



A Report Prepared for:

The Sobrato Organization
Attention: Mr. Rich Truempler
10600 North De Anza Blvd.
Cupertino, California 95014-2075

**PHASE I
ENVIRONMENTAL SITE ASSESSMENT
285 SOUTH MARKET STREET
SAN JOSE, CALIFORNIA**

FEBRUARY 5, 2019

By:

A handwritten signature in blue ink, appearing to read "Adrienne Agawin", is written over a horizontal line.

Adrienne Agawin
Staff Engineer

A handwritten signature in blue ink, appearing to read "James P. Dunn", is written over a horizontal line.

James P. Dunn, P.G.
Principal Geologist

126.151.01.002

TABLE OF CONTENTS

LIST OF ILLUSTRATIONS iv

1.0 INTRODUCTION1

 1.1 Purpose and Scope of Work.....1

 1.2 Special Terms and Conditions2

 1.3 Limitations and Exceptions2

2.0 USER PROVIDED INFORMATION2

 2.1 Title Records.....2

 2.2 Environmental Liens or Activity and Use Limitations.....2

 2.3 Specialized Knowledge.....2

 2.4 User Questionnaire.....3

 2.5 Commonly Known or Reasonably Ascertainable Information.....3

 2.6 Valuation Reduction for Environmental Issues3

 2.7 Owner, Property Manager, and Occupant Information.....3

 2.8 Reason for Performing Phase I3

3.0 SITE DESCRIPTION3

 3.1 Location and Site Access3

 3.2 Site and Vicinity Characteristics.....4

 3.3 Physical Setting.....4

 3.4 Regional Geology and Hydrogeology4

 3.5 Descriptions of Existing On-Site Structures and Improvements4

 3.5.1 Structures and Current Use4

 3.5.2 Utilities5

 3.6 Current Uses of Adjoining Properties5

 3.7 Past Uses of Property and Adjoining Properties5

 3.7.1 Historical Sources5

 3.7.2 Historical Review Summary6

 3.7.3 Interviews7

4.0 PREVIOUS ENVIRONMENTAL DOCUMENTS8

5.0 RECORDS REVIEW8

 5.1 Environmental Liens.....8

 5.2 Standard Environmental Record Sources8

 5.2.1 Subject Property Records.....9

 5.2.2 Surrounding Area.....9

6.0 SITE INSPECTION 11

 6.1 Undeveloped Area 11

 6.2 Chemicals/Hazardous Substances Containers 11

 6.3 Underground and Aboveground Storage Tanks..... 12

 6.4 Back-Up Generators 12

TABLE OF CONTENTS
(Continued)

6.5 Elevators 12
6.6 Hydraulic Trash Compactors..... 12
6.7 Indications of Polychlorinated Biphenyls (PCBs)..... 12
6.8 Other Conditions 12
 6.8.1 Asbestos Containing Building Materials 12
 6.8.2 Radon 12
 6.8.3 Lead in Paint..... 13
 6.8.4 Vapor Intrusion Evaluation 13
7.0 FINDINGS 14
8.0 DATA GAPS 15
9.0 ADDITIONAL SERVICES 15
10.0 ENVIRONMENTAL PROFESSIONAL STATEMENT 15
11.0 REFERENCES..... 15

ILLUSTRATIONS

APPENDICES (PROVIDED ON CD-ROM)

A – KEY SITE MANAGER AND USER QUESTIONNAIRES

B – AERIAL PHOTOGRAPHS

C – SANBORN® FIRE INSURANCE MAPS

D – HISTORICAL TOPOGRAPHIC MAPS

E – CITY DIRECTORY LISTINGS

F – REGULATORY AGENCY DATABASE REPORT

G – RESUMES OF ENVIRONMENTAL PROFESSIONALS

DISTRIBUTION

LIST OF ILLUSTRATIONS

Plate 1	Site Location Map
Plate 2	Site Plan and Vicinity Map
Plates 3 - 8	Site Photographs

1.0 INTRODUCTION

1.1 Purpose and Scope of Work

This report presents the results of a Phase I Environmental Site Assessment (ESA) for one parcel of land totaling approximately 1.485 acres at 285 South Market Street in San Jose, California (subject property or site) (Plate 1). PES Environmental, Inc. (PES) was retained by The Sobrato Organization (Sobrato) to compile and evaluate available information to assess for Recognized Environmental Conditions (RECs) associated with the site. PES understands that the Phase I ESA is a component of Sobrato's refinancing requirements and that Sobrato intends to redevelop the property for commercial purposes. PES previously initiated a Phase I ESA for the subject property in early 2017, but the report was never finalized as per Sobrato's direction. This report is a continuation of the report and provides updated information.

The ESA was performed in conformance with the scope and limitations of ASTM Practice E 1527 (ASTM E 1527-13). These practice guidelines comply with the U.S. Environmental Protection Agency's All Appropriate Inquiries (AAI) rule adopted in November 2005 and amended December 30, 2013. The following tasks were conducted during this ESA:

- Federal, State, and local agency databases were reviewed to identify nearby sites which have reported the use, storage, or release of hazardous materials;
- Regulatory agency records regarding the site and adjacent properties were reviewed;
- Environmental database records were obtained and reviewed, as required by AAI;
- Historical information for the site and surrounding area was reviewed;
- Interviews with individuals with knowledge of the site were conducted;
- An inspection of the site and a reconnaissance of surrounding properties were completed to assess the potential for contamination of the site from onsite or offsite sources. The site visit was conducted by an environmental professional with qualifying experience; and
- This report was prepared presenting the results of the Phase I ESA investigation.

A Recognized Environmental Condition, or REC, is defined in the ASTM International guidelines (ASTM E1527-13) as the presence or likely presence of any hazardous substances or petroleum products in, on, or at a property: (1) due to release to the environment; (2) under conditions indicative of a release to the environment; or (3) under conditions that pose a material threat of a future release to the environment. A controlled REC (CREC) is a REC resulting from a past release of hazardous substances or petroleum products that has been addressed to the satisfaction of the applicable regulatory authority, with hazardous substances or petroleum products allowed to remain in place subject to the implementation of required controls (e.g., property use restrictions, activity/use limitations, institutional controls,

or engineering controls). A historical REC (HREC) is a past release of any hazardous substances or petroleum products that has occurred in connection with the property and has been addressed to the satisfaction of the applicable regulatory authority or meeting unrestricted use criteria established by a regulatory authority, without subjecting the property to any required controls.

De minimis conditions are defined by ASTM as conditions that generally do not present a threat to human health or the environment, and that generally would not be the subject of an enforcement action if brought to the attention of appropriate government agencies. A *de minimis* condition is not a REC, CREC, or HREC.

1.2 Special Terms and Conditions

Chain-of-title documentation was not provided. The ESA activities were conducted in general accordance with ASTM E1527-13.

1.3 Limitations and Exceptions

This Phase I ESA was performed in accordance with practices and procedures generally accepted in the consulting engineering field at the time and place they were performed. The findings, opinions, conclusions, and recommendations expressed herein are applicable as of the date the services were provided. Our professional judgment to assess the potential for contamination is based on limited data; no warranty is given or implied.

The Phase I ESA was prepared at the request of Sobrato. No other party may rely on this report without the express written permission of Sobrato and PES.

2.0 USER PROVIDED INFORMATION

2.1 Title Records

Title records were not provided to PES for the preparation of this Phase I ESA.

2.2 Environmental Liens or Activity and Use Limitations

Sobrato advised PES that it was not aware of any environmental liens or activity or use limitations on the subject property; and PES is not aware of any such limitations on the subject property.

2.3 Specialized Knowledge

Sobrato has advised PES that it does not possess specialized knowledge regarding the subject property.

2.4 User Questionnaire

As part of the ESA, a User Questionnaire was previously transmitted to the User's representative (Mr. Rich Truempler, Sobrato Vice President, Real Estate Development) as recommended in ASTM E 1527-13. Mr. Truempler was queried verbally as to whether or not his understanding and knowledge of the site has changed since completing the questionnaire in 2013. Mr. Truempler indicated that it had not. This questionnaire, completed by or on behalf of the User, facilitates the transfer of known site information in the possession of the User to the environmental professional and promotes qualification of the User for one of the *Landowner Liability Protections (LLPs)* offered by the Small Business Liability Relief and Brownfields Revitalization Act of 2001.

Mr. Truempler indicated via the questionnaire that he did not have any knowledge of environmental conditions or other information pertinent to the environmental assessment. A copy of the User Questionnaire is provided in Appendix A.

2.5 Commonly Known or Reasonably Ascertainable Information

Any commonly known or reasonably ascertainable information provided to PES during the preparation of this Phase I ESA is presented within this report.

2.6 Valuation Reduction for Environmental Issues

According to information provided in the User Questionnaire by Sobrato (Appendix A), the subject property was acquired by Sobrato at fair market value.

2.7 Owner, Property Manager, and Occupant Information

The subject property is owned by Sobrato and used as a parking lot. There are no current occupants. A Key Site Manager Questionnaire was also completed by Mr. Truempler. A copy of the completed questionnaire is provided in Appendix A.

2.8 Reason for Performing Phase I

PES understands that Sobrato requested this Phase I ESA to fulfill lender requirements.

3.0 SITE DESCRIPTION

3.1 Location and Site Access

The subject property is located at the northeastern corner of South Market Street and West San Carlos Street in the City of San Jose, County of Santa Clara, California (Plate 1). The site is accessed via driveways on South Market Street and South 1st Street, on the southwestern and northeastern sides of the subject property, respectively.

The subject property address is 285 South Market Street. Historical address ranges for the subject property included 254 – 300 South Market Street, 259 – 297 South First Street, and 15 – 83 West San Carlos Street.

3.2 Site and Vicinity Characteristics

The subject property encompasses approximately 1.485 acres and consists of one legal parcel identified by Santa Clara County Assessor's Parcel Number (APN) 259-42-080. City of San Jose identifies zoning at the subject property as DC, Downtown Commercial.

The site is located within a commercial area within the City of San Jose, California (Plate 1). The site is bounded to the northwest by commercial buildings, to the southwest by South Market Street, to the southeast by West San Carlos Street, and to the northeast by South First Street (Plate 2).

3.3 Physical Setting

According to the United States Geological Survey (USGS) *San Jose West, California* Quadrangle 7.5-minute series topographic map produced in 2012, the site is situated at an elevation of approximately 93.67 feet above mean sea level. The site is flat, but the ground surface in the site vicinity slopes gently to the north-northwest. The closest water body is Guadalupe River, located approximately ¼-mile southwest of the subject property. The site is located approximately 1-mile west of San Francisco Bay.

3.4 Regional Geology and Hydrogeology

The results of investigations performed on a nearby site identified sediments beneath the site as predominately silty clay, sandy clay, and silt (URS, 2007). Sand zones are of limited thickness. Groundwater is typically encountered between 10 to 20 feet below ground surface (bgs). Groundwater flow in the site vicinity is variable, and tends to be dependent based on proximity to Guadalupe River. Groundwater flow at the San Jose Convention Center, located southwest of the subject property, is to the south, while groundwater flow at sites farther north of the subject property is to the north to northwest (EarthTech, 2007).

3.5 Descriptions of Existing On-Site Structures and Improvements

3.5.1 Structures and Current Use

The subject property is currently an asphalt-paved parking lot. A parking lot entry kiosk and pay station are present on the southwestern portion of the site. The northeastern portion of the site is operated as a private parking lot by the adjacent Four Points Sheraton Hotel. A trash enclosure is located on the northern portion of the hotel parking lot. The remaining portion of the site is a self-pay parking lot operated by Impark. A site plan is presented on Plate 2.

3.5.2 Utilities

Electricity and natural gas are supplied to the site vicinity by Pacific Gas and Electric (PG&E). Water and sewage services are available from the City of San Jose.

3.6 Current Uses of Adjoining Properties

PES conducted a reconnaissance of the surrounding area to assess whether neighboring sites represent a potential environmental condition that could affect the subject site. The current uses of the adjoining properties as observed during PES' reconnaissance are summarized below.

Properties to the Northwest

The site is bounded to the northwest by several commercial properties including a hotel, several restaurants, and a local labor union. Farther northwest is Paseo De San Antonio, a pedestrian walkway.

Properties to the Southwest

The site is bounded to the southwest by South Market Street. Farther southwest, across South Market Street is a park/landscaped area (Plaza De Cesar Chavez).

Properties to the Southeast

The site is bounded to the southeast by West San Carlos Street. Farther southeast, across West San Carlos Street, are several commercial properties.

Properties to the Northeast

The site is bounded to the northeast by South 1st Street. Further northeast, across South 1st Street, is the United States Courthouse & Federal Building.

3.7 Past Uses of Property and Adjoining Properties

Historical site use information was obtained through a review of aerial photographs, historical topographic maps, fire insurance maps, city address directories, and the results of previous investigations.

3.7.1 Historical Sources

Site use information was obtained through a review of the following list of historical sources. The results of the review of these sources are summarized in the next section:

- **Aerial Photographs:** Aerial photographs obtained from GeoSearch, Inc. (GeoSearch) were reviewed for the following years: 1939, 1948, 1956, 1960, 1968, 1970, 1974, 1982, 1987, 1993, 2003, 2004, 2005, 2006, 2009, 2010, 2012, 2014, and 2016. Copies of these photographs are presented in Appendix B;
- **Sanborn Fire Insurance Maps:** Sanborn Fire Insurance Maps obtained from GeoSearch were reviewed for the following years: 1884, 1891, 1915, 1950, and 1969. Copies of the maps are presented in Appendix C;
- **Topographic Maps:** Various topographic maps of the subject property vicinity were compiled by GeoSearch. The following maps were included in the compilation: USGS *San Jose* Quadrangle 15-minute series topographic maps produced in 1899 and 1943; and *San Jose West* Quadrangle 7.5-minute series topographic maps produced in 1953, 1961, 1968, 1973, 1980, and 2012, were reviewed by PES. Copies of the maps are presented in Appendix D;
- **City Directories:** A search of city directories was performed by GeoSearch for the years from 1915 through 2016 in approximately 5-year intervals. Copies of the directory listings are presented in Appendix E;
- **Santa Clara County Department of Environmental Health (SCCDEH) Records:** SCCDEH had no records pertaining to the subject property; and
- **San Jose Building Department (SJBD) Records:** SJBD included a December 1997 permit for demolition of a six-story building on the subject property. Various permits relating to repaving, signage, and lighting were also on file.
- **San Jose Fire Department (SJFD) Records:** SJFD records were requested as part of this phase I ESA. As of the date of this report, no response has been received.

3.7.2 Historical Review Summary

The following provides historical use information for the subject property based on available historical resources listed in the previous section.

Subject Property

The subject property has been developed since at least 1884 (the earliest reviewed record). The site was occupied by a macaroni factory and associated outbuildings, a bowling alley, and residences. By 1915, the site was occupied by a portion of a skating rink/auditorium which extended onto the adjacent property to the north, and several businesses, including a wagon maker, farrier, bakehouse, cyclery, printer, and unidentified stores. In 1950, the site was occupied by a theater, restaurants, repair garage, gym, grocery warehouse, offices, and other unidentified stores. By 1969, buildings along the southern portion of the site have been removed, and the area is used for parking. The remainder of the site is occupied by a theater, offices, a parking garage, lodgings, and other unidentified stores. By 1984, only one building

remained on the subject property at the east corner of the site (285 South First Street). The building was demolished in 1997/1998, and the site has been vacant or in use as a parking lot since that time.

City directories list two clothes cleaners at addresses within subject property historical address ranges. Expert Cleaners was listed at 21 West San Carlos Street in 1930, and a clothes cleaner and Expert Cleaners were listed at 59 West San Carlos Street in 1940 and 1945, respectively. These cleaners are not considered a significant environmental concern to the subject property because their operations predate the use of chlorinated hydrocarbons in clothes cleaning. Additionally, if petroleum hydrocarbons were used in cleaning operations, and a release occurred, it is likely that naturally-occurring degradation of any petroleum hydrocarbons would have occurred over the period of 70 years such that any remnant compounds would likely be below levels of significant environmental concern.

Subject Property Vicinity

The subject property vicinity has been developed since at least 1884 (the earliest reviewed record). From the late 1880s until at least 1915, the site vicinity had mixed commercial and residential uses. Businesses in the site vicinity included a brewery and a foundry. By 1950, commercial use of the site vicinity has changed. The area was occupied by stores, restaurants, offices, theaters, hotels, and parking garages. A gas station was present southwest of the site from approximately 1940 to at least 1982, and an auto body repair shop was present immediately north of the site. By 1984, several buildings in the site vicinity had been removed, and much of the area was in use for parking. By the early 1990s, the site vicinity was developed as currently existing.

City Directories list several gas stations and auto repair facilities in the site vicinity. Listing includes gas stations at the following addresses: 102 West San Carlos Street (1930), 130 West San Carlos Street (1945), 135 West San Carlos Street (1935), 227 South Market Street (1930 - 1955), and 301 South Market Street (1940 - 1975). Auto repair facilities were listed at the following addresses: 244 South Market Street (1935 - 1970), 325 South Market Street (1930 - 1975), and 349 South Market Street (1960 - 1975).

3.7.3 Interviews

PES interviewed Mr. Rich Truempler of Sobrato, property owner representative, during the 2017 Phase I ESA. Mr. Truempler reported that the site had been in use as a parking lot for at least a decade. He further reported that he was unaware of any hazardous material use or storage at the site, the former presence or current presence of underground storage tanks (USTs) or above ground storage tanks (ASTs), and was not aware of any hazardous material releases or spills at the site. Mr. Truempler did not have any information regarding previous site uses. During the 2018 Phase 1 ESA, Mr. Truempler was re-interviewed concerning site conditions and history. Mr. Truempler did not have any new information regarding the subject property.

4.0 PREVIOUS ENVIRONMENTAL DOCUMENTS

No previous environmental documents concerning the subject property were provided to PES by Sobrato, and no such documents were identified during the performance of this ESA.

5.0 RECORDS REVIEW

5.1 Environmental Liens

Based on review of an environmental database search conducted by GeoSearch, there are no Federal Superfund (National Priority List [NPL]) liens or State deed restrictions associated with the subject property. No information indicating the presence of environmental liens was provided by Sobrato.

No Activity and Use Limitations were identified for the site; as such, no evaluation of activity and use limitations compliance was performed for this assessment.

5.2 Standard Environmental Record Sources

The discussion presented in this section is based on available information provided by government agencies and various databases. A regulatory database report was obtained from GeoSearch. The database report dated October 30, 2018, contains listings of sites located within a 1-mile radius, which were selected in accordance with ASTM E-1527-13 standards. This information is obtained from computerized databases of Federal, State, and local records. Descriptions of the lists reviewed are presented below. The GeoSearch database report is included as Appendix F. The following regulatory agency databases were searched and reported in the GeoSearch report:

- U.S. EPA – Comprehensive Environmental Response Compensation, and Liability Information System (CERCLIS) – within ½-mile of the subject property;
- U.S. EPA – CERCLA NPL – within 1-mile of the subject property;
- U.S. EPA – Resource Conservation and Recovery Information System (RCRIS), Treatment, Storage, or Disposal (TSD) facilities (within ½-mile of the subject property) and Small Quantity and Large Quantity Generators of hazardous waste (SQG and LQG) databases within ½-mile of the subject property;
- U.S. EPA – Emergency Response Notification System (ERNS) – within ¼-mile of the subject property;
- U.S. EPA RCRA Corrective Action Report (CORRACTS) – within 1-mile of the site;
- U.S. EPA Facility Registry System (FRSCA) – within ¼-mile of the subject property;

- U.S. EPA Toxic Chemical Release Inventory System (TRI) – within ¼-mile of the subject property;
- U.S. Engineering Control Sites - within ½-mile of the subject property;
- U.S. Institutional Control Sites – within ½-mile of the subject property;
- California State Water Resources Control Board (SWRCB) – Leaking Underground Storage Tank Listing (LUST) sites including Indian Land – within ½-mile of the subject property;
- SWRCB – Underground Storage Tank (UST) – within ½-mile of the site;
- SWRCB – Voluntary Cleanup Sites (VCP) – within ½-mile of the site; and
- California Department of Resources, Recycling, and Recovery – Solid Waste Information System (SWIS)– within ½-mile of the subject property.

In addition, local, State and Federal supplemental regulatory databases were searched (e.g., AST and Waste Discharge System databases) and summarized in the GeoSearch report. The findings of the review of the GeoSearch report are presented below.

PES requested records for the subject property from Santa Clara County Department of Environmental Health, and also searched the following agency websites for environmental records related to the subject property:

- California State Water Resources Control Board’s GeoTracker website located at <http://geotracker.swrcb.ca.gov/>; and
- Department of Toxic Substances Control’s (DTSC) EnviroStor website located at <http://www.envirostor.dtsc.ca.gov/public/default.asp>.

5.2.1 Subject Property Records

The subject property was not listed on any of the environmental databases searched. No environmental records concerning the subject property were available from regulatory agencies.

5.2.2 Surrounding Area

San Jose Convention Center – South Hall: Based on a review of information provided on the GeoTracker and EnviroStor websites, one site was identified that is reportedly in close proximity to the subject property. According to the GeoTracker database, the closest active case to the subject property is the San Jose Convention Center South Hall site located at the

southwest corner of South Market Street and Viola Avenue¹. According to available records, investigations performed at the facility in 1998 identified the presence of some VOCs for which there was no known onsite source (URS, 2007). The VOCs included tetrachloroethene (PCE), a common dry-cleaning solvent, and 1,1,1-trichloroethane (1,1,1-TCA). Both compounds were detected at levels considerably below Regional Water Quality Control Board, San Francisco Bay Region (RWQCB) residential and commercial Groundwater Vapor Intrusion Human Health Risk Environmental Screening Levels (ESLs) (RWQCB, 2016). Investigations performed in 2007 identified the presence of petroleum hydrocarbons and associated compounds, including benzene, at the northern corner of that site. Total petroleum hydrocarbons quantified as gasoline (TPHg), diesel (TPHd), and benzene were identified in shallow groundwater at concentrations up to 53, 26.9, and 0.141 milligrams per liter (mg/L), respectively. The conclusions of the 2007 investigation stated that groundwater flow to the site was to the south and that the source of the hydrocarbon-affected groundwater was considered to be from an unknown, upgradient property.

Based on a case review in 2016, the RWQCB noted that the identified groundwater flow direction was counter to that expected in the area (north towards San Francisco Bay and the subject property) and what was found in other investigations conducted nearby properties. The RWQCB review further noted that the possibility existed that the source of residual hydrocarbons was from an undocumented UST on the South Hall property.

Based on these findings and in an effort to move towards case closure, the RWQCB requested in 2016 that additional investigation be conducted at the site to:

- Determine whether the petroleum contamination on the northern portion of the site is from an on-site or off-site source, and if from an on-site source, perform remediation of the on-site source per the State Water Board's Low Threat Closure Guidance for leaking underground fuel storage tank sites;
- Develop a Site Management Plan that identifies the contamination issues at the site and contains procedures to be followed to avoid exposure to contaminants; and
- Adopt a deed restriction for the site.

While no further information was available in the GeoTracker file since the request for further action was requested by the RWQCB and possible upgradient location of the South Hall site relative to the subject property, the concentrations of residual petroleum hydrocarbons found in shallow groundwater in 2007, the distance of the South Hall site from the subject property, and the likely natural degradation of the residual hydrocarbons over time, it is not likely that the South Hall site is a significant concern for the subject property.

¹ The location of this active site is shown on the GeoTracker website as being located immediately adjacent to the southwest corner of the subject property. This location is inaccurate with the actual site approximately 700 feet to the south across South Market Street.

Other Listed Sites: Several other properties in the subject property vicinity are listed on hazardous materials release and/or storage databases. These properties are not expected to present significant environmental concern to the subject property based on one or more of the following: (1) the listed property has received case closure by the appropriate regulatory agency; (2) the listed property is either cross gradient or downgradient of the subject property with respect to the inferred groundwater flow direction; (3) the listed property is a soils-only affected case; and (4) the listed property is located at too great a distance to represent a significant environmental concern with respect to the subject property.

However, during investigation and redevelopment activities performed in the site vicinity, subsurface rubble and debris was present in some areas, and elevated concentrations of metals, volatile organic compounds (VOCs), and petroleum hydrocarbons was identified in groundwater and/or soil (EarthTech, 2007; URS, 2007). The source of the contaminants was not always identified, but was attributed to the long history of commercial use in the site vicinity.

6.0 SITE INSPECTION

Inspection of the subject property was conducted by Ms. Adrienne Agawin of PES on November 9, 2018. Accessible areas of the subject property were inspected. Site photographs are provided on Plates 3 through 8. Photographs from the previous 2017 Phase I ESA are included as well.

The subject property is an asphalt-paved parking lot. A parking lot entry kiosk and pay station are present on the southwestern portion of the site. The northeastern portion of the site is operated as a private parking lot by the adjacent Four Points Sheraton Hotel. A trash enclosure is located on the northern portion of the Four Points Sheraton Hotel parking lot. During the 2017 Phase I ESA site inspection, a container of used cooking oil was observed on the northern side of the trash enclosure and two partially-full 5-gallon containers of paint were observed in the southwestern corner of the trash enclosure. Some *de minimis* staining was observed in the vicinity of the used cooking oil container. No staining or indications of a release was observed in the vicinity of the paint containers.

The parking lot was approximately half full at the time of the inspection, as a result inspection of all asphalt surfaces was not possible. Some minor staining, typical of hardscaped areas used for parking, was observed. Asphalt cracking was observed throughout the site.

6.1 Undeveloped Area

There are no undeveloped areas on the subject property.

6.2 Chemicals/Hazardous Substances Containers

No chemical use or storage was observed on the subject property.

6.3 Underground and Aboveground Storage Tanks

There were no apparent indications of USTs or ASTs observed on the subject property.

6.4 Back-Up Generators

No back-up generators were observed on the subject property.

6.5 Elevators

There are no elevators on the subject property.

6.6 Hydraulic Trash Compactors

No hydraulic trash compactors were observed on the site.

6.7 Indications of Polychlorinated Biphenyls (PCBs)

No potential PCB-containing equipment was observed on the subject property.

6.8 Other Conditions

6.8.1 Asbestos Containing Building Materials

An assessment of asbestos-containing materials was not conducted as part of this Phase I ESA.

Standards set by the Occupational Safety and Health Administration (OSHA) require building owners to presume that thermal system insulation (TSI) and surfacing asbestos containing material (ACM) found in buildings constructed before 1981, and floor tile installed in buildings through 1981, are asbestos containing, unless demonstrated to be less than 1 percent asbestos through sampling.

Because there are no buildings on the subject property, ACM is not considered an environmental concern.

6.8.2 Radon

The California Radon Database includes radon information from testing conducted at facilities within the subject property zip code (94303). The database includes five test results within the subject property zip code. None of the test results exceeded the US EPA's recommended action level of 4 picocuries per liter (pCi/l) in the first-floor area.

The Federal survey data indicates that it is unlikely that radon levels in slab-on-grade structures in the subject property area are above the U.S. EPA action level. The State database results indicate a low percentage of sites within the subject property zip code have elevated radon levels.

6.8.3 Lead in Paint

The Consumer Products Safety Commission limited lead content in residential paint to 0.06 percent (600 parts per million) in 1978. The use of paint containing greater than 0.06 percent lead was also prohibited in areas where consumers have direct access to painted surfaces.

Because there are no buildings on the subject property, lead-based paint is not considered an environmental concern.

6.8.4 Vapor Intrusion Evaluation

Based upon regulatory documents reviewed by PES, surrounding sites with identified groundwater contamination are discussed below.

San Jose Convention Center South Hall, located approximately 700 feet south of the subject property, is potentially upgradient of the subject property (contrary to groundwater flow directions measured at the facility in 2007). Investigations performed at the facility in 1998 identified the presence of some VOCs for which there was no known onsite source (URS, 2007). Groundwater Vapor Intrusion Human Health Risk ESLs have not been established for petroleum hydrocarbons. Benzene was detected at 141 micrograms per liter ($\mu\text{g/L}$) which is above the Regional Water Quality Control Board, San Francisco Bay Region (RWQCB) residential Groundwater Vapor Intrusion Human Health Risk Environmental Screening Level (ESL) of 30 $\mu\text{g/L}$ (RWQCB, 2016). The highest concentration of benzene found in 2007 was below the commercial Groundwater Vapor Intrusion Human Health Risk of 260 $\mu\text{g/L}$.

Block 2 – City of San Jose Parking Lot is located approximately 900 feet north-northwest of the subject property. The property is located downgradient of the subject property; groundwater flow to the northwest has been measured at that property. A soil gas investigation was performed at the site in 2007 (EarthTech). Various compounds were detected at low levels in soil gas, including 1,1,1-TCA, acetone, benzene, and PCE. The source of the compounds was unknown. None of the compounds were detected at levels above their respective residential Tier 1 ESLs for soil gas (RWQCB, 2016).

Although the subject property and vicinity has a long history of commercial and light industrial uses, vapor intrusion has not been identified as a concern at nearby sites. Additionally, PES understands, based on conversations with Sobrato, that approximately 15,000 square feet of commercial space and an at-grade parking garage will be constructed with a ventilation system and a water intrusion barrier will be placed below the concrete building slab.

Based on the results of investigations at nearby sites, use of the ground floor for commercial and parking purposes, and the planned construction mitigations, vapor intrusion does not appear to be a concern at the site.

7.0 FINDINGS

The subject property has the address of 285 South Market Street, San Jose, California. The subject property encompasses approximately 1.485 acres, consists of one legal parcel identified by Santa Clara County Assessor's Parcel Number (APN) 259-42-080, and is located within a commercial area within the City of San Jose. The site is an asphalt-paved parking lot with an entry kiosk and pay station, the northeastern portion is a private parking lot operated by the adjacent Four Points Sheraton Hotel. The site is bounded to the northwest by commercial buildings, to the southwest by South Market Street, to the southeast by West San Carlos Street, and to the northeast by South First Street.

Historical research indicates the subject property has been developed since at least 1884. The site had a variety of historical commercial uses, including a macaroni factory, clothes cleaners, a printer, repair garage, offices, and other unidentified stores. By 1984, only one office building remained on the subject property at the east corner of the site. The building was demolished in 1997/1998, and the site has been vacant or in use as a parking lot since that time. Historical commercial uses in the subject property vicinity have included a brewery, foundry, gas stations, auto repair garages,

Some minor staining and asphalt cracking was observed during the site inspection but are considered *de minimis*. Paint and cooking oil were observed in the Four Points Sheraton Hotel trash enclosure during the previous site inspection. No significant concerns were identified with hazardous material use and storage in the trash enclosure.

Based on a review of environmental regulatory databases and regulatory agency records, PES did not identify any significant offsite sources of environmental concern to the subject property. However, during investigation and redevelopment activities performed in the site vicinity, subsurface rubble and debris was present in some areas, and elevated concentrations of metals, VOCs, and petroleum hydrocarbons was identified in groundwater and/or soil. The source of the contaminants was not always identified, but was attributed to the long history of commercial and light industrial uses in the site vicinity.

In summary, we have performed a *Phase I Environmental Site Assessment* in conformance with the scope and limitations of ATSM Practice E 1527-13 of the property at 285 South Market Street, San Jose, California, the subject property. Any exceptions to, or deletions from, this practice are described in Sections 1.2 and 1.3 of this report. The following is a summary of conclusions for the subject property:

- PES did not identify any recognized environmental condition (RECs) associated with the subject property; and
- Because of the long history of commercial and light industrial uses in the subject property vicinity, and the subsurface findings during redevelopment of properties in the area, PES recommends that a Site Mitigation and Contingency Plan (SMP) be developed prior to redevelopment.

8.0 DATA GAPS

PES is not aware of any significant data gaps that may have affected our ability to identify RECs associated with the subject property during the performance of this Phase I ESA. While a response from the SJFD was not received by the issuance of this report, it is not expected that information obtained from that agency will materially change the conclusions of the Phase I ESA.

9.0 ADDITIONAL SERVICES

No additional services were performed as part of this Phase I ESA.

10.0 ENVIRONMENTAL PROFESSIONAL STATEMENT

We declare that to the best of our professional knowledge and belief, we meet the definition of Environmental Professional as defined in §312.10 of 40 CFR 312.

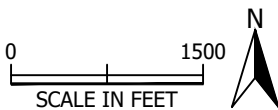
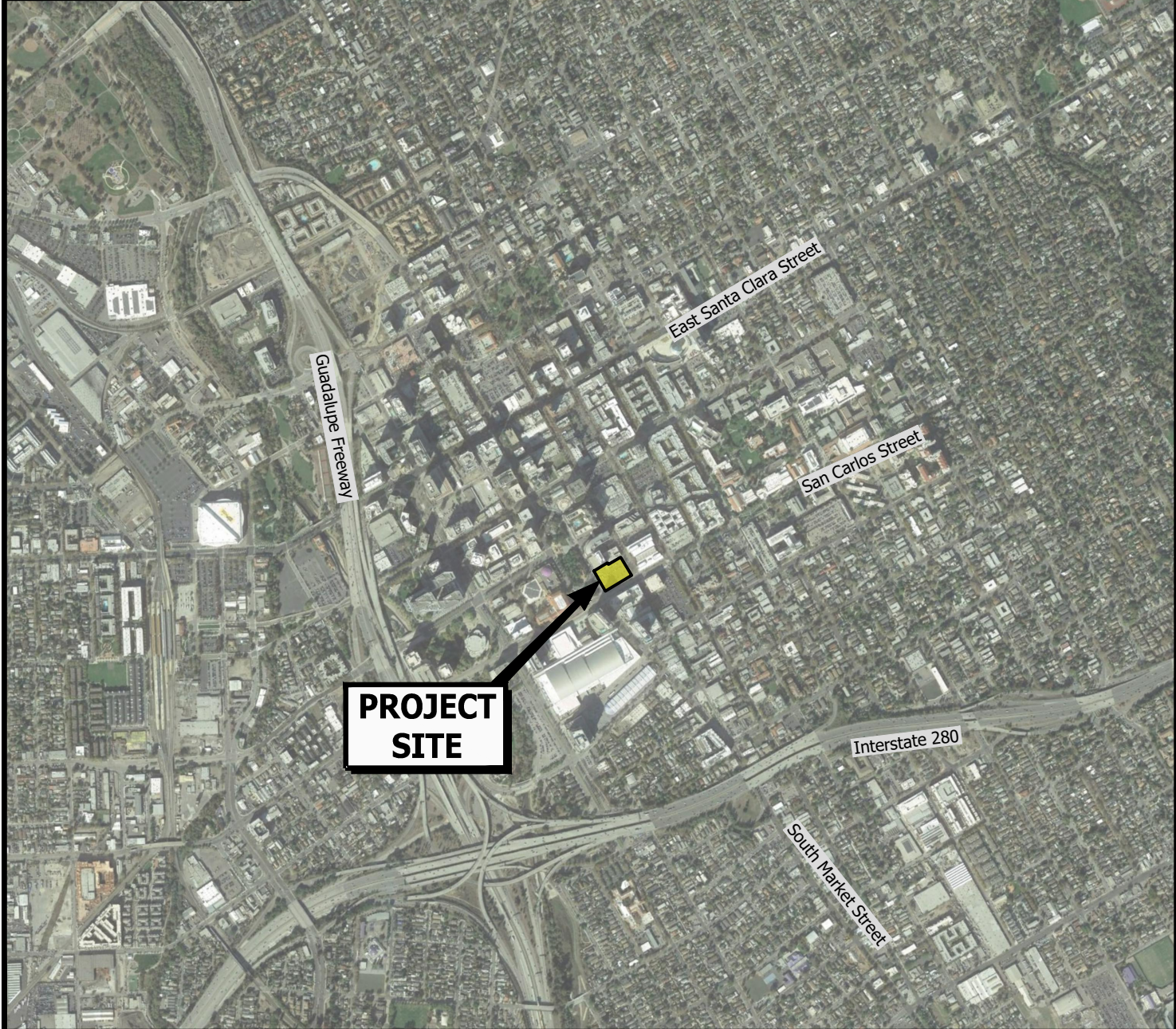
We have the specific qualifications based on education, training, and experience to assess a property of the nature, history, and setting of the subject property. We have developed and performed the all appropriate inquires in conformance with the standards and practices set forth in 40 CFR Part 312.

Resumes of the Environmental Professionals signing this report are presented in Appendix G.

11.0 REFERENCES

- California Regional Water Quality Control Board (RWQCB), San Francisco Region (RWQCB), 2016. *Update to Environmental Screening Levels*. February 22.
- EarthTech, 2007. *Human Health Risk Evaluation & Remedial Action Plan for Block 2 – City of San Jose Parking Lot, San Jose, California*. August.
- EnviroScience, Inc., 2001. *Post Excavation Soil Sampling, Analysis, and Request for Case Closure at The California Fox Theater, 345 South First Street, San Jose, California*. October 15.
- Santa Clara Valley Water District (SCVWD), 1995. *Underground Storage Tank Closure – Dohrman Building, 325 South First Street, San Jose, California*. February 2.
- Santa Clara Valley Water District (SCVWD), 1997. *Fuel Leak Site Case Closure – San Jose Redevelopment Agency Convention Center, South Market Street at Viola Avenue, San Jose, California*. September 16.
- URS, 2007. *Limited Phase II Environmental Investigation Report Property, San Jose Convention Center, San Jose, California*. September 28.

ILLUSTRATIONS



Aerial Photo: November 2, 2016 (Google 2017)



PES Environmental, Inc.
Engineering & Environmental Services

Site Location


Phase I Environmental Site Assessment
285 South Market Street
San Jose, California

PLATE


1

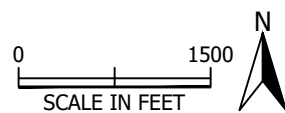


Explanation

 Approximate Property Boundary

Observations

 Trash Enclosure



Aerial Photo: August 09, 2018 (Google 2018)



Photo 1.
View of the subject property from the southeast corner of the subject property, looking towards the northwest.
Photograph taken on November 9, 2018.



Photo 2.
View of the northwestern portion of the subject property.
Photograph taken January 25, 2017.



PES Environmental, Inc.
Engineering & Environmental Services

Site Photographs

Phase I Environmental Site Assessment
285 South Market Street
San Jose, California

PLATE

4



Photo 1.
View of the northeastern portion of the subject property, as seen looking southwest. The trash enclosure located on the northern portion of the site is present on the left side of the photograph.
Photograph taken January 25, 2017.



Photo 2.
View of used cooking oil observed in the trash enclosure.
Photograph taken January 25, 2017.



PES Environmental, Inc.
Engineering & Environmental Services

Site Photographs
Phase I Environmental Site Assessment
285 South Market Street
San Jose, California

PLATE

5



Photo 1.
View of a partially full 5-gallon container of paint located in the southwestern corner of the trash enclosure.
Photograph taken January 25, 2017.



Photo 2.
View of minor staining typical of asphalt-paved parking areas.
Photograph taken January 25, 2017.



PES Environmental, Inc.
Engineering & Environmental Services

Site Photographs

Phase I Environmental Site Assessment
285 South Market Street
San Jose, California

PLATE

6



Photo 1.
View of the southwest entrance to the subject property as seen from South Market Street, looking northeast. Photograph taken January 25, 2017.



Photo 2.
View of the southeastern portion of the subject property, as seen looking east. Photograph taken January 25, 2017.



PES Environmental, Inc.
Engineering & Environmental Services

Site Photographs

Phase I Environmental Site Assessment
285 South Market Street
San Jose, California

PLATE

3



Photo 1.
View of typical patched and/or cracked asphalt.
Photograph taken January 25, 2017.



Photo 2.
View of West San Carlos Street which bounds the subject property to the south, looking west towards South Market Street.
Photograph taken November 9, 2018.



PES Environmental, Inc.
Engineering & Environmental Services

Site Photographs
Phase I Environmental Site Assessment
285 South Market Street
San Jose, California

PLATE
7



Photo 1.
View of South 1st Street which bounds the subject property to the east, looking north. Photograph taken November 9, 2018.



Photo 2.
View of South Market Street which bounds the subject property to the west, looking north. Photograph taken November 9, 2018.



PES Environmental, Inc.
Engineering & Environmental Services

Site Photographs
Phase I Environmental Site Assessment
285 South Market Street
San Jose, California


PLATE
8

APPENDIX A

KEY SITE MANAGER AND USER QUESTIONNAIRES

USER QUESTIONNAIRE¹
PHASE I ENVIRONMENTAL SITE ASSESSMENT

In order to qualify for one of the *Landowner Liability Protections (LLPs)*² offered by the Small Business Liability Relief and Brownfields Revitalization Act of 2001 (the "*Brownfields Amendments*"), the User must provide the following information (if available) to the environmental professional. Failure to provide this information could result in a determination that "all appropriate inquiry" is not complete.

User Information	
Name: Richard Truempler	
Title: Vice President Development	
Company: The Sobrato Organization	
Representing, if applicable:	
Signature: 	Date: 11.20.08

Site Information	
Site Name: Block 8	
Address: APN 259.42.080	

1. Environmental liens that are filed or recorded against the property (40 CFR 312.25)
<i>Did a search of recorded land title records (or judicial records where appropriate³) identify any environmental cleanup liens filed or recorded against the property under federal, tribal, state or local law?</i>
There are no liens on file.

2. Activity and land use limitations that are in place on the property or that have been filed or recorded against the property (40 CFR 312.26(a)(1)(v) and (vi))
<i>Did a search of recorded land title records (or judicial records, where appropriate³) identify any activity or use limitations (AULs), such as engineering controls, land use restrictions or institutional controls that are in place at the property and/or have been filed or recorded against the property under federal, tribal, state or local law?</i>
There are no limitations or restrictions other than a requirement in develop a project that conforms with allowed uses, and a good faith effort to replace public parking lost by the redevelopment of the site.

¹ In accordance with Appendix X3 of ASTM E1527-13.

² *Landowner Liability Protections*, or *LLPs*, is the term used to describe the three types of potential defenses to Superfund liability in EPA's *Interim Guidance Regarding Criteria Landowners Must Meet in Order to Qualify for Bona Fide Prospective Purchaser, Contiguous Property Owner, or Innocent Landowner Limitations on CERCLA Liability* ("Common Elements" Guide) issued on March 6, 2003.

³ In certain jurisdictions, federal, tribal, state, or local statutes, or regulations specify that environmental lien and Activity and Use Limitations (AULs) be filed in judicial records rather than in land title records. In such cases judicial records must be searched for environmental liens and AULs.

3. Specialized knowledge or experience of the person seeking to qualify for the LLP (40 CFR 312.28)

As the user of this Phase I ESA, do you have any specialized knowledge or experience related to the property or nearby properties? For example, are you involved in the same line of business as the current or former property occupants of the property or an adjoining property so that you have specialized knowledge of the chemicals and processes used by this type of business? **No specialized knowledge, we purchase the site for redevelopment, currently operate it as a public parking lot.**

4. Relationship of the purchase price to the fair market value of the property if it were not contaminated (40 CFR 312.29)

Does the purchase price being paid for this property reasonably reflect the fair market value of the property? If you conclude that there is a difference, have you considered whether the lower purchase price is because contamination is known or believed to be present at the property?

The purchase price was based on fair market value of the land, with no discount warranted for contamination.

5. Commonly known or reasonably ascertainable information about the property (40 CFR 312.30)

Are you aware of commonly known or reasonably ascertainable information about the property that would help the environmental professional to identify conditions indicative of releases or threatened releases? For example, as User:

(a) Do you know the past uses of the property?

No only use that we are aware of is the parking lot use.

(b) Do you know of specific chemicals that are present or once present at the property?

Only generally aware of chemicals that would be related to those is cars, as the site is a public parking lot.

(c) Do you know of spills or other chemical releases that have taken place at the property?

I am not aware of any spills or other chemical releases.

(d) Do you know of any environmental cleanups that have taken place at the property?

I am not aware of any environmental cleanups.

6. The degree of obviousness of the presence or likely presence of contamination at the property, and the ability to detect the contamination by appropriate investigation (40 CFR 312.31)

As the user of this ESA, based on your knowledge and experience related to the property are there any obvious indicators that point to the presence or likely presence of releases at the property?

No specific knowledge, the site is being used as a public parking lot, but we are not aware of any releases or spills.

--



KEY SITE MANAGER – PRE-SURVEY QUESTIONNAIRE

Name of person completing questionnaire: Richard Truempler

Association with property: Vice President, Development

Length of association with property: 5 Years

Date: 11.20.18

Phone Number: 408 387 4933

Property Name: Block 8

PES Project Number: _____

Directions: Please answer all questions to the best of your knowledge and in good faith. Mark the column corresponding to the appropriate response. Additional details necessary to explain any yes or unknown responses should be provided in the “Comments” column.

Note: *U/NR* indicates “Unknown” or “No Response”.

QUESTION		RESPONSE			COMMENTS
		Y	N	U/NR	
1A.	Is the Project used for an industrial use?		x		Used as a parking lot.
1B.	Are any adjoining properties used for an industrial use?		x		
2A.	To the best of your knowledge, has the Project been used for an industrial use in the past?		x		
2B.	To the best of your knowledge, has any adjoining properties been used for an industrial use in the past?		x		
3A.	Is the Project used as a gasoline station, motor repair facility, commercial printing facility, dry cleaners, photo developing laboratory, junkyard or landfill, or as a waste treatment, storage, disposal, processing, or recycling facility?	x			The site is a developed public parking lot.
3B.	Is any adjoining property used as a gasoline station, motor repair facility, commercial printing facility, dry cleaners, photo developing laboratory, junkyard or landfill, or as a waste treatment, storage, disposal, processing, or recycling facility?		x		
4A.	To the best of your knowledge, has the Project been used as a gasoline station, motor repair facility, commercial printing facility, dry cleaners, photo developing laboratory, junkyard or landfill, or as a waste treatment, storage, disposal, processing, or recycling facility?	x			The site is a developed public parking lot.
4B.	To the best of your knowledge, has any adjoining property been used as a gasoline station, motor repair facility, commercial printing facility, dry cleaners, photo developing laboratory, junkyard or landfill, or as a waste treatment, storage, disposal, processing, or recycling facility?		x		
5A.	Are there currently any automotive or industrial batteries, pesticides, paints, or other chemicals in individual containers of greater than five gallons in volume or fifty gallons in the aggregate, stored on or used at the Project?		x		No formal containment, but the autos that park on the improved parking lot may contain such material.

QUESTION		RESPONSE			COMMENTS
		Y	N	U/NR	
5B.	To the best of your knowledge, have there been previously any automotive or industrial batteries, pesticides, paints, or other chemicals in individual containers of greater than five gallons in volume or fifty gallons in the aggregate, stored on or used at the Project?		x		No formal containment, but the autos that park on the improved parking lot may contain such material.
6A.	Are there currently any industrial drums (typically 55 gallon) or sacks of chemicals located on the Project?		x		
6B.	To the best of your knowledge, have there been previously any industrial drums (typically 55 gallon) or sacks of chemicals located on the Project?		x		
7A.	Are there currently any groundwater monitoring wells or other groundwater wells (i.e., potable drinking water wells) located on the Project?		x		
7B.	To the best of your knowledge, have there been previously any groundwater monitoring wells or other groundwater wells (i.e., potable drinking water wells) located on the Project?		x		
8A.	Has fill dirt been brought onto the Project which originated from a contaminated site?		x		
8B.	Has fill dirt been brought onto the Project which is of an unknown origin?		x		
9A.	Are there currently any pits, ponds or lagoons located on the Project in connection with waste treatment or waste disposal?		x		
9B.	To the best of your knowledge, have there been previously any pits, ponds or lagoons located on the Project in connection with waste treatment or waste disposal?		x		
10A.	Is there currently, any stained soil on the Project?		x		
10B.	To the best of your knowledge, has there been previously any stained soil on the Project?		x		
11A.	Are there currently any registered or unregistered storage tanks (above or underground) located on the Project?		x		
11B.	To the best of your knowledge, have there been previously any registered or unregistered storage tanks (above or underground) located on the Project?		x		
12A.	Are there currently any vent pipes, fill pipes or access ways indicating a fill pipe protruding from the ground on the Project or adjacent to any structure located on the Project?		x		
12B.	To the best of your knowledge, have there been previously any vent pipes, fill pipes or access ways indicating a fill pipe protruding from the ground on the Project or adjacent to any structure located on the Project?		x		
13A.	Are there currently any flooring, drains, or walls located at the Project that are stained by substances other than water or are emitting foul odors?		x		
13B.	To the best of your knowledge, have there been previously any flooring, drains, or walls located at the Project that are stained by substances other than water or are emitting foul odors?		x		

QUESTION		RESPONSE			COMMENTS
		Y	N	U/NR	
14A.	If the Project is served by a private well or non-public water system, have contaminants been identified in the well or system that exceed guidelines applicable to the water system?		x		\\N/A
14B.	If the Project is served by a private well or non-public water system, has the well been designated as contaminated by any government environmental/health agency?		x		\\N/A
15A.	Have you been informed of the past existence of hazardous substances or petroleum products with respect to the Project or any facility located on the Project?		x		The site is a developed public parking lot.
15B.	Have you been informed of the current existence of hazardous substances or petroleum products with respect to the Project or any facility located on the Project?		x		
16A.	Are there any environmental liens or governmental notification relating to past or current violations of environmental laws with respect to the Project or any facility located on the Project?		x		
16B.	Have you been informed of the past existence of environmental violations with respect to the Project or any facility located on the Project?		x		
16C.	Are you aware of any pending, threatened, or past litigation relevant to hazardous substances of petroleum products in, on or from the property?		x		
16D.	Are you aware of any pending, threatened, or past administrative proceedings relevant to hazardous substances or petroleum products in, on or from the property?		x		
16E.	Are you aware of any notices from any governmental entity regarding any possible violation or environmental laws or possible liability relating to hazardous substances or petroleum products?		x		
17.	Have there been any environmental site assessments of the Project that indicated the presence of hazardous substances or petroleum products on, or contamination of, the Project or recommended further assessment of the Project?		x		Unknown
18.	Does the Project discharge waste water on or adjacent to the project, other than storm water, into a storm water sewer system?		x		
19.	Does the Project discharge waste water on or adjacent to the project, other than storm water, or into a sanitary system?		x		
20.	Have any hazardous substances or petroleum products, unidentified waste materials, tires, automotive or industrial batteries or any other waste materials been dumped above grade, buried and/or burned on the Project?		x		
21.	Is there a transformer, capacitor or any hydraulic equipment for which there are any records indicating the presence of PCBs?		x		
22.	Is there now or has there ever been any asbestos-containing materials (ACM), in any application, on the Project?		x		
23.	Has there ever been any ACM testing conducted on the Project?		x		
24.	Is there an asbestos Operations and Maintenance (O&M) program in place at the Project?		x		

QUESTION		RESPONSE			COMMENTS
		Y	N	U/NR	
25.	Is there now or has there ever been any lead-based paint (LBP) applications on the Project?		x		
26.	Has there ever been LBP testing conducted on the Project?		x		
27.	Is there a Lead Paint Operations and Maintenance (O&M) Program in place at the Project?		x		
28.	Has the water at the Project ever been tested for lead?		x		
29.	Has Radon testing ever been conducted at the Project?		x		
30.	Are there any other Operations and Maintenance (O&M) programs in place that we should be made aware of?		x		
31.	Is the Project or any portion of the Project located or involved in any environmentally sensitive areas (i.e., wetlands, coastal barrier resource areas, coastal barrier improvement act areas, flood plains, endangered species, etc.)?		x		
32.	Do you know or suspect that mold was or is present in the building(s) or HVAC system? - If "Yes", proceed to question #33. - If "No", skip question #33 and proceed to question #34.		x		
33.	Are there reliable procedures that specify the actions (i.e. operations and maintenance) to be taken to prevent and/or respond to mold or mold producing problems?		x		
34.	Is there a mold Operations and Maintenance (O&M) program in place at the Project?		x		
35.	Is the HVAC system inspected at least annually?		x		
36.	Have identified HVAC problems been corrected in a timely manner?		x		
37.	Is there now, or has there ever been evidence of mold or mildew present at the building(s)? If so, when?		x		
38.	Is there now, or has there ever been any water damage in the building(s), whether from flooding, plumbing, roof leaks, or other sources? If so, when?		x		
39.	Has there ever been any sort of Indoor Air Quality (IAQ) or mold testing conducted in the building(s)?		x		
Summarize historical Project use (when was the Project developed with the current improvements, what modifications have taken place, what was the Project used for prior to it's current use)		The subject site was purchased as a public parking lot.			

APPENDIX B

AERIAL PHOTOGRAPHS



On time. On target. In touch.™

Historical Aerial Photographs

[NEW: GeoLens by Geosearch](#)

Target Property:

Block 8 Phase 1 Development

285 S Market St

San Jose, Santa Clara, California 95113

Prepared For:

PES Environmental, Inc.

Order #: 117015

Job #: 264269

Project #: 126.151.01.002

Date: 10/31/2018

Target Property Summary

Block 8 Phase 1 Development

285 S Market St

San Jose, Santa Clara, California 95113

USGS Quadrangle: **San Jose West**

Target Property Geometry: **Area**

Target Property Longitude(s)/Latitude(s):

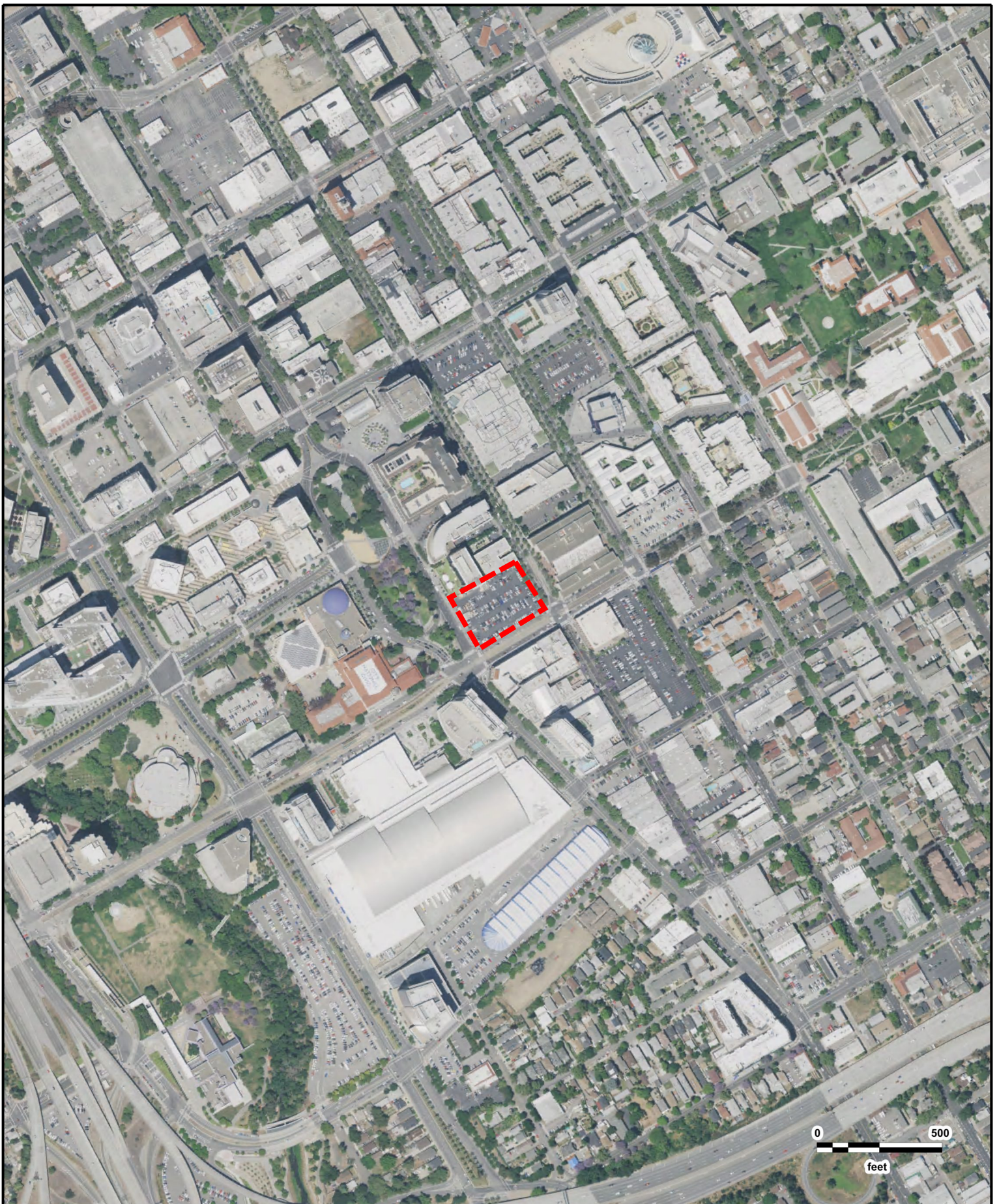
(-121.887683872, 37.332072464), (-121.888585095, 37.331680044), (-121.888182763, 37.331121267),

(-121.887281541, 37.331560611)

Aerial Research Summary

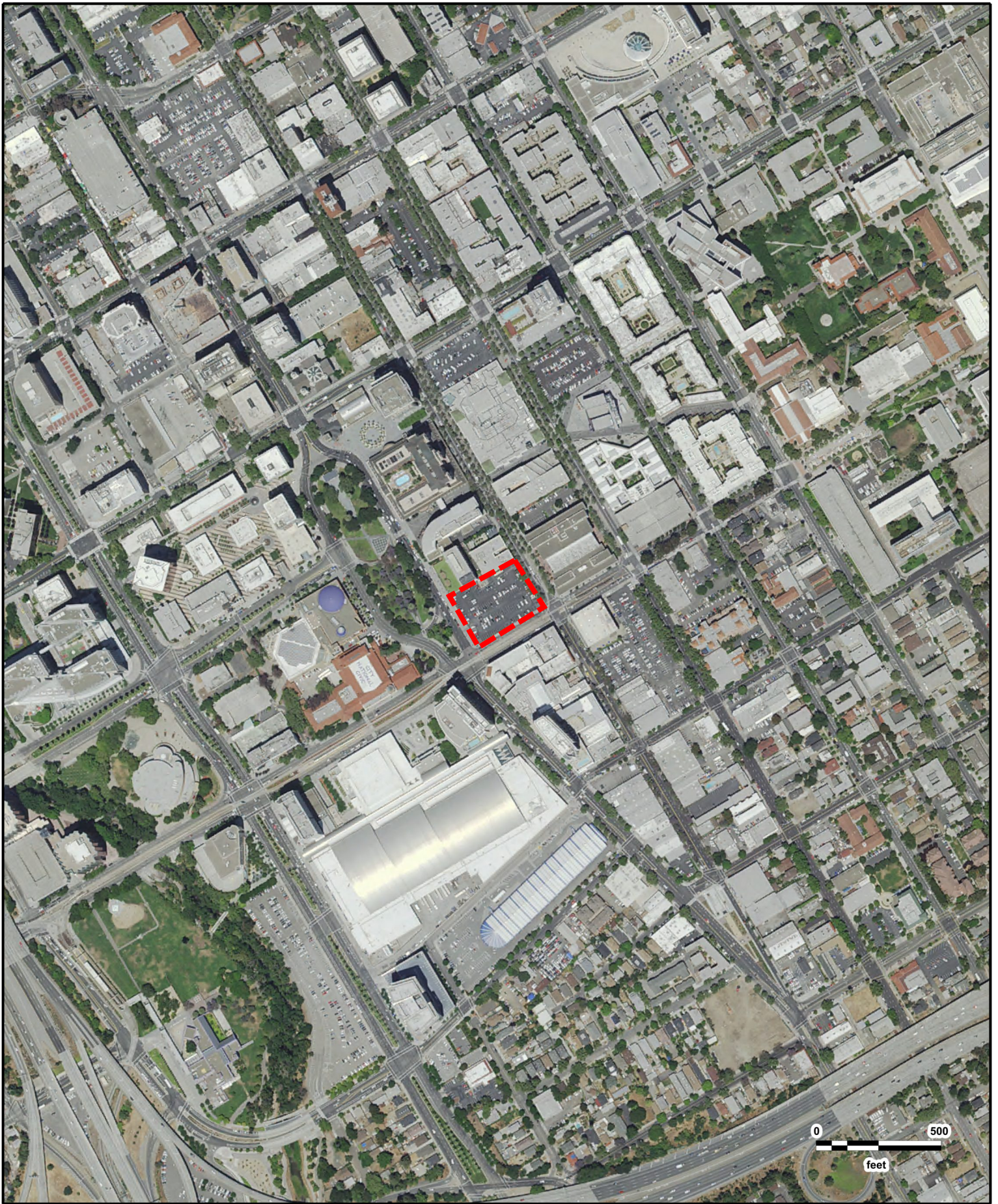
<u>Date</u>	<u>Source</u>	<u>Scale</u>	<u>Frame</u>
2016	USDA	1" = 500'	N/A
2014	USDA	1" = 500'	N/A
2012	USDA	1" = 500'	N/A
2010	USDA	1" = 500'	N/A
2009	USDA	1" = 500'	N/A
2006	USDA	1" = 500'	N/A
2005	USDA	1" = 500'	N/A
2004	USDA	1" = 500'	N/A
2003	USDA	1" = 500'	N/A
06/14/1993	USGS	1" = 500'	N/A
06/22/1987	USGS	1" = 1320'	511-22
07/05/1982	USGS	1" = 500'	237-113
06/06/1974	USGS	1" = 500'	6-161
04/30/1970	USGS	1" = 500'	2-85
05/18/1968	USGS	1" = 500'	2-10
08/23/1960	USGS	1" = 500'	2-139
06/09/1956	ASCS	1" = 500'	6-104
09/26/1948	USGS	1" = 500'	1-143
07/31/1939	FAIRCHILD	1" = 500'	284-107

Disclaimer - The information provided in this report was obtained from a variety of public sources. GeoSearch cannot ensure and makes no warranty or representation as to the accuracy, reliability, quality, errors occurring from data conversion or the customer's interpretation of this report. This report was made by GeoSearch for exclusive use by its clients only. Therefore, this report may not contain sufficient information for other purposes or parties. GeoSearch and its partners, employees, officers and independent contractors cannot be held liable for actual, incidental, consequential, special or exemplary damages suffered by a customer resulting directly or indirectly from any information provided by GeoSearch.



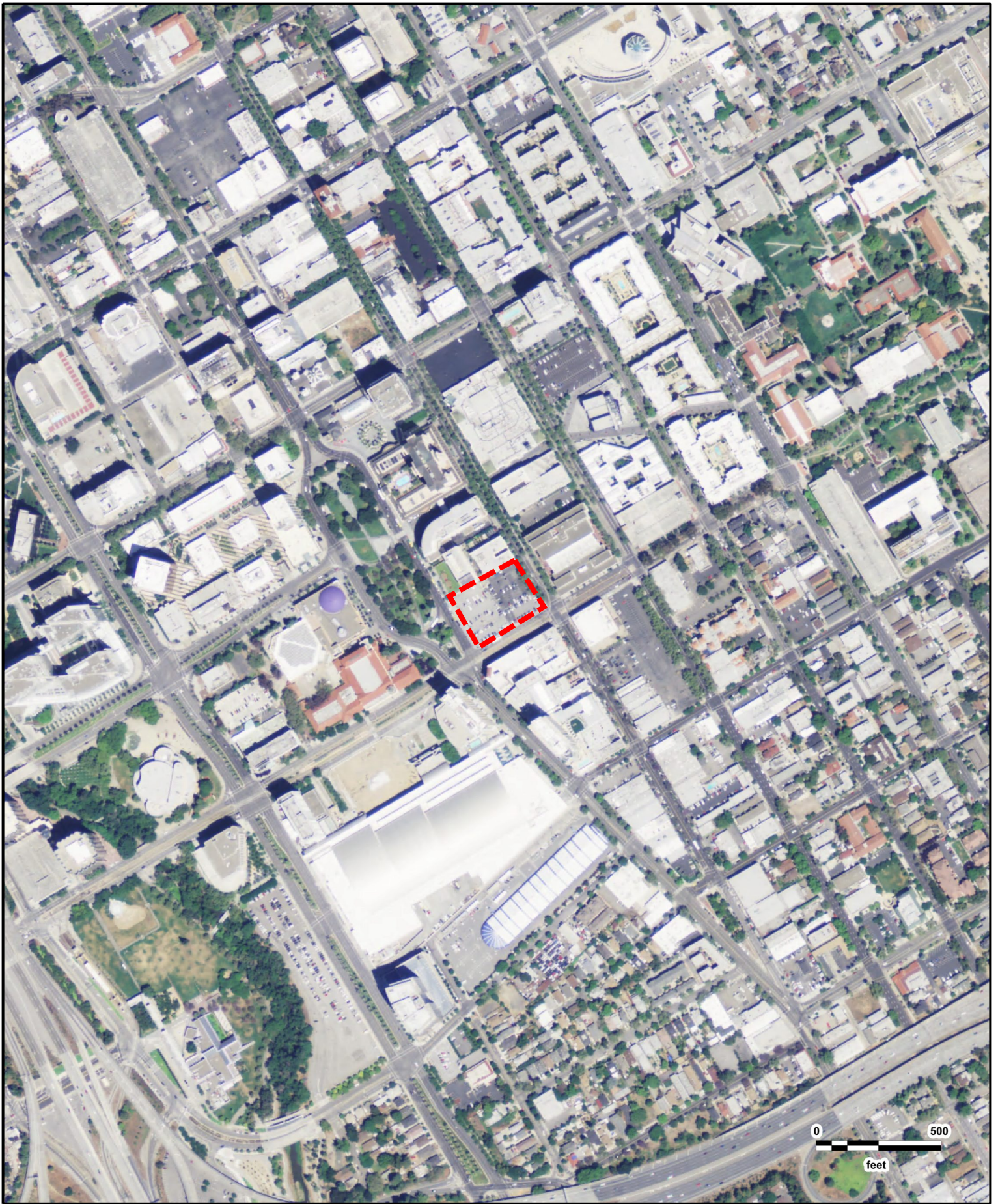
Block 8 Phase 1 Development
USDA
2016





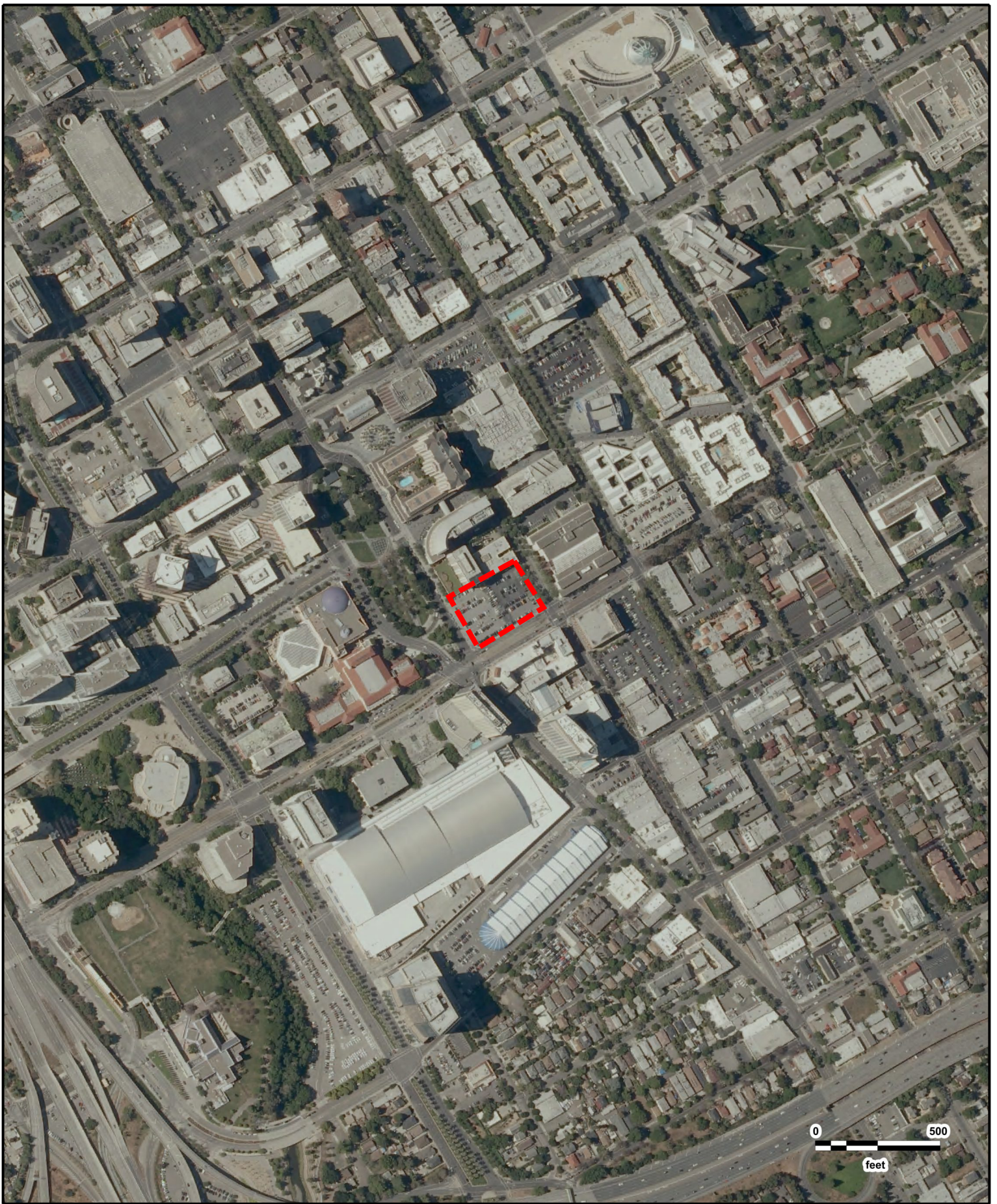
Block 8 Phase 1 Development
USDA
2014

GeoSearch



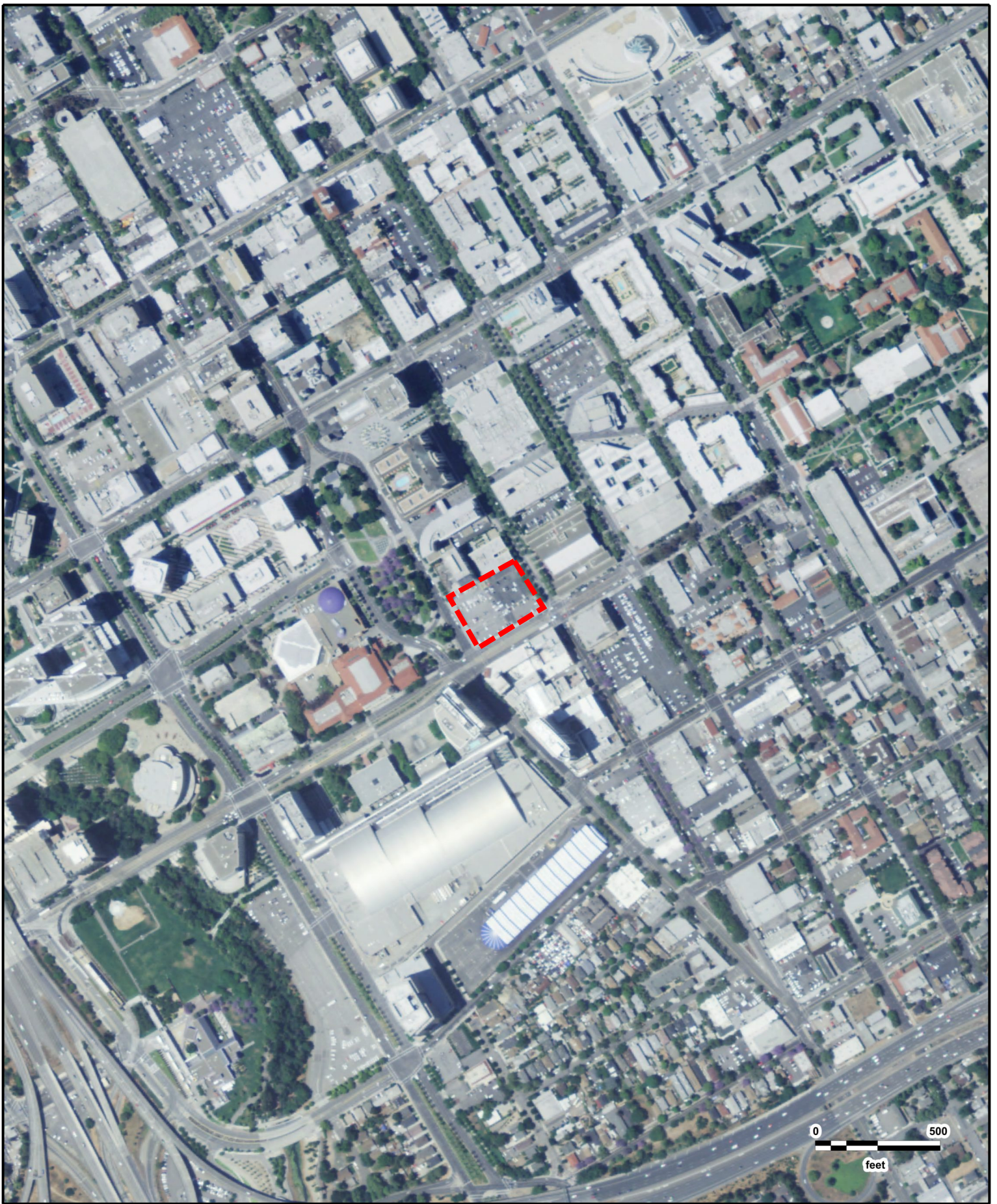
Block 8 Phase 1 Development
USDA
2012

GeoSearch




Block 8 Phase 1 Development
USDA
2010

GeoSearch



Block 8 Phase 1 Development
USDA
2009

GeoSearch



Block 8 Phase 1 Development
USDA
2006





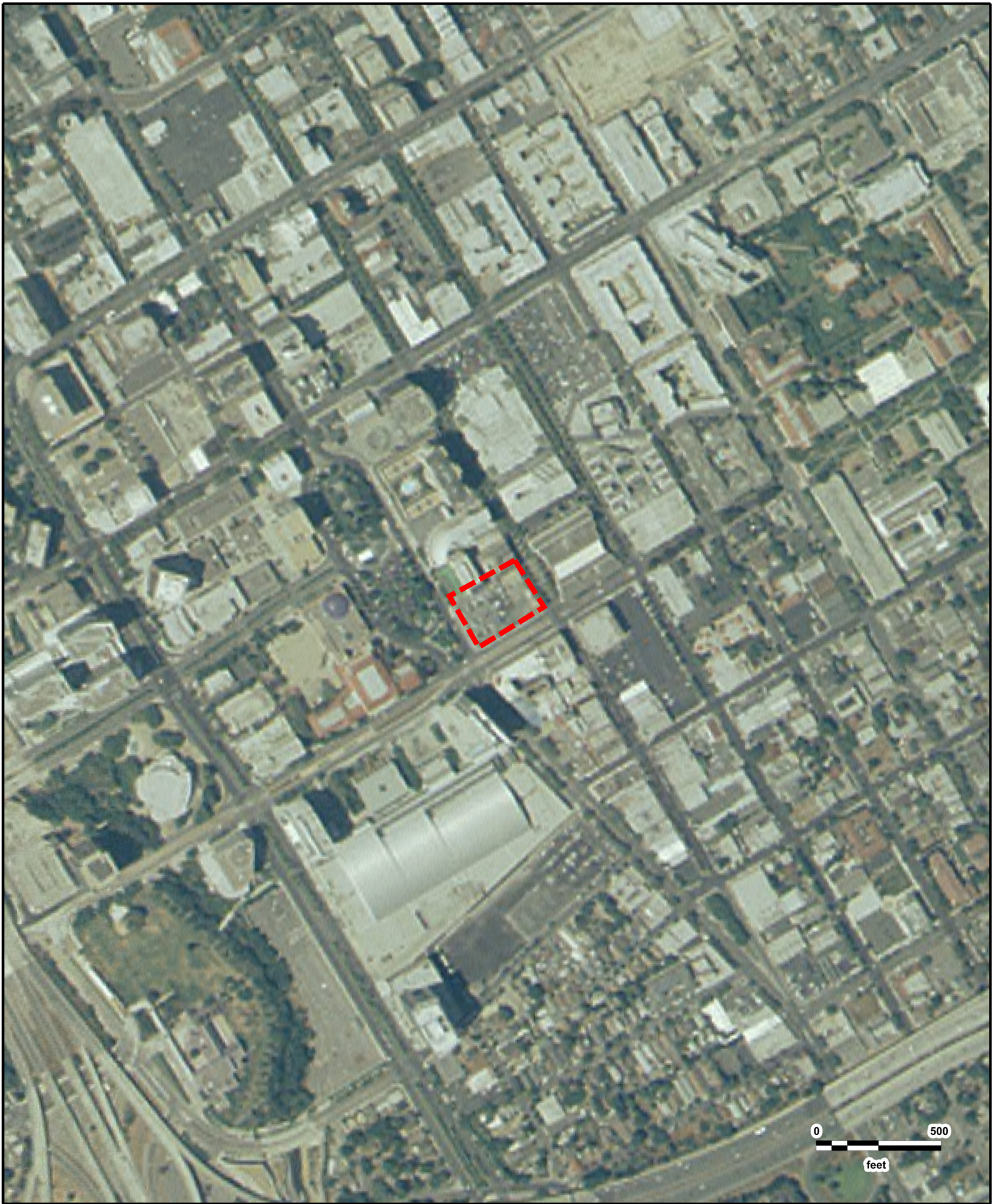
Block 8 Phase 1 Development
USDA
2005

GeoSearch



Block 8 Phase 1 Development
USDA
2004






Block 8 Phase 1 Development
USDA
2003

GeoSearch






Block 8 Phase 1 Development
USGS
06/14/1993






Block 8 Phase 1 Development
USGS
06/22/1987

GeoSearch




Block 8 Phase 1 Development
USGS
07/05/1982





Block 8 Phase 1 Development
USGS
06/06/1974

GeoSearch



Block 8 Phase 1 Development
USGS
04/30/1970






Block 8 Phase 1 Development
USGS
05/18/1968





Block 8 Phase 1 Development
USGS
08/23/1960





Block 8 Phase 1 Development
ASCS
06/09/1956





Block 8 Phase 1 Development
USGS
09/26/1948





Block 8 Phase 1 Development
FAIRCHILD
07/31/1939



APPENDIX C

SANBORN FIRE INSURANCE MAPS



On time. On target. In touch.™

Fire Insurance Map Abstract

Target Property:
Block 8 Phase 1 Development
285 S Market St,
San Jose, CA 95113

Prepared For:
PES Environmental, Inc.

Order #: 117015
Job #: 264272
Project #: 126.151.01.002
Date #: 10/31/18

FIRE INSURANCE MAP ABSTRACT RESEARCH RESULTS

Report Date: 10/31/18
Order Number: 117015
Job Number: 264272
Site Address(es): 285 S Market St,
San Jose, CA 95113

This abstract is the result of a visual inspection of various Fire Insurance Map collections. Supporting documentation follows in the Appendix to validate our research. Use of this material is meant for research purposes only. Copyrighted Sanborn Maps can be purchased upon request.

Listed below, please find the results of our search for historic fire insurance maps

State	City	Date	Volume	Sheet Number(s)
CA	San Jose	1969	1	91
CA	San Jose	1969	1	90
CA	San Jose	1969	1	89
CA	San Jose	1969	1	67
CA	San Jose	1969	1	66
CA	San Jose	1969	1	65
CA	San Jose	1950	1	91
CA	San Jose	1950	1	90
CA	San Jose	1950	1	89
CA	San Jose	1950	1	67
CA	San Jose	1950	1	66
CA	San Jose	1950	1	65
CA	San Jose	1950	1	91
CA	San Jose	1950	1	90
CA	San Jose	1950	1	89
CA	San Jose	1950	1	67
CA	San Jose	1950	1	66
CA	San Jose	1950	1	65
CA	San Jose	1915	1	91
CA	San Jose	1915	1	90
CA	San Jose	1915	1	89
CA	San Jose	1915	1	67
CA	San Jose	1915	1	66
CA	San Jose	1915	1	65
CA	San Jose	1891	1	19A
CA	San Jose	1891	1	19B
CA	San Jose	1891	1	12A
CA	San Jose	1891	1	12B
CA	San Jose	1891	2	47B
CA	San Jose	1891	2	46B
CA	San Jose	1884	1	29A
CA	San Jose	1884	1	28B
CA	San Jose	1884	1	23A
CA	San Jose	1884	1	21B

Copyright Policy Disclaimer

Certain Sanborn® Fire Insurance Maps are copyrighted material and may not be reproduced without the expressed permission of the Sanborn Map Company or other authorized third party distributors. Any reproduction of this material is covered under the copyright law of the United States (Title 17 U.S. Code) for which customer assumes all liability for the making of photocopies or other reproductions of copyrighted material. GeoSearch warrants that it will employ its best efforts to maintain and deliver its information in an efficient and timely manner. Customer acknowledges that it understands that GeoSearch obtains the above information from sources GeoSearch considers reliable. However, THE WARRANTIES EXPRESSED HEREIN ARE IN LIEU OF ALL OTHER WARRANTIES, either expressed or implied, including without limitation any implied warranty of merchantability or fitness or suitability for a particular purpose (whether or not GeoSearch may know, have reason to know, or have been advised of such purpose), whether arising by law or by reason of industry custom or usage. ALL SUCH OTHER WARRANTIES ARE HEREBY EXPRESSLY DISCLAIMED.

phone: 888-396-0042 · fax: 512-472-9967 · www.Geo-Search.com

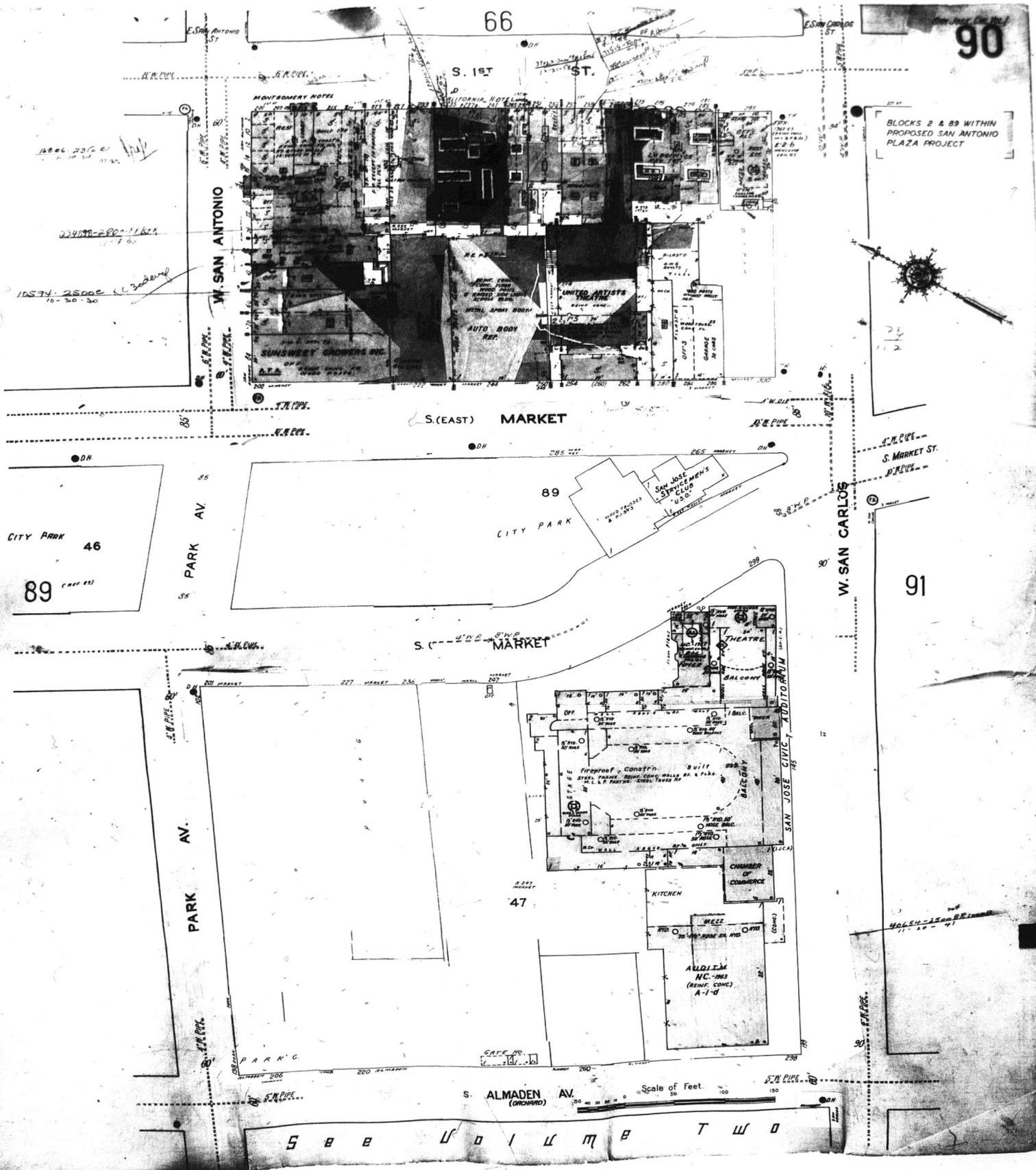
Appendix
Supporting Documentation



66

90

BLOCKS 2 & 89 WITHIN PROPOSED SAN ANTONIO PLAZA PROJECT



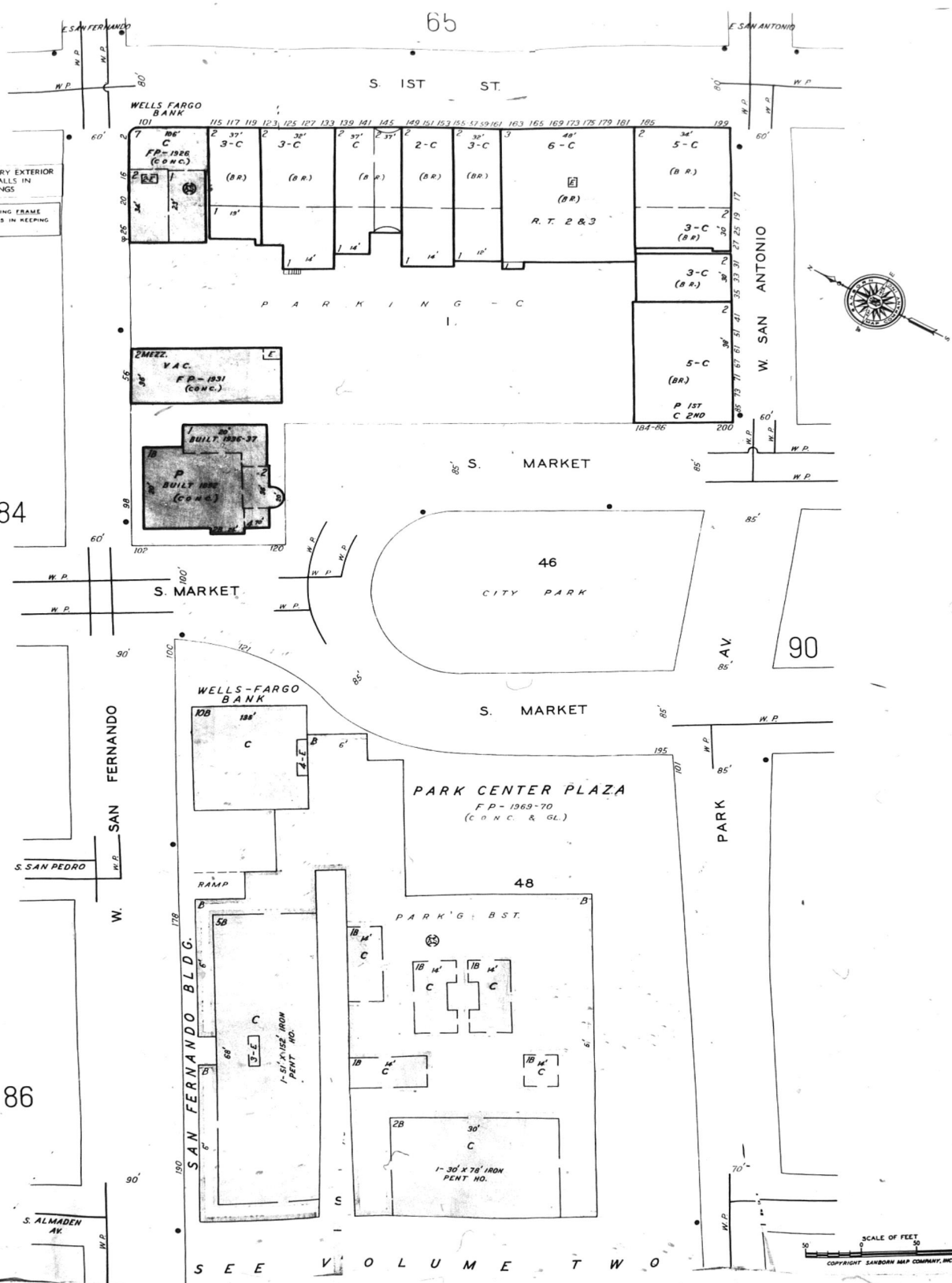
Sheet 90
1969

Certain Sanborn® Fire Insurance Maps are copyrighted material and may not be reproduced without the expressed permission of the Sanborn Map Company or other authorized third party distributors. Any reproduction of this material is covered under the copyright law of the United States (Title 17 U.S. Code) for which customer assumes all liability for the making of photocopies or other reproductions of copyrighted material.

89

"NP"

WEIGHTED LINES INDICATE MASONRY EXTERIOR WALLS OR INTERIOR FIRE WALLS IN NON-RESIDENTIAL BUILDINGS.
YELLOW COLOR IS OMITTED IN DESIGNATING FRAME AND VENERED RESIDENTIAL BUILDINGS IN KEEPING WITH CURRENT MAPPING PRACTICE



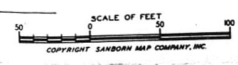
84

65

90

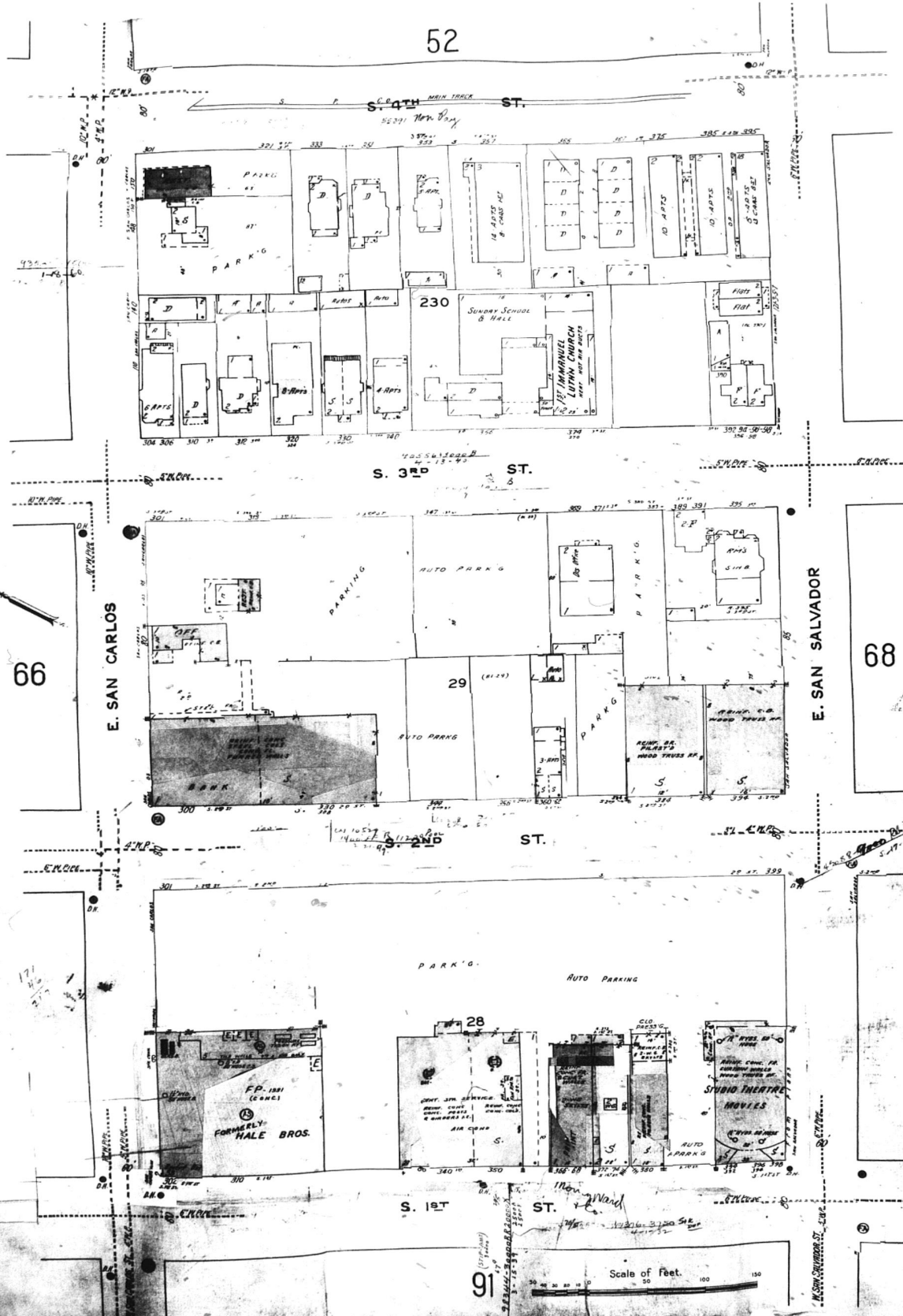
86

S E E V O L U M E T W O



Sheet 89
1969

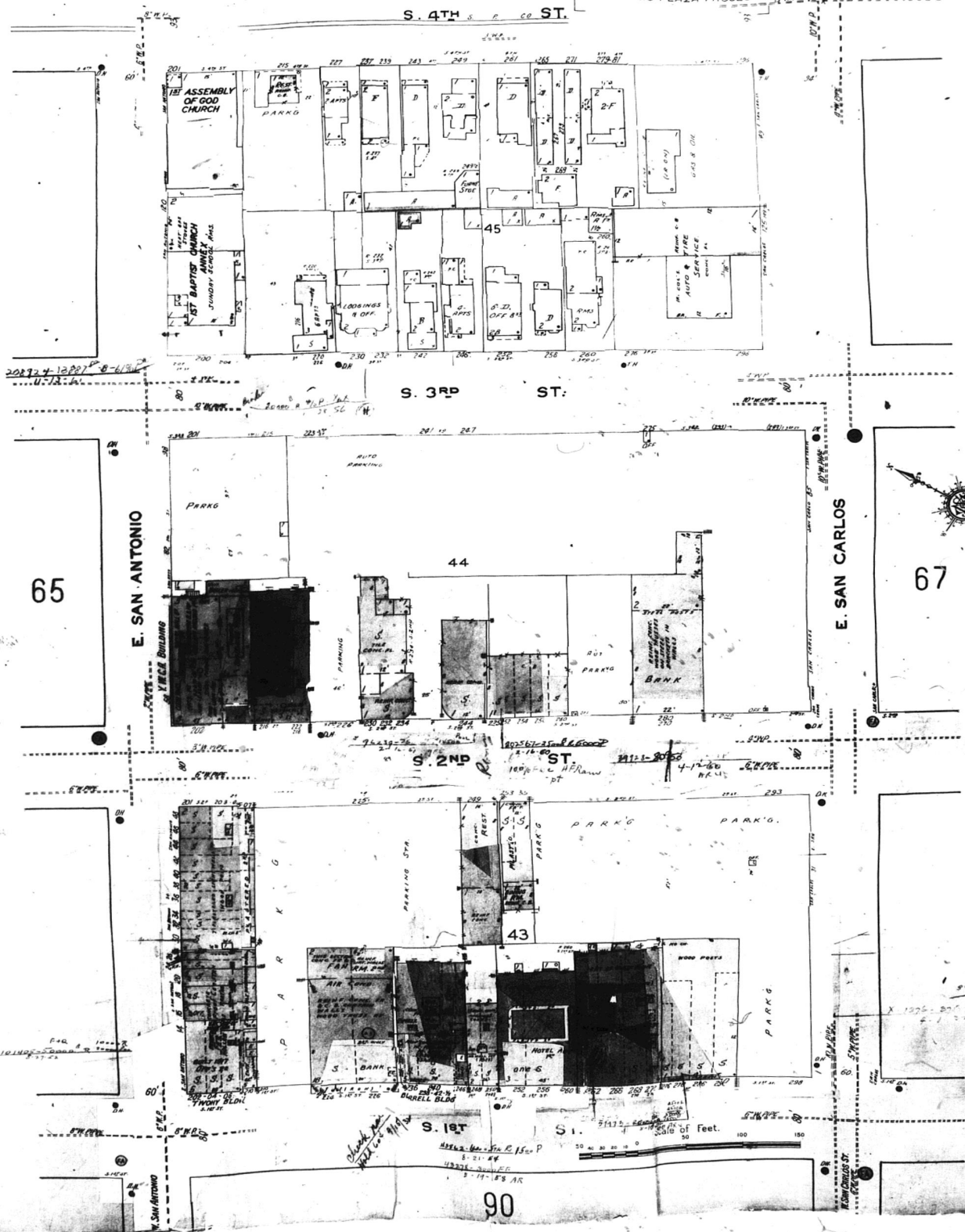
Certain Sanborn® Fire Insurance Maps are copyrighted material and may not be reproduced without the expressed permission of the Sanborn Map Company or other authorized third party distributors. Any reproduction of this material is covered under the copyright law of the United States (Title 17 U.S. Code) for which customer assumes all liability for the making of photocopies or other reproductions of copyrighted material.



Certain Sanborn® Fire Insurance Maps are copyrighted material and may not be reproduced without the expressed permission of the Sanborn Map Company or other authorized third party distributors. Any reproduction of this material is covered under the copyright law of the United States (Title 17 U.S. Code) for which customer assumes all liability for the making of photocopies or other reproductions of copyrighted material.

WASHINGTON 51 SQUARE 52

THIS SHEET WITHIN PROPOSED
SAN ANTONIO PLAZA PROJECT



Certain Sanborn® Fire Insurance Maps are copyrighted material and may not be reproduced without the expressed permission of the Sanborn Map Company or other authorized third party distributors. Any reproduction of this material is covered under the copyright law of the United States (Title 17 U.S. Code) for which customer assumes all liability for the making of photocopies or other reproductions of copyrighted material.

THIS SHEET WITHIN PROPOSED SAN ANTONIO PLAZA PROJECT

62

42

S. 3RD ST.

41

66

E. SAN ANTONIO

64

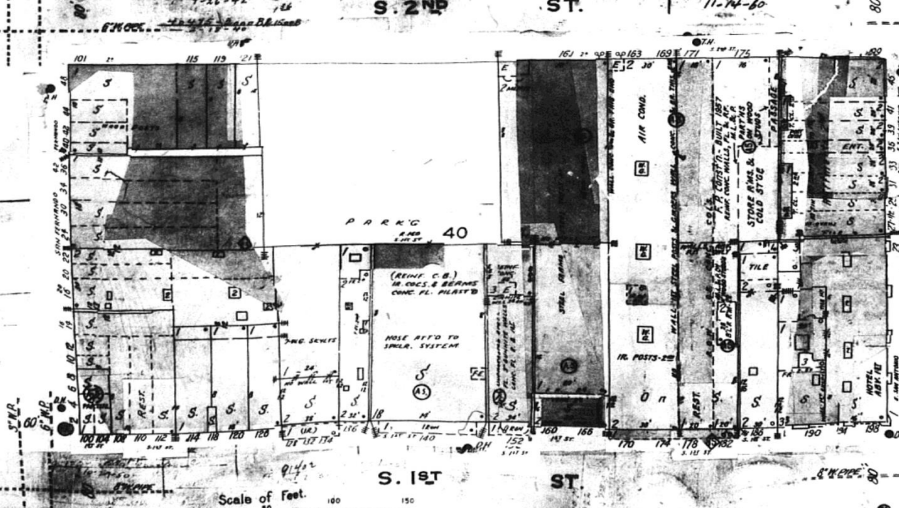
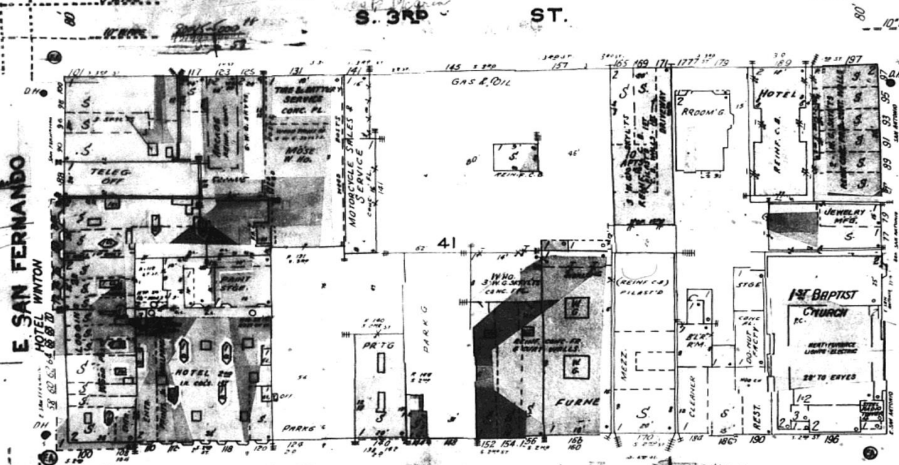
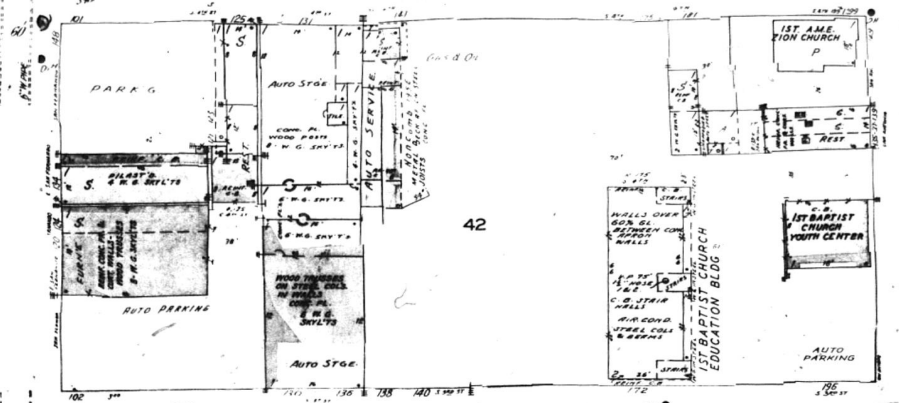
S. 2ND ST.

40

89

Scale of Feet

E. SAN ANTONIO



KO Joseph Corp
 12-2-53
 237264-35-FF
 11-1-54
 E. SAN FERNANDO
 HOTEL WINTON
 11-1-53

20117-3000
 8-1-57
 61570P

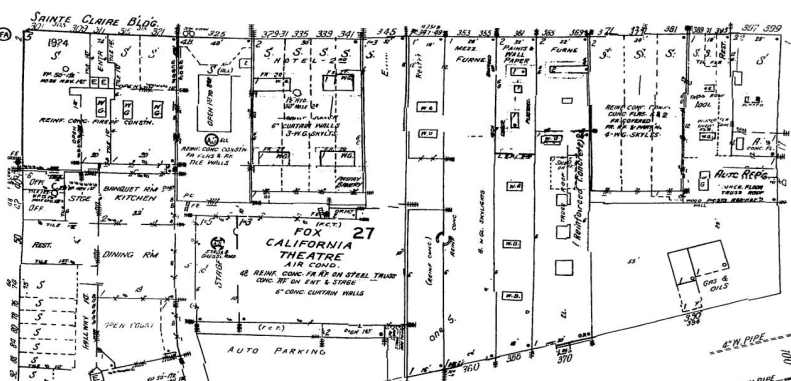
Certain Sanborn® Fire Insurance Maps are copyrighted material and may not be reproduced without the expressed permission of the Sanborn Map Company or other authorized third party distributors. Any reproduction of this material is covered under the copyright law of the United States (Title 17 U.S. Code) for which customer assumes all liability for the making of photocopies or other reproductions of copyrighted material.

91

67

S. 1ST ST. ST.

E. SAN SALVADOR ST.

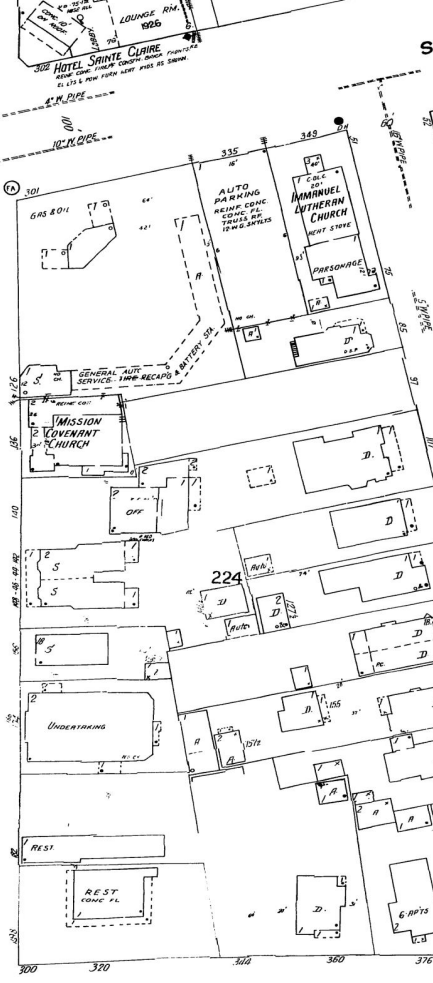


W. SAN SALVADOR ST.

S. MARKET

90

W. SAN CARLOS




92

VOLA AV.



ALMADEN AV. (ORCHARD)



S E E U U L M B T W O

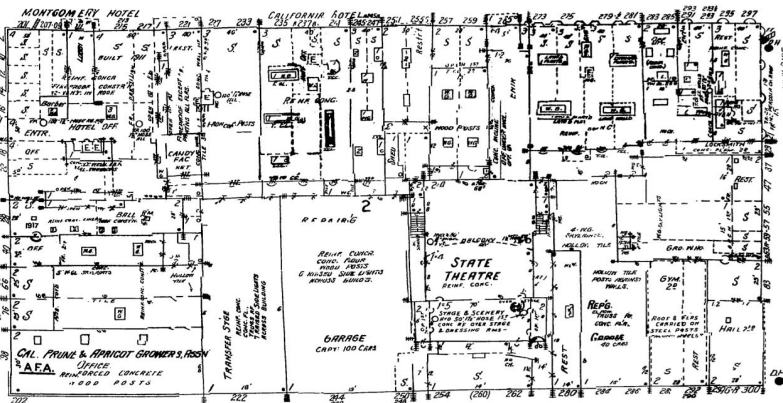
Certain Sanborn® Fire Insurance Maps are copyrighted material and may not be reproduced without the expressed permission of the Sanborn Map Company or other authorized third party distributors. Any reproduction of this material is covered under the copyright law of the United States (Title 17 U.S. Code) for which customer assumes all liability for the making of photocopies or other reproductions of copyrighted material.

66

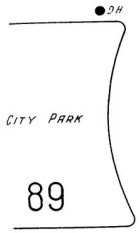
SAN JOSE, CALIF. VOL. I
90

S. 1ST ST.

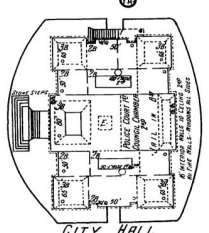
W. SAN ANTONIO



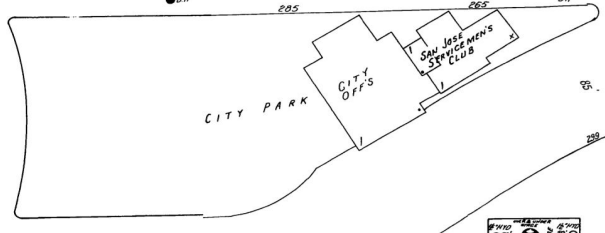
S. (EAST) MARKET



89



CITY HALL
 104' x 135' - 1000' ELECTRIC
 RECEIVING HOSPITAL & CITY JAIL, 1887
 HEATING PLANT, 1904

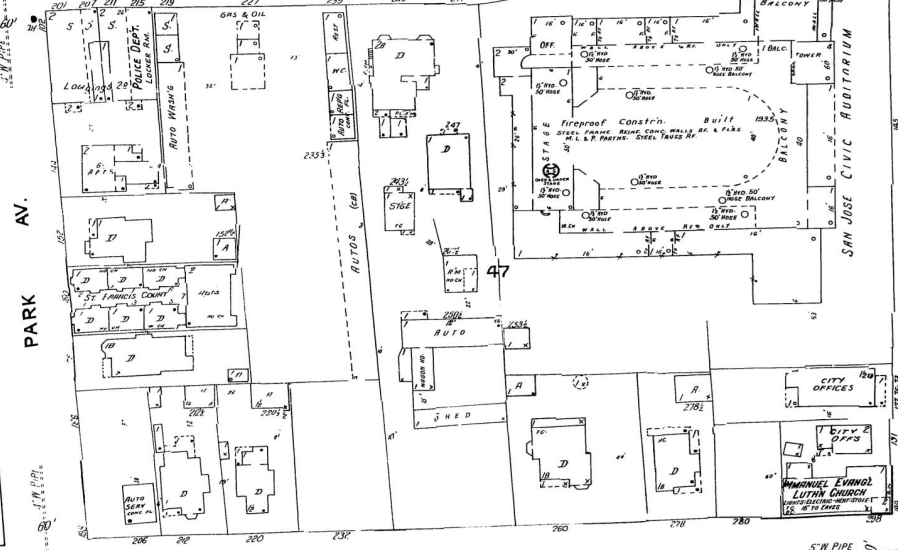


W. SAN CARLOS

91

S. (WEST) MARKET

PARK AV.



ALMADEN AV. Scale of Feet.
 (ORCHARD) 50 100 150

S E E U O I U M B T W O

Copyright 1951 by The Sanborn Map Co

Sheet 90
1950

Certain Sanborn® Fire Insurance Maps are copyrighted material and may not be reproduced without the expressed permission of the Sanborn Map Company or other authorized third party distributors. Any reproduction of this material is covered under the copyright law of the United States (Title 17 U.S. Code) for which customer assumes all liability for the making of photocopies or other reproductions of copyrighted material.

S. 1ST ST.

W. SAN ANTONIO

84

S. (EAST) MARKET

CITY PARK

90

S. MARKET

S. (WEST) MARKET

W. SAN FERNANDO

86

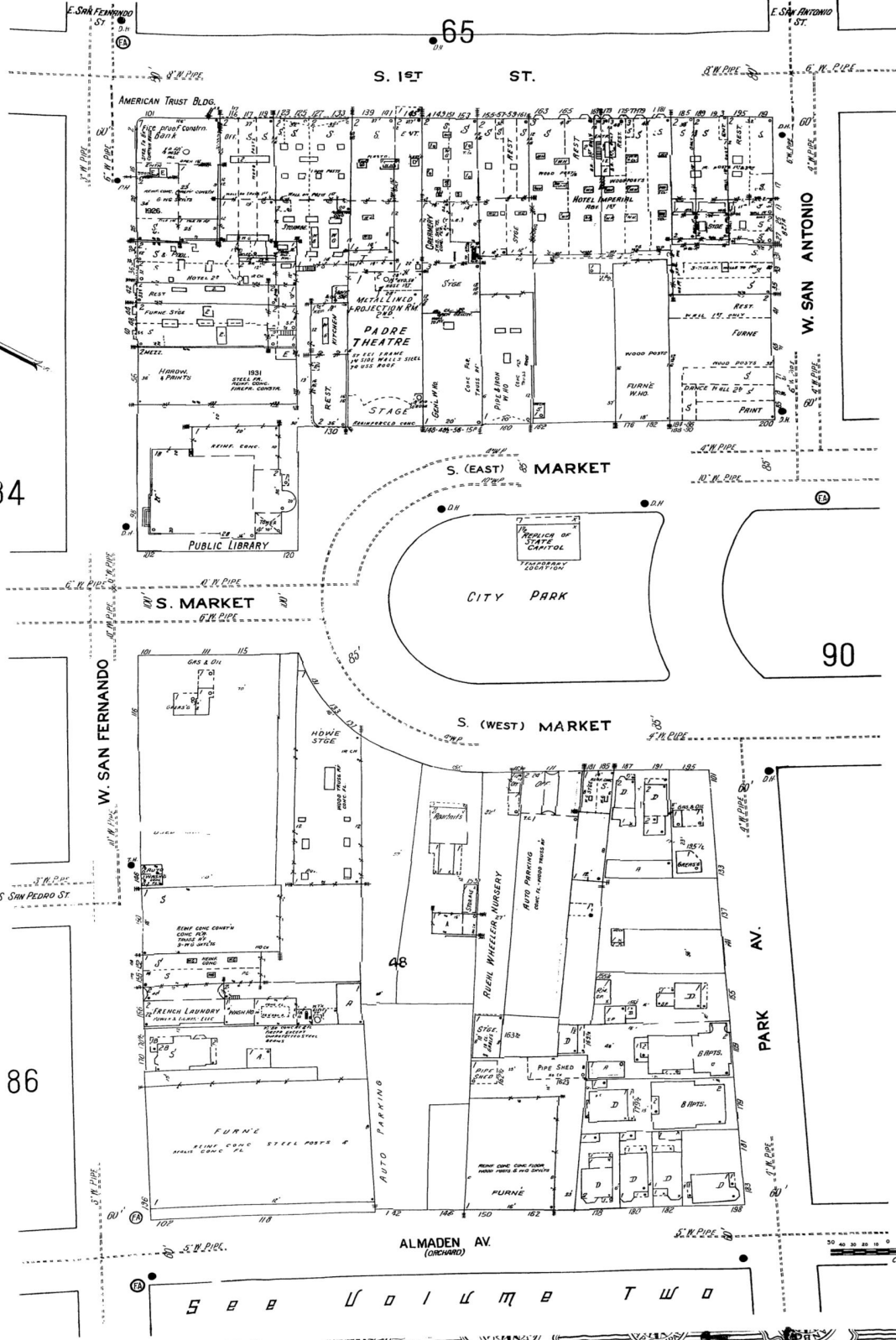
ALMADEN AV. (COURT)

PARK AV.

S E B U O I U M E T W O

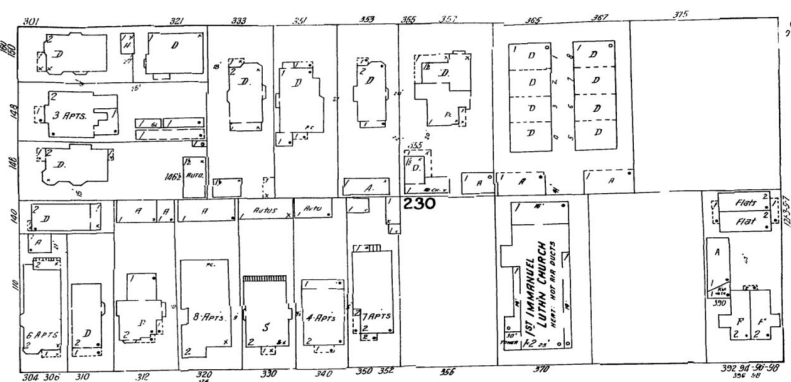
Scale of Feet. 50 100 150

Copyright 1915 by the Sanborn Map Co.



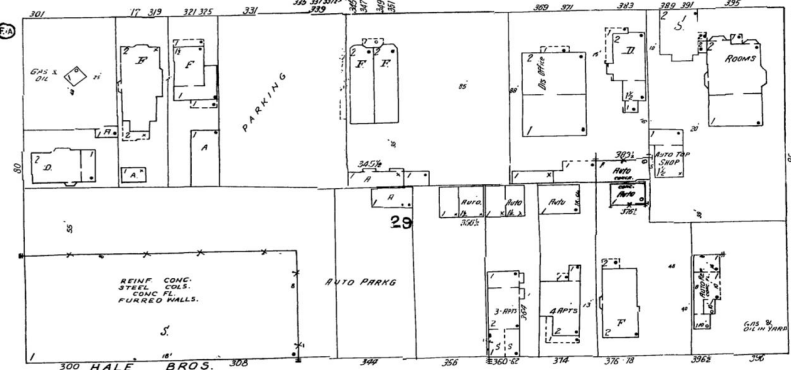
Certain Sanborn® Fire Insurance Maps are copyrighted material and may not be reproduced without the expressed permission of the Sanborn Map Company or other authorized third party distributors. Any reproduction of this material is covered under the copyright law of the United States (Title 17 U.S. Code) for which customer assumes all liability for the making of photocopies or other reproductions of copyrighted material.

S. 4TH ST. MAIN TRACK



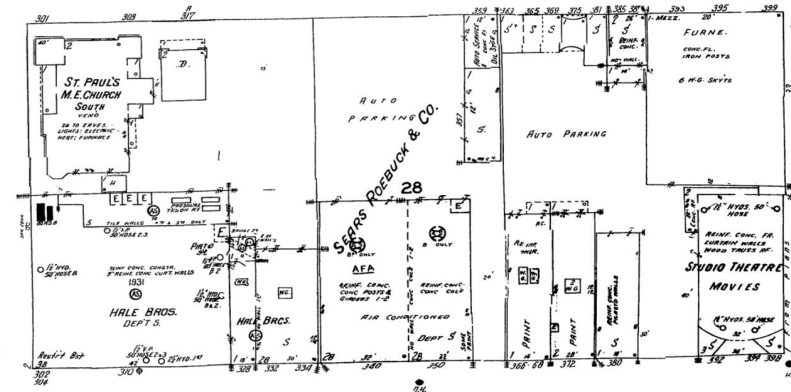
S. 3RD ST.

S. 2ND ST.

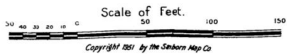


S. 2ND ST.

S. 1ST ST.



S. 1ST ST.



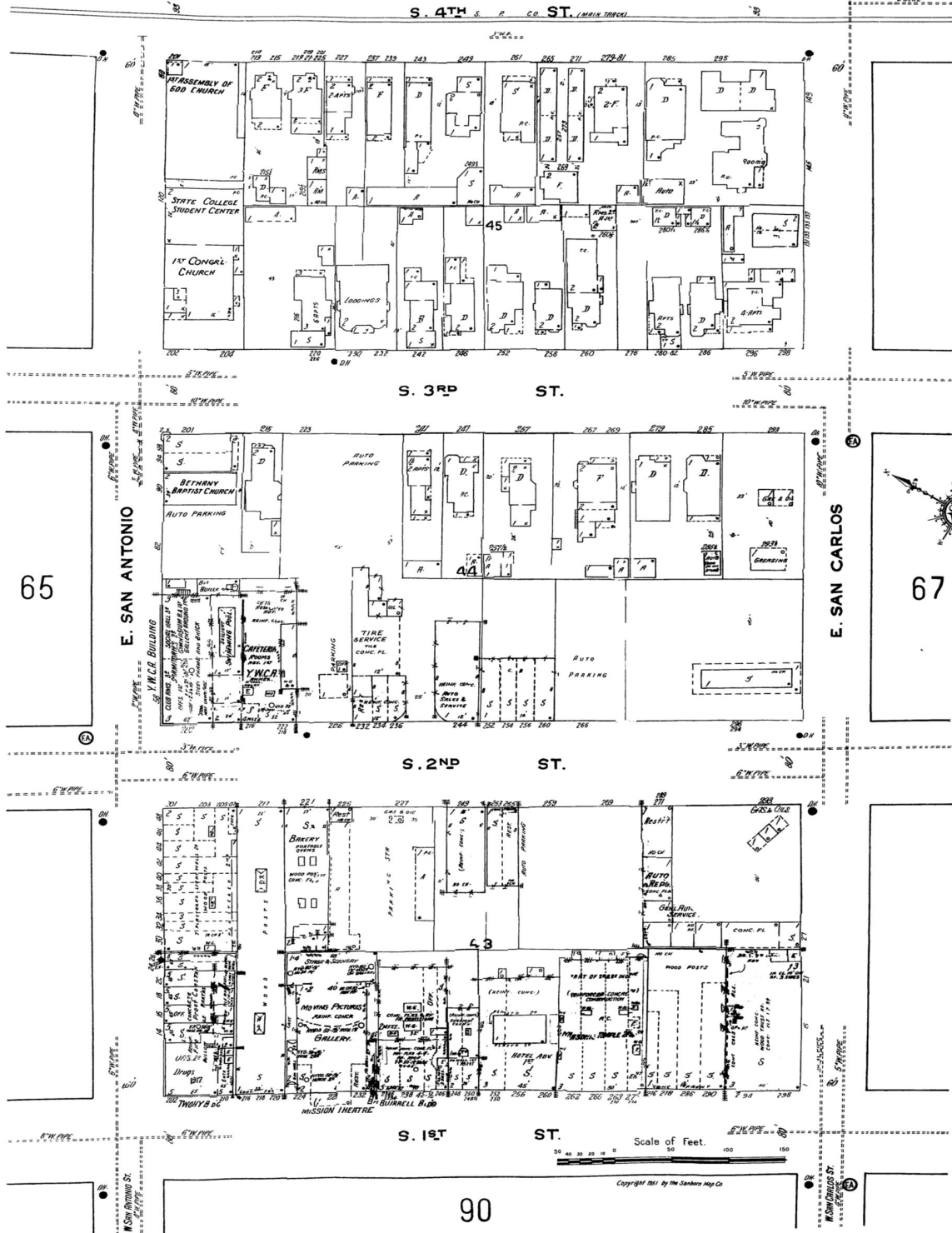
66

E. SAN CARLOS

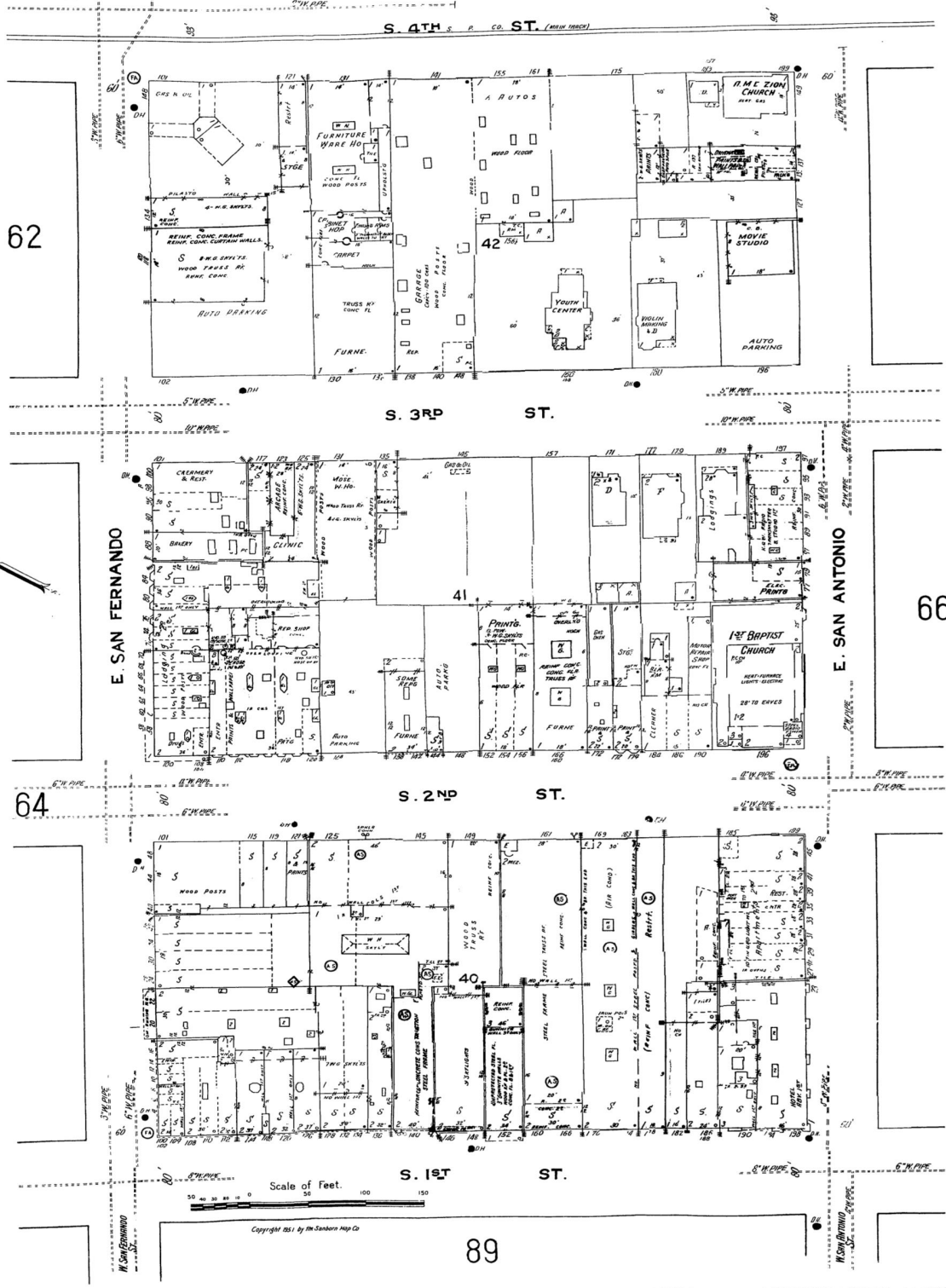
E. SAN SALVADOR

68

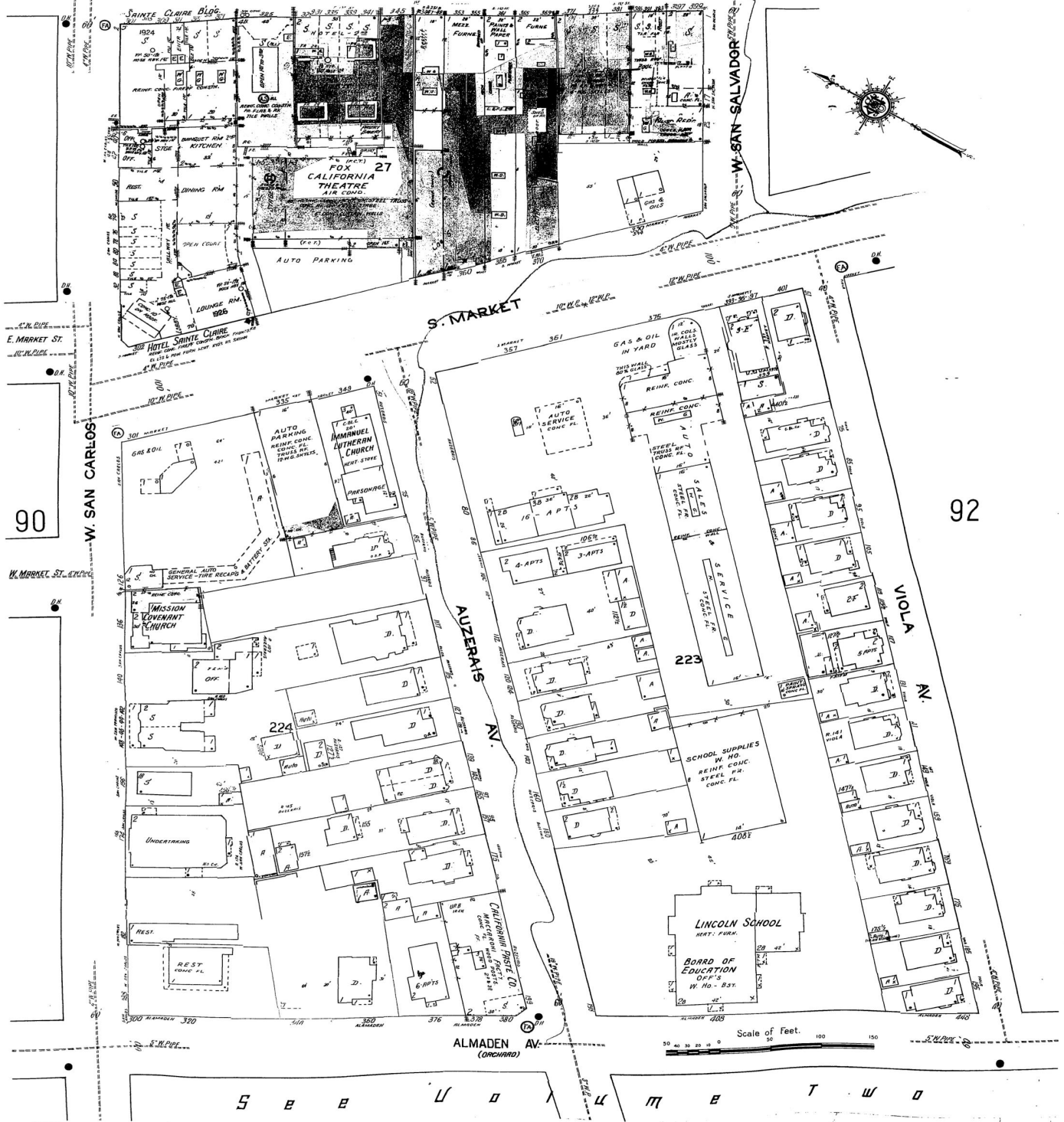
Certain Sanborn® Fire Insurance Maps are copyrighted material and may not be reproduced without the expressed permission of the Sanborn Map Company or other authorized third party distributors. Any reproduction of this material is covered under the copyright law of the United States (Title 17 U.S. Code) for which customer assumes all liability for the making of photocopies or other reproductions of copyrighted material.



WASHINGTON 51 SQUARE



Certain Sanborn® Fire Insurance Maps are copyrighted material and may not be reproduced without the expressed permission of the Sanborn Map Company or other authorized third party distributors. Any reproduction of this material is covered under the copyright law of the United States (Title 17 U.S. Code) for which customer assumes all liability for the making of photocopies or other reproductions of copyrighted material.

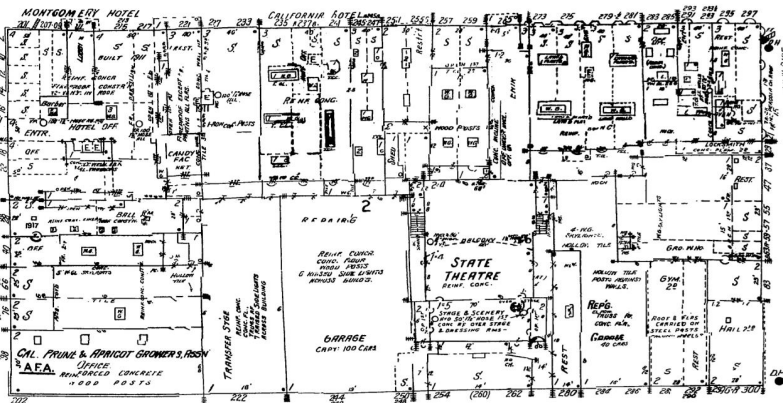


66

SAN JOSE, CALIF. VOL. I
90

S. 1ST ST.

W. SAN ANTONIO

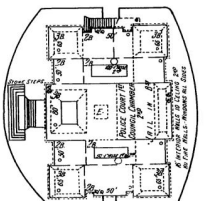


S. (EAST) MARKET

CITY PARK

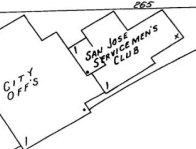
CITY PARK

89



CITY HALL
 104' x 57' x 4' - 1000' ELECTRIC
 RECEIVING HOSPITAL & CITY JAIL, 1887
 HEATING PLANT, 1904

S. (WEST) MARKET



W. SAN CARLOS

91

PARK AV.



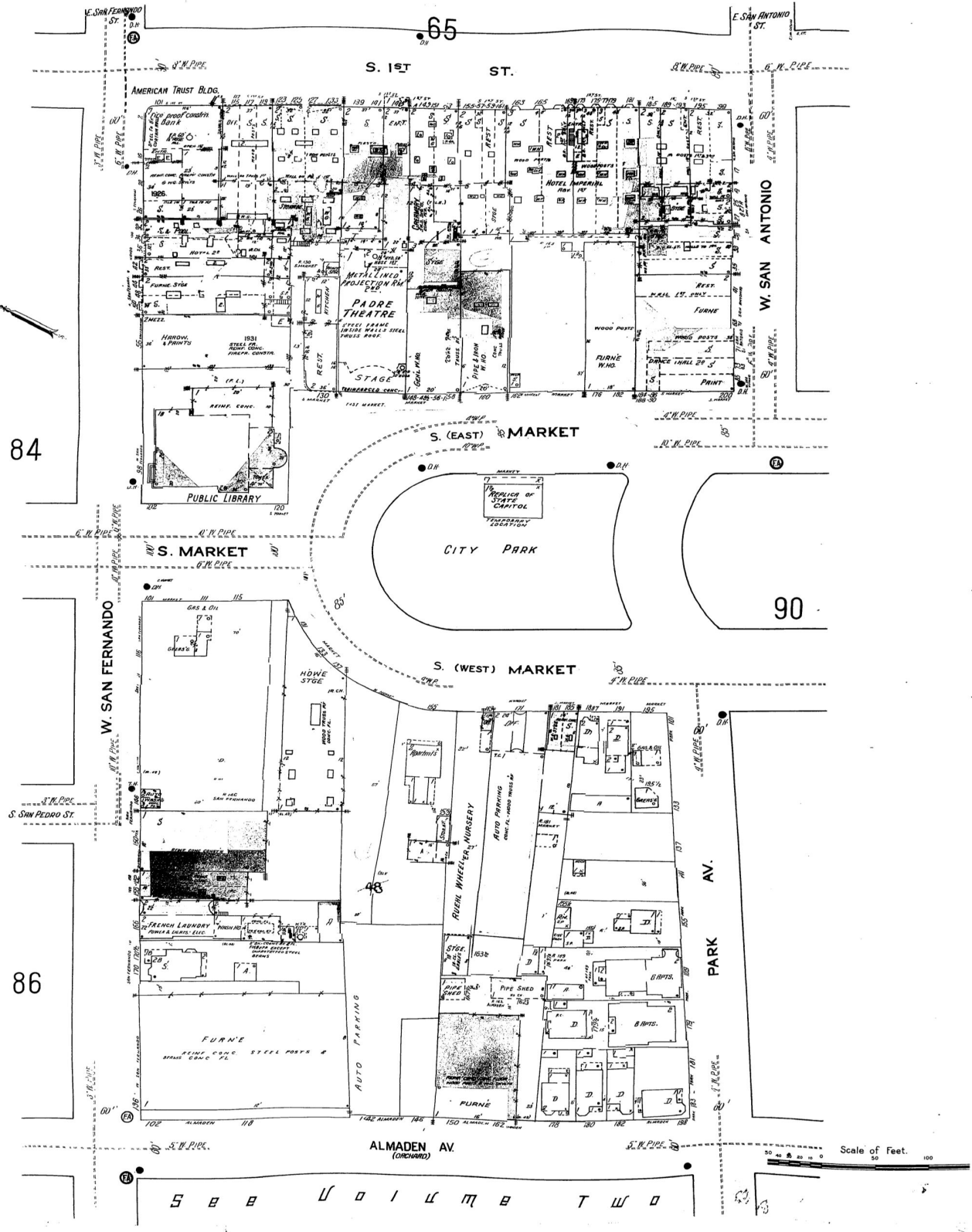
SAN JOSE CIVIC AUDITORIUM

ALMADEN AV. Scale of Feet. 50 100 150

S E E U O I U M B T W O

Copyright 1951 by the Sanborn Map Co

Certain Sanborn® Fire Insurance Maps are copyrighted material and may not be reproduced without the expressed permission of the Sanborn Map Company or other authorized third party distributors. Any reproduction of this material is covered under the copyright law of the United States (Title 17 U.S. Code) for which customer assumes all liability for the making of photocopies or other reproductions of copyrighted material.



84

90

86

ALMADEN AV.
(ORCHARD)

Scale of Feet.
0 50 100

Certain Sanborn® Fire Insurance Maps are copyrighted material and may not be reproduced without the expressed permission of the Sanborn Map Company or other authorized third party distributors. Any reproduction of this material is covered under the copyright law of the United States (Title 17 U.S. Code) for which customer assumes all liability for the making of photocopies or other reproductions of copyrighted material.

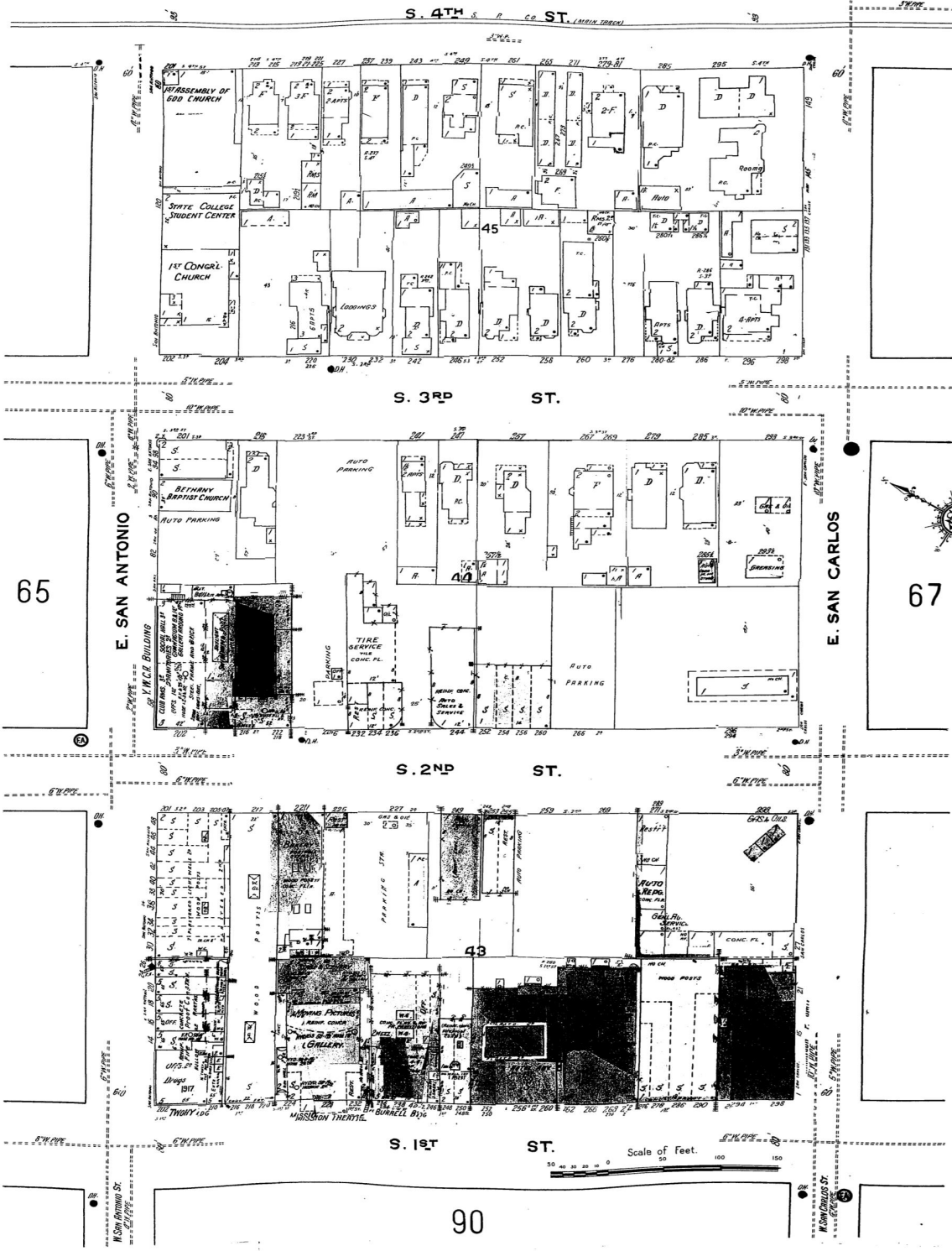


Certain Sanborn® Fire Insurance Maps are copyrighted material and may not be reproduced without the expressed permission of the Sanborn Map Company or other authorized third party distributors. Any reproduction of this material is covered under the copyright law of the United States (Title 17 U.S. Code) for which customer assumes all liability for the making of photocopies or other reproductions of copyrighted material.

WASHINGTON 51 SQUARE 52

04 L . . . 096

SAN JOSE CAL. VOL. 1
66



Certain Sanborn® Fire Insurance Maps are copyrighted material and may not be reproduced without the expressed permission of the Sanborn Map Company or other authorized third party distributors. Any reproduction of this material is covered under the copyright law of the United States (Title 17 U.S. Code) for which customer assumes all liability for the making of photocopies or other reproductions of copyrighted material.

WASHINGTON 51 SQUARE



S. 1ST ST.

E. SAN SALVADOR ST.

E. SAN CARLOS ST.

W. SAN CARLOS

W. SAN SALVADOR

92

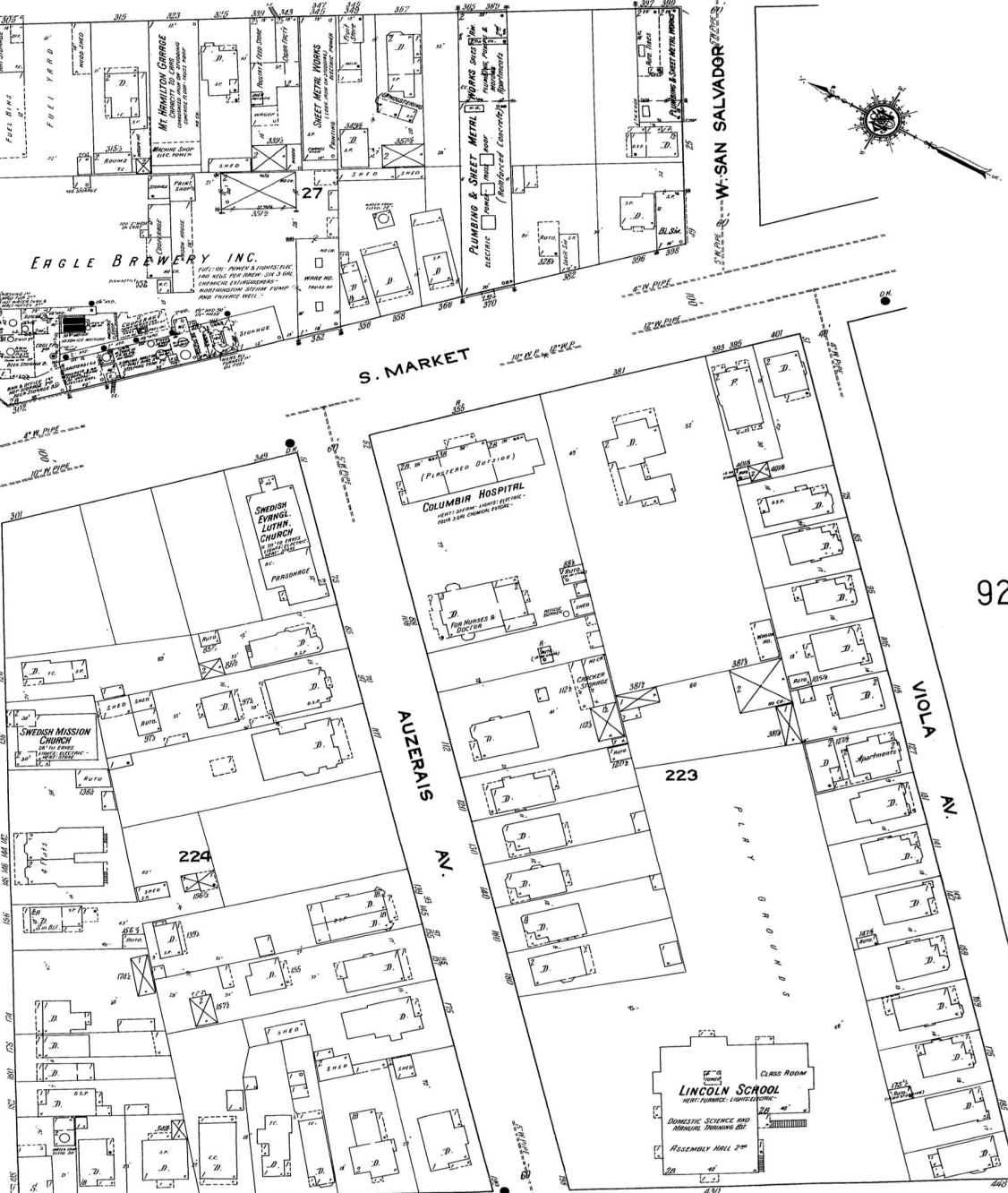
90

W. MARKET ST.

S. MARKET

AUZERALS AV.

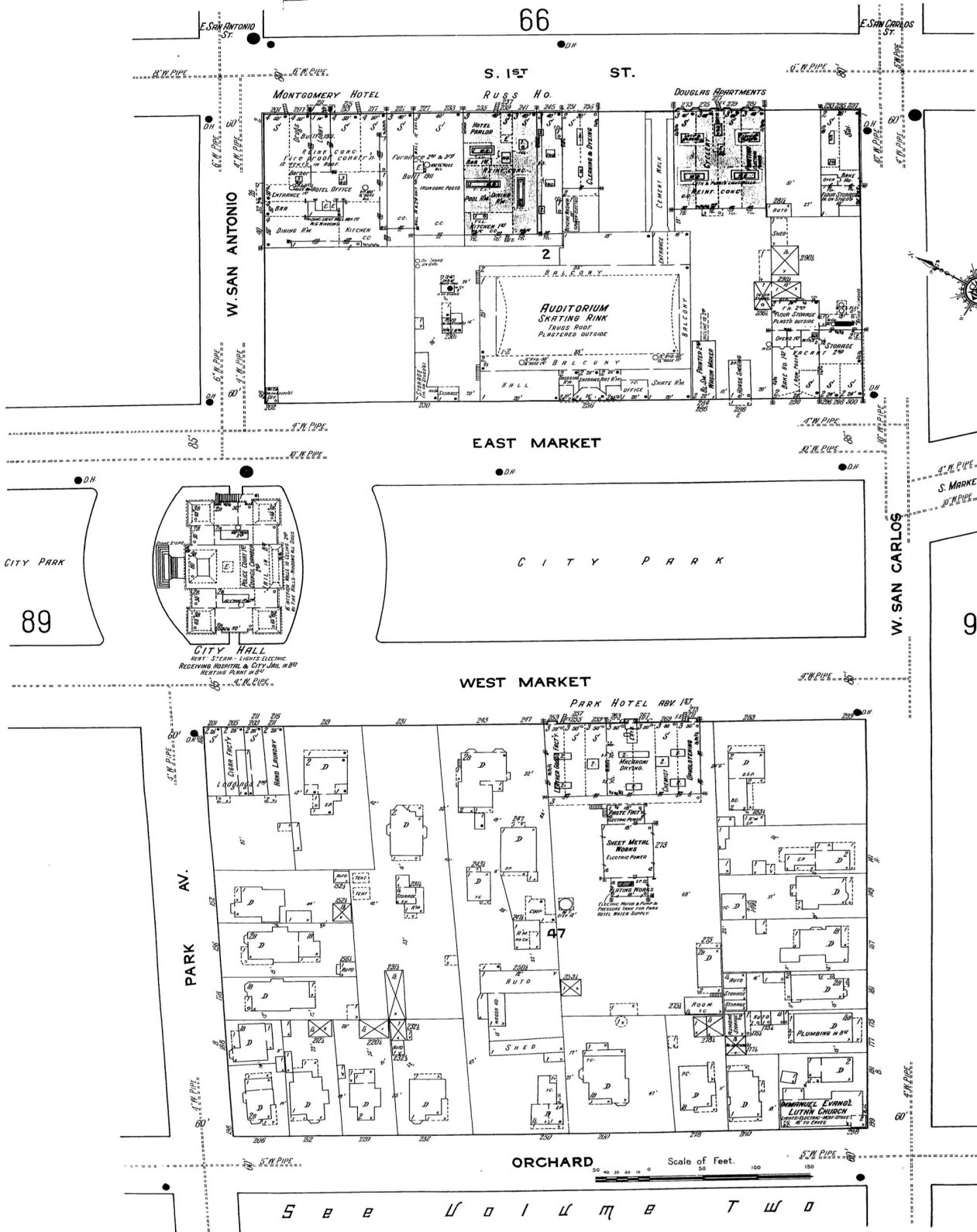
VIOLA AV.



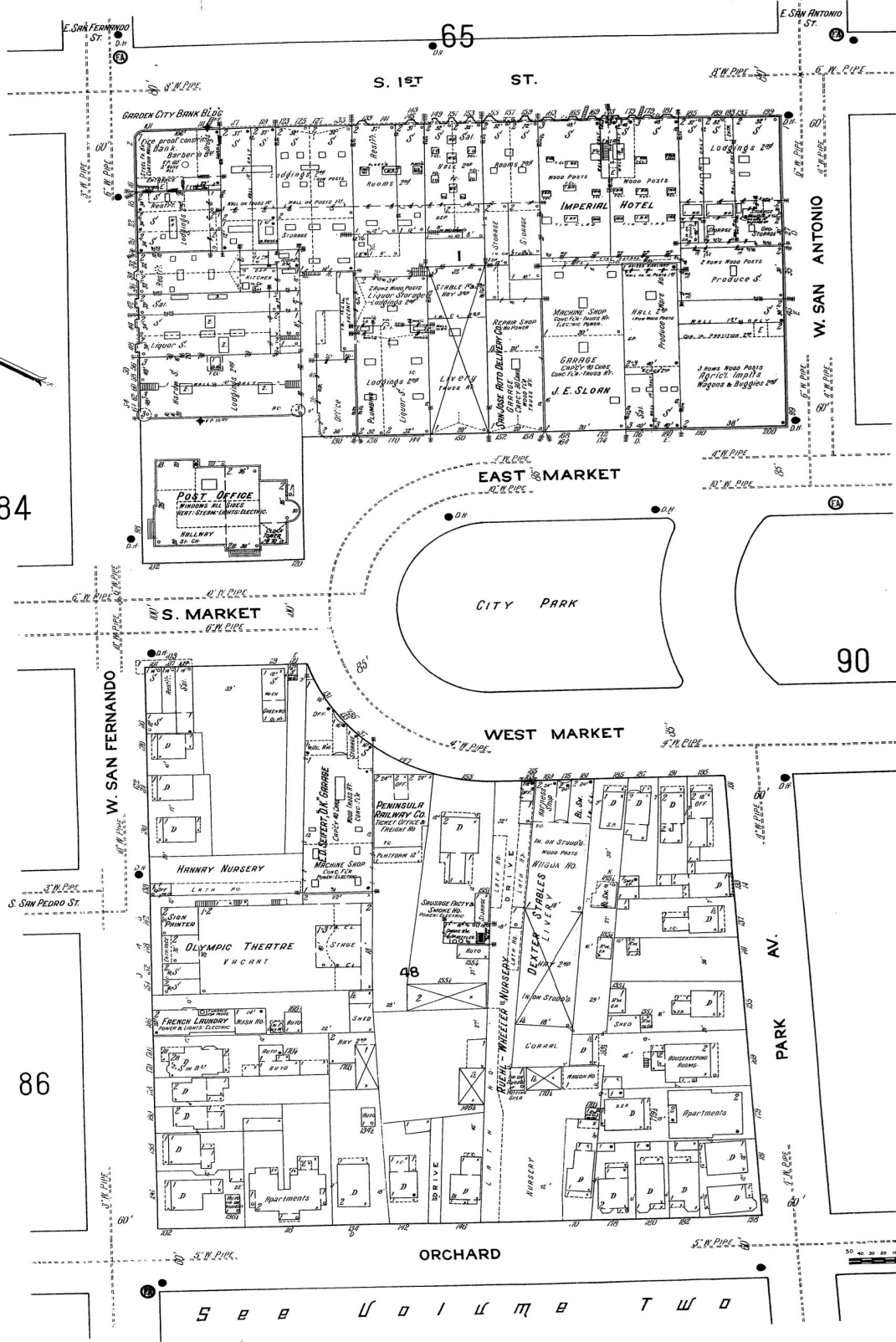
ORCHARD

Scale of Feet.

S E E U O I M E T W O



Certain Sanborn® Fire Insurance Maps are copyrighted material and may not be reproduced without the expressed permission of the Sanborn Map Company or other authorized third party distributors. Any reproduction of this material is covered under the copyright law of the United States (Title 17 U.S. Code) for which customer assumes all liability for the making of photocopies or other reproductions of copyrighted material.



Certain Sanborn® Fire Insurance Maps are copyrighted material and may not be reproduced without the expressed permission of the Sanborn Map Company or other authorized third party distributors. Any reproduction of this material is covered under the copyright law of the United States (Title 17 U.S. Code) for which customer assumes all liability for the making of photocopies or other reproductions of copyrighted material.

52



66

E. SAN CARLOS

E. SAN SALVADOR

68

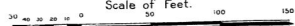
S. 3RD ST.

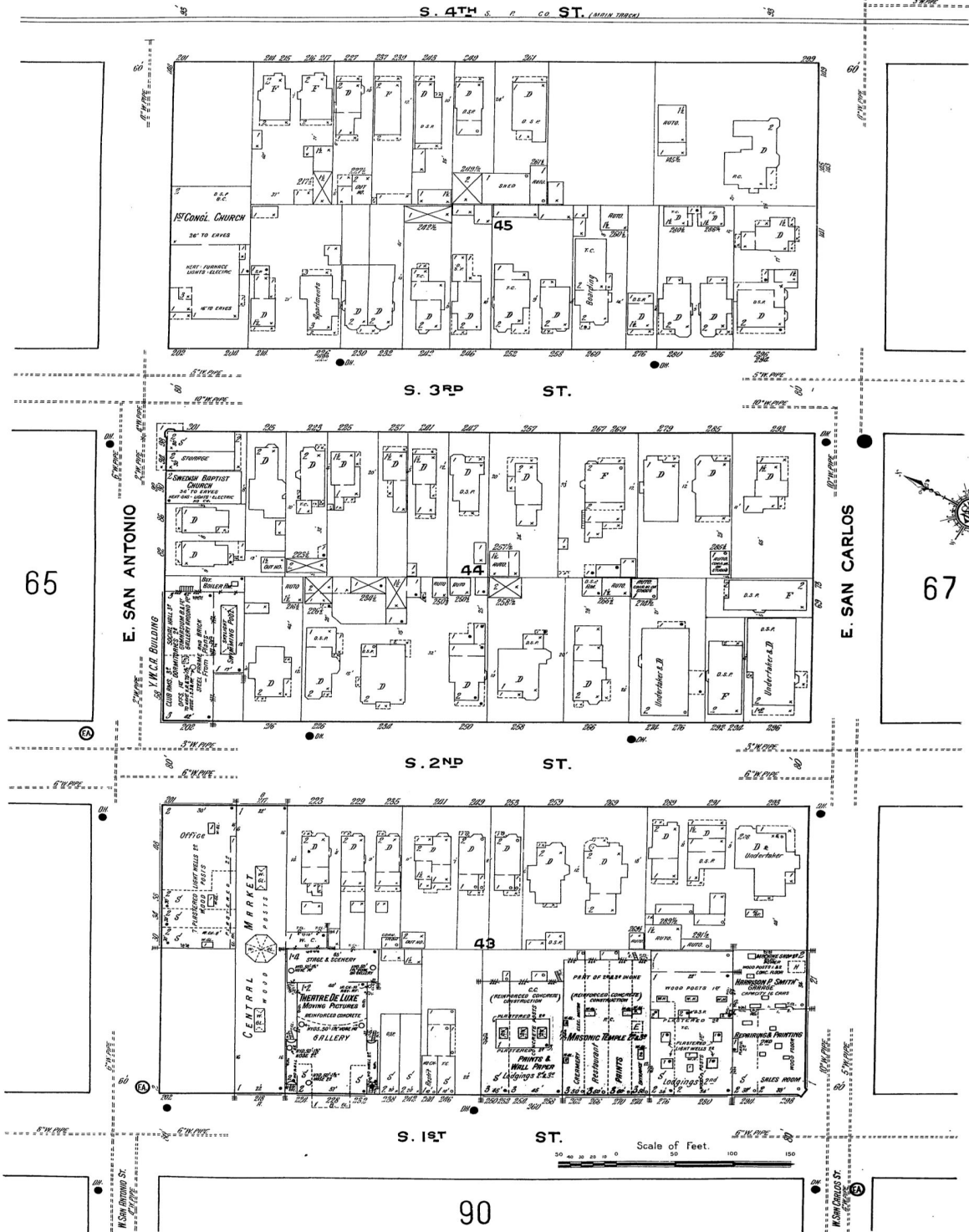
S. 2ND ST.

S. 1ST ST.

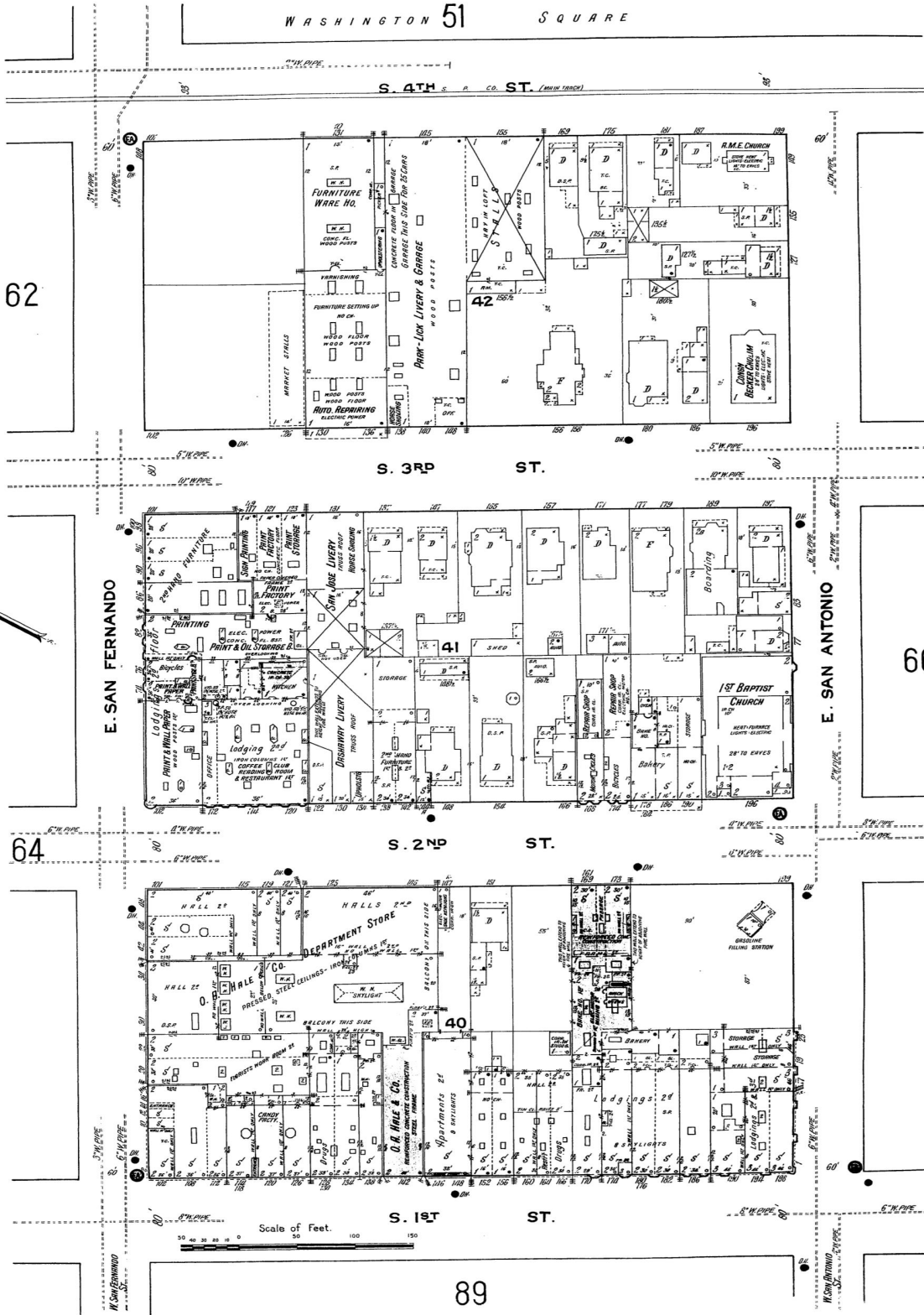
91

Scale of Feet.

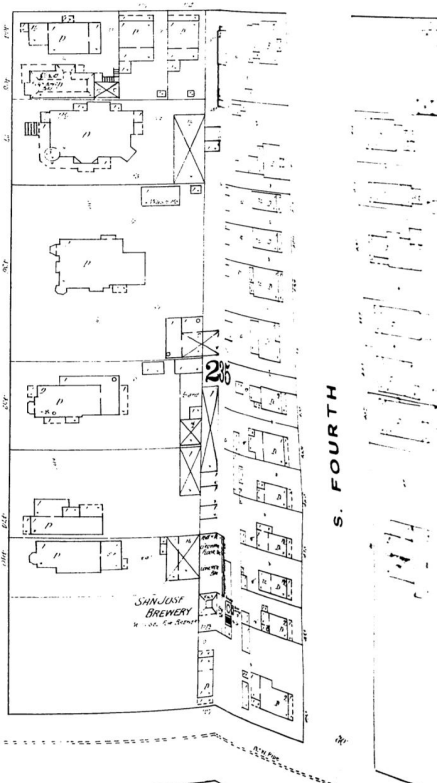
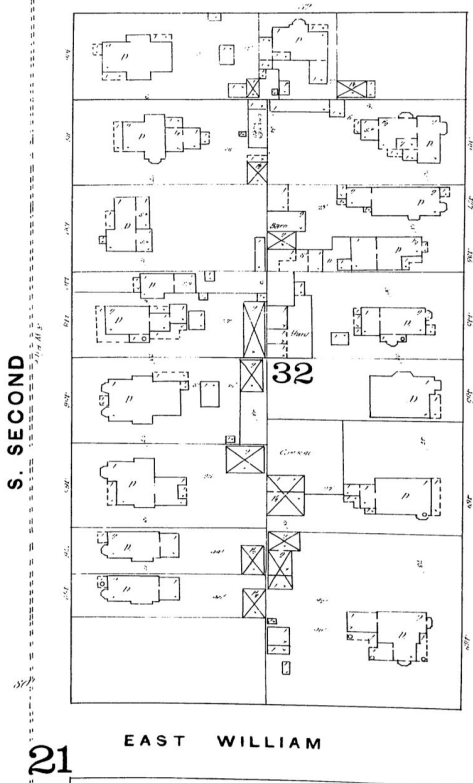
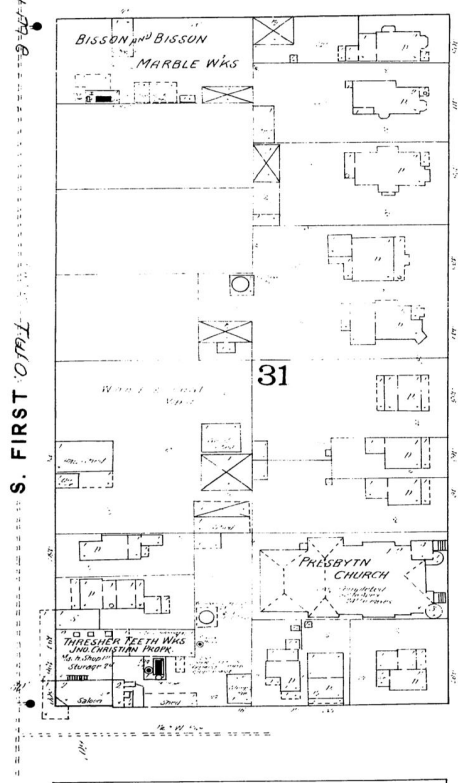
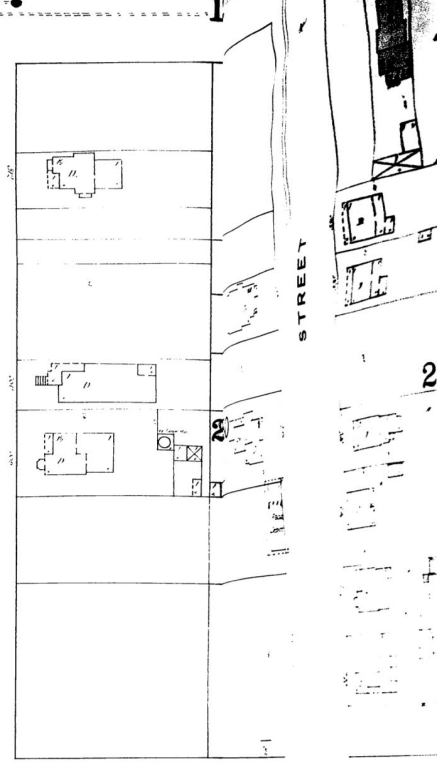
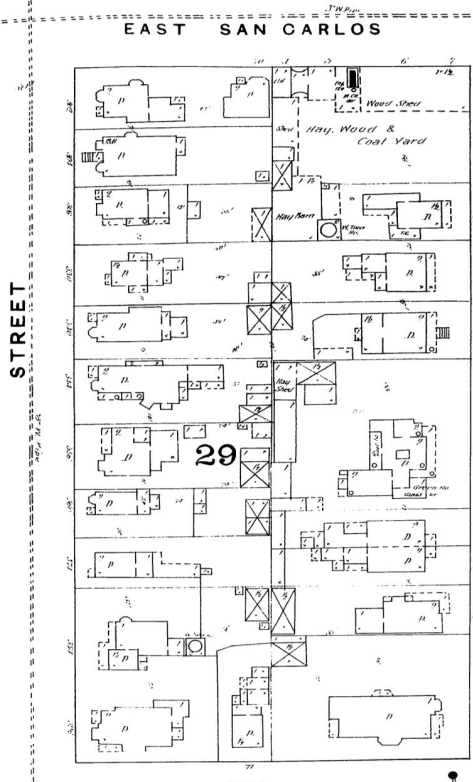
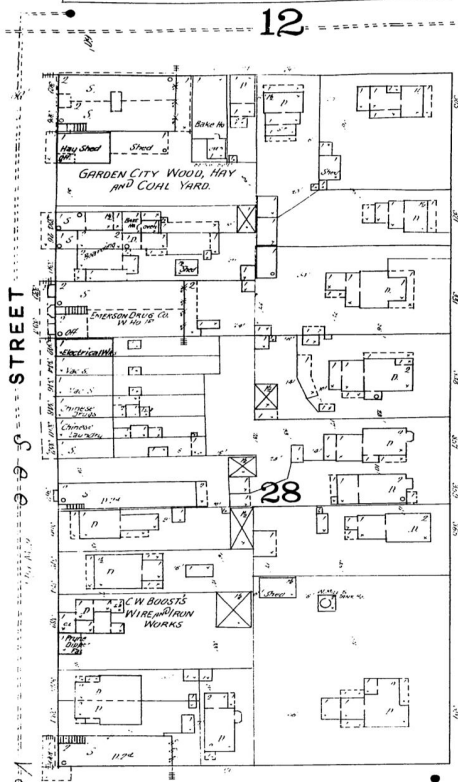




Certain Sanborn® Fire Insurance Maps are copyrighted material and may not be reproduced without the expressed permission of the Sanborn Map Company or other authorized third party distributors. Any reproduction of this material is covered under the copyright law of the United States (Title 17 U.S. Code) for which customer assumes all liability for the making of photocopies or other reproductions of copyrighted material.



Certain Sanborn® Fire Insurance Maps are copyrighted material and may not be reproduced without the expressed permission of the Sanborn Map Company or other authorized third party distributors. Any reproduction of this material is covered under the copyright law of the United States (Title 17 U.S. Code) for which customer assumes all liability for the making of photocopies or other reproductions of copyrighted material.



S. FIRST ST. P. I.

S. SECOND ST. P. I.

S. THIRD ST. P. I.

S. FOURTH ST. P. I.

EAST SAN CARLOS

EAST SAN SALVADOR

EAST WILLIAM

12

28

29

31

32

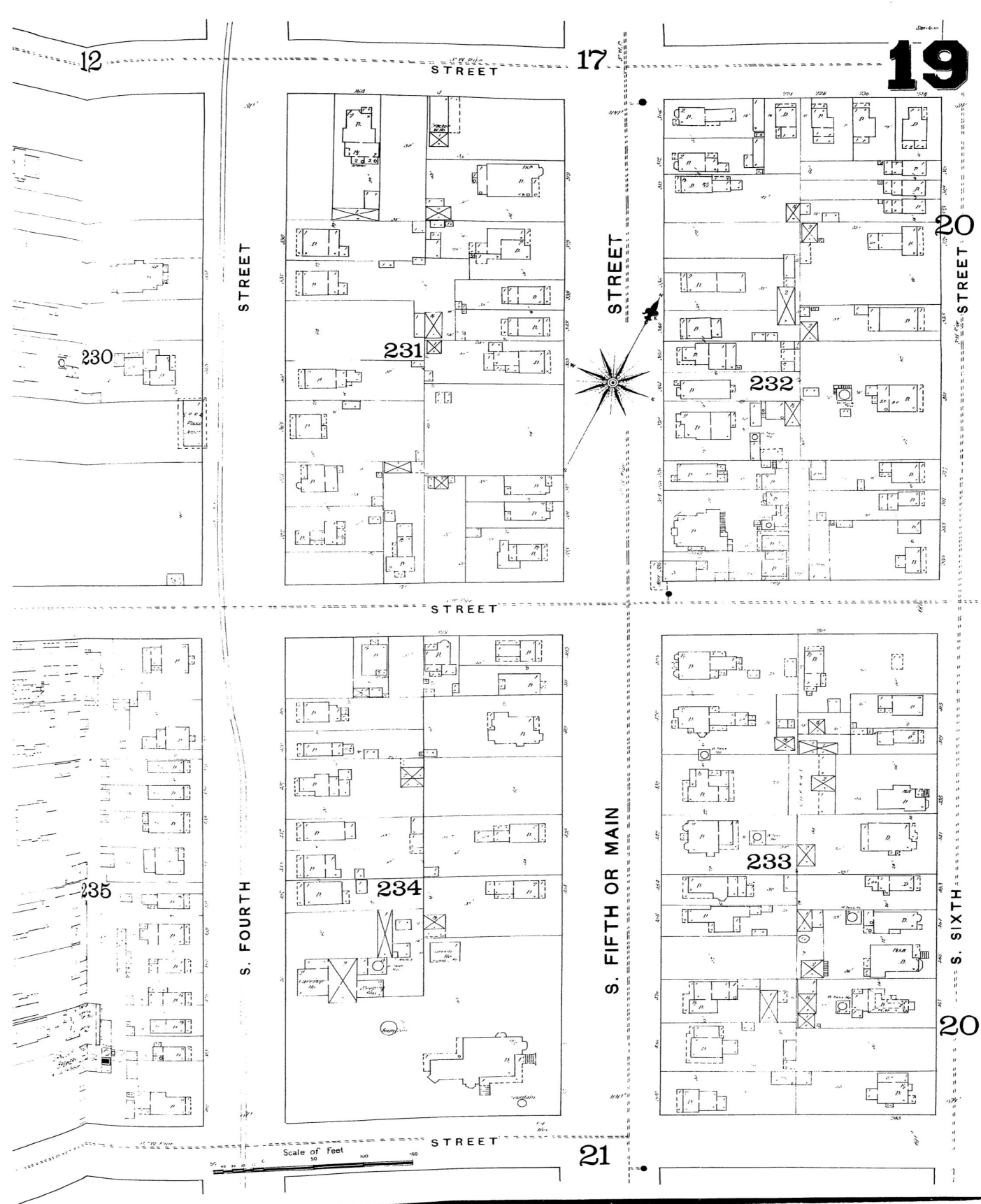
21

1

2

3

Scale of Feet



Certain Sanborn® Fire Insurance Maps are copyrighted material and may not be reproduced without the expressed permission of the Sanborn Map Company or other authorized third party distributors. Any reproduction of this material is covered under the copyright law of the United States (Title 17 U.S. Code) for which customer assumes all liability for the making of photocopies or other reproductions of copyrighted material.

Sheet 19B
1891

17

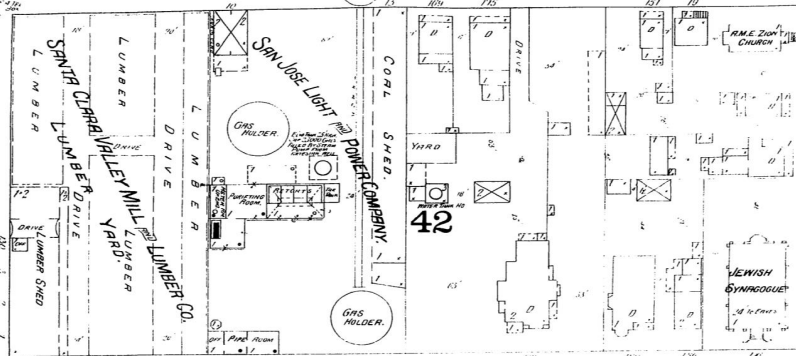
SOUTH FOURTH

S. P. R. TRACK

11

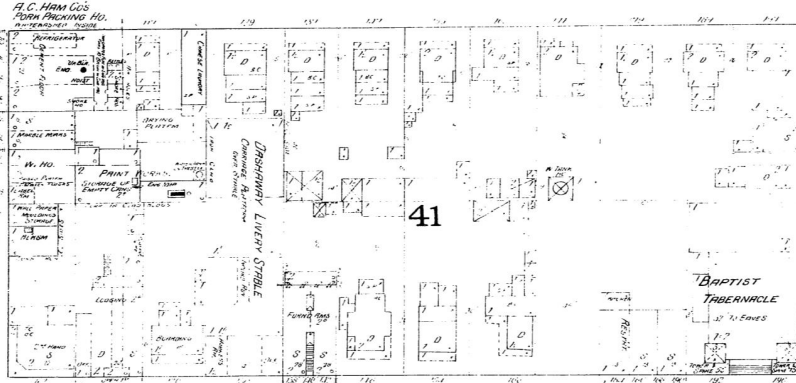
STREET

STREET



SOUTH THIRD

41



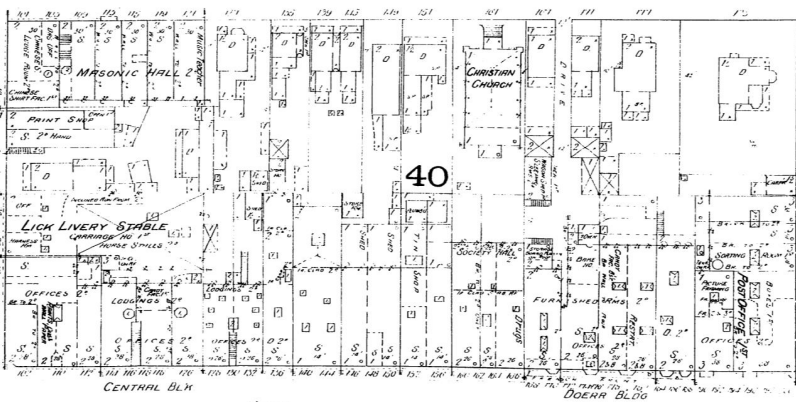
SOUTH SECOND

40

E. SAN FERNANDO

E. SAN ANTONIO

11



SOUTH FIRST

S E E

U d l u m e

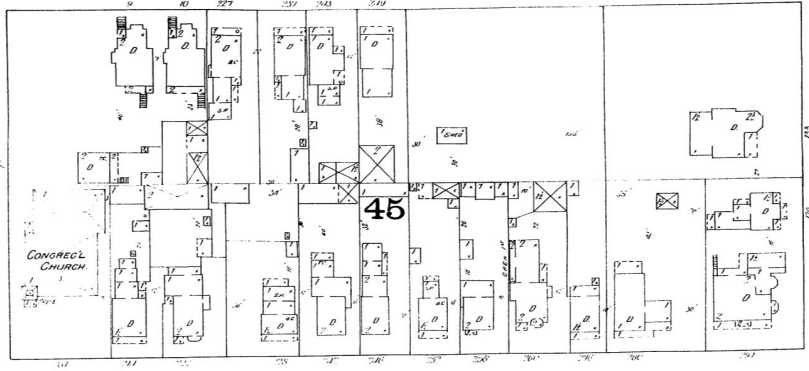
Certain Sanborn® Fire Insurance Maps are copyrighted material and may not be reproduced without the expressed permission of the Sanborn Map Company or other authorized third party distributors. Any reproduction of this material is covered under the copyright law of the United States (Title 17 U.S. Code) for which customer assumes all liability for the making of photocopies or other reproductions of copyrighted material.

17

S. P. R. TRACK

STREET

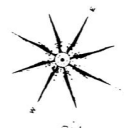
STREET



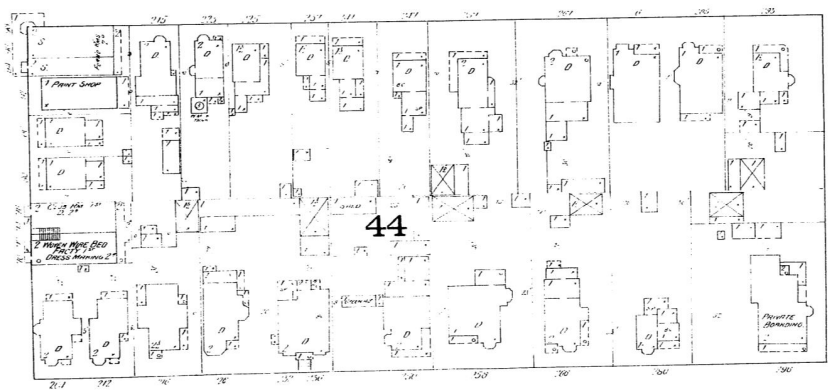
19

STREET

STREET



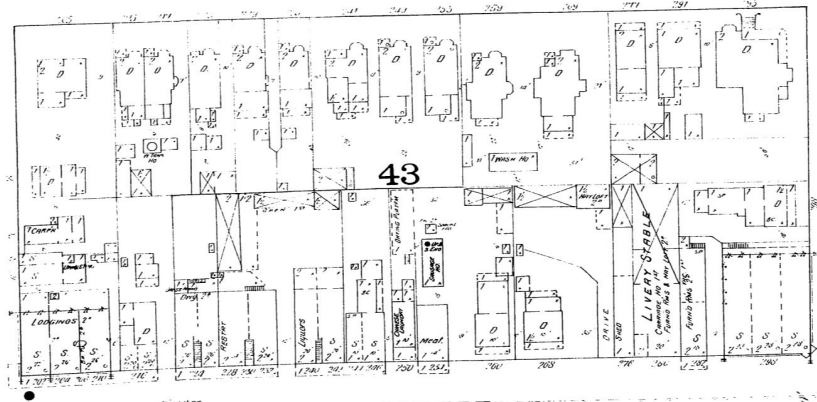
60 Feet Wide



80 Feet Wide

STREET

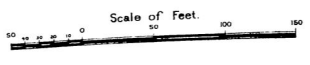
E. SAN ANTONIO



19

E. SAN CARLOS

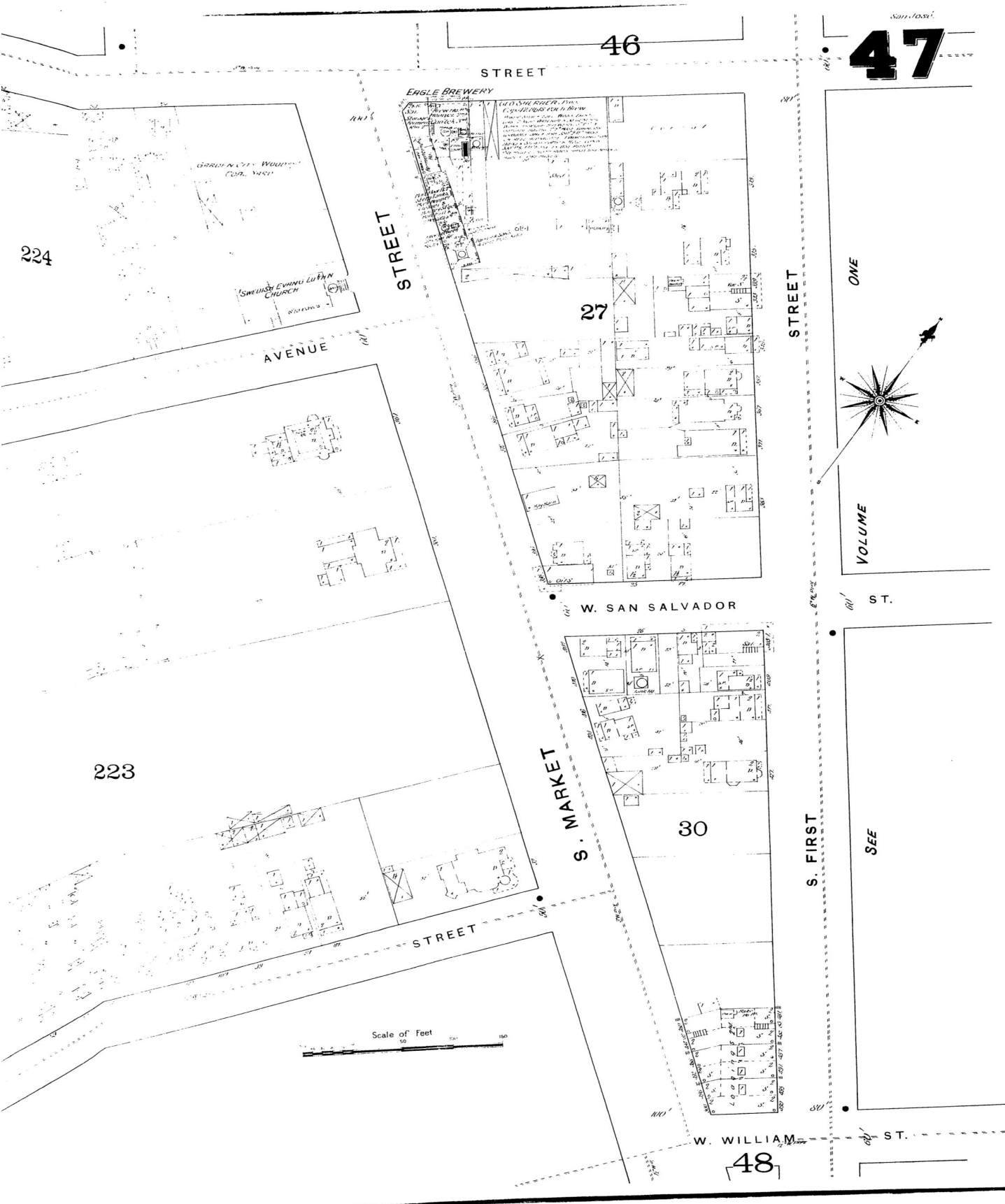
STREET



T W O

U D I U M E

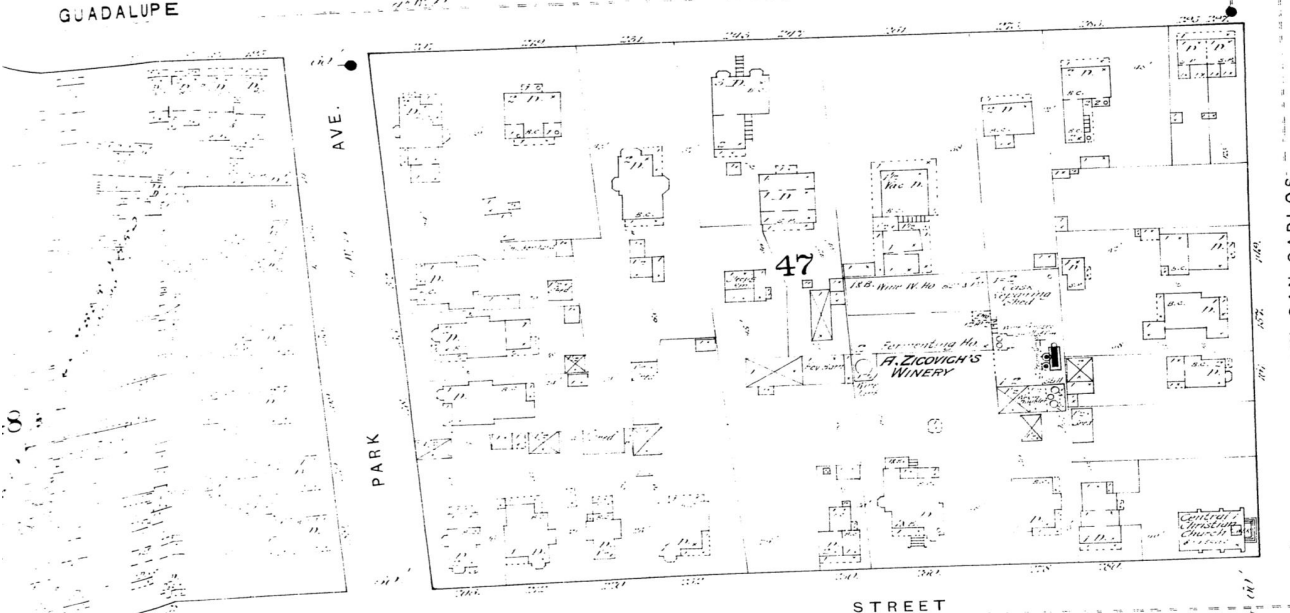
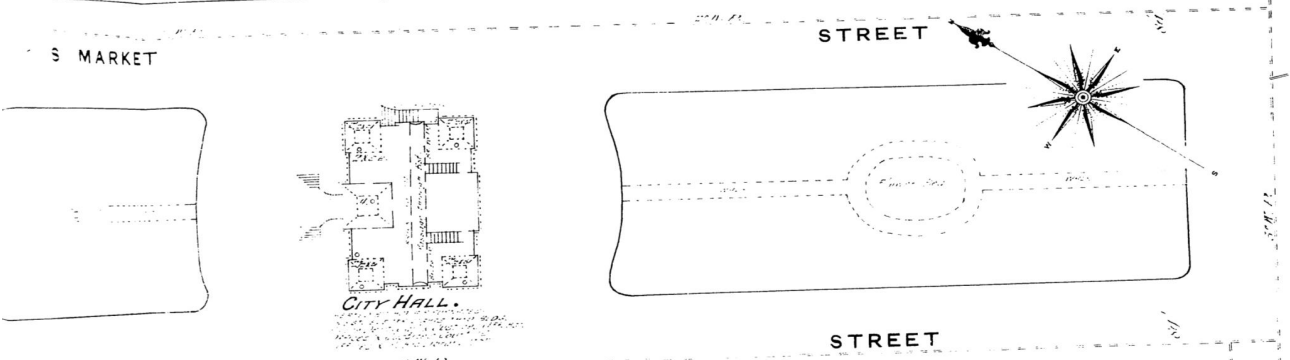
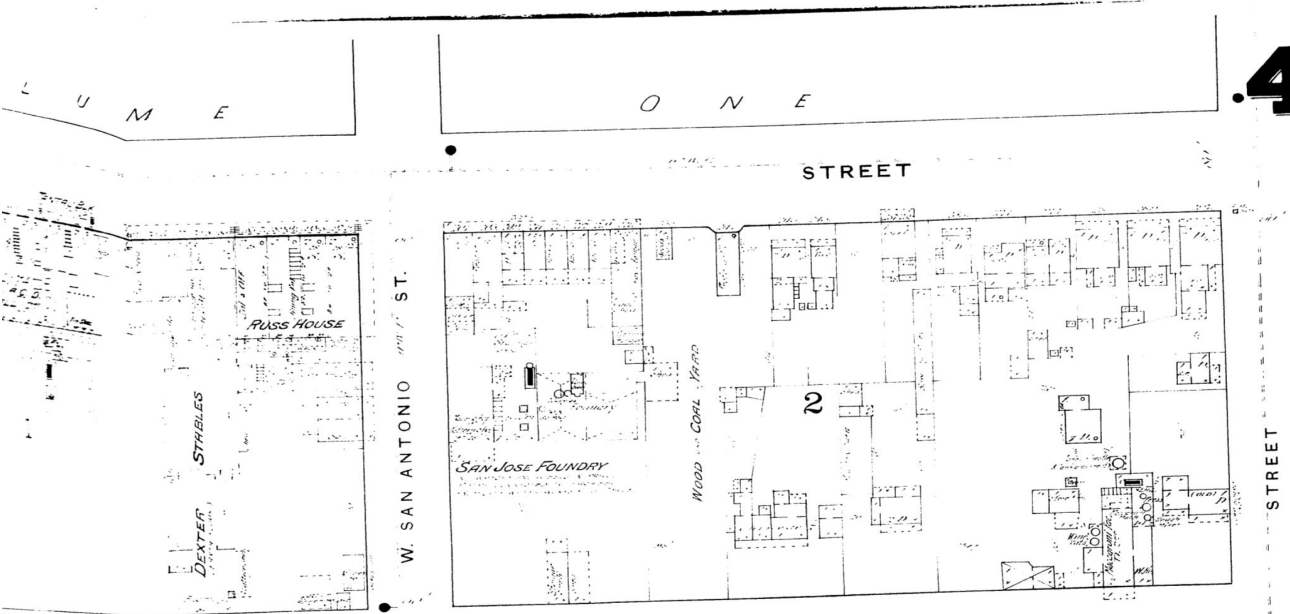
Certain Sanborn® Fire Insurance Maps are copyrighted material and may not be reproduced without the expressed permission of the Sanborn Map Company or other authorized third party distributors. Any reproduction of this material is covered under the copyright law of the United States (Title 17 U.S. Code) for which customer assumes all liability for the making of photocopies or other reproductions of copyrighted material.



Sheet 47B
1891

Certain Sanborn® Fire Insurance Maps are copyrighted material and may not be reproduced without the expressed permission of the Sanborn Map Company or other authorized third party distributors. Any reproduction of this material is covered under the copyright law of the United States (Title 17 U.S. Code) for which customer assumes all liability for the making of photocopies or other reproductions of copyrighted material.

46



Scale of Feet

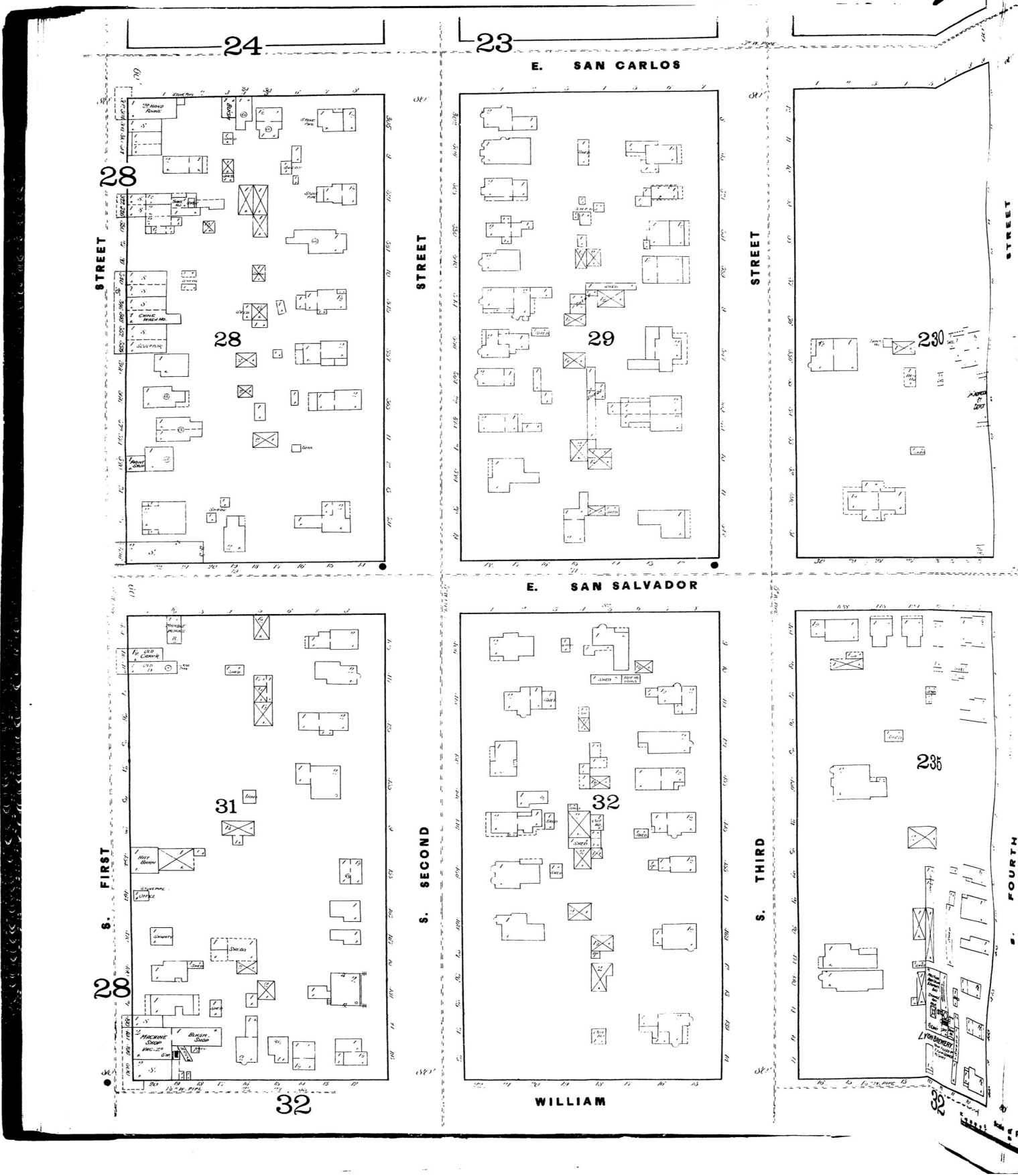
56

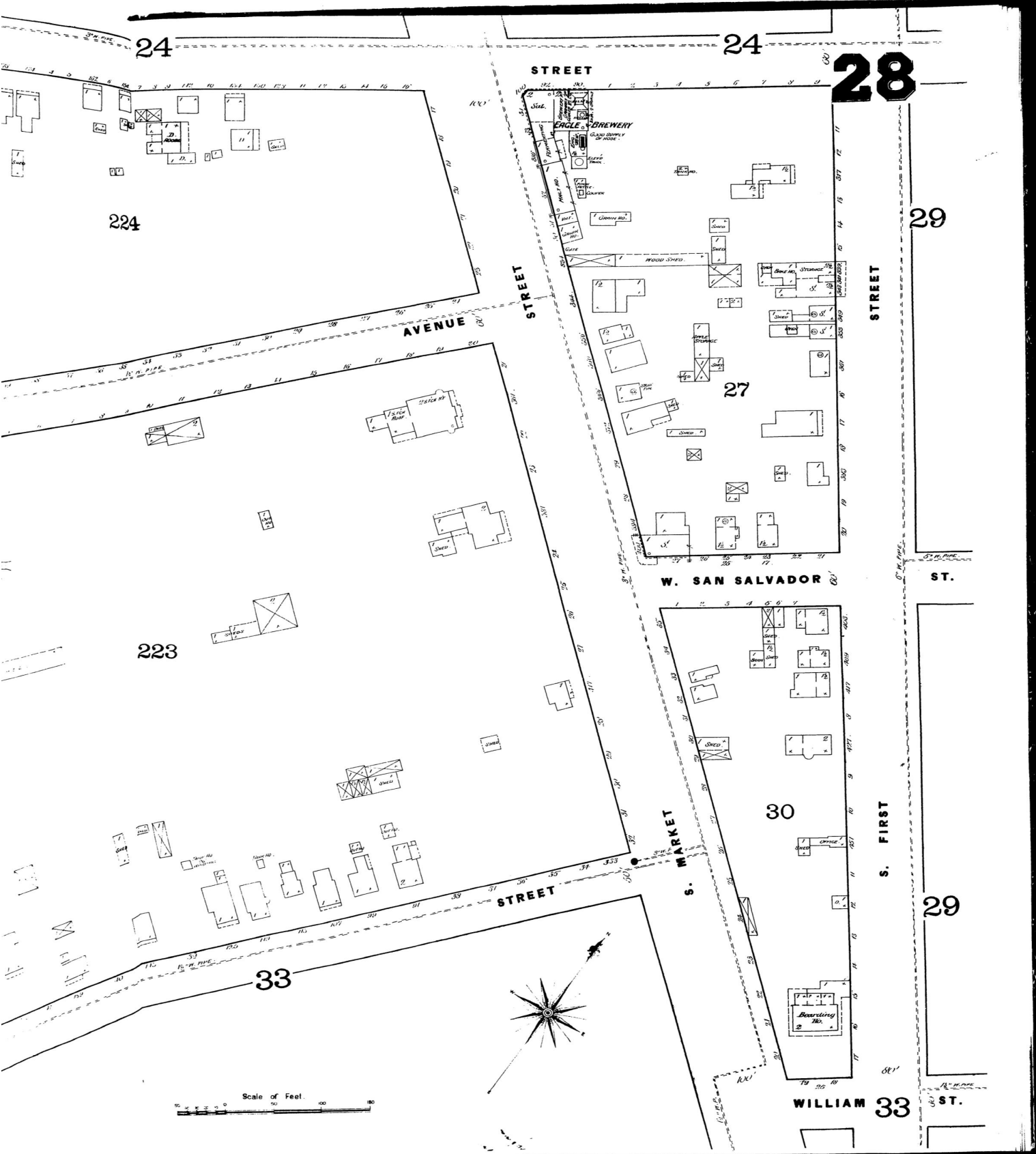
47

47

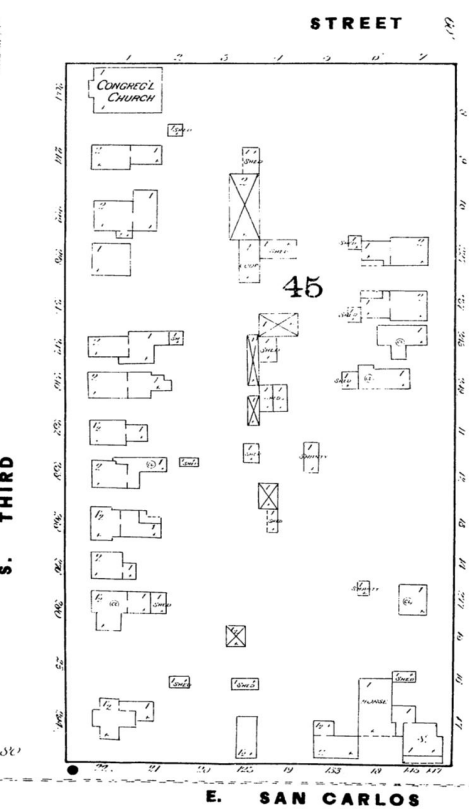
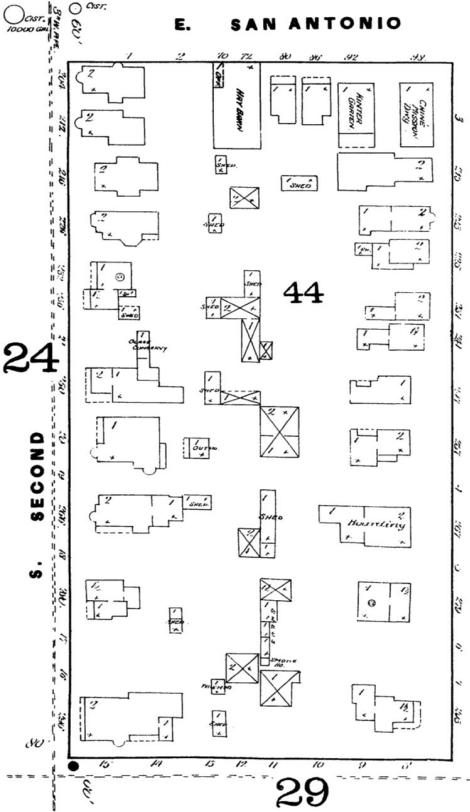
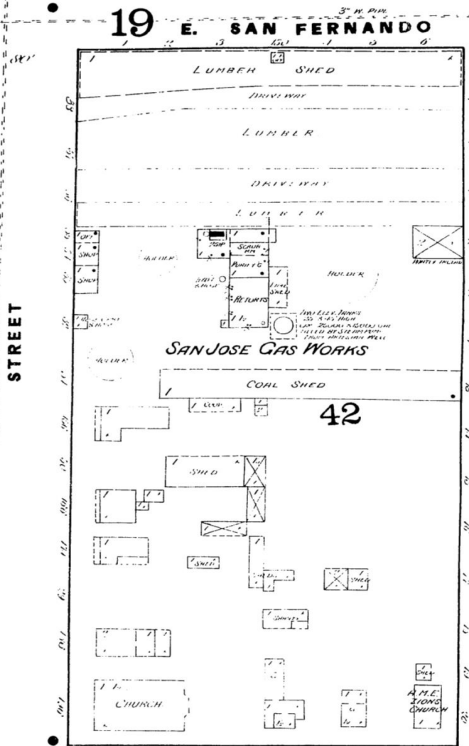
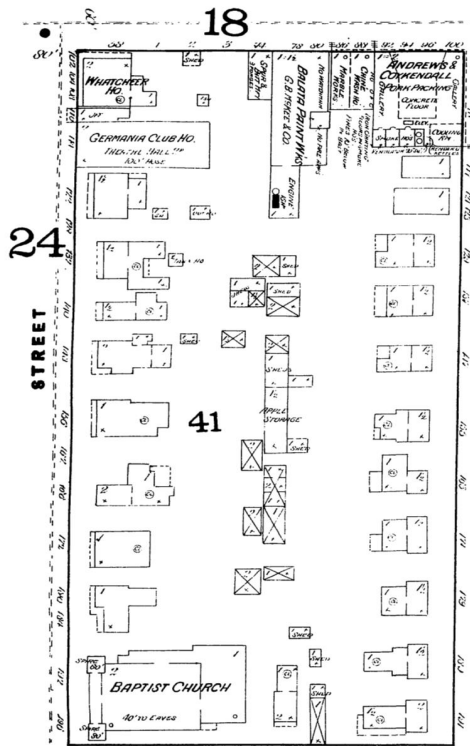
Sheet 46B
1891

Certain Sanborn® Fire Insurance Maps are copyrighted material and may not be reproduced without the expressed permission of the Sanborn Map Company or other authorized third party distributors. Any reproduction of this material is covered under the copyright law of the United States (Title 17 U.S. Code) for which customer assumes all liability for the making of photocopies or other reproductions of copyrighted material.

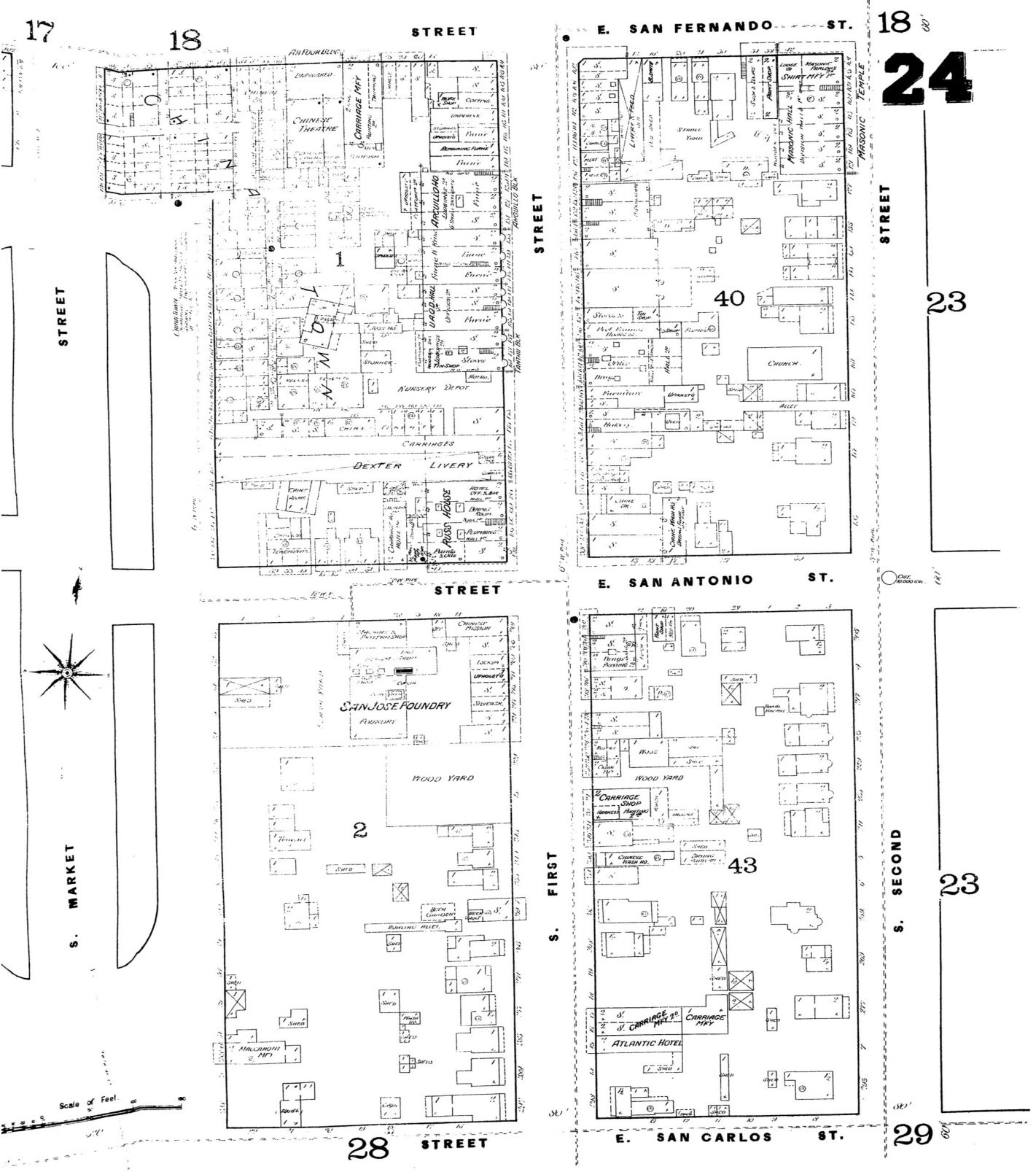




Certain Sanborn® Fire Insurance Maps are copyrighted material and may not be reproduced without the expressed permission of the Sanborn Map Company or other authorized third party distributors. Any reproduction of this material is covered under the copyright law of the United States (Title 17 U.S. Code) for which customer assumes all liability for the making of photocopies or other reproductions of copyrighted material.



Certain Sanborn® Fire Insurance Maps are copyrighted material and may not be reproduced without the expressed permission of the Sanborn Map Company or other authorized third party distributors. Any reproduction of this material is covered under the copyright law of the United States (Title 17 U.S. Code) for which customer assumes all liability for the making of photocopies or other reproductions of copyrighted material.



Certain Sanborn® Fire Insurance Maps are copyrighted material and may not be reproduced without the expressed permission of the Sanborn Map Company or other authorized third party distributors. Any reproduction of this material is covered under the copyright law of the United States (Title 17 U.S. Code) for which customer assumes all liability for the making of photocopies or other reproductions of copyrighted material.

Sheet 21B
1884

APPENDIX D

HISTORICAL TOPOGRAPHIC MAPS



On time. On target. In touch.™

Historical Topographic Maps

[NEW: GeoLens by Geosearch](#)

Target Property:

***Block 8 Phase 1 Development
285 S Market St
San Jose, Santa Clara, California 95113***

Prepared For:

PES Environmental, Inc.

Order #: 117015

Job #: 264268

Project #: 126.151.01.002

Date: 11/1/2018

Target Property Summary

Block 8 Phase 1 Development

285 S Market St

San Jose, Santa Clara, California 95113

USGS Quadrangle: **San Jose West**

Target Property Geometry: **Area**

Target Property Longitude(s)/Latitude(s):

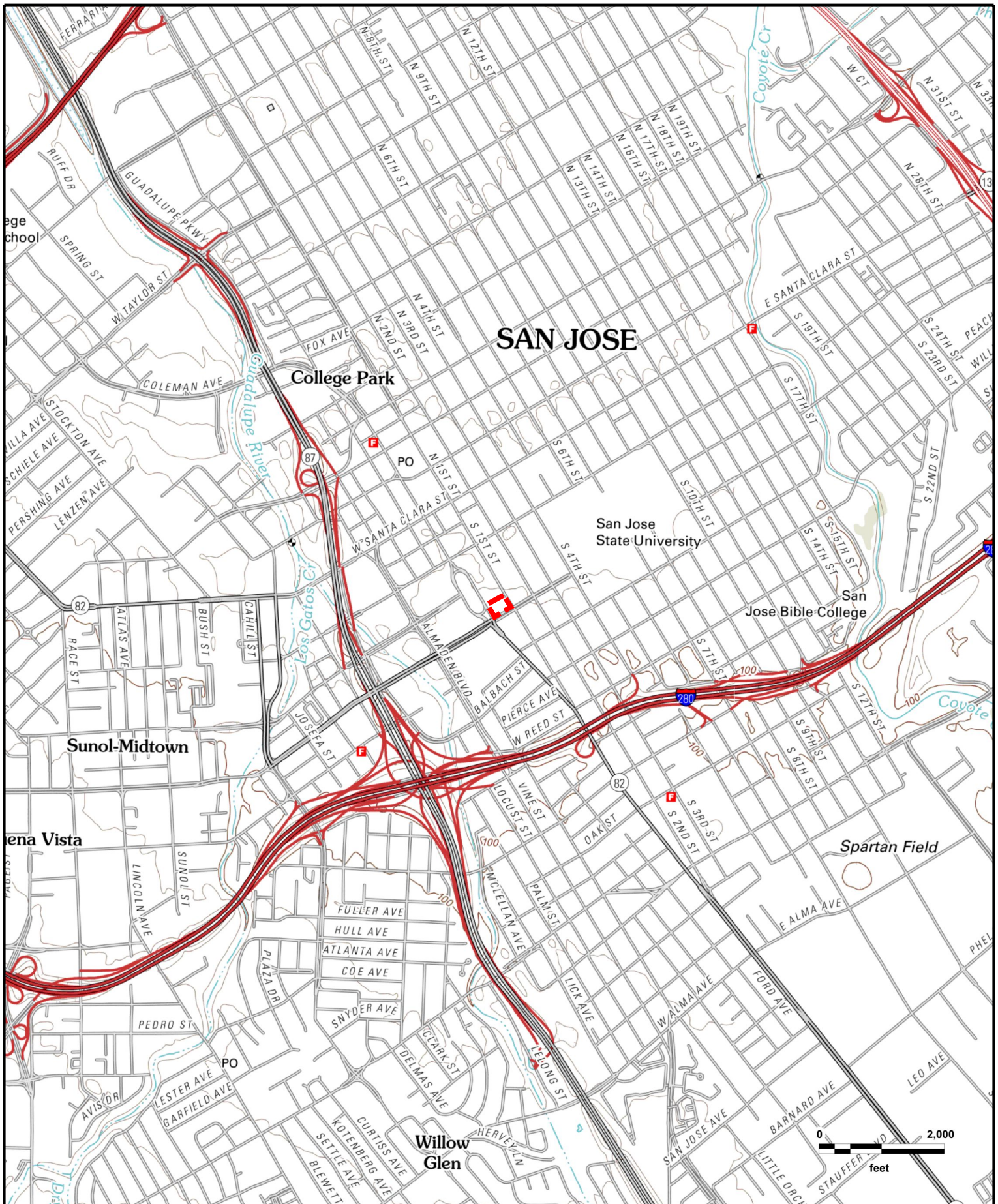
(-121.887683872, 37.332072464), (-121.888585095, 37.331680044), (-121.888182763, 37.331121267),

(-121.887281541, 37.331560611)

Topographic Map Summary

<u>Date</u>	<u>Quadrangle</u>	<u>Scale</u>
2012	San Jose West, CA (2012) San Jose East, CA (2012)	1" = 2000'
1961 Photorevised 1980	San Jose West, CA () San Jose East, CA ()	1" = 2000'
1961 Photorevised 1973	San Jose West, CA () San Jose East, CA ()	1" = 2000'
1961 Photorevised 1968	San Jose West, CA () San Jose East, CA ()	1" = 2000'
1961	San Jose West, CA () San Jose East, CA ()	1" = 2000'
1953	San Jose West, CA () San Jose East, CA ()	1" = 2000'
1943	San Jose, CA	1" = 5208'
1899	San Jose, CA	1" = 5208'

Disclaimer - The information provided in this report was obtained from a variety of public sources. GeoSearch cannot ensure and makes no warranty or representation as to the accuracy, reliability, quality, errors occurring from data conversion or the customer's interpretation of this report. This report was made by GeoSearch for exclusive use by its clients only. Therefore, this report may not contain sufficient information for other purposes or parties. GeoSearch and its partners, employees, officers and independent contractors cannot be held liable for actual, incidental, consequential, special or exemplary damages suffered by a customer resulting directly or indirectly from any information provided by GeoSearch.



SAN JOSE

College Park

San Jose State University

San Jose Bible College

Sunol-Midtown

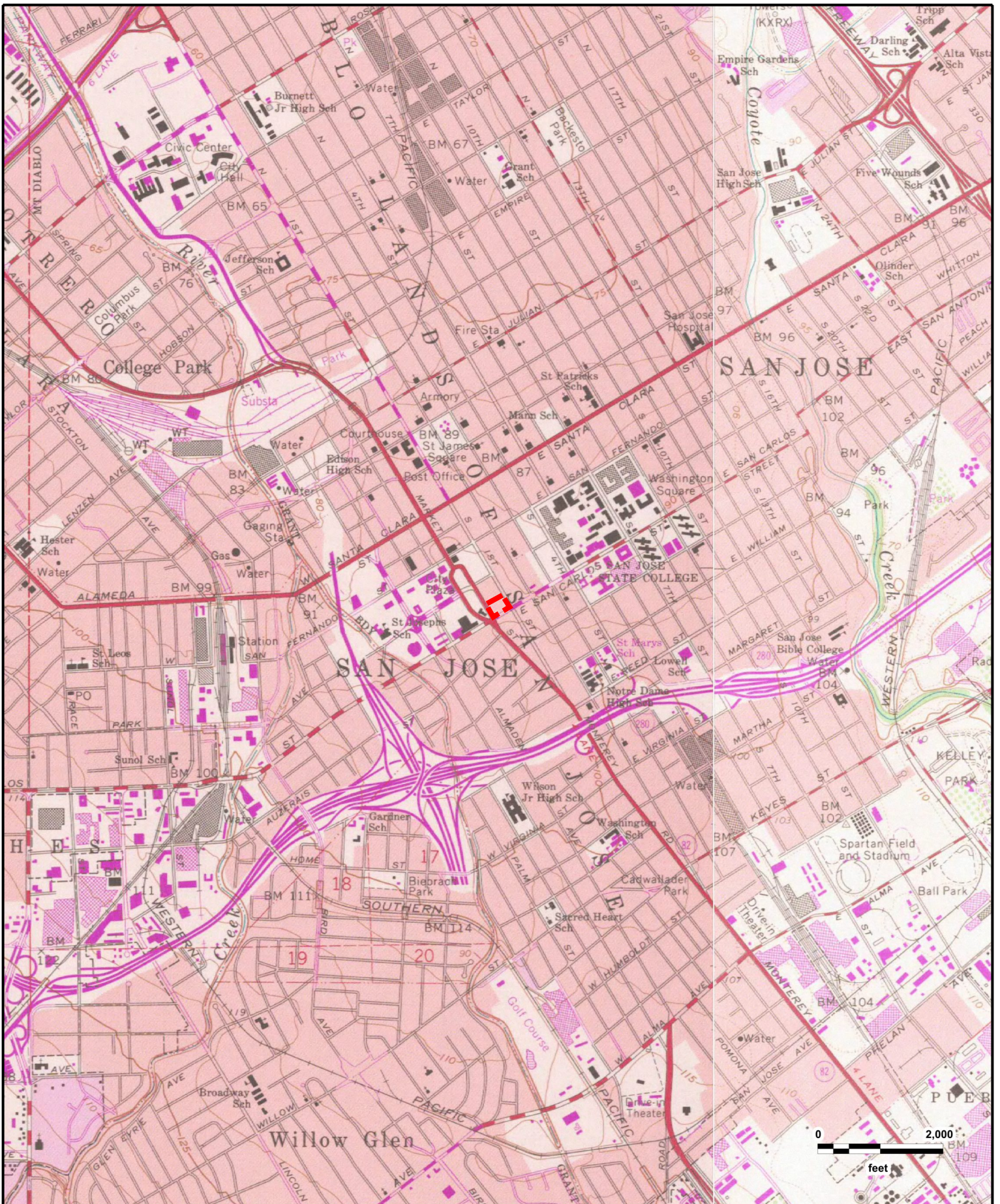
Spartan Field

Willow Glen



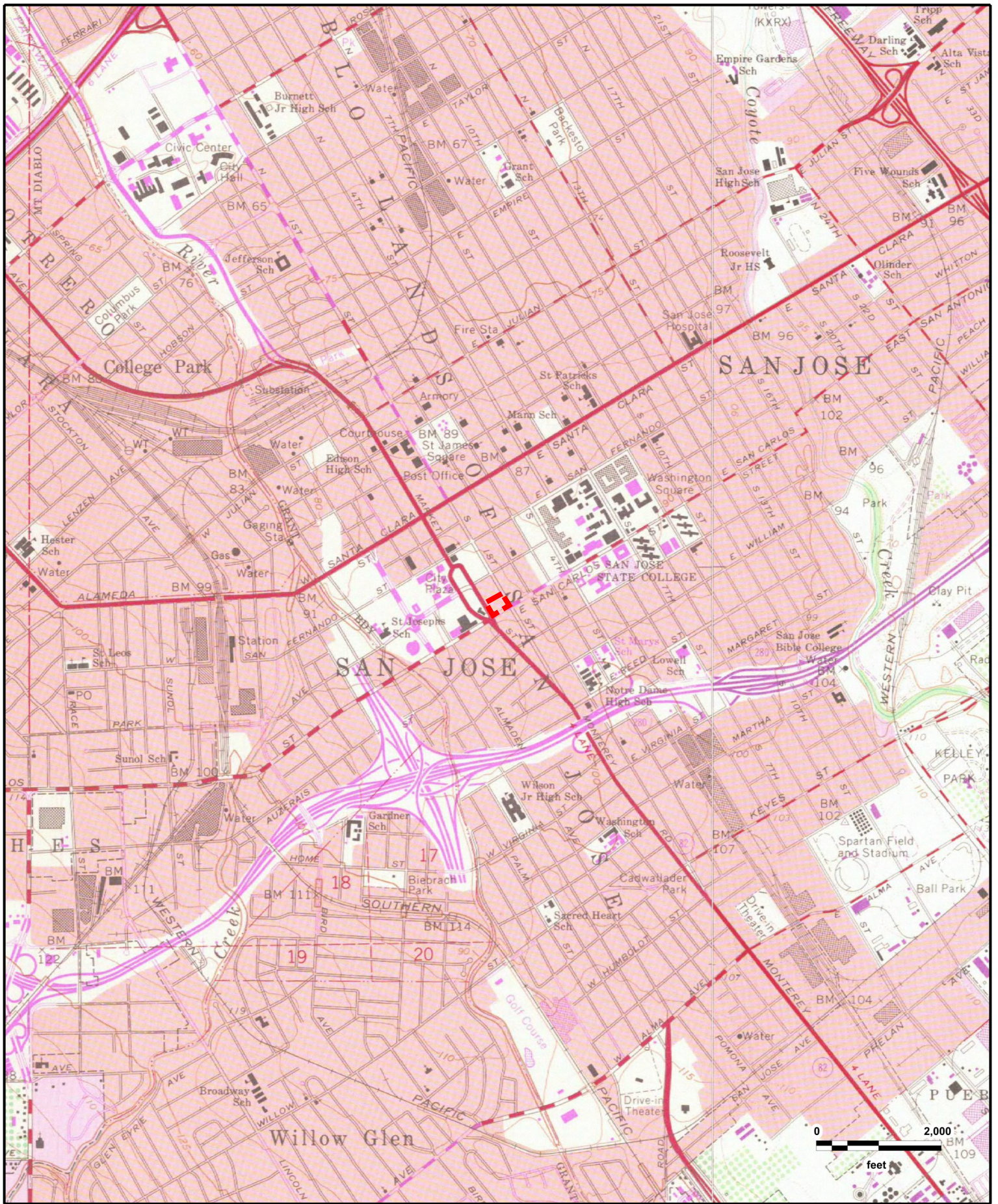
Block 8 Phase 1 Development
 San Jose West, CA (2012), San Jose East, CA (2012)





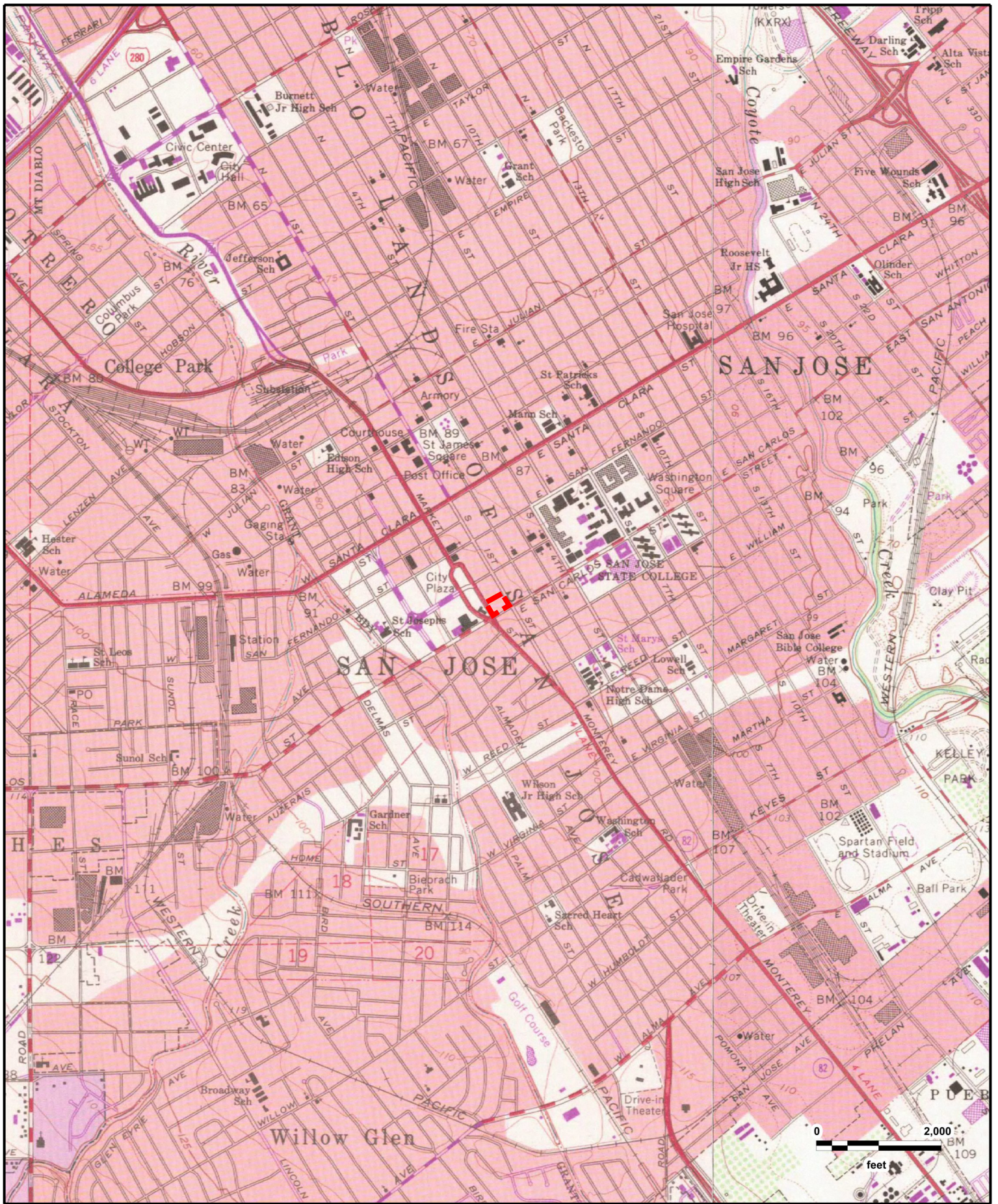
Block 8 Phase 1 Development
 San Jose West, CA (), San Jose East, CA ()





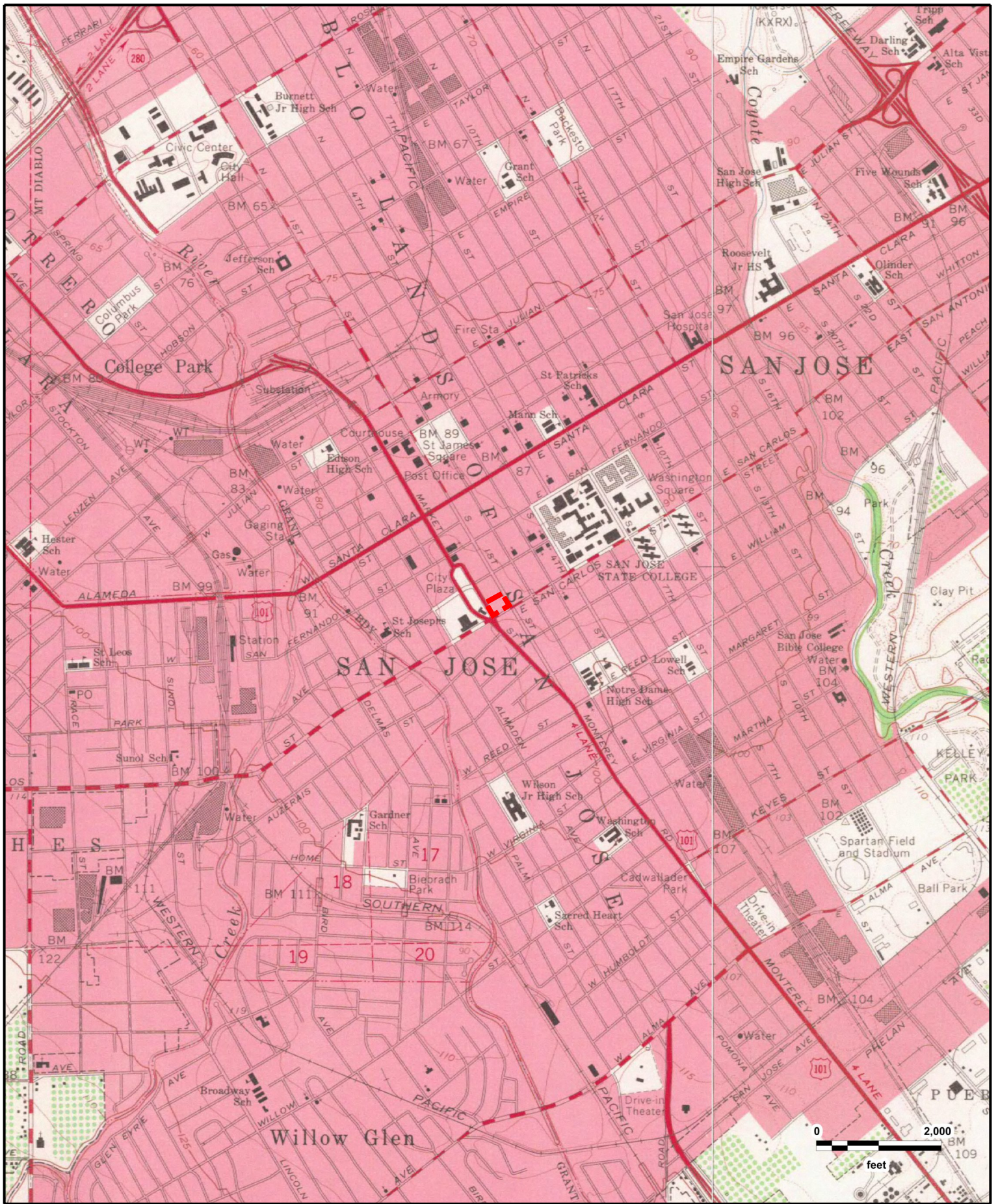
Block 8 Phase 1 Development
 San Jose West, CA (), San Jose East, CA ()





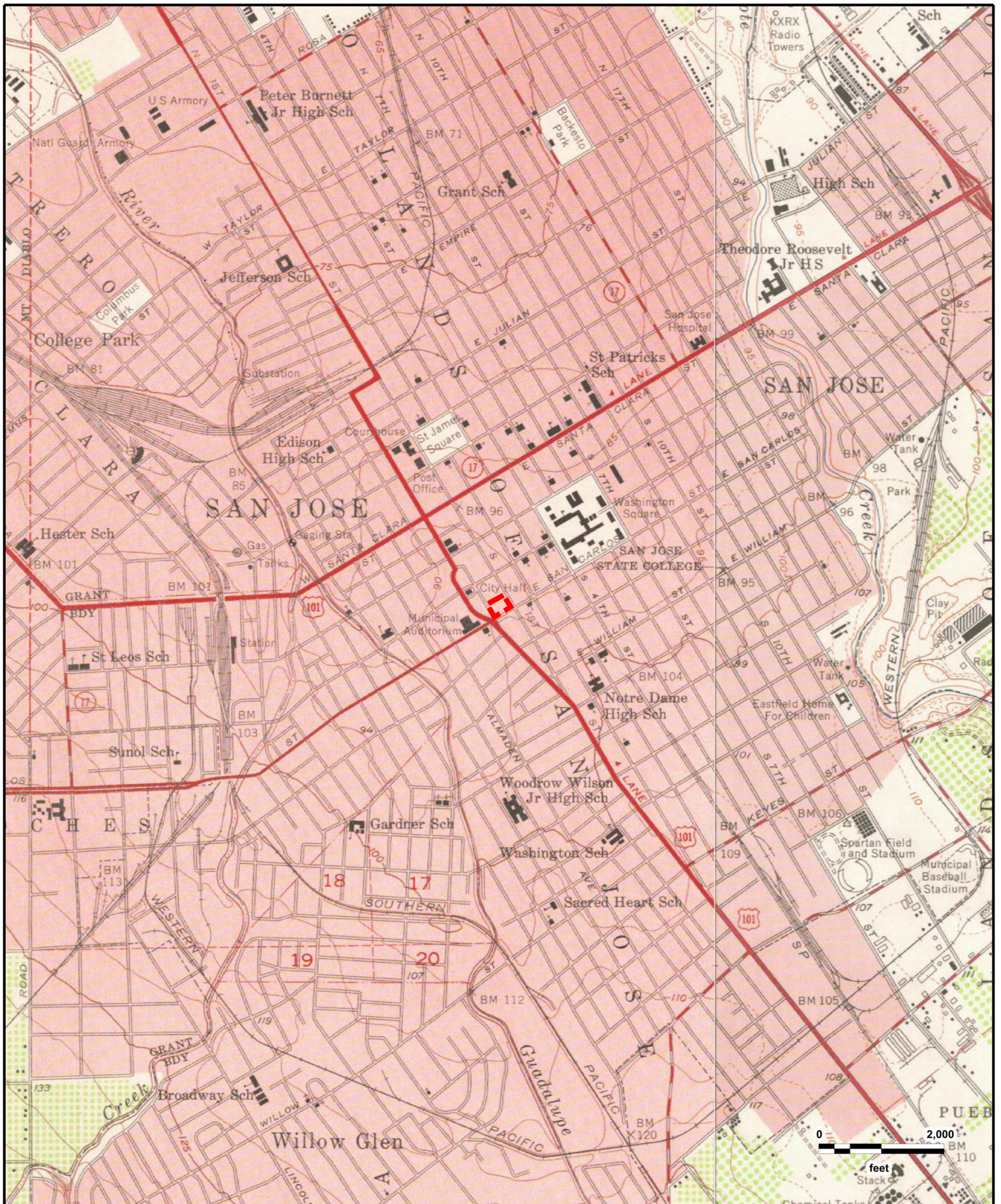
Block 8 Phase 1 Development
 San Jose West, CA (), San Jose East, CA ()





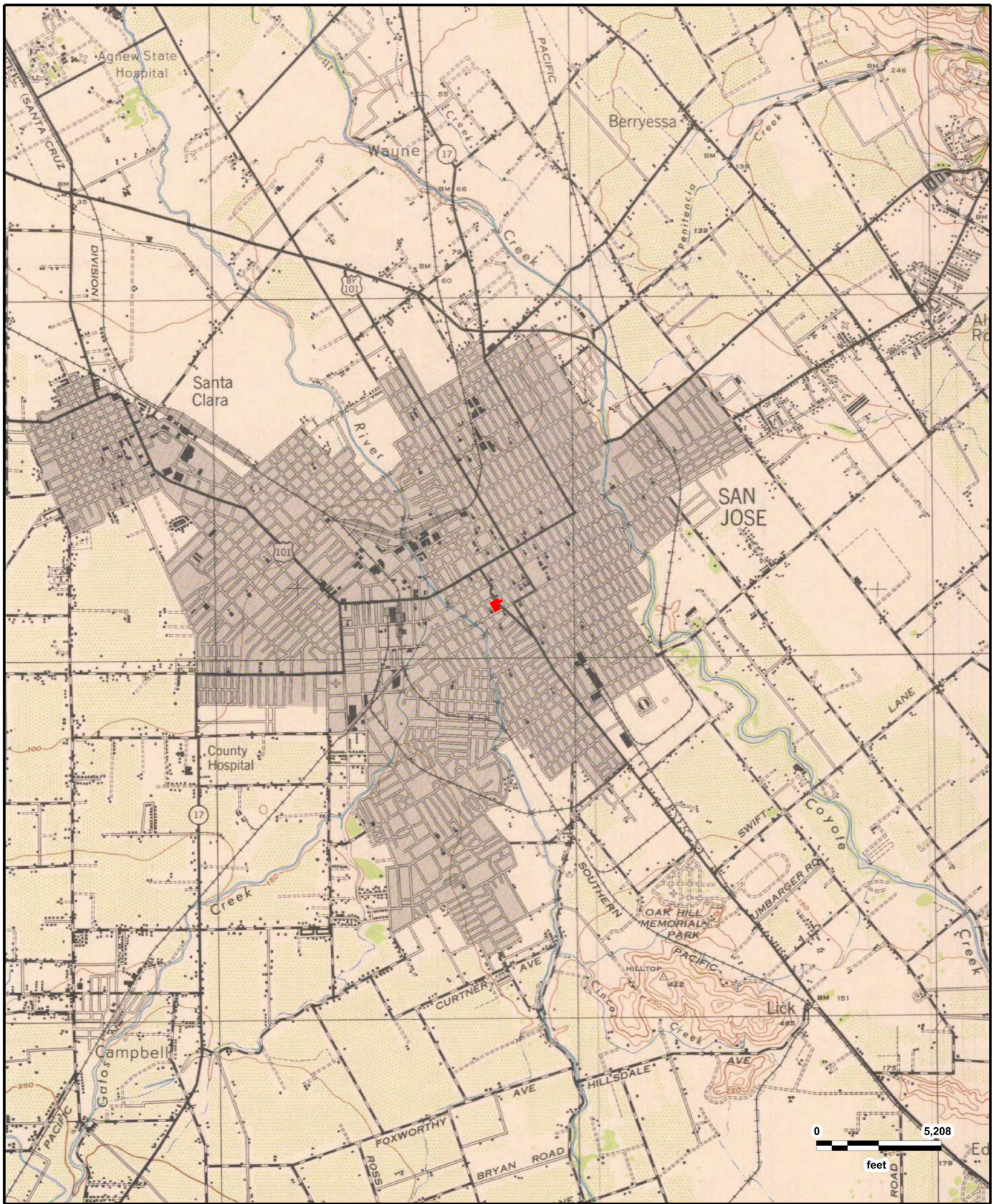
Block 8 Phase 1 Development
 San Jose West, CA (), San Jose East, CA ()

GeoSearch



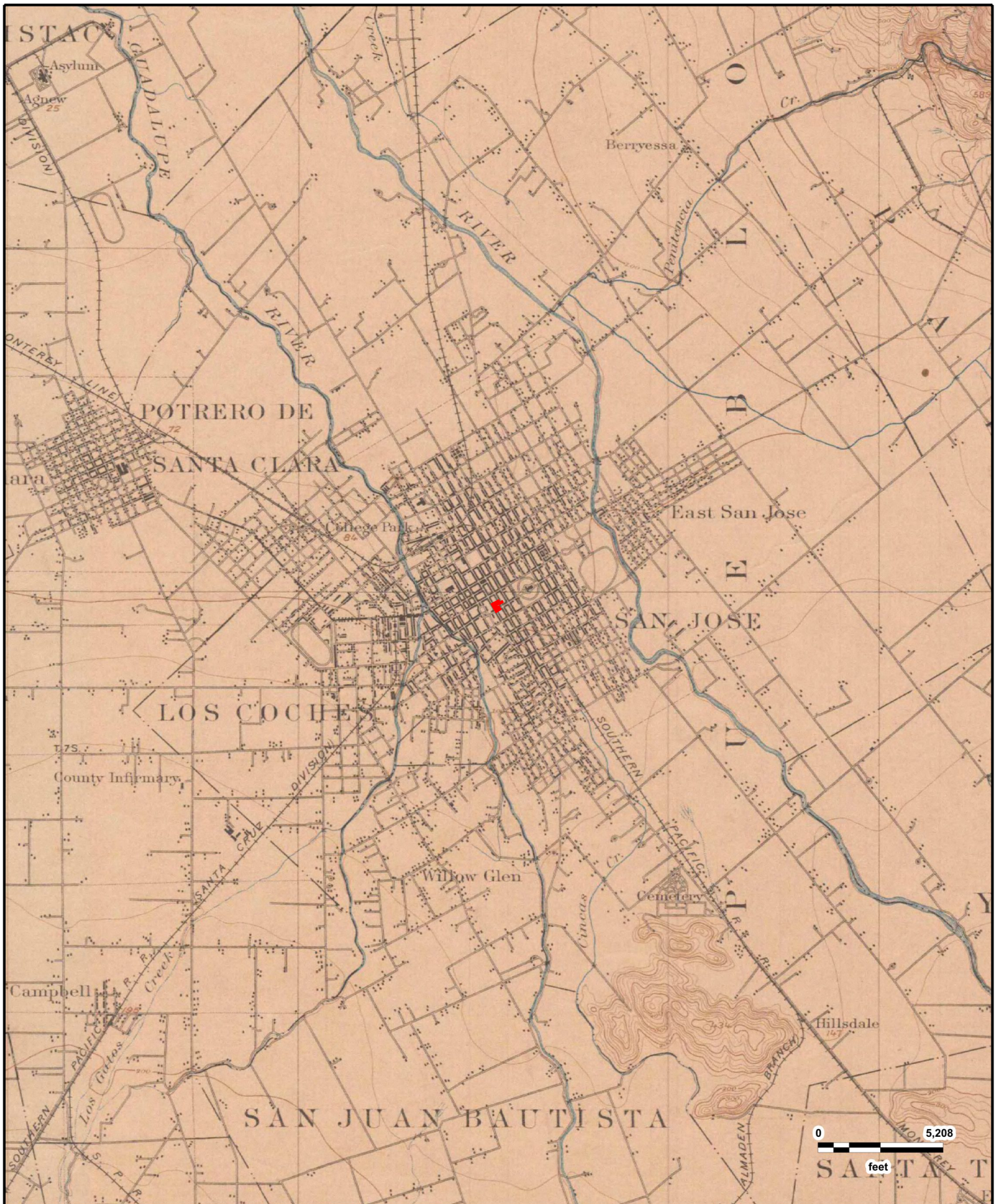
Block 8 Phase 1 Development
 San Jose West, CA (), San Jose East, CA ()





**Block 8 Phase 1 Development
San Jose, CA (1943)**





Block 8 Phase 1 Development
San Jose, CA (1899)



APPENDIX E

CITY DIRECTORY LISTINGS

Historical By Street Number

Target Property:

*E San Carlos St,
San Jose, CA 95113*

Prepared For:
PES Environmental, Inc.

Order #: 117015

Project #: 126.151.01.002

Date: 11/2/2018

City Directory Historical by Street Number

1 E San Carlos St	Street Begins (1915-2006); X [S 2Nd St Ints] (2006); Street Begins (2011-2016)
110 E San Carlos St	No Listing (1915-1949/50); Mansell Claribel B Mrs (1955); Birkenberg Axel (1961); No Listing (1965-2016)
20 E San Carlos St	No Listing (1915-1925); Molitor & Ross [Garage] (1930); No Listing (1935-2016)
25 E San Carlos St	No Listing (1915-1945); Unruh A J [Auto Parts] (1949/50); X [S 2D Ints] (1949/50-1961); Shank's Drive In Dry Clns (1955); Merchants Assn Parking Lot (1961); No Listing (1965-2016)
30 E San Carlos St	No Listing (1915-1970); Office Building (1975); Griffin-Joyce Associates [Archts] (1975); Rooms (1975); Vacant (1975); Travel Advisors Inc (1975); Singer Housing Co [Real Est] (1975); Pacific Telephone (Mgmt Evaluation Wrkshp) (1975); Security Finance Co (1975); Management Systems Associates [Consultants] (1975); M S A Temporaries [Employment] (1975); Duc Jules Construction Co (1975); Building (1980); Admnstrtv Support (1980); Citation Builders (1980); Gac Properties Inc (1980); Griffin Dewitt Jas (1980); Griffin Joyce Assoc (1980-1985); J Interntl (1980-1985); Joyce Robert F (1980-1985); Management Sysys Asc (1980); Msa Communication S (1980); Grlando Peter (1980-2000/01); Tersinia Louie P (1980); Info Trieve Systems (1990/91); Sanjse Immigrtn Aid (1990/91-1994); Advanced Cmncnts Sales (2000/01); No Listing (2006-2016)
51 E San Carlos St	No Listing (1915-1980); Chez Croissant (1985-1994); No Current Listing (2000/01); No Listing (2006-2016)
60 E San Carlos St	Wallis L M (1915); Harkins W T (1920); Smith John (1920); Hayes Catherine (1925); No Listing (1930-2016)
69 E San Carlos St	Fonteau Alice M (Wid C L) (1915); Fontaneau Mrs A M (1920-1925); Allen W H (1930); Vacant (1935); Mcdonald S E (1940); No Listing (1945-2016)
70 E San Carlos St	No Listing (1915-1930); Campbell J H [Physio Therapist] (1935); Campbell Isabelle Mrs [Massage] (1940); Cook A L (1945); No Listing (1949/50-2016)
80 E San Carlos St	No Listing (1915-1940); Mayo L R Mrs (1945-1949/50); No Listing (1955-1961); Mkt Training Institute (1965-1970); American Business College (1975); Blimpies (1980); Interlock Prdctns (1980); King Jntrl Bldng Mn (1980); No Listing (1985-2016)
90 E San Carlos St	No Listing (1915-1961); Mcdonald's Hamburgers (1965-1970); X [S 2D Ints] (1965-1970); No Listing (1975-2000/01); Mcdonald's Restaurant (2006); Mc Donald's (2011-2016)
93 E San Carlos St	No Listing (1915-2000/01); Fedex Kinko's (2006); X [S 3Rd St Ints] (2006); No Listing (2011-2016)

Comments: E San Carlos St is a continuation of W San Carlos St. No street directory coverage available for San Jose prior to 1915.

City Directory Standard Report

Target Property:

*E San Carlos St,
San Jose, CA 95113*

Prepared For:
PES Environmental, Inc.

Order #: 117015

Project #: 126.151.01.002

Date: 11/2/2018

City Directory Standard Report

E San Carlos St, San Jose, CA 95113

INFOUSA

SOUTH WEST 2016 **E SAN CARLOS ST**
1 STREET BEGINS
90 MC DONALD'S

INFOUSA

PACIFIC 2011 **E SAN CARLOS ST**
1 STREET BEGINS
90 MC DONALD'S

HAINES DIRECTORY

SAN JOSE CITY AND SUBURBAN 2006 **E SAN CARLOS ST**
1 STREET BEGINS
1 X [S 2ND ST INTS]
90 MCDONALD'S RESTAURANT
93 FEDEX KINKO'S
93 X [S 3RD ST INTS]

HAINES DIRECTORY

SAN JOSE CITY AND SUBURBAN 2000-01 **E SAN CARLOS ST**
1 STREET BEGINS
30 ADVANCED CMNCTNS SALES
30 ADVANCED COMMUNICATIONS SALES
30 ORLANDO PETER
51 NO CURRENT LISTING

HAINES DIRECTORY

SAN JOSE 1994 **E SAN CARLOS ST**
1 STREET BEGINS
30 ORLANDO PETER
30 SANJSE IMMIGRTN AID
51 CHEZ CROISSANT

HAINES DIRECTORY

City Directory Standard Report

E San Carlos St, San Jose, CA 95113

SAN JOSE 1990-91 **E SAN CARLOS ST**
1 STREET BEGINS
30 INFO TRIEVE SYSTEMS
30 ORLANDO PETER
30 SANJSE IMMIGRTN AID
51 CHEZ CROISSANT

HAINES DIRECTORY

SAN JOSE 1985 **E SAN CARLOS ST**
1 STREET BEGINS
30 GRIFFIN JOYCE ASSOC
30 J J INTL
30 JOYCE RPBERT F
30 ORLAND PETER
51 CHEZ CROISSANT

HAINES DIRECTORY

SAN JOSE 1980 **E SAN CARLOS ST**
1 STREET BEGINS
30 ADMNSTRV SUPPORT
30 BUILDING
30 CITATION BUILDERS
30 GAC PROPERTIES INC
30 GRIFFIN DEWITT JAS
30 GRIFFIN JOYCE ASSOC
30 ORLANDO PETER
30 J INTERNTNL
30 JOYCE ROBERT F
30 MANAGEMENT SYSTS ASC
30 MSA COMMUNICATION S
30 MSA TEMPORARIES INC
30 TERRA PROPERTIES 316
30 TERSINIA LOUIE P
80 BLIMPIES
80 INTERLOCK PRDCTNS

City Directory Standard Report

E San Carlos St, San Jose, CA 95113

80 KING JNTRL BLDNG MN

R.L. POLK & CO.

SAN JOSE 1975

E SAN CARLOS ST

1	STREET BEGINS	
30	CALIFORNIA HOUSING CO [REAL EST]	234
30	DUC JULES CONSTRUCTION CO	340
30	DUC JULES REALTY	340
30	GRIFFIN-JOYCE ASSOCIATES [ARCHTS]	
30	M S A COMMUNICATIONS SCIENCES	240
30	M S A TEMPORARIES [EMPLOYMENT]	240
30	MANAGEMENT SYSTEMS ASSOCIATES [CONSULTANTS]	240
30	OFFICE BUILDING	
30	PACIFIC TELEPHONE (MGMT EVALUATION WRKSH)	230
30	ROOMS	
30	SECURITY FINANCE CO	238
30	SINGER HOUSING CO [REAL EST]	219
30	TERRA PROPERTIES INC [REAL EST]	116
30	TRAVEL ADVISORS INC	216
30	VACANT	210
30	VACANT	301
30	VACANT	310
30	VACANT	342
80	AMERICAN BUSINESS COLLEGE	

R.L. POLK & CO.

SAN JOSE 1970

E SAN CARLOS ST

1	STREET BEGINS	
80	MARKET TRAINING INSTITUTE	
90	MC DONALD'S HAMBURGERS	
90	X [2D ST INTS]	
90	Y [3D ST INTS]	

City Directory Standard Report

E San Carlos St, San Jose, CA 95113

R.L. POLK & CO.

SAN JOSE	1965	E SAN CARLOS ST	
		1	STREET BEGINS
		80	MKT TRAINING INSTITUTE
		90	MCDONALD'S HAMBURGERS
		90	X [S 2D INTS]
		90	Y [S 3D INTS]

R.L. POLK & CO.

SAN JOSE	1961	E SAN CARLOS ST	
		1	STREET BEGINS
		25	MERCHANTS ASSN PARKING LOT
		25	X [S 2D INTS]
		25	Y [3D INTS]
		110	BIRKENBERG AXEL

R.L. POLK & CO.

SAN JOSE	1955	E SAN CARLOS ST	
		1	STREET BEGINS
		25	SHANK'S DRIVE IN DRY CLNS
		25	X [S 2D INTS]
		25	Y [S 3D INTS]
		110	MANSELL CLARIBEL B MRS

R.L. POLK & CO.

SAN JOSE	1949-50	E SAN CARLOS ST	
		1	STREET BEGINS
		25	UNRUH A J [AUTO PARTS]
		25	X [S 2D INTS]
		80	MAYO L R MRS

R.L. POLK & CO.

SAN JOSE	1945	E SAN CARLOS ST	
		1	STREET BEGINS
		70	COOK A L
		80	MAYO L R MRS

City Directory Standard Report

E San Carlos St, San Jose, CA 95113

R.L. POLK & CO.

SAN JOSE	1940	E SAN CARLOS ST	
		1	STREET BEGINS
		69	MCDONALD S E
		70	CAMPBELL ISABELLE MRS [MASSAGE]

R.L. POLK & CO.

SAN JOSE	1935	E SAN CARLOS ST	
		1	STREET BEGINS
		69	VACANT
		70	CAMPBELL J H [PHYSIO THERAPIST]

R.L. POLK & CO.

SAN JOSE	1930	E SAN CARLOS ST	
		1	STREET BEGINS
		20	MOLITOR & ROSS [GARAGE]
		69	ALLEN W H

R.L. POLK & CO.

SAN JOSE	1925	E SAN CARLOS ST	
		1	STREET BEGINS
		60	HAYES CATHERINE
		69	FONTENEAU MRA A M

R.L. POLK & CO.

SAN JOSE	1920	E SAN CARLOS ST	
		1	STREET BEGINS
		60	HARKINS W T
		60	SMITH JOHN
		69	FONTANEAU MRS A M

R.L. POLK & CO.

SAN JOSE	1915	E SAN CARLOS ST	
		1	STREET BEGINS
		60	WALLIS L M
		69	FONTEAU ALICE M (WID C L)

Comment: E San Carlos St is a continuation of W San Carlos St. No street directory coverage available for San Jose prior to 1915.

City Directory Target Property Address

Target Property:

*E San Carlos St,
San Jose, CA 95113*

Prepared For:
PES Environmental, Inc.

Order #: 117015
Project #: 126.151.01.002

Date: 11/2/2018

City Directory Target Property Address

E San Carlos St, San Jose, CA 95113

1 E SAN CARLOS ST

2016	STREET BEGINS	INFOUSA	SOUTH WEST
2011	STREET BEGINS	INFOUSA	PACIFIC
2006	STREET BEGINS	HAINES DIRECTORY	SAN JOSE CITY AND SUBURBAN
2006	X [S 2ND ST INTS]	HAINES DIRECTORY	SAN JOSE CITY AND SUBURBAN
2000-01	STREET BEGINS	HAINES DIRECTORY	SAN JOSE CITY AND SUBURBAN
1994	STREET BEGINS	HAINES DIRECTORY	SAN JOSE
1990-91	STREET BEGINS	HAINES DIRECTORY	SAN JOSE
1985	STREET BEGINS	HAINES DIRECTORY	SAN JOSE
1980	STREET BEGINS	HAINES DIRECTORY	SAN JOSE
1975	STREET BEGINS	R.L. POLK & CO.	SAN JOSE
1970	STREET BEGINS	R.L. POLK & CO.	SAN JOSE
1965	STREET BEGINS	R.L. POLK & CO.	SAN JOSE
1961	STREET BEGINS	R.L. POLK & CO.	SAN JOSE
1955	STREET BEGINS	R.L. POLK & CO.	SAN JOSE
1949-50	STREET BEGINS	R.L. POLK & CO.	SAN JOSE
1945	STREET BEGINS	R.L. POLK & CO.	SAN JOSE
1940	STREET BEGINS	R.L. POLK & CO.	SAN JOSE
1935	STREET BEGINS	R.L. POLK & CO.	SAN JOSE
1930	STREET BEGINS	R.L. POLK & CO.	SAN JOSE
1925	STREET BEGINS	R.L. POLK & CO.	SAN JOSE
1920	STREET BEGINS	R.L. POLK & CO.	SAN JOSE
1915	STREET BEGINS	R.L. POLK & CO.	SAN JOSE

20 E SAN CARLOS ST

1930	MOLITOR & ROSS [GARAGE]	R.L. POLK & CO.	SAN JOSE
------	-------------------------	-----------------	----------

25 E SAN CARLOS ST

1961	MERCHANTS ASSN PARKING LOT	R.L. POLK & CO.	SAN JOSE
1961	X [S 2D INTS]	R.L. POLK & CO.	SAN JOSE
1961	Y [3D INTS]	R.L. POLK & CO.	SAN JOSE

City Directory Target Property Address

E San Carlos St, San Jose, CA 95113

1955	SHANK'S DRIVE IN DRY CLNS	R.L. POLK & CO.	SAN JOSE
1955	X [S 2D INTS]	R.L. POLK & CO.	SAN JOSE
1955	Y [S 3D INTS]	R.L. POLK & CO.	SAN JOSE
1949-50	UNRUH A J [AUTO PARTS]	R.L. POLK & CO.	SAN JOSE
1949-50	X [S 2D INTS]	R.L. POLK & CO.	SAN JOSE

30 E SAN CARLOS ST

2000-01	ADVANCED CMNCTNS SALES	HAINES DIRECTORY	SAN JOSE CITY AND SUBURBAN
2000-01	ADVANCED COMMINCATIONS SALES	HAINES DIRECTORY	SAN JOSE CITY AND SUBURBAN
2000-01	ORLANDO PETER	HAINES DIRECTORY	SAN JOSE CITY AND SUBURBAN
1994	ORLANDO PETER	HAINES DIRECTORY	SAN JOSE
1994	SANJSE IMMIGRTN AID	HAINES DIRECTORY	SAN JOSE
1990-91	INFO TRIEVE SYSTEMS	HAINES DIRECTORY	SAN JOSE
1990-91	ORLANDO PETER	HAINES DIRECTORY	SAN JOSE
1990-91	SANJSE IMMIGRTN AID	HAINES DIRECTORY	SAN JOSE
1985	GRIFFIN JOYCE ASSOC	HAINES DIRECTORY	SAN JOSE
1985	J J INTL	HAINES DIRECTORY	SAN JOSE
1985	JOYCE RPBERT F	HAINES DIRECTORY	SAN JOSE
1985	ORLAND PETER	HAINES DIRECTORY	SAN JOSE
1980	BUILDING	HAINES DIRECTORY	SAN JOSE
1980	ADMNSTRTV SUPPORT	HAINES DIRECTORY	SAN JOSE
1980	CITATION BUILDERS	HAINES DIRECTORY	SAN JOSE
1980	GAC PROPERTIES INC	HAINES DIRECTORY	SAN JOSE
1980	GRIFFIN DEWITT JAS	HAINES DIRECTORY	SAN JOSE
1980	GRIFFIN JOYCE ASSOC	HAINES DIRECTORY	SAN JOSE

City Directory Target Property Address

E San Carlos St, San Jose, CA 95113

1980	J INTERNTNL		HAINES DIRECTORY	SAN JOSE
1980	JOYCE ROBERT F		HAINES DIRECTORY	SAN JOSE
1980	MANAGEMENT SYSTS ASC		HAINES DIRECTORY	SAN JOSE
1980	MSA COMMUNICATION S		HAINES DIRECTORY	SAN JOSE
1980	MSA TEMPORARIES INC		HAINES DIRECTORY	SAN JOSE
1980	GRLANDO PETER		HAINES DIRECTORY	SAN JOSE
1980	TERRA PROPERTIES	316	HAINES DIRECTORY	SAN JOSE
1980	TERSINIA LOUIE P		HAINES DIRECTORY	SAN JOSE
1975	OFFICE BUILDING		R.L. POLK & CO.	SAN JOSE
1975	GRIFFIN-JOYCE ASSOCIATES [ARCHTS]		R.L. POLK & CO.	SAN JOSE
1975	ROOMS		R.L. POLK & CO.	SAN JOSE
1975	VACANT	210	R.L. POLK & CO.	SAN JOSE
1975	TRAVEL ADVISORS INC	216	R.L. POLK & CO.	SAN JOSE
1975	SINGER HOUSING CO [REAL EST]	219	R.L. POLK & CO.	SAN JOSE
1975	PACIFIC TELEPHONE (MGMNT EVALUATION WRKSHP)	230	R.L. POLK & CO.	SAN JOSE
1975	CALIFORNIA HOUSING CO [REAL EST]	234	R.L. POLK & CO.	SAN JOSE
1975	SECURITY FINANCE CO	238	R.L. POLK & CO.	SAN JOSE
1975	MANAGEMENT SYSTEMS ASSOCIATES [CONSULTANTS]	240	R.L. POLK & CO.	SAN JOSE
1975	M S A TEMPORARIES [EMPLOYMENT]	240	R.L. POLK & CO.	SAN JOSE
1975	M S A COMMUNICATIONS SCIENCES	240	R.L. POLK & CO.	SAN JOSE
1975	VACANT	301	R.L. POLK & CO.	SAN JOSE
1975	VACANT	310	R.L. POLK & CO.	SAN JOSE
1975	TERRA PROPERTIES INC [REAL EST]	116	R.L. POLK & CO.	SAN JOSE
1975	DUC JULES CONSTRUCTION CO	340	R.L. POLK & CO.	SAN JOSE
1975	DUC JULES REALTY	340	R.L. POLK & CO.	SAN JOSE
1975	VACANT	342	R.L. POLK & CO.	SAN JOSE
51 E SAN CARLOS ST				
2000-01	NO CURRENT LISTING		HAINES DIRECTORY	SAN JOSE CITY AND SUBURBAN

City Directory Target Property Address

E San Carlos St, San Jose, CA 95113

1994	CHEZ CROISSANT	HAINES DIRECTORY	SAN JOSE
1990-91	CHEZ CROISSANT	HAINES DIRECTORY	SAN JOSE
1985	CHEZ CROISSANT	HAINES DIRECTORY	SAN JOSE
<u>60 E SAN CARLOS ST</u>			
1925	HAYES CATHERINE	R.L. POLK & CO.	SAN JOSE
1920	HARKINS W T	R.L. POLK & CO.	SAN JOSE
1920	SMITH JOHN	R.L. POLK & CO.	SAN JOSE
1915	WALLIS L M	R.L. POLK & CO.	SAN JOSE
<u>69 E SAN CARLOS ST</u>			
1940	MCDONALD S E	R.L. POLK & CO.	SAN JOSE
1935	VACANT	R.L. POLK & CO.	SAN JOSE
1930	ALLEN W H	R.L. POLK & CO.	SAN JOSE
1925	FONTENEAU MRA A M	R.L. POLK & CO.	SAN JOSE
1920	FONTANEAU MRS A M	R.L. POLK & CO.	SAN JOSE
1915	FONTEAU ALICE M (WID C L)	R.L. POLK & CO.	SAN JOSE
<u>70 E SAN CARLOS ST</u>			
1945	COOK A L	R.L. POLK & CO.	SAN JOSE
1940	CAMPBELL ISABELLE MRS [MASSAGE]	R.L. POLK & CO.	SAN JOSE
1935	CAMPBELL J H [PHYSIO THERAPIST]	R.L. POLK & CO.	SAN JOSE
<u>80 E SAN CARLOS ST</u>			
1980	BLIMPIES	HAINES DIRECTORY	SAN JOSE
1980	INTERLOCK PRDCTNS	HAINES DIRECTORY	SAN JOSE
1980	KING JNTRL BLDNG MN	HAINES DIRECTORY	SAN JOSE
1975	AMERICAN BUSINESS COLLEGE	R.L. POLK & CO.	SAN JOSE
1970	MARKET TRAINING INSTITUTE	R.L. POLK & CO.	SAN JOSE
1965	MKT TRAINING INSTITUTE	R.L. POLK & CO.	SAN JOSE
1949-50	MAYO L R MRS	R.L. POLK & CO.	SAN JOSE
1945	MAYO L R MRS	R.L. POLK & CO.	SAN JOSE
<u>90 E SAN CARLOS ST</u>			
2016	MC DONALD'S	INFOUSA	SOUTH WEST

City Directory Target Property Address

E San Carlos St, San Jose, CA 95113

2011	MC DONALD'S	INFOUSA	PACIFIC
2006	MCDONALD'S RESTAURANT	HAINES DIRECTORY	SAN JOSE CITY AND SUBURBAN
1970	MC DONALD'S HAMBURGERS	R.L. POLK & CO.	SAN JOSE
1970	X [2D ST INTS]	R.L. POLK & CO.	SAN JOSE
1970	Y [3D ST INTS]	R.L. POLK & CO.	SAN JOSE
1965	MCDONALD'S HAMBURGERS	R.L. POLK & CO.	SAN JOSE
1965	X [S 2D INTS]	R.L. POLK & CO.	SAN JOSE
1965	Y [S 3D INTS]	R.L. POLK & CO.	SAN JOSE
<u>93 E SAN CARLOS ST</u>			
2006	FEDEX KINKO'S	HAINES DIRECTORY	SAN JOSE CITY AND SUBURBAN
2006	X [S 3RD ST INTS]	HAINES DIRECTORY	SAN JOSE CITY AND SUBURBAN
<u>110 E SAN CARLOS ST</u>			
1961	BIRKENBERG AXEL	R.L. POLK & CO.	SAN JOSE
1955	MANSELL CLARIBEL B MRS	R.L. POLK & CO.	SAN JOSE

Comment: E San Carlos St is a continuation of W San Carlos St. No street directory coverage available for San Jose prior to 1915.

Historical By Street Number

Target Property:

*W San Carlos St,
San Jose, CA 95113*

Prepared For:
PES Environmental, Inc.

Order #: 117015

Project #: 126.151.01.002

Date: 11/2/2018

City Directory Historical by Street Number

1 W San Carlos St	Street Begins (1915-2006); Street Begins (2011-2016)
10 W San Carlos St	No Listing (1915-1949/50); Referee Glen Neece's Arcade [Tavern] (1955); No Listing (1961-2016)
100 W San Carlos St	No Listing (1915-2000/01); Arcadia Restaurant (2006); Arcadia Restaurant (2011-2016); Cut (2016)
102 W San Carlos St	No Listing (1915-1930); Standard Stations Inc (1935); No Listing (1940-2016)
1236 W San Carlos St	No Listing (1915-2011); Brittmoore Animal Hospital Inc (2016); Burbridge Sarah Dvm (2016); Kampschmidt Kit Dvm (2016); Rieman Jim Dvm (2016); Tatum Mary Dvm (2016); Taylor Amanda Dvm (2016)
124 W San Carlos St	Nelson John (1915); Enriques Adeline (1920); Rodriguez Mrs Rosa (1920); Correa F S (1925); No Listing (1930-2016)
1256 W San Carlos St	No Listing (1915-2011); Janus International Group (2016)
1260 W San Carlos St	No Listing (1915-2011); Church Pest Control (2016); Church Services (2016)
130 W San Carlos St	No Listing (1915-1935); Sanscomb R G [Restr] (1940); Randazzo Jimmie Super Sta (1945); No Listing (1949/50-2016)
135 W San Carlos St	No Listing (1915-1925); Hatch & Thayer [Gas Sta] (1930); Vacant (1935); No Listing (1940-2000/01); Civic Auditorium San Jose City (2006-2011); American Musical Theater (2011-2016)
136 W San Carlos St	No Listing (1915-1925); Swedish Evangelical Mission Church (1930-1935); Mission Covenant Church (1940-1949/50); Vacant (1955); San Jose Theater Foundation (1961); Civic Playhse (1961); No Listing (1965-2016)
138 W San Carlos St	No Listing (1915-1955); Bennett Richd Tel Answering Serv (1961-1965); Vacant (1970-1975); Sharkey Archit&Plan (1980-1985); No Current Listing (1990/91-2000/01); No Listing (2006-2016)
138 1/2 W San Carlos St	No Listing (1915-1961); Am Assn Of Univ [Women] (1965); Vacant (1970-1975); No Listing (1980-2016)
140 W San Carlos St	No Listing (1915-1935); Heuschele W H [Phys] (1940-1955); Wirtz W K [Dentist] (1949/50-1965); Vacant (1970); Top Hat Catering (1975); Young Gallery (1980-1985); No Current Listing (1990/91-2000/01); No Listing (2006-2016)
141 W San Carlos St	Burns Mrs Annie (1915-1920); Baker Saml (1920); Riley Patrick (1920); Simpson Hattie (1920); Tepples Mrs Mary (1920); No Listing (1925-2016)
142 W San Carlos St	Castle Carrie (Wid I N) (1915); Castle Mrs California (1920); Castle R N (1925-1930); Vacant (1935); Castle R N (1940); No Listing (1945); Coilins J W (1949/50); Science Of Mind Fellowship Hqs Ch (1955); Vacant (1961); No Listing (1965-2016)
144 W San Carlos St	Bennett J H (1915); Tice G E (1920); Marckres C C (1925-1949/50); Haines Donald F [Archtl] (1955); Vacant (1961); No Listing (1965-2016)
145 W San Carlos St	No Listing (1915-1945); Civic Auditorium (1949/50-2006); Montgomery Theatre (1970-1985); Cty Sj Civic Audtrm (1980); Diablos (1980); Mccabe Hall Sn Jose (1980-1990/91); San Jose Diablos (1980); Sanjse Pro Volleybl (1980); Volume Sv Ctrng Cns (1980); Convention Fac Adtm (1985); Fine Arts San Jose (1985-2006); Ogden Food Service (1985); Sanjse Cvnvtn Audtm (1985-2006); Sanjse Cty Mccabe (1990/91); Service Amer Corp (1990/91); Conventn&Cltrl Affr (1994); Tech Museum Innovvtn (1994); Conventn Arts7entrtnmnt-Audtrm (2000/01-2006); Caf? Primavera Tech Museum (2006); No Listing (2011); Cafe Primavera Tech Museum (2016)

146 W San Carlos St	Webber Robt (1915); Weaver Wm (1920); Vacant (1925-1935); Sachs Freda Mrs (1940); Harvey Dora [Phtog] (1945-1955); Sachs Walter (1945-1955); Vacant (1961); Powell's Parking] (1965); No Listing (1970-2016)
148 W San Carlos St	Castle A F (1915-1920); Sainsbury G O (1925); Castle A F (1930); Bernal L E (1935); Castle A F (1940-1945); Crippled Children's Society Of S C County (1949/50); Family Service Assn (1949/50-1955); State Dept Of Mental Hygiene (1949/50); Vacant (1961); No Listing (1965-2016)
148 1/2 W San Carlos St	No Listing (1915-1920); Dellwig Mrs Agnes (1925); Gordon Albt (1930); Smith H H (1935); Zeano Peter (1940); Gore Kenneth (1945); Guenza Mitchell [Food Broker] (1949/50); Apra F (1955); Vacant (1961); No Listing (1965-2016)
149 W San Carlos St	Blondeel Ernest (1915); Sylvester A J (1920); No Listing (1925); Vierra Johanna Mrs (1930); No Listing (1935-2016)
15 W San Carlos St	No Listing (1915-1925); Costanzo Anthony [Barber] (1930-1940); Costanza Vincent [Shoe Shiner] (1930); Koleopulos Gus [Shoe Shiner] (1940); Page E A [Watch Repr] (1945); Owen Realty Co (1949/50); Sandretto Edw J [Hearing Aids] (1955); No Listing (1961-2016)
150 W San Carlos St	No Listing (1915-1985); Mccabe Hall Admin (1990/91); Montgmry Theatre (1990/91); Obrien Kreitzberg (1990/91); Sanjse Cty Cnvntn (1990/91-2006); Service Amer Corp (1990/91); Conventn&Cltrl Affr (1994); Tourist Info (1994); Conventn Arts And Entertnmnt (2000/01); Tourist Informationsanjse (2000/01); No Listing (2011-2016)
152 W San Carlos St	No Listing (1915-1935); Vacant (1940); Cavala Thos (1945); No Listing (1949/50-2016)
153 W San Carlos St	Marmolejo Conception (1915); Griffin Mrs S E (1920); Baleria Felix (1925); Biderman Saml (1930); No Listing (1935-2016)
156 W San Carlos St	No Listing (1915-1930); Vacant (1935); No Listing (1940-1945); Whalen's Theresa Beauty Salon (1949/50-1955); Evans Mona M Mrs [Electrologist] (1955); No Listing (1961-2016)
165 W San Carlos St	No Listing (1915-1955); Greater San Jose Chamber Of Commerce (1961-1965); Association Of Metropolitan San Jose The (1970-1975); No Listing (1980); No Current Listing (1985-2000/01); No Listing (2006-2016)
180 W San Carlos St	No Listing (1915-1975); Building (1980); Cty Sj Lbry Calif (1980); Natl Library Sports (1980); No Listing (1985-2016)
21 W San Carlos St	No Listing (1915-1925); Expert Cleaners (1930); Curnow Appliance Co [Elec Appliances] (1935); Serratore Lucian [Beauty Shop] (1940); Lucian Beauty Salon (1945); Serrator Lucian [Beauty Shop] (1949/50); Witt's Beauty Salon (1955); Cucciare Leonardo [Barber] (1955); Batch Geo [Watch Repr] (1961); No Listing (1965-2016)
29 W San Carlos St	No Listing (1915-1925); Vacant (1930); Clevenger H A [Locksmith] (1935-1955); Dan's Confy (1961); No Listing (1965-2016)
325 W San Carlos St	No Listing (1915-2006); Shellenas Cafe (2011); Sofa Building (2011); Anderson Brule (2011); American Institute Of Arch (2011); Symphony Silicon Valley (2011); Jerseys (2011); Callander Associates (2011); No Listing (2016)
333 W San Carlos St	No Listing (1915-2000/01); Building (2006); Beck Justin T Atty (2006); Bismonte Alfredo Atty (2006); Bustamante O'hara & Gglssso Apc (2006); Allaghan Hana Atty (2006); Canadian Cnslte Ofc (2006); Chiao Tung Bank (2006); Creech Randall C (2006); D2d Cars Inc (2006); Dean Wttr Rynlds Inc Snjse Ofc (2006); Doubleknot (2006); Duggan Jeremy M Atty (2006); Ehrman Katryn Atty (2006); Finley Ron Atty (2006); Hansen Robert D Atty (2006); He William Atty (2006); J Walter Thompson Technology (2006); Jiang Ashley X Atty (2006); Kennedy Sfn P The Law Ofc Of (2006); Kraus Edward A Creech Liebow (2006); Kraw & Kraw (2006); Liebow Peter A (2006); Morgan Stanley (2006); Paolo's Restaurant (2006); Parkinson Marc G (2006); Pdf Solutions (2006); Petrinovich Pugh (2006); Reed Chuch (2006); Riverpark Mart (2006); Ross Scott Atty (2006); Roth Steven J (2006); Smith Barney (2006); Stoelker James Atty (2006); Wagstaff Thomas A (2006); No Listing (2011-2016)
345 W San Carlos St	No Listing (1915-2006); California Theater San Jose (2011); No Listing (2016)
35 W San Carlos St	No Listing (1915-1925); Binder & Curtis [Archts] (1930-1955); Lotz W D [Structural Eng] (1935-1940); Lotz W D [Structural Eng] (1949/50-1955); Vacant (1961); No Listing (1965-2016)

37 W San Carlos St	No Listing (1915-1925); Hawes C W [2D Hd Furn] (1930); Round Table Caf? (1935-1940); Chalet Caf? (1945); Della Valle B J [Restr] (1949/50); Continental Caf? (1955); Beauty Culture Inc [Sch] (1961); San Jose Beauty College (1961); No Listing (1965-2016)
40 W San Carlos St	No Listing (1915-1925); Western Pacific Railroad Co (1930-1949/50); Sacramento Northern Railway (1935-1949/50); Davis Jerry Travel Luggage Mart (1955); Michael The Tailor (1955); Sanjose Hearing Clinic (1961); San Jose Box Ofc [Tickets Agcy] (1965); Vacant (1970); Vacant (4 No's 40-78) (1975); No Listing (1980-2016)
42 W San Carlos St	No Listing (1915-1925); Vacant (1930-1940); Johnson H R [Jwlr] (1945-1949/50); Sainte Claire Jwlr (1955); Krpm Radio Sta (1961); Vacant (1965-1970); No Listing (1975-2016)
44 W San Carlos St	No Listing (1915-1925); Vacant (1930); Rankin V L [Adv] (1935); San Jose [Travel Service] (1940); Craig F D [Chiropracist] (1945); Vacant (1949/50); Sanjose Hearing Clinic (1955); No Listing (1961-2016)
50 W San Carlos St	No Listing (1915-1961); Buffet The [Restr] (1965); Vacant (1970); No Listing (1975-2016)
55 W San Carlos St	No Listing (1915-1925); Alexander Billiard Parlors (1930); Wagner Harry [Billiards] (1935); Oswald A J [Restr] (1940-1945); Wasserman Jos [Liquors] (1949/50); Oswald's Club Fifty-Five [Cocktails] (1955); Sanjose Club [Tavern] (1961); No Listing (1965-2016)
57 W San Carlos St	No Listing (1915-1925); Colonial Barber Shop (1930-1935); Pappalardo Antone [Shoe Shiner] (1930); No Listing (1940-2016)
57 1/2 W San Carlos St	No Listing (1915-1930); Tsagalakis Andw [Shoe Shiner] (1935); No Listing (1940-2016)
59 W San Carlos St	No Listing (1915-1925); Vacant (1930); No Listing (1935); Stefanini Peter [Clo Clnr] (1940); Expert Clnrs (1945); Craig F D [Chiropracist] (1949/50-1955); Myra Deane Co [Vitamins] (1949/50); Vacant (1961); No Listing (1965-2016)
60 W San Carlos St	No Listing (1915-1930); Hotel Sainte Claire Coffee Shop (1935-1945); St Claire Office Room (1949/50); Hotel Sainte Claire Coffee Rm (1955); No Listing (1961-2016)
63 W San Carlos St	No Listing (1915-1925); Redwood Estates Co [Real Est] (1930); Expert Cleaners Br (1935); Colonial Barber Shop (1940-1961); Jones W G [Shoe Shiner] (1945-1955); No Listing (1965-2016)
71 W San Carlos St	No Listing (1915-1955); Blake Al Photography Co [Coml] (1961); No Listing (1965-2016)
72 W San Carlos St	No Listing (1915-1925); Vacant (1930); No Listing (1935-2016)
74 W San Carlos St	No Listing (1915-1925); Vacant (1930); National Cash Register Co (1935); Stathatos Carl [Florist] (1940-1945); Sainte Claire Clothing Shop (1949/50); Davis Jerry Travel Serv (1955-1965); Saint Claire Travel Services Inc (1970); No Listing (1975-2016)
76 W San Carlos St	No Listing (1915-1925); Vacant (1930); No Listing (1935); Graham C P Mrs [Women's Clo] (1940); Stowell R L [Letter Shop] (1945); Long Winifred [Mlnr] (1949/50-1955); No Listing (1961-2016)
78 W San Carlos St	No Listing (1915-1925); Vacant (1930); Strathatos Vida Mrs [Florist] (1935); Gelano D H Mrs [Mlnr] (1940); Vacant (1945); David Jerry [Travel Bureau] (1949/50); Shadow Box The [Greeting Cards] (1955); Vacant (1961-1970); No Listing (1975-2016)
80 W San Carlos St	No Listing (1915-1925); Rache's Sainte Claire Gown Shop (1930); Alderman E P [Real Est] (1935-1945); Mccarthy G G Mrs [Notary] (1935); Saunders Sandy Service Collections (1935); Newcomer Jereine [Notary Public] (1945); Stathatos Carl [Florist] (1949/50); Sainteclair Flower Shop (1955-1961); Lajoya Jwlyr Repr (1965); La Joya Jewelry Mfg (1970-1975); No Listing (1980-2016)
83 W San Carlos St	No Listing (1915-1935); Central Grocery Co [Liquor Dept] (1940); No Listing (1945); Genevovesi Bros [Liquors] (1949/50); Central Liquor Store (1955); Herman's Barber Sup (1961); Witt's Beauty Salon (1961); No Listing (1965-2016)
84 W San Carlos St	No Listing (1915-1925); Hotel Sainte Claire Beauty Parlor (1930-1935); Springer L G [Beauty Shop] (1940-1949/50); Sainteclair Salon De Beaute (1955-1961); Vacant (1965); No Listing (1970-2016)

85 W San Carlos St	No Listing (1915-1925); Druids Temple (1930-1961); Columbus Grove No 74 (1930); Court Victory No 263 (1930); Garden City Circle (No 42 U A O D) (1930); Goodfellow's Lodge (1930); Hamilton Lodge No 612 Natl Croation Society (1930); Jose Chapter Uaod (1930); Liberty Circle Uaod (1930); Loyal Oak Lodge No 7967 (loof) (1930); Mexican Benevolent Mutual Society (1930); Sons Of Veterans (1930); Svea Logem Lodge (1930); United Spanish War Veterans (1930); Standard Life Assn (1945); Svea Logen (1945); Young Men's Institute (1945); Church Of Spiritual Philosopy (1949/50); Columbus Benevolent Society (1949/50); No Listing (1965-2016)
88 W San Carlos St	No Listing (1915-1925); Hotel Sainte Claire Barber Shop (1930); Brassill M J [Barber] (1935-1949/50); Robertson F J [Shoe Shiner] (1945-1949/50); Sainteclair Barber Shop (1955-1970); Vacant (4 No's 40-78) (1975); No Listing (1980-2016)
92 W San Carlos St	No Listing (1915-1925); Vacant (1930); No Listing (1935-1955); Sainte Claire Smoke Shop (1961-1970); St Claire Delicatessen (1975-1980); No Listing (1985-2016)

Comments: No street directory coverage available for San Jose prior to 1915.

City Directory Standard Report

Target Property:

*W San Carlos St,
San Jose, CA 95113*

Prepared For:
PES Environmental, Inc.

Order #: 117015

Project #: 126.151.01.002

Date: 11/2/2018

City Directory Standard Report

W San Carlos St, San Jose, CA 95113

INFOUSA

SOUTH WEST	2016	W SAN CARLOS ST	
		1	STREET BEGINS
		100	ARCADIA RESTAURANT
		100	CUT
		135	AMERICAN MUSICAL THEATER
		145	CAFE PRIMAVERA TECH MUSEUM
		1236	BRITTMOORE ANIMAL HOSPITAL INC
		1236	BURBRIDGE SARAH DVM
		1236	KAMPSCHMIDT KIT DVM
		1236	RIEMAN JIM DVM
		1236	TATUM MARY DVM
		1236	TAYLOR AMANDA DVM
		1256	JANUS INTERNATIONAL GROUP
		1260	CHURCH PEST CONTROL
		1260	CHURCH SERVICES

INFOUSA

PACIFIC	2011	W SAN CARLOS ST	
		1	STREET BEGINS
		100	ARCADIA RESTAURANT
		135	AMERICAN MUSICAL THEATER
		135	CIVIC AUDITORIUM-SAN JOSE CITY
		135	SAN JOSE CIVIC AUDITORIUM
		325	AMERICAN INSTITUTE OF ARCH # 100
		325	ANDERSON BRULE # 4
		325	CALLANDER ASSOCIATES # 300
		325	JERSEYS # 190
		325	SHELLENAS CAFE
		325	SOFA BUILDING
		325	SYMPHONY SILICON VALLEY # 160
		345	CALIFORNIA THEATER SAN JOSE
		345	SAN JOSE CALIFORNIA THEATRE

City Directory Standard Report

W San Carlos St, San Jose, CA 95113

HAINES DIRECTORY

SAN JOSE CITY 2006
AND SUBURBAN

W SAN CARLOS ST

1	STREET BEGINS
100	ARCADIA RESTAURANT
135	CIVIC AUDITORIUM SAN JOSE CITY
145	CAF? PRIMAVERA TECH MUSEUM
145	CIVIC AUDITORIUM
145	CONVENTN ARTS&ENTRMNT AUDTRM
145	FINE ARTS SAN JOSE
145	SANJSE CNVNTN FCLTY CVC ADTRM
145	SANJSE CTY CNVNTN CIVIC AUDTRM
150	SANJSE CNVNTN FCLTY
150	SANJSE CTY CNVNTN CENTER
150	X [VINE ST INTS]
333	ALLAGHAN HANA ATTY
333	BECK JUSTIN T ATTY
333	BISMONTE ALFREDO ATTY
333	BUILDING
333	BUSTAMANTE O'HARA & GGLSSO APC
333	CANADIAN CNSLTE OFC
333	CHIAO TUNG BANK
333	CREECH LIEE OW & KRAUS
333	CREECH RANDALL C
333	D2D CARS INC
333	DEAN WTRR RYNLDS INC SNJSE OFC
333	DOUBLEKNOT
333	DUGGAN JEREMY M ATTY
333	EHRMAN KATRYN ATTY
333	FINGERMAN DANIEL ATTY
333	FINLEY RON ATTY
333	HANSEN ROBERT D ATTY

City Directory Standard Report

W San Carlos St, San Jose, CA 95113

333	HE WILLIAM ATTY	
333	J WALTER THOMPSON TECHNOLOGY	
333	JIANG ASHLEY X ATTY	
333	KENNEDY STFN P THE LAW OFC OF	
333	KENYON & KENYON	
333	KRAUS EDWARD A CREECH LIEBOW	
333	KRAW & KRAW	105
333	KRAW GEORGE M	105
333	LIEBOW PETER A	
333	MORGAN STANLEY	
333	MOUNT & STOELKER LAW OFFICES	
333	MOUNT DANIEL S ATTY	
333	PAOLO'S RESTAURANT	
333	PARKINSON MARC G	
333	PDF SOLUTIONS	
333	PDF SOLUTIONS	
333	PETRINOVICH PUGH	
333	REED & ROTH	
333	REED CHUCH	
333	RIVERPARK MART	
333	ROSS SCOTT ATTY	
333	ROTH STEVEN J	
333	SHIH BOBBY T ATTY	
333	SMITH BARNEY	
333	STOELKER JAMES ATTY	
333	STOELKER JAMES L ATTY	
333	WAGSTAFF THOMAS A	

HAINES DIRECTORY

SAN JOSE CITY 2000-01
AND SUBURBAN

W SAN CARLOS ST

1	STREET BEGINS
1	X [MARKET S INTS]
138	NO CURRENT LISTING

City Directory Standard Report

W San Carlos St, San Jose, CA 95113

140	NO CURRENT LISTING
145	CIVIC AUDITORIUM
145	CONVENTN ARTS7ENTRTNMNT- AUDTRM
145	FINE ARTS SAN JOSE
145	SANJSE CNVNTN CIVIC AUDITORIUM
145	SANJSE CTY CNVNTN CIVIC AUDTRM
145	SANJSE CTY MSM TECH INNOVATION
150	CONVENTN ARTS AND ENTERTNMNT
150	SANJSE CNVNTN CNTR
150	SANJSE CNVNTN VISITOR INFO
150	SANJSE CTY CNVNTN CENTER
150	TOURIST INFORMATIONSANJSE
165	NO CURRENT LISTING

HAINES DIRECTORY

SAN JOSE 1994

W SAN CARLOS ST

1	STREET BEGINS
138	NO CURRENT LISTING
140	NO CURRENT LISTING
145	CIVIC AUDITORIUM
145	CONVENTN&CLTRL AFFR
145	FINE ARTS SAN JOSE
145	SANJSE CNVNTN ADTRM
145	SANJSE CTY AUDITORM
145	TECH MUSEUM INNOVTN
150	CONVENTN&CLTRL AFFR
150	SANJSE CNVNTN CNTR
150	SANJSE CNVNTN&VSTRS
150	SANJSE CTY CNVNTN
150	SANJSE CTY CNVNTN
150	TOURIST INFO
165	NO CURRENT LISTING

City Directory Standard Report

W San Carlos St, San Jose, CA 95113

HAINES DIRECTORY

SAN JOSE	1990-91	W SAN CARLOS ST	
		1	STREET BEGINS
		138	NO CURRENT LISTING
		140	NO CURRENT LISTING
		145	CIVIC AUDITORIUM
		145	CIVIC AUDITORIUM
		145	FINE ARTS SAN JOSE
		145	MCCABE HALL BOX OFC
		145	MCCABE HALL INFO
		145	SANJSE CNVNTN AUDTM
		145	SANJSE CTY CVC ADTM
		145	SANJSE CTY CVC ADTM
		145	SANJSE CTY MCCABE
		145	SANJSE CTY MCCABE
		145	SERVICE AMER CORP
		150	MCCABE HALL ADMIN
		150	MONTGMRY THEATRE
		150	OBRIEN KREITZBERG
		150	SANJSE CTY CNVNTN
		150	SANJSE CTY CNVNTN
		150	SERVICE AMER CORP
		165	NO CURRENT LISTING

HAINES DIRECTORY

SAN JOSE	1985	W SAN CARLOS ST	
		1	STREET BEGINS
		138	SHARKEY ARCHITECT
		140	YOUNG GALLERY
		145	CIVIC AUDITORIUM
		145	CIVIC AUDITORIUM
		145	CONVENTION FAC ADTM
		145	CONVENTION FAC MCCB
		145	FINE ARTS SAN JOSE

City Directory Standard Report

W San Carlos St, San Jose, CA 95113

145	MCCABE HALL BOX OFC
145	MCCABE HALL INFO
145	MONTGOMERY THEATRE
145	MONTGOMERY THRT SJ
145	OGDEN FOOD SERVICE
145	SANJSE CNVNTN AUDTM
145	SANJSE CNVNTN MCCBE
145	SANJSE CTY AUDITRM
145	SANJSE CTY FINE ART
145	SANJSE CTY SVC ADTM
165	NO CURRENT LISTING

HAINES DIRECTORY

SAN JOSE 1980

W SAN CARLOS ST

1	STREET BEGINS
92	STCLARE DELICATESN
138	SHARKEY ARCHIT&PLAN
140	YOUNG GALLERY
145	CIVIC AUDITORIUM
145	CTY SJ CIVIC AUDTRM
145	CTY SJ MCCABE HALL
145	CTY SJ MONTGOMERY
145	DIABLOS
145	MCCABE HALL SN JOSE
145	MONTGOMERY THEATRE
145	SAN JOSE DIABLOS
145	SANJSE PRO VOLLEYBL
145	VOLUME SV CTRNG CNS
180	BUILDING
180	CTY SJ LBRY CALIF
180	CTY SJ LBRY CARD
180	CTY SJ LBRY CHECKOT
180	CTY SJ LBRY CHILD
180	CTY SJ LBRY CMNTY

City Directory Standard Report

W San Carlos St, San Jose, CA 95113

180	CTY SJ LBRY FICTION
180	CTY SJ LBRY GNRL AD
180	CTY SJ LBRY MAIN
180	CTY SJ LBRY MEDIA
180	CTY SJ LBRY PERIODC
180	CTY SJ LBRY RFRNCE
180	CTY SJ LBRY SHUT IN
180	CTY SJ LBRY VARIETY
180	CTY SJ LBRY YOUNG
180	NATL LIBRARY SPORTS

R.L. POLK & CO.

SAN JOSE

1975

W SAN CARLOS ST

1	STREET BEGINS
40	VACANT (4 NO'S 40-78)
80	LA JOYA JEWELRY MFG
88	VACANT (4 NO'S 40-78)
92	ST CLAIRE DELICATESSEN
92	X [MARKET ST INTS]
138	VACANT
138 1/2	VACANT
140	TOP HAT CATERING
145	MONTGOMERY THEATRE
145	SAN JOSE CIVIC AUDITORIUM
165	SAN JOSE CHAMBER OF COMMERCE THE

R.L. POLK & CO.

SAN JOSE

1970

W SAN CARLOS ST

1	STREET BEGINS
40	VACANT
42	VACANT
50	VACANT
74	SAINT CLAIRE TRAVEL SERVICES INC
78	VACANT

City Directory Standard Report

W San Carlos St, San Jose, CA 95113

80	LA JOYA JEWELRY MFG
88	SAINT CLAIRE BARBER SHOP
92	SAINTE CLAIRE LIQUORS
92	X [MARKET ST INTS]
138	VACANT
138 1/2	VACANT
140	VACANT
145	MONTGOMERY THEATRE
145	SAN JOSE CIVIC AUDITORIUM
165	ASSOCIATION OF METROPOLITAN SAN JOSE THE

R.L. POLK & CO.

SAN JOSE

1965

W SAN CARLOS ST

1	STREET BEGINS
40	SAN JOSE BOX OFC [TICKETS AGCY]
42	VACANT
50	BUFFET THE [RESTR]
74	SAINTE CLAIRE TRAVEL SERV INC
78	VACANT
80	LAJOYA JWLRY REPR
84	VACANT
88	SAINTE CLAIRE BARBER SHOP
92	SAINTE CLAIRE SMOKE SHOP
92	X [S MARKET INTS]
138	BENNETT RICHD TEL ANSWERING SERV
138 1/2	AM ASSN OF UNIV [WOMEN]
140	WIRTZ WILBER K [DENTIST]
145	SAN JOSE CIVIC AUDITORIUM
146	POWELL'S PARKING]
165	GREATER SAN JOS CHAMBER OF COMMERCE

R.L. POLK & CO.

City Directory Standard Report

W San Carlos St, San Jose, CA 95113

SAN JOSE

1961

W SAN CARLOS ST

1	STREET BEGINS
21	BATCH GEO [WATCH REPR]
29	DAN'S CONFY
35	VACANT
37	BEAUTY CULTURE INC [SCH]
37	SAN JOSE BEAUTY COLLEGE
40	SANJOSE HEARING CLINIC
42	KRPM RADIO STA
55	SANJOSE CLUB [TAVERN]
59	VACANT
63	COLONIAL BARBER SHOP
71	BLAKE AL PHOTOGRAPHY CO [COML]
74	SAINTE CLAIRE TRAVEL SERV
78	VACANT
80	SAINTE CLAIRE FLOWER SHOP
83	HERMAN'S BARBER SUP
83	WITT'S BEAUTY SALON
84	SAINTE CLAIRE BEAUTY SALON
85	DRUIDS TEMPLE [HALL]
88	SAINTE CLAIRE BARBER SHOP
92	SAINTE CLAIRE SMOKE SHOP
92	X [MARKET INTS]
136	CIVIC PLAYHSE
136	SAN JOSE THEATER FOUNDATION
138	BENNETT RICHD TEL ANSWERING SERV
140	WIRTZ WILBER K [DENTIST]
142	VACANT
144	VACANT
145	SANJOSE CIVIC AUDITORIUM
146	VACANT
148	VACANT

City Directory Standard Report

W San Carlos St, San Jose, CA 95113

148 1/2	VACANT
165	GREATER SAN JOSE CHAMBER OF COMMERCE
165	SANJOSE JUNIOR CHAMBER OF COMMERCE

R.L. POLK & CO.

SAN JOSE

1955

W SAN CARLOS ST

1	STREET BEGINS
10	REFEREE GLEN NEECE'S ARCADE [TAVERN]
15	SANDRETTO EDW J [HEARING AIDS]
21	CUCCIARE LEONARDO [BARBER]
21	WITT'S BEAUTY SALON
29	LOCK & KEY SERV [LOCKSMITH]
35	BINDER & CURTIS [ARCHTS]
35	LOTZ WM D [STRUCTURAL ENG]
37	CONTINENTAL CAF?
40	DAVIS JERRY TRAVEL LUGGAGE MART
40	MICHAEL THE TAILOR
42	SAINTE CLAIRE JWLRS
44	SANJOSE HEARING CLINIC
55	OSWALD'S CLUB FIFTY-FIVE [COCKTAILS]
55	OSWALD'S CLUB FIFTY-FIVE CARD RM
59	CRAIG F DON [CHIROPDIST]
59	CRAIG PEARL M MRS [CHIROPDIST]
60	HOTEL SAINTE CLAIRE COFFEE RM
63	COLONIAL BARBER SHOP
63	KOLIOPULOUS FRANK [SHOE SHINER]
74	DAVIS JERRY TRAVEL SERV
76	LONG WINIFRED [MLNR]
78	SHADOW BOX THE [GREETING CARDS]
80	SAINTECLAIRE FLOWER SHOP

City Directory Standard Report

W San Carlos St, San Jose, CA 95113

83	CENTRAL LIQUOR STORE
84	SAINTECLAIRE SALON DE BEAUTE
85	DRUIDS TEMPLE
88	SAINTECLAIRE BARBER SHOP
88	X [MARKET INTS]
136	VACANT
140	HUESCHELE WM H [PHYS]
140	WIRTZ WILBER K [DENTIST]
142	SCIENCE OF MIND FELLOWSHIP HQS CH
144	HAINES DONALD F [ARCHT]
145	CIVIC AUDITORIUM
146	HARVEY DORA
146	HARVEY STUDIO [PHOTOGS]
146	SACHS WALTER BOOKS
148	FAMILY SERVICE ASSN
148 1/2	APRA F
156	EVANS MONA M MRS [ELECTROLOGIST]
156	POWDER PUFF BEAUTY SALON

R.L. POLK & CO.

SAN JOSE

1949-50

W SAN CARLOS ST

1	STREET BEGINS
15	OWEN REALTY CO
21	SERRATOR LUCIAN [BEAUTY SHOP]
29	CLEVINGER H A [LOCKSMTH]
35	BINDER & CURTIS [ARCHTS]
35	LOTZ W D [STRUCTURAL ENG]
37	DELLA VALLE B J [RESTR]
40	SACRAMENTO NORTHERN RY CO
40	WESTERN PAC R R CO
42	BUTERA S F [JWLR]
42	JOHNSON H R [WATCH REPR]
44	VACANT

City Directory Standard Report

W San Carlos St, San Jose, CA 95113

55	WASSERMAN JOS [LIQUORS]
59	CRAIG F D [CHIROPODIST]
59	MYRA DEANE CO [VITAMINS]
60	ST CLAIRE OFFICE ROOM
63	COLONIAL BARBER SHOP
63	CRAWFORD ERNEST [SHOE SHINER]
74	SAINTE CLAIRE CLOTHING SHOP
76	LONG WINIFRED [MLNR]
78	DAVID JERRY [TRAVEL BUREAU]
80	STATHATOS CARL [FLORIST]
83	GENEVOVESI BROS [LIQUORS]
84	DELANY MARGT [BEAUTY SHOP]
85	CHURCH OF SPIRITUAL PHILOSOPY
85	COLUMBUS BENEVOLENT SOCIETY
85	DRUIDS TEMPLE
88	SILVESTRI NICHOLAS [SHOE SHINER]
88	STEILING H M [BARBER]
88	X [MARKET INTS]
136	MISSION COVENANT CH
140	HUESCHELE W H [PHYS]
140	WIRTZ W K [DENTIST]
142	COILINS J W
144	MARCKRES C C
145	CIVIC AUDITORIUM
146	HARVEY DORA [PHOTOG]
146	SACHS WALTER [BOOKS]
148	CRIPPLED CHILDREN'S SOCIETY OF S C COUNTY
148	FAMILY SERVICE ASSN
148	STATE DEPT OF MENTAL HYGIENE
148 1/2	GUENZA MITCHELL [FOOD BROKER]
156	WHALEN'S THERESA BEAUTY SALON

R.L. POLK & CO.

888-396-0042

www.geo-search.com

City Directory Standard Report

W San Carlos St, San Jose, CA 95113

SAN JOSE

1945

W SAN CARLOS ST

1	STREET BEGINS
15	PAGE E A [WATCH REPR]
21	LUCIAN BEAUTY SALON
29	CLEVENGER H A [LOCKSMITH]
35	BINDER & CURTIS [ARCHTS]
37	CHALET CAF?
40	SACRAMENTO NORTHERN RY CO
40	TIDEWATER SOUTHERN RY CO
40	WESTERN PACIFIC RAILROAD CO
42	JOHNSON H R [JWLR]
44	CRAIG F D [CHIROPODIST]
55	OSWALD A J [LIQUORS]
59	EXPERT CLNRS
60	HOTEL SAINTE CLAIRE COFFEE SHOP
63	COLONIAL BARBER SHOP
63	JONES W G [SHOE SHINER]
74	STATHATOS VIDA MRS [FLORIST]
76	STOWELL R L [LETTER SHOP]
78	VACANT
80	ALDERMAN E P [REAL EST]
80	NEWCOMER JEREINE [NOTARY PUBLIC]
84	GEOFFROY CLORINDA MRS [BEAUTY SHOP]
85	DRUIDS TEMPLE
85	STANDARD LIFE ASSN
85	SVEA LOGEN
85	YOUNG MEN'S INSTITUTE
88	ROBERTSON F J [SHOE SHINER]
88	STEILING H M [BARBER]
88	X [MARKET INTS]
130	RANDAZZO JIMMIE SUPER STA
136	MISSION COVENANT CH

City Directory Standard Report

W San Carlos St, San Jose, CA 95113

140	HEUSCHELE W H [PHYS]
144	MARCKRES C C
146	HARVEY DORA [PHTOG]
146	SACHS WALTER
148	CASTLE A F
148 1/2	GORE KENNETH
152	CAVALA THOS

R.L. POLK & CO.

SAN JOSE

1940

W SAN CARLOS ST

1	STREET BEGINS
15	COSTANZA ANTHONY [BARBER]
15	KOLEOPULOS GUS [SHOE SHINER]
21	SERRATORE LUCIAN [BEAUTY SHOP]
29	CLEVINGER H A [LOCKSMITH]
35	BINDER & CURTIS [ARCHTS]
35	LOTZ W D [CONSTR ENG]
37	ROUND TEBLE CAF?
40	SACRAMENTO NORTHERN RAILROAD
40	TIDEWATER SOUTHERN RAILROAD
40	WESTERN PACIFIC RAILROAD CO
42	VACANT
44	SAN JOSE [TRAVEL SERVICE]
55	OSWALD A J [RESTR
59	STEFANINI PETER [CLO CLNR]
60	HOTEL SAINTE CLAIRE COFFEE SHOP
63	COLONIAL BARBER SHOP
74	STATHATOS CARL [FLORIST]
76	GRAHAM C P MRS [WOMEN'S CLO]
78	GELANO D H MRS [MLNR]
80	ALDERMAN E P [REAL EST]
83	CENTRAL GROCERY CO [LIQUOR DEPT]

City Directory Standard Report

W San Carlos St, San Jose, CA 95113

84	SPRINGER L G [BEAUTY SHOP]
85	DRUIDS TEMPLE
88	BRASSILL M J [BARBER]
88	X [MARKET INTS]
130	SANSCOMB R G [RESTR]
136	MISSION COVENANT CHURCH
140	HEUSCHELE W H [PHYS]
142	CASTLE R N
144	MARCKRES C C
146	SACHS FREDA MRS
148	CASTLE A F
148 1/2	ZEANO PETER
152	VACANT

R.L. POLK & CO.

SAN JOSE

1935

W SAN CARLOS ST

1	STREET BEGINS
15	COSTANZA ANTHONY [BARBER]
15	COSTANZA CHAS [SHOE SHINER]
21	CURNOW APPLIANCE CO [ELEC APPLIANCES]
29	CLEVINGER H A [LOCKSMITH]
35	BINDER & CURTIS [ARCHTS]
35	LOTZ W D [STRUCTURAL ENG]
37	ROUND TABLE CAF?
40	SACRAMENTO NORTHERN RAILWAY
40	TIDEWATER SOUTHERN RAILWAY
40	WESTERN PACIFIC RAILROAD CO [CITY TICKET OFFICE]
42	VACANT
44	RANKIN V L [ADV]
55	WAGNER HARRY [BILLIARDS]
57	COLONIAL BARBER SHOP
57 1/2	TSAGALAKIS ANDW [SHOE SHINER]
60	HOTEL SAINTE CLAIRE COFFEE SHOP

City Directory Standard Report

W San Carlos St, San Jose, CA 95113

63	EXPERT CLEANERS BR
74	NATIONAL CASH REGISTER CO
78	STRATHATOS VIDA MRS [FLORIST]
80	ALDERMAN E P [REAL EST]
80	MCCARTHY G G MRS [NOTARY]
80	SAUNDERS SANDY SERVICE COLLECTIONS
84	HOTEL SAINTE CLAIRE BEAUTY SALON
85	DRUIDS TEMPLE
88	BRASSILL M J [BARBER]
88	X [MARKET INTS]
102	STANDARD STATIONS INC
135	VACANT
136	SWEDISH EVANGELICAL MISSION CHURCH
142	VACANT
144	MARCKRES C C
146	VACANT
148	BERNAL L E
148 1/2	SMITH H H
156	VACANT

R.L. POLK & CO.

SAN JOSE

1930

W SAN CARLOS ST

1	STREET BEGINS
15	COSTANZA VINCENT [SHOE SHINER]
15	COSTANZO ANTHONY [BARBER]
21	EXPERT CLEANERS
21	WARDROBE CLEANERS
29	VACANT
35	BINDER & CURTIS [ARCHTS]
37	HAWES C W [2D HD FURN]
40	WESTERN PACIFIC RAILROAD CO
42	VACANT
44	VACANT

City Directory Standard Report

W San Carlos St, San Jose, CA 95113

55	ALEXANDER BILLIARD PARLORS
57	COLONIAL BARBER SHOP
57	PAPPALARDO ANTONE [SHOE SHINER]
59	VACANT
63	REDWOOD ESTATES CO [REAL EST]
63	VERTIN M J [REAL EST]
72	VACANT
74	VACANT
76	VACANT
78	VACANT
80	RACHE'S SAINTE CLAIRE GOWN SHOP
84	HOTEL SAINTE CLAIRE BEAUTY PARLOR
85	COLUMBUS GROVE NO 74
85	COURT VICTORY NO 263
85	DRUIDS TEMPLE
85	GARDEN CITY CIRCLE (NO 42 U A O D)
85	GARDEN CITY LADIES AUXILIARY B R T
85	GARDEN GROVE U A O D
85	GOODFELLOW'S LODGE
85	HAMILTON LODGE NO 612 NATL CROATION SOCIETY
85	JOSE CHAPTER UAOD
85	LIBERTY CIRCLE UAOD
85	LIBERTY GROVE NO 134 UAOD
85	LOYAL OAK LODGE NO 7967 (IOOF)
85	MEXICAN BENEVOLENT MUTUAL SOCIETY
85	NEW ALMADEN LODGE NO 222 (UAOD)
85	SONS OF VETERANS
85	SVEA LOGEM LODGE
85	UNITED SPANISH WAR VETERANS

City Directory Standard Report

W San Carlos St, San Jose, CA 95113

85	UNITED SPANISH WAR VETERANS LADIES AUXILIARY
88	HOTEL SAINTE CLAIRE BARBER SHOP
92	VACANT
135	HATCH & THAYER [GAS STA]
136	SWEDISH EVANGELICAL MISSION CHURCH
142	CASTLE R N
144	MARCKRES C C
146	VACANT
148	CASTLE A F
148 1/2	GORDON ALBT
149	VIERRA JOHANNA MRS
153	BIDERMAN SAML

R.L. POLK & CO.

SAN JOSE

1925

W SAN CARLOS ST

1	STREET BEGINS
124	CORREA F S
142	CASTLE R N
144	MARCKRES C C
146	VACANT
148	SAINSBURY G O
148 1/2	DELLWIG MRS AGNES
153	BALERIA FELIX

R.L. POLK & CO.

SAN JOSE

1920

W SAN CARLOS ST

1	STREET BEGINS
124	ENRIQUES ADELINE
124	RODRIGUEZ MRS ROSA
141	BAKER SAML
141	BURNS MRS ANNIE
141	RILEY PATRICK
141	SIMPSON HATTIE

City Directory Standard Report

W San Carlos St, San Jose, CA 95113

141	TEPPLES MRS MARY
142	CASTLE MRS CALIFORNIA
144	TICE G E
146	WEAVER WM
148	CASTLE A F
149	SYLVESTER A J
153	GRIFFIN MRS S E

R.L. POLK & CO.

SAN JOSE

1915

W SAN CARLOS ST

1	STREET BEGINS
100	X [MARKET INTS]
124	NELSON JOHN
141	BURNS MRS ANNIE
142	CASTLE CARRIE (WID I N)
144	BENNETT J H
146	WEBBER ROBT
148	CASTLE A F
149	BLONDEEL ERNEST
153	MARMOLEJO CONCEPTION

Comment: No street directory coverage available for San Jose prior to 1915.

City Directory Target Property Address

Target Property:

*W San Carlos St,
San Jose, CA 95113*

Prepared For:
PES Environmental, Inc.

Order #: 117015
Project #: 126.151.01.002

Date: 11/2/2018

City Directory Target Property Address

W San Carlos St, San Jose, CA 95113

1 W SAN CARLOS ST

2016	STREET BEGINS	INFOUSA	SOUTH WEST
2011	STREET BEGINS	INFOUSA	PACIFIC
2006	STREET BEGINS	HAINES DIRECTORY	SAN JOSE CITY AND SUBURBAN
2000-01	STREET BEGINS	HAINES DIRECTORY	SAN JOSE CITY AND SUBURBAN
2000-01	X [MARKET S INTS]	HAINES DIRECTORY	SAN JOSE CITY AND SUBURBAN
1994	STREET BEGINS	HAINES DIRECTORY	SAN JOSE
1990-91	STREET BEGINS	HAINES DIRECTORY	SAN JOSE
1985	STREET BEGINS	HAINES DIRECTORY	SAN JOSE
1980	STREET BEGINS	HAINES DIRECTORY	SAN JOSE
1975	STREET BEGINS	R.L. POLK & CO.	SAN JOSE
1970	STREET BEGINS	R.L. POLK & CO.	SAN JOSE
1965	STREET BEGINS	R.L. POLK & CO.	SAN JOSE
1961	STREET BEGINS	R.L. POLK & CO.	SAN JOSE
1955	STREET BEGINS	R.L. POLK & CO.	SAN JOSE
1949-50	STREET BEGINS	R.L. POLK & CO.	SAN JOSE
1945	STREET BEGINS	R.L. POLK & CO.	SAN JOSE
1940	STREET BEGINS	R.L. POLK & CO.	SAN JOSE
1935	STREET BEGINS	R.L. POLK & CO.	SAN JOSE
1930	STREET BEGINS	R.L. POLK & CO.	SAN JOSE
1925	STREET BEGINS	R.L. POLK & CO.	SAN JOSE
1920	STREET BEGINS	R.L. POLK & CO.	SAN JOSE
1915	STREET BEGINS	R.L. POLK & CO.	SAN JOSE

10 W SAN CARLOS ST

1955	REFEREE GLEN NEECE'S ARCADE [TAVERN]	R.L. POLK & CO.	SAN JOSE
------	---	-----------------	----------

15 W SAN CARLOS ST

1955	SANDRETTO EDW J [HEARING AIDS]	R.L. POLK & CO.	SAN JOSE
1949-50	OWEN REALTY CO	R.L. POLK & CO.	SAN JOSE
1945	PAGE E A [WATCH REPR]	R.L. POLK & CO.	SAN JOSE

City Directory Target Property Address

W San Carlos St, San Jose, CA 95113

1940	COSTANZA ANTHONY [BARBER]	R.L. POLK & CO.	SAN JOSE
1940	KOLEOPULOS GUS [SHOE SHINER]	R.L. POLK & CO.	SAN JOSE
1935	COSTANZA ANTHONY [BARBER]	R.L. POLK & CO.	SAN JOSE
1935	COSTANZA CHAS [SHOE SHINER]	R.L. POLK & CO.	SAN JOSE
1930	COSTANZO ANTHONY [BARBER]	R.L. POLK & CO.	SAN JOSE
1930	COSTANZA VINCENT [SHOE SHINER]	R.L. POLK & CO.	SAN JOSE

21 W SAN CARLOS ST

1961	BATCH GEO [WATCH REPR]	R.L. POLK & CO.	SAN JOSE
1955	WITT'S BEAUTY SALON	R.L. POLK & CO.	SAN JOSE
1955	CUCCIARE LEONARDO [BARBER]	R.L. POLK & CO.	SAN JOSE
1949-50	SERRATOR LUCIAN [BEAUTY SHOP]	R.L. POLK & CO.	SAN JOSE
1945	LUCIAN BEAUTY SALON	R.L. POLK & CO.	SAN JOSE
1940	SERRATORE LUCIAN [BEAUTY SHOP]	R.L. POLK & CO.	SAN JOSE
1935	CURNOW APPLIANCE CO [ELEC APPLIANCES]	R.L. POLK & CO.	SAN JOSE
1930	EXPERT CLEANERS	R.L. POLK & CO.	SAN JOSE
1930	WARDROBE CLEANERS	R.L. POLK & CO.	SAN JOSE

29 W SAN CARLOS ST

1961	DAN'S CONFY	R.L. POLK & CO.	SAN JOSE
1955	LOCK & KEY SERV [LOCKSMITH]	R.L. POLK & CO.	SAN JOSE
1949-50	CLEVINGER H A [LOCKSMITH]	R.L. POLK & CO.	SAN JOSE
1945	CLEVINGER H A [LOCKSMITH]	R.L. POLK & CO.	SAN JOSE
1940	CLEVINGER H A [LOCKSMITH]	R.L. POLK & CO.	SAN JOSE
1935	CLEVINGER H A [LOCKSMITH]	R.L. POLK & CO.	SAN JOSE
1930	VACANT	R.L. POLK & CO.	SAN JOSE

35 W SAN CARLOS ST

1961	VACANT	R.L. POLK & CO.	SAN JOSE
1955	BINDER & CURTIS [ARCHTS]	R.L. POLK & CO.	SAN JOSE
1955	LOTZ WM D [STRUCTURAL ENG]	R.L. POLK & CO.	SAN JOSE
1949-50	BINDER & CURTIS [ARCHTS]	R.L. POLK & CO.	SAN JOSE
1949-50	LOTZ W D [STRUCTURAL ENG]	R.L. POLK & CO.	SAN JOSE
1945	BINDER & CURTIS [ARCHTS]	R.L. POLK & CO.	SAN JOSE
1940	BINDER & CURTIS [ARCHTS]	R.L. POLK & CO.	SAN JOSE

City Directory Target Property Address

W San Carlos St, San Jose, CA 95113

1940	LOTZ W D [CONSTR ENG]	R.L. POLK & CO.	SAN JOSE
1935	BINDER & CURTIS [ARCHTS]	R.L. POLK & CO.	SAN JOSE
1935	LOTZ W D [STRUCTURAL ENG]	R.L. POLK & CO.	SAN JOSE
1930	BINDER & CURTIS [ARCHTS]	R.L. POLK & CO.	SAN JOSE

37 W SAN CARLOS ST

1961	BEAUTY CULTURE INC [SCH]	R.L. POLK & CO.	SAN JOSE
1961	SAN JOSE BEAUTY COLLEGE	R.L. POLK & CO.	SAN JOSE
1955	CONTINENTAL CAF?	R.L. POLK & CO.	SAN JOSE
1949-50	DELLA VALLE B J [RESTR]	R.L. POLK & CO.	SAN JOSE
1945	CHALET CAF?	R.L. POLK & CO.	SAN JOSE
1940	ROUND TEBLE CAF?	R.L. POLK & CO.	SAN JOSE
1935	ROUND TABLE CAF?	R.L. POLK & CO.	SAN JOSE
1930	HAWES C W [2D HD FURN]	R.L. POLK & CO.	SAN JOSE

40 W SAN CARLOS ST

1975	VACANT (4 NO'S 40-78)	R.L. POLK & CO.	SAN JOSE
1970	VACANT	R.L. POLK & CO.	SAN JOSE
1965	SAN JOSE BOX OFC [TICKETS AGCY]	R.L. POLK & CO.	SAN JOSE
1961	SANJOSE HEARING CLINIC	R.L. POLK & CO.	SAN JOSE
1955	DAVIS JERRY TRAVEL LUGGAGE MART	R.L. POLK & CO.	SAN JOSE
1955	MICHAEL THE TAILOR	R.L. POLK & CO.	SAN JOSE
1949-50	SACRAMENTO NORTHERN RY CO	R.L. POLK & CO.	SAN JOSE
1949-50	WESTERN PAC R R CO	R.L. POLK & CO.	SAN JOSE
1945	SACRAMENTO NORTHERN RY CO	R.L. POLK & CO.	SAN JOSE
1945	TIDEWATER SOUTHERN RY CO	R.L. POLK & CO.	SAN JOSE
1945	WESTERN PACIFIC RAILROAD CO	R.L. POLK & CO.	SAN JOSE
1940	SACRAMENTO NORTHERN RAILROAD	R.L. POLK & CO.	SAN JOSE
1940	TIDEWATER SOUTHERN RAILROAD	R.L. POLK & CO.	SAN JOSE
1940	WESTERN PACIFIC RAILROAD CO	R.L. POLK & CO.	SAN JOSE
1935	SACRAMENTO NORTHERN RAILWAY	R.L. POLK & CO.	SAN JOSE
1935	TIDEWATER SOUTHERN RAILWAY	R.L. POLK & CO.	SAN JOSE
1935	WESTERN PACIFIC RAILROAD CO [CITY TICKET OFFICE]	R.L. POLK & CO.	SAN JOSE
1930	WESTERN PACIFIC RAILROAD CO	R.L. POLK & CO.	SAN JOSE

City Directory Target Property Address

W San Carlos St, San Jose, CA 95113

42 W SAN CARLOS ST

1970	VACANT	R.L. POLK & CO.	SAN JOSE
1965	VACANT	R.L. POLK & CO.	SAN JOSE
1961	KRPM RADIO STA	R.L. POLK & CO.	SAN JOSE
1955	SAINTE CLAIRE JWLR	R.L. POLK & CO.	SAN JOSE
1949-50	BUTERA S F [JWLR]	R.L. POLK & CO.	SAN JOSE
1949-50	JOHNSON H R [WATCH REPR]	R.L. POLK & CO.	SAN JOSE
1945	JOHNSON H R [JWLR]	R.L. POLK & CO.	SAN JOSE
1940	VACANT	R.L. POLK & CO.	SAN JOSE
1935	VACANT	R.L. POLK & CO.	SAN JOSE
1930	VACANT	R.L. POLK & CO.	SAN JOSE

44 W SAN CARLOS ST

1955	SANJOSE HEARING CLINIC	R.L. POLK & CO.	SAN JOSE
1949-50	VACANT	R.L. POLK & CO.	SAN JOSE
1945	CRAIG F D [CHIROPODIST]	R.L. POLK & CO.	SAN JOSE
1940	SAN JOSE [TRAVEL SERVICE]	R.L. POLK & CO.	SAN JOSE
1935	RANKIN V L [ADV]	R.L. POLK & CO.	SAN JOSE
1930	VACANT	R.L. POLK & CO.	SAN JOSE

50 W SAN CARLOS ST

1970	VACANT	R.L. POLK & CO.	SAN JOSE
1965	BUFFET THE [RESTR]	R.L. POLK & CO.	SAN JOSE

55 W SAN CARLOS ST

1961	SANJOSE CLUB [TAVERN]	R.L. POLK & CO.	SAN JOSE
1955	OSWALD'S CLUB FIFTY-FIVE [COCKTAILS]	R.L. POLK & CO.	SAN JOSE
1955	OSWALD'S CLUB FIFTY-FIVE CARD RM	R.L. POLK & CO.	SAN JOSE
1949-50	WASSERMAN JOS [LIQUORS]	R.L. POLK & CO.	SAN JOSE
1945	OSWALD A J [LIQUORS]	R.L. POLK & CO.	SAN JOSE
1940	OSWALD A J [RESTR]	R.L. POLK & CO.	SAN JOSE
1935	WAGNER HARRY [BILLIARDS]	R.L. POLK & CO.	SAN JOSE
1930	ALEXANDER BILLIARD PARLORS	R.L. POLK & CO.	SAN JOSE

57 W SAN CARLOS ST

1935	COLONIAL BARBER SHOP	R.L. POLK & CO.	SAN JOSE
------	----------------------	-----------------	----------

City Directory Target Property Address

W San Carlos St, San Jose, CA 95113

1930	COLONIAL BARBER SHOP	R.L. POLK & CO.	SAN JOSE
1930	PAPPALARDO ANTONI [SHOE SHINER]	R.L. POLK & CO.	SAN JOSE

59 W SAN CARLOS ST

1961	VACANT	R.L. POLK & CO.	SAN JOSE
1955	CRAIG F DON [CHIROPODIST]	R.L. POLK & CO.	SAN JOSE
1955	CRAIG PEARL M MRS [CHIROPODIST]	R.L. POLK & CO.	SAN JOSE
1949-50	CRAIG F D [CHIROPODIST]	R.L. POLK & CO.	SAN JOSE
1949-50	MYRA DEANE CO [VITAMINS]	R.L. POLK & CO.	SAN JOSE
1945	EXPERT CLNRS	R.L. POLK & CO.	SAN JOSE
1940	STEFANINI PETER [CLO CLNR]	R.L. POLK & CO.	SAN JOSE
1930	VACANT	R.L. POLK & CO.	SAN JOSE

60 W SAN CARLOS ST

1955	HOTEL SAINTE CLAIRE COFFEE RM	R.L. POLK & CO.	SAN JOSE
1949-50	ST CLAIRE OFFICE ROOM	R.L. POLK & CO.	SAN JOSE
1945	HOTEL SAINTE CLAIRE COFFEE SHOP	R.L. POLK & CO.	SAN JOSE
1940	HOTEL SAINTE CLAIRE COFFEE SHOP	R.L. POLK & CO.	SAN JOSE
1935	HOTEL SAINTE CLAIRE COFFEE SHOP	R.L. POLK & CO.	SAN JOSE

63 W SAN CARLOS ST

1961	COLONIAL BARBER SHOP	R.L. POLK & CO.	SAN JOSE
1955	COLONIAL BARBER SHOP	R.L. POLK & CO.	SAN JOSE
1955	KOLIOPULOUS FRANK [SHOE SHINER]	R.L. POLK & CO.	SAN JOSE
1949-50	COLONIAL BARBER SHOP	R.L. POLK & CO.	SAN JOSE
1949-50	CRAWFORD ERNEST [SHOE SHINER]	R.L. POLK & CO.	SAN JOSE
1945	COLONIAL BARBER SHOP	R.L. POLK & CO.	SAN JOSE
1945	JONES W G [SHOE SHINER]	R.L. POLK & CO.	SAN JOSE
1940	COLONIAL BARBER SHOP	R.L. POLK & CO.	SAN JOSE
1935	EXPERT CLEANERS BR	R.L. POLK & CO.	SAN JOSE
1930	REDWOOD ESTATES CO [REAL EST]	R.L. POLK & CO.	SAN JOSE
1930	VERTIN M J [REAL EST]	R.L. POLK & CO.	SAN JOSE

71 W SAN CARLOS ST

1961	BLAKE AL PHOTOGRAPHY CO [COML]	R.L. POLK & CO.	SAN JOSE
------	--------------------------------	-----------------	----------

City Directory Target Property Address

W San Carlos St, San Jose, CA 95113

72 W SAN CARLOS ST

1930 VACANT R.L. POLK & CO. SAN JOSE

74 W SAN CARLOS ST

1970 SAINT CLAIRE TRAVEL SERVICES INC R.L. POLK & CO. SAN JOSE
1965 SAINTE CLAIRE TRAVEL SERV INC R.L. POLK & CO. SAN JOSE
1961 SAINTE CLAIRE TRAVEL SERV R.L. POLK & CO. SAN JOSE
1955 DAVIS JERRY TRAVEL SERV R.L. POLK & CO. SAN JOSE
1949-50 SAINTE CLAIRE CLOTHING SHOP R.L. POLK & CO. SAN JOSE
1945 STATHATOS VIDA MRS [FLORIST] R.L. POLK & CO. SAN JOSE
1940 STATHATOS CARL [FLORIST] R.L. POLK & CO. SAN JOSE
1935 NATIONAL CASH REGISTER CO R.L. POLK & CO. SAN JOSE
1930 VACANT R.L. POLK & CO. SAN JOSE

76 W SAN CARLOS ST

1955 LONG WINIFRED [MLNR] R.L. POLK & CO. SAN JOSE
1949-50 LONG WINIFRED [MLNR] R.L. POLK & CO. SAN JOSE
1945 STOWELL R L [LETTER SHOP] R.L. POLK & CO. SAN JOSE
1940 GRAHAM C P MRS [WOMEN'S CLO] R.L. POLK & CO. SAN JOSE
1930 VACANT R.L. POLK & CO. SAN JOSE

78 W SAN CARLOS ST

1970 VACANT R.L. POLK & CO. SAN JOSE
1965 VACANT R.L. POLK & CO. SAN JOSE
1961 VACANT R.L. POLK & CO. SAN JOSE
1955 SHADOW BOX THE [GREETING CARDS] R.L. POLK & CO. SAN JOSE
1949-50 DAVID JERRY [TRAVEL BUREAU] R.L. POLK & CO. SAN JOSE
1945 VACANT R.L. POLK & CO. SAN JOSE
1940 GELANO D H MRS [MLNR] R.L. POLK & CO. SAN JOSE
1935 STRATHATOS VIDA MRS [FLORIST] R.L. POLK & CO. SAN JOSE
1930 VACANT R.L. POLK & CO. SAN JOSE

80 W SAN CARLOS ST

1975 LA JOYA JEWELRY MFG R.L. POLK & CO. SAN JOSE
1970 LA JOYA JEWELRY MFG R.L. POLK & CO. SAN JOSE
1965 LAJOYA JWLRY REPR R.L. POLK & CO. SAN JOSE

City Directory Target Property Address

W San Carlos St, San Jose, CA 95113

1961	SAINTE CLAIRE FLOWER SHOP	R.L. POLK & CO.	SAN JOSE
1955	SAINTECLAIRE FLOWER SHOP	R.L. POLK & CO.	SAN JOSE
1949-50	STATHATOS CARL [FLORIST]	R.L. POLK & CO.	SAN JOSE
1945	ALDERMAN E P [REAL EST]	R.L. POLK & CO.	SAN JOSE
1945	NEWCOMER JEREINE [NOTARY PUBLIC]	R.L. POLK & CO.	SAN JOSE
1940	ALDERMAN E P [REAL EST]	R.L. POLK & CO.	SAN JOSE
1935	ALDERMAN E P [REAL EST]	R.L. POLK & CO.	SAN JOSE
1935	MCCARTHY G G MRS [NOTARY]	R.L. POLK & CO.	SAN JOSE
1935	SAUNDERS SANDY SERVICE COLLECTIONS	R.L. POLK & CO.	SAN JOSE
1930	RACHE'S SAINTE CLAIRE GOWN SHOP	R.L. POLK & CO.	SAN JOSE

83 W SAN CARLOS ST

1961	HERMAN'S BARBER SUP	R.L. POLK & CO.	SAN JOSE
1961	WITT'S BEAUTY SALON	R.L. POLK & CO.	SAN JOSE
1955	CENTRAL LIQUOR STORE	R.L. POLK & CO.	SAN JOSE
1949-50	GENEVOVESI BROS [LIQUORS]	R.L. POLK & CO.	SAN JOSE
1940	CENTRAL GROCERY CO [LIQUOR DEPT]	R.L. POLK & CO.	SAN JOSE

84 W SAN CARLOS ST

1965	VACANT	R.L. POLK & CO.	SAN JOSE
1961	SAINTE CLAIRE BEAUTY SALON	R.L. POLK & CO.	SAN JOSE
1955	SAINTECLAIRE SALON DE BEAUTE	R.L. POLK & CO.	SAN JOSE
1949-50	DELANY MARGT [BEAUTY SHOP]	R.L. POLK & CO.	SAN JOSE
1945	GEOFFROY CLORINDA MRS [BEAUTY SHOP]	R.L. POLK & CO.	SAN JOSE
1940	SPRINGER L G [BEAUTY SHOP]	R.L. POLK & CO.	SAN JOSE
1935	HOTEL SAINTE CLAIRE BEAUTY SALON	R.L. POLK & CO.	SAN JOSE
1930	HOTEL SAINTE CLAIRE BEAUTY PARLOR	R.L. POLK & CO.	SAN JOSE

85 W SAN CARLOS ST

1961	DRUIDS TEMPLE [HALL]	R.L. POLK & CO.	SAN JOSE
1955	DRUIDS TEMPLE	R.L. POLK & CO.	SAN JOSE
1949-50	DRUIDS TEMPLE	R.L. POLK & CO.	SAN JOSE
1949-50	CHURCH OF SPIRITUAL PHILOSOPY	R.L. POLK & CO.	SAN JOSE
1949-50	COLUMBUS BENEVOLENT SOCIETY	R.L. POLK & CO.	SAN JOSE
1945	DRUIDS TEMPLE	R.L. POLK & CO.	SAN JOSE

City Directory Target Property Address

W San Carlos St, San Jose, CA 95113

1945	STANDARD LIFE ASSN	R.L. POLK & CO.	SAN JOSE
1945	SVEA LOGEN	R.L. POLK & CO.	SAN JOSE
1945	YOUNG MEN'S INSTITUTE	R.L. POLK & CO.	SAN JOSE
1940	DRUIDS TEMPLE	R.L. POLK & CO.	SAN JOSE
1935	DRUIDS TEMPLE	R.L. POLK & CO.	SAN JOSE
1930	DRUIDS TEMPLE	R.L. POLK & CO.	SAN JOSE
1930	COLUMBUS GROVE NO 74	R.L. POLK & CO.	SAN JOSE
1930	COURT VICTORY NO 263	R.L. POLK & CO.	SAN JOSE
1930	GARDEN CITY CIRCLE (NO 42 U A O D)	R.L. POLK & CO.	SAN JOSE
1930	GARDEN CITY LADIES AUXILIARY B R T	R.L. POLK & CO.	SAN JOSE
1930	GARDEN GROVE U A O D	R.L. POLK & CO.	SAN JOSE
1930	GOODFELLOW'S LODGE	R.L. POLK & CO.	SAN JOSE
1930	HAMILTON LODGE NO 612 NATL CROATION SOCIETY	R.L. POLK & CO.	SAN JOSE
1930	JOSE CHAPTER UAOD	R.L. POLK & CO.	SAN JOSE
1930	LIBERTY CIRCLE UAOD	R.L. POLK & CO.	SAN JOSE
1930	LIBERTY GROVE NO 134 UAOD	R.L. POLK & CO.	SAN JOSE
1930	LOYAL OAK LODGE NO 7967 (IOOF)	R.L. POLK & CO.	SAN JOSE
1930	MEXICAN BENEVOLENT MUTUAL SOCIETY	R.L. POLK & CO.	SAN JOSE
1930	NEW ALMADEN LODGE NO 222 (UAOD)	R.L. POLK & CO.	SAN JOSE
1930	SONS OF VETERANS	R.L. POLK & CO.	SAN JOSE
1930	SVEA LOGEM LODGE	R.L. POLK & CO.	SAN JOSE
1930	UNITED SPANISH WAR VETERANS	R.L. POLK & CO.	SAN JOSE
1930	UNITED SPANISH WAR VETERANS LADIES AUXILIARY	R.L. POLK & CO.	SAN JOSE

88 W SAN CARLOS ST

1975	VACANT (4 NO'S 40-78)	R.L. POLK & CO.	SAN JOSE
1970	SAINT CLAIRE BARBER SHOP	R.L. POLK & CO.	SAN JOSE
1965	SAINTE CLAIRE BARBER SHOP	R.L. POLK & CO.	SAN JOSE
1961	SAINTE CLAIRE BARBER SHOP	R.L. POLK & CO.	SAN JOSE
1955	SAINTECLAIRE BARBER SHOP	R.L. POLK & CO.	SAN JOSE
1955	X [MARKET INTS]	R.L. POLK & CO.	SAN JOSE
1949-50	SILVESTRI NICHOLAS [SHOE SHINER]	R.L. POLK & CO.	SAN JOSE
1949-50	STEILING H M [BARBER]	R.L. POLK & CO.	SAN JOSE

City Directory Target Property Address

W San Carlos St, San Jose, CA 95113

1949-50	X [MARKET INTS]	R.L. POLK & CO.	SAN JOSE
1945	ROBERTSON F J [SHOE SHINER]	R.L. POLK & CO.	SAN JOSE
1945	STEILING H M [BARBER]	R.L. POLK & CO.	SAN JOSE
1945	X [MARKET INTS]	R.L. POLK & CO.	SAN JOSE
1940	BRASSILL M J [BARBER]	R.L. POLK & CO.	SAN JOSE
1940	X [MARKET INTS]	R.L. POLK & CO.	SAN JOSE
1935	BRASSILL M J [BARBER]	R.L. POLK & CO.	SAN JOSE
1935	X [MARKET INTS]	R.L. POLK & CO.	SAN JOSE
1930	HOTEL SAINTE CLAIRE BARBER SHOP	R.L. POLK & CO.	SAN JOSE

92 W SAN CARLOS ST

1980	STCLARE DELICATESN	HAINES DIRECTORY	SAN JOSE
1975	ST CLAIRE DELICATESSEN	R.L. POLK & CO.	SAN JOSE
1975	X [MARKET ST INTS]	R.L. POLK & CO.	SAN JOSE
1970	SAINTE CLAIRE LIQUORS	R.L. POLK & CO.	SAN JOSE
1970	X [MARKET ST INTS]	R.L. POLK & CO.	SAN JOSE
1965	SAINTE CLAIRE SMOKE SHOP	R.L. POLK & CO.	SAN JOSE
1965	X [S MARKET INTS]	R.L. POLK & CO.	SAN JOSE
1961	SAINTE CLAIRE SMOKE SHOP	R.L. POLK & CO.	SAN JOSE
1961	X [MARKET INTS]	R.L. POLK & CO.	SAN JOSE
1930	VACANT	R.L. POLK & CO.	SAN JOSE

100 W SAN CARLOS ST

2016	ARCADIA RESTAURANT	INFOUSA	SOUTH WEST
2016	CUT	INFOUSA	SOUTH WEST
2011	ARCADIA RESTAURANT	INFOUSA	PACIFIC
2006	ARCADIA RESTAURANT	HAINES DIRECTORY	SAN JOSE CITY AND SUBURBAN
1915	X [MARKET INTS]	R.L. POLK & CO.	SAN JOSE

102 W SAN CARLOS ST

1935	STANDARD STATIONS INC	R.L. POLK & CO.	SAN JOSE
------	-----------------------	-----------------	----------

124 W SAN CARLOS ST

1925	CORREA F S	R.L. POLK & CO.	SAN JOSE
1920	ENRIQUES ADELINE	R.L. POLK & CO.	SAN JOSE
1920	RODRIGUEZ MRS ROSA	R.L. POLK & CO.	SAN JOSE

City Directory Target Property Address

W San Carlos St, San Jose, CA 95113

1915	NELSON JOHN	R.L. POLK & CO.	SAN JOSE
<u>130 W SAN CARLOS ST</u>			
1945	RANDAZZO JIMMIE SUPER STA	R.L. POLK & CO.	SAN JOSE
1940	SANSCOMB R G [RESTR]	R.L. POLK & CO.	SAN JOSE
<u>135 W SAN CARLOS ST</u>			
2016	AMERICAN MUSICAL THEATER	INFOUSA	SOUTH WEST
2011	AMERICAN MUSICAL THEATER	INFOUSA	PACIFIC
2011	CIVIC AUDITORIUM-SAN JOSE CITY	INFOUSA	PACIFIC
2011	SAN JOSE CIVIC AUDITORIUM	INFOUSA	PACIFIC
2006	CIVIC AUDITORIUM SAN JOSE CITY	HAINES DIRECTORY	SAN JOSE CITY AND SUBURBAN
1935	VACANT	R.L. POLK & CO.	SAN JOSE
1930	HATCH & THAYER [GAS STA]	R.L. POLK & CO.	SAN JOSE
<u>136 W SAN CARLOS ST</u>			
1961	SAN JOSE THEATER FOUNDATION	R.L. POLK & CO.	SAN JOSE
1961	CIVIC PLAYHSE	R.L. POLK & CO.	SAN JOSE
1955	VACANT	R.L. POLK & CO.	SAN JOSE
1949-50	MISSION COVENANT CH	R.L. POLK & CO.	SAN JOSE
1945	MISSION COVENANT CH	R.L. POLK & CO.	SAN JOSE
1940	MISSION COVENANT CHURCH	R.L. POLK & CO.	SAN JOSE
1935	SWEDISH EVANGELICAL MISSION CHURCH	R.L. POLK & CO.	SAN JOSE
1930	SWEDISH EVANGELICAL MISSION CHURCH	R.L. POLK & CO.	SAN JOSE
<u>138 W SAN CARLOS ST</u>			
2000-01	NO CURRENT LISTING	HAINES DIRECTORY	SAN JOSE CITY AND SUBURBAN
1994	NO CURRENT LISTING	HAINES DIRECTORY	SAN JOSE
1990-91	NO CURRENT LISTING	HAINES DIRECTORY	SAN JOSE
1985	SHARKEY ARCHITECT	HAINES DIRECTORY	SAN JOSE
1980	SHARKEY ARCHIT&PLAN	HAINES DIRECTORY	SAN JOSE
1975	VACANT	R.L. POLK & CO.	SAN JOSE
1970	VACANT	R.L. POLK & CO.	SAN JOSE

City Directory Target Property Address

W San Carlos St, San Jose, CA 95113

1965	BENNETT RICHD TEL ANSWERING SERV	R.L. POLK & CO.	SAN JOSE
1961	BENNETT RICHD TEL ANSWERING SERV	R.L. POLK & CO.	SAN JOSE
<u>140 W SAN CARLOS ST</u>			
2000-01	NO CURRENT LISTING	HAINES DIRECTORY	SAN JOSE CITY AND SUBURBAN
1994	NO CURRENT LISTING	HAINES DIRECTORY	SAN JOSE
1990-91	NO CURRENT LISTING	HAINES DIRECTORY	SAN JOSE
1985	YOUNG GALLERY	HAINES DIRECTORY	SAN JOSE
1980	YOUNG GALLERY	HAINES DIRECTORY	SAN JOSE
1975	TOP HAT CATERING	R.L. POLK & CO.	SAN JOSE
1970	VACANT	R.L. POLK & CO.	SAN JOSE
1965	WIRTZ WILBER K [DENTIST]	R.L. POLK & CO.	SAN JOSE
1961	WIRTZ WILBER K [DENTIST]	R.L. POLK & CO.	SAN JOSE
1955	HUESCHELE WM H [PHYS]	R.L. POLK & CO.	SAN JOSE
1955	WIRTZ WILBER K [DENTIST]	R.L. POLK & CO.	SAN JOSE
1949-50	HUESCHELE W H [PHYS]	R.L. POLK & CO.	SAN JOSE
1949-50	WIRTZ W K [DENTIST]	R.L. POLK & CO.	SAN JOSE
1945	HEUSCHELE W H [PHYS]	R.L. POLK & CO.	SAN JOSE
1940	HEUSCHELE W H [PHYS]	R.L. POLK & CO.	SAN JOSE
<u>141 W SAN CARLOS ST</u>			
1920	BAKER SAML	R.L. POLK & CO.	SAN JOSE
1920	BURNS MRS ANNIE	R.L. POLK & CO.	SAN JOSE
1920	RILEY PATRICK	R.L. POLK & CO.	SAN JOSE
1920	SIMPSON HATTIE	R.L. POLK & CO.	SAN JOSE
1920	TEPPLES MRS MARY	R.L. POLK & CO.	SAN JOSE
1915	BURNS MRS ANNIE	R.L. POLK & CO.	SAN JOSE
<u>142 W SAN CARLOS ST</u>			
1961	VACANT	R.L. POLK & CO.	SAN JOSE
1955	SCIENCE OF MIND FELLOWSHIP HQS CH	R.L. POLK & CO.	SAN JOSE
1949-50	COILINS J W	R.L. POLK & CO.	SAN JOSE
1940	CASTLE R N	R.L. POLK & CO.	SAN JOSE
1935	VACANT	R.L. POLK & CO.	SAN JOSE

City Directory Target Property Address

W San Carlos St, San Jose, CA 95113

1930	CASTLE R N	R.L. POLK & CO.	SAN JOSE
1925	CASTLE R N	R.L. POLK & CO.	SAN JOSE
1920	CASTLE MRS CALIFORNIA	R.L. POLK & CO.	SAN JOSE
1915	CASTLE CARRIE (WID I N)	R.L. POLK & CO.	SAN JOSE

144 W SAN CARLOS ST

1961	VACANT	R.L. POLK & CO.	SAN JOSE
1955	HAINES DONALD F [ARCHT]	R.L. POLK & CO.	SAN JOSE
1949-50	MARCKRES C C	R.L. POLK & CO.	SAN JOSE
1945	MARCKRES C C	R.L. POLK & CO.	SAN JOSE
1940	MARCKRES C C	R.L. POLK & CO.	SAN JOSE
1935	MARCKRES C C	R.L. POLK & CO.	SAN JOSE
1930	MARCKRES C C	R.L. POLK & CO.	SAN JOSE
1925	MARCKRES C C	R.L. POLK & CO.	SAN JOSE
1920	TICE G E	R.L. POLK & CO.	SAN JOSE
1915	BENNETT J H	R.L. POLK & CO.	SAN JOSE

145 W SAN CARLOS ST

2016	CAFE PRIMAVERA TECH MUSEUM	INFOUSA	SOUTH WEST
2006	CAF? PRIMAVERA TECH MUSEUM	HAINES DIRECTORY	SAN JOSE CITY AND SUBURBAN
2006	CIVIC AUDITORIUM	HAINES DIRECTORY	SAN JOSE CITY AND SUBURBAN
2006	CONVENTN ARTS&ENTRNMNT AUDTRM	HAINES DIRECTORY	SAN JOSE CITY AND SUBURBAN
2006	FINE ARTS SAN JOSE	HAINES DIRECTORY	SAN JOSE CITY AND SUBURBAN
2006	SANJSE CNVNTN FCLTY CVC ADTRM	HAINES DIRECTORY	SAN JOSE CITY AND SUBURBAN
2006	SANJSE CTY CNVNTN CIVIC AUDTRM	HAINES DIRECTORY	SAN JOSE CITY AND SUBURBAN
2000-01	CIVIC AUDITORIUM	HAINES DIRECTORY	SAN JOSE CITY AND SUBURBAN
2000-01	CONVENTN ARTS7ENTRRTNMNT-AUDTRM	HAINES DIRECTORY	SAN JOSE CITY AND SUBURBAN
2000-01	FINE ARTS SAN JOSE	HAINES DIRECTORY	SAN JOSE CITY AND SUBURBAN
2000-01	SANJSE CNVNTN CIVIC AUDITORIUM	HAINES DIRECTORY	SAN JOSE CITY AND SUBURBAN
2000-01	SANJSE CTY CNVNTN CIVIC AUDTRM	HAINES DIRECTORY	SAN JOSE CITY AND SUBURBAN

City Directory Target Property Address

W San Carlos St, San Jose, CA 95113

2000-01	SANJSE CTY MSM TECH INNOVATION	HAINES DIRECTORY	SAN JOSE CITY AND SUBURBAN
1994	CIVIC AUDITORIUM	HAINES DIRECTORY	SAN JOSE
1994	CONVENTN&CLTRL AFFR	HAINES DIRECTORY	SAN JOSE
1994	FINE ARTS SAN JOSE	HAINES DIRECTORY	SAN JOSE
1994	SANJSE CNVNTN ADTRM	HAINES DIRECTORY	SAN JOSE
1994	SANJSE CTY AUDITORM	HAINES DIRECTORY	SAN JOSE
1994	TECH MUSEUM INNOVTN	HAINES DIRECTORY	SAN JOSE
1990-91	CIVIC AUDITORIUM	HAINES DIRECTORY	SAN JOSE
1990-91	CIVIC AUDITORIUM	HAINES DIRECTORY	SAN JOSE
1990-91	FINE ARTS SAN JOSE	HAINES DIRECTORY	SAN JOSE
1990-91	MCCABE HALL BOX OFC	HAINES DIRECTORY	SAN JOSE
1990-91	MCCABE HALL INFO	HAINES DIRECTORY	SAN JOSE
1990-91	SANJSE CNVNTN AUDTM	HAINES DIRECTORY	SAN JOSE
1990-91	SANJSE CTY CVC ADTM	HAINES DIRECTORY	SAN JOSE
1990-91	SANJSE CTY CVC ADTM	HAINES DIRECTORY	SAN JOSE
1990-91	SANJSE CTY MCCABE	HAINES DIRECTORY	SAN JOSE
1990-91	SANJSE CTY MCCABE	HAINES DIRECTORY	SAN JOSE
1990-91	SERVICE AMER CORP	HAINES DIRECTORY	SAN JOSE
1985	CIVIC AUDITORIUM	HAINES DIRECTORY	SAN JOSE
1985	CIVIC AUDITORIUM	HAINES DIRECTORY	SAN JOSE
1985	CONVENTION FAC ADTM	HAINES DIRECTORY	SAN JOSE
1985	CONVENTION FAC MCCB	HAINES DIRECTORY	SAN JOSE
1985	FINE ARTS SAN JOSE	HAINES DIRECTORY	SAN JOSE

City Directory Target Property Address

W San Carlos St, San Jose, CA 95113

1985	MCCABE HALL BOX OFC	HAINES DIRECTORY	SAN JOSE
1985	MCCABE HALL INFO	HAINES DIRECTORY	SAN JOSE
1985	MONTGOMERY THEATRE	HAINES DIRECTORY	SAN JOSE
1985	MONTGOMERY THRT SJ	HAINES DIRECTORY	SAN JOSE
1985	OGDEN FOOD SERVICE	HAINES DIRECTORY	SAN JOSE
1985	SANJSE CNVNTN AUDTM	HAINES DIRECTORY	SAN JOSE
1985	SANJSE CNVNTN MCCBE	HAINES DIRECTORY	SAN JOSE
1985	SANJSE CTY AUDITRM	HAINES DIRECTORY	SAN JOSE
1985	SANJSE CTY SVC ADTM	HAINES DIRECTORY	SAN JOSE
1985	SANJSE CTY FINE ART	HAINES DIRECTORY	SAN JOSE
1980	CIVIC AUDITORIUM	HAINES DIRECTORY	SAN JOSE
1980	CTY SJ CIVIC AUDTRM	HAINES DIRECTORY	SAN JOSE
1980	CTY SJ MCCABE HALL	HAINES DIRECTORY	SAN JOSE
1980	CTY SJ MONTGOMERY	HAINES DIRECTORY	SAN JOSE
1980	DIABLOS	HAINES DIRECTORY	SAN JOSE
1980	MCCABE HALL SN JOSE	HAINES DIRECTORY	SAN JOSE
1980	MONTGOMERY THEATRE	HAINES DIRECTORY	SAN JOSE
1980	SAN JOSE DIABLOS	HAINES DIRECTORY	SAN JOSE
1980	SANJSE PRO VOLLEYBL	HAINES DIRECTORY	SAN JOSE
1980	VOLUME SV CTRNG CNS	HAINES DIRECTORY	SAN JOSE
1975	SAN JOSE CIVIC AUDITORIUM	R.L. POLK & CO.	SAN JOSE
1975	MONTGOMERY THEATRE	R.L. POLK & CO.	SAN JOSE
1970	SAN JOSE CIVIC AUDITORIUM	R.L. POLK & CO.	SAN JOSE
1970	MONTGOMERY THEATRE	R.L. POLK & CO.	SAN JOSE

City Directory Target Property Address

W San Carlos St, San Jose, CA 95113

1965	SAN JOSE CIVIC AUDITORIUM	R.L. POLK & CO.	SAN JOSE
1961	SANJOSE CIVIC AUDITORIUM	R.L. POLK & CO.	SAN JOSE
1955	CIVIC AUDITORIUM	R.L. POLK & CO.	SAN JOSE
1949-50	CIVIC AUDITORIUM	R.L. POLK & CO.	SAN JOSE

146 W SAN CARLOS ST

1965	POWELL'S PARKING]	R.L. POLK & CO.	SAN JOSE
1961	VACANT	R.L. POLK & CO.	SAN JOSE
1955	HARVEY STUDIO [PHOTOGS]	R.L. POLK & CO.	SAN JOSE
1955	HARVEY DORA	R.L. POLK & CO.	SAN JOSE
1955	SACHS WALTER BOOKS	R.L. POLK & CO.	SAN JOSE
1949-50	HARVEY DORA [PHOTOG]	R.L. POLK & CO.	SAN JOSE
1949-50	SACHS WALTER [BOOKS]	R.L. POLK & CO.	SAN JOSE
1945	HARVEY DORA [PHTOG]	R.L. POLK & CO.	SAN JOSE
1945	SACHS WALTER	R.L. POLK & CO.	SAN JOSE
1940	SACHS FREDA MRS	R.L. POLK & CO.	SAN JOSE
1935	VACANT	R.L. POLK & CO.	SAN JOSE
1930	VACANT	R.L. POLK & CO.	SAN JOSE
1925	VACANT	R.L. POLK & CO.	SAN JOSE
1920	WEAVER WM	R.L. POLK & CO.	SAN JOSE
1915	WEBBER ROBT	R.L. POLK & CO.	SAN JOSE

148 W SAN CARLOS ST

1961	VACANT	R.L. POLK & CO.	SAN JOSE
1955	FAMILY SERVICE ASSN	R.L. POLK & CO.	SAN JOSE
1949-50	CRIPPLED CHILDREN'S SOCIETY OF S C COUNTY	R.L. POLK & CO.	SAN JOSE
1949-50	FAMILY SERVICE ASSN	R.L. POLK & CO.	SAN JOSE
1949-50	STATE DEPT OF MENTAL HYGIENE	R.L. POLK & CO.	SAN JOSE
1945	CASTLE A F	R.L. POLK & CO.	SAN JOSE
1940	CASTLE A F	R.L. POLK & CO.	SAN JOSE
1935	BERNAL L E	R.L. POLK & CO.	SAN JOSE
1930	CASTLE A F	R.L. POLK & CO.	SAN JOSE
1925	SAINSBURY G O	R.L. POLK & CO.	SAN JOSE
1920	CASTLE A F	R.L. POLK & CO.	SAN JOSE
1915	CASTLE A F	R.L. POLK & CO.	SAN JOSE

City Directory Target Property Address

W San Carlos St, San Jose, CA 95113

149 W SAN CARLOS ST

1930	VIERRA JOHANNA MRS	R.L. POLK & CO.	SAN JOSE
1920	SYLVESTER A J	R.L. POLK & CO.	SAN JOSE
1915	BLONDEEL ERNEST	R.L. POLK & CO.	SAN JOSE

150 W SAN CARLOS ST

2006	SANJSE CNVNTN FCLTY	HAINES DIRECTORY	SAN JOSE CITY AND SUBURBAN
2006	SANJSE CTY CNVNTN CENTER	HAINES DIRECTORY	SAN JOSE CITY AND SUBURBAN
2006	X [VINE ST INTS]	HAINES DIRECTORY	SAN JOSE CITY AND SUBURBAN
2000-01	CONVENTN ARTS AND ENTERTNMNT	HAINES DIRECTORY	SAN JOSE CITY AND SUBURBAN
2000-01	SANJSE CNVNTN CNTR	HAINES DIRECTORY	SAN JOSE CITY AND SUBURBAN
2000-01	SANJSE CNVNTN VISITOR INFO	HAINES DIRECTORY	SAN JOSE CITY AND SUBURBAN
2000-01	SANJSE CTY CNVNTN CENTER	HAINES DIRECTORY	SAN JOSE CITY AND SUBURBAN
2000-01	TOURIST INFORMATIONSANJSE	HAINES DIRECTORY	SAN JOSE CITY AND SUBURBAN
1994	CONVENTN&CLTRL AFFR	HAINES DIRECTORY	SAN JOSE
1994	SANJSE CNVNTN CNTR	HAINES DIRECTORY	SAN JOSE
1994	SANJSE CNVNTN&VSTRS	HAINES DIRECTORY	SAN JOSE
1994	SANJSE CTY CNVNTN	HAINES DIRECTORY	SAN JOSE
1994	SANJSE CTY CNVNTN	HAINES DIRECTORY	SAN JOSE
1994	TOURIST INFO	HAINES DIRECTORY	SAN JOSE
1990-91	MCCABE HALL ADMIN	HAINES DIRECTORY	SAN JOSE
1990-91	MONTGMRY THEATRE	HAINES DIRECTORY	SAN JOSE
1990-91	OBRIEN KREITZBERG	HAINES DIRECTORY	SAN JOSE
1990-91	SANJSE CTY CNVNTN	HAINES DIRECTORY	SAN JOSE
1990-91	SANJSE CTY CNVNTN	HAINES DIRECTORY	SAN JOSE

City Directory Target Property Address

W San Carlos St, San Jose, CA 95113

1990-91	SERVICE AMER CORP	HAINES DIRECTORY	SAN JOSE
<u>152 W SAN CARLOS ST</u>			
1945	CAVALA THOS	R.L. POLK & CO.	SAN JOSE
1940	VACANT	R.L. POLK & CO.	SAN JOSE
<u>153 W SAN CARLOS ST</u>			
1930	BIDERMAN SAML	R.L. POLK & CO.	SAN JOSE
1925	BALERIA FELIX	R.L. POLK & CO.	SAN JOSE
1920	GRIFFIN MRS S E	R.L. POLK & CO.	SAN JOSE
1915	MARMOLEJO CONCEPTION	R.L. POLK & CO.	SAN JOSE
<u>156 W SAN CARLOS ST</u>			
1955	POWDER PUFF BEAUTY SALON	R.L. POLK & CO.	SAN JOSE
1955	EVANS MONA M MRS [ELECTROLOGIST]	R.L. POLK & CO.	SAN JOSE
1949-50	WHALEN'S THERESA BEAUTY SALON	R.L. POLK & CO.	SAN JOSE
1935	VACANT	R.L. POLK & CO.	SAN JOSE
<u>165 W SAN CARLOS ST</u>			
2000-01	NO CURRENT LISTING	HAINES DIRECTORY	SAN JOSE CITY AND SUBURBAN
1994	NO CURRENT LISTING	HAINES DIRECTORY	SAN JOSE
1990-91	NO CURRENT LISTING	HAINES DIRECTORY	SAN JOSE
1985	NO CURRENT LISTING	HAINES DIRECTORY	SAN JOSE
1975	SAN JOSE CHAMBER OF COMMERCE THE	R.L. POLK & CO.	SAN JOSE
1970	ASSOCIATION OF METROPOLITAN SAN JOSE THE	R.L. POLK & CO.	SAN JOSE
1965	GREATER SAN JOS CHAMBER OF COMMERCE	R.L. POLK & CO.	SAN JOSE
1961	GREATER SAN JOSE CHAMBER OF COMMERCE	R.L. POLK & CO.	SAN JOSE
1961	SANJOSE JUNIOR CHAMBER OF COMMERCE	R.L. POLK & CO.	SAN JOSE
<u>180 W SAN CARLOS ST</u>			
1980	BUILDING	HAINES DIRECTORY	SAN JOSE
1980	CTY SJ LBRY CALIF	HAINES DIRECTORY	SAN JOSE

City Directory Target Property Address

W San Carlos St, San Jose, CA 95113

1980	CTY SJ LBRY CARD	HAINES DIRECTORY	SAN JOSE
1980	CTY SJ LBRY CHECKOT	HAINES DIRECTORY	SAN JOSE
1980	CTY SJ LBRY CHILD	HAINES DIRECTORY	SAN JOSE
1980	CTY SJ LBRY CMNTY	HAINES DIRECTORY	SAN JOSE
1980	CTY SJ LBRY FICTION	HAINES DIRECTORY	SAN JOSE
1980	CTY SJ LBRY GNRL AD	HAINES DIRECTORY	SAN JOSE
1980	CTY SJ LBRY MAIN	HAINES DIRECTORY	SAN JOSE
1980	CTY SJ LBRY MEDIA	HAINES DIRECTORY	SAN JOSE
1980	CTY SJ LBRY PERIODC	HAINES DIRECTORY	SAN JOSE
1980	CTY SJ LBRY RFRNCE	HAINES DIRECTORY	SAN JOSE
1980	CTY SJ LBRY SHUT IN	HAINES DIRECTORY	SAN JOSE
1980	CTY SJ LBRY VARIETY	HAINES DIRECTORY	SAN JOSE
1980	CTY SJ LBRY YOUNG	HAINES DIRECTORY	SAN JOSE
1980	NATL LIBRARY SPORTS	HAINES DIRECTORY	SAN JOSE

325 W SAN CARLOS ST

2011	SHELLENAS CAFE	INFOUSA	PACIFIC
2011	SOFA BUILDING	INFOUSA	PACIFIC
2011	ANDERSON BRULE	# 4	INFOUSA PACIFIC
2011	AMERICAN INSTITUTE OF ARCH	# 100	INFOUSA PACIFIC
2011	SYMPHONY SILICON VALLEY	# 160	INFOUSA PACIFIC
2011	JERSEYS	# 190	INFOUSA PACIFIC
2011	CALLANDER ASSOCIATES	# 300	INFOUSA PACIFIC

333 W SAN CARLOS ST

2006	BUILDING	HAINES DIRECTORY	SAN JOSE CITY AND SUBURBAN
2006	BECK JUSTIN T ATTY	HAINES DIRECTORY	SAN JOSE CITY AND SUBURBAN

City Directory Target Property Address

W San Carlos St, San Jose, CA 95113

2006	BISMONTE ALFREDO ATTY		HAINES DIRECTORY	SAN JOSE CITY AND SUBURBAN
2006	BUSTAMANTE O'HARA & GGLSSO APC		HAINES DIRECTORY	SAN JOSE CITY AND SUBURBAN
2006	ALLAGHAN HANA ATTY		HAINES DIRECTORY	SAN JOSE CITY AND SUBURBAN
2006	CANADIAN CNSLTE OFC		HAINES DIRECTORY	SAN JOSE CITY AND SUBURBAN
2006	CHIAO TUNG BANK		HAINES DIRECTORY	SAN JOSE CITY AND SUBURBAN
2006	CREECH LIEE OW & KRAUS		HAINES DIRECTORY	SAN JOSE CITY AND SUBURBAN
2006	CREECH RANDALL C		HAINES DIRECTORY	SAN JOSE CITY AND SUBURBAN
2006	D2D CARS INC		HAINES DIRECTORY	SAN JOSE CITY AND SUBURBAN
2006	DEAN WTTR RYNLDS INC SNJSE OFC		HAINES DIRECTORY	SAN JOSE CITY AND SUBURBAN
2006	DOUBLEKNOT		HAINES DIRECTORY	SAN JOSE CITY AND SUBURBAN
2006	DUGGAN JEREMY M ATTY		HAINES DIRECTORY	SAN JOSE CITY AND SUBURBAN
2006	EHRMAN KATRYN ATTY		HAINES DIRECTORY	SAN JOSE CITY AND SUBURBAN
2006	FINGERMAN DANIEL ATTY		HAINES DIRECTORY	SAN JOSE CITY AND SUBURBAN
2006	FINLEY RON ATTY		HAINES DIRECTORY	SAN JOSE CITY AND SUBURBAN
2006	HANSEN ROBERT D ATTY		HAINES DIRECTORY	SAN JOSE CITY AND SUBURBAN
2006	HE WILLIAM ATTY		HAINES DIRECTORY	SAN JOSE CITY AND SUBURBAN
2006	J WALTER THOMPSON TECHNOLOGY		HAINES DIRECTORY	SAN JOSE CITY AND SUBURBAN
2006	JIANG ASHLEY X ATTY		HAINES DIRECTORY	SAN JOSE CITY AND SUBURBAN
2006	KENNEDY STF N P THE LAW OFC OF		HAINES DIRECTORY	SAN JOSE CITY AND SUBURBAN
2006	KENYON & KENYON		HAINES DIRECTORY	SAN JOSE CITY AND SUBURBAN
2006	KRAUS EDWARD A CREECH LIEBOW		HAINES DIRECTORY	SAN JOSE CITY AND SUBURBAN
2006	KRAW & KRAW	105	HAINES DIRECTORY	SAN JOSE CITY AND SUBURBAN
2006	KRAW GEORGE M	105	HAINES DIRECTORY	SAN JOSE CITY AND SUBURBAN

City Directory Target Property Address

W San Carlos St, San Jose, CA 95113

2006	LIEBOW PETER A	HAINES DIRECTORY	SAN JOSE CITY AND SUBURBAN
2006	MORGAN STANLEY	HAINES DIRECTORY	SAN JOSE CITY AND SUBURBAN
2006	MOUNT & STOELKER LAW OFFICES	HAINES DIRECTORY	SAN JOSE CITY AND SUBURBAN
2006	MOUNT DANIEL S ATTY	HAINES DIRECTORY	SAN JOSE CITY AND SUBURBAN
2006	PAOLO'S RESTAURANT	HAINES DIRECTORY	SAN JOSE CITY AND SUBURBAN
2006	PARKINSON MARC G	HAINES DIRECTORY	SAN JOSE CITY AND SUBURBAN
2006	PDF SOLUTIONS	HAINES DIRECTORY	SAN JOSE CITY AND SUBURBAN
2006	PDF SOLUTIONS	HAINES DIRECTORY	SAN JOSE CITY AND SUBURBAN
2006	PETRINOVICH PUGH	HAINES DIRECTORY	SAN JOSE CITY AND SUBURBAN
2006	REED & ROTH	HAINES DIRECTORY	SAN JOSE CITY AND SUBURBAN
2006	REED CHUCH	HAINES DIRECTORY	SAN JOSE CITY AND SUBURBAN
2006	RIVERPARK MART	HAINES DIRECTORY	SAN JOSE CITY AND SUBURBAN
2006	ROSS SCOTT ATTY	HAINES DIRECTORY	SAN JOSE CITY AND SUBURBAN
2006	ROTH STEVEN J	HAINES DIRECTORY	SAN JOSE CITY AND SUBURBAN
2006	SHIH BOBBY T ATTY	HAINES DIRECTORY	SAN JOSE CITY AND SUBURBAN
2006	SMITH BARNEY	HAINES DIRECTORY	SAN JOSE CITY AND SUBURBAN
2006	STOELKER JAMES ATTY	HAINES DIRECTORY	SAN JOSE CITY AND SUBURBAN
2006	STOELKER JAMES L ATTY	HAINES DIRECTORY	SAN JOSE CITY AND SUBURBAN
2006	WAGSTAFF THOMAS A	HAINES DIRECTORY	SAN JOSE CITY AND SUBURBAN

345 W SAN CARLOS ST

2011	CALIFORNIA THEATER SAN JOSE	INFOUSA	PACIFIC
2011	SAN JOSE CALIFORNIA THEATRE	INFOUSA	PACIFIC

57 1/2 W SAN CARLOS ST

1935	TSAGALAKIS ANDW [SHOE SHINER]	R.L. POLK & CO.	SAN JOSE
------	-------------------------------	-----------------	----------

City Directory Target Property Address

W San Carlos St, San Jose, CA 95113

1236 W SAN CARLOS ST

2016	BRITTMOORE ANIMAL HOSPITAL INC	INFOUSA	SOUTH WEST
2016	BURBRIDGE SARAH DVM	INFOUSA	SOUTH WEST
2016	KAMPSCHMIDT KIT DVM	INFOUSA	SOUTH WEST
2016	RIEMAN JIM DVM	INFOUSA	SOUTH WEST
2016	TATUM MARY DVM	INFOUSA	SOUTH WEST
2016	TAYLOR AMANDA DVM	INFOUSA	SOUTH WEST

1256 W SAN CARLOS ST

2016	JANUS INTERNATIONAL GROUP	INFOUSA	SOUTH WEST
------	---------------------------	---------	------------

1260 W SAN CARLOS ST

2016	CHURCH PEST CONTROL	INFOUSA	SOUTH WEST
2016	CHURCH SERVICES	INFOUSA	SOUTH WEST

138 1/2 W SAN CARLOS ST

1975	VACANT	R.L. POLK & CO.	SAN JOSE
1970	VACANT	R.L. POLK & CO.	SAN JOSE
1965	AM ASSN OF UNIV [WOMEN]	R.L. POLK & CO.	SAN JOSE

148 1/2 W SAN CARLOS ST

1961	VACANT	R.L. POLK & CO.	SAN JOSE
1955	APRA F	R.L. POLK & CO.	SAN JOSE
1949-50	GUENZA MITCHELL [FOOD BROKER]	R.L. POLK & CO.	SAN JOSE
1945	GORE KENNETH	R.L. POLK & CO.	SAN JOSE
1940	ZEANO PETER	R.L. POLK & CO.	SAN JOSE
1935	SMITH H H	R.L. POLK & CO.	SAN JOSE
1930	GORDON ALBT	R.L. POLK & CO.	SAN JOSE
1925	DELLWIG MRS AGNES	R.L. POLK & CO.	SAN JOSE

Comment: No street directory coverage available for San Jose prior to 1915.

Historical By Street Number

Target Property:

*S 1st St,
San Jose, CA 95113*

Prepared For:
PES Environmental, Inc.

Order #: 117015
Project #: 126.151.01.002

Date: 11/2/2018

City Directory Historical by Street Number

145 S 1St St	No Listing (1915-2011); San Jose City Arts & Culture (2016); Siliconvalleyengineering (2016); Tech Museum Of Innovation (2016)
150 S 1St St	No Listing (1915-2000/01); Building (2006); Abovenet Communications (2006); Bfgc Architects Planners Inc (2006); Borders Express (2006); Capital Engineering Cnslt Inc (2006); Cartnal David R Faia (2006); Chinese Gourmet Express (2006); Classic Parking (2006); House Of Siam (2006); Johnny Rockets Pavillion (2006); Lolli Cup (2006); Media Intelligence Group (2006); 01 Communications Inc (2006); Picturetrail (2006); Pinnacle Fitness At PvlIn Shps (2006); Pita Pit The (2006); Pronto Networks Inc (2006); Quiznos Classic Subs (2006); Service Escalation (2006); Starbucks Coffee (2006); Tandoori Oven (2006); Tatsuno Dean Aia Arch (2006); No Listing (2011); Convention Arts & Entrtn (2016); Electric Charging Station (2016); San Jose Convention Ctr (2016); Standard Parking (2016)
151 S 1St St	No Listing (1915-2006); Adt Home Security (2011-2016)
160 S 1St St	No Listing (1915-1994); No Current Listing (2000/01); No Listing (2006-2016)
170 S 1St St	No Listing (1915-1970); Vacant (1975); No Listing (1980-2011); Partners In Reading (2016)
172 S 1St St	No Listing (1915-1985); No Current Listing (1990/91-1994); No Listing (2000/01-2016)
174 S 1St St	No Listing (1915-1975); No Current Listing (1980-1985); No Listing (1990/91-2016)
181 S 1St St	No Listing (1915-1945); Kopriva A G [Infants Wear] (1949/50); No Listing (1955-2016)
194 S 1St St	Garden City Rooms (1915-1920); Jameson Z G (1915); Bain Mrs Alice (1920); Bennett Mrs M B (1920); Corkery Mary E (1920); Gabriel Howard (1920); Roberts Mrs Etta (1920); Hotel Alton (1925); Mcquaide T E L (1925); No Listing (1930-2016)
198 S 1St St	No Listing (1915-1925); Klinkert Helen E [Mlnr] (1930); United Cigar Stores (1930); No Listing (1935-2016)
199 S 1St St	No Listing (1915-1930); Stackpole H W [Jwlr] (1935-1949/50); Gordon's Credit Dept Store (1955); Haskell Harold [Optom] (1955); Gordon's Men's Shop [Clo] (1961); Vacant (1965); Sandra's Gift Shop (1970); No Listing (1975-2016)
200 S 1St St	No Listing (1915-1930); Owl Drug Co (1935-1945); Schade Carl [Drugs] (1949/50); Royce Jwlr (1955); Rogers Jwly Co Of San Jose (1961-1965); Weaver's Shoes (1970); Vacant (1975); San Antonio Coffee (1980); Casa Castillo (1985-2000/01); Castillos Catering (1994-2000/01); Zyng Asian Grill (2006); Ruffled Feathers Eatery (2011); Bouren Cache (2016); Bedlam Beauty & Barber (2016)
200-04 S 1St St	No Listing (1915-1925); Owl Drug Co The (1930); No Listing (1935-2016)
201 S 1St St	No Listing (1915-1925); Bercovich H Cigar Co (1930); Cass & Fux [Cigars] (1935-1945); No Listing (1949/50); Montgomery Jwlr (1955); Davis Don San Jose Travel Serv (1961); Carnival Of Flavors [Confectionery] (1965); Picadilly Cafeteria (1970); Hong Kong Bank Of California (1975); No Listing (1980-2016)
204 S 1St St	No Listing (1915-1925); Hersh B C [Optom] (1930); No Listing (1935-1949/50); Lerner Hat Shop [Mlnrs] (1955); Taylor Robt L [Optom] (1961); Laderman Stanley [Optom] (1965-1975); Gogol Harvey [Optom] (1975); Marios John Hair Sy (1980); John Marios Stylist (1985-2000/01); Marios J Hair Stylg (1990/91-1994); No Listing (2006-2016)
206 S 1St St	Vacant (1915); No Listing (1920-1949/50); Mann's [Furs And Women's Clo] (1955); Barbara's [Women's Clo] (1961); S J Mint The [Numismatists] (1965-1970); Madam Kay's Beauty Salon (1975-1980); Sewing Nook The (1975); Therasas Sewng Nook (1980); Pashas Delight (1985); Sanjse Trolley Caf? (1990/91); No Current Listing (1994-2000/01); No Listing (2006-2016)
207 S 1St St	No Listing (1915-1925); Osborne A N [Optom] (1930); Alcalde Jewelers (1935); Hirsh Harry [Jwlr] (1940-1949/50); Vacant (1955); Squire's Restr (1961-1965); Vacant (1970); No Listing (1975-2016)
208 S 1St St	No Listing (1915-1994); Us Ct Jdgc Bnkrptcy Morgan M (2000/01-2006); No Listing (2011-2016)

209 S 1St St

No Listing (1915-1925); Bennett L H [Elec Refrigerators] (1930); General Electric Allsteel Reprigerators (1930); Joerber-Thmopson Inc [Elec Appliances] (1935); No Listing (1940-1949/50); Tom Stanley [Optom] (1955); Manley Robt Optom (1961-1965); Vacant (1970); No Listing (1975-2016)

No Listing (1915-1925); Twohy Building (1930-1985); Rooms (1930-1955); Central Beauty Shop (1930); Arnold H J [Phys] (1930-1961); Otis Elevator Co (1930); Walker J C [Dental Lab] (1930-1945); Sutton A L [Optom] (1930-1935); McKenzie G A [Chiropodists] (1930-1945); Montana Life Ins Co (1930); Granander K J [Masage] (1930-1935); Don Lux Academy Of Beauty Culture Inc (1930); Treman I R [Dentist] (1930-1935); Ross J L Mrs [Beauty Shop] (1930-1949/50); Atherton W E [Osteo] (1930); Equitable Life Insurance Society Of U S (1930-1940); Herschbach T H [Real Est] (1930-1935); Fresno Home Packing Co (1930); Finley E G [Civ Eng] (1930-1935); X [Street Continued] (1930-1975); Rose-Emily Beauty Salon (1935); Mcmillan A F [Cjiropractor] (1935); Hudson Neal J [Jwlr] (1935); Erwin J E [Jwlr Engr] (1935-1970); Johnson N P [Mfg Jr] (1935-1949/50); J & R Dental Laboratory (1935-1970); Electrolux Inc [Vaccum Clnrs] (1935-1945); Farmer S S [Chiropractor] (1935-1970); Gaskin Leroy [Ins] (1935); Russell Emily Mrs [Pub Sten] (1935-1945); Williams R E [Office] (1935-1955); Vogue Beauty Shop (1935); Pye T W Q [Dentist] (1935-1949/50); Monferio Frank [Chiropractors] (1935); Dibarl L A [Barber] (1935); Ellis Bernard [Tailor] (1935); Panos Jos [Shoe Shiner] (1940); Hnat F E [Massage] (1940); Reid C B [Chiropractic] (1940); Personal Finance Co (1940-1949/50); Real Silk Hosiery Mills (1940-1945); Jarrett W A [Watchmkr] (1940); Brown A D [Mfrs Agt] (1940); Herschback I L Mrs [Ins] (1940); Pac Mut Life Ins Co (1940); Mission Medical Labry (1940); Central Beauty Shop (1945-1955); Laisen E L Optom [Etrists] (1945-1949/50); Avon Products Inc [Toilet Preparations] (1945); Howatt J M [Chiropodist] (1945-1949/50); Castignoni M A [Massage] (1945); Furtado A E [Acct] (1945-1955); Herschbach T H [Real Est] (1945); Dental Arts Labry (1945-1961); Glover N E Mrs [Electrologist] (1949/50-1955); Ward Beverly A (1949/50); Attix E H [Hearing Aids] (1949/50); Ofc Of Bldg (1949/50); Santarella John (1949/50); Nursing Bureau Of The S C Country Nurses Assn Dist No 12 (1949/50-1955); Sowers T O [Watchmkr] (1949/50-1955); S J Placement Agcy (1949/50-1961); Valentien Slenderizing Salon (1949/50-1961); Keller Harry [Acct] (1949/50-1961); Morgan Lawrence [Chiropodost] (1949/50-1961); Geothe P C [Ofc] (1949/50); Smith C D [Ins Brokers] (1949/50); August A M (1949/50); Stores Reporting Bur (1949/50-1955); Ex-Cell Mfg Jwlr (1955); Bankers Life Co Of Des Moines [Iowa Ins] (1955); United Benefit Life Ins Co (1955-1965); Lad-N-Lassie Studios [Photogs] (1955); Vacant (1955-1975); Nurses Professional Registry Agcy (1955); Twohy Bldg (Ofc) (1955); Herschbach Ida L (Ofc) (1955); Todd's Shoes Inc (Ofc) (1955); Pioneer Adjustment Serv [Collections] (1955-1961); Anderson Edgar T [Mfg Jwlr] (1955-1961); Levin Danl [Whol Jwlr] (1955-1961); Bowden Paul F [Dentist] (1955-1970); Russell Emily V Mrs (Pub Sten) (1955); Benson's Furrier (1955); Crafts Shop [Watch Reprs] (1955-1970); Mccallister Dental Labry (1955-1961); State Bur Of Vocational Rehabilitation (1955); Clifford's Beauty Serv (1955); Bush Mabell Beauty Salon (1955-1975); O'connor Aloysius M [Dentist] (1955); Admiral Finance Co (1961); Welsch Don A [Lwyr] (1961); Piper Wm F Sls Promotions (1961); Ofc Of Bldg (1961); No Return (1961-1965); Sommer Edw C [Diamond Broker] (1961-1965); Santa Clara County Home Show (1961); State Contrs License Ed (1961); Prihoda Fred F [Jewelry Repr] (1961); Vcat (1961); Turoff Scalp Traetments (1961); Rooms (1965-1975); Tillotson Merle [Scalp Treatment] (1965); Alcoholics Annoymous Inter-Group Central [Ofc] (1965-1975); Park Lincoln [Jwlr] (1965-1970); Embellir Cosmetics (1965-1970); Sowers Theron O [Jwlr] (1965); Sowers Watchmaking Sch (1965); Intl Union Of Operating Engs Local 39 (1965-1970); Eterna 5 Of Cal [Emp Agcy] (1965); Young Ken Mrg Jwlr (1965); Nantelle Anthony L [Electrolysis] (1965); Perez Health Institute [Physical Therapists] (1965); Innes Stanley M [Chiro] (1965-1970); Gray H John [Chiro] (1965); Consulate Of Mexico (1965); Angie's Secretarial Service (1970-1975); Pacifica Broadcast [Broadcasting Sta] (1970); Vacant (Rms 222 Thru 224) (1970); Peterson Leonard A [Diamond Str] (1970); Vacant (214-219) (1975); Seidel Alfred Violin Studio (1975-1980); David Twohy Bldg (1980-1985); Atila The Hun Sch C (1980-1985); Baby Sitters Agency (1980); Baines R A (1980); Better Process (1980-1985); Comnty Lgl Aid Soc (1980); Ho Sale Enterprises (1980-1985); Inmate Legl Serv Pr (1980); Intl Acdm Lawyer (1980-1985); Morgan Marilyn (1980-1985); Morgan Robert H (1980); Public Intrest Law (1980-1985); Reel Life Films (1980); Rtrmnt Jobs Inc (1980); Sanjse Baby Sitters (1980); Social Action Rsrch (1980); Spector Barbara (1980); Torrington Thomas (1980-1985); Towery Jas E Atty (1980-1985); Wholesale Entrprs (1980-1985); Zazueta F R (1980); Almand Keivn (1985); Alquist Comgn Cmte (1985); Amer Acdm Of English (1985); Butler Donald L (1985); Chapter 13 Advice (1985); Credit Advisors (1985); Empire Realtors (1985); Friens Mcenery (1985); Legal Aid Societ (1985); Aprk Ayron Atty (1985); Perez L Immigration (1985); Sciabassi A Atty (1985); No Current Listing (1990/91-2000/01); Apartments (2006); C I M Group (2006); Touchstone Sanjse Climbng& Ftss (2006); Goldfarb G (2011); Lima Anthony (2011-2016); Schmidt Linda (2011); Cim Group (2011); Madagame Ramsell (2016); Ramsell Elysse (2016); Martinez Isaac (2016); Talmadge Darren (2016)

211 S 1St St	No Listing (1915-1925); Hotel Montgomery (1930-1940); Hicks Cigar Store (1930); Caldwell R G (1935-1945); Lyons Vivian [Cigars] (1935); Otis Elevator Co (1935); Falkenberg J C [Cigars] (1940); Montgomery Hotel (1945-1955); Byler Chas (1945); Caldwell Ralph G (1955-1961); Hotel Montgomery (1961); Conservative Realty (1961); Otis Elevator Co (1961-1965); Levi-Strauss & Co (Dist Ofc) [Clo Mfrs] (1965); Montgomery Hotel (1965-1975); Patel David G (1970); San Antonio Plaza (1980); Bobbie Wynn&Co (1985); Amer Arnls Cty Tckt (1990/91); Vogue Alley (1990/91); Alta (1994); No Current Listing (2000/01); Hotel Montgomery (2006); Lodgenet Entertainment (2006); Montgmry Hotel (2006); Paragon Restaurant & Bar (2006); Four Points (2011-2016); Lodge Net Interactive (2011); Mosaic (2016)
212 S 1St St	No Listing (1915-1925); Kottman W S [Restr] (1930); No Listing (1935-2016)
213 S 1St St	No Listing (1915-1925); Gordon Albt [Confr] (1930); Winter W E [Confy] (1935); No Listing (1940-1949/50); Davis' Don San Jose Travel Serv (1955); Contact Lens Center [Otpns] (1961); Yancey's Mr Wigs (1965); Vacant (1970-1975); No Listing (1980-2016)
215 S 1St St	No Listing (1915-1925); Partington & Brown [Barbers] (1930-1935); Seimers M B Mrs [Beauty Shop] (1930-1935); Sou Pac [Ticket Ofc] (1940-1949/50); Guttman's [Women's Clo] (1955-1961); No Listing (1965); Vacant (1970-1975); No Listing (1980-2016)
215 1/2 S 1St St	No Listing (1915-1925); Swift C J [Soft Drinks] (1930); Jackson Betty L [Lingerie] (1935); No Listing (1940-2016)
216 S 1St St	No Listing (1915-1925); Central Market (1930-1935); Dean H A Jr [Delicatessen] (1930); Dietz L V [Meats] (1930-1935); Gatter J M H Jr [Baker] (1930); Krothe Knute [Baker] (1930); Volte F J [Gro] (1930); Women's Exchange [Bakers] (1930); Dex Bakery (1935); Gordon A C [Confr] (1935); Brugnone Mary O [Women's Clo] (1940); No Listing (1945-2016)
217 S 1St St	No Listing (1915-1925); Central Pharmacy (1930); Volino N J [Drugs] (1935-1940); No Listing (1945-1961); Skol Room [Cocktail Lounge] (1965-1970); No Listing (1975-1985); No Current Listing (1990/91-2000/01); No Listing (2006-2016)
218 S 1St St	No Listing (1915-1935); Gallenkamp's Shoe Stores (1940); Long's Self Service Drugs (1945-1955); Vacant (1961-1965); Ampco Auto Park (1970-1975); No Listing (1980-2016)
219 S 1St St	No Listing (1915-1949/50); Little Room The [Cocktails] (1955); Vacant (1961-1965); Make-A-Tape (1970); Vacant (1975); No Listing (1980-1985); No Current Listing (1990/91-1994); No Listing (2000/01-2016)
220 S 1St St	No Listing (1915-1925); Owl Shoe Hospital (1930-1935); No Listing (1940-1985); No Current Listing (1990/91-1994); No Listing (2000/01-2016)
222 S 1St St	No Listing (1915-1935); Betsy Ross Candy Shoppe (1940); No Listing (1945-2016)
223 S 1St St	No Listing (1915-1925); O'brien's Confy And Restr (1930); O'brien's [Conf] (1935-1945); O'brien's Of San Jose [Restr] (1949/50-1955); Vacant (1961); Davis San Jose Travel Serv (1965); Vacant (1970); No Listing (1975-2016)
224 S 1St St	No Listing (1915-1925); Mission Jewelry Store (1930-1949/50); Vacant (1955); House Of Fabrics [Dry Gds] (1961-1970); Driscorama [Record Shop] (1975); No Listing (1980-1985); No Current Listing (1990/91-1994); No Listing (2000/01-2016)
225 S 1St St	No Listing (1915-1940); Panos Jas Shoe [Shiner] (1945-1949/50); No Listing (1955-1961); Saccomanno Chas J [Shoe Shiner] (1965-1970); No Listing (1975-2016)
226 S 1St St	No Listing (1915-1955); United Cabt Bank (1961-1970); Muebles Inc [Furn] (1975); No Listing (1980-2016)
227 S 1St St	No Listing (1915-1925); House Of Kuppenheimer (1930-1949/50); Willaims J S [Men's Furngs] (1930); Williams J S (1935-1945); Johnston & Murphy Shoes (1945); Panos John [Shoe Shiner] (1955-1961); Williams J S Clothier [Men's] (1961); No Listing (1965); Discorama [Phonography Records] (1970); No Listing (1975-2016)
227-33 S 1St St	No Listing (1915-1949/50); Williams John S [Men's Clo] (1955); No Listing (1961); Applegate's Men's Clo (1965); No Listing (1970-2016)
228 S 1St St	No Listing (1915-1930); Fox Mission Theatre (1935-1949/50); Straub Wm (1935); Vacant (1955); No Listing (1961-2016)

230 S 1St St	No Listing (1915-1925); Fox Mission Theatre (1930); No Listing (1935-2016)
232 S 1St St	No Listing (1915-1925); Koleopulos Thos [Confr] (1930); Carter R H [Confr] (1935); Deluxe Sandwich Shop (1940); Dallas T N [Restr] (1945-1949/50); No Listing (1955-2016)
233 S 1St St	No Listing (1915-1920); Papkoff Jacob (1925); No Listing (1930-2016)
234 S 1St St	No Listing (1915-1925); Standard Furniture Co (1930); No Listing (1935-2016)
235 S 1St St	Russ House (1915-1920); Kayser H H (1915); Stirn J A (1920); No Listing (1925-1930); Stern F M Ltd [Leather Gds] (1935-1945); Vickler David [Genl Mdse] (1949/50); Toys Galore (1955); Currilin Mus Center (1961); Norwalk Record Sls (1965); Vacant (1970); Vacant (7 No's 235-245) (1975); Hedegard Stan (1980); No Listing (1985-2016)
236 S 1St St	No Listing (1915-1930); Health Food Store (1935); Juvenile Shops Ltd [Children's Clo] (1940-1955); Carpet Factory Outlets Inc (1961); Amber Records (1965); Vacant (1970); No Listing (1975-2016)
237 S 1St St	No Listing (1915-1920); Russ House Hotel (1925); Volpe Rocco (1925); Hotel California (1930-1935); Hilbert Henry (1935); California Hotel (1940); Frye L M Mrs (1940); Hickey B N (1940); Hotel California (1945-1949/50); California Hotel (1955-1961); Thomason Robt G (1961); Cal Hotel (1965); California Hotel (1970); No Listing (1975-2016)
239 S 1St St	No Listing (1915-1930); Engleman Morris [Cigars] (1935-1940); No Listing (1945); Lawrence S A [Confy] (1949/50); Karmelkorm Shop [Cony] (1955-1961); Vacant (1965); Botique Isabella [Gifts] (1970); No Listing (1975-2016)
240 S 1St St	Merkle Fannie C (Wid Jas) (1915); Merkle Mrs F C (1920); No Listing (1925-1930); Melvin Roberts & Horwarth [Staty] (1935); Melvin's [Staty] (1940); Phillips Wendell [Photog] (1940); Mcwhorter-Young [Staty] (1945-1949/50); Vacant (1955); Juvenile Shops Ltd (1961); Vacant (1965-1970); No Listing (1975-2016)
241 S 1St St	No Listing (1915-1925); Black's Package Co (1930); Rappoport Borts [Men's Furngs] (1935-1955); Rappports' [Men's Clo] (1961-1965); Vacant (1970); No Listing (1975-2016)
242 S 1St St	No Listing (1915-1925); Marceil M E [Barber] (1930); No Listing (1935-2016)
245 S 1St St	No Listing (1915-1925); Cann Arth [Florist] (1930); Pickles Chas [Sporting Gds] (1935); Sport Shop The (1935); Health Food Store (1940); Camera Shop (1945-1970); No Listing (1975-2016)
246 S 1St St	No Listing (1915-1925); Burrell Building (1930-1975); Rooms (1930-1975); Carso Myrtle [Beauty Shop] (1930); Asociated Life Ins Co (1930-1940); Clark T A [Paving Contr] (1930); Christian Science Reading Room (1930); Greta Western Realty Corp (1930); Pickett Chemical Co Inc (1930); Hoover Co The (1930); Central Placement Bureau (1930-1935); Roy D G [Chiropractor] (1930); X [Street Continued] (1930-1975); Marciel M E [Barber] (1935-1940); Burell Beauty Shop (1935); Holmes Maurich [Tailor] (1935); Beardsell W W [Photog] (1935-1940); Carbone Mae [Drsmkr] (1935); Dampsey A A [Ins] (1935-1945); Burroughs H J [Acct] (1935); Mutual Service Collns (1935-1940); Fraternal Order Of Eagles (1940); Barrett Mildred [Dancing Tchr] (1940); Pac Tel & Tel Co (Dist Plant Ofc) (1940-1965); Brooks Fay H [Beauty Shop] (1940-1949/50); Rubino L G [Lawyer] (1940); Shoppers Scrip Serv (1940); U S Farm Security Administration (1940); Wired Telephone Music Studio (1945-1949/50); Us War Relocation Authority (1945); Chambers J B [Lawyers] (1945); Jones W B [Ins Brokers] (1949/50); Phoenix Mutual Life Ins Co (1949/50-1961); Sanders Ofc Services (1949/50-1961); Citron N J [Ins Agt] (1949/50); Atlas Morris [Real Est] (1949/50-1961); Palla F P [Lawyer] (1949/50); Logue Hollis [Archtl] (1949/50); Stracuzzi J V [Household Appls] (1949/50); Baumrucker R O [Adv Agcy] (1949/50); Dempsey Ins Serv (1949/50-1965); Kohl G F [Stamps] (1949/50); Phoenix-London Group (1949/50); Business Men's Assurance Co (1949/50); Management Colln Serv (1955-1970); Vacant (1955-1975); Palmer Burdette A [Ins Adj] (1955-1961); Smith Chauncey D [Ins] (1955); Mallory Chas F [Adv] (1955); Manpower Inc Of San Jose [Emp Agcy] (1955); Bowman Robt L Agcy Ins (1955-1965); Rivcroll Elinor M [Ins] (1955); Western Adjusting Bur [Ins Adjs] (1955); Accurate Mailing List Co (1955); Golden Syndiecate Co (1955); State Dept Of Alcholic Beverage Control (1961-1965); Business Factors Inc [Fia Finance] (1961-1970); Plane Geo W [Acct] (1961-1975); Parent's Magazine Cultural Institute (1965); Catholic Bible Sls (1965); Dempsey Insurance Service Inc (1970-1975); Vacant (Rms 300-302) (1970); Pierce Robt B [Ins Adj] (1970-1975); Pieper E O (Ofc) (1975); No Listing (1980-2016)

247 S 1St St	No Listing (1915-1925); Ham J R [Cigars] (1930); Larson C A [Restr] (1930-1935); Dickerson Bros [Elec Appliaices] (1940-1949/50); No Listing (1955); Dickerson Bros [Toys] (1961); Stocking Shop The [Hosiery] (1961); Vacant (1965-1975); No Current Listing (1980); No Listing (1985-2016)
248 S 1St St	No Listing (1915-1925); California Mutual Building And Loan Assn (1930-1935); Mann Bros [Furriers] (1940-1949/50); Stocking Shop The [Women's Apparel] (1955); No Listing (1961); Stocking Shop The (1965); Uniform Headquarters (1965); Vacant (1970); Arkade Music [Used Records] (1975); No Current Listing (1980); No Listing (1985-2016)
250 S 1St St	No Listing (1915-1930); Bereth A A Mrs [Sheet Music] (1935); Ferguson Music House (1935); Mckiernan Music Co (1935); Scofield John [Mlnr] (1940-1949/50); Mission Jwlr Store (1955-1965); Vacant (1970); Tattoo Shop (1975); No Current Listing (1980); No Listing (1985-2016)
250-52 S 1St St	No Listing (1915-1925); Ferhgunson Music House (1930); No Listing (1935-2016)
251 S 1St St	No Listing (1915-1925); Vacant (1930); English Trailor (1935-1970); Vacant (1975); No Listing (1980-2016)
252 S 1St St	No Listing (1915-1940); Hecker Benj [Jwlr] (1945); No Listing (1949/50); Grayson's Shops [Children's Clo] (1955); No Listing (1961-2016)
253 S 1St St	Oxford Rooms (1915-1920); Beswick Mrs M S (1915); Burke Mrs V L Information Refused (1915); Breakfields Mrs E H (1920); Cuyler Mrs F B (1925); De Luxe Rooms (1925-1930); Dorsey Celia (1930); Vacant (1935); No Listing (1940-2016)
255 S 1St St	No Listing (1915-1925); Del Monte Grill (1930); Vacant (1935); Ellis Gus [Restr] (1940-1945); American Grill (1949/50); Am Grill [Restr] (1955); Leiter Studio [Photogs] (1955); Maris Restr (1961-1965); Vacant (1970-1975); No Listing (1980-2016)
255 1/2 S 1St St	No Listing (1915-1930); Austin Studio [Photog] (1935); Shingle Beauty Shoppe (1935); Vacant (1940); No Listing (1945-1955); Leiter Studio [Photogs] (1961); Vacant (1965-1975); No Listing (1980-2016)
256 S 1St St	No Listing (1915-1925); Bank Of Italy National Trust & Savings Assn (1930); Marvel Millinery (1935); Grayason's [Women's Clo] (1940-1961); Peerless Stores [Genl Mdse] (1965-1975); No Listing (1980-2016)
257 S 1St St	No Listing (1915-1925); Cantu Renzo [Photog] (1930); Shingle Beauty Shoppe (1930); Kestin John [Restr] (1935); Camera Shop (1940); Fletcher M F Mfs [Circ Libr] (1940); Leiter E J [Photog] (1940-1949/50); Costa's Salon Of Beauty (1955); Tom Stanley W [Optom] (1961); Sandretto Edw J Hearing Aid Center (1965); Vacant (1970-1975); No Listing (1980-2016)
258 S 1St St	No Listing (1915-1925); American Grill (1930-1935); No Listing (1940-2016)
259 S 1St St	No Listing (1915-1925); Crystal Creamery (1930); Oswald A J [Confy] (1935); Dimeff Steph [Restr] (1940); Lee G W [Gro] (1945-1949/50); Palace Mkt [Meats] (1945-1970); Betsy Ross Candy Shoppe (1955-1961); Vacant (1975); No Listing (1980-2016)
260 S 1St St	Lenox The (1915-1949/50); Goff Jesse (1915); Pfeffer Genevieve (Wid Geo) (1915); Broughton Lem (1920); Freyer A D (1925-1930); Atrmstrong Harry (1940); Hagen Paul (1949/50); Lenox Hotel [Lodgings] (1955-1970); Gray Edw W (1955); Makie Edwin (1961); Irwin Geraldine Mrs (1965); Bell Rolland Mrs (1970); Vacant (1975); No Listing (1980-2016)
261 S 1St St	No Listing (1915-1925); American Theatre (1930-1935); State Theatre (1940-1945); No Listing (1949/50-2016)
262 S 1St St	No Listing (1915-1925); Nylin's Shoe Store (1930-1961); Vacant (1965); No Listing (1970-2016)
263 S 1St St	No Listing (1915-1945); State Theatre (1949/50); United Artists Theatre (1955-1975); No Listing (1980-2016)
264 S 1St St	No Listing (1915-1965); Vacant (264 Thru 268) (1970); Bargain Mart The [Thrift Shop] (1975); No Listing (1980-2016)
266 S 1St St	No Listing (1915-1925); Coast Radio Co (1930); Levitt J E [Radios] (1935); Coast Radio Co (1940-1965); No Listing (1970); Royal Studio [Portraits] (1975); No Listing (1980-2016)
268 S 1St St	No Listing (1915-1925); Castle C E Mrs [Beauty Shop] (1930); Norris Silk House (1935); Norris Yardage Store (1940-1949/50); Norris "San Jose's Store For Yardage" (1955-1961); Vacant (1965); No Listing (1970); Nang Rang Store [Gro] (1975); No Listing (1980-2016)

271 S 1St St	No Listing (1915-2006); San Jose Montgomery Theater (2011); No Listing (2016)
272 S 1St St	No Listing (1915-1925); Masonic Temple (1930-1970); Fraternity Chapter No 288 Order Of Eastern Star (1930); Friendship Lodge No 210 Mosonic (1930); Rose Croix White Shrine No 7 Owoj (1930); Bethel No 129 Order Of Job's Daughters (1961-1965); Blossom Valley Assembly No 417 Order Of Rainbow For [Girls] (1961-1965); Fraternity Chapter No 228 {Oes} (1961-1965); Friendship Lodge No 210 (Fam) (1961-1965); Rose Croix Shine No 7 White Shrien Of Jerusalem (1961-1965); Sainte Claire Ct No 31 Order Of Amaranth (1961); Santa Clara Valley Masonic Sojourners The (1961-1965); Sna Jose Commandery No 19 (Kj) (1961-1965); New World Hall (1975); No Listing (1980-2016)
273 S 1St St	No Listing (1915-1925); Vacant (1930); Sherman Clay & Co [Musical Mdse] (1935); Bersona Applaince Co [Elec Appl] (1940); No Listing (1945-1970); Vacant (1975); No Listing (1980-2016)
274 S 1St St	No Listing (1915-1949/50); Dickerson Bros Toys & Radios (1955); No Listing (1961-2016)
275 S 1St St	No Listing (1915-1925); Richards Nellie V [Optom] (1930); Turick W H [Jwlrl] (1930-1935); Hudson Paul Credit Jeweler (1940-1955); Hudson's Jwlrs (1961-1965); Vacant (1970-1975); No Listing (1980-2016)
276 S 1St St	No Listing (1915-1925); Reese H L [Trunks] (1930); Burnett Edwin [Musical Mdse] (1935); Hammer Philip [Dresses] (1940); Ranella Anthony [Shoe Repr] (1945-1949/50); Watch Hosp (1955-1961); Lorist H Watchmaker (1965-1970); Dillon Dorothy Plants (1975); No Listing (1980-2016)
277 S 1St St	Douglas Apts (1915-1949/50); Douglas Hotel Apartments (1955-1970); Gardner Paul B [Mgr] (1955); Vacant (1975); No Listing (1980-2016)
278 S 1St St	La Ton Apts (1915-1925); Hershey Mrs E R (1920); Rogers L P (1920); Vacant (1930); Paradise L T [Florist] (1935); Britton Gene [Signs] (1940); Rude K R [Card Writer] (1940); Sanders R O (1940); Reich J R [Women's Clo] (1945-1970); Vic's Tailoring (1975); No Listing (1980-2016)
279 S 1St St	Colwell C M (1915); No Listing (1920-1925); Soares J G [Men's Furngs] (1930-1935); Camera Exchange (1940); Birger Studio [Portraits] (1945); No Listing (1949/50); Snajose Kidie Shop [Clo] (1955-1961); Vacant (1965); No Listing (1970-2016)
280 S 1St St	No Listing (1915-1980); Building (1985-2006); Doel Betty (1985); Golden Bay Ct Union (1985-1994); Rudys Snack Abr (1985-1994); Signet Testing Labs (1985); Us Cmrc Intl Trade (1985-1990/91); Us Ct Clrk Bnrkprtry (1985-2006); Us Ct Dist (1985); Us Eeoc (1985); Us Hlth&Hmn Sv Appl (1985-1994); Us Jdg Abrahams S J (1985); Us Justice Atty Ofc (1985-2000/01); Us Lbr Wage&Hour (1985-1994); Us Fed Contract (1985-1994); Us Trsty Custom Sv (1985-1990/91); Us Va Social Work (1985-1994); Vickerstein Jos Csr (1985); Bryce Joanne (1990/91); Managmt&Trngng Corp (1990/91-1994); Recorder News Bur (1990/91); Us Agri Mktg Fruit (1990/91); Us Alch Cmplnc Oper (1990/91-1994); Us Fbi (1990/91); Us Food&Drug Admin (1990/91); Aguilar Robt P Jdge (1994); B K Copy Center (1994); Infante E A Judge (1994-2000/01); Rodriguez Irene (1994-2006); Us Customs Service (1994-2006); Us Trsry Svngs Bond (1994); Ware James W Judge (1994-2006); Caf? Carrena's (2000/01); Fogel Jeremy (2000/01-2006); Paige's Security Services Inc (2000/01); Score (2000/01); Shoretridge Leeanne (2000/01-2006); South Bay Mtc Co Inc (2000/01); Torreano Peter Csr (2000/01-2006); Us Atl Law Enforcement (2000/01); Us Attorney (2000/01); Us Ssa Hearnigs&Appelas (2000/01-2006); Willaims Spencer M Judge (2000/01-2006); Fresh & Natural (2006); Holiday International Security (2006); Us Ct Jdge Bnkprty Weissbrodt (2006); Akal Security Inc (2011); Federal Legal Assistance Self (2011-2016); Honorable Patricia V Trumbull (2011); Irene Rodriguez Co (2011); Shortridge Lee-Ann (2011-2016); Us District Court (2011-2016); Us Magistrate Judge (2011-2016); Us Service Corps-Retired Execs (2011); Us Probation & Parole Office (2011); Us Pretrial Svc (2011-2016); Us Commerce Dept (2011); Us Trustee (2011); United States District Ct Libr (2011-2016); Bonafide Conglomerate Inc (2016); Honorable Koh (2016); Intercon (2016); Tsr Inc (2016); Honorable Ronald M Whyte (2016)
281 S 1St St	No Listing (1915-1925); San Jose Kiddie Shop (1930); Cohn Rose Mrs [Children's Clo] (1935-1940); Kopriva A G [Infants Wear] (1945); No Listing (1949/50); Vacant (1955); No Listing (1961); Fireside Thrift Co [Loans] (1965-1970); Vacant (1975); No Listing (1980-2016)

285 S 1St St	No Listing (1915); Newton W E (1920); Cooke Norman (1925); Biebrach Bruch & Moore [Real Est] (1930-1945); Conservative Realty Co (1930-1945); Southern Development Corp (1930-1945); Surety Building And Loan Assn (1930); Trangle Investment Co (1930-1935); Surety Bond And Loan Assn (1945-1961); Security Savings & Loan Building (1965-1975); Security Undwrtrs [Ins] (1965-1970); Sequoia Mtge Co (1965-1975); California Financial Corp (1970-1980); Allstate Savings&Ln (1980-1985); Cooper Realty Co (1980); Mr Ps Cuisine (1980); Santos Alfred (1980); Garry Chas R (1985); Herrerra Defeyfus (1985); King Jannet K (1985); Mp Ps Restauarnt (1985); Samsome Photos (1985-1990/91); Sears Savings Bank (1985); Swift Samuel R (1985); Us Af Recruiting Stn (1985-1990/91); Us Mc Officr Slctn (1985); Us Naval Ofcr Rc5rtg (1985-1990/91); Victorian Hse Antqs (1985-1990/91); Building (1990/91); Citicorp Savings (1990/91); Levin Susan T Atty (1990/91); Meixner K E Atty (1990/91); Park Byron B Atty (1990/91); Park&Associates (1990/91); Sclabassi A Atty (1990/91); No Listing (1994-2016)
286 S 1St St	No Listing (1915-1925); Valley Hardware Co (1930); Reese H L [Trunks] (1935); Valley Hdw Co (1940); Hammer Women's [Clo] (1945-1955); Roberta's [Women's Clo] (1961-1970); El Gentro De La Gente [Cultural Center] (1975); No Current Listing (1980-2000/01); No Listing (2006-2016)
287 S 1St St	No Listing (1915-1940); Little B L (1945); No Listing (1949/50-2016)
290 S 1St St	No Listing (1915-1935); Dotty Dunn [Mlnr] (1940-1955); Martinez Art Men's [Wear] (1961-1970); La Boulangerie [Bky] (1975); No Listing (1980-2016)
291 S 1St St	No Listing (1915); Luba Apts (1920-1961); Calglessor Quincy (1920); Luba Valentine (1920); X [Street Continued] (1961); No Listing (1965-2006); Convention Arts & Entrtn (2011); No Listing (2016)
293 S 1St St	Luba's Apts (1915); No Listing (1920-1925); Field H K [Elec Eng] (1930); Lewis Elmo (1930); Sna Jose Electric Sales (1930); Zimmerman J L [Dresses] (1935); Soares Jos [Men's Clo] (1940); Brown Joe [Jwlr] (1945-1949/50); Vacant (1955-1961); No Listing (1965-2016)
295 S 1St St	No Listing (1915-1925); Moo Cow [Ice Cream] (1930); Fetersen Walter [Confy] (1935); Alpine Creamery (1940); Froni J P [Confy] (1945); Alpine Creamery [Restr] (1949/50); Dallas Alpine Coffee Shop (1955-1961); No Listing (1965-2016)
297 S 1St St	Von Leo Edw (1915); No Listing (1920-1935); Cornett Bross [Shoes] (1940); No Listing (1945); Cornett Herman [Shoes] (1949/50); Ferraro's [Men's Clo] (1955); No Listing (1961-2016)
298 S 1St St	No Listing (1915-1925); Robison & Sons Co [Furn] (1930-1935); Newberry J J Co [Notions] (1940-1955); No Listing (1961-2016)
299 S 1St St	No Listing (1915-1925); University Drug Co (1930-1935); No Listing (1940-1980); Taco Bell (1985); No Current Listing (1990/91-2000/01); No Listing (2006-2016)

300 S 1St St	No Listing (1915-1965); Miriani Rainville Chargin & Chargin (1970); Travel Advisors (1970); Valley Title Co (1970-1994); X [For Other Occupants See 30 E San Carlos St] (1975); Building (1980); Advisors Travel Inc (1980-1990/91); Calif Home Capital (1980-1985); Deaf Cnslng Adv&Re (1980); Handl Val (1980); I C F Inc (1980); Jules Duc Constrctn (1980); Leigh&Drycreek Sls (1980); Pierce Robert (1980); Princeton Proprties (1980); Safeco Pirt (1980-1985); Sanjse Construction (1980); Security Fin Service (1980); Val Hndl Trvl Advsr (1980-1985); Amer Mrtg Exchange (1985); Glenn John Adhuster (1985-1990/91); Lantern Mortgage Co (1985); Mcmillan James Atty (1985); Spano Salvatore R (1985-1990/91); Terri Stair Travel (1985); Building (1990/91-2006); Dennis Robt J Atty (1990/91-2000/01); Edward Carloyn (1990/91); Edwards Wm Atty (1990/91-1994); Ferry Financial Inc (1990/91); Johnson Priting (1990/91); Peterson G A Atty (1990/91-2000/01); Portola Mrtg Ascts (1990/91); Allred&Allred Rltrs (1994); Bay Area Realty (1994-2006); Boone Richard Atty (1994-2000/01); Ca Fld Irnrkr Fund (1994); Carbonara P Contr (1994); Carbone Vincent A (1994-2006); Hartman Eric F Law (1994-2016); Introfax (1994); Johnson Prntg&Envlp (1994); Levin Susan T Atty (1994); Mcmillan Law Ofc (1994); Network Interop (1994); Sclar Fncl Corp (1994-2006); Sentinel Group (1994-2006); A Computer Doctor (2000/01); A M H Consultants Inc (2000/01); Alkesh Patel (2000/01); B X I (2000/01); Best Finance Ins Brokerage (2000/01); Blue&Zoltoff Attorneys At Law (2000/01-2006); Brayton Michael D (2000/01); Busines Tel (2000/01); C N A Insurance (2000/01); Do Dan&Do Jenny Law Office (2000/01-2006); Ehrich Thomas Law Offices Of (2000/01-2006); Grudzen Development Corp (2000/01); Howrd Jerry Financial Service (2000/01); Liandies Jason Atty (2000/01); Mayen Joseph F Esq Atty (2000/01-2006); Network Ca (2000/01); Now Interpreters (2000/01-2006); Organztnl Learning Center The (2000/01-2006); Sensous Jewelry By Diana (2000/01); Silver Melvynd (2000/01-2006); Steps One Travel Services (2000/01); Taube Silver Ruth Atty (2000/01); Turner Group Publications (2000/01-2011); Won Gene (2000/01); Zlotoffstanley A Attorney (2000/01-2006); Brandt Marketing (2006); Catapult Startegies Inc (2006); Cohen Sandra (2006); Coto Joe For Assembly (2006); Energy Link Trading&Cnlstng Sv (2006); Gordon Steve Cpa (2006-2016); Investmnt Company Valley (2006); Manfredini (2006); Metropolis New Media Inc (2006); Nachison Daniel Atty (2006); Orlando Peter (2006); Pan American Mortgage Company (2006); Prinyt Magic (2006); Robert Dennis Gretchen Ptrssn (2006); Sage Commercial Real Estate (2006-2011); Silcon Valley Strategies (2006); Univrsl Rlty & Funding & Source (2006-2016); Walker And Sako Llp (2006); California Corporate Svc Inc (2011); Do Jonathan (2011); Manfredini (2011); Orlando Peter (2011); Santa Clara Private Security (2011); Valley Investment Co (2011); Dennis Jr Robert L Atty (2011-2016); Peterson Gretchen Atty (2011); Zlotoff Stanley A Atty (2011); Amn Golden Hills Home Loans (2011); Brandit Marketing (2011); Now Interpreters Inc (2011); Cohen Sandra Atty (2011-2016); Do Jenny Atty (2011); Catapult Strategies Inc (2011-2016); Bellacare Hospice Llc (2016); Face To Face (2016); International College (2016); Maxxum Management Co (2016); Networkcalifornia (2016); Senior Options Homecare (2016); Gpetersonlaw (2016); Magdalena Law Group (2016); Idiom Architecture (2016); Organizational Learning Ctr (2016); Westman Associates (2016); Ciwa Inc (2016); Pen Star Global Oil (2016); David P Bonemeyer-Work Injury (2016); Mayen Joseph F Atty (2016); Mayen Law Offices (2016); Scg Colored Gemstones (2016)
300-328 S 1St St	No Listing (1915-1930); Hale Bros Strors Inc [Dept Store] (1935-1945); Post Office Sub Sta A (1945); No Listing (1949/50-2016)
300-334 S 1St St	No Listing (1915-1945); Hale's [Dept Store] (1949/50); P O Sta A (1949/50); No Listing (1955-2016)
300-34 S 1St St	No Listing (1915-1949/50); Hale's [Dept Store] (1955-1965); Us Po (Sta A) (1955); Hale's Men's Furninsings [Clo] (1961); Us Post Ofc Stn A (1961-1965); No Listing (1970-2016)
301 S 1St St	No Listing (1915-1925); Appleton & Co [Womens' Ready-To-Wear] (1930-1955); Original Joe's [Restr] (1961-2006); Rocca Matt (2000/01); Original Joe's Restaurant (2011-2016); Hertz Local Edition (2011); Marriott-San Jose (2011); Streamline Communications (2011); Tanq (2011)
302 S 1St St	No Listing (1915-1925); Santos Miguel [Florist] (1930); No Listing (1935-2006); Il Fornaio (2011); St Claire Hotel (2011); No Listing (2016)
306 S 1St St	No Listing (1915-1925); Vacant (1930); No Listing (1935-2016)
310 S 1St St	Savoy The (1915); Haynes Lucy A (Wid A J) (1915); Vacant (1920); Fern Apts (1925); Vacant (1930); No Listing (1935-1994); C Of C San Jose Silicon Valley (2000/01-2006); Sanjse Chamber Of Commerce (2006); Sanjse Skyrockets (2006); No Listing (2011); San Jose Silicon Vly Chamber (2016)

311 S 1St St	No Listing (1915-1925); Sante Claire Building (1930-1975); Rooms (1930-1975); Richards & Bullitt [Radiologists] (1930); Gray G A [Phys] (1930-1961); Arwell Service Co [Disinfectants] (1930); Bush I J [Mfrs Agt] (1930); Bush Shingle Co [Roofesr] (1930); King J F [Paving Contr] (1930); Helwig L H [Acct] (1930); Landon R E [Chiro Practor] (1930); Palmer Mabel M [Beauty Shop] (1930-1949/50); Fuller Bruch Co (1930); Billwiller E O [Filtration Plant] (1930-1935); Hoffman Heater Co (1930); Strout-Steffens Equipment Co [Water Softeners And Filters] (1930); Bartshcher B P W [Dentist] (1930); Mannina Rosario [Barber] (1930-1935); Parisian Beauty Shoppe (1930); Western State Life Insurance Co (1930-1940); Hodges E R [Dentist] (1930-1955); Standard Oil Co Of Calif (1930-1935); Saunders C E [Phys] (1930-1940); Boonshaft Louis [Phys] (1930); X [Street Continued] (1930-1955); Burchfield C M [Phsy] (1935); Brodovsky Danl [Phys] (1935-1940); Eastman F M [Clinical Labty] (1935); Osborne A N [Optom] (1935-1955); Hard Franc L [Optom] (1935); Cassell Irving [Phys] (1935-1961); Craig F D (1940); S J Clinical Laboratory (1940-1970); Broemser M A X-Ray [Labtry] (1940); Auzerais Estate (1940); Mathers Gertrude Mrs [Notary] (1940); Rosenthal Harolic [Dentist] (1940); Caramella J S [Dentists] (1940); Cola A Marguerlite [Phys] (1945); Hohl J M [Phys] (1945); Miller J B (1945); Brown A D [Hearing Aids] (1945); Hard Franc Lucile [Optom] (1945); Hersch B C (1945); Visiting Nurse Assn (1945); Barnes C F [Physiotherapist] (1945-1970); Preston Mary I [Phys] (1945); Jenkle-Davidson Optical Co (1949/50); Rosenthal Harold [Dentist] (1949/50-1965); Bluhm Michl [Phys] (1949/50-1970); Gilmer Goodloe [Optom] (1949/50-1961); Johnston Chas L Jr [Phys] (1955-1970); Wilson John C [Phys] (1955-1970); Berman Herbert R (1955-1961); Randle Harold Y [Phys] (1955-1965); Albertson Galen L (1955); Brodovsky Danl [Phys] (1955-1965); Buell Robt A [Dentiat] (1955); Drew Fred F [Chiroprdist] (1955-1961); Jackson Leland W [Dentist] (1955-1970); Mcelligott Edmund W [Phys] (1955); Arnerich Vincent A [Dentist] (1955-1970); Lackner Louis [Phys] (1955-1970); Sanjose Genl Nurse's Registry Agcy (1961); Santa Clara Country Practical Nurses Registry (1961-1970); Mehl Geo E [Jwlr's Mfg] (1961-1970); Vacant (1961-1975); Acme Contact Lens Co Inc [Mfrs] (1961); Hersch Bert Coptom (1961-1965); Decola A Marjuerite (Ofc) (1965-1970); Govt Ofc-Post Office (1965); Rotary Club Of San Jose (1965-1970); Craig F Donwood [Podiatrist] (1965-1970); Craig Pearl M Mrs (1965); Cochran Edw A [Optom] (1965-1970); X [Street Continued] (1965-1975); Lobob Laboratories (1970); Gilmer Goodloe [Optom] (1970); Marks & Pazos [Lwyr's] (1970); Home Reference Library Of The Peninsula (1970); Spencer International Press Inc [Bks Ret] (1970); No Listing (1980-1990/91); St Clair News Stand (1994-2011); Elkins Randall & Margaret (2011); Mosher Todd (2011); Nieuwenboer Niki D (2011); Morton (2016); Cuevas Cesar (2016); Akhavantafti Navid (2016)
312-18 S 1St St	No Listing (1915-1925); Molitor & Ross [Autos] (1930); No Listing (1935-2016)
315 S 1St St	Natusch E J (1915); No Listing (1920-1925); Frigidare Sales Corp (1930); Sainte Claife Pharmacy (1935-1980); No Current Lsiting (1985); Moshers Ltd (1990/91-1994); The Kindred Spirit (2000/01); No Listing (2006); Caffè Trieste (2011-2016)
315 1/2 S 1St St	Woolford Mrs M A (1915); No Listing (1920-2016)
320 S 1St St	No Listing (1915-1925); Vacant (1930); No Listing (1935-1994); No Current Listing (2000/01); K B M Workspace (2006); Kbm Workspace (2011); Federasion Jalisco Del Norte (2016)
321 S 1St St	No Listing (1915-1925); Anderson Music Co (1930-1935); Benner Art Shop (1930); Denner S H [Piano Tuner] (1930); Demattei John [Music Tchr] (1935); Hale Bros Appliance Stores [Elec Appls] (1940-1945); Boys Store The (1945-1955); Boy's Store & College Shop The [Clo] (1961-1970); Bocchino Felice [Tailor] (1961-1965); Vacant (1975); No Current Listing (1980-1985); Down Town Coffee St (1990/91-1994); No Current Listing (2000/01); No Listing (2006); Pho 69 Noodle (2011-2016)
322 S 1St St	No Listing (1915-1994); Express Chex (2000/01); Bridge Media (2006); Bridge Media (2011-2016); Maxxum (2016)
324 S 1St St	No Listing (1915-1925); Vacant (1930); No Listing (1935-1975); No Current Listing (1980-2000/01); No Listing (2006-2016)

325 S 1St St	Newhall P G (1915); No Listing (1920-1925); Dohrmann Hotel Supply Co (1930-1945); Nathandohramann Co [Crockery] (1930-1949/50); Dohrmann's [Chinaware] (1949/50-1955); Vacant (1961-1975); Dohrmann Place (1980); Franks A Illion Gou (1980); Humidor Smoke Shop (1980); Phoenix Books (1985); T R R M Corp (1985); T Rs (1985); Building (1990/91-2000/01); A&A Bros Auto (1990/91); Auto Maxwell (1990/91); Chez Gabriel Bistro (1990/91); Confettis Lounge (1990/91); Cyrus Travel (1990/91-1994); Dohrmann Assoiates (1990/91-1994); Estrada Companies (1990/91); Federicos Tex Mex (1990/91); Greer A J&Co Rehab (1990/91-1994); Grudzen Devlp Corp (1990/91-1994); Immigratr Multi Sv (1990/91); Interlock Imaging (1990/91-1994); La Boutique (1990/91-1994); Lineda D Oro Skin (1990/91); On Location Hair (1990/91-1994); Sanjse Jewelers (1990/91); Tri Airport Trnsptn (1990/91); Univ Typographics (1990/91); Bilingual Services (1994-2000/01); Black C Of C (1994); Brownlee Prcsn Coi (1994); Gordan Stephen Cpa (1994); Gordan&Hale (1994); Hale J Rudy Cpa (1994); Irene T&Assciates (1994); Mexico Lindo Rest (1994); Or Tec Inc (1994); Retrospectives (1994); Ruben Telephone (1994); Rundowuist Ann B Cpa (1994); Sansome Photos (1994-2000/01); The Nail Post (1994); Turner Grp Pblctns (1994); Tuttelman D M Atty (1994); Unitd Auto Entrps (1994); 100 Black Men Inc (1994); Angela's Braids (2000/01); Monomania (2000/01); Phoenix Bookstore&Coffeshop (2000/01); Pierce Ink Ltd (2000/01); Robertino Ragazza Photography (2000/01); S O F A Building (2000/01-2006); Scandal Incorporated (2000/01); Sheleen A Visionary Salon (2000/01); Salve Labor Graphics (2000/01); Stagestruck Entertainment (2000/01); Trieu Chau Restaurant (2000/01); Vamp Magazine (2000/01); Zero Magaxzine (2000/01); Aia Sclar (2006); Anderson Brule Architects (2006); Charles M Salter Assocsts Inc (2006); Clark Dsgn Built Of Ca (2006); Express Deli Caf? (2006); Gensler Architect (2006); Niles Bolton Assoc Inc (2011); Aj's Deli Cafe (2016); Sofa Building (2016); Anderson Brule Architects (2016)
328 S 1St St	No Listing (1915-1925); Vacant (1930); No Listing (1935-1940); Thrift Mart The [Gro] (1945); No Listing (1949/50-2016)
329 S 1St St	No Listing (1915-1925); Hotel Mission (1930); Nicholson Oren (1930); Mission Hotel (1935-1975); Fish Chas (1935); Jensen A W (1945); Thompson Evra Mrs (1949/50); Facemire Lucille B Mrs (1955); Brown Minnie G Mrs (1961); No Current Listing (1980-2000/01); No Listing (2006-2016)
330 S 1St St	Pretwell S A (1915); No Listing (1920-2016)
331 S 1St St	No Listing (1915-1925); Brilliant's [Tailors] (1930); Ferrel L M [Paints] (1935); Sibby Anne Mrs [Women's Furngs] (1940); Sibby's Women's [Clo] (1945-1955); Sibby's Bridal Shoppe (1961-1965); Vacant (1970); Transistor Hearing Aid Co (1975); No Current Listing (1980-2000/01); No Listing (2006-2016)
332 S 1St St	Lord C H (1915); No Listing (1920-2016)
332 1/2 S 1St St	Spencer W H (1915-1920); Whiteside Mrs Laura (1915); Palmiter Forest (1920); No Listing (1925-2016)
334 S 1St St	No Listing (1915-1949/50); Hale's Men's Store (1955); No Listing (1961-2016)
341 S 1St St	No Listing (1915-1920); Coleman Mrs Alice (1925); No Listing (1930-2016)
360 S 1St St	No Listing (1915-2006); Mesa Development Llc (2011); No Listing (2016)
366 S 1St St	No Listing (1915-2000/01); Two Fish Design Group (2006); No Listing (2011-2016)
525 S 1St St	No Listing (1915-1935); Ferguson Music House (1940); No Listing (1945-2016)

Comments: No street directory coverage available for San Jose prior to 1915.

City Directory Standard Report

Target Property:

S 1st St,
San Jose, CA 95113

Prepared For:
PES Environmental, Inc.

Order #: 117015
Project #: 126.151.01.002

Date: 11/2/2018

City Directory Standard Report

S 1st St, San Jose, CA 95113

INFOUSA

SOUTH WEST	2016	S 1ST ST	
		145	SAN JOSE CITY ARTS & CULTURE
		145	SILICONVALLEYENGINEERING
		145	TECH MUSEUM OF INNOVATION
		150	CONVENTION ARTS & ENTRTN
		150	ELECTRIC CHARGING STATION
		150	SAN JOSE CONVENTION CTR
		150	SAN JOSE MCENERY CONVENTION
		150	STANDARD PARKING
		151	ADT SECURITY SVC
		170	PARTNERS IN READING
		200	BEDLAM BEAUTY & BARBER # 70
		200	BOUREN CACHE
		210	LIMA ANTHONY # 212
		210	MADAGAME RAMSELL
		210	MARTINEZ ISAAC # 309
		210	RAMSELL ELYSSE # 303
		210	TALMADGE DARREN # 505
		211	FOUR POINTS
		211	MOSAIC
		280	BONAFIDE CONGLOMERATE INC
		280	FEDERAL LEGAL ASSISTANCE SELF # 4093
		280	HONORABLE KOH
		280	HONORABLE RONALD M WHYTE # 2112
		280	INTERCON
		280	SHORTRIDGE LEE-ANN # 4050
		280	TSR INC
		280	UNITED STATES DISTRICT CT LIBR # 5152
		280	US BANKRUPTCY COURT CLERK # 3035
		280	US DISTRICT COURT # 2112
		280	US DISTRICT COURT CLERK # 4050
		280	US MAGISTRATE # 4050

City Directory Standard Report

S 1st St, San Jose, CA 95113

280	US MAGISTRATE JUDGE	# 4050
280	US MARSHALS SVC	# 2100
280	US PRETRIAL SVC	# 2050
280	US SECRET SVC	# 1111
300	BELLACARE HOSPICE LLC	
300	CATAPULT STRATEGIES INC	# 340
300	CIWA INC	# 310
300	COHEN SANDRA ATTY	# 320
300	DAVID P BONEMEYER-WORK INJURY	# 318
300	ERIC F HARTMAN LAW OFFICE	# 210
300	FACE TO FACE	
300	GORDON STEVE CPA	
300	GPETERSONLAW	# 200
300	IDIOM ARCHITECTURE	# 238
300	INTERNATIONAL COLLEGE	
300	JAMES A CLAYTON & CO	# 340
300	JONATHAN DO LAW OFFICE	# 320
300	JOSEPH V CAPURRO LAW OFFICE	# 245
300	LAW OFFICE OF MAYEN & HERRERA	# 319
300	LINVILL ASSOCIATES	# 300A
300	MAGDALENA LAW GROUP	# 228
300	MAXXUM MANAGEMENT CO	
300	MAYEN JOSEPH F ATTY	# 319
300	MAYEN LAW OFFICES	# 319
300	NETWORKCALIFORNIA	
300	NICHOLS ROBERT B ATTY	# 205
300	ORGANIZATIONAL LEARNING CTR	# 300G
300	PEN STAR GLOBAL OIL	# 311
300	SCG COLORED GEMSTONES	# 340
300	SENIOR OPTIONS HOMECARE	
300	TERESA SCHANTZ LAW OFFICE	# 228
300	THOMAS EHRLICH LAW OFFICE	# 320
300	WESTMAN ASSOCIATES	# 300C

City Directory Standard Report

S 1st St, San Jose, CA 95113

301	ORIGINAL JOE'S RESTAURANT	
310	SAN JOSE SILICON VLY CHAMBER	
311	AKHAVANTAFTI NAVID	# 408
311	CUEVAS CESAR	# 401
311	MORTON	# 202
315	CAFFE FRASCATI	
320	FEDERASION JALISCO DEL NORTE	
321	PHO 69 NOODLE	
322	BRIDGE MEDIA	# 228
322	MAXXUM	
325	AJ'S DELI CAFE	
325	ANDERSON BRULE ARCHITECTS	# 4
325	SOFA BUILDING	

INFOUSA

PACIFIC

2011

S 1ST ST

151	ADT HOME SECURITY	
200	RUFFLED FEATHERS EATERY	
210	CIM GROUP	# 208
210	GOLDFARB G	
210	LIMA ANTHONY	
210	SCHMIDT LINDA	
211	FOUR POINTS	
211	LODGE NET INTERACTIVE	
271	SAN JOSE MONTGOMERY THEATER	
280	AKAL SECURITY INC	
280	FEDERAL LEGAL ASSISTANCE SELF	
280	HONORABLE PATRICIA V TRUMBULL	
280	IRENE RODRIGUEZ CO	
280	SHORTRIDGE LEE-ANN	
280	SHORTRIDGE LEE-ANN	
280	UNITED STATES DISTRICT CT LIBR	# 5152
280	US ALCOHOL TOBACCO & FIREARMS	# 371A
280	US BANKRUPTCY COURT CLERK	# 3035

City Directory Standard Report

S 1st St, San Jose, CA 95113

280	US COMMERCE DEPT	# 135B
280	US CUSTOMS SVC	# 190
280	US DISTRICT COURT	
280	US DISTRICT COURT CLERK	# 4050
280	US HEARINGS & APPEALS OFFICE	# 330
280	US MAGISTRATE	# 4050
280	US MAGISTRATE JUDGE	
280	US MARSHALS SVC	# 2100
280	US PRETRIAL SVC	# 111
280	US PROBATION & PAROLE OFFICE	# 106
280	US SECRET SVC	# 2050
280	US SERVICE CORPS-RETIRED EXECS	
280	US TRUSTEE	# 268
291	CONVENTION ARTS & ENTRTN	
300	AMN GOLDEN HILLS HOME LOANS	# 230
300	BRANDIT MARKETING	# 234
300	CALIFORNIA CORPORATE SVC INC	
300	CATAPULT STRATEGIES INC	# 340
300	COHEN SANDRA ATTY	# 320
300	DAVID BONEMEYER LAW OFFICES	# 318
300	DENNIS JR ROBERT L ATTY	# 200
300	DO JENNY ATTY	# 320
300	DO JONATHAN	
300	ERIC F HARTMAN LAW OFFICE	# 210
300	GORDON STEVE CPA	# 340
300	HARMON & ASSOC LAW OFFICES	# 220
300	HILL DAVID A ATTY	# 318
300	J BRUCE SUTHERLAND LAW OFFICES	# 318
300	JONATHAN DO LAW OFFICE	# 320
300	MANFREDINI	
300	MAYEN LAW OFFICES	# 319
300	NICHOLS ROBERT B ATTY	# 205

City Directory Standard Report

S 1st St, San Jose, CA 95113

300	NOW INTERPRETERS INC	# 238
300	ORLANDO PETER	
300	ORLANDO PETER	# 330
300	PETERSON GRETCHEN ATTY	# 200
300	SAGE COMMERCIAL REAL ESTATE	# 300A
300	SANTA CLARA PRIVATE SECURITY	
300	THOMAS EHRlich LAW OFFICE	# 320
300	TURNER GROUP PUBLICATIONS	# 300K
300	VALLEY INVESTMENT CO	
300	ZLOTOFF STANLEY A ATTY	# 215
301	HERTZ LOCAL EDITION	
301	MARRIOTT-SAN JOSE	
301	ORIGINAL JOE'S RESTAURANT	
301	STREAMLINE COMMUNICATIONS	
301	TANQ	
302	IL FORNAIO	
302	ST CLAIRE HOTEL	
311	ELKINS RANDALL & MARGARET	
311	MOSHER TODD	
311	NIEUWENBOER NIKI D	
311	ST CLAIR NEWS STAND	
315	CAFFE TRIESTE	
320	KBM WORKSPACE	
320	KMB WORKSPACE	
321	PHO 69 NOODLE	
322	BRIDGE MEDIA	# 228
325	NILES BOLTON ASSOC INC	
360	MESA DEVELOPMENT LLC	

HAINES DIRECTORY

SAN JOSE CITY 2006
AND SUBURBAN

S 1ST ST

150	01 COMMUNICATIONS INC	
150	ABOVENET COMMUNICATIONS	
150	ABOVENET COMMUNICATIONS	

888-396-0042

www.geo-search.com

City Directory Standard Report

S 1st St, San Jose, CA 95113

150	BFGC ARCHITECTS PLANNERS INC
150	BORDERS EXPRESS
150	BUILDING
150	CAPITAL ENGINEERING CNSLT INC
150	CARTNAL DAVID R FAIA
150	CHINESE GOURMET EXPRESS
150	CLASSIC PARKING
150	HOUSE OF SIAM
150	HOUSE OF SIAM NO 22
150	JOHNNY ROCKETS PAVILLION
150	LOLLI CUP
150	MEDIA INTELLIGENCE GROUP
150	PICTURETRAIL
150	PINNACLE FITNESS AT PVLLN SHPS
150	PITA PIT THE
150	PRONTO NETWORKS INC
150	QUIZNOS CLASSIC SUBS
150	SERVICE ESCALATION
150	STARBUCKS COFFEE
150	TANDOORI OVEN
150	TATSUNO DEAN AIA ARCH
150	X [PASEO DE SAN ANTONI INTS]
200	ZYNG ASIAN GRILL
208	US CT JDGE BNKRPTCY MORGAN M
210	APARTMENTS
210	C I M GROUP
210	CIM GROUP
210	TOUCHSTONE SANJSE CLMBNG& FTNSS
211	HOTEL MONTGOMERY
211	LODGENET ENTERTAINMENT
211	MONTGMRY HOTEL
211	PARAGON RESTAURANT & BAR
280	BUILDING

City Directory Standard Report

S 1st St, San Jose, CA 95113

280	FOGEL JEREMY
280	FRESH & NATURAL
280	HOLIDAY INTERNATIONAL SECURITY
280	PRODRIGUEZ IRENE
280	SHORTRIDGE LEEANNE
280	TORREANO PETER
280	US CT CLERK BANKRUPTCY
280	US CT CLERK BANKRUPTCY CALNDR
280	US CT CLERK DISTRICT COURT
280	US CT DISTRICT JUDGE
280	US CT JDGE BNKPRTCY WEISSBRODT
280	US CT JDGE BNKRPTCY GRUBE JAS
280	US CT JDGE WARE JAMES W
280	US CT JDGE WHYTE RONALD M
280	US CT JDGE WILLIAMS SPENCER
280	US CT MAGISTRATE JUDGE
280	US CT PROBATION OFFICE
280	US SECRET SERVICE
280	US SSA HEARINGS& APPEALS
280	WARE JAMES W JUDGE
280	WHYTE RONALD M JUDGE
280	WILLIAMS SPENCER M JUDGE
280	X [W SAN CARLOS ST INTS]
280	Y [E SAN CARLOS ST INTS]
300	ACCENT REALTY
300	ACCENT REALTY
300	BRANDT MARKETING
300	BUILDING
300	CARBONE VINCENT A REALTOR
300	CATAPULT STARTEGIES INC
300	COHEN SANDRA
300	COTO JOE FOR ASSEMBLY

City Directory Standard Report

S 1st St, San Jose, CA 95113

300	DO DAN&DO JENNY LAW OFFICES
300	EHRlich THOMAS LAW OFFICE
300	ENERGY LINK TRADING&CNLSTNG SV
300	GORDON STEVE CPA
300	HARTMAN ERIC F LAW
300	INVESTMNT COMPANY VALLEY
300	LAW OFFICE OF JONATHAN DO
300	MANFREDINI
300	MAYEN JOSEPH F ESQ ATTY
300	METROPOLIS NEW MEDIA INC
300	NACHISON DANIEL ATTY
300	NOW INTERPRETERS
300	ORGANZTNL LEARNING CENTER THE
300	ORGANZTNL LEARNING CENTER THE
300	ORLANDO PETER
300	PAN AMERICAN MORTGAGE COMPANY
300	PRINYT MAGIC
300	ROBERT DENNIS GRETCHEN PTRSSN
300	SAGE COMMERCIAL REAL ESTATE
300	SCLAR FINANCIAL
300	SENTINEL GROUP
300	SENTINEL REAL ESTATE COMPANY
300	SILCON VALLEY STRATEGIES
300	SILVER & TAUBE LAW OFFICES OF
300	SILVER MELVYN D
300	SUTHERLAND J BRUCE LAW OFFICE
300	TURNER GROUP PUBLICATIONS
300	UNIVRSL RLTY & FUNDING & SOURCE
300	WADE DIXIE L ATTORNEYS AT LAW
300	WALKER AND SAKO LLP
300	ZLOTOFF STANLEY A PRFSNL CORP

City Directory Standard Report

S 1st St, San Jose, CA 95113

300	ZLOTOFF STANLEY A PRFSNL CORP
301	ORIGINAL JOES REST
310	C OF C SANJSE SILICON VALLEY
310	SANJSE CHAMBER OF COMMERCE
310	SANJSE SILICON VLY C OF C
310	SANJSE SKYROCKETS
311	ST CLAIR NEWS STAND
320	K B M WORKSPACE
322	BRIDGE MEDIA
325	AIA SCLAR
325	ANDERSON BRULE ARCHITECTS
325	CHARLES M SALTER ASSOCTS INC
325	CLARK DSGN BUILT OF CA
325	EXPRESS DELI CAF?
325	GENSLER ARCHITECT
325	SOFA BUILDING
366	TWO FISH DESIGN GROUP

HAINES DIRECTORY

SAN JOSE CITY 2000-01
AND SUBURBAN

S 1ST ST

160	NO CURRENT LISTING
160	X [PASEO D SN ANTN WAL INTS]
200	CASA CASTILO
200	CASTILLOS CATERING
204	JOHN MARIO'S HAIR STYLING
204	MARIO'S JOHN HAIR STYLING
206	NO CURRENT LISTING
208	US CT JDGE BNKRPTCY MORGAN M
210	NO CURRENT LISTING
211	NO CURRENT LISTING
217	NO CURRENT LISTING
280	BUILDING
280	CAF? CARRENA'S
280	FOGEL JEREMY

City Directory Standard Report

S 1st St, San Jose, CA 95113

280	INFANTE EDWARD A MAGISTRATE	
280	INGRAME WM A JUDGE	
280	PAIGE'S SECURITY SERVICES INC	
280	RODRIGUEZ IRENE	
280	SCORE	
280	SHORETRIDGE LEEANNE	
280	SOUTH BAY MTC CO INC	
280	TORREANO PETER CSR	
280	US ATL LAW ENFORCEMENT	
280	US ATTORNEY	
280	US CT CLERK BANKRUPTCY	
280	US CT CLERK BANKRUPTCY CALNDR	
280	US CT CLERK DISTRICT COURT	
280	US CT DISTRICT JUDGE	
280	US CT JDGE BNKRPTCY GRUBE JAS	
280	US CT JDGE BNKRPTCY WEISSBRODT	
280	US CT JDGE INGRAM WM A	
280	US CT JDGE WARE JAME W	
280	US CT JDGE WHYTE RONALD M	
280	US CT JDGE WILLIAMS SPENCER	
280	US CT MAGISTRATE JUDGE	
280	US CT PRETRIAL SERVICE	111
280	US CT PROBATION OFFICE	
280	US JUSTICE TRUSTEE	
280	US MARSHAL SERVICE	
280	US SCORE	
280	US SSA HEARNIGS&APPELAS	330
280	US SSA TTY SERVICE	
280	WARE JAMES W JUDGE	
280	WHYTE RINALD M JUDGE	
280	WILLAIMS SPENCER M JUDGE	
286	NO CURRENT LISTING	

City Directory Standard Report

S 1st St, San Jose, CA 95113

286	X [SAN CARLOS E INTS]
299	NO CURRENT LISTING
300	A COMPUTER DOCTOR
300	A M H CONSULTANTS INC
300	ACCENT REALTY
300	ALKESH PATEL
300	B X I
300	BAY AREA REALTY
300	BEST FINANCE INS BROKERAGE
300	BLUE&ZOLTOFF ATTORNEYS AT LAW
300	BOONE RICHARD F ATTY
300	BRAYTON MICHAEL D
300	BUILDING
300	BUSINES TEL
300	C N A INSURANCE
300	CARBONE VINCENT A REALTOR
300	DENNIS ROBERT L JR ATTY
300	DO DAN&DO JENNY LAW OFFICE
300	EHRICH THOMAS LAW OFFICES OF
300	GRUDZEN DEVELOPMENT CORP
300	HARTMAN ERIC F LAW
300	HOWRD JERRY FINANCIAL SERVICE
300	LIANDIES JASON ATTY
300	MAYEN JOSEPH F ESQ ATTY
300	MITCHELL LAW OFFICES
300	NACHISON DANILE ATTY AT LAW
300	NETWORK CA
300	NOW INTERPRETERS
300	ORGANZTNL LEARNING CENTER THE
300	PETERSON GRETCHEN A ATTY
300	SAGE J B REALTY
300	SCLAR FINANCIAL

City Directory Standard Report

S 1st St, San Jose, CA 95113

300	SCLAR FINANCIAL CORP	
300	SCLAR FNCL CORP	
300	SENSOUS JEWELRY BY DIANA	
300	SENTINEL GROUP	
300	SILVER MELVYND	205
300	SILVER&TAUBE ATTORNEYS AT LAW	205
300	STEPS ONE TRAVEL SERVICES	
300	SUTHERLAND J BRUCE LAW OFFICE	
300	TAUBE SILVER RUTH ATTY	
300	TURNER GROUP PUBLICATIONS	
300	VU LONG LAW OFFICE OF	
300	WON GENE	
300	ZLOTOFFSTANLEY A ATTORNEY	
301	OROGINAL JOES REST	
301	ROCCA MATT	
310	C OF C SAN JOSE SILICON VALLEY	
310	SANJOSE SILICON VALLEY C OF C	
311	ST CLAIR NEWSSTAND	
315	THE KINDRED SPIRIT	
320	NO CURRENT LISTING	
321	NO CURRENT LISTING	
322	EXPRESS CHEX	
324	NO CURRENT LISTING	
325	ANGELA'S BRAIDS	
325	BILINGUAL SERVICES	
325	BUILDING	
325	MONOMANIA	
325	PHOENIX BOOKSTORE&COFFESHOP	
325	PIERCE INK LTD	
325	ROBERTINO RAGAZZA PHOTOGRAPHY	
325	S O F A BUILDING	
325	SALVE LABOR GRAPHICS	

City Directory Standard Report

S 1st St, San Jose, CA 95113

325	SANSOME PHOTOS
325	SCANDAL INCORPORATED
325	SHELEEN A VISIONARY SALON
325	STAGESTRUCK ENTERTAINMENT
325	STRASTRUCK ENTERTAINMENT
325	TRIEU CHAU RESTAURANT
325	VAMP MAGAZINE
325	ZERO MAGAZINE
329	NO CURRENT LISTING
331	NO CURRENT LISTING

HAINES DIRECTORY

SAN JOSE 1994

S 1ST ST

172	NO CURRENT LISTING
200	CASA CASTILLO
200	CASTILLOS CATERING
204	JOHN MARIOS HR STLG
204	MARIOS J HAIR SYLG
206	NO CURRENT LISTING
210	NO CURRENT LISTING
211	ALTA
217	NO CURRENT LISTING
219	NO CURRENT LISTING
220	NO CURRENT LISTING
224	NO CURRENT LISTING
280	AGUILAR ROBT P JDGE
280	B K COPY CENTER
280	BUILDING
280	GOLDEN BAY CRDT UN
280	INFANTE E A JUDGE
280	INGRAM WM A JUDGE
280	JEFFS SNACK BAR
280	MANAGMT&TRNNG CORP
280	RODRIGUEZ IRENE

City Directory Standard Report

S 1st St, San Jose, CA 95113

280	US ALCH LAW ENFRCMT
280	US CMRC EXP ENFRCMT
280	US CT CLRK BNKRPTCY
280	US CT CLRK BNKRPTCY
280	US CT CLRK DISTRICT
280	US CT JDG AGUILAR
280	US CT JDG INGRAM
280	US CT JDG MOORE
280	US CT JDG MORGAN
280	US CT JDG WARE
280	US CT JDG WHYTE
280	US CT JDG WILLIAMS
280	US CT MAGISTRATE
280	US CT MAGISTRATE
280	US CT PRBTN OFC
280	US CUSTOMS SERVICE
280	US FED MEDIATION
280	US FED MEDIATION
280	US FED PUB DEFENDER
280	US HLTH HRNGS&APPLS
280	US JUSTICE ATTY OFC
280	US JUSTICE MRSHL SV
280	US JUSTICE TRUSTEE
280	US LBR CNTRC CMPLC
280	US LBR WAGE&HOUR
280	US TRSRY CUSTOMS SV
280	US TRSRY CUSTOMS SV
280	US TRSRY SVNGS BOND
280	US VA SOCIAL WORK
280	WARE JAMES W JUDGE
280	WHYTE R M JUDGE
280	WILLIAMS S M JUDGE
286	NO CURRENT LISTING

City Directory Standard Report

S 1st St, San Jose, CA 95113

299	NO CURRENT LISTING
300	ALLRED&ALLRED RLTRS
300	BAY AREA REALTY
300	BOONE RICHARD ATTY
300	BUILDING
300	CA FLD IRNWRKR FUND
300	CARBONARA P CONTR
300	CARBONE VINCENT A
300	DENNIS ROBERTS L JR
300	DENNIS ROBT JR ATTY
300	EDWARDS WM ATTY
300	HARTMAN ERIC F LAW
300	INTROFAX
300	JOHNSON PRNTG&ENVLP
300	LEVIN SUSAN T ATTY
300	MCMILLAN LAW OFC
300	NETWORK INTEROP
300	PETERSON G A ATTY
300	SAGE J B REALTY
300	SCLAR FNCL CORP
300	SENTINEL GROUP
300	VALLEY TITLE CO
301	OROGINAL JOES REST
311	ST CLAIR NEWS STAND
315	MOSHERS LTD
321	KEYSTONE COFFEE STR
324	NO CURRENT LISTING
325	100 BLACK MEN INC
325	BILINGUAL SERVICES
325	BLACK C OF C
325	BROWNLEE PRCSN COI
325	BUILDING
325	CYRUS TRAVEL

City Directory Standard Report

S 1st St, San Jose, CA 95113

325	DOHRMANN ASSOCIATES
325	DOHRMANN ASSOCIATES
325	DOHRMANN FNCL SERVS
325	GORDAN STEPHEN CPA
325	GORDAN&HALE
325	GREER ARTHUR J&CO
325	GRUDZEN DEVL P CORP
325	HALE J RUDY CPA
325	INTERLOCK IMGING
325	IRENE T&ASSCIATES
325	LA BOUTIQUE
325	LYNCH&ASSOCIATES
325	MEXICO LINDO REST
325	ON LOCATN HAIR DSGN
325	OR TEC INC
325	RETROSPECTIVES
325	RUBEN TELEPHONE
325	RUNDOWUIST ANN B CPA
325	SANSOME PHOTOS
325	SCLAR CO BLK C OF C
325	THE NAIL POST
325	TURNER GRP PBLCTNS
325	TUTTELMAN D M ATTY
325	UNITD AUTO ENTRPS
329	NO CURRENT LISTING
331	NO CURRENT LISTING

HAINES DIRECTORY

SAN JOSE 1990-91

S 1ST ST

172	NO CURRENT LISTING
200	CASA CASTILLO
204	JOHN MARIOS STYLIST
204	MARIOS J HAIR STYLG
206	SANJSE TROLLEY CAF?

City Directory Standard Report

S 1st St, San Jose, CA 95113

210	NO CURRENT LISTING
211	AMER ARNLS CTY TCKT
211	VOGUE ALLEY
217	NO CURRENT LISTING
219	NO CURRENT LISTING
220	NO CURRENT LISTING
224	NO CURRENT LISTING
280	BRYCE JOANNE
280	BUILDING
280	GOLDEN BAY CT UNION
280	JEFFS SNACK BAR
280	MANAGMT&TRNG CORP
280	RECORDER NEWS BUR
280	US AGRI MKTG FRUIT
280	US ALCH CMLPNC OPER
280	US ALCH LAW ENFRMNT
280	US CMRC EXP ENFRMNT
280	US CT CLRK BNKRPTCY
280	US CT CLRK BNKRPTCY
280	US CT CLRK DISTRICT
280	US CT JDG AGUILAR
280	US CT JDG GRUBE
280	US CT JDG INGRAM
280	US CT JDG MOORE
280	US CT JDG MORGAN
280	US CT JDG WILLAIMS
280	US CT MAGISTRATE
280	US CT PRBTN OFC
280	US FBI
280	US FED PUB DEFENDER
280	US FOOD&DRUG ADMIN
280	US HLTH HRNGS&APPLS
280	US JUSTICE ATTY OFC

City Directory Standard Report

S 1st St, San Jose, CA 95113

280	US JUSTICE MRS HL SV
280	US LBR CNTRCT CMPLC
280	US LBR WAGE&HOUR
280	US TRSRY CUSTOMS SV
280	US TRSRY SVNGS BOND
280	US VA SOCIAL WORK
285	BUILDING
285	CITICORP SAVINGS
285	LEVIN SUSAN T ATTY
285	MEIXNER K E ATTY
285	MEIXNER S R ATTY
285	PARK BYRON B ATTY
285	PARK&ASSOCIATES
285	SANSOME PHOTOS
285	SCLABASSI A ATTY
285	US AF RECRUITING STN
285	US AF RECRUITING STN
285	US AF RECRUITING STN
285	US NAVY OFFCR RCRTG
285	VICTORIAN GARDEN
286	NO CURRENT LISTING
299	NO CURRENT LISTING
300	ADVISORS TRAVEL
300	BUILDING
300	DENNIS ROBT J ATTY
300	EDWARD CARLOYN
300	EDWARDS WM ATTY
300	FERRY FINANCIAL INC
300	GLENN JOHN ADJUSTER
300	JOHNSON PRITING
300	PETERSON G A ATTY
300	PORTOLA MRTG ASCTS
300	SCHROEDER H A ATTY

City Directory Standard Report

S 1st St, San Jose, CA 95113

300	SPANO SALVATORE R
300	TRAVEL ADVISORS INC
300	VALLEY TITLE CO
301	ORIGNAL JOES REST
315	MOSHERS LTD
321	DOWN TOWN COFFEE ST
324	NO CURRENT LISTING
325	A&A BROS AUTO
325	AUTO MAXWELL
325	BUILDING
325	CHEZ GABRIEL BISTRO
325	CONFETTIS LOUNGE
325	CYRUS TRAVEL
325	DOHRMANN ASSOICATES
325	DOHRMANN LEASING
325	ESTRADA COMPANIES
325	FEDERICOS TEX MEX
325	GREER A J&CO REHAB
325	GRUDZEN DEVL P CORP
325	HISPANIC DEVL P CORP
325	IMMIGRATN MULTI SV
325	INTERLOCK IMAGING
325	LA BOUTIQUE
325	LINEDA D ORO SKIN
325	ON LOCATION HAIR
325	SANJSE JEWELERS
325	TRI AIRPORT TRNSPTN
325	UNIV TYPOGRAPHICS
329	NO CURRENT LISTING
331	NO CURRENT LISTING

HAINES DIRECTORY

SAN JOSE 1985

S 1ST ST

174

NO CURRENT LSITING

888-396-0042

www.geo-search.com

City Directory Standard Report

S 1st St, San Jose, CA 95113

200	CASA CASTILLO	
204	JOHN MARIOS STYLIST	
206	PASHAS DELIGHT	
210	ALMAND KEIVN	
210	ALQUIST COMGN CMTE	
210	AMER ACDM OF ENGLISH	
210	APRK AYRON ATTY	500
210	ATILLA THE HUN SCH	
210	BANKKRUPTY THE HUN SCH	
210	BETTER PROCESS	
210	BUTLER DONALD L	
210	CHAPTER 13 ADVICE	
210	CHAPTER 13 ADVICE	
210	CREDIT ADVISORS	500
210	DAVIS TIMOTHY BLDG	
210	EMPIRE REALTORS	500
210	FRIENS MCENERY	500
210	HO SALE ENETRPRISES	500
210	INTL ACDMY TRL LWYR	500
210	LEGAL AID SOCIET	500
210	MORGAN MAEILYN ATTY	500
210	MORGAN ROBERT ATTY	500
210	PASEO BUILDING	500
210	PATT STUART E ATTY	500
210	PEREZ L IMMIGRATION	500
210	PUBLIC INTEREST LAW	500
210	SCLABASSI A ATTY	500
210	TORRINGTON THOS	500
210	TOWERY JAS E ATTY	500
210	WHOLESALE ENTPS	500
211	BOBBIE WYNN&CO	
280	BUILDING	
280	DOEL BETTY	

City Directory Standard Report

S 1st St, San Jose, CA 95113

280	GOLDEN BAY CT UNION
280	RUDYS SNACK ABR
280	SIGNET TESTING LABS
280	US CMRC INTL TRADE
280	US CT CLRK BNKRPTRY
280	US CT CLRK BNKRPTRY
280	US CT CLRK BNKRPTRY
280	US CT DIST
280	US CT JDG INGRAM WM
280	US CT JDG WILLAIM
280	US CT PUB FDNDR FED
280	US EEOC
280	US FED CONTRACT
280	US HLTH&HMN SV APPL
280	US JDG ABRAHAMS S J
280	US JDG AGUILAR RP
280	US JUSTICE ATTY OFC
280	US JUSTICE IMMGRTN
280	US JUSTICE IMMGRTN
280	US JUSTICE MRSHL SV
280	US LBR WAGE&HOUR
280	US TRSTY CUSTOM SV
280	US VA SOCIAL WORK
280	VICKERSTEIN JOS CSR
285	ALLSTATE SAVING&SLN
285	GARRY CHAS R
285	HERRERRA DEFEFYFUS
285	KING JANNET K
285	MP PS RESTAUARNT
285	SAMSOME PHOTOS
285	SEARS SAVINGS BANK
285	SWOFT SAMUEL R
285	US AF RECRUITING STN

City Directory Standard Report

S 1st St, San Jose, CA 95113

285	US MC OFFICR SLCTN
285	US NAVAL OFCR RC5RTG
285	VICTORIAN HSE ANTQS
286	NO CURRENT LSITING
299	TACO BELL
300	ADVISORS TRAVEL
300	AMER MRTG EXCHANGE
300	CA HOME CAPITAL
300	CA HOME CAPITAL INC
300	GLENN JOHN ADHUSTER
300	LANTERN MORTAGE CO
300	MCMILLAN JAMES ATTY
300	SAFECO PIRT
300	SPANO SALVATORE R
300	TERRI STAIR TRAVEL
300	TRAVE ADVISORS INC
300	VAL HNDL TRVL SDVSR
300	VALLEY TITLE CO
301	ORIGINAL JOES REST
315	NO CURRENT LSITING
321	NO CURRENT LSITING
324	NO CURRENT LSITING
325	PHOENIX BOOKS
325	T R R M CORP
325	T RS
325	T RS
329	NO CURRENT LSITING
331	NO CURRENT LSITING

HAINES DIRECTORY

SAN JOSE 1980

S 1ST ST

174	NO CURRENT LISTING
200	SAN ANTONIO COFFEE
204	MARIOS JOHN HAIR SY

City Directory Standard Report

S 1st St, San Jose, CA 95113

206	KAYS BEAUTY SALON	
206	MADAM KAYS BTY SLN	
206	THERESAS SEWNG NOOK	
210	ATILA THE HUN SCH C	
210	BABY SITTERS AGENCY	
210	BAINES R A	
210	BETTER PROCESS	
210	COMNTY LGL AID SOC	223
210	COMNTY LGL DIVORCE	
210	COMNTY LGL FMLY LAW	
210	DAVID TWOHY BLDG	
210	HO SALE ENTERPRISES	206
210	INMATE LEGL SERV PR	
210	INTL ACDM LAWYER	206
210	MORGAN MARILYN	223
210	MORGAN ROBERT H	
210	MORGAN W ROBERT	223
210	MORGAN&TOWERY	223
210	PASEO BUILDING	223
210	PUBLIC INTREST LAW	
210	REEL LIFE FILMS	511
210	RTRMNT JOBS INC	
210	SANJSE BABY SITTERS	203
210	SEIDEL A VIOLN STDO	220
210	SOCIAL ACTION RSRCH	511
210	SPECTOR BARBARA	
210	TORRINGTON THOMAS	201
210	TOWERY JAS E ATTY	
210	WHOLESALE ENTRPRS	223
210	ZAZUETA F R	
211	SAN ANTONIO PLAZA	
211	SAN ANTONIO PLZA APT	
235	HEDEGARD STAN	

City Directory Standard Report

S 1st St, San Jose, CA 95113

247	NO CURRENT LISTING
248	NO CURRENT LISTING
250	NO CURRENT LISTING
285	ALLSTATE SAVINGS&LN
285	CALIF FINANCIAL COR
285	COOPER REALTY CO
285	MR PS CUISINE
285	SANTOS ALFRED
286	NO CURRENT LISTING
300	ADVISORS TRAVEL INC
300	BUILDING
300	CALIF HOME CAPITAL
300	CALIF HOME CAPITAL
300	DEAF CNSLNG ADOV&RE
300	HANDL VAL
300	I C F INC
300	JULES DUC CONSTRCTN
300	LEIGH&DRYCREEK SLS
300	PIERCE ROBERT
300	PRINCETON PRORPTIES
300	SAFECO PIRT
300	SANJSE CONSTRUCTION
300	SECURITY FIN SERVICE
300	SECURITY FINANCE CO
300	TRAVEL ADVISORS INC
300	VAL HNDL TRVL ADVSR
300	VALLEY TITLE
301	ORIGINAL JOES REST
315	STCLAIRE PHARMACY
321	NO CURRENT LISTING
324	NO CURRENT LISTING
325	DOHRMANN PLACE
325	FRANKS A ILLION GOU

City Directory Standard Report

S 1st St, San Jose, CA 95113

325 HUMIDOR SMOKE SHOP
329 NO CURRENT LISTING
331 NO CURRENT LISTING

R.L. POLK & CO.

SAN JOSE

1975

S 1ST ST

170 VACANT
170 X [E SAN ANTONIO ST INTS]
200 VACANT
201 HONG KONG BANK OF CALIFORNIA
204 GOGOL HARVEY [OPTOM]
204 LADERMAN STANLEY [OPTOM]
206 MADAM KAY'S BEAUTY SALON
206 SEWING NOOK THE
210 ALCOHOLICS ANONYMOUS INTER 211
GROUP CENTRAL OFFICE
210 ANGIE'S SECRETARIAL SERVICE 201
210 CINDERELLA BEAUTY SALON 221
210 PASEO BUILDING
210 PASEO BUILDING (OFC) 212
210 ROOMS
210 SEIDEL ALFRED VIOLIN STUDIO 220
210 VACANT 203
210 VACANT 222
210 VACANT (214-219) 214
210 X [STREET CONTINUED]
211 MONTGOMERY APARTMENTS
213 VACANT
215 VACANT
218 AMPCO AUTO PARKS INC
219 VACANT
224 DRISCORAMA [RECORD SHOP]
226 MUEBLES INC [FURN]
235 VACANT (7 NO'S 235-245)
246 BURRELL BUILDING

City Directory Standard Report

S 1st St, San Jose, CA 95113

246	DEMPSEY INSURANCE SERVICE INC	210
246	PIANE GEO W [ACCT]	408
246	PIEPER E O (OFC)	303
246	PIERCE ROBERT B ADJUSTERS [INS]	405
246	ROOMS	
246	VACANT	200
246	VACANT	201
246	VACANT	305
246	VACANT	5TH FL
246	VACANT	300
246	VACANT	301
246	X [STREEY CONTINUED]	
247	VACANT	
248	ARKADE MUSIC [USED RECORDS]	
250	TATTOO SHOP	
251	VACANT	
255	VACANT	
255 1/2	VACANT	
256	BONANZA 88 [GENL MDSE]	
257	VACANT	
259	VACANT	
260	VACANT	
263	UNITED ARTISTS THEATRE	
264	BARGAIN MART THE [THRIFT SHOP]	
266	ROYAL STUDIO [PORTRAITS]	
268	NANG RANG STORE [GRO]	
272	NEW WORLD HALL	
273	VACANT	
275	VACANT	
276	DILLON DOROTHY PLANTS	
277	VACANT	
278	VIC'S TAILORING	
281	VACANT	

City Directory Standard Report

S 1st St, San Jose, CA 95113

285	CALIFORNIA FINANCIAL CORP	
285	CORPORATE AGENCY [SAV & LOAN]	
285	SECURITY SAVINGS & LOAN ASSN	
285	SECURITY SAVINGS & LOAN BUILDING	
285	SEQUOIA MORTGAGE CO	
286	EL GENTRO DE LA GENTE [CULTURAL CENTER]	
290	LA BOULANGERIE [BKY]	
290	X [SAN CARLOS ST INTS]	
300	VALLEY TITLE CO	
300	X [FOR OTHER OCCUPANTS SEE 30 E SAN CARLOS ST]	
301	ORIGINAL JOE'S [RESTR]	
311	ROOMS	
311	SAINTE CLAIRE BUILDING	
311	VACANT	201
311	X [STREET CONTINUED]	
315	SAINTE CLAIRE PHARMACY	
321	VACANT	
325	VACANT	
329	MISSION HOTEL	
331	TRANSISTOR HEARING AID CO	

R.L. POLK & CO.

SAN JOSE

1970

S 1ST ST

199	SANDRA'S GIFT SHOP	
200	WEAVER'S SHOES	
201	PICADILLY CAFETERIA	
204	LADERMAN STANLEY [OPTOM]	
206	SAN JOSE MINT THE [COIN SHOP]	
207	VACANT	
209	VACANT	
210	ALCOHOLICS ANONYMOUS INTER GROUP CENTRAL OFFICE	211
210	ANGIE'S SECRETARIAL SERVICE	201

City Directory Standard Report

S 1st St, San Jose, CA 95113

210	CINDERELLA BEAUTY SALON	221
210	COLLINS HERBERT H [CHIROPRACTOR]	504
210	DAVIS RAY E [JWLRY MFR]	323
210	EMBELLIR COSMETICS	304
210	EMBELLIR COSMETICS [WHSE]	315
210	ERVIN JOHN E [JWLRY ENGR]	307
210	GALL JEWELRY MFG & REPAIR	209
210	GERTEN MAX O [CHIROPRACTOR]	302
210	GILBERT FRANCIS M [DENTIST]	511
210	HAMPTON JAY TAILORS & CLOTHIERS	313
210	HOWE CLARE E [JWLRY ENGR]	310
210	INNES STANLEY M [CHIROPRACTOR]	415
210	INTERNATIONAL UNION OF OPERATING ENGS LOCAL NO 39	401
210	LARSEN SVEND A [JWLRY MFR]	319
210	PACIFICA BROADCAST [BROADCASTING STA]	212
210	PARK LINCOLN [JWLR]	308
210	PETERSON LEONARD A [DIAMOND STR]	324
210	RITCHEY JOSEPH L [WATCH REPR]	203
210	ROOMS	
210	TWOHY BUILDING	
210	TWOHY BUILDING (OFC)	304
210	VACANT	216
210	VACANT	219
210	VACANT	220
210	VACANT	206
210	VACANT	207
210	VACANT	208
210	VACANT	210
210	VACANT	311
210	VACANT	309
210	VACANT	305

City Directory Standard Report

S 1st St, San Jose, CA 95113

210	VACANT	306
210	VACANT	321
210	VACANT	402
210	VACANT	405
210	VACANT	407
210	VACANT	414
210	VACANT	503
210	VACANT	506
210	VACANT	507
210	VACANT	509
210	VACANT (RMS 222 THRU 224)	222
210	VACANT (RMS 408 THRU 411)	408
210	VACANT (RMS 416 THRU 424)	416
210	VACANT (RMS 512 THRU 519)	512
210	X [STREET CONTINUED]	
211	MONTGOMERY HOTEL	
211	PATEL DAVID G	
213	VACANT	
215	VACANT	
217	SKOL ROOM [COCKTAIL LOUNGE]	
218	AMPCO AUTO PARK	
219	MAKE-A-TAPE	
223	VACANT	
224	HOUSE OF FABRICS [DRY GOODS]	
225	SACCOMANNO CHARLES J [SHOE SHINER]	
226	UNITED CALIFORNIA BANK	
227	DISCORAMA [PHONOGRAPHY RECORDS]	
235	VACANT	
236	VACANT	
237	CALIFORNIA HOTEL	
239	BOTIQUE ISABELLA [GIFTS]	
240	VACANT	

City Directory Standard Report

S 1st St, San Jose, CA 95113

241	VACANT	
245	SAN JOSE CAMERA SHOP	
246	BURRELL BUILDING	
246	BUSINESS FACTORY INC [FINANCE]	201
246	DEMPSEY INSURANCE SERVICE INC	210
246	MANAGEMENT COLLECTION SERVICE	305
246	PIANE GEO W [ACCT]	408
246	PIERCE ROBT B [INS ADJ]	405
246	ROOMS	
246	VACANT	200
246	VACANT	307
246	VACANT	308
246	VACANT	5TH FL
246	VACANT (RMS 300-302)	300
246	X [STREET CONTINUED]	
247	VACANT	
248	VACANT	
250	VACANT	
251	ENGLISH TAILORS THE	
255	VACANT	
255 1/2	VACANT	
256	PERLESS STORES [GENL MDSE]	
257	VACANT	
259	PALACE MARKET [MEATS]	
260	BELL ROLLAND MRS	
260	LENOX HOTEL	
263	UNITED ARTISTS THEATRE	
264	VACANT (264 THRU 268)	
272	MASONIC TMPLE	
275	VACANT	
276	LORIST H WATCHMAKER	
277	DOUGLAS HOTEL & APARTMENTS	
278	LA VERNE SHOP [WOMENS CLO]	

City Directory Standard Report

S 1st St, San Jose, CA 95113

281	FIRESIDE THRIFT CO [LOANS]	
285	CALIFORNIA FINANCIAL CORP	
285	CORPORATE AGENCY [SAV & LOAN]	
285	SECURITY SAVINGS & LOAN ASSN	
285	SECURITY SAVINGS & LOAN BUILDING	
285	SECURITY UNDERWRITERS [INS UNDWRTRS]	
285	SEQUOIA MORTGAGE CO	
286	ROBERTA'S [WOMENS CLO]	
290	MARTINEZ ART MENS WEAR	
290	X [SAN CARLOS ST INTS]	
300	MIRIANI RAINVILLE CHARGIN & CHARGIN	
300	TRAVEL ADVISORS	
300	VALLEY TITLE CO	
301	ORIGINAL JOE'S [RESTR]	
311	ARNERICH VINCENT A [DENTIST]	516
311	BARNES CHARLES F [PHYSICAL THERAPIST]	321
311	BERMAN HERBERT R [PHYS]	309
311	BLUHM MICHL M [PHYS]	205
311	COCHRAN EDW A [OPTOM]	526
311	CRAIG F DONWOOD [PODIATRIST]	416
311	CRAIG PEARL M [PODIATRIST]	416
311	DE COLA A MARGUERITE [PHYS]	418
311	DREW FRED F [PODIATRIST]	512
311	GILMER GOODLOE [OPTOM]	405
311	HOHL JOHN M [PHYS]	301
311	HOME REFERENCE LIBRARY OF THE PENINSULA	426
311	JACKSON LELANDE W [DENTIST]	508
311	JOHNSTON CHARLES L JR [PHYS]	205
311	KNUDSEN ARTH M [DENTIST]	318
311	LACKNER EDW J [PHYS]	206
311	LACKNER LOUIS [PHYS]	206

City Directory Standard Report

S 1st St, San Jose, CA 95113

311	LOBOB LABORATORIES	402
311	LOHR ROBT M [OPTOM]	405
311	MARKS & PAZOS [LWYRS]	414
311	MARX PACTICAL NURSES'S REGISTRY	219
311	MEHL GEO E [MFG JWLR]	312
311	MILLER MILTON J [DENTIST]	313
311	MORGAN IVAN W [DENTIST]	518
311	PAULSON FRANK [PHYS]	310
311	ROOMS	
311	ROTARY CLUB OF SNA JOSE	410
311	SAINTE CLAIRE BUILDING	
311	SAINTE CLAIRE DENTAL LABORATORY	214
311	SAN JOSE NURSES' REGISTRY	219
311	SNA JOSE CLINICAL LABORATORIES	201
311	SPENCER INTERNATIONAL PRESS INC [BKS RET]	522
311	VACANT	524
311	VACANT	415
311	VACANT	217
311	VACANT	225
311	VACANT	316
311	VACANT	324
311	VACANT	326
311	VACANT	409
311	VACANT	501
311	VACANT	502
311	WILSON JOHN C [PHYS]	221
311	X [STREET CONTINUED]	
315	SAINTE CLAIRE PHARMACY	
321	BOY'S STORE & COLLEGE SHOP THE [CLO]	
321	BOY'S STORE HOBBY SHOP THE	
325	VACANT	
329	MISSION HOTEL	

City Directory Standard Report

S 1st St, San Jose, CA 95113

331

VACANT

R.L. POLK & CO.

SAN JOSE

1965

S 1ST ST

199	VACANT	
200	ROGERS JWLRY CO INC	
201	CARNIVAL OF FLAVORS [CONFECTIONERY]	
204	LADERMAN STANLEY [OPTOM]	
206	S J MINT THE [NUMISMATISTS]	
207	SQUIRE'S RESTR	
209	MANLY ROBT H [OPTOM]	
210	ALCOHOLICS ANNOYMOUS INTER- GROUP CENTRAL [OFC]	211
210	BINGER CARL E [DENTIST]	509-10
210	CINDERELLA BEAUTY SALON	221
210	COLLINS HENRY H [CHIRO]	504
210	CONSULATE OF MEXICO	506
210	EMBELLIR COSMETICS	315
210	ERVIN JOHN E [JEWELRY ENGR]	307
210	ERVIN ROBT D [JWLRY MFRS]	306
210	ETERNA 5 OF CAL [EMP AGCY]	402
210	GARTEN MAX O [CHIROPRACTOR]	302
210	GILBERT FRANCIS M [DENTIST]	511
210	GRAY H JOHN [CHIRO]	415
210	HAMPTON JAT TAILORS & CLOTHIERS	313
210	HOWE CLARE E [JWLRY ENGR]	310
210	INNES STANLEY M [CHIRO]	414
210	INTL UNION OF OPERATING ENGS LOCAL 39	401-03
210	KIM MARIE BEAUTY SHOP	224
210	MUT BENEFIT HEALTH & ACCIDENT ASSN OF OMAHA	208
210	NANTELE ANTHONY L [ELECTROLYSIS]	409
210	NO RETURN	503

City Directory Standard Report

S 1st St, San Jose, CA 95113

210	PARK LINCOLN [JWLR]	308
210	PEREZ HEALTH INSTITUTE [PHYSICAL THERAPISTS]	410
210	RITCHEY JOS L [WATCH REPR]	203
210	ROOMS	
210	SECURITY SAVINGS & LOAN ASSN	285
210	SOMMER EDW C [DIAMOND BROKER]	305
210	SOWERS THERON O [JWLR]	319
210	SOWERS WATCHMAKING SCH	319
210	TILLOTSON MERLE [SCALP TREATMENT]	201
210	TWOHY BLDG	
210	TWOHY BLDG (OFC)	304
210	UNITED BENEFIT LIFE INS CO	
210	VACANT	209-20
210	VACANT	222
210	VACANT	206
210	VACANT	309
210	VACANT	321-24
210	VACANT	311-12
210	VACANT	513-24
210	VACANT	407-08
210	VACANT	416-24
210	VACANT	507-08
210	X [STREET CONTINUED]	
210	YOUNG KEN MRG JWLR	405-06
211	LEVI-STRAUSS & CO (DIST OFC) [CLO MFRS]	
211	MONTGOMERY HOTEL	
211	OTIS ELEV CO	
213	YANCEY'S MR WIGS	
217	SKOL ROOM [COCKTAIL LOUNGE]	
218	VACANT	
219	VACANT	
223	DAVIS SAN JOSE TRAVEL SERV	

City Directory Standard Report

S 1st St, San Jose, CA 95113

224	HOUSE OF FABRICS [DRU GDS]	
225	SACCOMANNO CHAS J [SHOE SHINER]	
226	UNITED CAL BANK	
227-33	APPLEGATE'S MEN'S CLO	
235	NORWALK RECORD SLS	
236	AMBER RECORDS	
237	CAL HOTEL	
239	VACANT	
240	VACANT	
241	RAPPORT'S [MEN'S CLO]	
245	SN JOSE CAMERA SHOP	
246	BOWMAN ROBT L AGCY [INS]	401-07
246	BURRELL BLDG	
246	BUSINESS FACTORY INC [FINANCE CLO]	201
246	CATHOLIC BIBLE SLS	300
246	DEMPSEY INS SERV INC	210
246	JAMESON JAS V & ASSOCS [ISN ADJS]	405
246	MANAGEMENT COLLN SERV	305
246	PARENT'S MAGAZINE CULTURAL INSTITUTE	
246	PIANE GEO W [ACCT]	408-09
246	ROOMS	
246	STATE ALOCHOLIC BEVERAGE CONTROL BOARD	5TH FL
246	VACANT	307-09
246	VACANT	301-03
246	VACANT	200
246	X [STREET CONTINUED]	
247	VACANT	
248	STOCKING SHOP THE	
248	UNIFORM HEADQUARTERS	
250	MISSION JWLRY STORE	
251	ENGLISH TAILORS THE	

City Directory Standard Report

S 1st St, San Jose, CA 95113

255	MARIS RESTR
255 1/2	VACANT
256	PEERLESS STORES [GENL MDSE]
257	SANDRETTO EDW J HEARING AID CENTER
259	PALACE MKT [MEATS]
260	IRWIN GERALDINE MRS
260	LENOX HOTEL
262	VACANT
263	UNITED ARTISTS THEATRE
266	COAST RADIO CO
268	VACANT
272	BETHEL NO 129 ORDER OF JOB'S DAUGHTER
272	BLOSSOM VALLEY ASSEMBLY NO 147 (ORDER OF RAINBOW GIRLS)
272	FRATERNITY CHAPTER NO 288 (OES)
272	FRATERNITY LODGE NO 399 (F&AM)
272	FRIENDSHIP LODGE NO 210 (F&AM)
272	GOLDEN RULE LODGE NO 479 (F&AM)
272	HOWARD CHAPTER NO 14 (RAM)
272	JARMAN CHAPTER NO 493 (OES)
272	JARMAN JOHN P LODGE NO 669 (F&AM)
272	MASONIC TEMPLE
272	MASONIC TEMPLS ASSN
272	ROSE CROIX NO 7 WHITE SHRINE OF JERUSALEM)
272	S C VALLEY MASONIC SOJOURNERS THE
272	SAINTE CLAIRE CT NO 31 (ORDER OF AMARANTH)
272	SAN JOSE ASSEMBLY NO 5 (ORDER OF RAINBOW FOR BOYS)
272	SAN JOSE CHAPTER NO 31 (OES)
272	SAN JOSE COMMANDERY NO 10 (KT)
272	SAN JOSE COUNCIL NO 20 (R&SM)

City Directory Standard Report

S 1st St, San Jose, CA 95113

272	SAN JOSE LODGE NO 10 (F&AM)	
272	STARLIGHT CHAPTER NO 401 (OES)	
275	HUDSON'S JWLRS	
276	LORIST H WATCHMAKER	
277	DOUGLAS HOTEL & APTS	
278	LAVERNE SHOP [WOMEN'S CLO]	
279	VACANT	
281	FIRESIDE THRIFT CO [LOANS]	
285	CORPORATE AGCY [SAV & LOAN]	4TH FL
285	SECURITY SAV & LOAN ASSN (EXEC OFCS)	3D FL
285	SECURITY SAVINGS & LOAN BUILDING	
285	SECURITY SAVS & LOAN ASSN	
285	SECURITY UNDRWTRS [INS]	5TH FL
285	SEQUOIA MTGE CO	
286	ROBERTA'S [WOMEN'S CLO]	
290	MARTINEZ ART MEN'S WEAR	
290	X [SAN CARLOS INTS]	
300-34	HALE'S [DEPT STORE]	
300-34	HALE'S MEN STORES	
300-34	US POST OFC-STA	
301	OROGINAL JOE'S RESTR]	
311	ARNERICH VINCENT A [DENTIST]	516
311	BARNES CHAS F [PHYSICAL THERAPIST]	321
311	BERMAN HERBERT R [PHYS]	309
311	BLUHN MICHL M [PHYS]	205
311	BRODOVSKY DANL [PHYS]	409
311	CASSELL IRVING [PHYS]	502
311	COCHRAN EDW A [OPTOM]	526
311	CRAIG F DONWOOD [PODIATRIST]	416
311	CRAIG PEARL M MRS	
311	DECOLA A MARGUERITE [PHYS]	418
311	DECOLA A MARJUERITE (OFC)	216

City Directory Standard Report

S 1st St, San Jose, CA 95113

311	DREW FRED DANL F [PODIATRIST]	512
311	FERNISH CHAS A [PHYS]	227
311	GOVT OFC-POST OFFICE	300
311	HERSCH BERT COPTOM	522
311	HOHL JOHN M [PHYS]	301
311	JACKSON LELANDE W [DENTIST]	508
311	JOHNSTON CHAS L JR [PHYS]	
311	LACKNER EDW J [PHYS]	206
311	LACKNER LOUIS [PHYS]	
311	LAMON J DANL JR [PHYS]	514
311	MARX PRACTICAL NURSES REGISTRY	
311	MEHL GEO E [JWLRS MFG]	312
311	MILLER MILTON J [DENTIST]	313
311	MORGAN IVAN W [DENTIST]	518
311	PAULSON FRANK [PHYS]	310
311	PAULSON FRANK [PHYS]	311
311	RANDLE HAROLD Y [PHYS]	324
311	ROOMS	
311	ROSENTHAL HAROLD [DENTIST]	318
311	ROTARY CLUB OF SAN JOSE	410
311	SAINTE CLAIRE BLDG	
311	SAINTE CLAIRE DENTAL LABY	214
311	SAN JOSE CLINICAL LABORATORIES	201
311	SAN JOSE NURSES REGISTRY	219
311	SMITH LLOYD E [PHYS]	415
311	STADLER ERMAN [PHYS]	425
311	VACANT	327
311	VACANT	404
311	VACANT	405
311	VACANT	216A-17
311	VACANT	209
311	VACANT	316
311	WILSON JOHN C [PHYS]	221

City Directory Standard Report

S 1st St, San Jose, CA 95113

311	X [STREET CONTINUED]
315	SAINTE CLAIRE PHARMACY
321	BOCCHINO FELICE [TAILOR]
321	BOY'S STORE & COLLEGE SHOP THE [CLO]
321	BOY'S STORE HOBBY SHOP THE
325	VACANT
329	MISSION HOTEL
331	SIBBY'S BRIDAL SHOPPE

R.L. POLK & CO.

SAN JOSE

1961

S 1ST ST

199	GORDON'S MEN'S SHOP [CLO]	
199	X [SAN ANTONIO INTS]	
200	ROGERS JWLRY CO OF SAN JOSE	
201	DAVIS DON SAN JOSE TRAVEL SERV	
204	TAYLOR ROBT L [OPTOM]	
206	BARBARA'S [WOMEN'S CLO]	
207	SQUIRE'S RESTR	
209	MANLEY ROBT OPTOM	
210	ADMIRAL FINANCE CO	206
210	ANDERSON E T [MFG JWLRs]	305
210	BINGER CARL E [DENTIST]	509-10
210	BUSH MAEBELL BEAUTY SALON	424
210	CINDERELLA BEAUTY SALON	221
210	COLLINS HENRY H [CHIROPRACTOR]	504
210	CONNER ALF W [PHYS]	214
210	DENTAL ARTS LABY	513
210	ERVIN JOHN E [JWLRY ENGR]	307
210	GILBERT FRANCIS M [DENTIST]	511
210	HOWE CLARE E [JWLRY ENGR]	310
210	INNES STANLEY M [CHIROPRACTOR]	414
210	JOHNSON NEIL P [MFRS JWLRs]	306
210	KELLER HERMAN F [ACCT]	212

City Directory Standard Report

S 1st St, San Jose, CA 95113

210	KIM MARLE BEAUTY SHOP	224
210	LEVINE DANL [WHOL JWLRY]	304
210	MCCALLISTER DENTAL LABY	407
210	MORGAN LAWRENCE [PODIATRIST]	411
210	MUT BENEFIT HEALTH & ACCIDENT ASSN OF OMAHA	208
210	NO RETURN	302
210	OFC OF BLDG	222
210	PIONEER ADJ SERV INC [COLLNS]	416
210	PIPER WM F SLS PROMOTIONS	211
210	PRIHODA FRED F [JEWELRY REPR]	310
210	RITCHEY JOS L [WATCH REPR]	203
210	SANJOSE PLACEMENT AGCY [EMPLOYMENT]	315
210	SANTA CLARA COUNTY HOME SHOW	308
210	SMITH HAROLD E [CHIROPRACTOR]	503
210	SOMMER EDW C [DIAMOND BROKER]	
210	SOWERS THERONA [JWLRY REPR]	319
210	STATE CONTRS LICENSE ED	309
210	TUROFF SCALP TRAETMENTS	519
210	TWOHY BUILDING	
210	UNITED BENEFIT LIFE INS CO	
210	VACANT	209
210	VACANT	219
210	VACANT	220
210	VACANT	201
210	VACANT	204
210	VACANT	311
210	VACANT	301
210	VACANT	321-22
210	VACANT	324
210	VACANT	401-03
210	VACANT	402
210	VACANT	405-06

City Directory Standard Report

S 1st St, San Jose, CA 95113

210	VACANT	316
210	VACANT	408
210	VACANT	409
210	VACANT	421
210	VACANT	422
210	VACANT	313
210	VACANT	415
210	VACANT	520
210	VACANT	521
210	VACANT	522
210	VACANT	523
210	VACANT	524
210	VACANT	506
210	VACANT	507-08
210	VACANT	515-16
210	VCAT	312
210	WELSCH DON A [LWYR]	210
210	WHITE BLANCHE SLENDERIZING SALON	215
210	X [STREET CONTINUED]	
211	CALDWELL RALPH G	
211	CONSERVATIVE REALTY	
211	HOTEL MONTGOMERY	
211	OTIS ELEVATOR CO	
213	CONTACT LENS CENTER [OTPNS]	
215	GUTTMAN'S [WOMEN'S CLO]	
218	VACANT	
219	VACANT	
223	VACANT	
224	HOUSE OF FABRICS [DRY GDS]	
226	UNITED CABT BANK	
227	PANOS JOHN [SHOE SHINER]	
227	WILLIAMS J S CLOTHIER [MEN'S]	
235	CURRLIN MUS CENTER	

City Directory Standard Report

S 1st St, San Jose, CA 95113

236	CARPET FACTORY OUTLETS INC	
237	CALIFORNIA HOTEL	
237	THOMASON ROBT G	
239	KARMEKORN SHOP [CONFRY]	
240	JUVENILE SHOPS LTD	
241	RAPPORTS' [MEN'S CLO]	
245	SAN JOSE CAMERA SHOP	
246	ATLAS MORRIS INS AGCY	303
246	BOWMAN ROBT L AGCY [INS]	404-07
246	BURRELL BUILDING	
246	BUSINESS FACTORS INC [FIA FINANCE]	208
246	CALIF LIFE INS CO	302
246	DEMPSEY JAS SERV	210
246	JAMESON JAS V ASSOCS [INS ADJ]	307
246	MANAGEMENT COLLN SERV	305
246	PIANE GEO W [ACCT]	408-09
246	RESERVE LIFE INS CO	506
246	ROOMS	
246	SANDERS OFC SERV [TEL ANSWERING SERV]	200
246	STATE DEPT OF ALCHOLIC BEVERAGE CONTROL	201
246	VACANT	500
246	VACANT	501
246	VACANT	502
246	VACANT	503
246	VACANT	505
246	VACANT	308
246	VACANT	400
246	VACANT	401
246	VACANT	403
246	WOLFF HANSEN & CO [INV]	309
246	X [STREET CONTINUED]	
247	DICKERSON BROS [TOYS]	

City Directory Standard Report

S 1st St, San Jose, CA 95113

247	STOCKING SHOP THE [HOSIERY]
250	MISSION JWLRY STORE
251	ENGLISH TAILORS THE
255	MARIS RESTR
255 1/2	LEITER STUDIO [PHOTOGS]
256	GRAYSON [WOMEN'S CLO]
256	GRAYSON [WOMEN'S CLO]
256	GRAYSON'S [WOMEN'S CLO]
257	TOM STANLEY W [OPTOM]
259	BETSY ROSS CANDY SHOPPE
259	PALACE MKT [MEATS]
260	LENNOX HOTEL [LODGINGS]
260	MAKIE EDWIN
262	NYLIN'S SHOE STORE
263	UNITED ARTISTS THEATRE
266	COAST RADIO CO
268	NORRIS "SAN JOSE'S STORE FOR YARDAGE" [DRY GDS]
272	BETHEL NO 129 ORDER OF JOB'S DAUGHTERS
272	BLOSSOM VALLEY ASSEMBLY NO 417 ORDER OF RAINBOW FOR [GIRLS]
272	FRATERNITY CHAPTER NO 228 {OES}
272	FRATERNITY LODGE NO 399 (FAM)
272	FRIENDSHIP LODGE NO 210 (FAM)
272	HOWARD CHAPTER NO 14 (RAM)
272	JARMAN CHAPTER NO 493 (OES)
272	JARMAN JOHN P LODGE NO 669 (FAAM)
272	MASONIC TEMPLE
272	MASONIC TEMPLE ASSN
272	ROSE CROIX SHINE NO 7 WHITE SHRIEN OF JERUSALEM
272	SAINTE CLAIRE CT NO 31 ORDER OF AMARANTH

City Directory Standard Report

S 1st St, San Jose, CA 95113

272	SAN JOSE CHAPTER NO 1 ORDER OF DEMOLAY	
272	SAN JOSE CHAPTER NO 1 ORDER OF DEMOLAY	
272	SAN JOSE CHAPTER NO 3W (OES)	
272	SAN JOSE LODGE NO 10 (F&AM)	
272	SANTA CLARA VALLEY MASONIC SOJOURNERS THE	
272	SNA JOSE ASSEMBLY NO 5 ORDER OF RAINBOW FOR GIRLS	
272	SNA JOSE COMMANDERY NO 19 (KJ)	
272	SNA JOSE COUNCIL NO 20 (R&SM)	
272	STARLIGHT CHAPTER NO 401 (OES)	
275	HUDSON'S JWLRS	
276	WATCH HOSP	
277	DOUGLAS HOTEL APARTMENTS	
278	LAVERNE SHOP [WOMEN'S CLO]	
279	SAN JOSE KIDDIE SHOP [CLO]	
285	SURETY SAVINGS & LOANS ASSN	
286	ROBERTA'S [WOMEN'S CLO]	
290	MARTINEZ ART MEN'S [WEAR]	
291	LUBA APARTMENTS	
291	X [STREET CONTINUED]	
293	VACANT	
295	ALPINE COFFEE SHOP	
295	X [SAN CARLOS INTS]	
300-34	HALE'S [DEPT STORE]	
300-34	HALE'S GARDEN SHOP	
300-34	HALE'S MEN'S FURNINSINGS [CLO]	
300-34	US POST OFC STN A	
301	ORIGINAL JOE'S [RESTR]	
311	ACME CONTACT LENS CO INC [MFRS]	405
311	ARNERICH VINCENT A [DENTIST]	516
311	BARNES CHAS F [PHYSICAL THERAPIST]	321
311	BERMAN HERBERT R [PHYS]	309

City Directory Standard Report

S 1st St, San Jose, CA 95113

311	BLUHM MICHL [PHYS]	
311	BRODOVSKY DANL [PHYS]	409
311	CASSELL IRVING [PHYS]	502
311	CHILDERS LELAND A [PHYS]	404
311	DECOLA A MARGUERITE [PHYS]	217
311	DREW DRED F [CHIROPDIST]	501
311	FERNISH CHAS A [PHYS]	227
311	GILMER GOODLOE [OPTOM]	410
311	GRAY GEO A [PHYS]	209
311	HERSCH BERT COPTOM	420
311	HOHL JOHN M [PHYS]	301
311	JACKSON LELANDE W [DENTIST]	508
311	JOHNSON CHAS L JR [PHYS]	
311	LACKNER LOUIS [PHYS]	525
311	LAMON J DANL JR [PHYS]	515
311	MEHL GEO E [JWLRS MFG]	312
311	MILLER MILTON J [DENTIST]	313
311	MORGAN IVAN W [DENTIST]	519
311	PAULSON FRANK [PHYS]	310
311	RANDLE HAROLD Y [PHYS]	324
311	ROOMS	
311	ROSENTHAL HAROLD [DENTIST]	318
311	SAINTE CLAIRE BUILDING	
311	SAINTE CLAIRE DENTAL LABY	214
311	SANJOSE CLINICAL LABORATORIES	202
311	SANJOSE GENL NURSE'S REGISTRY AGCY	219
311	SANTA CLARA COUNTRY PRACTICAL NURSES REGISTRY	
311	SMITH LLOYD E [PHYS]	415
311	STADLER ERMAN [PHYS]	425
311	VACANT	512
311	VACANT	325
311	VACANT	422

City Directory Standard Report

S 1st St, San Jose, CA 95113

311	VACANT	522
311	VACANT	416
311	VACANT	316
311	WILSON JOHN C [PHYS]	221
315	SAINTE CLAIRE PHARM	
321	BOCCHINO FELICE [TAILOR]	
321	BOY'S STORE & COLLEGE SHOP THE [CLO]	
321	BOY'S STORE HOBBY SHOP THE	
325	VACANT	
329	BROWN MINNIE G MRS	
329	MISSION HOTEL	
331	SIBBY'S BRIDAL SHOPPE	

R.L. POLK & CO.

SAN JOSE

1955

S 1ST ST

199	GORDON'S CREDIT DEPT STORE	
199	HASKELL HAROLD [OPTOM]	
199	X [SAN ANTONIO INTS]	
200	ROYCE JWLR	
201	MONTGOMERY JWLR	
204	LERNER HAT SHOP [MLNRS]	
206	MANN'S [FURS AND WOMEN'S CLO]	
207	VACANT	
209	TOM STANLEY [OPTOM]	
210	ANDERSON EDGAR T [MFG JWLR]	305
210	AUGUST ALEX M [DENTIST]	507
210	BANKERS LIFE CO OF DES MOINES [IOWA INS]	206
210	BENSON'S FURRIER	311
210	BINGER CARL E [DENTIST]	510
210	BOWDEN PAUL F [DENTIST]	308
210	BUSH MABELL BEAUTY SALON	424
210	CENTRAL BEAUTY SHOP	201
210	CINDERELLA BEAUTY SALON	221

City Directory Standard Report

S 1st St, San Jose, CA 95113

210	CLIFFORD'S BEAUTY SERV	409
210	COLLINS HENRY H [CHIROPRACTOR]	504
210	CONNER ALF W [PHYS]	214
210	CRAFTS SHOP [WATCH REPRS]	321
210	DENTAL ARTS LABY	513
210	DUNKIN R THOS [DENTIST]	411
210	EMERSON KATH E [ELECTROLOGIST]	422
210	ERVIN JOHN E [JWLRY ENGR]	304
210	EX-CELL MFG JWLR	202
210	FURTADO ALF E [ACCT]	415
210	GILBERT FRANCIS M [DENTIST]	515-16
210	HERRING ARLO G [JWLRY ENGR]	421
210	HERSCHBACH IDA L (OFC)	
210	HOLMBERG HAROLD B [DENTIST]	401
210	INNES STANLEY M [CHIROPRACTOR]	414
210	JOHNSON NEIL P [MFG JWLR]	306
210	KELLER HERMAN F [ACCT]	506
210	LAD-N-LASSIE STUDIOS [PHOTOGS]	209
210	LEVIN DANL [WHOL JWLR]	
210	MCCALLISTER DENTAL LABY	324
210	MORGAN LAWRENCE [CHIROPODIST]	407
210	MUT BENEFIT HEALTH & ACCIDENT ASSN OF OMAHA	208
210	NURSES PROFESSIONAL REGISTRY AGCY	
210	O'CONNOR ALOYSIUS M [DENTIST]	511
210	PIONEER ADJUSTMENT SERV [COLLECTIONS]	303
210	RITCHEY JOSEPH L [WATCH REPR]	403
210	ROOMS	
210	RUSSELL EMILY V MRS (PUB STEN)	309
210	SAN JOSE PLACEMENT AGCY	315-18
210	SANTA CLARA COUNTY NURSES' ASSN DIST 12 CAL STATE NURSES ASSN	212

City Directory Standard Report

S 1st St, San Jose, CA 95113

210	SMITH HAROLD E [CHIROPRACTOR]	503
210	SOWERS THERON O [JWLR]	319
210	STATE BUR OF VOCATIONAL REHABILITATION	405
210	STORES COLLECTION BUR	524
210	STORES REPORTING BUR	
210	TODD'S SHOES INC (OFC)	224
210	TWOHY BLDG (OFC)	222
210	TWOHY BUILDING	
210	UNITED BENEFIT LIFE INS CO	
210	VACANT	210
210	VACANT	301
210	VACANT	320
210	VACANT	416
210	VACANT	322
210	VACANT	310
210	VACANT	402
210	WHITE BLANCHE SLENDERIZING SALON	215
210	WILLIAMS RALPH E (OFC)	
210	WULFF HANSEN & CO [INV SEC]	
210	X [STREET CONTINUED]	
211	CALDWELL RALPH G	
211	MONTGOMERY HOTEL	
213	DAVIS' DON SAN JOSE TRAVEL SERV	
215	GUTTMAN'S [WOMEN'S CLO]	
218	LONG'S STORES [DRUGS]	
219	LITTLE ROOM THE [COCKTAILS]	
223	O'BRIEN'S OF SAN JOSE [RESTR]	
224	VACANT	
227	PANOS JOHN [SHOE SHINER]	
227-33	WILLIAMS JOHN S [MEN'S CLO]	
228	VACANT	
235	TOYS GALORE	

City Directory Standard Report

S 1st St, San Jose, CA 95113

236	JUVENILE SHOPS LTD [CHILDREN'S CLO]	
237	CALIFORNIA HOTEL	
239	KARMELKORM SHOP [CONY]	
240	VACANT	
241	RAPPORT'S [MEN'S CLO]	
245	CAMERA SHOP	
246	ACCURATE MAILING LIST CO	505
246	ATLAS MORRIS INS AGCY	203
246	BOWMAN ROBT L AGCY INS	404
246	BURRELL BLDG (OFC)	401
246	BURRELL BUILDING	
246	DEMPSEY INS SERV	
246	GOLDEN SYNDIECATE CO	
246	GUARDIAN LIFE INS CO OF AM	508
246	JAMESON JAMES V [INS ADJ]	307
246	MALLORY CHAS F [ADV]	302
246	MANAGEMENT COLLN SERV	200
246	MANPOWER INC OF SAN JOSE [EMP AGCY]	304
246	PALMER BURDETTE A [INS ADJ]	204
246	RIVCROLL ELINOR M [INS]	407
246	ROOMS	
246	SANDERS OFC SERV [TEL ANSWERINFG SERV]	
246	SMITH CHAUNCEY D [INS]	205
246	SWETT & CRAWFORDS [INS]	502
246	VACANT	202
246	VACANT	500
246	WEST COAST LIFE INS CO	309
246	WESTERN ADJUSTING BUR [INS ADJS]	
246	X [STREET CONTINUED]	
248	STOCKING SHOP THE [WOMEN'S APPAREL]	
250	MISSION JWLRY STORE	

City Directory Standard Report

S 1st St, San Jose, CA 95113

251	ENGLISH TAILORS THE
252	GRAYSON'S SHOPS [CHILDREN'S CLO]
255	AM GRILL [RESTR]
255	LEITER STUDIO [PHOTOGS]
256	GRAYSON' SHOPS [WOMEN'S CLO]
257	COSTA'S SALON OF BEAUTY
259	BETSY ROSS CANDY SHOPPE
259	PALACE MKT [GRO]
260	GRAY EDW W
260	LENOX HOTEL [LODGINGS]
262	NYLIN'S SHOE STORE
263	UNITED ARTISTS THEATRE
266	COAST RADIO CO [RADIO & TELEV]
268	NORRIS "SAN JOSE'S STORE FOR YARDAGE"
272	MASONIC TEMPE
272	MASONIC TEMPLE ASSN
274	DICKERSON BROS TOYS & RADIOS
275	HUDSON PAUL CREDIT JWLRS
276	WATCH HOSP
277	DOUGLAS HOTEL APARTMENTS
277	GARDNER PAUL B [MGR]
278	LAVERNE SHOP [WOMEN'S CLO]
279	SNAJOSE KIDIE SHOP [CLO]
281	VACANT
285	SURETY SAVINGS & LOAN ASSN
286	HAMMER [WOMEN'S CLO]
290	DOTTY DUN STORE [MLNRS]
291	LUBA APARTMENTS
293	VACANT
295	DALLAS ALPINE COFFEE SHOP
297	FERRARO'S [MEN'S CLO]
298	NEWBERRY J J CO [DEPT STORE]

City Directory Standard Report

S 1st St, San Jose, CA 95113

298	X [SAN CARLOS INTS]	
300-34	HALE'S [DEPT STORE]	
300-34	HALE'S GARDEN SHOP	
300-34	US PO (STA A)	
301	APPLETON & CO [WOMEN'S CLO]	
311	ALBERTSON GALEN L	405
311	ANDERSON LEE [PHYS]	524
311	ARNERICH VINCENT A [DENTIST]	516
311	BADAMI ANTHONY G [PHYS]	325
311	BARNES CHAS E [PHYSIOTHERAPIST]	321
311	BERMAN HERBERT R	309
311	BLUHM MICHL [PHYS]	205
311	BRODOVSKY DANL [PHYS]	409
311	BUELL ROBT A [DENTIAT]	416
311	CASSELL IRVING S [PHYS]	502
311	CHILDERS LELAND A [PHYS]	404
311	CLOSSON WM G JR [PHYS]	214-15
311	COOK ENAS P [PHYS]	515
311	COOLEY DEORR [DENTIST]	
311	DECOLA A MARGUERITE [PHYS]	217
311	DREW FRED F [CHIROPDIST]	501
311	FERNISH CHAS A [PHYS]	225
311	GILMER GOODLOE [OPTOM]	410
311	GRAY GEO A [PHYS]	209
311	HERSCH BERT C [OPTOM]	420
311	HOHL JOHN M [PHYS]	301
311	HOLDSWORTH M J [PHYS]	512
311	JACKSON LELAND W [DENTIST]	508
311	JOHNSTON CHAS L JR [PHYS]	
311	LACKNER LOUIS [PHYS]	525
311	LAMOM J DANL JR [PHYS]	422
311	LEWIS THOS E [DENTIST]	219
311	MCELLIGOTT EDMUND W [PHYS]	

City Directory Standard Report

S 1st St, San Jose, CA 95113

311	MILLER MILTON J [DENTIST]	314
311	MORGAN IVAN W [DENTIST]	519
311	OSBORNE ALONZO N [OPTOM]	316
311	PAULSON FRANK [PHYS]	310
311	RANDLE HAROLD Y [PHYS]	324
311	ROOMS	
311	ROSENTHAL HAROLD [DENTIST]	318
311	SAINTE CLAIRE BUILDING	
311	SAINTE CLAIRE DENTAL LABY	312
311	SANJOSE CLINICAL LABY	201
311	SMITH LLOYD E [PHYS]	415
311	STADLER ERMAN [PHYS]	425
311	WILSON DOXEY R [PHYS]	221
311	WILSON JOHN C [PHYS]	
311	X [STREET CONTINUED]	
315	SAINTE CLAIRE PHARM	
321	BOYS STORE HOBBY SHOP	
321	BOYS STORE THE [CLO]	
325	DOHRMANN'S [CHINAWARE]	
329	FACEMIRE LUCILLE B MRS	
329	MISSION HOTEL	
331	SIBBY'S [WOMEN'S CLO]	
334	HALE'S MEN'S STORE	

R.L. POLK & CO.

SAN JOSE

1949-50

S 1ST ST

181	KOPRIVA A G [INFANTS WEAR]	
199	JOHNSON C D [JWLR]	
199	X [SAN ANTONIO INTS]	
200	SCHADE CARL [DRUGS]	
207	HIRSH HARRY [JWLR]	
210	ATTIX E H [HEARING AIDS]	215-18
210	AUGUST A M	507
210	BINGER C E [DENTIST]	509-510

888-396-0042

www.geo-search.com

City Directory Standard Report

S 1st St, San Jose, CA 95113

210	BOWDEN P F [DENTIST]	307
210	CENTRAL BEAUTY SHOP	201
210	CONNER A W [PHYS]	214
210	DE HERAS JUAN [CHIROPRACTOR]	504
210	DEAVER MABEL [BEAUTY SHOP]	424
210	DENTAL ARTS LABTY	513
210	DUNKIN R T [DENTIST]	411
210	ERVIN J E [JWLRY ENGR]	321
210	FILLBACH W H [DENTIST]	210
210	FURTADO A E [ACCT]	415
210	GEOTHE P C [OFC]	422
210	GILBERT F M [DENTIST]	516
210	GLOVER N E MRS [ELECTROGIST]	202
210	HOLMBERG H B [DENTIST]	401
210	HOWATT J M [CHIROPODIST]	222
210	INNES S M [CHIROPRACTOR]	412-414
210	JOHNSON N P [MFG JWLR]	306
210	KELLER HARRY [ACCT]	404
210	LAISNE E L OPTOMETRISTS	205
210	MACMILLAN D M [HEARING AIDS]	309
210	METCALFE TURNER [MFG JWLR]	312
210	MOORSE C E [PHYS]	416
210	MORGAN LAWRENCE [CHIROPODIST]	407
210	NURSING BUREAU OF THE S C COUNTRY NURSES ASSN DIST NO 12	311
210	OFC OF BLDG	219
210	PAC TEL & TELG CO [WOMEN'S EMPLOYMENT OFC]	315-18
210	PARKS C R [DENTIST]	511
210	PERSONAL FINANCE CO	305
210	PYE T W [DENTIST]	
210	ROOMS	
210	RUSSELL E V MRS [PUBLIC STEN]	322

City Directory Standard Report

S 1st St, San Jose, CA 95113

210	S J PLACEMENT AGCY	320-324
210	SANFILIPPO P J [PHYS]	301
210	SANTARELLA JOHN	221
210	SHERMAN C B [BEAUTY SHOP]	409
210	SMITH C D [INS BROKERS]	506
210	SMITH H E [CHIROPRACTOR]	503
210	SOWERS T O [WATCHMKR]	319
210	SPRAGUE M B [HEARING AIDS]	405
210	STORES COLLECTION BUR	523
210	STORES REPORTING BUR	520
210	TWOHY BUILDING	
210	VALENTIEN SLENDERIZING SALON	402
210	WARD BEVERLY A	209
210	WILLIAMS R E [OFC]	
210	WULFF HANSEN & CO [INV SEC]	
210	X [STREET CONTINUED]	
211	MONTGOMERY HOTEL	
215	SOU PAC CO [TICKET OFC]	
218	LONG'S STORES [DRUGS]	
223	O'BRIEN'S OF SAN JOSE [RESTR]	
224	MISSION JWLRY STORE	
225	PANOS JAS [SHOE SHINER]	
227	HOUSE OF KUPPENHIMER [MEN'S CLO]	
227	WILLIAMS J S [MEN'S CLO]	
228	FOX MISSION THEATRE	
232	JALKSON GEO [RESTR]	
235	VICKLER DAVID [GENL MDSE]	
236	JUVENILE SHOPS LTD [CHILDREN'S CLO]	
237	HOTEL CALIFORNIA	
239	LAWRENCE S A [CONFY]	
240	MCWHORTER-YOUNG [OFC SUPS]	
241	RAPPORT BORIS [MEN'S FURNGS]	

City Directory Standard Report

S 1st St, San Jose, CA 95113

245	CAMERA SHOP	
246	ATLAS MORRIS [REAL EST]	203
246	BAUMRUCKER R O [ADV AGCY]	309
246	BURRELL BUILDING	
246	BUSINESS MEN'S ASSURANCE CO	505
246	CITRON N J [INS AGT]	201
246	DEMPSEY INS SERV	402
246	GRADMAN JUANITA M [BEAUTY SHOP]	408
246	GUARDIAN LIFE INS CO OF AM	508
246	JAMESON J V [INS ADJ]	307
246	JONES W B [INS BROKERS]	200
246	KOHL G F [STAMPS]	409
246	LOGUE HOLLIS [ARCHT]	
246	MINNESOTA MUTUAL LIFE INS CO	404
246	PALLA F P [LAWYER]	205
246	PALMER B A [INS ADJ]	202
246	PHOENIX MUTUAL LIFE INS CO	
246	PHOENIX-LONDON GROUP	500
246	ROOMS	
246	SANDERS OFC SERVICES	
246	STRACUZZI J V [HOUSEHOLD APPLS]	308
246	SUTRO & CO [STOCKS]	301
246	SWETT & CRAWFORD [INS AGTS]	502
246	WIRED TELEPHONE MUSIC STUDIO	206
246	X [STREET CONTINUED]	
247	DICKERSON BROS [RADIOS AND TOYS]	
248	MANN BROS [FURRIERS]	
250	SCOFIELD'S [MLNRS]	
251	ENGLISH TAILORS	
255	AMERICAN GRILL	
256	GRAYSON'S SHOPS [WOMEN'S CLO]	
257	LEITER STUDIO [PHOTOG]	

City Directory Standard Report

S 1st St, San Jose, CA 95113

259	LEE G W [GRO]	
259	PALACE MKT [MEATS]	
260	HAGEN PAUL	
260	LENOX HOTEL	
262	NYLIN'S SHOE STORE	
263	STATE THEATRE	
266	COAST RADIO CO [SALES & SERV]	
268	NORRIS' YARDAGE STORE	
272	MASONIC TEMPLE	
272	MASONIC TEMPLE ASSN	
275	HUDSON PAUL CREDIT JWLR	
276	RANELLA ANTHONY [SHOE REPR]	
277	DOUGLAS APARTMENTS	
278	JOHNSON NORA [WOMEN'S CLO]	
285	SURETY SAVINGS & LOAN ASSN	
286	HAMMER PHILIP INC [WOMEN'S CLO]	
290	DOTTY DUNN STORES [MLNRS]	
291	LUBA APARTMENTS	
293	BROWN JOE JWLR	
295	ALPINE CREAMERY [RESTR]	
297	CORNETT HERMAN [SHOES]	
298	NEWBERRY J J CO [DEPT STORE]	
298	X [SAN CARLOS INTS]	
300-334	HALE'S [DEPT STORE]	
300-334	P O STA A	
301	APPETON & CO [WOMEN'S CLO]	
311	ALBERTSON G L JR [DENTIST]	405-06
311	ANDERSON C L [PHYS]	524
311	ARNERICH V A [DENTIST]	516
311	BARNES C F [PHYSIO-THERAPISTS]	321
311	BLUHM MICHL [PHYS]	325
311	BORDEN F W [PHYS]	205
311	BROEMSER M A [PHYS]	309

City Directory Standard Report

S 1st St, San Jose, CA 95113

311	CAMPBELL DAN [PHYS]	409
311	CAMPBELL W P [OPTOM]	410
311	CASSELL IRVING [PHYS]	502
311	CHILDEFS L A [PHYS]	404
311	CLOSSON W G JR [PHYS]	304
311	DE COLA A M [PHYS]	217
311	FERNISH C A [PHYS]	225
311	GILMER GOODLOE [OPTOM]	
311	GRAY G A [PHJYS]	209
311	HALL DOROTHY MRS [BEAUTY SHOP]	312
311	HETSCH B C [OPTOM]	420
311	HOHL J M [PHYS]	301
311	HUTSON R W [DENTIST]	416
311	JACKSON L E [DENTIST]	508
311	JENKLE-DAVIDSON OPTICAL CO	215
311	LACKNER LOUIS [PHYS]	525
311	LAMON J D JR [PHYS]	422
311	LEWIS T E [DENTIST]	219
311	MCELLIGOT E W [PHYS]	512
311	MILLER M J [DENTIST]	314
311	MORGAN I W [DENTIST]	519
311	OSBORNE A N [OPTOM]	316
311	RANDLE H Y [PHYS]	324
311	ROGOZEN ALEX [PHYS]	501
311	ROOMS	
311	ROSENTHAL HAROLD [DENTIST]	318
311	S J CLINICAL LABTY	201
311	SAINTE CLAIRE BUILDING	
311	SMITH L E [PHYS]	415
311	STADLER ERMAN [PHYS]	425
311	WASH A L [PHYS]	
311	WHITAKER L S [PHYS]	310
311	WILSON D R [PHYS]	221

City Directory Standard Report

S 1st St, San Jose, CA 95113

311	WILSON J C [PHYS]
311	X [STREET CONTINUED]
315	SAINTE CLAIRE PHARMACY
321	BOYS STORE [CLO]
325	DOHRMANN'S [CHINAWARE]
325	NATHAN-DOHRMANN CO [CROKERY]
329	MISSION HOTEL
329	THOMPSON EVRA MRS
331	SIBBY'S [WOMEN'S CLO]

R.L. POLK & CO.

SAN JOSE

1945

S 1ST ST

199	STACKPOLE'S [JWLRS]	
199	X [SAN ANTONIO INTS]	
200	OWL DRUG CO	
201	WHITNEY G W [CIGARS]	
207	HIRSH HARRY [JWLR]	
210	AVON PRODUCTS INC [TOILET PREPARATIONS]	209
210	BLAIR B B [CHIROPRACTOR]	404
210	BOWDEN P F [DENTIST]	307
210	CASTIGNONI M A [MASSAGE]	320
210	CENTRAL BEAUTY SHOP	201
210	CHARTLAND B O [DENTAL LABTY]	312
210	CONNER A W [PHYS]	212
210	DEAVER MABEL [BEAUTY SHOP]	424
210	DENTAL ARTS LABTY	513
210	ELECTROLUX CORP [REFRIGERATORS]	522
210	ERVIN J E [JWLRY ENGVR]	321
210	FURTADO A E [ACCT]	415
210	HERSCHBACH T H [REAL EST]	506
210	HOWATT J M [CHIROPODIST]	222
210	INNES S M [CHIROPRACTOR]	412-14
210	JARRETT W A [WATCH REPR]	401

City Directory Standard Report

S 1st St, San Jose, CA 95113

210	JOHNSON JULIETTE MRS [BEAUTY SHOP]	409
210	JOHNSON N P [MFG JWLR]	306
210	LAISEN E L OPTOM [ETRISTS]	205
210	LAWRENCE W H [DENTIST]	309
210	MCKENZIE G A[CHIROPODIST]	
210	METCALFE TURNER [MFG JWLR]	411
210	MOORE D E [PHYS]	416
210	PERSONAL FINANCE CO	305
210	POPLE R L MRS [SEC SCH]	315
210	PUSATERI A C MRS [BEAUTY SALON SHOP]	402
210	REAL SILK HOSIERY MILLS	311
210	REID C B [CHIROPRACTOR]	302
210	ROOMS	
210	RUSSELL EMILY V [PUB STEN]	322
210	SALERNO A D [CHIROPRACTOR]	503
210	SANTARELO JOSEPHINE [BEAUTY SHOP]	221
210	SORORITY BEAUTY SALON	324
210	TWOHY BUILDING	
210	WAKEMAN L C MRS [CHIROPRACTOR]	215
210	WILLIAMS R E [OFC]	
210	WULFFF HANSEN & CO [INV SEC]	
210	X [STREET CONTINUED]	
210	ZINGHEIM T J [DENTIST]	210
211	BYLER CHAS	
211	CLADWELL R G	
211	MONTGOMERY HOTEL	
215	SOU PAC CO [TKT OFC]	
218	LONG'S SELF SERVICE DRUGS	
223	O'BRIEN'S [RESTR]	
224	MISSION JWLRY STORE	
225	PANOS JAS SHOE [SHINER]	
227	HOUSE OF KUPPENHEIMER	

City Directory Standard Report

S 1st St, San Jose, CA 95113

227	JOHNSTON & MURPHY SHOES	
227	WILLIAMS J S [MEN'S CLO]	
228	FOX MISSION THEATRE	
232	DALLAS T N [RESTR]	
235	STERN H K [LEATHER GDS]	
236	JUVENILE SHOPS LTD [CHILDREN'S CLO]	
237	HOTEL CALIFORNIA	
240	MCWHORTER-YOUNG [STATY]	
241	RAPPORT BORIS [MEN'S FURNGS]	
245	CAMERA SHOP	
246	BURRELL BUUILDING	
246	CHAMBERS J B [LAWYERS]	502
246	DEMPSEY A A [INS]	402
246	GRADMAN JUANITA M [BEAUTY SHOP]	406
246	NELSON & TERNQUIST [ACCTS]	401
246	ROOMS	
246	SCHULTE L H [INS]	200
246	US WAR RELOCATION AUTHORITY	308
246	WIRED TELEPHONE MUSIC STUDIO	205
246	X [STREET CONTINUED]	
247	DICKERSON BROS [RADIOS]	
248	MANN BROS [FURRIERS]	
250	SCOFIELD'S [MLNRY]	
251	ENGLISH TAILORS	
252	HECKER BENJ [JWLR]	
255	ELLIS GUS [RESTR]	
256	GRAYSON SHOPS INC [WOMENS' CLO]	
257	LEITER E J [PHOTOG]	
259	LEE G W [GRO]	
259	PALACE MKT [MEATS]	
260	LENOX HOTEL	
261	STATE THEATRE	

City Directory Standard Report

S 1st St, San Jose, CA 95113

262	NYLIN'S SHOE STORE	
266	COAST RADIO CO	
268	NORRIS YARDAGE STORE	
272	MASONIC TEMPLE	
272	MASONIC TEMPLE ASSN	
275	HUDSON PAUL CREDIT JWLR	
276	RANELLA ANTHONY [SHOE REPR]	
277	DOUGLAS APARTMENTS	
278	REICH J R [WOMEN'S CLO]	
279	BIRGER STUDIO [PORTRAITS]	
281	KOPRIVA A G [INFANTS WEAR]	
285	BIEBRACH BRUCH & MOORE [REAL EST]	
285	CONSERVATIVE REALTY CO	
285	JEFFERSON REALTY CO	
285	SAINTE CLAIRE REALTY CO	
285	SOUTHERN DEVELOPMENT CORP	
285	SURETY BOND AND LOAN ASSN	
286	HAMMER WOMEN'S [CLO]	
287	LITTLE B L	
290	DOOTY DUNN STORES [MLNRS]	
291	LUBA APARTMENTS	
293	BROWN JOE [JWLR]	
295	FRONI J P [CONFY]	
298	NEWBERRY J J CO [DEPT STORE]	
298	X [SAN CARLOS INTS]	
300-328	HALE BROS [DEPT STORE]	
300-328	POST OFFICE SUB STA A	
301	APPLETON & CO [WOMEN'S CLO]	
311	AREANA LEO [DENTIST]	510
311	BADAMI A G [PHYS]	324
311	BARNES C F [PHYSIOTHERAPIST]	521
311	BORDEN F W [PHYS]	206
311	BROEMSER M A [PHYS]	309

City Directory Standard Report

S 1st St, San Jose, CA 95113

311	BROWN A D [HEARING AIDS]	322
311	CALLISON F W [PHYS]	422
311	CARMELLA J S [DENTIST]	416
311	CASSELL IRVING [PHYS]	502
311	COLA A MARGUERLITE [PHYS]	217
311	COOK E P [PHYS]	215
311	FERNISH C A [PHYS]	225
311	GARY G A [PHYS]	209
311	GEORGE J E [DENTIST]	409
311	HALL DOROTHY MRS [BEAUTY SHOP]	312
311	HARD FRANC LUCILE [OPTOM]	406
311	HERSCH B C	420-421
311	HODGES E R [DENTIST]	516
311	HOHL J M [PHYS]	301
311	JACKSON L W [DENTIST]	
311	JENSEN J P [PHYS]	
311	LACKNER LOUIS [PHYS]	525
311	MCCONNELL O G [PHYS]	512
311	MILLER J B	314
311	MILLER M J [DENTIST]	
311	MORGAN I W [DENTIST]	519
311	MUIR J C [PHYS]	425
311	OSBORNE A N [OPTOM]	316
311	PRESTON MARY I [PHYS]	524
311	PUGH J W [OPTOM]	410
311	ROOMS	
311	S J CLINICAL LABORATRIES	304
311	SAINTE CLAIRE BUILDING	
311	SMITH L E [PHYS]	415
311	STADLER ERMAN [PHYS]	403
311	SUNSERI JAS [PHYS]	325
311	VISITING NURSE ASSN	520
311	WATERS G W [PHYS]	218

City Directory Standard Report

S 1st St, San Jose, CA 95113

311	WILSON D R [PHYS]	220
311	WILSON J C [PHYS]	
311	X [STREET CONTINUED]	
315	SAINTE CLAIRE PHARMACY	
321	BOYS STORE THE	
321	HALE BROS APPLIANCE STORE	
325	DOHRMANN HOTEL SUPP CO	
325	NATHAN-DOHARMANN CO [CROCKERY]	
328	THRIFT MART THE [GRO]	
329	JENSEN A W	
329	MISSION HOTEL	
331	SIBBY'S WOMEN'S [CLO]	

R.L. POLK & CO.

SAN JOSE

1940

S 1ST ST

199	STACKPOLE H W [JWLR]	
199	X [SAN ANTONIO INTS]	
200	OWL DRUG CO	
201	CASS A E [CIGARS]	
207	HIRSH HARRY [JWLR]	
210	ARNOLD H J [PHYS]	501-04
210	BATTISTELLA ROSE [BEAUTY SHOP]	221
210	BERNAL JUNE [BEAUTY SHOP]	201
210	BOWDEN P F [DENTIST]	307-308
210	BREENE F E [DENTIST]	511
210	BROWN A D [MFRS AGT]	421
210	CAREY C W [DENTIST]	410
210	CONNER A W [PHYS]	212
210	DEAVER MABEL [BEAUTY SHOP]	424
210	ELECTROLUX CORP [VACCUM CLNRS]	522
210	EQUITABLE LIFE ASSURANCE SOCIETY	403-406
210	ERVIN J E [JWLRY [ENGR]	306
210	FALCONE PETER [BEAUTY SHOP]	220

888-396-0042

www.geo-search.com

City Directory Standard Report

S 1st St, San Jose, CA 95113

210	FEHLER H P [MFRS AGT]	517
210	HERSCH B C [OPTOM]	416
210	HERSCHBACK I L MRS [INS]	506
210	HERSCHBACK T H [REAL EST]	
210	HNAT F E [MASSAGE]	215
210	INNES S M [CHIROPRACTOR]	412-414
210	JARRETT W A [WATCHMKR]	401
210	JOHNSON N P [MFG JWLR]	
210	KING R W [PHYS]	205
210	LAWRENCE W H [DENTIST]	309
210	MCKENZIE C S [ARCHT]	420
210	MCKENZIE G A [CHIROPRACTIC]	222
210	MISSION MEDICAL LABTRY	519-20
210	MOORE C E [PHYS]	315
210	PAC MUT LIFE INS CO	508-10
210	PANOS JOS [SHOE SHINER]	
210	PERSONAL FINANCE CO	303
210	POWERS J E [CHIROPODIST]	320
210	PREMO M A [PHYS]	409
210	PYE T W [DENTIST]	407
210	REAL SILK HOSIERY MILLS	311
210	REID C B [CHIROPRACTIC]	302
210	ROGERS H N [DENTAL LABTRY]	312
210	ROOMS	
210	ROSS J L MRS [BEAUTY SHOP]	324
210	RUSSELL EMILY V [PUB STEN]	322
210	SMITH KATE MRS [BEAUTY SHOP]	402
210	TEPEE STUDIO [DENTAL LABTY]	513
210	THRELFALL D R [PHYS]	
210	TIFFANY D E [PHYS]	208
210	TWOHY BUILDING	
210	WEAVER CLOVER [BEAUTY SHOP]	
210	WILLIAMS R E [OFFICE]	

City Directory Standard Report

S 1st St, San Jose, CA 95113

210	WULFF HANSEN & CO [INV SEC]	415
210	X [STREET CONTINUED]	
210	ZINGHEIM T J [DENTIST]	210
211	CALDWELL R G	
211	FALKENBERG J C [CIGARS]	
211	HOTEL MONTGOMERY	
215	SOU PAC [TICKET OFC]	
216	BRUGNONE MARY O [WOMEN'S CLO]	
217	VOLINO N J [DRUGS]	
218	GALLENKAMP'S SHOE STORES	
222	BETSY ROSS CANDY SHOPPE	
223	BRIEN'S [CONFRS]	
224	MISSION JEWELRY STORE	
227	HOUSE OF KUPPENHEIMER	
227	WILLIAMS J S [MEN'S CLO]	
228	MISSION THEATRE	
232	DELUXE SANDWICH SHOP	
235	STERN H K [LEATHER GDS]	
236	JUVENILE SHOPS LTD [CHILDREN'S CLO]	
237	CALIFORNIA HOTEL	
237	FRYE L M MRS	
237	HICKEY B N	
239	FRYE L M MRS [CIGARS]	
240	MELVIN'S [STATY]	
240	PHILLIPS WENDELL [PHOTOG]	
241	RAPPORT BORIS [MEN'S FURNGS]	
245	HEALTH FOOD STORE	
246	ALBERT M C [BARBER]	
246	ANDERSON W C [OFC]	500
246	BARRETT MILDRED [DANCING TCHR]	204
246	BROOKS FAY H [BEAUTY SHOP]	408
246	BURRELL BUILDING	

City Directory Standard Report

S 1st St, San Jose, CA 95113

246	DEMPSEY A A [INS]	402
246	FISCHER E T [INS]	400
246	FRATERNAL ORDER OF EAGLES	200
246	GRIFFINTH W E & SON [INS ADJ]	309
246	MUTUAL SERV [COLLINS]	407
246	NORTHERN LIFE INS CO	403
246	PAC TEL & TEL CO (DIST PLANT OFC)	308
246	ROOMS	
246	RUBINO L G [LAWYER]	409
246	SHOPPERS SCRIP SERV	501
246	U S FARM SECURITY ADMINISTRATION	503
246	X [STREET CONTINUED]	
247	DICKERSON BROS [ELEC APPLAICES]	
248	MANN BROS [FURRIERS]	
250	SCOFIELD JOHN [MLNR]	
251	ENGLISH TAILORS	
255	ELLIS GUS [RESTR]	
255 1/2	VACANT	
256	GRAYASON'S [WOMEN'S CLO]	
257	CAMERA SHOP	
257	FLETCHER M F MFS [CIRC LIBR]	
257	LEITER E J [PHOTOG]	
259	DIMEFF STEPH [RESTR]	
260	ATRMSTRONG HARRY	
260	LENOX HOTEL	
261	STATE THEATRE	
262	NYLIN'S SHOE STORE	
266	COAST RADIO CO	
268	NORRIS YARDAGE STORE	
272	MASONIC TEMPLE	
272	MASONIC TEMPLE ASSN	
273	BERSONA APPLAINE CO [ELEC APPL]	

City Directory Standard Report

S 1st St, San Jose, CA 95113

275	HUDSON PAUL CREDIT JEWELER	
276	HAMMER PHILIP [DRESSES]	
277	DOUGLAS APARTMENTS	
278	BRITTON GENE [SIGNS]	
278	RUDE K R [CARD WRITER]	
278	SANDERS R O	
279	CAMERA EXCHANGE	
281	COHN ROSE MRS [CHILDREN'S CLO]	
285	BIEBRACH BRUCH & MOORE [REAL EST]	
285	CONSERVATIVE REALTY CO	
285	JEFFERSON REALTY CO	
285	SAINTE CLAIRE REALTY CO	
285	SOUTHERN DEVELOPMENT CORP	
285	SURETY BUILDING & LAON ASSN	
286	VALLEY HDW CO	
290	DOTTY DUNN [MLNR]	
291	LUBA APARTMENTS	
293	SOARES JOS [MEN'S CLO]	
295	ALPINE CREAMERY	
297	CORNETT BROSS [SHOES]	
298	NEWBERRY J J CO [NOTIONS]	
298	X [SAN CARLOS INTS]	
300-328	HALE BROS STORES [DEPT STORE]	
301	APPLETON & CO [WOMEN'S FURNGS]	
311	ARENA LEO [DENTIST]	510
311	AUZERAIS ESTATE	312
311	BADAMI A G [PHYS]	324
311	BARNES C F [BATHS]	521
311	BRODOVSKY DANL [PHYS]	302
311	BROEMSER M A X-RAY [LABTRY]	308
311	BURCHFIEL C M [PHYS]	205
311	CAL-WESTERN STATES LIFE INS CO	314

City Directory Standard Report

S 1st St, San Jose, CA 95113

311	CARAMELLA J S [DENTISTS]	520
311	CASSELL IRVING [PHYS]	502
311	CHAIKEN L H [PHYS]	218
311	CHILDERS L A [PHYS]	413
311	COOK E P [PHYS]	215
311	CRAIG F D	301
311	FERNISH C A [PHYS]	227
311	FOX L P [PHYS]	501
311	GRAY G A [PHYS]	209
311	HALL DOROTHY [BEAUTY SHOP]	309
311	HARD F L [OPTOM]	410
311	HODGES E R [DENTIST]	516
311	JACKSON L W [DENTIST]	
311	LACKNER LOUIS [PHYS]	525
311	MATHERS GERTRUDE MRS [NOTARY]	
311	MCCONNELL O G [PHYS]	216
311	MORGAN I W [DENTIST]	519
311	MUIR J C [PHYS]	201
311	OSBORNE A N [OPTOM]	316
311	PROTCHARD J L [PHYS]	327
311	ROOMS	
311	ROSENTHAL HAROLIC [DENTIST]	318
311	ROUFF E A [PHYS]	319
311	RYAN F S [PHYS]	512
311	S J CLINICAL LABORATORY	304
311	SAINTE CLAIRE BUILDING	
311	STADLER ERMAN [PHYS]	
311	STANDARD R L [DENTIST]	4TH FL
311	SUNSERI JAS [PHYS]	320
311	VOGELMAN J G [PHYS]	221
311	WATERS G W [PHYS]	411
311	WHITAKER L S [PHYS]	310
311	WILLIAMS J G [PHYS]	220

City Directory Standard Report

S 1st St, San Jose, CA 95113

311	WILSON J C [PHYS]	225
311	X [STREET CONTINUED]	
315	SAINTE CLAIRE PHARMACY	
321	HALE BROS APPLIANCE STORES [ELEC APPLS]	
325	DOHRMANN HOTEL SUPPLY CO	
325	NATHAN-DOHRMANN CO [CROCKERY]	
329	MISSION HOTEL FISH CHAS	
331	SIBBY ANNE MRS [WOMEN'S FURNGS]	
525	FERGUSON MUSIC HOUSE	

R.L. POLK & CO.

SAN JOSE

1935

S 1ST ST

199	STACKPOLE H W [JWLR]	
199	X [SAN ANTONIO INTS]	
200	OWL DRUG CO	
201	CASS & FUX [CIGARS]	
207	ALCALDE JEWELERS	
209	JOERBER-THMOPSON INC [ELEC APPLIANCES]	
210	ARNOLD H J [PHYS]	501-503
210	BOWDEN P F [DENTIST]	409
210	BREEBE F E [DENTIST]	511-12
210	BUSH MAEBELL MRS [BEAUTY SHOP]	424
210	CARYE C W [DENTIST]	411
210	CHARTRAND B O [DENTIST]	511
210	CLOVER-LOUISE BEAUTY SALON	516
210	CONNER A W [PHYS]	212
210	DIBARL L A [BARBER]	
210	ELECTROLUX INC [VACCUM CLNRS]	315
210	ELLIS BERNARD [TAILOR]	506
210	EQUITABLE LIFE ASSURANCE SOCIETY OF THE U S	403
210	ERWIN J E [JWLRY ENGR]	312

City Directory Standard Report

S 1st St, San Jose, CA 95113

210	FALCONE PETER [BEAUTY SHOP]	220
210	FARMER S S [CHIROPRACTOR]	320
210	FINLAY E G [CIV ENG]	521
210	GASKIN LEROY [INS]	321
210	GRANANDER K J [MASSAGE]	311
210	HERSCH B C [OPTOM]	416-418
210	HERSCHBACH T H [REAL EST]	504-505
210	HUDSON NEAL J [JWLR]	308
210	INNES S M [CHIROPTACTORS]	412-14
210	J & R DENTAL LABORATORY	313
210	JOHNSON N P [MFG JR]	
210	LAWRENCE W H [DENTIST]	309
210	MCKENZIE C S [ARCHT]	421
210	MCKENZIE G A [CHIROPDIST]	222
210	MCMILLAN A F [CJIROPRACTOR]	301-3
210	MENTON H O F [DENTIST]	515
210	MISSION MEDICAL LABORATORY	519-520
210	MONFERIO FRANK [CHIROPRACTORS]	410
210	MOORE C E [PHYS]	509
210	MOORE T V [PHYS]	205
210	PYE T W Q[DENTIST]	407-408
210	ROOMS	
210	ROSE-EMILY BEAUTY SALON	210
210	ROSS J L MRS [BEAUTY SHOP]	324
210	ROWE H D [DENTIST]	305
210	ROY D G [CHIROPRACTOR]	323
210	RUSSELL EMILY MRS [PUB STEN]	322
210	SELIGMAN L L [PHYS]	
210	STEEVES P A [DENTIST]	306
210	SUTTON A L [OPTOM]	416
210	TEPEE STUDIO [DENTAL LABTY]	513
210	THRELFALL D R [PHYS]	
210	TIFFANY D E [PHYS]	208

City Directory Standard Report

S 1st St, San Jose, CA 95113

210	TREMAIN I R [DENTIST]	201
210	TWOHY BUILDING	
210	VOGUE BEAUTY SHOIP	402
210	WILLIAMS R E [OFFICE]	
210	WINTON R E [BEAUTY SHOP]	319
210	X [STREET CONTINUED]	
210	ZINGHEIM T J [DENTIST]	
211	CALDWELL R G	
211	HOTEL MONTGOMERY	
211	LYONS VIVIAN [CIGARS]	
211	OTIS ELEVATOR CO	
213	WINTER W E [CONFY]	
215	PARTINGTON J F [BARBER]	
215	WEBB G L MRS [BEAUTY SHOP]	
215 1/2	JACKSON BETTY L [LINGERIE]	
216	CENTRAL MARLET	
216	DEX BAKERY	
216	ESTRABOU L J [MEATS]	
216	GORDON A C [CONFR]	
217	VOLINO N J [DRUGS]	
220	OWL SHOE HOSPITAL	
223	O'BRIEN'S [CONF]	
224	MISSION JEWELRY STORE	
227	HOUSE OF KUPPENHEIMER	
227	WILLIAMS J S	
228	FOX MISSION THEATRE	
228	STRAUB WM	
232	CARTER R H [CONFR]	
235	STERN F M LTD [LEATHER GDS]	
236	HEALTH FOOD STORE	
237	HILBERT HENRY	
237	HOTEL CALIFORNIA	
239	ENGLEMAN MORRIS [CIGARS]	

City Directory Standard Report

S 1st St, San Jose, CA 95113

240	MELVIN ROBERTS & HORWARTH [STATY]	
241	RAPPOPORT BORTS [MEN'S FURNINGS]	
245	PICKLES CHAS [SPORTING GDS]	
245	SPORT SHOP THE	
246	ANDERSON W C [OFFICE]	501
246	BEARDSSELL W W [PHOTOG]	309
246	BURELL BEAUTY SHOP	102
246	BURRELL BUILDING	
246	BURROUGHS H J [ACCT]	406
246	CARBONE MAE [DRSMKR]	401
246	CENTRAL PLACEMENT BUREAU AGENCY	505-507
246	DAMPSEY A A [INS]	402
246	DIFIORE S A [INS]	404
246	FISCHER C T [INS]	
246	HOLMES MAURICH [TAILOR]	200
246	MARCIEL M E [BARBER]	
246	MUTUAL SERVICE COLLNS	407
246	NORTHERN LIFE INC CO	301
246	ROOMS	
246	X [STREET CONTINUED]	
247	FORREST R M [RESTR]	
248	CALIFORNIA MUTUAL BLDG & LOAN ASSN	
250	BERETH A A MRS [SHEET MUSIC]	
250	FERGUSON MUSIC HOUSE	
250	MCKIERNAN MUSIC CO	
251	ENGLISH TRAILOR	
253	VACANT	
255	VACANT	
255 1/2	AUSTIN STUDIO [PHOTOG]	
255 1/2	SHINGLE BEAUTY SHOPPE	
256	MARVEL MILLINERY	
257	KESTIN JOHN [RESTR]	

City Directory Standard Report

S 1st St, San Jose, CA 95113

258	AMERICAN GRILL
259	OSWALD A J [CONFY]
260	LENOX HOTEL
261	AMERICAN THEATRE
262	NYLINS SHOE STORE
266	LEVITT J E [RADIOS]
268	NORRIS SILK HOUSE
272	MASONIC TEMPLE
273	SHERMAN CLAY & CO [MUSICAL MDSE]
275	TURICK W H [JWLR]
276	BURNETT EDWIN [MUSICAL MDSE]
277	DOUGLAS APARTMENTS
278	PARADISE L T [FLORIST]
279	SOARS JOS [MEN'S FURNGS]
281	COHN ROSE MRS [CHILDREN'S CLO]
285	BIEBRACH BRUCH & MOORE [REAL EST]
285	CONSERVATIVE REALTY CO
285	JEFFERSON REALTY CO
285	MONTGOMERY T S & SON [REAL EST]
285	SAINTE CLAIRE REALTY CO
285	SOUTHERN DEVELOPMENT CORP
285	SURETY BUILDING & LOAN ASSN
285	TRANGLE INVESTMENT CO
286	REESE H L [TRUNKS]
291	LUBA APARTMENTS
293	ZIMMERMAN J L [DRESSES]
295	FETERSEN WALTER [CONFY]
298	ROBINSON & SON CO [FURN]
299	UNIVERSITY DRUG CO
299	X [SAN CARLOS INTS]
300-328	HALE BROS STRORS INC [DEPT STORE]
301	APPLETON & CO [WOMEN'S CLO]

City Directory Standard Report

S 1st St, San Jose, CA 95113

311	ARENA LEO [DENTIST]	510
311	BARNES C F [BATSH]	521
311	BILLWILLER E O [HYDRAULIC ENG]	408
311	BRODOVSKY DANL [PHYS]	302
311	BROEMSER M A [PHYS]	308
311	BURCHFIELD C M [PHYS]	205
311	CALIFORNIA -WESTERN STATES LIFE INS CO	314
311	CARAMELLA J S [DENTIST]	520
311	CASELL IRVING [PHYS]	502
311	CHILDRES L A [PHYS]	413
311	COOK E P [PHYS]	215
311	EASTMAN F M [CLINICAL LABTY]	304
311	FERNISH C A [PHYS]	227
311	GRAY G A [PHYS]	209
311	HARD FRANC L [OPTOM]	410
311	HARSHALL A K [DENTIST]	318
311	HODGES E R [DENTIST]	516
311	JACKSON L W [DENTIST]	
311	LACKNER LOUIS [PHYS]	525
311	MANNIAN ROSARIO [BARBER]	309
311	MCCONNELL O G [PHYS]	217
311	MCGINTY A T [PHYS]	320
311	MORGAN I W [DENTIST]	519
311	OSBORNE A N [OPTOM]	316
311	PALMER MABEL M [BEAUTY SHOP]	221
311	PREMO M A [PHYS]	
311	PRITCHARD L J [PHYS]	327
311	ROOMS	
311	RYAN F S [PHYS]	512
311	SAINTE CLAIRE BUILDING	
311	SAUNDERS C E [PHYS]	
311	STANDARD OIL CO OF CALOF	4TH FL
311	WHITAKER L S [PHYS]	310

City Directory Standard Report

S 1st St, San Jose, CA 95113

311	X [STREET CONTINUED]	
311	ZINKAN T E [PHYS]	219
315	SAINTE CLAIFE PHARMACY	
321	ANDERSON MUSIC CO	
321	DEMATTEI JOHN [MUSIC TCHR]	
321	FIGONE L A [MUSIC TCHR]	
321	MESCHI GENO [MUSIC TCHR]	
321	SPARACINO ANGELO [MUSIC TCHR]	
321	SUNSET PHILIP [MUSIC TCHR]	
321	VENEZIA STANLEY [MUSIC TCHR]	
325	DOHRMANN HOTEL SUPPLY CO	
325	NATHAN-DOHRMANN CO [CROCKERY]	
329	FISH CHAS	
329	MISSION HOTEL	
331	FERREL L M [PAINTS]	

R.L. POLK & CO.

SAN JOSE

1930

S 1ST ST

198	KLINKERT HELEN E [MLNR]	
198	UNITED CIGAR STORES	
200-04	OWL DRUG CO THE	
201	BERCOVICH H CIGAR CO	
204	HERSH B C [OPTOM]	
207	OSBORNE A N [OPTOM]	
209	BENNETT L H [ELEC REFRIGERATORS]	
209	GENERAL ELECTRIC ALLSTEEL REGRIGERATORS	
210	ARNOLD H J [PHYS]	205
210	ATHERTON W E [OSTEO]	401
210	BOWDEN P F [DENTIST]	409
210	CENTRAL BEUATY SHOP	201
210	CONNER A W [PHYS]	212
210	DON LUX ACADEMY OF BEAUTY CULTURE INC	304

City Directory Standard Report

S 1st St, San Jose, CA 95113

210	EASTMAN F M [CLINICAL LABTY]	307
210	EQUITABLE LIFE INSURANCE SOCIETY OF U S	403-06
210	FINLEY E G [CIV ENG]	521
210	FRESNO HOME PACKING CO	506
210	GRANANDER K J [MASAGE]	303
210	HERSCHNBACH T H [REAL EST]	501-03
210	IRONS W G [DENTIST]	414
210	LAWRENCE W H [DENTIST]	309
210	MCKENZIE C S [ARCHT]	415
210	MCKENZIE G A [CHIROPODISTS]	223
210	MENTON H O F [DENTIST]	515
210	MONTANA LIFE INS CO	302
210	MOORE C E [PHYS]	510
210	MOORE T V [PHYS]	
210	MORTON ADA S [PHYS]	301
210	OTIS ELEVATOR CO	208
210	PHILLIPS E J [DENTIST]	
210	ROOMS	
210	ROSS A L [LADIES TAILOR]	523
210	ROSS J L MRS [BEAUTY SHOP]	324
210	SUTTON A L [OPTOM]	215
210	TIFFANY D E [PHYS]	209
210	TREMAN I R [DENTIST]	306
210	TWOHY BUILDING	
210	WALKER J C [DENTAL LABTY]	211
210	X [STREET CONTINUED]	
211	HICKS CIGAR STORE	
211	HOTEL MONTGOMERY	
212	KOTTMAN W S [RESTR]	
213	GORDON ALBT [CONFR]	
215	PARTINGTON & BROWN [BARBERS]	
215	SEIMERS M B MRS [BEAUTY SHOP]	
215 1/2	SWIFT C J [SOFT DRINKS]	

City Directory Standard Report

S 1st St, San Jose, CA 95113

216	CENTRAL MARKET	
216	DEAN H A JR [DELICATESSEN]	
216	DIETZ L V [MEATS]	
216	ESTRABOU L J [MEATS]	
216	GATTER J M H JR [BAKER]	
216	KROTHER KNUTE [BAKER]	
216	VOLTE F J [GRO]	
216	WOMEN'S EXCHANGE [BAKERS]	
217	CENTRAL PHARMACY	
220	OWL SHOE HOSPITAL	
223	O'BRIEN'S CONFY AND RESTR	
224	MISSION JEWELRY STORE	
227	HOUSE OF KUPPENHEIMER	
227	WILLIAMS J S [MEN'S FURNGS]	
230	FOX MISSION THEATRE	
232	KOLEOPULOS THOS [CONFR]	
234	STANDARD FURNITURE CO	
237	HOTEL CALIFORNIA	
241	BLACK'S PACKAGE CO	
242	MARCEIL M E [BARBER]	
245	CANN ARTH [FLORIST]	
246	ASOCIATED LIFE INS CO	301
246	BURRELL BUILDING	
246	CARSO MYRTLE [BEAUTY SHOP]	102
246	CENTRAL PLACEMENT BUREAU	505-07
246	CHRISTIAN SCIENCE READING ROOM	401
246	CLARK T A [PAVING CONTR]	305
246	GRETA WESTERN REALTY CORP	405
246	HOOVER CO THE	503
246	PICKETT CHEMICAL CO INC	501
246	RAISCH A J [PAVING CONTR]	
246	ROOMS	
246	ROY D G [CHIROPRACTOR]	508

City Directory Standard Report

S 1st St, San Jose, CA 95113

246	X [STREET CONTINUED]
247	HAM J R [CIGARS]
247	LARSON C A [RESTR]
248	CALIFORNIA MUTUAL BUILDING AND LOAN ASSN
250-52	FERHGUSON MUSIC HOUSE
251	VACANT
253	DELUXE ROOMS
253	DORSEY CELIA
255	DEL MONTE GRILL
256	BANK OF ITALY NATIONAL TRUST & SAVINGS ASSN
257	CANTU RENZO [PHOTOG]
257	SHINGLE BEAUTY SHOPPE
258	AMERICAN GRILL
259	CRYSTAL CREAMERY
260	FERYER A D
260	LENOX HOTEL
261	AMERICAN THEATRE
262	NYLIN'S SHOE STORE
266	COAST RADIO CO
268	CASTLE C E MRS [BEAUTY SHOP]
272	FRATERNITY CHAPTER NO 288 ORDER OF EASTERN STAR
272	FRIENDSHIP LODGE NO 210 MOSONIC
272	GOLDEN RULE LODGE NO 479 MASONIC
272	HOWARD CHAPTER NO 14 R A M MASONIC
272	JOHN P JARMAN LODGE NO 699 MASONIC
272	MASONIC TEMPLE
272	ROSE CROIX WHITE SHRINE NO 7 OWOJ
272	STARLIGHT CHAPTER NO 401 ORDER OF EASTERN STAR
273	VACANT

City Directory Standard Report

S 1st St, San Jose, CA 95113

275	RICHARDS NELLIE V [OPTOM]	
275	TURICK W H [JWLR]	
276	REESE H L [TRUNKS]	
277	DOUGLAS APARTMENTS	
278	VACANT	
279	SOARES J G [MEN'S FURNGS]	
281	SAN JOSE KIDDIE SHOP	
285	BIEBRACH BRUCH & MOORE [REAL EST]	
285	CONSERVATIVE REALTY CO	
285	JEFFERSON REALTY CO	
285	MONTGOMERY T S & SON [REAL EST]	
285	SAINT CLAIRE REALTY CO	
285	SOUTHERN DEVELOPMENT CORP	
285	SURETY BUILDING AND LOAN ASSN	
285	TRANGLE INVESTMENT CO	
286	VALLEY HARDWARE CO	
291	LUBA APARTMENTS	
293	FIELD H K [ELEC ENG]	
293	LEWIS ELMO	
293	SNA JOSE ELECTRIC SALES	
295	MOO COW [ICE CREAM]	
298	ROBISON & SONS CO [FURN]	
299	UNIVERSITY DRUG CO	
301	APPLETON & CO [WOMENS' READY- TO-WEAR]	
302	SANTOS MIGUEL [FLORIST]	
306	VACANT	
310	VACANT	
311	ARENA LEO [DENTIST]	318
311	ARWELL SERVICE CO [DISINFECTANTS]	216
311	BARTSHCHER B P W [DENTIST]	307
311	BEATTIE J I [PHYS]	5TH FL
311	BILLWILLER E O [FILTRATION PLANT]	301

City Directory Standard Report

S 1st St, San Jose, CA 95113

311	BOONSHAFT LOUIS [PHYS]	509
311	BUSH I J [MFRS AGT]	217
311	BUSH SHINGLE CO [ROOFESR]	
311	CANELO C K [PHYS]	305
311	CAMELIA J S [DENTIST]	325-326
311	COOK E P [PHYS]	215
311	FERRIE J W [DENTIST]	401
311	FULLER BRUCH CO	226
311	GRAY G A [PHYS]	209
311	HARSHALL A K [DENTIST]	310
311	HELWIG L H [ACCT]	218-19
311	HODGES E R [DENTIST]	316
311	HOFFMAN HEATER CO	
311	KING J F [PAVING CONTR]	
311	LACKNER LOUIS [PHYS]	
311	LANDON R E [CHIRO PRACTOR]	220
311	LANDON RUTH K [CHIROPRACTOR]	
311	MANNINA ROSARIO [BARBER]	309
311	MCGINTY A T [PHYS]	320
311	NORTHERN LIFE INS CO	406
311	PALMER MABEL M [BEAUTY SHOP]	225
311	PARISIAN BEAUTY SHOPPE	312
311	PRITCHARD J L [PHYS]	304
311	PUTNAM F I [PHYS]	502
311	RICHARDS & BULLITT [RADIOLOGISTS]	208
311	ROOMS	
311	RYAN F S [PHYS]	
311	SANTE CLAIRE BUILDING	
311	SAUNDERS C E [PHYS]	
311	STANDARD OIL CO OF CALIF	4TH FL
311	STROUT-STEFFENS EQUIPMENT CO [WATER SOFTENERS AND FILTERS]	
311	WESTERN STATE LIFE INSURANCE CO	314

City Directory Standard Report

S 1st St, San Jose, CA 95113

311	X [STREET CONTINUED]
312-18	MOLITOR & ROSS [AUTOS]
315	FRIGIDARE SALES CORP
320	VACANT
321	ANDERSON MUSIC CO
321	BENNER ART SHOP
321	DENNER S H [PIANO TUNER]
324	VACANT
325	DOHRMANN HOTEL SUPPLY CO
325	NATHANDOHRAMANN CO [CROCKERY]
328	VACANT
329	HOTEL MISSION
329	NICHOLSON OREN
331	BRILLIANT'S [TAILORS]

R.L. POLK & CO.

SAN JOSE

1925

S 1ST ST

194	HOTEL ALTON
194	MCQUAIDE T E L
233	PAPKOFF JACOB
237	RUSS HOUSE HOTEL
237	VOLPE ROCCO
253	CUYLER MRS F B
253	DE LUXE ROOMS
260	FREYER A D
260	LENOX HOTEL
277	DOUGLAS APTS
278	LA TON APTS
285	COOKE NORMAN
291	LUBA APTS
310	FERN APTS
341	COLEMAN MRS ALICE

R.L. POLK & CO.

City Directory Standard Report

S 1st St, San Jose, CA 95113

SAN JOSE	1920	S 1ST ST	
		194	BAIN MRS ALICE
		194	BENNETT MRS M B
		194	CORKERY MARY E
		194	GABRIEL HOWARD
		194	GARDEN CITY ROOMS
		194	ROBERTS MRS ETTA
		235	RUSS HOUSE HOTEL
		235	STIRN J A
		240	MERKLE MRS F C
		253	BREAKFIELDS MRS E H
		253	OXFORD THE
		260	BROUGHTON LEM
		260	LENOX THE
		277	DOUGLAS APTS
		278	HERSHEY MRS E R
		278	LA TON APTS
		278	ROGERS L P
		285	NEWTON W E
		291	CALGLESSER QUINCY
		291	LUBA APTS
		291	LUBA VALENTINE
		310	VACANT
		332 1/2	PALMITER FOREST
		332 1/2	SPENCER W H

R.L. POLK & CO.

SAN JOSE	1915	S 1ST ST	
		194	GARDEN CITY ROOMS
		194	JAMESON Z G
		200	X [SAN ANTONIO INTS]
		206	VACANT
		235	KAYSER H H
		235	RUSS HOUSE

City Directory Standard Report

S 1st St, San Jose, CA 95113

240	MERKLE FANNIE C (WID JAS)
253	BESWICK MRS M S
253	BURKE MRS V L INFORMATION REFUSED
253	OXFORD ROOMS
260	GOFF JESSE
260	LENOX THE
260	PFEFFER GENEVIEVE (WID GEO)
277	DOUGLAS APTS
278	LA TON APTS
279	COLWELL C M
293	LUBA'S APTS
297	VON LEO EDW
300	X [SAN CARLOS INTS]
310	HAYNES LUCY A (WID A J)
310	SAVOY THE
315	NATUSCH E J
315 1/2	WOOLFORD MRS M A
325	NEWHALL P G
330	PRETWELL S A
332	LORD C H
332 1/2	SPENCER W H
332 1/2	WHITESIDE MRS LAURA
332 1/2	WISSEMAN W H

Comment: No street directory coverage available for San Jose prior to 1915.

City Directory Target Property Address

Target Property:

*S 1st St,
San Jose, CA 95113*

Prepared For:
PES Environmental, Inc.

Order #: 117015
Project #: 126.151.01.002

Date: 11/2/2018

City Directory Target Property Address

S 1st St, San Jose, CA 95113

145 S 1ST ST

2016	SAN JOSE CITY ARTS & CULTURE	INFOUSA	SOUTH WEST
2016	SILICONVALLEYENGINEERING	INFOUSA	SOUTH WEST
2016	TECH MUSEUM OF INNOVATION	INFOUSA	SOUTH WEST

150 S 1ST ST

2016	CONVENTION ARTS & ENTRTN	INFOUSA	SOUTH WEST
2016	ELECTRIC CHARGING STATION	INFOUSA	SOUTH WEST
2016	SAN JOSE CONVENTION CTR	INFOUSA	SOUTH WEST
2016	SAN JOSE MCENERY CONVENTION	INFOUSA	SOUTH WEST
2016	STANDARD PARKING	INFOUSA	SOUTH WEST
2006	BUILDING	HAINES DIRECTORY	SAN JOSE CITY AND SUBURBAN
2006	ABOVENET COMMUNICATIONS	HAINES DIRECTORY	SAN JOSE CITY AND SUBURBAN
2006	ABOVENET COMMUNICATIONS	HAINES DIRECTORY	SAN JOSE CITY AND SUBURBAN
2006	BFGC ARCHITECTS PLANNERS INC	HAINES DIRECTORY	SAN JOSE CITY AND SUBURBAN
2006	BORDERS EXPRESS	HAINES DIRECTORY	SAN JOSE CITY AND SUBURBAN
2006	CAPITAL ENGINEERING CNSLT INC	HAINES DIRECTORY	SAN JOSE CITY AND SUBURBAN
2006	CARTNAL DAVID R FAIA	HAINES DIRECTORY	SAN JOSE CITY AND SUBURBAN
2006	CHINESE GOURMET EXPRESS	HAINES DIRECTORY	SAN JOSE CITY AND SUBURBAN
2006	CLASSIC PARKING	HAINES DIRECTORY	SAN JOSE CITY AND SUBURBAN
2006	HOUSE OF SIAM	HAINES DIRECTORY	SAN JOSE CITY AND SUBURBAN
2006	HOUSE OF SIAM NO 22	HAINES DIRECTORY	SAN JOSE CITY AND SUBURBAN
2006	JOHNNY ROCKETS PAVILLION	HAINES DIRECTORY	SAN JOSE CITY AND SUBURBAN
2006	LOLLI CUP	HAINES DIRECTORY	SAN JOSE CITY AND SUBURBAN
2006	MEDIA INTELLIGENCE GROUP	HAINES DIRECTORY	SAN JOSE CITY AND SUBURBAN
2006	01 COMMUNICATIONS INC	HAINES DIRECTORY	SAN JOSE CITY AND SUBURBAN
2006	PICTURETRAIL	HAINES DIRECTORY	SAN JOSE CITY AND SUBURBAN

City Directory Target Property Address

S 1st St, San Jose, CA 95113

2006	PINNACLE FITNESS AT PVLLN SHPS	HAINES DIRECTORY	SAN JOSE CITY AND SUBURBAN
2006	PITA PIT THE	HAINES DIRECTORY	SAN JOSE CITY AND SUBURBAN
2006	PRONTO NETWORKS INC	HAINES DIRECTORY	SAN JOSE CITY AND SUBURBAN
2006	QUIZNOS CLASSIC SUBS	HAINES DIRECTORY	SAN JOSE CITY AND SUBURBAN
2006	SERVICE ESCALATION	HAINES DIRECTORY	SAN JOSE CITY AND SUBURBAN
2006	STARBUCKS COFFEE	HAINES DIRECTORY	SAN JOSE CITY AND SUBURBAN
2006	TANDOORI OVEN	HAINES DIRECTORY	SAN JOSE CITY AND SUBURBAN
2006	TATSUNO DEAN AIA ARCH	HAINES DIRECTORY	SAN JOSE CITY AND SUBURBAN
2006	X [PASEO DE SAN ANTONI INTS]	HAINES DIRECTORY	SAN JOSE CITY AND SUBURBAN
<u>151 S 1ST ST</u>			
2016	ADT SECURITY SVC	INFOUSA	SOUTH WEST
2011	ADT HOME SECURITY	INFOUSA	PACIFIC
<u>160 S 1ST ST</u>			
2000-01	NO CURRENT LISTING	HAINES DIRECTORY	SAN JOSE CITY AND SUBURBAN
2000-01	X [PASEO D SN ANTN WAL INTS]	HAINES DIRECTORY	SAN JOSE CITY AND SUBURBAN
<u>170 S 1ST ST</u>			
2016	PARTNERS IN READING	INFOUSA	SOUTH WEST
1975	VACANT	R.L. POLK & CO.	SAN JOSE
1975	X [E SAN ANTONIO ST INTS]	R.L. POLK & CO.	SAN JOSE
<u>172 S 1ST ST</u>			
1994	NO CURRENT LISTING	HAINES DIRECTORY	SAN JOSE
1990-91	NO CURRENT LISTING	HAINES DIRECTORY	SAN JOSE
<u>174 S 1ST ST</u>			
1985	NO CURRENT LSITING	HAINES DIRECTORY	SAN JOSE
1980	NO CURRENT LISTING	HAINES DIRECTORY	SAN JOSE

City Directory Target Property Address

S 1st St, San Jose, CA 95113

181 S 1ST ST

1949-50 KOPRIVA A G [INFANTS WEAR] R.L. POLK & CO. SAN JOSE

194 S 1ST ST

1925 HOTEL ALTON R.L. POLK & CO. SAN JOSE

1925 MCQUAIDE T E L R.L. POLK & CO. SAN JOSE

1920 GARDEN CITY ROOMS R.L. POLK & CO. SAN JOSE

1920 BAIN MRS ALICE R.L. POLK & CO. SAN JOSE

1920 BENNETT MRS M B R.L. POLK & CO. SAN JOSE

1920 CORKERY MARY E R.L. POLK & CO. SAN JOSE

1920 GABRIEL HOWARD R.L. POLK & CO. SAN JOSE

1920 ROBERTS MRS ETTA R.L. POLK & CO. SAN JOSE

1915 GARDEN CITY ROOMS R.L. POLK & CO. SAN JOSE

1915 JAMESON Z G R.L. POLK & CO. SAN JOSE

198 S 1ST ST

1930 KLINKERT HELEN E [MLNR] R.L. POLK & CO. SAN JOSE

1930 UNITED CIGAR STORES R.L. POLK & CO. SAN JOSE

199 S 1ST ST

1970 SANDRA'S GIFT SHOP R.L. POLK & CO. SAN JOSE

1965 VACANT R.L. POLK & CO. SAN JOSE

1961 GORDON'S MEN'S SHOP [CLO] R.L. POLK & CO. SAN JOSE

1961 X [SAN ANTONIO INTS] R.L. POLK & CO. SAN JOSE

1955 GORDON'S CREDIT DEPT STORE R.L. POLK & CO. SAN JOSE

1955 HASKELL HAROLD [OPTOM] R.L. POLK & CO. SAN JOSE

1955 X [SAN ANTONIO INTS] R.L. POLK & CO. SAN JOSE

1949-50 JOHNSON C D [JWLR] R.L. POLK & CO. SAN JOSE

1949-50 X [SAN ANTONIO INTS] R.L. POLK & CO. SAN JOSE

1945 STACKPOLE'S [JWLRS] R.L. POLK & CO. SAN JOSE

1945 X [SAN ANTONIO INTS] R.L. POLK & CO. SAN JOSE

1940 STACKPOLE H W [JWLR] R.L. POLK & CO. SAN JOSE

1940 X [SAN ANTONIO INTS] R.L. POLK & CO. SAN JOSE

1935 STACKPOLE H W [JWLR] R.L. POLK & CO. SAN JOSE

1935 X [SAN ANTONIO INTS] R.L. POLK & CO. SAN JOSE

City Directory Target Property Address

S 1st St, San Jose, CA 95113

200 S 1ST ST

2016	BOUREN CACHE		INFOUSA	SOUTH WEST
2016	BEDLAM BEAUTY & BARBER	# 70	INFOUSA	SOUTH WEST
2011	RUFFLED FEATHERS EATERY		INFOUSA	PACIFIC
2006	ZYNG ASIAN GRILL		HAINES DIRECTORY	SAN JOSE CITY AND SUBURBAN
2000-01	CASA CASTILO		HAINES DIRECTORY	SAN JOSE CITY AND SUBURBAN
2000-01	CASTILLOS CATERING		HAINES DIRECTORY	SAN JOSE CITY AND SUBURBAN
1994	CASA CASTILLO		HAINES DIRECTORY	SAN JOSE
1994	CASTILLOS CATERING		HAINES DIRECTORY	SAN JOSE
1990-91	CASA CASTILLO		HAINES DIRECTORY	SAN JOSE
1985	CASA CASTILLO		HAINES DIRECTORY	SAN JOSE
1980	SAN ANTONIO COFFEE		HAINES DIRECTORY	SAN JOSE
1975	VACANT		R.L. POLK & CO.	SAN JOSE
1970	WEAVER'S SHOES		R.L. POLK & CO.	SAN JOSE
1965	ROGERS JWLRY CO INC		R.L. POLK & CO.	SAN JOSE
1961	ROGERS JWLRY CO OF SAN JOSE		R.L. POLK & CO.	SAN JOSE
1955	ROYCE JWLRS		R.L. POLK & CO.	SAN JOSE
1949-50	SCHADE CARL [DRUGS]		R.L. POLK & CO.	SAN JOSE
1945	OWL DRUG CO		R.L. POLK & CO.	SAN JOSE
1940	OWL DRUG CO		R.L. POLK & CO.	SAN JOSE
1935	OWL DRUG CO		R.L. POLK & CO.	SAN JOSE
1915	X [SAN ANTONIO INTS]		R.L. POLK & CO.	SAN JOSE

201 S 1ST ST

1975	HONG KONG BANK OF CALIFORNIA		R.L. POLK & CO.	SAN JOSE
1970	PICADILLY CAFETERIA		R.L. POLK & CO.	SAN JOSE
1965	CARNIVAL OF FLAVORS [CONFECTIONERY]		R.L. POLK & CO.	SAN JOSE
1961	DAVIS DON SAN JOSE TRAVEL SERV		R.L. POLK & CO.	SAN JOSE
1955	MONTGOMERY JWLRS		R.L. POLK & CO.	SAN JOSE
1945	WHITNEY G W [CIGARS]		R.L. POLK & CO.	SAN JOSE

City Directory Target Property Address

S 1st St, San Jose, CA 95113

1940	CASS A E [CIGARS]	R.L. POLK & CO.	SAN JOSE
1935	CASS & FUX [CIGARS]	R.L. POLK & CO.	SAN JOSE
1930	BERCOVICH H CIGAR CO	R.L. POLK & CO.	SAN JOSE
<u>204 S 1ST ST</u>			
2000-01	JOHN MARIO'S HAIR STYLING	HAINES DIRECTORY	SAN JOSE CITY AND SUBURBAN
2000-01	MARIO'S JOHN HAIR STYLING	HAINES DIRECTORY	SAN JOSE CITY AND SUBURBAN
1994	JOHN MARIOS HR STLG	HAINES DIRECTORY	SAN JOSE
1994	MARIOS J HAIR SYLG	HAINES DIRECTORY	SAN JOSE
1990-91	JOHN MARIOS STYLIST	HAINES DIRECTORY	SAN JOSE
1990-91	MARIOS J HAIR STYLG	HAINES DIRECTORY	SAN JOSE
1985	JOHN MARIOS STYLIST	HAINES DIRECTORY	SAN JOSE
1980	MARIOS JOHN HAIR SY	HAINES DIRECTORY	SAN JOSE
1975	LADERMAN STANLEY [OPTOM]	R.L. POLK & CO.	SAN JOSE
1975	GOGOL HARVEY [OPTOM]	R.L. POLK & CO.	SAN JOSE
1970	LADERMAN STANLEY [OPTOM]	R.L. POLK & CO.	SAN JOSE
1965	LADERMAN STANLEY [OPTOM]	R.L. POLK & CO.	SAN JOSE
1961	TAYLOR ROBT L [OPTOM]	R.L. POLK & CO.	SAN JOSE
1955	LERNER HAT SHOP [MLNRS]	R.L. POLK & CO.	SAN JOSE
1930	HERSH B C [OPTOM]	R.L. POLK & CO.	SAN JOSE
<u>206 S 1ST ST</u>			
2000-01	NO CURRENT LISTING	HAINES DIRECTORY	SAN JOSE CITY AND SUBURBAN
1994	NO CURRENT LISTING	HAINES DIRECTORY	SAN JOSE
1990-91	SANJSE TROLLEY CAF?	HAINES DIRECTORY	SAN JOSE
1985	PASHAS DELIGHT	HAINES DIRECTORY	SAN JOSE
1980	KAYS BEAUTY SALON	HAINES DIRECTORY	SAN JOSE
1980	MADAM KAYS BTY SLN	HAINES DIRECTORY	SAN JOSE

City Directory Target Property Address

S 1st St, San Jose, CA 95113

1980	THERESAS SEWNG NOOK	HAINES DIRECTORY	SAN JOSE
1975	MADAM KAY'S BEAUTY SALON	R.L. POLK & CO.	SAN JOSE
1975	SEWING NOOK THE	R.L. POLK & CO.	SAN JOSE
1970	SAN JOSE MINT THE [COIN SHOP]	R.L. POLK & CO.	SAN JOSE
1965	S J MINT THE [NUMISMATISTS]	R.L. POLK & CO.	SAN JOSE
1961	BARBARA'S [WOMEN'S CLO]	R.L. POLK & CO.	SAN JOSE
1955	MANN'S [FURS AND WOMEN'S CLO]	R.L. POLK & CO.	SAN JOSE
1915	VACANT	R.L. POLK & CO.	SAN JOSE

207 S 1ST ST

1970	VACANT	R.L. POLK & CO.	SAN JOSE
1965	SQUIRE'S RESTR	R.L. POLK & CO.	SAN JOSE
1961	SQUIRE'S RESTR	R.L. POLK & CO.	SAN JOSE
1955	VACANT	R.L. POLK & CO.	SAN JOSE
1949-50	HIRSH HARRY [JWLR]	R.L. POLK & CO.	SAN JOSE
1945	HIRSH HARRY [JWLR]	R.L. POLK & CO.	SAN JOSE
1940	HIRSH HARRY [JWLR]	R.L. POLK & CO.	SAN JOSE
1935	ALCALDE JEWELERS	R.L. POLK & CO.	SAN JOSE
1930	OSBORNE A N [OPTOM]	R.L. POLK & CO.	SAN JOSE

208 S 1ST ST

2006	US CT JDGE BNKRPTCY MORGAN M	HAINES DIRECTORY	SAN JOSE CITY AND SUBURBAN
2000-01	US CT JDGE BNKRPTCY MORGAN M	HAINES DIRECTORY	SAN JOSE CITY AND SUBURBAN

209 S 1ST ST

1970	VACANT	R.L. POLK & CO.	SAN JOSE
1965	MANLY ROBT H [OPTOM]	R.L. POLK & CO.	SAN JOSE
1961	MANLEY ROBT OPTOM	R.L. POLK & CO.	SAN JOSE
1955	TOM STANLEY [OPTOM]	R.L. POLK & CO.	SAN JOSE
1935	JOERBER-THMOPSON INC [ELEC APPLIANCES]	R.L. POLK & CO.	SAN JOSE
1930	BENNETT L H [ELEC REFRIGERATORS]	R.L. POLK & CO.	SAN JOSE
1930	GENERAL ELECTRIC ALLSTEEL REGRIGERATORS	R.L. POLK & CO.	SAN JOSE

City Directory Target Property Address

S 1st St, San Jose, CA 95113

210 S 1ST ST

2016	MADAGAME RAMSELL		INFOUSA	SOUTH WEST
2016	LIMA ANTHONY	# 212	INFOUSA	SOUTH WEST
2016	RAMSELL ELYSSE	# 303	INFOUSA	SOUTH WEST
2016	MARTINEZ ISAAC	# 309	INFOUSA	SOUTH WEST
2016	TALMADGE DARREN	# 505	INFOUSA	SOUTH WEST
2011	GOLDFARB G		INFOUSA	PACIFIC
2011	LIMA ANTHONY		INFOUSA	PACIFIC
2011	SCHMIDT LINDA		INFOUSA	PACIFIC
2011	CIM GROUP	# 208	INFOUSA	PACIFIC
2006	APARTMENTS		HAINES DIRECTORY	SAN JOSE CITY AND SUBURBAN
2006	C I M GROUP		HAINES DIRECTORY	SAN JOSE CITY AND SUBURBAN
2006	CIM GROUP		HAINES DIRECTORY	SAN JOSE CITY AND SUBURBAN
2006	TOUCHSTONE SANJSE CLMBNG& FTNSS		HAINES DIRECTORY	SAN JOSE CITY AND SUBURBAN
2000-01	NO CURRENT LISTING		HAINES DIRECTORY	SAN JOSE CITY AND SUBURBAN
1994	NO CURRENT LISTING		HAINES DIRECTORY	SAN JOSE
1990-91	NO CURRENT LISTING		HAINES DIRECTORY	SAN JOSE
1985	DAVIS TIMOTHY BLDG		HAINES DIRECTORY	SAN JOSE
1985	ALMAND KEIVN		HAINES DIRECTORY	SAN JOSE
1985	ALQUIST COMGN CMTE		HAINES DIRECTORY	SAN JOSE
1985	AMER ACDM OF ENGLISH		HAINES DIRECTORY	SAN JOSE
1985	ATILLA THE HUN SCH		HAINES DIRECTORY	SAN JOSE
1985	BANKKRUPTY THE HUN SCH		HAINES DIRECTORY	SAN JOSE
1985	BETTER PROCESS		HAINES DIRECTORY	SAN JOSE
1985	BUTLER DONALD L		HAINES DIRECTORY	SAN JOSE
1985	CHAPTER 13 ADVICE		HAINES DIRECTORY	SAN JOSE

City Directory Target Property Address

S 1st St, San Jose, CA 95113

1985	CHAPTER 13 ADVICE		HAINES DIRECTORY	SAN JOSE
1985	CREDIT ADVISORS	500	HAINES DIRECTORY	SAN JOSE
1985	EMPIRE REALTORS	500	HAINES DIRECTORY	SAN JOSE
1985	FRIENS MCENERY	500	HAINES DIRECTORY	SAN JOSE
1985	HO SALE ENETRPRISES	500	HAINES DIRECTORY	SAN JOSE
1985	INTL ACDMY TRL LWYR	500	HAINES DIRECTORY	SAN JOSE
1985	LEGAL AID SOCIET	500	HAINES DIRECTORY	SAN JOSE
1985	MORGAN MAEILYN ATTY	500	HAINES DIRECTORY	SAN JOSE
1985	MORGAN ROBERT ATTY	500	HAINES DIRECTORY	SAN JOSE
1985	APRK AYRON ATTY	500	HAINES DIRECTORY	SAN JOSE
1985	PASEO BUILDING	500	HAINES DIRECTORY	SAN JOSE
1985	PATT STUART E ATTY	500	HAINES DIRECTORY	SAN JOSE
1985	PEREZ L IMMIGRATION	500	HAINES DIRECTORY	SAN JOSE
1985	PUBLIC INTEREST LAW	500	HAINES DIRECTORY	SAN JOSE
1985	SCLABASSI A ATTY	500	HAINES DIRECTORY	SAN JOSE
1985	TORRINGTON THOS	500	HAINES DIRECTORY	SAN JOSE
1985	TOWERY JAS E ATTY	500	HAINES DIRECTORY	SAN JOSE
1985	WHOLESALE ENTPS	500	HAINES DIRECTORY	SAN JOSE
1980	DAVID TWOHY BLDG		HAINES DIRECTORY	SAN JOSE
1980	ATILA THE HUN SCH C		HAINES DIRECTORY	SAN JOSE
1980	BABY SITTERS AGENCY		HAINES DIRECTORY	SAN JOSE
1980	BAINES R A		HAINES DIRECTORY	SAN JOSE
1980	BETTER PROCESS		HAINES DIRECTORY	SAN JOSE

City Directory Target Property Address

S 1st St, San Jose, CA 95113

1980	COMNTY LGL AID SOC	223	HAINES DIRECTORY	SAN JOSE
1980	COMNTY LGL DIVORCE		HAINES DIRECTORY	SAN JOSE
1980	COMNTY LGL FMLY LAW		HAINES DIRECTORY	SAN JOSE
1980	HO SALE ENTERPRISES	206	HAINES DIRECTORY	SAN JOSE
1980	INMATE LEGL SERV PR		HAINES DIRECTORY	SAN JOSE
1980	INTL ACDM LAWYER	206	HAINES DIRECTORY	SAN JOSE
1980	MORGAN MARILYN	223	HAINES DIRECTORY	SAN JOSE
1980	MORGAN ROBERT H		HAINES DIRECTORY	SAN JOSE
1980	MORGAN W ROBERT	223	HAINES DIRECTORY	SAN JOSE
1980	MORGAN&TOWERY	223	HAINES DIRECTORY	SAN JOSE
1980	PASEO BUILDING	223	HAINES DIRECTORY	SAN JOSE
1980	PUBLIC INTREST LAW		HAINES DIRECTORY	SAN JOSE
1980	REEL LIFE FILMS	511	HAINES DIRECTORY	SAN JOSE
1980	RTRMNT JOBS INC		HAINES DIRECTORY	SAN JOSE
1980	SANJSE BABY SITTERS	203	HAINES DIRECTORY	SAN JOSE
1980	SEIDEL A VIOLN STDO	220	HAINES DIRECTORY	SAN JOSE
1980	SOCIAL ACTION RSRCH	511	HAINES DIRECTORY	SAN JOSE
1980	SPECTOR BARBARA		HAINES DIRECTORY	SAN JOSE
1980	TORRINGTON THOMAS	201	HAINES DIRECTORY	SAN JOSE
1980	TOWERY JAS E ATTY		HAINES DIRECTORY	SAN JOSE
1980	WHOLESALE ENTRPRS	223	HAINES DIRECTORY	SAN JOSE
1980	ZAZUETA F R		HAINES DIRECTORY	SAN JOSE
1975	PASEO BUILDING		R.L. POLK & CO.	SAN JOSE

City Directory Target Property Address

S 1st St, San Jose, CA 95113

1975	ROOMS		R.L. POLK & CO.	SAN JOSE
1975	ANGIE'S SECRETARIAL SERVICE	201	R.L. POLK & CO.	SAN JOSE
1975	VACANT	203	R.L. POLK & CO.	SAN JOSE
1975	ALCOHOLICS ANONYMOUS INTER GROUP CENTRAL OFFICE	211	R.L. POLK & CO.	SAN JOSE
1975	PASEO BUILDING (OFC)	212	R.L. POLK & CO.	SAN JOSE
1975	VACANT (214-219)	214	R.L. POLK & CO.	SAN JOSE
1975	SEIDEL ALFRED VIOLIN STUDIO	220	R.L. POLK & CO.	SAN JOSE
1975	CINDERELLA BEAUTY SALON	221	R.L. POLK & CO.	SAN JOSE
1975	VACANT	222	R.L. POLK & CO.	SAN JOSE
1975	X [STREET CONTINUED]		R.L. POLK & CO.	SAN JOSE
1970	TWOHY BUILDING		R.L. POLK & CO.	SAN JOSE
1970	ROOMS		R.L. POLK & CO.	SAN JOSE
1970	ANGIE'S SECRETARIAL SERVICE	201	R.L. POLK & CO.	SAN JOSE
1970	RITCHEY JOSEPH L [WATCH REPR]	203	R.L. POLK & CO.	SAN JOSE
1970	VACANT	206	R.L. POLK & CO.	SAN JOSE
1970	VACANT	207	R.L. POLK & CO.	SAN JOSE
1970	VACANT	208	R.L. POLK & CO.	SAN JOSE
1970	GALL JEWELRY MFG & REPAIR	209	R.L. POLK & CO.	SAN JOSE
1970	VACANT	210	R.L. POLK & CO.	SAN JOSE
1970	ALCOHOLICS ANONYMOUS INTER GROUP CENTRAL OFFICE	211	R.L. POLK & CO.	SAN JOSE
1970	PACIFICA BROADCAST [BROADCASTING STA]	212	R.L. POLK & CO.	SAN JOSE
1970	VACANT	216	R.L. POLK & CO.	SAN JOSE
1970	VACANT	219	R.L. POLK & CO.	SAN JOSE
1970	VACANT	220	R.L. POLK & CO.	SAN JOSE
1970	CINDERELLA BEAUTY SALON	221	R.L. POLK & CO.	SAN JOSE
1970	VACANT (RMS 222 THRU 224)	222	R.L. POLK & CO.	SAN JOSE
1970	GERTEN MAX O [CHIROPRACTOR]	302	R.L. POLK & CO.	SAN JOSE
1970	TWOHY BUILDING (OFC)	304	R.L. POLK & CO.	SAN JOSE
1970	EMBELLIR COSMETICS	304	R.L. POLK & CO.	SAN JOSE
1970	VACANT	305	R.L. POLK & CO.	SAN JOSE
1970	VACANT	306	R.L. POLK & CO.	SAN JOSE
1970	ERVIN JOHN E [JWLRY ENGR]	307	R.L. POLK & CO.	SAN JOSE

City Directory Target Property Address

S 1st St, San Jose, CA 95113

1970	PARK LINCOLN [JWLRL]	308	R.L. POLK & CO.	SAN JOSE
1970	VACANT	309	R.L. POLK & CO.	SAN JOSE
1970	HOWE CLARE E [JWLRY ENGR]	310	R.L. POLK & CO.	SAN JOSE
1970	VACANT	311	R.L. POLK & CO.	SAN JOSE
1970	HAMPTON JAY TAILORS & CLOTHIERS	313	R.L. POLK & CO.	SAN JOSE
1970	EMBELLIR COSMETICS [WHSE]	315	R.L. POLK & CO.	SAN JOSE
1970	LARSEN SVEND A [JWLRY MFR]	319	R.L. POLK & CO.	SAN JOSE
1970	VACANT	321	R.L. POLK & CO.	SAN JOSE
1970	DAVIS RAY E [JWLRY MFR]	323	R.L. POLK & CO.	SAN JOSE
1970	PETERSON LEONARD A [DIAMOND STR]	324	R.L. POLK & CO.	SAN JOSE
1970	INTERNATIONAL UNION OF OPERATING ENGS LOCAL NO 39	401	R.L. POLK & CO.	SAN JOSE
1970	VACANT	402	R.L. POLK & CO.	SAN JOSE
1970	VACANT	405	R.L. POLK & CO.	SAN JOSE
1970	VACANT	407	R.L. POLK & CO.	SAN JOSE
1970	VACANT (RMS 408 THRU 411)	408	R.L. POLK & CO.	SAN JOSE
1970	VACANT	414	R.L. POLK & CO.	SAN JOSE
1970	INNES STANLEY M [CHIROPRACTOR]	415	R.L. POLK & CO.	SAN JOSE
1970	VACANT (RMS 416 THRU 424)	416	R.L. POLK & CO.	SAN JOSE
1970	VACANT	503	R.L. POLK & CO.	SAN JOSE
1970	COLLINS HERBERT H [CHIROPRACTOR]	504	R.L. POLK & CO.	SAN JOSE
1970	VACANT	506	R.L. POLK & CO.	SAN JOSE
1970	VACANT	507	R.L. POLK & CO.	SAN JOSE
1970	VACANT	509	R.L. POLK & CO.	SAN JOSE
1970	GILBERT FRANCIS M [DENTIST]	511	R.L. POLK & CO.	SAN JOSE
1970	VACANT (RMS 512 THRU 519)	512	R.L. POLK & CO.	SAN JOSE
1970	X [STREET CONTINUED]		R.L. POLK & CO.	SAN JOSE
1965	TWOHY BLDG		R.L. POLK & CO.	SAN JOSE
1965	ROOMS		R.L. POLK & CO.	SAN JOSE
1965	TILLOTSON MERLE [SCALP TREATMENT]	201	R.L. POLK & CO.	SAN JOSE
1965	RITCHEY JOS L [WATCH REPR]	203	R.L. POLK & CO.	SAN JOSE
1965	VACANT	206	R.L. POLK & CO.	SAN JOSE
1965	MUT BENEFIT HEALTH & ACCIDENT ASSN OF OMAHA	208	R.L. POLK & CO.	SAN JOSE

City Directory Target Property Address

S 1st St, San Jose, CA 95113

1965	UNITED BENEFIT LIFE INS CO		R.L. POLK & CO.	SAN JOSE
1965	VACANT	209-20	R.L. POLK & CO.	SAN JOSE
1965	ALCOHOLICS ANNOYMOUS INTER-GROUP CENTRAL [OFC]	211	R.L. POLK & CO.	SAN JOSE
1965	CINDERELLA BEAUTY SALON	221	R.L. POLK & CO.	SAN JOSE
1965	VACANT	222	R.L. POLK & CO.	SAN JOSE
1965	KIM MARIE BEAUTY SHOP	224	R.L. POLK & CO.	SAN JOSE
1965	SECURITY SAVINGS & LOAN ASSN	285	R.L. POLK & CO.	SAN JOSE
1965	GARTEN MAX O [CHIROPRACTOR]	302	R.L. POLK & CO.	SAN JOSE
1965	TWOHY BLDG (OFC)	304	R.L. POLK & CO.	SAN JOSE
1965	SOMMER EDW C [DIAMOND BROKER]	305	R.L. POLK & CO.	SAN JOSE
1965	ERVIN ROBT D [JWLRY MFRS]	306	R.L. POLK & CO.	SAN JOSE
1965	ERVIN JOHN E [JEWELRY ENGR]	307	R.L. POLK & CO.	SAN JOSE
1965	PARK LINCOLN [JWLR]	308	R.L. POLK & CO.	SAN JOSE
1965	VACANT	309	R.L. POLK & CO.	SAN JOSE
1965	HOWE CLARE E [JWLRY ENGR]	310	R.L. POLK & CO.	SAN JOSE
1965	VACANT	311-12	R.L. POLK & CO.	SAN JOSE
1965	HAMPTON JAT TAILORS & CLOTHIERS	313	R.L. POLK & CO.	SAN JOSE
1965	EMBELLIR COSMETICS	315	R.L. POLK & CO.	SAN JOSE
1965	SOWERS THERON O [JWLR]	319	R.L. POLK & CO.	SAN JOSE
1965	SOWERS WATCHMAKING SCH	319	R.L. POLK & CO.	SAN JOSE
1965	VACANT	321-24	R.L. POLK & CO.	SAN JOSE
1965	INTL UNION OF OPERATING ENGS LOCAL 39	401-03	R.L. POLK & CO.	SAN JOSE
1965	ETERNA 5 OF CAL [EMP AGCY]	402	R.L. POLK & CO.	SAN JOSE
1965	YOUNG KEN MRG JWLR	405-06	R.L. POLK & CO.	SAN JOSE
1965	VACANT	407-08	R.L. POLK & CO.	SAN JOSE
1965	NANTELLA ANTHONY L [ELECTROLYSIS]	409	R.L. POLK & CO.	SAN JOSE
1965	PEREZ HEALTH INSTITUTE [PHYSICAL THERAPISTS]	410	R.L. POLK & CO.	SAN JOSE
1965	INNES STANLEY M [CHIRO]	414	R.L. POLK & CO.	SAN JOSE
1965	GRAY H JOHN [CHIRO]	415	R.L. POLK & CO.	SAN JOSE
1965	VACANT	416-24	R.L. POLK & CO.	SAN JOSE
1965	NO RETURN	503	R.L. POLK & CO.	SAN JOSE
1965	COLLINS HENRY H [CHIRO]	504	R.L. POLK & CO.	SAN JOSE

City Directory Target Property Address

S 1st St, San Jose, CA 95113

1965	CONSULATE OF MEXICO	506	R.L. POLK & CO.	SAN JOSE
1965	VACANT	507-08	R.L. POLK & CO.	SAN JOSE
1965	BINGER CARL E [DENTIST]	509-10	R.L. POLK & CO.	SAN JOSE
1965	GILBERT FRANCIS M [DENTIST]	511	R.L. POLK & CO.	SAN JOSE
1965	VACANT	513-24	R.L. POLK & CO.	SAN JOSE
1965	X [STREET CONTINUED]		R.L. POLK & CO.	SAN JOSE
1961	TWOHY BUILDING		R.L. POLK & CO.	SAN JOSE
1961	VACANT	201	R.L. POLK & CO.	SAN JOSE
1961	VACANT	204	R.L. POLK & CO.	SAN JOSE
1961	RITCHEY JOS L [WATCH REPR]	203	R.L. POLK & CO.	SAN JOSE
1961	ADMIRAL FINANCE CO	206	R.L. POLK & CO.	SAN JOSE
1961	MUT BENEFIT HEALTH & ACCIDENT ASSN OF OMAHA	208	R.L. POLK & CO.	SAN JOSE
1961	UNITED BENEFIT LIFE INS CO		R.L. POLK & CO.	SAN JOSE
1961	VACANT	209	R.L. POLK & CO.	SAN JOSE
1961	WELSCH DON A [LWYR]	210	R.L. POLK & CO.	SAN JOSE
1961	PIPER WM F SLS PROMOTIONS	211	R.L. POLK & CO.	SAN JOSE
1961	KELLER HERMAN F [ACCT]	212	R.L. POLK & CO.	SAN JOSE
1961	CONNER ALF W [PHYS]	214	R.L. POLK & CO.	SAN JOSE
1961	WHITE BLANCHE SLENDERIZING SALON	215	R.L. POLK & CO.	SAN JOSE
1961	VACANT	219	R.L. POLK & CO.	SAN JOSE
1961	VACANT	220	R.L. POLK & CO.	SAN JOSE
1961	CINDERELLA BEAUTY SALON	221	R.L. POLK & CO.	SAN JOSE
1961	OFC OF BLDG	222	R.L. POLK & CO.	SAN JOSE
1961	KIM MARLE BEAUTY SHOP	224	R.L. POLK & CO.	SAN JOSE
1961	VACANT	301	R.L. POLK & CO.	SAN JOSE
1961	NO RETURN	302	R.L. POLK & CO.	SAN JOSE
1961	LEVINE DANL [WHOL JWLRY]	304	R.L. POLK & CO.	SAN JOSE
1961	ANDERSON E T [MFG JWLRs]	305	R.L. POLK & CO.	SAN JOSE
1961	SOMMER EDW C [DIAMOND BROKER]		R.L. POLK & CO.	SAN JOSE
1961	JOHNSON NEIL P [MFRS JWLRs]	306	R.L. POLK & CO.	SAN JOSE
1961	ERVIN JOHN E [JWLRY ENGR]	307	R.L. POLK & CO.	SAN JOSE
1961	SANTA CLARA COUNTY HOME SHOW	308	R.L. POLK & CO.	SAN JOSE
1961	STATE CONTRS LICENSE ED	309	R.L. POLK & CO.	SAN JOSE

City Directory Target Property Address

S 1st St, San Jose, CA 95113

1961	HOWE CLARE E [JWLRY ENGR]	310	R.L. POLK & CO.	SAN JOSE
1961	PRIHODA FRED F [JEWELRY REPR]	310	R.L. POLK & CO.	SAN JOSE
1961	VACANT	311	R.L. POLK & CO.	SAN JOSE
1961	VCAT	312	R.L. POLK & CO.	SAN JOSE
1961	VACANT	313	R.L. POLK & CO.	SAN JOSE
1961	SANJOSE PLACEMENT AGCY [EMPLOYMENT]	315	R.L. POLK & CO.	SAN JOSE
1961	VACANT	316	R.L. POLK & CO.	SAN JOSE
1961	SOWERS THERONA [JWLRY REPR]	319	R.L. POLK & CO.	SAN JOSE
1961	VACANT	321-22	R.L. POLK & CO.	SAN JOSE
1961	VACANT	324	R.L. POLK & CO.	SAN JOSE
1961	VACANT	401-03	R.L. POLK & CO.	SAN JOSE
1961	VACANT	402	R.L. POLK & CO.	SAN JOSE
1961	VACANT	405-06	R.L. POLK & CO.	SAN JOSE
1961	MCCALLISTER DENTAL LABY	407	R.L. POLK & CO.	SAN JOSE
1961	VACANT	408	R.L. POLK & CO.	SAN JOSE
1961	VACANT	409	R.L. POLK & CO.	SAN JOSE
1961	MORGAN LAWRENCE [PODIATRIST]	411	R.L. POLK & CO.	SAN JOSE
1961	INNES STANLEY M [CHIROPRACTOR]	414	R.L. POLK & CO.	SAN JOSE
1961	VACANT	415	R.L. POLK & CO.	SAN JOSE
1961	PIONEER ADJ SERV INC [COLLNS]	416	R.L. POLK & CO.	SAN JOSE
1961	VACANT	421	R.L. POLK & CO.	SAN JOSE
1961	VACANT	422	R.L. POLK & CO.	SAN JOSE
1961	BUSH MAEBELL BEAUTY SALON	424	R.L. POLK & CO.	SAN JOSE
1961	SMITH HAROLD E [CHIROPRACTOR]	503	R.L. POLK & CO.	SAN JOSE
1961	COLLINS HENRY H [CHIROPRACTOR]	504	R.L. POLK & CO.	SAN JOSE
1961	VACANT	506	R.L. POLK & CO.	SAN JOSE
1961	VACANT	507-08	R.L. POLK & CO.	SAN JOSE
1961	BINGER CARL E [DENTIST]	509-10	R.L. POLK & CO.	SAN JOSE
1961	GILBERT FRANCIS M [DENTIST]	511	R.L. POLK & CO.	SAN JOSE
1961	DENTAL ARTS LABY	513	R.L. POLK & CO.	SAN JOSE
1961	VACANT	515-16	R.L. POLK & CO.	SAN JOSE
1961	TUROFF SCALP TRAETMENTS	519	R.L. POLK & CO.	SAN JOSE
1961	VACANT	520	R.L. POLK & CO.	SAN JOSE

City Directory Target Property Address

S 1st St, San Jose, CA 95113

1961	VACANT	521	R.L. POLK & CO.	SAN JOSE
1961	VACANT	522	R.L. POLK & CO.	SAN JOSE
1961	VACANT	523	R.L. POLK & CO.	SAN JOSE
1961	VACANT	524	R.L. POLK & CO.	SAN JOSE
1961	X [STREET CONTINUED]		R.L. POLK & CO.	SAN JOSE
1955	TWOHY BUILDING		R.L. POLK & CO.	SAN JOSE
1955	ROOMS		R.L. POLK & CO.	SAN JOSE
1955	CENTRAL BEAUTY SHOP	201	R.L. POLK & CO.	SAN JOSE
1955	EX-CELL MFG JWLRs	202	R.L. POLK & CO.	SAN JOSE
1955	BANKERS LIFE CO OF DES MOINES [IOWA INS]	206	R.L. POLK & CO.	SAN JOSE
1955	MUT BENEFIT HEALTH & ACCIDENT ASSN OF OMAHA	208	R.L. POLK & CO.	SAN JOSE
1955	UNITED BENEFIT LIFE INS CO		R.L. POLK & CO.	SAN JOSE
1955	LAD-N-LASSIE STUDIOS [PHOTOGS]	209	R.L. POLK & CO.	SAN JOSE
1955	VACANT	210	R.L. POLK & CO.	SAN JOSE
1955	SANTA CLARA COUNTY NURSES' ASSN DIST 12 CAL STATE NURSES ASSN	212	R.L. POLK & CO.	SAN JOSE
1955	NURSES PROFESSIONAL REGISTRY AGCY		R.L. POLK & CO.	SAN JOSE
1955	CONNER ALF W [PHYS]	214	R.L. POLK & CO.	SAN JOSE
1955	WHITE BLANCHE SLENDERIZING SALON	215	R.L. POLK & CO.	SAN JOSE
1955	CINDERELLA BEAUTY SALON	221	R.L. POLK & CO.	SAN JOSE
1955	TWOHY BLDG (OFC)	222	R.L. POLK & CO.	SAN JOSE
1955	HERSCHBACH IDA L (OFC)		R.L. POLK & CO.	SAN JOSE
1955	TODD'S SHOES INC (OFC)	224	R.L. POLK & CO.	SAN JOSE
1955	VACANT	301	R.L. POLK & CO.	SAN JOSE
1955	PIONEER ADJUSTMENT SERV [COLLECTIONS]	303	R.L. POLK & CO.	SAN JOSE
1955	ERVIN JOHN E [JWLRY ENGR]	304	R.L. POLK & CO.	SAN JOSE
1955	ANDERSON EDGAR T [MFG JWLR]	305	R.L. POLK & CO.	SAN JOSE
1955	LEVIN DANL [WHOL JWLR]		R.L. POLK & CO.	SAN JOSE
1955	JOHNSON NEIL P [MFG JWLR]	306	R.L. POLK & CO.	SAN JOSE
1955	BOWDEN PAUL F [DENTIST]	308	R.L. POLK & CO.	SAN JOSE
1955	RUSSELL EMILY V MRS (PUB STEN)	309	R.L. POLK & CO.	SAN JOSE
1955	WILLIAMS RALPH E (OFC)		R.L. POLK & CO.	SAN JOSE
1955	VACANT	310	R.L. POLK & CO.	SAN JOSE

City Directory Target Property Address

S 1st St, San Jose, CA 95113

1955	BENSON'S FURRIER	311	R.L. POLK & CO.	SAN JOSE
1955	SAN JOSE PLACEMENT AGCY	315-18	R.L. POLK & CO.	SAN JOSE
1955	SOWERS THERON O [JWLR]	319	R.L. POLK & CO.	SAN JOSE
1955	VACANT	320	R.L. POLK & CO.	SAN JOSE
1955	CRAFTS SHOP [WATCH REPRS]	321	R.L. POLK & CO.	SAN JOSE
1955	VACANT	322	R.L. POLK & CO.	SAN JOSE
1955	MCCALLISTER DENTAL LABY	324	R.L. POLK & CO.	SAN JOSE
1955	HOLMBERG HAROLD B [DENTIST]	401	R.L. POLK & CO.	SAN JOSE
1955	VACANT	402	R.L. POLK & CO.	SAN JOSE
1955	RITCHEY JOSEPH L [WATCH REPR]	403	R.L. POLK & CO.	SAN JOSE
1955	STATE BUR OF VOCATIONAL REHABILITATION	405	R.L. POLK & CO.	SAN JOSE
1955	MORGAN LAWRENCE [CHIROPODIST]	407	R.L. POLK & CO.	SAN JOSE
1955	CLIFFORD'S BEAUTY SERV	409	R.L. POLK & CO.	SAN JOSE
1955	DUNKIN R THOS [DENTIST]	411	R.L. POLK & CO.	SAN JOSE
1955	INNES STANLEY M [CHIROPRACTOR]	414	R.L. POLK & CO.	SAN JOSE
1955	FURTADO ALF E [ACCT]	415	R.L. POLK & CO.	SAN JOSE
1955	WULFF HANSEN & CO [INV SEC]		R.L. POLK & CO.	SAN JOSE
1955	VACANT	416	R.L. POLK & CO.	SAN JOSE
1955	HERRING ARLO G [JWLRY ENGR]	421	R.L. POLK & CO.	SAN JOSE
1955	EMERSON KATH E [ELECTROLOGIST]	422	R.L. POLK & CO.	SAN JOSE
1955	BUSH MABELL BEAUTY SALON	424	R.L. POLK & CO.	SAN JOSE
1955	SMITH HAROLD E [CHIROPRACTOR]	503	R.L. POLK & CO.	SAN JOSE
1955	COLLINS HENRY H [CHIROPRACTOR]	504	R.L. POLK & CO.	SAN JOSE
1955	KELLER HERMAN F [ACCT]	506	R.L. POLK & CO.	SAN JOSE
1955	AUGUST ALEX M [DENTIST]	507	R.L. POLK & CO.	SAN JOSE
1955	BINGER CARL E [DENTIST]	510	R.L. POLK & CO.	SAN JOSE
1955	O'CONNOR ALOYSIUS M [DENTIST]	511	R.L. POLK & CO.	SAN JOSE
1955	DENTAL ARTS LABY	513	R.L. POLK & CO.	SAN JOSE
1955	GILBERT FRANCIS M [DENTIST]	515-16	R.L. POLK & CO.	SAN JOSE
1955	STORES COLLECTION BUR	524	R.L. POLK & CO.	SAN JOSE
1955	STORES REPORTING BUR		R.L. POLK & CO.	SAN JOSE
1955	X [STREET CONTINUED]		R.L. POLK & CO.	SAN JOSE
1949-50	TWOHY BUILDING		R.L. POLK & CO.	SAN JOSE

City Directory Target Property Address

S 1st St, San Jose, CA 95113

1949-50	ROOMS		R.L. POLK & CO.	SAN JOSE
1949-50	CENTRAL BEAUTY SHOP	201	R.L. POLK & CO.	SAN JOSE
1949-50	GLOVER N E MRS [ELECTROGIST]	202	R.L. POLK & CO.	SAN JOSE
1949-50	LAISNE E L OPTOMETRISTS	205	R.L. POLK & CO.	SAN JOSE
1949-50	WARD BEVERLY A	209	R.L. POLK & CO.	SAN JOSE
1949-50	FILLBACH W H [DENTIST]	210	R.L. POLK & CO.	SAN JOSE
1949-50	CONNER A W [PHYS]	214	R.L. POLK & CO.	SAN JOSE
1949-50	ATTIX E H [HEARING AIDS]	215-18	R.L. POLK & CO.	SAN JOSE
1949-50	OFC OF BLDG	219	R.L. POLK & CO.	SAN JOSE
1949-50	SANTARELLA JOHN	221	R.L. POLK & CO.	SAN JOSE
1949-50	HOWATT J M [CHIROPODIST]	222	R.L. POLK & CO.	SAN JOSE
1949-50	SANFILIPPO P J [PHYS]	301	R.L. POLK & CO.	SAN JOSE
1949-50	PERSONAL FINANCE CO	305	R.L. POLK & CO.	SAN JOSE
1949-50	JOHNSON N P [MFG JWLR]	306	R.L. POLK & CO.	SAN JOSE
1949-50	BOWDEN P F [DENTIST]	307	R.L. POLK & CO.	SAN JOSE
1949-50	MACMILLAN D M [HEARING AIDS]	309	R.L. POLK & CO.	SAN JOSE
1949-50	NURSING BUREAU OF THE S C COUNTRY NURSES ASSN DIST NO 12	311	R.L. POLK & CO.	SAN JOSE
1949-50	METCALFE TURNER [MFG JWLR]	312	R.L. POLK & CO.	SAN JOSE
1949-50	PAC TEL & TELG CO [WOMEN'S EMPLOYMENT OFC]	315-18	R.L. POLK & CO.	SAN JOSE
1949-50	SOWERS T O [WATCHMKR]	319	R.L. POLK & CO.	SAN JOSE
1949-50	S J PLACEMENT AGCY	320-324	R.L. POLK & CO.	SAN JOSE
1949-50	ERVIN J E [JWLRY ENGVR]	321	R.L. POLK & CO.	SAN JOSE
1949-50	RUSSELL E V MRS [PUBLIC STEN]	322	R.L. POLK & CO.	SAN JOSE
1949-50	WILLIAMS R E [OFC]		R.L. POLK & CO.	SAN JOSE
1949-50	HOLMBERG H B [DENTIST]	401	R.L. POLK & CO.	SAN JOSE
1949-50	VALENTIEN SLENDERIZING SALON	402	R.L. POLK & CO.	SAN JOSE
1949-50	KELLER HARRY [ACCT]	404	R.L. POLK & CO.	SAN JOSE
1949-50	SPRAGUE M B [HEARING AIDS]	405	R.L. POLK & CO.	SAN JOSE
1949-50	MORGAN LAWRENCE [CHIROPODOST]	407	R.L. POLK & CO.	SAN JOSE
1949-50	SHERMAN C B [BEAUTY SHOP]	409	R.L. POLK & CO.	SAN JOSE
1949-50	DUNKIN R T [DENTIST]	411	R.L. POLK & CO.	SAN JOSE
1949-50	INNES S M [CHIROPRACTOR]	412-414	R.L. POLK & CO.	SAN JOSE

City Directory Target Property Address

S 1st St, San Jose, CA 95113

1949-50	FURTADO A E [ACCT]	415	R.L. POLK & CO.	SAN JOSE
1949-50	WULFF HANSEN & CO [INV SEC]		R.L. POLK & CO.	SAN JOSE
1949-50	MOORSE C E [PHYS]	416	R.L. POLK & CO.	SAN JOSE
1949-50	GEOTHE P C [OFC]	422	R.L. POLK & CO.	SAN JOSE
1949-50	DEAVER MABEL [BEAUTY SHOP]	424	R.L. POLK & CO.	SAN JOSE
1949-50	SMITH H E [CHIROPRACTOR]	503	R.L. POLK & CO.	SAN JOSE
1949-50	DE HERAS JUAN [CHIROPRACTOR]	504	R.L. POLK & CO.	SAN JOSE
1949-50	SMITH C D [INS BROKERS]	506	R.L. POLK & CO.	SAN JOSE
1949-50	AUGUST A M	507	R.L. POLK & CO.	SAN JOSE
1949-50	BINGER C E [DENTIST]	509-510	R.L. POLK & CO.	SAN JOSE
1949-50	PARKS C R [DENTIST]	511	R.L. POLK & CO.	SAN JOSE
1949-50	PYE T W [DENTIST]		R.L. POLK & CO.	SAN JOSE
1949-50	DENTAL ARTS LABTY	513	R.L. POLK & CO.	SAN JOSE
1949-50	GILBERT F M [DENTIST]	516	R.L. POLK & CO.	SAN JOSE
1949-50	STORES REPORTING BUR	520	R.L. POLK & CO.	SAN JOSE
1949-50	STORES COLLECTION BUR	523	R.L. POLK & CO.	SAN JOSE
1949-50	X [STREET CONTINUED]		R.L. POLK & CO.	SAN JOSE
1945	TWOHY BUILDING		R.L. POLK & CO.	SAN JOSE
1945	ROOMS		R.L. POLK & CO.	SAN JOSE
1945	CENTRAL BEAUTY SHOP	201	R.L. POLK & CO.	SAN JOSE
1945	LAISEN E L OPTOM [ETRISTS]	205	R.L. POLK & CO.	SAN JOSE
1945	AVON PRODUCTS INC [TOILET PREPARATIONS]	209	R.L. POLK & CO.	SAN JOSE
1945	ZINGHEIM T J [DENTIST]	210	R.L. POLK & CO.	SAN JOSE
1945	CONNER A W [PHYS]	212	R.L. POLK & CO.	SAN JOSE
1945	WAKEMAN L C MRS [CHIROPRACTOR]	215	R.L. POLK & CO.	SAN JOSE
1945	SANTARELO JOSEPHINE [BEAUTY SHOP]	221	R.L. POLK & CO.	SAN JOSE
1945	HOWATT J M [CHIROPODIST]	222	R.L. POLK & CO.	SAN JOSE
1945	MCKENZIE G A[CHIROPODIST]		R.L. POLK & CO.	SAN JOSE
1945	REID C B [CHIROPRACTOR]	302	R.L. POLK & CO.	SAN JOSE
1945	PERSONAL FINANCE CO	305	R.L. POLK & CO.	SAN JOSE
1945	JOHNSON N P [MFG JWLR]	306	R.L. POLK & CO.	SAN JOSE
1945	BOWDEN P F [DENTIST]	307	R.L. POLK & CO.	SAN JOSE
1945	LAWRENCE W H [DENTIST]	309	R.L. POLK & CO.	SAN JOSE

City Directory Target Property Address

S 1st St, San Jose, CA 95113

1945	REAL SILK HOSIERY MILLS	311	R.L. POLK & CO.	SAN JOSE
1945	CHARTLAND B O [DENTAL LABTY]	312	R.L. POLK & CO.	SAN JOSE
1945	POPLE R L MRS [SEC SCH]	315	R.L. POLK & CO.	SAN JOSE
1945	CASTIGNONI M A [MASSAGE]	320	R.L. POLK & CO.	SAN JOSE
1945	ERVIN J E [JWLRY ENGR]	321	R.L. POLK & CO.	SAN JOSE
1945	RUSSELL EMILY V [PUB STEN]	322	R.L. POLK & CO.	SAN JOSE
1945	WILLIAMS R E [OFC]		R.L. POLK & CO.	SAN JOSE
1945	SORORITY BEAUTY SALON	324	R.L. POLK & CO.	SAN JOSE
1945	JARRETT W A [WATCH REPR]	401	R.L. POLK & CO.	SAN JOSE
1945	PUSATERI A C MRS [BEAUTY SALON SHOP]	402	R.L. POLK & CO.	SAN JOSE
1945	BLAIR B B [CHIROPRACTOR]	404	R.L. POLK & CO.	SAN JOSE
1945	JOHNSON JULIETTE MRS [BEAUTY SHOP]	409	R.L. POLK & CO.	SAN JOSE
1945	METCALFE TURNER [MFG JWLR]	411	R.L. POLK & CO.	SAN JOSE
1945	INNES S M [CHIROPRACTOR]	412-14	R.L. POLK & CO.	SAN JOSE
1945	FURTADO A E [ACCT]	415	R.L. POLK & CO.	SAN JOSE
1945	WULFFF HANSEN & CO [INV SEC]		R.L. POLK & CO.	SAN JOSE
1945	MOORE D E [PHYS]	416	R.L. POLK & CO.	SAN JOSE
1945	DEAVER MABEL [BEAUTY SHOP]	424	R.L. POLK & CO.	SAN JOSE
1945	SALERNO A D [CHIROPRACTOR]	503	R.L. POLK & CO.	SAN JOSE
1945	HERSCHBACH T H [REAL EST]	506	R.L. POLK & CO.	SAN JOSE
1945	DENTAL ARTS LABTY	513	R.L. POLK & CO.	SAN JOSE
1945	ELECTROLUX CORP [REFRIGERATORS]	522	R.L. POLK & CO.	SAN JOSE
1945	X [STREET CONTINUED]		R.L. POLK & CO.	SAN JOSE
1940	TWOHY BUILDING		R.L. POLK & CO.	SAN JOSE
1940	PANOS JOS [SHOE SHINER]		R.L. POLK & CO.	SAN JOSE
1940	ROOMS		R.L. POLK & CO.	SAN JOSE
1940	BERNAL JUNE [BEAUTY SHOP]	201	R.L. POLK & CO.	SAN JOSE
1940	WEAVER CLOVER [BEAUTY SHOP]		R.L. POLK & CO.	SAN JOSE
1940	KING R W [PHYS]	205	R.L. POLK & CO.	SAN JOSE
1940	THRELFALL D R [PHYS]		R.L. POLK & CO.	SAN JOSE
1940	TIFFANY D E [PHYS]	208	R.L. POLK & CO.	SAN JOSE
1940	ZINGHEIM T J [DENTIST]	210	R.L. POLK & CO.	SAN JOSE
1940	CONNER A W [PHYS]	212	R.L. POLK & CO.	SAN JOSE

City Directory Target Property Address

S 1st St, San Jose, CA 95113

1940	HNAT F E [MASSAGE]	215	R.L. POLK & CO.	SAN JOSE
1940	FALCONE PETER [BEAUTY SHOP]	220	R.L. POLK & CO.	SAN JOSE
1940	BATTISTELLA ROSE [BEAUTY SHOP]	221	R.L. POLK & CO.	SAN JOSE
1940	MCKENZIE G A [CHIROPRACTIC]	222	R.L. POLK & CO.	SAN JOSE
1940	REID C B [CHIROPRACTIC]	302	R.L. POLK & CO.	SAN JOSE
1940	PERSONAL FINANCE CO	303	R.L. POLK & CO.	SAN JOSE
1940	ERVIN J E [JWLRY [ENGR]	306	R.L. POLK & CO.	SAN JOSE
1940	JOHNSON N P [MFG JWLR]		R.L. POLK & CO.	SAN JOSE
1940	BOWDEN P F [DENTIST]	307-308	R.L. POLK & CO.	SAN JOSE
1940	LAWRENCE W H [DENTIST]	309	R.L. POLK & CO.	SAN JOSE
1940	REAL SILK HOSIERY MILLS	311	R.L. POLK & CO.	SAN JOSE
1940	ROGERS H N [DENTAL LABTRY]	312	R.L. POLK & CO.	SAN JOSE
1940	MOORE C E [PHYS]	315	R.L. POLK & CO.	SAN JOSE
1940	POWERS J E [CHIROPODIST]	320	R.L. POLK & CO.	SAN JOSE
1940	RUSSELL EMILY V [PUB STEN]	322	R.L. POLK & CO.	SAN JOSE
1940	WILLIAMS R E [OFFICE]		R.L. POLK & CO.	SAN JOSE
1940	ROSS J L MRS [BEAUTY SHOP]	324	R.L. POLK & CO.	SAN JOSE
1940	JARRETT W A [WATCHMKR]	401	R.L. POLK & CO.	SAN JOSE
1940	SMITH KATE MRS [BEAUTY SHOP]	402	R.L. POLK & CO.	SAN JOSE
1940	EQUITABLE LIFE ASSURANCE SOCIETY	403-406	R.L. POLK & CO.	SAN JOSE
1940	PYE T W [DENTIST]	407	R.L. POLK & CO.	SAN JOSE
1940	PREMO M A [PHYS]	409	R.L. POLK & CO.	SAN JOSE
1940	CAREY C W [DENTIST]	410	R.L. POLK & CO.	SAN JOSE
1940	INNES S M [CHIROPRACTOR]	412-414	R.L. POLK & CO.	SAN JOSE
1940	WULFF HANSEN & CO [INV SEC]	415	R.L. POLK & CO.	SAN JOSE
1940	HERSCH B C [OPTOM]	416	R.L. POLK & CO.	SAN JOSE
1940	MCKENZIE C S [ARCHT]	420	R.L. POLK & CO.	SAN JOSE
1940	BROWN A D [MFRS AGT]	421	R.L. POLK & CO.	SAN JOSE
1940	DEAVER MABEL [BEAUTY SHOP]	424	R.L. POLK & CO.	SAN JOSE
1940	ARNOLD H J [PHYS]	501-04	R.L. POLK & CO.	SAN JOSE
1940	HERSCHBACK I L MRS [INS]	506	R.L. POLK & CO.	SAN JOSE
1940	HERSCHBACK T H [REAL EST]		R.L. POLK & CO.	SAN JOSE
1940	PAC MUT LIFE INS CO	508-10	R.L. POLK & CO.	SAN JOSE

City Directory Target Property Address

S 1st St, San Jose, CA 95113

1940	BREENE F E [DENTIST]	511	R.L. POLK & CO.	SAN JOSE
1940	TEPEE STUDIO [DENTAL LABTY]	513	R.L. POLK & CO.	SAN JOSE
1940	FEHLER H P [MFRS AGT]	517	R.L. POLK & CO.	SAN JOSE
1940	MISSION MEDICAL LABTRY	519-20	R.L. POLK & CO.	SAN JOSE
1940	ELECTROLUX CORP [VACCUM CLNRS]	522	R.L. POLK & CO.	SAN JOSE
1940	X [STREET CONTINUED]		R.L. POLK & CO.	SAN JOSE
1935	TWOHY BUILDING		R.L. POLK & CO.	SAN JOSE
1935	ROOMS		R.L. POLK & CO.	SAN JOSE
1935	TREMAIN I R [DENTIST]	201	R.L. POLK & CO.	SAN JOSE
1935	MOORE T V [PHYS]	205	R.L. POLK & CO.	SAN JOSE
1935	THRELFALL D R [PHYS]		R.L. POLK & CO.	SAN JOSE
1935	TIFFANY D E [PHYS]	208	R.L. POLK & CO.	SAN JOSE
1935	ROSE-EMILY BEAUTY SALON	210	R.L. POLK & CO.	SAN JOSE
1935	CONNER A W [PHYS]	212	R.L. POLK & CO.	SAN JOSE
1935	FALCONE PETER [BEAUTY SHOP]	220	R.L. POLK & CO.	SAN JOSE
1935	MCKENZIE G A [CHIROPDIST]	222	R.L. POLK & CO.	SAN JOSE
1935	MCMILLAN A F [CJIROPRACTOR]	301-3	R.L. POLK & CO.	SAN JOSE
1935	ROWE H D [DENTIST]	305	R.L. POLK & CO.	SAN JOSE
1935	ZINGHEIM T J [DENTIST]		R.L. POLK & CO.	SAN JOSE
1935	STEEVES P A [DENTIST]	306	R.L. POLK & CO.	SAN JOSE
1935	HUDSON NEAL J [JWLR]	308	R.L. POLK & CO.	SAN JOSE
1935	LAWRENCE W H [DENTIST]	309	R.L. POLK & CO.	SAN JOSE
1935	GRANANDER K J [MASSAGE]	311	R.L. POLK & CO.	SAN JOSE
1935	ERWIN J E [JWLRY ENGR]	312	R.L. POLK & CO.	SAN JOSE
1935	JOHNSON N P [MFG JR]		R.L. POLK & CO.	SAN JOSE
1935	J & R DENTAL LABORATORY	313	R.L. POLK & CO.	SAN JOSE
1935	ELECTROLUX INC [VACCUM CLNRS]	315	R.L. POLK & CO.	SAN JOSE
1935	WINTON R E [BEAUTY SHOP]	319	R.L. POLK & CO.	SAN JOSE
1935	FARMER S S [CHIROPRACTOR]	320	R.L. POLK & CO.	SAN JOSE
1935	GASKIN LEROY [INS]	321	R.L. POLK & CO.	SAN JOSE
1935	RUSSELL EMILY MRS [PUB STEN]	322	R.L. POLK & CO.	SAN JOSE
1935	WILLIAMS R E [OFFICE]		R.L. POLK & CO.	SAN JOSE
1935	ROY D G [CHIROPRACTOR]	323	R.L. POLK & CO.	SAN JOSE

City Directory Target Property Address

S 1st St, San Jose, CA 95113

1935	ROSS J L MRS [BEAUTY SHOP]	324	R.L. POLK & CO.	SAN JOSE
1935	VOGUE BEAUTY SHOIP	402	R.L. POLK & CO.	SAN JOSE
1935	EQUITABLE LIFE ASSURANCE SOCIETY OF THE U S	403	R.L. POLK & CO.	SAN JOSE
1935	PYE T W Q[DENTIST]	407-408	R.L. POLK & CO.	SAN JOSE
1935	BOWDEN P F [DENTIST]	409	R.L. POLK & CO.	SAN JOSE
1935	MONFERIO FRANK [CHIROPRACTORS]	410	R.L. POLK & CO.	SAN JOSE
1935	CARYE C W [DENTIST]	411	R.L. POLK & CO.	SAN JOSE
1935	INNES S M [CHIROPTACTORS]	412-14	R.L. POLK & CO.	SAN JOSE
1935	SUTTON A L [OPTOM]	416	R.L. POLK & CO.	SAN JOSE
1935	HERSCH B C [OPTOM]	416-418	R.L. POLK & CO.	SAN JOSE
1935	MCKENZIE C S [ARCHT]	421	R.L. POLK & CO.	SAN JOSE
1935	BUSH MAEBELL MRS [BEAUTY SHOP]	424	R.L. POLK & CO.	SAN JOSE
1935	DIBARL L A [BARBER]		R.L. POLK & CO.	SAN JOSE
1935	ARNOLD H J [PHYS]	501-503	R.L. POLK & CO.	SAN JOSE
1935	HERSCHBACH T H [REAL EST]	504-505	R.L. POLK & CO.	SAN JOSE
1935	ELLIS BERNARD [TAILOR]	506	R.L. POLK & CO.	SAN JOSE
1935	MOORE C E [PHYS]	509	R.L. POLK & CO.	SAN JOSE
1935	SELIGMAN L L [PHYS]		R.L. POLK & CO.	SAN JOSE
1935	CHARTRAND B O [DENTIST]	511	R.L. POLK & CO.	SAN JOSE
1935	BREEBE F E [DENTIST]	511-12	R.L. POLK & CO.	SAN JOSE
1935	TEPEE STUDIO [DENTAL LABTY]	513	R.L. POLK & CO.	SAN JOSE
1935	MENTON H O F [DENTIST]	515	R.L. POLK & CO.	SAN JOSE
1935	CLOVER-LOUISE BEAUTY SALON	516	R.L. POLK & CO.	SAN JOSE
1935	MISSION MEDICAL LABORATORY	519-520	R.L. POLK & CO.	SAN JOSE
1935	FINLAY E G [CIV ENG]	521	R.L. POLK & CO.	SAN JOSE
1935	X [STREET CONTINUED]		R.L. POLK & CO.	SAN JOSE
1930	TWOHY BUILDING		R.L. POLK & CO.	SAN JOSE
1930	ROOMS		R.L. POLK & CO.	SAN JOSE
1930	CENTRAL BEUATY SHOP	201	R.L. POLK & CO.	SAN JOSE
1930	ARNOLD H J [PHYS]	205	R.L. POLK & CO.	SAN JOSE
1930	MOORE T V [PHYS]		R.L. POLK & CO.	SAN JOSE
1930	OTIS EKEVATOR CO	208	R.L. POLK & CO.	SAN JOSE
1930	TIFFANY D E [PHYS]	209	R.L. POLK & CO.	SAN JOSE

City Directory Target Property Address

S 1st St, San Jose, CA 95113

1930	WALKER J C [DENTAL LABTY]	211	R.L. POLK & CO.	SAN JOSE
1930	CONNER A W [PHYS]	212	R.L. POLK & CO.	SAN JOSE
1930	SUTTON A L [OPTOM]	215	R.L. POLK & CO.	SAN JOSE
1930	MCKENZIE G A [CHIROPDIST]	223	R.L. POLK & CO.	SAN JOSE
1930	MORTON ADA S [PHYS]	301	R.L. POLK & CO.	SAN JOSE
1930	MONTANA LIFE INS CO	302	R.L. POLK & CO.	SAN JOSE
1930	GRANANDER K J [MASAGE]	303	R.L. POLK & CO.	SAN JOSE
1930	DON LUX ACADEMY OF BEAUTY CULTURE INC	304	R.L. POLK & CO.	SAN JOSE
1930	TREMAN I R [DENTIST]	306	R.L. POLK & CO.	SAN JOSE
1930	EASTMAN F M [CLINICAL LABTY]	307	R.L. POLK & CO.	SAN JOSE
1930	LAWRENCE W H [DENTIST]	309	R.L. POLK & CO.	SAN JOSE
1930	ROSS J L MRS [BEAUTY SHOP]	324	R.L. POLK & CO.	SAN JOSE
1930	ATHERTON W E [OSTEO]	401	R.L. POLK & CO.	SAN JOSE
1930	EQUITABLE LIFE INSURANCE SOCIETY OF U S	403-06	R.L. POLK & CO.	SAN JOSE
1930	BOWDEN P F [DENTIST]	409	R.L. POLK & CO.	SAN JOSE
1930	IRONS W G [DENTIST]	414	R.L. POLK & CO.	SAN JOSE
1930	MCKENZIE C S [ARCHT]	415	R.L. POLK & CO.	SAN JOSE
1930	HERSCHNBACH T H [REAL EST]	501-03	R.L. POLK & CO.	SAN JOSE
1930	FRESNO HOME PACKING CO	506	R.L. POLK & CO.	SAN JOSE
1930	MOORE C E [PHYS]	510	R.L. POLK & CO.	SAN JOSE
1930	PHILLIPS E J [DENTIST]		R.L. POLK & CO.	SAN JOSE
1930	MENTON H O F [DENTIST]	515	R.L. POLK & CO.	SAN JOSE
1930	FINLEY E G [CIV ENG]	521	R.L. POLK & CO.	SAN JOSE
1930	ROSS A L [LADIES TAILOR]	523	R.L. POLK & CO.	SAN JOSE
1930	X [STREET CONTINUED]		R.L. POLK & CO.	SAN JOSE

211 S 1ST ST

2016	FOUR POINTS	INFOUSA	SOUTH WEST
2016	MOSAIC	INFOUSA	SOUTH WEST
2011	FOUR POINTS	INFOUSA	PACIFIC
2011	LODGE NET INTERACTIVE	INFOUSA	PACIFIC
2006	HOTEL MONTGOMERY	HAINES DIRECTORY	SAN JOSE CITY AND SUBURBAN

City Directory Target Property Address

S 1st St, San Jose, CA 95113

2006	LODGENET ENTERTAINMENT	HAINES DIRECTORY	SAN JOSE CITY AND SUBURBAN
2006	MONTGMRY HOTEL	HAINES DIRECTORY	SAN JOSE CITY AND SUBURBAN
2006	PARAGON RESTAURANT & BAR	HAINES DIRECTORY	SAN JOSE CITY AND SUBURBAN
2000-01	NO CURRENT LISTING	HAINES DIRECTORY	SAN JOSE CITY AND SUBURBAN
1994	ALTA	HAINES DIRECTORY	SAN JOSE
1990-91	AMER ARNLS CTY TCKT	HAINES DIRECTORY	SAN JOSE
1990-91	VOGUE ALLEY	HAINES DIRECTORY	SAN JOSE
1985	BOBBIE WYNN&CO	HAINES DIRECTORY	SAN JOSE
1980	SAN ANTONIO PLAZA	HAINES DIRECTORY	SAN JOSE
1980	SAN ANTONIO PLZA APT	HAINES DIRECTORY	SAN JOSE
1975	MONTGOMERY APARTMENTS	R.L. POLK & CO.	SAN JOSE
1970	MONTGOMERY HOTEL	R.L. POLK & CO.	SAN JOSE
1970	PATEL DAVID G	R.L. POLK & CO.	SAN JOSE
1965	LEVI-STRAUSS & CO (DIST OFC) [CLO MFRS]	R.L. POLK & CO.	SAN JOSE
1965	MONTGOMERY HOTEL	R.L. POLK & CO.	SAN JOSE
1965	OTIS ELEV CO	R.L. POLK & CO.	SAN JOSE
1961	HOTEL MONTGOMERY	R.L. POLK & CO.	SAN JOSE
1961	CALDWELL RALPH G	R.L. POLK & CO.	SAN JOSE
1961	CONSERVATIVE REALTY	R.L. POLK & CO.	SAN JOSE
1961	OTIS ELEVATOR CO	R.L. POLK & CO.	SAN JOSE
1955	MONTGOMERY HOTEL	R.L. POLK & CO.	SAN JOSE
1955	CALDWELL RALPH G	R.L. POLK & CO.	SAN JOSE
1949-50	MONTGOMERY HOTEL	R.L. POLK & CO.	SAN JOSE
1945	MONTGOMERY HOTEL	R.L. POLK & CO.	SAN JOSE
1945	BYLER CHAS	R.L. POLK & CO.	SAN JOSE
1945	CLADWELL R G	R.L. POLK & CO.	SAN JOSE
1940	HOTEL MONTGOMERY	R.L. POLK & CO.	SAN JOSE
1940	CALDWELL R G	R.L. POLK & CO.	SAN JOSE

City Directory Target Property Address

S 1st St, San Jose, CA 95113

1940	FALKENBERG J C [CIGARS]	R.L. POLK & CO.	SAN JOSE
1935	HOTEL MONTGOMERY	R.L. POLK & CO.	SAN JOSE
1935	CALDWELL R G	R.L. POLK & CO.	SAN JOSE
1935	LYONS VIVIAN [CIGARS]	R.L. POLK & CO.	SAN JOSE
1935	OTIS ELEVATOR CO	R.L. POLK & CO.	SAN JOSE
1930	HOTEL MONTGOMERY	R.L. POLK & CO.	SAN JOSE
1930	HICKS CIGAR STORE	R.L. POLK & CO.	SAN JOSE

212 S 1ST ST

1930	KOTTMAN W S [RESTR]	R.L. POLK & CO.	SAN JOSE
------	---------------------	-----------------	----------

213 S 1ST ST

1975	VACANT	R.L. POLK & CO.	SAN JOSE
1970	VACANT	R.L. POLK & CO.	SAN JOSE
1965	YANCEY'S MR WIGS	R.L. POLK & CO.	SAN JOSE
1961	CONTACT LENS CENTER [OTPNs]	R.L. POLK & CO.	SAN JOSE
1955	DAVIS' DON SAN JOSE TRAVEL SERV	R.L. POLK & CO.	SAN JOSE
1935	WINTER W E [CONFY]	R.L. POLK & CO.	SAN JOSE
1930	GORDON ALBT [CONFR]	R.L. POLK & CO.	SAN JOSE

215 S 1ST ST

1975	VACANT	R.L. POLK & CO.	SAN JOSE
1970	VACANT	R.L. POLK & CO.	SAN JOSE
1961	GUTTMAN'S [WOMEN'S CLO]	R.L. POLK & CO.	SAN JOSE
1955	GUTTMAN'S [WOMEN'S CLO]	R.L. POLK & CO.	SAN JOSE
1949-50	SOU PAC CO [TICKET OFC]	R.L. POLK & CO.	SAN JOSE
1945	SOU PAC CO [TKT OFC]	R.L. POLK & CO.	SAN JOSE
1940	SOU PAC [TICKET OFC]	R.L. POLK & CO.	SAN JOSE
1935	PARTINGTON J F [BARBER]	R.L. POLK & CO.	SAN JOSE
1935	WEBB G L MRS [BEAUTY SHOP]	R.L. POLK & CO.	SAN JOSE
1930	PARTINGTON & BROWN [BARBERS]	R.L. POLK & CO.	SAN JOSE
1930	SEIMERS M B MRS [BEAUTY SHOP]	R.L. POLK & CO.	SAN JOSE

216 S 1ST ST

1940	BRUGNONE MARY O [WOMEN'S CLO]	R.L. POLK & CO.	SAN JOSE
1935	CENTRAL MARLET	R.L. POLK & CO.	SAN JOSE
1935	DEX BAKERY	R.L. POLK & CO.	SAN JOSE

City Directory Target Property Address

S 1st St, San Jose, CA 95113

1935	ESTRABOU L J [MEATS]	R.L. POLK & CO.	SAN JOSE
1935	GORDON A C [CONFR]	R.L. POLK & CO.	SAN JOSE
1930	CENTRAL MARKET	R.L. POLK & CO.	SAN JOSE
1930	DEAN H A JR [DELICATESSEN]	R.L. POLK & CO.	SAN JOSE
1930	DIETZ L V [MEATS]	R.L. POLK & CO.	SAN JOSE
1930	ESTRABOU L J [MEATS]	R.L. POLK & CO.	SAN JOSE
1930	GATTER J M H JR [BAKER]	R.L. POLK & CO.	SAN JOSE
1930	KROTHER KNUTE [BAKER]	R.L. POLK & CO.	SAN JOSE
1930	VOLTE F J [GRO]	R.L. POLK & CO.	SAN JOSE
1930	WOMEN'S EXCHANGE [BAKERS]	R.L. POLK & CO.	SAN JOSE

217 S 1ST ST

2000-01	NO CURRENT LISTING	HAINES DIRECTORY	SAN JOSE CITY AND SUBURBAN
1994	NO CURRENT LISTING	HAINES DIRECTORY	SAN JOSE
1990-91	NO CURRENT LISTING	HAINES DIRECTORY	SAN JOSE
1970	SKOL ROOM [COCKTAIL LOUNGE]	R.L. POLK & CO.	SAN JOSE
1965	SKOL ROOM [COCKTAIL LOUNGE]	R.L. POLK & CO.	SAN JOSE
1940	VOLINO N J [DRUGS]	R.L. POLK & CO.	SAN JOSE
1935	VOLINO N J [DRUGS]	R.L. POLK & CO.	SAN JOSE
1930	CENTRAL PHARMACY	R.L. POLK & CO.	SAN JOSE

218 S 1ST ST

1975	AMPCO AUTO PARKS INC	R.L. POLK & CO.	SAN JOSE
1970	AMPCO AUTO PARK	R.L. POLK & CO.	SAN JOSE
1965	VACANT	R.L. POLK & CO.	SAN JOSE
1961	VACANT	R.L. POLK & CO.	SAN JOSE
1955	LONG'S STORES [DRUGS]	R.L. POLK & CO.	SAN JOSE
1949-50	LONG'S STORES [DRUGS]	R.L. POLK & CO.	SAN JOSE
1945	LONG'S SELF SERVICE DRUGS	R.L. POLK & CO.	SAN JOSE
1940	GALLENKAMP'S SHOE STORES	R.L. POLK & CO.	SAN JOSE

219 S 1ST ST

1994	NO CURRENT LISTING	HAINES DIRECTORY	SAN JOSE
1990-91	NO CURRENT LISTING	HAINES DIRECTORY	SAN JOSE

City Directory Target Property Address

S 1st St, San Jose, CA 95113

1975	VACANT	R.L. POLK & CO.	SAN JOSE
1970	MAKE-A-TAPE	R.L. POLK & CO.	SAN JOSE
1965	VACANT	R.L. POLK & CO.	SAN JOSE
1961	VACANT	R.L. POLK & CO.	SAN JOSE
1955	LITTLE ROOM THE [COCKTAILS]	R.L. POLK & CO.	SAN JOSE

220 S 1ST ST

1994	NO CURRENT LISTING	HAINES DIRECTORY	SAN JOSE
1990-91	NO CURRENT LISTING	HAINES DIRECTORY	SAN JOSE
1935	OWL SHOE HOSPITAL	R.L. POLK & CO.	SAN JOSE
1930	OWL SHOE HOSPITAL	R.L. POLK & CO.	SAN JOSE

222 S 1ST ST

1940	BETSY ROSS CANDY SHOPPE	R.L. POLK & CO.	SAN JOSE
------	-------------------------	-----------------	----------

223 S 1ST ST

1970	VACANT	R.L. POLK & CO.	SAN JOSE
1965	DAVIS SAN JOSE TRAVEL SERV	R.L. POLK & CO.	SAN JOSE
1961	VACANT	R.L. POLK & CO.	SAN JOSE
1955	O'BRIEN'S OF SAN JOSE [RESTR]	R.L. POLK & CO.	SAN JOSE
1949-50	O'BRIEN'S OF SAN JOSE [RESTR]	R.L. POLK & CO.	SAN JOSE
1945	O'BRIEN'S [RESTR]	R.L. POLK & CO.	SAN JOSE
1940	BRIEN'S [CONFRS]	R.L. POLK & CO.	SAN JOSE
1935	O'BRIEN'S [CONF]	R.L. POLK & CO.	SAN JOSE
1930	O'BRIEN'S CONFY AND RESTR	R.L. POLK & CO.	SAN JOSE

224 S 1ST ST

1994	NO CURRENT LISTING	HAINES DIRECTORY	SAN JOSE
1990-91	NO CURRENT LISTING	HAINES DIRECTORY	SAN JOSE
1975	DRISCORAMA [RECORD SHOP]	R.L. POLK & CO.	SAN JOSE
1970	HOUSE OF FABRICS [DRY GOODS]	R.L. POLK & CO.	SAN JOSE
1965	HOUSE OF FABRICS [DRU GDS]	R.L. POLK & CO.	SAN JOSE
1961	HOUSE OF FABRICS [DRY GDS]	R.L. POLK & CO.	SAN JOSE
1955	VACANT	R.L. POLK & CO.	SAN JOSE
1949-50	MISSION JWLRY STORE	R.L. POLK & CO.	SAN JOSE

City Directory Target Property Address

S 1st St, San Jose, CA 95113

1945	MISSION JWLRY STORE	R.L. POLK & CO.	SAN JOSE
1940	MISSION JEWELRY STORE	R.L. POLK & CO.	SAN JOSE
1935	MISSION JEWELRY STORE	R.L. POLK & CO.	SAN JOSE
1930	MISSION JEWELRY STORE	R.L. POLK & CO.	SAN JOSE

225 S 1ST ST

1970	SACCOMANNO CHARLES J [SHOE SHINER]	R.L. POLK & CO.	SAN JOSE
1965	SACCOMANNO CHAS J [SHOE SHINER]	R.L. POLK & CO.	SAN JOSE
1949-50	PANOS JAS [SHOE SHINER]	R.L. POLK & CO.	SAN JOSE
1945	PANOS JAS SHOE [SHINER]	R.L. POLK & CO.	SAN JOSE

226 S 1ST ST

1975	MUEBLES INC [FURN]	R.L. POLK & CO.	SAN JOSE
1970	UNITED CALIFORNIA BANK	R.L. POLK & CO.	SAN JOSE
1965	UNITED CAL BANK	R.L. POLK & CO.	SAN JOSE
1961	UNITED CABT BANK	R.L. POLK & CO.	SAN JOSE

227 S 1ST ST

1970	DISCORAMA [PHONOGRAPHY RECORDS]	R.L. POLK & CO.	SAN JOSE
1961	WILLIAMS J S CLOTHIER [MEN'S]	R.L. POLK & CO.	SAN JOSE
1961	PANOS JOHN [SHOE SHINER]	R.L. POLK & CO.	SAN JOSE
1955	PANOS JOHN [SHOE SHINER]	R.L. POLK & CO.	SAN JOSE
1949-50	HOUSE OF KUPPENHIMER [MEN'S CLO]	R.L. POLK & CO.	SAN JOSE
1949-50	WILLIAMS J S [MEN'S CLO]	R.L. POLK & CO.	SAN JOSE
1945	HOUSE OF KUPPENHEIMER	R.L. POLK & CO.	SAN JOSE
1945	JOHNSTON & MURPHY SHOES	R.L. POLK & CO.	SAN JOSE
1945	WILLIAMS J S [MEN'S CLO]	R.L. POLK & CO.	SAN JOSE
1940	HOUSE OF KUPPENHEIMER	R.L. POLK & CO.	SAN JOSE
1940	WILLIAMS J S [MEN'S CLO]	R.L. POLK & CO.	SAN JOSE
1935	HOUSE OF KUPPENHEIMER	R.L. POLK & CO.	SAN JOSE
1935	WILLIAMS J S	R.L. POLK & CO.	SAN JOSE
1930	HOUSE OF KUPPENHEIMER	R.L. POLK & CO.	SAN JOSE
1930	WILLAIMS J S [MEN'S FURNGS]	R.L. POLK & CO.	SAN JOSE

228 S 1ST ST

1955	VACANT	R.L. POLK & CO.	SAN JOSE
1949-50	FOX MISSION THEATRE	R.L. POLK & CO.	SAN JOSE

City Directory Target Property Address

S 1st St, San Jose, CA 95113

1945	FOX MISSION THEATRE	R.L. POLK & CO.	SAN JOSE
1940	MISSION THEATRE	R.L. POLK & CO.	SAN JOSE
1935	FOX MISSION THEATRE	R.L. POLK & CO.	SAN JOSE
1935	STRAUB WM	R.L. POLK & CO.	SAN JOSE

230 S 1ST ST

1930	FOX MISSION THEATRE	R.L. POLK & CO.	SAN JOSE
------	---------------------	-----------------	----------

232 S 1ST ST

1949-50	JALKSON GEO [RESTR]	R.L. POLK & CO.	SAN JOSE
1945	DALLAS T N [RESTR]	R.L. POLK & CO.	SAN JOSE
1940	DELUXE SANDWICH SHOP	R.L. POLK & CO.	SAN JOSE
1935	CARTER R H [CONFR]	R.L. POLK & CO.	SAN JOSE
1930	KOLEOPULOS THOS [CONFR]	R.L. POLK & CO.	SAN JOSE

233 S 1ST ST

1925	PAPKOFF JACOB	R.L. POLK & CO.	SAN JOSE
------	---------------	-----------------	----------

234 S 1ST ST

1930	STANDARD FURNITURE CO	R.L. POLK & CO.	SAN JOSE
------	-----------------------	-----------------	----------

235 S 1ST ST

1980	HEDEGARD STAN	HAINES DIRECTORY	SAN JOSE
1975	VACANT (7 NO'S 235-245)	R.L. POLK & CO.	SAN JOSE
1970	VACANT	R.L. POLK & CO.	SAN JOSE
1965	NORWALK RECORD SLS	R.L. POLK & CO.	SAN JOSE
1961	CURRLIN MUS CENTER	R.L. POLK & CO.	SAN JOSE
1955	TOYS GALORE	R.L. POLK & CO.	SAN JOSE
1949-50	VICKLER DAVID [GENL MDSE]	R.L. POLK & CO.	SAN JOSE
1945	STERN H K [LEATHER GDS]	R.L. POLK & CO.	SAN JOSE
1940	STERN H K [LEATHER GDS]	R.L. POLK & CO.	SAN JOSE
1935	STERN F M LTD [LEATHER GDS]	R.L. POLK & CO.	SAN JOSE
1920	RUSS HOUSE HOTEL	R.L. POLK & CO.	SAN JOSE
1920	STIRN J A	R.L. POLK & CO.	SAN JOSE
1915	RUSS HOUSE	R.L. POLK & CO.	SAN JOSE
1915	KAYSER H H	R.L. POLK & CO.	SAN JOSE

City Directory Target Property Address

S 1st St, San Jose, CA 95113

236 S 1ST ST

1970	VACANT	R.L. POLK & CO.	SAN JOSE
1965	AMBER RECORDS	R.L. POLK & CO.	SAN JOSE
1961	CARPET FACTORY OUTLETS INC	R.L. POLK & CO.	SAN JOSE
1955	JUVENILE SHOPS LTD [CHILDREN'S CLO]	R.L. POLK & CO.	SAN JOSE
1949-50	JUVENILE SHOPS LTD [CHILDREN'S CLO]	R.L. POLK & CO.	SAN JOSE
1945	JUVENILE SHOPS LTD [CHILDREN'S CLO]	R.L. POLK & CO.	SAN JOSE
1940	JUVENILE SHOPS LTD [CHILDREN'S CLO]	R.L. POLK & CO.	SAN JOSE
1935	HEALTH FOOD STORE	R.L. POLK & CO.	SAN JOSE

237 S 1ST ST

1970	CALIFORNIA HOTEL	R.L. POLK & CO.	SAN JOSE
1965	CAL HOTEL	R.L. POLK & CO.	SAN JOSE
1961	CALIFORNIA HOTEL	R.L. POLK & CO.	SAN JOSE
1961	THOMASON ROBT G	R.L. POLK & CO.	SAN JOSE
1955	CALIFORNIA HOTEL	R.L. POLK & CO.	SAN JOSE
1949-50	HOTEL CALIFORNIA	R.L. POLK & CO.	SAN JOSE
1945	HOTEL CALIFORNIA	R.L. POLK & CO.	SAN JOSE
1940	CALIFORNIA HOTEL	R.L. POLK & CO.	SAN JOSE
1940	FRYE L M MRS	R.L. POLK & CO.	SAN JOSE
1940	HICKEY B N	R.L. POLK & CO.	SAN JOSE
1935	HOTEL CALIFORNIA	R.L. POLK & CO.	SAN JOSE
1935	HILBERT HENRY	R.L. POLK & CO.	SAN JOSE
1930	HOTEL CALIFORNIA	R.L. POLK & CO.	SAN JOSE
1925	RUSS HOUSE HOTEL	R.L. POLK & CO.	SAN JOSE
1925	VOLPE ROCCO	R.L. POLK & CO.	SAN JOSE

239 S 1ST ST

1970	BOTIQUE ISABELLA [GIFTS]	R.L. POLK & CO.	SAN JOSE
1965	VACANT	R.L. POLK & CO.	SAN JOSE
1961	KARMEKORN SHOP [CONFRY]	R.L. POLK & CO.	SAN JOSE
1955	KARMEKORM SHOP [CONY]	R.L. POLK & CO.	SAN JOSE
1949-50	LAWRENCE S A [CONFY]	R.L. POLK & CO.	SAN JOSE
1940	FRYE L M MRS [CIGARS]	R.L. POLK & CO.	SAN JOSE
1935	ENGLEMAN MORRIS [CIGARS]	R.L. POLK & CO.	SAN JOSE

City Directory Target Property Address

S 1st St, San Jose, CA 95113

240 S 1ST ST

1970	VACANT	R.L. POLK & CO.	SAN JOSE
1965	VACANT	R.L. POLK & CO.	SAN JOSE
1961	JUVENILE SHOPS LTD	R.L. POLK & CO.	SAN JOSE
1955	VACANT	R.L. POLK & CO.	SAN JOSE
1949-50	MCWHORTER-YOUNG [OFC SUPS]	R.L. POLK & CO.	SAN JOSE
1945	MCWHORTER-YOUNG [STATY]	R.L. POLK & CO.	SAN JOSE
1940	MELVIN'S [STATY]	R.L. POLK & CO.	SAN JOSE
1940	PHILLIPS WENDELL [PHOTOG]	R.L. POLK & CO.	SAN JOSE
1935	MELVIN ROBERTS & HORWARTH [STATY]	R.L. POLK & CO.	SAN JOSE
1920	MERKLE MRS F C	R.L. POLK & CO.	SAN JOSE
1915	MERKLE FANNIE C (WID JAS)	R.L. POLK & CO.	SAN JOSE

241 S 1ST ST

1970	VACANT	R.L. POLK & CO.	SAN JOSE
1965	RAPPORT'S [MEN'S CLO]	R.L. POLK & CO.	SAN JOSE
1961	RAPPORTS' [MEN'S CLO]	R.L. POLK & CO.	SAN JOSE
1955	RAPPORT'S [MEN'S CLO]	R.L. POLK & CO.	SAN JOSE
1949-50	RAPPORT BORIS [MEN'S FURNGS]	R.L. POLK & CO.	SAN JOSE
1945	RAPPORT BORIS [MEN'S FURNGS]	R.L. POLK & CO.	SAN JOSE
1940	RAPPORT BORIS [MEN'S FURNGS]	R.L. POLK & CO.	SAN JOSE
1935	RAPPOPORT BORTS [MEN'S FURNGS]	R.L. POLK & CO.	SAN JOSE
1930	BLACK'S PACKAGE CO	R.L. POLK & CO.	SAN JOSE

242 S 1ST ST

1930	MARCEIL M E [BARBER]	R.L. POLK & CO.	SAN JOSE
------	----------------------	-----------------	----------

245 S 1ST ST

1970	SAN JOSE CAMERA SHOP	R.L. POLK & CO.	SAN JOSE
1965	SN JOSE CAMERA SHOP	R.L. POLK & CO.	SAN JOSE
1961	SAN JOSE CAMERA SHOP	R.L. POLK & CO.	SAN JOSE
1955	CAMERA SHOP	R.L. POLK & CO.	SAN JOSE
1949-50	CAMERA SHOP	R.L. POLK & CO.	SAN JOSE
1945	CAMERA SHOP	R.L. POLK & CO.	SAN JOSE
1940	HEALTH FOOD STORE	R.L. POLK & CO.	SAN JOSE
1935	PICKLES CHAS [SPORTING GDS]	R.L. POLK & CO.	SAN JOSE

City Directory Target Property Address

S 1st St, San Jose, CA 95113

1935	SPORT SHOP THE		R.L. POLK & CO.	SAN JOSE
1930	CANN ARTH [FLORIST]		R.L. POLK & CO.	SAN JOSE
<u>246 S 1ST ST</u>				
1975	BURRELL BUILDING		R.L. POLK & CO.	SAN JOSE
1975	ROOMS		R.L. POLK & CO.	SAN JOSE
1975	VACANT	200	R.L. POLK & CO.	SAN JOSE
1975	VACANT	201	R.L. POLK & CO.	SAN JOSE
1975	DEMPSEY INSURANCE SERVICE INC	210	R.L. POLK & CO.	SAN JOSE
1975	VACANT	300	R.L. POLK & CO.	SAN JOSE
1975	VACANT	301	R.L. POLK & CO.	SAN JOSE
1975	PIEPER E O (OFC)	303	R.L. POLK & CO.	SAN JOSE
1975	VACANT	305	R.L. POLK & CO.	SAN JOSE
1975	PIERCE ROBERT B ADJUSTERS [INS]	405	R.L. POLK & CO.	SAN JOSE
1975	PIANE GEO W [ACCT]	408	R.L. POLK & CO.	SAN JOSE
1975	VACANT	5TH FL	R.L. POLK & CO.	SAN JOSE
1975	X [STREEY CONTINUED]		R.L. POLK & CO.	SAN JOSE
1970	BURRELL BUILDING		R.L. POLK & CO.	SAN JOSE
1970	ROOMS		R.L. POLK & CO.	SAN JOSE
1970	VACANT	200	R.L. POLK & CO.	SAN JOSE
1970	BUSINESS FACTORY INC [FINANCE]	201	R.L. POLK & CO.	SAN JOSE
1970	DEMPSEY INSURANCE SERVICE INC	210	R.L. POLK & CO.	SAN JOSE
1970	VACANT (RMS 300-302)	300	R.L. POLK & CO.	SAN JOSE
1970	MANAGEMENT COLLECTION SERVICE	305	R.L. POLK & CO.	SAN JOSE
1970	VACANT	307	R.L. POLK & CO.	SAN JOSE
1970	VACANT	308	R.L. POLK & CO.	SAN JOSE
1970	PIERCE ROBT B [INS ADJ]	405	R.L. POLK & CO.	SAN JOSE
1970	PIANE GEO W [ACCT]	408	R.L. POLK & CO.	SAN JOSE
1970	VACANT	5TH FL	R.L. POLK & CO.	SAN JOSE
1970	X [STREET CONTINUED]		R.L. POLK & CO.	SAN JOSE
1965	BURRELL BLDG		R.L. POLK & CO.	SAN JOSE
1965	ROOMS		R.L. POLK & CO.	SAN JOSE
1965	VACANT	200	R.L. POLK & CO.	SAN JOSE
1965	BUSINESS FACTORY INC [FINANCE CLO]	201	R.L. POLK & CO.	SAN JOSE

City Directory Target Property Address

S 1st St, San Jose, CA 95113

1965	DEMPSEY INS SERV INC	210	R.L. POLK & CO.	SAN JOSE
1965	PARENT'S MAGAZINE CULTURAL INSTITUTE		R.L. POLK & CO.	SAN JOSE
1965	CATHOLIC BIBLE SLS	300	R.L. POLK & CO.	SAN JOSE
1965	VACANT	301-03	R.L. POLK & CO.	SAN JOSE
1965	MANAGEMENT COLLN SERV	305	R.L. POLK & CO.	SAN JOSE
1965	VACANT	307-09	R.L. POLK & CO.	SAN JOSE
1965	BOWMAN ROBT L AGCY [INS]	401-07	R.L. POLK & CO.	SAN JOSE
1965	JAMESON JAS V & ASSOCS [ISN ADJS]	405	R.L. POLK & CO.	SAN JOSE
1965	PIANE GEO W [ACCT]	408-09	R.L. POLK & CO.	SAN JOSE
1965	STATE ALOCHOLIC BEVERAGE CONTROL BOARD	5TH FL	R.L. POLK & CO.	SAN JOSE
1965	X [STREET CONTINUED]		R.L. POLK & CO.	SAN JOSE
1961	BURRELL BUILDING		R.L. POLK & CO.	SAN JOSE
1961	ROOMS		R.L. POLK & CO.	SAN JOSE
1961	SANDERS OFC SERV [TEL ANSWERING SERV]	200	R.L. POLK & CO.	SAN JOSE
1961	STATE DEPT OF ALCHOLIC BEVERAGE CONTROL	201	R.L. POLK & CO.	SAN JOSE
1961	BUSINESS FACTORS INC [FIA FINANCE]	208	R.L. POLK & CO.	SAN JOSE
1961	DEMPSEY JAS SERV	210	R.L. POLK & CO.	SAN JOSE
1961	CALIF LIFE INS CO	302	R.L. POLK & CO.	SAN JOSE
1961	ATLAS MORRIS INS AGCY	303	R.L. POLK & CO.	SAN JOSE
1961	MANAGEMENT COLLN SERV	305	R.L. POLK & CO.	SAN JOSE
1961	JAMESON JAS V ASSOCS [INS ADJ]	307	R.L. POLK & CO.	SAN JOSE
1961	VACANT	308	R.L. POLK & CO.	SAN JOSE
1961	WOLFF HANSEN & CO [INV]	309	R.L. POLK & CO.	SAN JOSE
1961	VACANT	400	R.L. POLK & CO.	SAN JOSE
1961	VACANT	401	R.L. POLK & CO.	SAN JOSE
1961	VACANT	403	R.L. POLK & CO.	SAN JOSE
1961	BOWMAN ROBT L AGCY [INS]	404-07	R.L. POLK & CO.	SAN JOSE
1961	PIANE GEO W [ACCT]	408-09	R.L. POLK & CO.	SAN JOSE
1961	VACANT	500	R.L. POLK & CO.	SAN JOSE
1961	VACANT	501	R.L. POLK & CO.	SAN JOSE
1961	VACANT	502	R.L. POLK & CO.	SAN JOSE
1961	VACANT	503	R.L. POLK & CO.	SAN JOSE

City Directory Target Property Address

S 1st St, San Jose, CA 95113

1961	VACANT	505	R.L. POLK & CO.	SAN JOSE
1961	RESERVE LIFE INS CO	506	R.L. POLK & CO.	SAN JOSE
1961	X [STREET CONTINUED]		R.L. POLK & CO.	SAN JOSE
1955	BURRELL BUILDING		R.L. POLK & CO.	SAN JOSE
1955	ROOMS		R.L. POLK & CO.	SAN JOSE
1955	MANAGEMENT COLLN SERV	200	R.L. POLK & CO.	SAN JOSE
1955	SANDERS OFC SERV [TEL ANSWERINFG SERV]		R.L. POLK & CO.	SAN JOSE
1955	VACANT	202	R.L. POLK & CO.	SAN JOSE
1955	ATLAS MORRIS INS AGCY	203	R.L. POLK & CO.	SAN JOSE
1955	PALMER BURDETTE A [INS ADJ]	204	R.L. POLK & CO.	SAN JOSE
1955	SMITH CHAUNCEY D [INS]	205	R.L. POLK & CO.	SAN JOSE
1955	MALLORY CHAS F [ADV]	302	R.L. POLK & CO.	SAN JOSE
1955	MANPOWER INC OF SAN JOSE [EMP AGCY]	304	R.L. POLK & CO.	SAN JOSE
1955	JAMESON JAMES V [INS ADJ]	307	R.L. POLK & CO.	SAN JOSE
1955	WEST COAST LIFE INS CO	309	R.L. POLK & CO.	SAN JOSE
1955	BURRELL BLDG (OFC)	401	R.L. POLK & CO.	SAN JOSE
1955	DEMPSEY INS SERV		R.L. POLK & CO.	SAN JOSE
1955	BOWMAN ROBT L AGCY INS	404	R.L. POLK & CO.	SAN JOSE
1955	RIVCROLL ELINOR M [INS]	407	R.L. POLK & CO.	SAN JOSE
1955	VACANT	500	R.L. POLK & CO.	SAN JOSE
1955	SWETT & CRAWFORDS [INS]	502	R.L. POLK & CO.	SAN JOSE
1955	WESTERN ADJUSTING BUR [INS ADJS]		R.L. POLK & CO.	SAN JOSE
1955	ACCURATE MAILING LIST CO	505	R.L. POLK & CO.	SAN JOSE
1955	GOLDEN SYNDIECATE CO		R.L. POLK & CO.	SAN JOSE
1955	GUARDIAN LIFE INS CO OF AM	508	R.L. POLK & CO.	SAN JOSE
1955	X [STREET CONTINUED]		R.L. POLK & CO.	SAN JOSE
1949-50	BURRELL BUILDING		R.L. POLK & CO.	SAN JOSE
1949-50	ROOMS		R.L. POLK & CO.	SAN JOSE
1949-50	JONES W B [INS BROKERS]	200	R.L. POLK & CO.	SAN JOSE
1949-50	PHOENIX MUTUAL LIFE INS CO		R.L. POLK & CO.	SAN JOSE
1949-50	SANDERS OFC SERVICES		R.L. POLK & CO.	SAN JOSE
1949-50	CITRON N J [INS AGT]	201	R.L. POLK & CO.	SAN JOSE

City Directory Target Property Address

S 1st St, San Jose, CA 95113

1949-50	PALMER B A [INS ADJ]	202	R.L. POLK & CO.	SAN JOSE
1949-50	ATLAS MORRIS [REAL EST]	203	R.L. POLK & CO.	SAN JOSE
1949-50	PALLA F P [LAWYER]	205	R.L. POLK & CO.	SAN JOSE
1949-50	WIRED TELEPHONE MUSIC STUDIO	206	R.L. POLK & CO.	SAN JOSE
1949-50	SUTRO & CO [STOCKS]	301	R.L. POLK & CO.	SAN JOSE
1949-50	JAMESON J V [INS ADJ]	307	R.L. POLK & CO.	SAN JOSE
1949-50	LOGUE HOLLIS [ARCHT]		R.L. POLK & CO.	SAN JOSE
1949-50	STRACUZZI J V [HOUSEHOLD APPLS]	308	R.L. POLK & CO.	SAN JOSE
1949-50	BAUMRUCKER R O [ADV AGCY]	309	R.L. POLK & CO.	SAN JOSE
1949-50	DEMPSEY INS SERV	402	R.L. POLK & CO.	SAN JOSE
1949-50	MINNESOTA MUTUAL LIFE INS CO	404	R.L. POLK & CO.	SAN JOSE
1949-50	GRADMAN JUANITA M [BEAUTY SHOP]	408	R.L. POLK & CO.	SAN JOSE
1949-50	KOHL G F [STAMPS]	409	R.L. POLK & CO.	SAN JOSE
1949-50	PHOENIX-LONDON GROUP	500	R.L. POLK & CO.	SAN JOSE
1949-50	SWETT & CRAWFORD [INS AGTS]	502	R.L. POLK & CO.	SAN JOSE
1949-50	BUSINESS MEN'S ASSURANCE CO	505	R.L. POLK & CO.	SAN JOSE
1949-50	GUARDIAN LIFE INS CO OF AM	508	R.L. POLK & CO.	SAN JOSE
1949-50	X [STREET CONTINUED]		R.L. POLK & CO.	SAN JOSE
1945	BURRELL BUUILDING		R.L. POLK & CO.	SAN JOSE
1945	ROOMS		R.L. POLK & CO.	SAN JOSE
1945	SCHULTE L H [INS]	200	R.L. POLK & CO.	SAN JOSE
1945	WIRED TELEPHONE MUSIC STUDIO	205	R.L. POLK & CO.	SAN JOSE
1945	US WAR RELOCATION AUTHORITY	308	R.L. POLK & CO.	SAN JOSE
1945	NELSON & TERNQUIST [ACCTS]	401	R.L. POLK & CO.	SAN JOSE
1945	DEMPSEY A A [INS]	402	R.L. POLK & CO.	SAN JOSE
1945	GRADMAN JUANITA M [BEAUTY SHOP]	406	R.L. POLK & CO.	SAN JOSE
1945	CHAMBERS J B [LAWYERS]	502	R.L. POLK & CO.	SAN JOSE
1945	X [STREET CONTINUED]		R.L. POLK & CO.	SAN JOSE
1940	BURRELL BUILDING		R.L. POLK & CO.	SAN JOSE
1940	ALBERT M C [BARBER]		R.L. POLK & CO.	SAN JOSE
1940	ROOMS		R.L. POLK & CO.	SAN JOSE
1940	FRATERNAL ORDER OF EAGLES	200	R.L. POLK & CO.	SAN JOSE
1940	BARRETT MILDRED [DANCING TCHR]	204	R.L. POLK & CO.	SAN JOSE

City Directory Target Property Address

S 1st St, San Jose, CA 95113

1940	PAC TEL & TEL CO (DIST PLANT OFC)	308	R.L. POLK & CO.	SAN JOSE
1940	GRIFFINTH W E & SON [INS ADJ]	309	R.L. POLK & CO.	SAN JOSE
1940	FISCHER E T [INS]	400	R.L. POLK & CO.	SAN JOSE
1940	DEMPSEY A A [INS]	402	R.L. POLK & CO.	SAN JOSE
1940	NORTHERN LIFE INS CO	403	R.L. POLK & CO.	SAN JOSE
1940	MUTUAL SERV [COLLINS]	407	R.L. POLK & CO.	SAN JOSE
1940	BROOKS FAY H [BEAUTY SHOP]	408	R.L. POLK & CO.	SAN JOSE
1940	RUBINO L G [LAWYER]	409	R.L. POLK & CO.	SAN JOSE
1940	ANDERSON W C [OFC]	500	R.L. POLK & CO.	SAN JOSE
1940	SHOPPERS SCRIP SERV	501	R.L. POLK & CO.	SAN JOSE
1940	U S FARM SECURITY ADMINISTRATION	503	R.L. POLK & CO.	SAN JOSE
1940	X [STREET CONTINUED]		R.L. POLK & CO.	SAN JOSE
1935	BURRELL BUILDING		R.L. POLK & CO.	SAN JOSE
1935	MARCIEL M E [BARBER]		R.L. POLK & CO.	SAN JOSE
1935	ROOMS		R.L. POLK & CO.	SAN JOSE
1935	BURELL BEAUTY SHOP	102	R.L. POLK & CO.	SAN JOSE
1935	HOLMES MAURICH [TAILOR]	200	R.L. POLK & CO.	SAN JOSE
1935	NORTHERN LIFE INC CO	301	R.L. POLK & CO.	SAN JOSE
1935	BEARDSSELL W W [PHOTOG]	309	R.L. POLK & CO.	SAN JOSE
1935	CARBONE MAE [DRSMKR]	401	R.L. POLK & CO.	SAN JOSE
1935	DAMPSEY A A [INS]	402	R.L. POLK & CO.	SAN JOSE
1935	FISCHER C T [INS]		R.L. POLK & CO.	SAN JOSE
1935	DIFIORE S A [INS]	404	R.L. POLK & CO.	SAN JOSE
1935	BURROUGHS H J [ACCT]	406	R.L. POLK & CO.	SAN JOSE
1935	MUTUAL SERVICE COLLNS	407	R.L. POLK & CO.	SAN JOSE
1935	ANDERSON W C [OFFICE]	501	R.L. POLK & CO.	SAN JOSE
1935	CENTRAL PLACEMENT BUREAY AGENCY	505-507	R.L. POLK & CO.	SAN JOSE
1935	X [STREET CONTINUED]		R.L. POLK & CO.	SAN JOSE
1930	BURRELL BUILDING		R.L. POLK & CO.	SAN JOSE
1930	ROOMS		R.L. POLK & CO.	SAN JOSE
1930	CARSO MYRTLE [BEAUTY SHOP]	102	R.L. POLK & CO.	SAN JOSE
1930	ASOCIATED LIFE INS CO	301	R.L. POLK & CO.	SAN JOSE
1930	CLARK T A [PAVING CONTR]	305	R.L. POLK & CO.	SAN JOSE

City Directory Target Property Address

S 1st St, San Jose, CA 95113

1930	RAISCH A J [PAVING CONTR]		R.L. POLK & CO.	SAN JOSE
1930	CHRISTIAN SCIENCE READING ROOM	401	R.L. POLK & CO.	SAN JOSE
1930	GRETA WESTERN REALTY CORP	405	R.L. POLK & CO.	SAN JOSE
1930	PICKETT CHEMICAL CO INC	501	R.L. POLK & CO.	SAN JOSE
1930	HOOVER CO THE	503	R.L. POLK & CO.	SAN JOSE
1930	CENTRAL PLACEMENT BUREAU	505-07	R.L. POLK & CO.	SAN JOSE
1930	ROY D G [CHIROPRACTOR]	508	R.L. POLK & CO.	SAN JOSE
1930	X [STREET CONTINUED]		R.L. POLK & CO.	SAN JOSE

247 S 1ST ST

1980	NO CURRENT LISTING		HAINES DIRECTORY	SAN JOSE
1975	VACANT		R.L. POLK & CO.	SAN JOSE
1970	VACANT		R.L. POLK & CO.	SAN JOSE
1965	VACANT		R.L. POLK & CO.	SAN JOSE
1961	DICKERSON BROS [TOYS]		R.L. POLK & CO.	SAN JOSE
1961	STOCKING SHOP THE [HOSIERY]		R.L. POLK & CO.	SAN JOSE
1949-50	DICKERSON BROS [RADIOS AND TOYS]		R.L. POLK & CO.	SAN JOSE
1945	DICKERSON BROS [RADIOS]		R.L. POLK & CO.	SAN JOSE
1940	DICKERSON BROS [ELEC APPLAICES]		R.L. POLK & CO.	SAN JOSE
1935	FORREST R M [RESTR]		R.L. POLK & CO.	SAN JOSE
1930	HAM J R [CIGARS]		R.L. POLK & CO.	SAN JOSE
1930	LARSON C A [RESTR]		R.L. POLK & CO.	SAN JOSE

248 S 1ST ST

1980	NO CURRENT LISTING		HAINES DIRECTORY	SAN JOSE
1975	ARKADE MUSIC [USED RECORDS]		R.L. POLK & CO.	SAN JOSE
1970	VACANT		R.L. POLK & CO.	SAN JOSE
1965	STOCKING SHOP THE		R.L. POLK & CO.	SAN JOSE
1965	UNIFORM HEADQUARTERS		R.L. POLK & CO.	SAN JOSE
1955	STOCKING SHOP THE [WOMEN'S APPAREL]		R.L. POLK & CO.	SAN JOSE
1949-50	MANN BROS [FURRIERS]		R.L. POLK & CO.	SAN JOSE
1945	MANN BROS [FURRIERS]		R.L. POLK & CO.	SAN JOSE
1940	MANN BROS [FURRIERS]		R.L. POLK & CO.	SAN JOSE
1935	CALIFORNIA MUTUAL BLDG & LOAN ASSN		R.L. POLK & CO.	SAN JOSE

City Directory Target Property Address

S 1st St, San Jose, CA 95113

1930	CALIFORNIA MUTUAL BUILDING AND LOAN ASSN	R.L. POLK & CO.	SAN JOSE
------	---	-----------------	----------

250 S 1ST ST

1980	NO CURRENT LISTING	HAINES DIRECTORY	SAN JOSE
1975	TATTOO SHOP	R.L. POLK & CO.	SAN JOSE
1970	VACANT	R.L. POLK & CO.	SAN JOSE
1965	MISSION JWLRY STORE	R.L. POLK & CO.	SAN JOSE
1961	MISSION JWLRY STORE	R.L. POLK & CO.	SAN JOSE
1955	MISSION JWLRY STORE	R.L. POLK & CO.	SAN JOSE
1949-50	SCOFIELD'S [MLNRS]	R.L. POLK & CO.	SAN JOSE
1945	SCOFIELD'S [MLNRY]	R.L. POLK & CO.	SAN JOSE
1940	SCOFIELD JOHN [MLNR]	R.L. POLK & CO.	SAN JOSE
1935	BERETH A A MRS [SHEET MUSIC]	R.L. POLK & CO.	SAN JOSE
1935	FERGUSON MUSIC HOUSE	R.L. POLK & CO.	SAN JOSE
1935	MCKIERNAN MUSIC CO	R.L. POLK & CO.	SAN JOSE

251 S 1ST ST

1975	VACANT	R.L. POLK & CO.	SAN JOSE
1970	ENGLISH TAILORS THE	R.L. POLK & CO.	SAN JOSE
1965	ENGLISH TAILORS THE	R.L. POLK & CO.	SAN JOSE
1961	ENGLISH TAILORS THE	R.L. POLK & CO.	SAN JOSE
1955	ENGLISH TAILORS THE	R.L. POLK & CO.	SAN JOSE
1949-50	ENGLISH TAILORS	R.L. POLK & CO.	SAN JOSE
1945	ENGLISH TAILORS	R.L. POLK & CO.	SAN JOSE
1940	ENGLISH TAILORS	R.L. POLK & CO.	SAN JOSE
1935	ENGLISH TRAILOR	R.L. POLK & CO.	SAN JOSE
1930	VACANT	R.L. POLK & CO.	SAN JOSE

252 S 1ST ST

1955	GRAYSON'S SHOPS [CHILDREN'S CLO]	R.L. POLK & CO.	SAN JOSE
1945	HECKER BENJ [JWLR]	R.L. POLK & CO.	SAN JOSE

253 S 1ST ST

1935	VACANT	R.L. POLK & CO.	SAN JOSE
1930	DELUXE ROOMS	R.L. POLK & CO.	SAN JOSE
1930	DORSEY CELIA	R.L. POLK & CO.	SAN JOSE

City Directory Target Property Address

S 1st St, San Jose, CA 95113

1925	CUYLER MRS F B	R.L. POLK & CO.	SAN JOSE
1925	DE LUXE ROOMS	R.L. POLK & CO.	SAN JOSE
1920	OXFORD THE	R.L. POLK & CO.	SAN JOSE
1920	BREAKFIELDS MRS E H	R.L. POLK & CO.	SAN JOSE
1915	OXFORD ROOMS	R.L. POLK & CO.	SAN JOSE
1915	BESWICK MRS M S	R.L. POLK & CO.	SAN JOSE
1915	BURKE MRS V L INFORMATION REFUSED	R.L. POLK & CO.	SAN JOSE

255 S 1ST ST

1975	VACANT	R.L. POLK & CO.	SAN JOSE
1970	VACANT	R.L. POLK & CO.	SAN JOSE
1965	MARIS RESTR	R.L. POLK & CO.	SAN JOSE
1961	MARIS RESTR	R.L. POLK & CO.	SAN JOSE
1955	AM GRILL [RESTR]	R.L. POLK & CO.	SAN JOSE
1955	LEITER STUDIO [PHOTOGS]	R.L. POLK & CO.	SAN JOSE
1949-50	AMERICAN GRILL	R.L. POLK & CO.	SAN JOSE
1945	ELLIS GUS [RESTR]	R.L. POLK & CO.	SAN JOSE
1940	ELLIS GUS [RESTR]	R.L. POLK & CO.	SAN JOSE
1935	VACANT	R.L. POLK & CO.	SAN JOSE
1930	DEL MONTE GRILL	R.L. POLK & CO.	SAN JOSE

256 S 1ST ST

1975	BONANZA 88 [GENL MDSE]	R.L. POLK & CO.	SAN JOSE
1970	PERLESS STORES [GENL MDSE]	R.L. POLK & CO.	SAN JOSE
1965	PEERLESS STORES [GENL MDSE]	R.L. POLK & CO.	SAN JOSE
1961	GRAYSON [WOMEN'S CLO]	R.L. POLK & CO.	SAN JOSE
1961	GRAYSON [WOMEN'S CLO]	R.L. POLK & CO.	SAN JOSE
1961	GRAYSON'S [WOMEN'S CLO]	R.L. POLK & CO.	SAN JOSE
1955	GRAYSON' SHOPS [WOMEN'S CLO]	R.L. POLK & CO.	SAN JOSE
1949-50	GRAYSON'S SHOPS [WOMEN'S CLO]	R.L. POLK & CO.	SAN JOSE
1945	GRAYSON SHOPS INC [WOMENS' CLO]	R.L. POLK & CO.	SAN JOSE
1940	GRAYASON'S [WOMEN'S CLO]	R.L. POLK & CO.	SAN JOSE
1935	MARVEL MILLINERY	R.L. POLK & CO.	SAN JOSE
1930	BANK OF ITALY NATIONAL TRUST & SAVINGS ASSN	R.L. POLK & CO.	SAN JOSE

City Directory Target Property Address

S 1st St, San Jose, CA 95113

257 S 1ST ST

1975	VACANT	R.L. POLK & CO.	SAN JOSE
1970	VACANT	R.L. POLK & CO.	SAN JOSE
1965	SANDRETTO EDW J HEARING AID CENTER	R.L. POLK & CO.	SAN JOSE
1961	TOM STANLEY W [OPTOM]	R.L. POLK & CO.	SAN JOSE
1955	COSTA'S SALON OF BEAUTY	R.L. POLK & CO.	SAN JOSE
1949-50	LEITER STUDIO [PHOTOG]	R.L. POLK & CO.	SAN JOSE
1945	LEITER E J [PHOTOG]	R.L. POLK & CO.	SAN JOSE
1940	CAMERA SHOP	R.L. POLK & CO.	SAN JOSE
1940	FLETCHER M F MFS [CIRC LIBR]	R.L. POLK & CO.	SAN JOSE
1940	LEITER E J [PHOTOG]	R.L. POLK & CO.	SAN JOSE
1935	KESTIN JOHN [RESTR]	R.L. POLK & CO.	SAN JOSE
1930	CANTU RENZO [PHOTOG]	R.L. POLK & CO.	SAN JOSE
1930	SHINGLE BEAUTY SHOPPE	R.L. POLK & CO.	SAN JOSE

258 S 1ST ST

1935	AMERICAN GRILL	R.L. POLK & CO.	SAN JOSE
1930	AMERICAN GRILL	R.L. POLK & CO.	SAN JOSE

259 S 1ST ST

1975	VACANT	R.L. POLK & CO.	SAN JOSE
1970	PALACE MARKET [MEATS]	R.L. POLK & CO.	SAN JOSE
1965	PALACE MKT [MEATS]	R.L. POLK & CO.	SAN JOSE
1961	PALACE MKT [MEATS]	R.L. POLK & CO.	SAN JOSE
1961	BETSY ROSS CANDY SHOPPE	R.L. POLK & CO.	SAN JOSE
1955	PALACE MKT [GRO]	R.L. POLK & CO.	SAN JOSE
1955	BETSY ROSS CANDY SHOPPE	R.L. POLK & CO.	SAN JOSE
1949-50	LEE G W [GRO]	R.L. POLK & CO.	SAN JOSE
1949-50	PALACE MKT [MEATS]	R.L. POLK & CO.	SAN JOSE
1945	LEE G W [GRO]	R.L. POLK & CO.	SAN JOSE
1945	PALACE MKT [MEATS]	R.L. POLK & CO.	SAN JOSE
1940	DIMEFF STEPH [RESTR]	R.L. POLK & CO.	SAN JOSE
1935	OSWALD A J [CONFY]	R.L. POLK & CO.	SAN JOSE
1930	CRYSTAL CREAMERY	R.L. POLK & CO.	SAN JOSE

City Directory Target Property Address

S 1st St, San Jose, CA 95113

260 S 1ST ST

1975	VACANT	R.L. POLK & CO.	SAN JOSE
1970	LENOX HOTEL	R.L. POLK & CO.	SAN JOSE
1970	BELL ROLLAND MRS	R.L. POLK & CO.	SAN JOSE
1965	LENOX HOTEL	R.L. POLK & CO.	SAN JOSE
1965	IRWIN GERALDINE MRS	R.L. POLK & CO.	SAN JOSE
1961	LENOX HOTEL [LODGINGS]	R.L. POLK & CO.	SAN JOSE
1961	MAKIE EDWIN	R.L. POLK & CO.	SAN JOSE
1955	LENOX HOTEL [LODGINGS]	R.L. POLK & CO.	SAN JOSE
1955	GRAY EDW W	R.L. POLK & CO.	SAN JOSE
1949-50	HAGEN PAUL	R.L. POLK & CO.	SAN JOSE
1949-50	LENOX HOTEL	R.L. POLK & CO.	SAN JOSE
1945	LENOX HOTEL	R.L. POLK & CO.	SAN JOSE
1940	LENOX HOTEL	R.L. POLK & CO.	SAN JOSE
1940	ATRMSTRONG HARRY	R.L. POLK & CO.	SAN JOSE
1935	LENOX HOTEL	R.L. POLK & CO.	SAN JOSE
1930	LENOX HOTEL	R.L. POLK & CO.	SAN JOSE
1930	FERYER A D	R.L. POLK & CO.	SAN JOSE
1925	LENOX HOTEL	R.L. POLK & CO.	SAN JOSE
1925	FREYER A D	R.L. POLK & CO.	SAN JOSE
1920	LENOX THE	R.L. POLK & CO.	SAN JOSE
1920	BROUGHTON LEM	R.L. POLK & CO.	SAN JOSE
1915	LENOX THE	R.L. POLK & CO.	SAN JOSE
1915	GOFF JESSE	R.L. POLK & CO.	SAN JOSE
1915	PFEFFER GENEVIEVE (WID GEO)	R.L. POLK & CO.	SAN JOSE

261 S 1ST ST

1945	STATE THEATRE	R.L. POLK & CO.	SAN JOSE
1940	STATE THEATRE	R.L. POLK & CO.	SAN JOSE
1935	AMERICAN THEATRE	R.L. POLK & CO.	SAN JOSE
1930	AMERICAN THEATRE	R.L. POLK & CO.	SAN JOSE

262 S 1ST ST

1965	VACANT	R.L. POLK & CO.	SAN JOSE
1961	NYLIN'S SHOE STORE	R.L. POLK & CO.	SAN JOSE

City Directory Target Property Address

S 1st St, San Jose, CA 95113

1955	NYLIN'S SHOE STORE	R.L. POLK & CO.	SAN JOSE
1949-50	NYLIN'S SHOE STORE	R.L. POLK & CO.	SAN JOSE
1945	NYLIN'S SHOE STORE	R.L. POLK & CO.	SAN JOSE
1940	NYLIN'S SHOE STORE	R.L. POLK & CO.	SAN JOSE
1935	NYLINS SHOE STORE	R.L. POLK & CO.	SAN JOSE
1930	NYLIN'S SHOE STORE	R.L. POLK & CO.	SAN JOSE

263 S 1ST ST

1975	UNITED ARTISTS THEATRE	R.L. POLK & CO.	SAN JOSE
1970	UNITED ARTISTS THEATRE	R.L. POLK & CO.	SAN JOSE
1965	UNITED ARTISTS THEATRE	R.L. POLK & CO.	SAN JOSE
1961	UNITED ARTISTS THEATRE	R.L. POLK & CO.	SAN JOSE
1955	UNITED ARTISTS THEATRE	R.L. POLK & CO.	SAN JOSE
1949-50	STATE THEATRE	R.L. POLK & CO.	SAN JOSE

264 S 1ST ST

1975	BARGAIN MART THE [THRIFT SHOP]	R.L. POLK & CO.	SAN JOSE
1970	VACANT (264 THRU 268)	R.L. POLK & CO.	SAN JOSE

266 S 1ST ST

1975	ROYAL STUDIO [PORTRAITS]	R.L. POLK & CO.	SAN JOSE
1965	COAST RADIO CO	R.L. POLK & CO.	SAN JOSE
1961	COAST RADIO CO	R.L. POLK & CO.	SAN JOSE
1955	COAST RADIO CO [RADIO & TELEV]	R.L. POLK & CO.	SAN JOSE
1949-50	COAST RADIO CO [SALES & SERV]	R.L. POLK & CO.	SAN JOSE
1945	COAST RADIO CO	R.L. POLK & CO.	SAN JOSE
1940	COAST RADIO CO	R.L. POLK & CO.	SAN JOSE
1935	LEVITT J E [RADIOS]	R.L. POLK & CO.	SAN JOSE
1930	COAST RADIO CO	R.L. POLK & CO.	SAN JOSE

268 S 1ST ST

1975	NANG RANG STORE [GRO]	R.L. POLK & CO.	SAN JOSE
1965	VACANT	R.L. POLK & CO.	SAN JOSE
1961	NORRIS "SAN JOSE'S STORE FOR YARDAGE" [DRY GDS]	R.L. POLK & CO.	SAN JOSE
1955	NORRIS "SAN JOSE'S STORE FOR YARDAGE"	R.L. POLK & CO.	SAN JOSE
1949-50	NORRIS' YARDAGE STORE	R.L. POLK & CO.	SAN JOSE

City Directory Target Property Address

S 1st St, San Jose, CA 95113

1945	NORRIS YARDAGE STORE	R.L. POLK & CO.	SAN JOSE
1940	NORRIS YARDAGE STORE	R.L. POLK & CO.	SAN JOSE
1935	NORRIS SILK HOUSE	R.L. POLK & CO.	SAN JOSE
1930	CASTLE C E MRS [BEAUTY SHOP]	R.L. POLK & CO.	SAN JOSE

271 S 1ST ST

2011	SAN JOSE MONTGOMERY THEATER	INFOUSA	PACIFIC
------	-----------------------------	---------	---------

272 S 1ST ST

1975	NEW WORLD HALL	R.L. POLK & CO.	SAN JOSE
1970	MASONIC TMPLE	R.L. POLK & CO.	SAN JOSE
1965	MASONIC TEMPLE	R.L. POLK & CO.	SAN JOSE
1965	MASONIC TEMPLS ASSN	R.L. POLK & CO.	SAN JOSE
1965	BETHEL NO 129 ORDER OF JOB'S DAUGHTER	R.L. POLK & CO.	SAN JOSE
1965	BLOSSOM VALLEY ASSEMBLY NO 147 (ORDER OF RAINBOW GIRLS)	R.L. POLK & CO.	SAN JOSE
1965	FRATERNITY CHAPTER NO 288 (OES)	R.L. POLK & CO.	SAN JOSE
1965	FRATERNITY LODGE NO 399 (F&AM)	R.L. POLK & CO.	SAN JOSE
1965	FRIENDSHIP LODGE NO 210 (F&AM)	R.L. POLK & CO.	SAN JOSE
1965	GOLDEN RULE LODGE NO 479 (F&AM)	R.L. POLK & CO.	SAN JOSE
1965	HOWARD CHAPTER NO 14 (RAM)	R.L. POLK & CO.	SAN JOSE
1965	JARMAN CHAPTER NO 493 (OES)	R.L. POLK & CO.	SAN JOSE
1965	JARMAN JOHN P LODGE NO 669 (F&AM)	R.L. POLK & CO.	SAN JOSE
1965	ROSE CROIX NO 7 WHITE SHRINE OF JERUSALEM)	R.L. POLK & CO.	SAN JOSE
1965	SAINTE CLAIRE CT NO 31 (ORDER OF AMARANTH)	R.L. POLK & CO.	SAN JOSE
1965	SAN JOSE ASSEMBLY NO 5 (ORDER OF RAINBOW FOR BOYS)	R.L. POLK & CO.	SAN JOSE
1965	SAN JOSE CHAPTER NO 31 (OES)	R.L. POLK & CO.	SAN JOSE
1965	SAN JOSE COMMANDERY NO 10 (KT)	R.L. POLK & CO.	SAN JOSE
1965	S C VALLEY MASONIC SOJOURNERS THE	R.L. POLK & CO.	SAN JOSE
1965	SAN JOSE COUNCIL NO 20 (R&SM)	R.L. POLK & CO.	SAN JOSE
1965	SAN JOSE LODGE NO 10 (F&AM)	R.L. POLK & CO.	SAN JOSE
1965	STARLIGHT CHAPTER NO 401 (OES)	R.L. POLK & CO.	SAN JOSE
1961	MASONIC TEMPLE	R.L. POLK & CO.	SAN JOSE
1961	MASONIC TEMPLE ASSN	R.L. POLK & CO.	SAN JOSE

City Directory Target Property Address

S 1st St, San Jose, CA 95113

1961	BETHEL NO 129 ORDER OF JOB'S DAUGHTERS	R.L. POLK & CO.	SAN JOSE
1961	BLOSSOM VALLEY ASSEMBLY NO 417 ORDER OF RAINBOW FOR [GIRLS]	R.L. POLK & CO.	SAN JOSE
1961	FRATERNITY CHAPTER NO 228 {OES}	R.L. POLK & CO.	SAN JOSE
1961	FRATERNITY LODGE NO 399 (FAM)	R.L. POLK & CO.	SAN JOSE
1961	FRIENDSHIP LODGE NO 210 (FAM)	R.L. POLK & CO.	SAN JOSE
1961	HOWARD CHAPTER NO 14 (RAM)	R.L. POLK & CO.	SAN JOSE
1961	JARMAN CHAPTER NO 493 (OES)	R.L. POLK & CO.	SAN JOSE
1961	JARMAN JOHN P LODGE NO 669 (FAAM)	R.L. POLK & CO.	SAN JOSE
1961	ROSE CROIX SHINE NO 7 WHITE SHRIEN OF JERUSALEM	R.L. POLK & CO.	SAN JOSE
1961	SAINTE CLAIRE CT NO 31 ORDER OF AMARANTH	R.L. POLK & CO.	SAN JOSE
1961	SANTA CLARA VALLEY MASONIC SOJOURNERS THE	R.L. POLK & CO.	SAN JOSE
1961	SNA JOSE ASSEMBLY NO 5 ORDER OF RAINBOW FOR GIRLS	R.L. POLK & CO.	SAN JOSE
1961	SAN JOSE CHAPTER NO 3W (OES)	R.L. POLK & CO.	SAN JOSE
1961	SAN JOSE CHAPTER NO 1 ORDER OF DEMOLAY	R.L. POLK & CO.	SAN JOSE
1961	SAN JOSE CHAPTER NO 1 ORDER OF DEMOLAY	R.L. POLK & CO.	SAN JOSE
1961	SNA JOSE COMMANDERY NO 19 (KJ)	R.L. POLK & CO.	SAN JOSE
1961	SNA JOSE COUNCIL NO 20 (R&SM)	R.L. POLK & CO.	SAN JOSE
1961	SAN JOSE LODGE NO 10 (F&AM)	R.L. POLK & CO.	SAN JOSE
1961	STARLIGHT CHAPTER NO 401 (OES)	R.L. POLK & CO.	SAN JOSE
1955	MASONIC TEMPE	R.L. POLK & CO.	SAN JOSE
1955	MASONIC TEMPLE ASSN	R.L. POLK & CO.	SAN JOSE
1949-50	MASONIC TEMPLE	R.L. POLK & CO.	SAN JOSE
1949-50	MASONIC TEMPLE ASSN	R.L. POLK & CO.	SAN JOSE
1945	MASONIC TEMPLE	R.L. POLK & CO.	SAN JOSE
1945	MASONIC TEMPLE ASSN	R.L. POLK & CO.	SAN JOSE
1940	MASONIC TEMPLE	R.L. POLK & CO.	SAN JOSE
1940	MASONIC TEMPLE ASSN	R.L. POLK & CO.	SAN JOSE
1935	MASONIC TEMPLE	R.L. POLK & CO.	SAN JOSE
1930	MASONIC TEMPLE	R.L. POLK & CO.	SAN JOSE

City Directory Target Property Address

S 1st St, San Jose, CA 95113

1930	FRATERNITY CHAPTER NO 288 ORDER OF EASTERN STAR	R.L. POLK & CO.	SAN JOSE
1930	FRIENDSHIP LODGE NO 210 MOSONIC	R.L. POLK & CO.	SAN JOSE
1930	GOLDEN RULE LODGE NO 479 MASONIC	R.L. POLK & CO.	SAN JOSE
1930	HOWARD CHAPTER NO 14 R A M MASONIC	R.L. POLK & CO.	SAN JOSE
1930	JOHN P JARMAN LODGE NO 699 MASONIC	R.L. POLK & CO.	SAN JOSE
1930	ROSE CROIX WHITE SHRINE NO 7 OWOJ	R.L. POLK & CO.	SAN JOSE
1930	STARLIGHT CHAPTER NO 401 ORDER OF EASTERN STAR	R.L. POLK & CO.	SAN JOSE

273 S 1ST ST

1975	VACANT	R.L. POLK & CO.	SAN JOSE
1940	BERSONA APPLAINCE CO [ELEC APPL]	R.L. POLK & CO.	SAN JOSE
1935	SHERMAN CLAY & CO [MUSICAL MDSE]	R.L. POLK & CO.	SAN JOSE
1930	VACANT	R.L. POLK & CO.	SAN JOSE

274 S 1ST ST

1955	DICKERSON BROS TOYS & RADIOS	R.L. POLK & CO.	SAN JOSE
------	------------------------------	-----------------	----------

275 S 1ST ST

1975	VACANT	R.L. POLK & CO.	SAN JOSE
1970	VACANT	R.L. POLK & CO.	SAN JOSE
1965	HUDSON'S JWLRS	R.L. POLK & CO.	SAN JOSE
1961	HUDSON'S JWLRS	R.L. POLK & CO.	SAN JOSE
1955	HUDSON PAUL CREDIT JWLRS	R.L. POLK & CO.	SAN JOSE
1949-50	HUDSON PAUL CREDIT JWLR	R.L. POLK & CO.	SAN JOSE
1945	HUDSON PAUL CREDIT JWLR	R.L. POLK & CO.	SAN JOSE
1940	HUDSON PAUL CREDIT JEWELER	R.L. POLK & CO.	SAN JOSE
1935	TURICK W H [JWLR]	R.L. POLK & CO.	SAN JOSE
1930	RICHARDS NELLIE V [OPTOM]	R.L. POLK & CO.	SAN JOSE
1930	TURICK W H [JWLR]	R.L. POLK & CO.	SAN JOSE

276 S 1ST ST

1975	DILLON DOROTHY PLANTS	R.L. POLK & CO.	SAN JOSE
1970	LORIST H WATCHMAKER	R.L. POLK & CO.	SAN JOSE
1965	LORIST H WATCHMAKER	R.L. POLK & CO.	SAN JOSE
1961	WATCH HOSP	R.L. POLK & CO.	SAN JOSE
1955	WATCH HOSP	R.L. POLK & CO.	SAN JOSE

City Directory Target Property Address

S 1st St, San Jose, CA 95113

1949-50	RANELLA ANTHONY [SHOE REPR]	R.L. POLK & CO.	SAN JOSE
1945	RANELLA ANTHONY [SHOE REPR]	R.L. POLK & CO.	SAN JOSE
1940	HAMMER PHILIP [DRESSES]	R.L. POLK & CO.	SAN JOSE
1935	BURNETT EDWIN [MUSICAL MDSE]	R.L. POLK & CO.	SAN JOSE
1930	REESE H L [TRUNKS]	R.L. POLK & CO.	SAN JOSE

277 S 1ST ST

1975	VACANT	R.L. POLK & CO.	SAN JOSE
1970	DOUGLAS HOTEL & APARTMENTS	R.L. POLK & CO.	SAN JOSE
1965	DOUGLAS HOTEL & APTS	R.L. POLK & CO.	SAN JOSE
1961	DOUGLAS HOTEL APARTMENTS	R.L. POLK & CO.	SAN JOSE
1955	DOUGLAS HOTEL APARTMENTS	R.L. POLK & CO.	SAN JOSE
1955	GARDNER PAUL B [MGR]	R.L. POLK & CO.	SAN JOSE
1949-50	DOUGLAS APARTMENTS	R.L. POLK & CO.	SAN JOSE
1945	DOUGLAS APARTMENTS	R.L. POLK & CO.	SAN JOSE
1940	DOUGLAS APARTMENTS	R.L. POLK & CO.	SAN JOSE
1935	DOUGLAS APARTMENTS	R.L. POLK & CO.	SAN JOSE
1930	DOUGLAS APARTMENTS	R.L. POLK & CO.	SAN JOSE
1925	DOUGLAS APTS	R.L. POLK & CO.	SAN JOSE
1920	DOUGLAS APTS	R.L. POLK & CO.	SAN JOSE
1915	DOUGLAS APTS	R.L. POLK & CO.	SAN JOSE

278 S 1ST ST

1975	VIC'S TAILORING	R.L. POLK & CO.	SAN JOSE
1970	LA VERNE SHOP [WOMENS CLO]	R.L. POLK & CO.	SAN JOSE
1965	LAVERNE SHOP [WOMEN'S CLO]	R.L. POLK & CO.	SAN JOSE
1961	LAVERNE SHOP [WOMEN'S CLO]	R.L. POLK & CO.	SAN JOSE
1955	LAVERNE SHOP [WOMEN'S CLO]	R.L. POLK & CO.	SAN JOSE
1949-50	JOHNSON NORA [WOMEN'S CLO]	R.L. POLK & CO.	SAN JOSE
1945	REICH J R [WOMEN'S CLO]	R.L. POLK & CO.	SAN JOSE
1940	BRITTON GENE [SIGNS]	R.L. POLK & CO.	SAN JOSE
1940	RUDE K R [CARD WRITER]	R.L. POLK & CO.	SAN JOSE
1940	SANDERS R O	R.L. POLK & CO.	SAN JOSE
1935	PARADISE L T [FLORIST]	R.L. POLK & CO.	SAN JOSE
1930	VACANT	R.L. POLK & CO.	SAN JOSE

City Directory Target Property Address

S 1st St, San Jose, CA 95113

1925	LA TON APTS	R.L. POLK & CO.	SAN JOSE
1920	LA TON APTS	R.L. POLK & CO.	SAN JOSE
1920	HERSHEY MRS E R	R.L. POLK & CO.	SAN JOSE
1920	ROGERS L P	R.L. POLK & CO.	SAN JOSE
1915	LA TON APTS	R.L. POLK & CO.	SAN JOSE

279 S 1ST ST

1965	VACANT	R.L. POLK & CO.	SAN JOSE
1961	SAN JOSE KIDDIE SHOP [CLO]	R.L. POLK & CO.	SAN JOSE
1955	SNAJOSE KIDIE SHOP [CLO]	R.L. POLK & CO.	SAN JOSE
1945	BIRGER STUDIO [PORTRAITS]	R.L. POLK & CO.	SAN JOSE
1940	CAMERA EXCHANGE	R.L. POLK & CO.	SAN JOSE
1935	SOARS JOS [MEN'S FURNGS]	R.L. POLK & CO.	SAN JOSE
1930	SOARES J G [MEN'S FURNGS]	R.L. POLK & CO.	SAN JOSE
1915	COLWELL C M	R.L. POLK & CO.	SAN JOSE

280 S 1ST ST

2016	BONAFIDE CONGLOMERATE INC	INFOUSA	SOUTH WEST	
2016	HONORABLE KOH	INFOUSA	SOUTH WEST	
2016	INTERCON	INFOUSA	SOUTH WEST	
2016	TSR INC	INFOUSA	SOUTH WEST	
2016	US SECRET SVC	# 1111	INFOUSA	SOUTH WEST
2016	US PRETRIAL SVC	# 2050	INFOUSA	SOUTH WEST
2016	US MARSHALS SVC	# 2100	INFOUSA	SOUTH WEST
2016	HONORABLE RONALD M WHYTE	# 2112	INFOUSA	SOUTH WEST
2016	US DISTRICT COURT	# 2112	INFOUSA	SOUTH WEST
2016	US BANKRUPTCY COURT CLERK	# 3035	INFOUSA	SOUTH WEST
2016	SHORTRIDGE LEE-ANN	# 4050	INFOUSA	SOUTH WEST
2016	US DISTRICT COURT CLERK	# 4050	INFOUSA	SOUTH WEST
2016	US MAGISTRATE	# 4050	INFOUSA	SOUTH WEST
2016	US MAGISTRATE JUDGE	# 4050	INFOUSA	SOUTH WEST
2016	FEDERAL LEGAL ASSISTANCE SELF	# 4093	INFOUSA	SOUTH WEST
2016	UNITED STATES DISTRICT CT LIBR	# 5152	INFOUSA	SOUTH WEST
2011	AKAL SECURITY INC	INFOUSA	PACIFIC	
2011	FEDERAL LEGAL ASSISTANCE SELF	INFOUSA	PACIFIC	

City Directory Target Property Address

S 1st St, San Jose, CA 95113

2011	HONORABLE PATRICIA V TRUMBULL		INFOUSA	PACIFIC
2011	IRENE RODRIGUEZ CO		INFOUSA	PACIFIC
2011	SHORTRIDGE LEE-ANN		INFOUSA	PACIFIC
2011	SHORTRIDGE LEE-ANN		INFOUSA	PACIFIC
2011	US DISTRICT COURT		INFOUSA	PACIFIC
2011	US MAGISTRATE JUDGE		INFOUSA	PACIFIC
2011	US SERVICE CORPS-RETIRED EXEC		INFOUSA	PACIFIC
2011	US PROBATION & PAROLE OFFICE	# 106	INFOUSA	PACIFIC
2011	US PRETRIAL SVC	# 111	INFOUSA	PACIFIC
2011	US COMMERCE DEPT	# 135B	INFOUSA	PACIFIC
2011	US CUSTOMS SVC	# 190	INFOUSA	PACIFIC
2011	US TRUSTEE	# 268	INFOUSA	PACIFIC
2011	US HEARINGS & APPEALS OFFICE	# 330	INFOUSA	PACIFIC
2011	US ALCOHOL TOBACCO & FIREARMS	# 371A	INFOUSA	PACIFIC
2011	US SECRET SVC	# 2050	INFOUSA	PACIFIC
2011	US MARSHALS SVC	# 2100	INFOUSA	PACIFIC
2011	US BANKRUPTCY COURT CLERK	# 3035	INFOUSA	PACIFIC
2011	US DISTRICT COURT CLERK	# 4050	INFOUSA	PACIFIC
2011	US MAGISTRATE	# 4050	INFOUSA	PACIFIC
2011	UNITED STATES DISTRICT CT LIBR	# 5152	INFOUSA	PACIFIC
2006	BUILDING		HAINES DIRECTORY	SAN JOSE CITY AND SUBURBAN
2006	FOGEL JEREMY		HAINES DIRECTORY	SAN JOSE CITY AND SUBURBAN
2006	FRESH & NATURAL		HAINES DIRECTORY	SAN JOSE CITY AND SUBURBAN
2006	HOLIDAY INTERNATIONAL SECURITY		HAINES DIRECTORY	SAN JOSE CITY AND SUBURBAN
2006	PRODRIGUEZ IRENE		HAINES DIRECTORY	SAN JOSE CITY AND SUBURBAN
2006	SHORTRIDGE LEEANNE		HAINES DIRECTORY	SAN JOSE CITY AND SUBURBAN
2006	TORREANO PETER		HAINES DIRECTORY	SAN JOSE CITY AND SUBURBAN
2006	US CT CLERK BANKRUPTCY		HAINES DIRECTORY	SAN JOSE CITY AND SUBURBAN
2006	US CT CLERK BANKRUPTCY CALNDR		HAINES DIRECTORY	SAN JOSE CITY AND SUBURBAN

City Directory Target Property Address

S 1st St, San Jose, CA 95113

2006	US CT CLERK DISTRICK COURT	HAINES DIRECTORY	SAN JOSE CITY AND SUBURBAN
2006	US CT DISTRICT JUDGE	HAINES DIRECTORY	SAN JOSE CITY AND SUBURBAN
2006	US CT JDGE BNKRPTCY GRUBE JAS	HAINES DIRECTORY	SAN JOSE CITY AND SUBURBAN
2006	US CT JDGE BNKPRTCY WEISSBRODT	HAINES DIRECTORY	SAN JOSE CITY AND SUBURBAN
2006	US CT JDGE WARE JAMES W	HAINES DIRECTORY	SAN JOSE CITY AND SUBURBAN
2006	US CT JDGE WHYTE RONALD M	HAINES DIRECTORY	SAN JOSE CITY AND SUBURBAN
2006	US CT JDGE WILLIAMS SPENCER	HAINES DIRECTORY	SAN JOSE CITY AND SUBURBAN
2006	US CT MAGISTRATE JUDGE	HAINES DIRECTORY	SAN JOSE CITY AND SUBURBAN
2006	US CT PROBATION OFFICE	HAINES DIRECTORY	SAN JOSE CITY AND SUBURBAN
2006	US SECRET SERVICE	HAINES DIRECTORY	SAN JOSE CITY AND SUBURBAN
2006	US SSA HEARINGS& APPEALS	HAINES DIRECTORY	SAN JOSE CITY AND SUBURBAN
2006	WARE JAMES W JUDGE	HAINES DIRECTORY	SAN JOSE CITY AND SUBURBAN
2006	WHYTE RONALD M JUDGE	HAINES DIRECTORY	SAN JOSE CITY AND SUBURBAN
2006	WILLIAMS SPENCER M JUDGE	HAINES DIRECTORY	SAN JOSE CITY AND SUBURBAN
2006	X [W SAN CARLOS ST INTS]	HAINES DIRECTORY	SAN JOSE CITY AND SUBURBAN
2006	Y [E SAN CARLOS ST INTS]	HAINES DIRECTORY	SAN JOSE CITY AND SUBURBAN
2000-01	BUILDING	HAINES DIRECTORY	SAN JOSE CITY AND SUBURBAN
2000-01	CAF? CARRENA'S	HAINES DIRECTORY	SAN JOSE CITY AND SUBURBAN
2000-01	FOGEL JEREMY	HAINES DIRECTORY	SAN JOSE CITY AND SUBURBAN
2000-01	INFANTE EDWARD A MAGISRATE	HAINES DIRECTORY	SAN JOSE CITY AND SUBURBAN
2000-01	INGRAME WM A JUDGE	HAINES DIRECTORY	SAN JOSE CITY AND SUBURBAN
2000-01	PAIGE'S SECURITY SERVICES INC	HAINES DIRECTORY	SAN JOSE CITY AND SUBURBAN
2000-01	RODRIGUEZ IRENE	HAINES DIRECTORY	SAN JOSE CITY AND SUBURBAN

City Directory Target Property Address

S 1st St, San Jose, CA 95113

2000-01	SCORE		HAINES DIRECTORY	SAN JOSE CITY AND SUBURBAN
2000-01	SHORETRIDGE LEEANNE		HAINES DIRECTORY	SAN JOSE CITY AND SUBURBAN
2000-01	SOUTH BAY MTC CO INC		HAINES DIRECTORY	SAN JOSE CITY AND SUBURBAN
2000-01	TORREANO PETER CSR		HAINES DIRECTORY	SAN JOSE CITY AND SUBURBAN
2000-01	US ATL LAW ENFORCEMENT		HAINES DIRECTORY	SAN JOSE CITY AND SUBURBAN
2000-01	US ATTORNEY		HAINES DIRECTORY	SAN JOSE CITY AND SUBURBAN
2000-01	US CT CLERK BANKRUPTCY		HAINES DIRECTORY	SAN JOSE CITY AND SUBURBAN
2000-01	US CT CLERK BANKRUPTCY CALNDR		HAINES DIRECTORY	SAN JOSE CITY AND SUBURBAN
2000-01	US CT CLERK DISTRICT COURT		HAINES DIRECTORY	SAN JOSE CITY AND SUBURBAN
2000-01	US CT DISTRICT JUDGE		HAINES DIRECTORY	SAN JOSE CITY AND SUBURBAN
2000-01	US CT JDGE BNKRPTCY GRUBE JAS		HAINES DIRECTORY	SAN JOSE CITY AND SUBURBAN
2000-01	US CT JDGE BNKRPTCY WEISSBRODT		HAINES DIRECTORY	SAN JOSE CITY AND SUBURBAN
2000-01	US CT JDGE INGRAM WM A		HAINES DIRECTORY	SAN JOSE CITY AND SUBURBAN
2000-01	US CT JDGE WARE JAME W		HAINES DIRECTORY	SAN JOSE CITY AND SUBURBAN
2000-01	US CT JDGE WHYTE RONALD M		HAINES DIRECTORY	SAN JOSE CITY AND SUBURBAN
2000-01	US CT JDGE WILLIAMS SPENCER		HAINES DIRECTORY	SAN JOSE CITY AND SUBURBAN
2000-01	US CT MAGISTRATE JUDGE		HAINES DIRECTORY	SAN JOSE CITY AND SUBURBAN
2000-01	US CT PRETRIAL SERVICE	111	HAINES DIRECTORY	SAN JOSE CITY AND SUBURBAN
2000-01	US CT PROBATION OFFICE		HAINES DIRECTORY	SAN JOSE CITY AND SUBURBAN
2000-01	US JUSTICE TRUSTEE		HAINES DIRECTORY	SAN JOSE CITY AND SUBURBAN
2000-01	US MARSHAL SERVICE		HAINES DIRECTORY	SAN JOSE CITY AND SUBURBAN
2000-01	US SCORE		HAINES DIRECTORY	SAN JOSE CITY AND SUBURBAN
2000-01	US SSA HEARNIGS&APPELAS	330	HAINES DIRECTORY	SAN JOSE CITY AND SUBURBAN

City Directory Target Property Address

S 1st St, San Jose, CA 95113

2000-01	US SSA TTY SERVICE	HAINES DIRECTORY	SAN JOSE CITY AND SUBURBAN
2000-01	WARE JAMES W JUDGE	HAINES DIRECTORY	SAN JOSE CITY AND SUBURBAN
2000-01	WHYTE RINALD M JUDGE	HAINES DIRECTORY	SAN JOSE CITY AND SUBURBAN
2000-01	WILLAIMS SPENCER M JUDGE	HAINES DIRECTORY	SAN JOSE CITY AND SUBURBAN
1994	BUILDING	HAINES DIRECTORY	SAN JOSE
1994	AGUILAR ROBT P JDGE	HAINES DIRECTORY	SAN JOSE
1994	B K COPY CENTER	HAINES DIRECTORY	SAN JOSE
1994	GOLDEN BAY CRDT UN	HAINES DIRECTORY	SAN JOSE
1994	INFANTE E A JUDGE	HAINES DIRECTORY	SAN JOSE
1994	INGRAM WM A JUDGE	HAINES DIRECTORY	SAN JOSE
1994	JEFFS SNACK BAR	HAINES DIRECTORY	SAN JOSE
1994	MANAGMT&TRNNG CORP	HAINES DIRECTORY	SAN JOSE
1994	RODRIGUEZ IRENE	HAINES DIRECTORY	SAN JOSE
1994	US ALCH LAW ENFRMNT	HAINES DIRECTORY	SAN JOSE
1994	US CMRC EXP ENFRMNT	HAINES DIRECTORY	SAN JOSE
1994	US CT CLRK BNKRPTCY	HAINES DIRECTORY	SAN JOSE
1994	US CT CLRK BNKRPTCY	HAINES DIRECTORY	SAN JOSE
1994	US CT CLRK DISTRICT	HAINES DIRECTORY	SAN JOSE
1994	US CT JDG AGUILAR	HAINES DIRECTORY	SAN JOSE
1994	US CT JDG INGRAM	HAINES DIRECTORY	SAN JOSE
1994	US CT JDG MOORE	HAINES DIRECTORY	SAN JOSE
1994	US CT JDG MORGAN	HAINES DIRECTORY	SAN JOSE
1994	US CT JDG WARE	HAINES DIRECTORY	SAN JOSE

City Directory Target Property Address

S 1st St, San Jose, CA 95113

1994	US CT JDG WHYTE	HAINES DIRECTORY	SAN JOSE
1994	US CT JDG WILLIAMS	HAINES DIRECTORY	SAN JOSE
1994	US CT MAGISTRATE	HAINES DIRECTORY	SAN JOSE
1994	US CT MAGISTRATE	HAINES DIRECTORY	SAN JOSE
1994	US CT PRBTN OFC	HAINES DIRECTORY	SAN JOSE
1994	US CUSTOMS SERVICE	HAINES DIRECTORY	SAN JOSE
1994	US FED MEDIATION	HAINES DIRECTORY	SAN JOSE
1994	US FED MEDIATION	HAINES DIRECTORY	SAN JOSE
1994	US FED PUB DEFENDER	HAINES DIRECTORY	SAN JOSE
1994	US HLTH HRNGS&APPLS	HAINES DIRECTORY	SAN JOSE
1994	US JUSTICE ATTY OFC	HAINES DIRECTORY	SAN JOSE
1994	US JUSTICE MRSHL SV	HAINES DIRECTORY	SAN JOSE
1994	US JUSTICE TRUSTEE	HAINES DIRECTORY	SAN JOSE
1994	US LBR CNTRC CMLPC	HAINES DIRECTORY	SAN JOSE
1994	US LBR WAGE&HOUR	HAINES DIRECTORY	SAN JOSE
1994	US TRSRY CUSTOMS SV	HAINES DIRECTORY	SAN JOSE
1994	US TRSRY CUSTOMS SV	HAINES DIRECTORY	SAN JOSE
1994	US TRSRY SVNGS BOND	HAINES DIRECTORY	SAN JOSE
1994	US VA SOCIAL WORK	HAINES DIRECTORY	SAN JOSE
1994	WARE JAMES W JUDGE	HAINES DIRECTORY	SAN JOSE
1994	WHYTE R M JUDGE	HAINES DIRECTORY	SAN JOSE
1994	WILLIAMS S M JUDGE	HAINES DIRECTORY	SAN JOSE
1990-91	BUILDING	HAINES DIRECTORY	SAN JOSE

City Directory Target Property Address

S 1st St, San Jose, CA 95113

1990-91	BRYCE JOANNE	HAINES DIRECTORY	SAN JOSE
1990-91	GOLDEN BAY CT UNION	HAINES DIRECTORY	SAN JOSE
1990-91	JEFFS SNACK BAR	HAINES DIRECTORY	SAN JOSE
1990-91	MANAGMT&TRNNG CORP	HAINES DIRECTORY	SAN JOSE
1990-91	RECORDER NEWS BUR	HAINES DIRECTORY	SAN JOSE
1990-91	US AGRI MKTG FRUIT	HAINES DIRECTORY	SAN JOSE
1990-91	US ALCH CMLPLNC OPER	HAINES DIRECTORY	SAN JOSE
1990-91	US ALCH LAW ENFRMNT	HAINES DIRECTORY	SAN JOSE
1990-91	US CMRC EXP ENFRMNT	HAINES DIRECTORY	SAN JOSE
1990-91	US CT CLRK BNKRPTCY	HAINES DIRECTORY	SAN JOSE
1990-91	US CT CLRK BNKRPTCY	HAINES DIRECTORY	SAN JOSE
1990-91	US CT CLRK DISTRCT	HAINES DIRECTORY	SAN JOSE
1990-91	US CT JDG AGUILAR	HAINES DIRECTORY	SAN JOSE
1990-91	US CT JDG GRUBE	HAINES DIRECTORY	SAN JOSE
1990-91	US CT JDG INGRAM	HAINES DIRECTORY	SAN JOSE
1990-91	US CT JDG MOORE	HAINES DIRECTORY	SAN JOSE
1990-91	US CT JDG MORGAN	HAINES DIRECTORY	SAN JOSE
1990-91	US CT JDG WILLAIMS	HAINES DIRECTORY	SAN JOSE
1990-91	US CT MAGISTRATE	HAINES DIRECTORY	SAN JOSE
1990-91	US CT PRBTN OFC	HAINES DIRECTORY	SAN JOSE
1990-91	US FBI	HAINES DIRECTORY	SAN JOSE
1990-91	US FED PUB DEFENDER	HAINES DIRECTORY	SAN JOSE
1990-91	US FOOD&DRUG ADMIN	HAINES DIRECTORY	SAN JOSE

City Directory Target Property Address

S 1st St, San Jose, CA 95113

1990-91	US HLTH HRNGS&APPLS	HAINES DIRECTORY	SAN JOSE
1990-91	US JUSTICE ATTY OFC	HAINES DIRECTORY	SAN JOSE
1990-91	US JUSTICE MRSHL SV	HAINES DIRECTORY	SAN JOSE
1990-91	US LBR CNTRCT CMPLC	HAINES DIRECTORY	SAN JOSE
1990-91	US LBR WAGE&HOUR	HAINES DIRECTORY	SAN JOSE
1990-91	US TRSRY CUSTOMS SV	HAINES DIRECTORY	SAN JOSE
1990-91	US TRSRY SVNGS BOND	HAINES DIRECTORY	SAN JOSE
1990-91	US VA SOCIAL WORK	HAINES DIRECTORY	SAN JOSE
1985	BUILDING	HAINES DIRECTORY	SAN JOSE
1985	DOEL BETTY	HAINES DIRECTORY	SAN JOSE
1985	GOLDEN BAY CT UNION	HAINES DIRECTORY	SAN JOSE
1985	RUDYS SNACK ABR	HAINES DIRECTORY	SAN JOSE
1985	SIGNET TESTING LABS	HAINES DIRECTORY	SAN JOSE
1985	US CMRC INTL TRADE	HAINES DIRECTORY	SAN JOSE
1985	US CT CLRK BNKRPTRY	HAINES DIRECTORY	SAN JOSE
1985	US CT CLRK BNKRPTRY	HAINES DIRECTORY	SAN JOSE
1985	US CT CLRK BNKRPTRY	HAINES DIRECTORY	SAN JOSE
1985	US CT DIST	HAINES DIRECTORY	SAN JOSE
1985	US CT JDG INGRAM WM	HAINES DIRECTORY	SAN JOSE
1985	US CT JDG WILLAIM	HAINES DIRECTORY	SAN JOSE
1985	US CT PUB FDNDR FED	HAINES DIRECTORY	SAN JOSE
1985	US EEOC	HAINES DIRECTORY	SAN JOSE
1985	US HLTH&HMN SV APPL	HAINES DIRECTORY	SAN JOSE

City Directory Target Property Address

S 1st St, San Jose, CA 95113

1985	US JDG ABRAHAMS S J	HAINES DIRECTORY	SAN JOSE
1985	US JDG AGUILAR RP	HAINES DIRECTORY	SAN JOSE
1985	US JUSTICE ATTY OFC	HAINES DIRECTORY	SAN JOSE
1985	US JUSTICE IMMGRTN	HAINES DIRECTORY	SAN JOSE
1985	US JUSTICE IMMGRTN	HAINES DIRECTORY	SAN JOSE
1985	US JUSTICE MRSHL SV	HAINES DIRECTORY	SAN JOSE
1985	US LBR WAGE&HOUR	HAINES DIRECTORY	SAN JOSE
1985	US FED CONTRACT	HAINES DIRECTORY	SAN JOSE
1985	US TRSTY CUSTOM SV	HAINES DIRECTORY	SAN JOSE
1985	US VA SOCIAL WORK	HAINES DIRECTORY	SAN JOSE
1985	VICKERSTEIN JOS CSR	HAINES DIRECTORY	SAN JOSE

281 S 1ST ST

1975	VACANT	R.L. POLK & CO.	SAN JOSE
1970	FIRESIDE THRIFT CO [LOANS]	R.L. POLK & CO.	SAN JOSE
1965	FIRESIDE THRIFT CO [LOANS]	R.L. POLK & CO.	SAN JOSE
1955	VACANT	R.L. POLK & CO.	SAN JOSE
1945	KOPRIVA A G [INFANTS WEAR]	R.L. POLK & CO.	SAN JOSE
1940	COHN ROSE MRS [CHILDREN'S CLO]	R.L. POLK & CO.	SAN JOSE
1935	COHN ROSE MRS [CHILDREN'S CLO]	R.L. POLK & CO.	SAN JOSE
1930	SAN JOSE KIDDIE SHOP	R.L. POLK & CO.	SAN JOSE

285 S 1ST ST

1990-91	BUILDING	HAINES DIRECTORY	SAN JOSE
1990-91	CITICORP SAVINGS	HAINES DIRECTORY	SAN JOSE
1990-91	LEVIN SUSAN T ATTY	HAINES DIRECTORY	SAN JOSE
1990-91	MEIXNER K E ATTY	HAINES DIRECTORY	SAN JOSE
1990-91	MEIXNER S R ATTY	HAINES DIRECTORY	SAN JOSE

City Directory Target Property Address

S 1st St, San Jose, CA 95113

1990-91	PARK BYRON B ATTY	HAINES DIRECTORY	SAN JOSE
1990-91	PARK&ASSOCIATES	HAINES DIRECTORY	SAN JOSE
1990-91	SANSOME PHOTOS	HAINES DIRECTORY	SAN JOSE
1990-91	SCLABASSI A ATTY	HAINES DIRECTORY	SAN JOSE
1990-91	US AF RECRUITING STN	HAINES DIRECTORY	SAN JOSE
1990-91	US AF RECRUITING STN	HAINES DIRECTORY	SAN JOSE
1990-91	US AF RECRUITING STN	HAINES DIRECTORY	SAN JOSE
1990-91	US NAVY OFFCR RCRTG	HAINES DIRECTORY	SAN JOSE
1990-91	VICTORIAN GARDEN	HAINES DIRECTORY	SAN JOSE
1985	ALLSTATE SAVING&SLN	HAINES DIRECTORY	SAN JOSE
1985	GARRY CHAS R	HAINES DIRECTORY	SAN JOSE
1985	HERRERRA DEFEYFUS	HAINES DIRECTORY	SAN JOSE
1985	KING JANNET K	HAINES DIRECTORY	SAN JOSE
1985	MP PS RESTAUARNT	HAINES DIRECTORY	SAN JOSE
1985	SAMSOME PHOTOS	HAINES DIRECTORY	SAN JOSE
1985	SEARS SAVINGS BANK	HAINES DIRECTORY	SAN JOSE
1985	SWOFT SAMUEL R	HAINES DIRECTORY	SAN JOSE
1985	US AF RECRUITING STN	HAINES DIRECTORY	SAN JOSE
1985	US MC OFFICR SLCTN	HAINES DIRECTORY	SAN JOSE
1985	US NAVAL OFCR RC5RTG	HAINES DIRECTORY	SAN JOSE
1985	VICTORIAN HSE ANTQS	HAINES DIRECTORY	SAN JOSE
1980	ALLSTATE SAVINGS&LN	HAINES DIRECTORY	SAN JOSE
1980	CALIF FINANCIAL COR	HAINES DIRECTORY	SAN JOSE

City Directory Target Property Address

S 1st St, San Jose, CA 95113

1980	COOPER REALTY CO		HAINES DIRECTORY	SAN JOSE
1980	MR PS CUISINE		HAINES DIRECTORY	SAN JOSE
1980	SANTOS ALFRED		HAINES DIRECTORY	SAN JOSE
1975	SECURITY SAVINGS & LOAN BUILDING		R.L. POLK & CO.	SAN JOSE
1975	SECURITY SAVINGS & LOAN ASSN		R.L. POLK & CO.	SAN JOSE
1975	CORPORATE AGENCY [SAV & LOAN]		R.L. POLK & CO.	SAN JOSE
1975	CALIFORNIA FINANCIAL CORP		R.L. POLK & CO.	SAN JOSE
1975	SEQUOIA MORTGAGE CO		R.L. POLK & CO.	SAN JOSE
1970	SECURITY SAVINGS & LOAN BUILDING		R.L. POLK & CO.	SAN JOSE
1970	SECURITY SAVINGS & LOAN ASSN		R.L. POLK & CO.	SAN JOSE
1970	CORPORATE AGENCY [SAV & LOAN]		R.L. POLK & CO.	SAN JOSE
1970	SECURITY UNDERWRITERS [INS UNDWRTRS]		R.L. POLK & CO.	SAN JOSE
1970	CALIFORNIA FINANCIAL CORP		R.L. POLK & CO.	SAN JOSE
1970	SEQUOIA MORTGAGE CO		R.L. POLK & CO.	SAN JOSE
1965	SECURITY SAVINGS & LOAN BUILDING		R.L. POLK & CO.	SAN JOSE
1965	SECURITY SAVS & LOAN ASSN		R.L. POLK & CO.	SAN JOSE
1965	SECURITY SAV & LOAN ASSN (EXEC OFCS)	3D FL	R.L. POLK & CO.	SAN JOSE
1965	CORPORATE AGCY [SAV & LOAN]	4TH FL	R.L. POLK & CO.	SAN JOSE
1965	SECURITY UNDWRTRS [INS]	5TH FL	R.L. POLK & CO.	SAN JOSE
1965	SEQUOIA MTGE CO		R.L. POLK & CO.	SAN JOSE
1961	SURETY SAVINGS & LOANS ASSN		R.L. POLK & CO.	SAN JOSE
1955	SURETY SAVINGS & LOAN ASSN		R.L. POLK & CO.	SAN JOSE
1949-50	SURETY SAVINGS & LOAN ASSN		R.L. POLK & CO.	SAN JOSE
1945	BIEBRACH BRUCH & MOORE [REAL EST]		R.L. POLK & CO.	SAN JOSE
1945	CONSERVATIVE REALTY CO		R.L. POLK & CO.	SAN JOSE
1945	JEFFERSON REALTY CO		R.L. POLK & CO.	SAN JOSE
1945	SAINTE CLAIRE REALTY CO		R.L. POLK & CO.	SAN JOSE
1945	SOUTHERN DEVELOPMENT CORP		R.L. POLK & CO.	SAN JOSE
1945	SURETY BOND AND LOAN ASSN		R.L. POLK & CO.	SAN JOSE
1940	BIEBRACH BRUCH & MOORE [REAL EST]		R.L. POLK & CO.	SAN JOSE
1940	CONSERVATIVE REALTY CO		R.L. POLK & CO.	SAN JOSE

City Directory Target Property Address

S 1st St, San Jose, CA 95113

1940	JEFFERSON REALTY CO	R.L. POLK & CO.	SAN JOSE
1940	SAINTE CLAIRE REALTY CO	R.L. POLK & CO.	SAN JOSE
1940	SOUTHERN DEVELOPMENT CORP	R.L. POLK & CO.	SAN JOSE
1940	SURETY BUILDING & LAON ASSN	R.L. POLK & CO.	SAN JOSE
1935	BIEBRACH BRUCH & MOORE [REAL EST]	R.L. POLK & CO.	SAN JOSE
1935	CONSERVATIVE REALTY CO	R.L. POLK & CO.	SAN JOSE
1935	JEFFERSON REALTY CO	R.L. POLK & CO.	SAN JOSE
1935	MONTGOMERY T S & SON [REAL EST]	R.L. POLK & CO.	SAN JOSE
1935	SAINTE CLAIRE REALTY CO	R.L. POLK & CO.	SAN JOSE
1935	SOUTHERN DEVELOPMENT CORP	R.L. POLK & CO.	SAN JOSE
1935	SURETY BUILDING & LOAN ASSN	R.L. POLK & CO.	SAN JOSE
1935	TRANGLE INVESTMENT CO	R.L. POLK & CO.	SAN JOSE
1930	BIEBRACH BRUCH & MOORE [REAL EST]	R.L. POLK & CO.	SAN JOSE
1930	CONSERVATIVE REALTY CO	R.L. POLK & CO.	SAN JOSE
1930	JEFFERSON REALTY CO	R.L. POLK & CO.	SAN JOSE
1930	MONTGOMERY T S & SON [REAL EST]	R.L. POLK & CO.	SAN JOSE
1930	SAINT CLAIRE REALTY CO	R.L. POLK & CO.	SAN JOSE
1930	SOUTHERN DEVELOPMENT CORP	R.L. POLK & CO.	SAN JOSE
1930	SURETY BUILDING AND LOAN ASSN	R.L. POLK & CO.	SAN JOSE
1930	TRANGLE INVESTMENT CO	R.L. POLK & CO.	SAN JOSE
1925	COOKE NORMAN	R.L. POLK & CO.	SAN JOSE
1920	NEWTON W E	R.L. POLK & CO.	SAN JOSE

286 S 1ST ST

2000-01	NO CURRENT LISTING	HAINES DIRECTORY	SAN JOSE CITY AND SUBURBAN
2000-01	X [SAN CARLOS E INTS]	HAINES DIRECTORY	SAN JOSE CITY AND SUBURBAN
1994	NO CURRENT LISTING	HAINES DIRECTORY	SAN JOSE
1990-91	NO CURRENT LISTING	HAINES DIRECTORY	SAN JOSE
1985	NO CURRENT LSITING	HAINES DIRECTORY	SAN JOSE
1980	NO CURRENT LISTING	HAINES DIRECTORY	SAN JOSE
1975	EL GENTRO DE LA GENTE [CULTURAL CENTER]	R.L. POLK & CO.	SAN JOSE

City Directory Target Property Address

S 1st St, San Jose, CA 95113

1970	ROBERTA'S [WOMENS CLO]	R.L. POLK & CO.	SAN JOSE
1965	ROBERTA'S [WOMEN'S CLO]	R.L. POLK & CO.	SAN JOSE
1961	ROBERTA'S [WOMEN'S CLO]	R.L. POLK & CO.	SAN JOSE
1955	HAMMER [WOMEN'S CLO]	R.L. POLK & CO.	SAN JOSE
1949-50	HAMMER PHILIP INC [WOMEN'S CLO]	R.L. POLK & CO.	SAN JOSE
1945	HAMMER WOMEN'S [CLO]	R.L. POLK & CO.	SAN JOSE
1940	VALLEY HDW CO	R.L. POLK & CO.	SAN JOSE
1935	REESE H L [TRUNKS]	R.L. POLK & CO.	SAN JOSE
1930	VALLEY HARDWARE CO	R.L. POLK & CO.	SAN JOSE

287 S 1ST ST

1945	LITTLE B L	R.L. POLK & CO.	SAN JOSE
------	------------	-----------------	----------

290 S 1ST ST

1975	LA BOULANGERIE [BKY]	R.L. POLK & CO.	SAN JOSE
1975	X [SAN CARLOS ST INTS]	R.L. POLK & CO.	SAN JOSE
1970	MARTINEZ ART MENS WEAR	R.L. POLK & CO.	SAN JOSE
1970	X [SAN CARLOS ST INTS]	R.L. POLK & CO.	SAN JOSE
1965	MARTINEZ ART MEN'S WEAR	R.L. POLK & CO.	SAN JOSE
1965	X [SAN CARLOS INTS]	R.L. POLK & CO.	SAN JOSE
1961	MARTINEZ ART MEN'S [WEAR]	R.L. POLK & CO.	SAN JOSE
1955	DOTTY DUN STORE [MLNRS]	R.L. POLK & CO.	SAN JOSE
1949-50	DOTTY DUNN STORES [MLNRS]	R.L. POLK & CO.	SAN JOSE
1945	DOOTY DUNN STORES [MLNRS]	R.L. POLK & CO.	SAN JOSE
1940	DOTTY DUNN [MLNR]	R.L. POLK & CO.	SAN JOSE

291 S 1ST ST

2011	CONVENTION ARTS & ENTRTN	INFOUSA	PACIFIC
1961	LUBA APARTMENTS	R.L. POLK & CO.	SAN JOSE
1961	X [STREET CONTINUED]	R.L. POLK & CO.	SAN JOSE
1955	LUBA APARTMENTS	R.L. POLK & CO.	SAN JOSE
1949-50	LUBA APARTMENTS	R.L. POLK & CO.	SAN JOSE
1945	LUBA APARTMENTS	R.L. POLK & CO.	SAN JOSE
1940	LUBA APARTMENTS	R.L. POLK & CO.	SAN JOSE
1935	LUBA APARTMENTS	R.L. POLK & CO.	SAN JOSE
1930	LUBA APARTMENTS	R.L. POLK & CO.	SAN JOSE

City Directory Target Property Address

S 1st St, San Jose, CA 95113

1925	LUBA APTS	R.L. POLK & CO.	SAN JOSE
1920	LUBA APTS	R.L. POLK & CO.	SAN JOSE
1920	CALGLESSER QUINCY	R.L. POLK & CO.	SAN JOSE
1920	LUBA VALENTINE	R.L. POLK & CO.	SAN JOSE

293 S 1ST ST

1961	VACANT	R.L. POLK & CO.	SAN JOSE
1955	VACANT	R.L. POLK & CO.	SAN JOSE
1949-50	BROWN JOE JWLR	R.L. POLK & CO.	SAN JOSE
1945	BROWN JOE [JWLR]	R.L. POLK & CO.	SAN JOSE
1940	SOARES JOS [MEN'S CLO]	R.L. POLK & CO.	SAN JOSE
1935	ZIMMERMAN J L [DRESSES]	R.L. POLK & CO.	SAN JOSE
1930	FIELD H K [ELEC ENG]	R.L. POLK & CO.	SAN JOSE
1930	LEWIS ELMO	R.L. POLK & CO.	SAN JOSE
1930	SNA JOSE ELECTRIC SALES	R.L. POLK & CO.	SAN JOSE
1915	LUBA'S APTS	R.L. POLK & CO.	SAN JOSE

295 S 1ST ST

1961	ALPINE COFFEE SHOP	R.L. POLK & CO.	SAN JOSE
1961	X [SAN CARLOS INTS]	R.L. POLK & CO.	SAN JOSE
1955	DALLAS ALPINE COFFEE SHOP	R.L. POLK & CO.	SAN JOSE
1949-50	ALPINE CREAMERY [RESTR]	R.L. POLK & CO.	SAN JOSE
1945	FRONI J P [CONFY]	R.L. POLK & CO.	SAN JOSE
1940	ALPINE CREAMERY	R.L. POLK & CO.	SAN JOSE
1935	FETERSEN WALTER [CONFY]	R.L. POLK & CO.	SAN JOSE
1930	MOO COW [ICE CREAM]	R.L. POLK & CO.	SAN JOSE

297 S 1ST ST

1955	FERRARO'S [MEN'S CLO]	R.L. POLK & CO.	SAN JOSE
1949-50	CORNETT HERMAN [SHOES]	R.L. POLK & CO.	SAN JOSE
1940	CORNETT BROSS [SHOES]	R.L. POLK & CO.	SAN JOSE
1915	VON LEO EDW	R.L. POLK & CO.	SAN JOSE

298 S 1ST ST

1955	NEWBERRY J J CO [DEPT STORE]	R.L. POLK & CO.	SAN JOSE
1955	X [SAN CARLOS INTS]	R.L. POLK & CO.	SAN JOSE
1949-50	NEWBERRY J J CO [DEPT STORE]	R.L. POLK & CO.	SAN JOSE

City Directory Target Property Address

S 1st St, San Jose, CA 95113

1949-50	X [SAN CARLOS INTS]	R.L. POLK & CO.	SAN JOSE
1945	NEWBERRY J J CO [DEPT STORE]	R.L. POLK & CO.	SAN JOSE
1945	X [SAN CARLOS INTS]	R.L. POLK & CO.	SAN JOSE
1940	NEWBERRY J J CO [NOTIONS]	R.L. POLK & CO.	SAN JOSE
1940	X [SAN CARLOS INTS]	R.L. POLK & CO.	SAN JOSE
1935	ROBINSON & SON CO [FURN]	R.L. POLK & CO.	SAN JOSE
1930	ROBISON & SONS CO [FURN]	R.L. POLK & CO.	SAN JOSE

299 S 1ST ST

2000-01	NO CURRENT LISTING	HAINES DIRECTORY	SAN JOSE CITY AND SUBURBAN
1994	NO CURRENT LISTING	HAINES DIRECTORY	SAN JOSE
1990-91	NO CURRENT LISTING	HAINES DIRECTORY	SAN JOSE
1985	TACO BELL	HAINES DIRECTORY	SAN JOSE
1935	UNIVERSITY DRUG CO	R.L. POLK & CO.	SAN JOSE
1935	X [SAN CARLOS INTS]	R.L. POLK & CO.	SAN JOSE
1930	UNIVERSITY DRUG CO	R.L. POLK & CO.	SAN JOSE

300 S 1ST ST

2016	BELLACARE HOSPICE LLC	INFOUSA	SOUTH WEST	
2016	FACE TO FACE	INFOUSA	SOUTH WEST	
2016	GORDON STEVE CPA	INFOUSA	SOUTH WEST	
2016	INTERNATIONAL COLLEGE	INFOUSA	SOUTH WEST	
2016	MAXXUM MANAGEMENT CO	INFOUSA	SOUTH WEST	
2016	NETWORKCALIFORNIA	INFOUSA	SOUTH WEST	
2016	SENIOR OPTIONS HOMECARE	INFOUSA	SOUTH WEST	
2016	GPETERSONLAW	# 200	INFOUSA	SOUTH WEST
2016	NICHOLS ROBERT B ATTY	# 205	INFOUSA	SOUTH WEST
2016	ERIC F HARTMAN LAW OFFICE	# 210	INFOUSA	SOUTH WEST
2016	MAGDALENA LAW GROUP	# 228	INFOUSA	SOUTH WEST
2016	TERESA SCHANTZ LAW OFFICE	# 228	INFOUSA	SOUTH WEST
2016	IDIOM ARCHITECTURE	# 238	INFOUSA	SOUTH WEST
2016	JOSEPH V CAPURRO LAW OFFICE	# 245	INFOUSA	SOUTH WEST
2016	ORGANIZATIONAL LEARNING CTR	# 300G	INFOUSA	SOUTH WEST

City Directory Target Property Address

S 1st St, San Jose, CA 95113

2016	WESTMAN ASSOCIATES	# 300C	INFOUSA	SOUTH WEST
2016	LINVILL ASSOCIATES	# 300A	INFOUSA	SOUTH WEST
2016	CIWA INC	# 310	INFOUSA	SOUTH WEST
2016	PEN STAR GLOBAL OIL	# 311	INFOUSA	SOUTH WEST
2016	DAVID P BONEMEYER-WORK INJURY	# 318	INFOUSA	SOUTH WEST
2016	LAW OFFICE OF MAYEN & HERRERA	# 319	INFOUSA	SOUTH WEST
2016	MAYEN JOSEPH F ATTY	# 319	INFOUSA	SOUTH WEST
2016	MAYEN LAW OFFICES	# 319	INFOUSA	SOUTH WEST
2016	COHEN SANDRA ATTY	# 320	INFOUSA	SOUTH WEST
2016	JONATHAN DO LAW OFFICE	# 320	INFOUSA	SOUTH WEST
2016	THOMAS EHRLICH LAW OFFICE	# 320	INFOUSA	SOUTH WEST
2016	CATAPULT STRATEGIES INC	# 340	INFOUSA	SOUTH WEST
2016	JAMES A CLAYTON & CO	# 340	INFOUSA	SOUTH WEST
2016	SCG COLORED GEMSTONES	# 340	INFOUSA	SOUTH WEST
2011	CALIFORNIA CORPORATE SVC INC		INFOUSA	PACIFIC
2011	DO JONATHAN		INFOUSA	PACIFIC
2011	MANFREDINI		INFOUSA	PACIFIC
2011	ORLANDO PETER		INFOUSA	PACIFIC
2011	SANTA CLARA PRIVATE SECURITY		INFOUSA	PACIFIC
2011	VALLEY INVESTMENT CO		INFOUSA	PACIFIC
2011	DENNIS JR ROBERT L ATTY	# 200	INFOUSA	PACIFIC
2011	PETERSON GRETCHEN ATTY	# 200	INFOUSA	PACIFIC
2011	NICHOLS ROBERT B ATTY	# 205	INFOUSA	PACIFIC
2011	ERIC F HARTMAN LAW OFFICE	# 210	INFOUSA	PACIFIC
2011	ZLOTOFF STANLEY A ATTY	# 215	INFOUSA	PACIFIC
2011	HARMON & ASSOC LAW OFFICES	# 220	INFOUSA	PACIFIC
2011	AMN GOLDEN HILLS HOME LOANS	# 230	INFOUSA	PACIFIC
2011	BRANDIT MARKETING	# 234	INFOUSA	PACIFIC
2011	NOW INTERPRETERS INC	# 238	INFOUSA	PACIFIC
2011	TURNER GROUP PUBLICATIONS	# 300K	INFOUSA	PACIFIC
2011	SAGE COMMERCIAL REAL ESTATE	# 300A	INFOUSA	PACIFIC
2011	DAVID BONEMEYER LAW OFFICES	# 318	INFOUSA	PACIFIC
2011	HILL DAVID A ATTY	# 318	INFOUSA	PACIFIC

City Directory Target Property Address

S 1st St, San Jose, CA 95113

2011	J BRUCE SUTHERLAND LAW OFFICES	# 318	INFOUSA	PACIFIC
2011	MAYEN LAW OFFICES	# 319	INFOUSA	PACIFIC
2011	COHEN SANDRA ATTY	# 320	INFOUSA	PACIFIC
2011	DO JENNY ATTY	# 320	INFOUSA	PACIFIC
2011	JONATHAN DO LAW OFFICE	# 320	INFOUSA	PACIFIC
2011	THOMAS EHRLICH LAW OFFICE	# 320	INFOUSA	PACIFIC
2011	ORLANDO PETER	# 330	INFOUSA	PACIFIC
2011	CATAPULT STRATEGIES INC	# 340	INFOUSA	PACIFIC
2011	GORDON STEVE CPA	# 340	INFOUSA	PACIFIC
2006	BUILDING		HAINES DIRECTORY	SAN JOSE CITY AND SUBURBAN
2006	ACCENT REALTY		HAINES DIRECTORY	SAN JOSE CITY AND SUBURBAN
2006	ACCENT REALTY		HAINES DIRECTORY	SAN JOSE CITY AND SUBURBAN
2006	BRANDT MARKETING		HAINES DIRECTORY	SAN JOSE CITY AND SUBURBAN
2006	CARBONE VINCENT A REALTOR		HAINES DIRECTORY	SAN JOSE CITY AND SUBURBAN
2006	CATAPULT STARTEGIES INC		HAINES DIRECTORY	SAN JOSE CITY AND SUBURBAN
2006	COHEN SANDRA		HAINES DIRECTORY	SAN JOSE CITY AND SUBURBAN
2006	COTO JOE FOR ASSEMBLY		HAINES DIRECTORY	SAN JOSE CITY AND SUBURBAN
2006	DO DAN&DO JENNY LAW OFFICES		HAINES DIRECTORY	SAN JOSE CITY AND SUBURBAN
2006	EHRLICH THOMAS LAW OFFICE		HAINES DIRECTORY	SAN JOSE CITY AND SUBURBAN
2006	ENERGY LINK TRADING&CNLSTNG SV		HAINES DIRECTORY	SAN JOSE CITY AND SUBURBAN
2006	GORDON STEVE CPA		HAINES DIRECTORY	SAN JOSE CITY AND SUBURBAN
2006	HARTMAN ERIC F LAW		HAINES DIRECTORY	SAN JOSE CITY AND SUBURBAN
2006	INVESTMNT COMPANY VALLEY		HAINES DIRECTORY	SAN JOSE CITY AND SUBURBAN
2006	LAW OFFICE OF JONATHAN DO		HAINES DIRECTORY	SAN JOSE CITY AND SUBURBAN
2006	MANFREDINI		HAINES DIRECTORY	SAN JOSE CITY AND SUBURBAN
2006	MAYEN JOSEPH F ESQ ATTY		HAINES DIRECTORY	SAN JOSE CITY AND SUBURBAN

City Directory Target Property Address

S 1st St, San Jose, CA 95113

2006	METROPOLIS NEW MEDIA INC	HAINES DIRECTORY	SAN JOSE CITY AND SUBURBAN
2006	NACHISON DANIEL ATTY	HAINES DIRECTORY	SAN JOSE CITY AND SUBURBAN
2006	NOW INTERPRETERS	HAINES DIRECTORY	SAN JOSE CITY AND SUBURBAN
2006	ORGANZTNL LEARNING CENTER THE	HAINES DIRECTORY	SAN JOSE CITY AND SUBURBAN
2006	ORGANZTNL LEARNING CENTER THE	HAINES DIRECTORY	SAN JOSE CITY AND SUBURBAN
2006	ORLANDO PETER	HAINES DIRECTORY	SAN JOSE CITY AND SUBURBAN
2006	PAN AMERICAN MORTGAGE COMPANY	HAINES DIRECTORY	SAN JOSE CITY AND SUBURBAN
2006	PRINYT MAGIC	HAINES DIRECTORY	SAN JOSE CITY AND SUBURBAN
2006	ROBERT DENNIS GRETCHEN PTRSSN	HAINES DIRECTORY	SAN JOSE CITY AND SUBURBAN
2006	SAGE COMMERCIAL REAL ESTATE	HAINES DIRECTORY	SAN JOSE CITY AND SUBURBAN
2006	SCLAR FINANCIAL	HAINES DIRECTORY	SAN JOSE CITY AND SUBURBAN
2006	SENTINEL GROUP	HAINES DIRECTORY	SAN JOSE CITY AND SUBURBAN
2006	SENTINEL REAL ESTATE COMPANY	HAINES DIRECTORY	SAN JOSE CITY AND SUBURBAN
2006	SILCON VALLEY STRATEGIES	HAINES DIRECTORY	SAN JOSE CITY AND SUBURBAN
2006	SILVER & TAUBE LAW OFFICES OF	HAINES DIRECTORY	SAN JOSE CITY AND SUBURBAN
2006	SILVER MELVYN D	HAINES DIRECTORY	SAN JOSE CITY AND SUBURBAN
2006	SUTHERLAND J BRUCE LAW OFFICE	HAINES DIRECTORY	SAN JOSE CITY AND SUBURBAN
2006	TURNER GROUP PUBLICATIONS	HAINES DIRECTORY	SAN JOSE CITY AND SUBURBAN
2006	UNIVRSL RLTY & FUNDING & SOURCE	HAINES DIRECTORY	SAN JOSE CITY AND SUBURBAN
2006	WADE DIXIE L ATTORNEYS AT LAW	HAINES DIRECTORY	SAN JOSE CITY AND SUBURBAN
2006	WALKER AND SAKO LLP	HAINES DIRECTORY	SAN JOSE CITY AND SUBURBAN
2006	ZLOTOFF STANLEY A PRFSNL CORP	HAINES DIRECTORY	SAN JOSE CITY AND SUBURBAN
2006	ZLOTOFF STANLEY A PRFSNL CORP	HAINES DIRECTORY	SAN JOSE CITY AND SUBURBAN

City Directory Target Property Address

S 1st St, San Jose, CA 95113

2000-01	BUILDING	HAINES DIRECTORY	SAN JOSE CITY AND SUBURBAN
2000-01	A COMPUTER DOCTOR	HAINES DIRECTORY	SAN JOSE CITY AND SUBURBAN
2000-01	A M H CONSULTANTS INC	HAINES DIRECTORY	SAN JOSE CITY AND SUBURBAN
2000-01	ACCENT REALTY	HAINES DIRECTORY	SAN JOSE CITY AND SUBURBAN
2000-01	ALKESH PATEL	HAINES DIRECTORY	SAN JOSE CITY AND SUBURBAN
2000-01	B X I	HAINES DIRECTORY	SAN JOSE CITY AND SUBURBAN
2000-01	BAY AREA REALTY	HAINES DIRECTORY	SAN JOSE CITY AND SUBURBAN
2000-01	BEST FINANCE INS BROKERAGE	HAINES DIRECTORY	SAN JOSE CITY AND SUBURBAN
2000-01	BLUE&ZOLTOFF ATTORNEYS AT LAW	HAINES DIRECTORY	SAN JOSE CITY AND SUBURBAN
2000-01	BOONE RICHARD F ATTY	HAINES DIRECTORY	SAN JOSE CITY AND SUBURBAN
2000-01	BRAYTON MICHAEL D	HAINES DIRECTORY	SAN JOSE CITY AND SUBURBAN
2000-01	BUSINES TEL	HAINES DIRECTORY	SAN JOSE CITY AND SUBURBAN
2000-01	C N A INSURANCE	HAINES DIRECTORY	SAN JOSE CITY AND SUBURBAN
2000-01	CARBONE VINCENT A REALTOR	HAINES DIRECTORY	SAN JOSE CITY AND SUBURBAN
2000-01	DENNIS ROBERT L JR ATTY	HAINES DIRECTORY	SAN JOSE CITY AND SUBURBAN
2000-01	DO DAN&DO JENNY LAW OFFICE	HAINES DIRECTORY	SAN JOSE CITY AND SUBURBAN
2000-01	EHRICH THOMAS LAW OFFICES OF	HAINES DIRECTORY	SAN JOSE CITY AND SUBURBAN
2000-01	GRUDZEN DEVELOPMENT CORP	HAINES DIRECTORY	SAN JOSE CITY AND SUBURBAN
2000-01	HARTMAN ERIC F LAW	HAINES DIRECTORY	SAN JOSE CITY AND SUBURBAN
2000-01	HOWRD JERRY FINANCIAL SERVICE	HAINES DIRECTORY	SAN JOSE CITY AND SUBURBAN
2000-01	LIANDIES JASON ATTY	HAINES DIRECTORY	SAN JOSE CITY AND SUBURBAN
2000-01	MAYEN JOSEPH F ESQ ATTY	HAINES DIRECTORY	SAN JOSE CITY AND SUBURBAN
2000-01	MITCHELL LAW OFFICES	HAINES DIRECTORY	SAN JOSE CITY AND SUBURBAN

City Directory Target Property Address

S 1st St, San Jose, CA 95113

2000-01	NACHISON DANILE ATTY AT LAW		HAINES DIRECTORY	SAN JOSE CITY AND SUBURBAN
2000-01	NETWORK CA		HAINES DIRECTORY	SAN JOSE CITY AND SUBURBAN
2000-01	NOW INTERPRETERS		HAINES DIRECTORY	SAN JOSE CITY AND SUBURBAN
2000-01	ORGANZTNL LEARNING CENTER THE		HAINES DIRECTORY	SAN JOSE CITY AND SUBURBAN
2000-01	PETERSON GRETCHEN A ATTY		HAINES DIRECTORY	SAN JOSE CITY AND SUBURBAN
2000-01	SAGE J B REALTY		HAINES DIRECTORY	SAN JOSE CITY AND SUBURBAN
2000-01	SCLAR FINANCIAL		HAINES DIRECTORY	SAN JOSE CITY AND SUBURBAN
2000-01	SCLAR FINANCIAL CORP		HAINES DIRECTORY	SAN JOSE CITY AND SUBURBAN
2000-01	SCLAR FNCL CORP		HAINES DIRECTORY	SAN JOSE CITY AND SUBURBAN
2000-01	SENSOUS JEWELRY BY DIANA		HAINES DIRECTORY	SAN JOSE CITY AND SUBURBAN
2000-01	SENTINEL GROUP		HAINES DIRECTORY	SAN JOSE CITY AND SUBURBAN
2000-01	SILVER MELVYND	205	HAINES DIRECTORY	SAN JOSE CITY AND SUBURBAN
2000-01	SILVER&TAUBE ATTORNEYS AT LAW	205	HAINES DIRECTORY	SAN JOSE CITY AND SUBURBAN
2000-01	STEPS ONE TRAVEL SERVICES		HAINES DIRECTORY	SAN JOSE CITY AND SUBURBAN
2000-01	SUTHERLAND J BRUCE LAW OFFICE		HAINES DIRECTORY	SAN JOSE CITY AND SUBURBAN
2000-01	TAUBE SILVER RUTH ATTY		HAINES DIRECTORY	SAN JOSE CITY AND SUBURBAN
2000-01	TURNER GROUP PUBLICATIONS		HAINES DIRECTORY	SAN JOSE CITY AND SUBURBAN
2000-01	VU LONG LAW OFFICE OF		HAINES DIRECTORY	SAN JOSE CITY AND SUBURBAN
2000-01	WON GENE		HAINES DIRECTORY	SAN JOSE CITY AND SUBURBAN
2000-01	ZLOTOFFSTANLEY A ATTORNEY		HAINES DIRECTORY	SAN JOSE CITY AND SUBURBAN
1994	BUILDING		HAINES DIRECTORY	SAN JOSE
1994	ALLRED&ALLRED RLTRS		HAINES DIRECTORY	SAN JOSE
1994	BAY AREA REALTY		HAINES DIRECTORY	SAN JOSE

City Directory Target Property Address

S 1st St, San Jose, CA 95113

1994	BOONE RICHARD ATTY	HAINES DIRECTORY	SAN JOSE
1994	CA FLD IRNWRKR FUND	HAINES DIRECTORY	SAN JOSE
1994	CARBONARA P CONTR	HAINES DIRECTORY	SAN JOSE
1994	CARBONE VINCENT A	HAINES DIRECTORY	SAN JOSE
1994	DENNIS ROBERTS L JR	HAINES DIRECTORY	SAN JOSE
1994	DENNIS ROBT JR ATTY	HAINES DIRECTORY	SAN JOSE
1994	EDWARDS WM ATTY	HAINES DIRECTORY	SAN JOSE
1994	HARTMAN ERIC F LAW	HAINES DIRECTORY	SAN JOSE
1994	INTROFAX	HAINES DIRECTORY	SAN JOSE
1994	JOHNSON PRNTG&ENLVP	HAINES DIRECTORY	SAN JOSE
1994	LEVIN SUSAN T ATTY	HAINES DIRECTORY	SAN JOSE
1994	MCMILLAN LAW OFC	HAINES DIRECTORY	SAN JOSE
1994	NETWORK INTEROP	HAINES DIRECTORY	SAN JOSE
1994	PETERSON G A ATTY	HAINES DIRECTORY	SAN JOSE
1994	SAGE J B REALTY	HAINES DIRECTORY	SAN JOSE
1994	SCLAR FNCL CORP	HAINES DIRECTORY	SAN JOSE
1994	SENTINEL GROUP	HAINES DIRECTORY	SAN JOSE
1994	VALLEY TITLE CO	HAINES DIRECTORY	SAN JOSE
1990-91	BUILDING	HAINES DIRECTORY	SAN JOSE
1990-91	ADVISORS TRAVEL	HAINES DIRECTORY	SAN JOSE
1990-91	DENNIS ROBT J ATTY	HAINES DIRECTORY	SAN JOSE
1990-91	EDWARD CARLOYN	HAINES DIRECTORY	SAN JOSE
1990-91	EDWARDS WM ATTY	HAINES DIRECTORY	SAN JOSE

City Directory Target Property Address

S 1st St, San Jose, CA 95113

1990-91	FERRY FINANCIAL INC	HAINES DIRECTORY	SAN JOSE
1990-91	GLENN JOHN ADJUSTER	HAINES DIRECTORY	SAN JOSE
1990-91	JOHNSON PRITING	HAINES DIRECTORY	SAN JOSE
1990-91	PETERSON G A ATTY	HAINES DIRECTORY	SAN JOSE
1990-91	PORTOLA MRTG ASCTS	HAINES DIRECTORY	SAN JOSE
1990-91	SCHROEDER H A ATTY	HAINES DIRECTORY	SAN JOSE
1990-91	SPANO SALVATORE R	HAINES DIRECTORY	SAN JOSE
1990-91	TRAVEL ADVISORS INC	HAINES DIRECTORY	SAN JOSE
1990-91	VALLEY TITLE CO	HAINES DIRECTORY	SAN JOSE
1985	ADVISORS TRAVEL	HAINES DIRECTORY	SAN JOSE
1985	AMER MRTG EXCHANGE	HAINES DIRECTORY	SAN JOSE
1985	CA HOME CAPITAL	HAINES DIRECTORY	SAN JOSE
1985	CA HOME CAPITAL INC	HAINES DIRECTORY	SAN JOSE
1985	GLENN JOHN ADHUSTER	HAINES DIRECTORY	SAN JOSE
1985	LANTERN MORTGAGE CO	HAINES DIRECTORY	SAN JOSE
1985	MCMILLAN JAMES ATTY	HAINES DIRECTORY	SAN JOSE
1985	SAFECO PIRT	HAINES DIRECTORY	SAN JOSE
1985	SPANO SALVATORE R	HAINES DIRECTORY	SAN JOSE
1985	TERRI STAIR TRAVEL	HAINES DIRECTORY	SAN JOSE
1985	TRAVE ADVISORS INC	HAINES DIRECTORY	SAN JOSE
1985	VAL HNDL TRVL SDVSR	HAINES DIRECTORY	SAN JOSE
1985	VALLEY TITLE CO	HAINES DIRECTORY	SAN JOSE
1980	BUILDING	HAINES DIRECTORY	SAN JOSE

City Directory Target Property Address

S 1st St, San Jose, CA 95113

1980	ADVISORS TRAVEL INC	HAINES DIRECTORY	SAN JOSE
1980	CALIF HOME CAPITAL	HAINES DIRECTORY	SAN JOSE
1980	CALIF HOME CAPITAL	HAINES DIRECTORY	SAN JOSE
1980	DEAF CNSLNG ADOV&RE	HAINES DIRECTORY	SAN JOSE
1980	HANDL VAL	HAINES DIRECTORY	SAN JOSE
1980	I C F INC	HAINES DIRECTORY	SAN JOSE
1980	JULES DUC CONSTRCTN	HAINES DIRECTORY	SAN JOSE
1980	LEIGH&DRYCREEK SLS	HAINES DIRECTORY	SAN JOSE
1980	PIERCE ROBERT	HAINES DIRECTORY	SAN JOSE
1980	PRINCETON PRORPTIES	HAINES DIRECTORY	SAN JOSE
1980	SAFECO PIRT	HAINES DIRECTORY	SAN JOSE
1980	SANJSE CONSTRUCTION	HAINES DIRECTORY	SAN JOSE
1980	SECURITY FIN SERVICE	HAINES DIRECTORY	SAN JOSE
1980	SECURITY FINANCE CO	HAINES DIRECTORY	SAN JOSE
1980	TRAVEL ADVISORS INC	HAINES DIRECTORY	SAN JOSE
1980	VAL HNDL TRVL ADVSR	HAINES DIRECTORY	SAN JOSE
1980	VALLEY TITLE	HAINES DIRECTORY	SAN JOSE
1975	VALLEY TITLE CO	R.L. POLK & CO.	SAN JOSE
1975	X [FOR OTHER OCCUPANTS SEE 30 E SAN CARLOS ST]	R.L. POLK & CO.	SAN JOSE
1970	MIRIANI RAINVILLE CHARGIN & CHARGIN	R.L. POLK & CO.	SAN JOSE
1970	TRAVEL ADVISORS	R.L. POLK & CO.	SAN JOSE
1970	VALLEY TITLE CO	R.L. POLK & CO.	SAN JOSE
1915	X [SAN CARLOS INTS]	R.L. POLK & CO.	SAN JOSE
<u>301 S 1ST ST</u>			
2016	ORIGINAL JOE'S RESTAURANT	INFOUSA	SOUTH WEST

City Directory Target Property Address

S 1st St, San Jose, CA 95113

2011	ORIGINAL JOE'S RESTAURANT	INFOUSA	PACIFIC
2011	HERTZ LOCAL EDITION	INFOUSA	PACIFIC
2011	MARRIOTT-SAN JOSE	INFOUSA	PACIFIC
2011	STREAMLINE COMMUNICATIONS	INFOUSA	PACIFIC
2011	TANQ	INFOUSA	PACIFIC
2006	ORIGINAL JOES REST	HAINES DIRECTORY	SAN JOSE CITY AND SUBURBAN
2000-01	OROGINAL JOES REST	HAINES DIRECTORY	SAN JOSE CITY AND SUBURBAN
2000-01	ROCCA MATT	HAINES DIRECTORY	SAN JOSE CITY AND SUBURBAN
1994	OROGINAL JOES REST	HAINES DIRECTORY	SAN JOSE
1990-91	ORIGNAL JOES REST	HAINES DIRECTORY	SAN JOSE
1985	ORIGINAL JOES REST	HAINES DIRECTORY	SAN JOSE
1980	ORIGINAL JOES REST	HAINES DIRECTORY	SAN JOSE
1975	ORIGINAL JOE'S [RESTR]	R.L. POLK & CO.	SAN JOSE
1970	ORIGINAL JOE'S [RESTR]	R.L. POLK & CO.	SAN JOSE
1965	OROGINAL JOE'S RESTR]	R.L. POLK & CO.	SAN JOSE
1961	ORIGINAL JOE'S [RESTR]	R.L. POLK & CO.	SAN JOSE
1955	APPLETON & CO [WOMEN'S CLO]	R.L. POLK & CO.	SAN JOSE
1949-50	APPETON & CO [WOMEN'S CLO]	R.L. POLK & CO.	SAN JOSE
1945	APPLETON & CO [WOMEN'S CLO]	R.L. POLK & CO.	SAN JOSE
1940	APPLETON & CO [WOMEN'S FURNGS]	R.L. POLK & CO.	SAN JOSE
1935	APPLETON & CO [WOMEN'S CLO]	R.L. POLK & CO.	SAN JOSE
1930	APPLETON & CO [WOMENS' READY-TO-WEAR]	R.L. POLK & CO.	SAN JOSE
<u>302 S 1ST ST</u>			
2011	IL FORNAIO	INFOUSA	PACIFIC
2011	ST CLAIRE HOTEL	INFOUSA	PACIFIC
1930	SANTOS MIGUEL [FLORIST]	R.L. POLK & CO.	SAN JOSE
<u>306 S 1ST ST</u>			
1930	VACANT	R.L. POLK & CO.	SAN JOSE

City Directory Target Property Address

S 1st St, San Jose, CA 95113

310 S 1ST ST

2016	SAN JOSE SILICON VLY CHAMBER		INFOUSA	SOUTH WEST
2006	C OF C SANJSE SILICON VALLEY		HAINES DIRECTORY	SAN JOSE CITY AND SUBURBAN
2006	SANJSE CHAMBER OF COMMERCE		HAINES DIRECTORY	SAN JOSE CITY AND SUBURBAN
2006	SANJSE SILICON VLY C OF C		HAINES DIRECTORY	SAN JOSE CITY AND SUBURBAN
2006	SANJSE SKYROCKETS		HAINES DIRECTORY	SAN JOSE CITY AND SUBURBAN
2000-01	C OF C SAN JOSE SILICON VALLEY		HAINES DIRECTORY	SAN JOSE CITY AND SUBURBAN
2000-01	SANJOSE SILICON VALLEY C OF C		HAINES DIRECTORY	SAN JOSE CITY AND SUBURBAN
1930	VACANT		R.L. POLK & CO.	SAN JOSE
1925	FERN APTS		R.L. POLK & CO.	SAN JOSE
1920	VACANT		R.L. POLK & CO.	SAN JOSE
1915	SAVOY THE		R.L. POLK & CO.	SAN JOSE
1915	HAYNES LUCY A (WID A J)		R.L. POLK & CO.	SAN JOSE

311 S 1ST ST

2016	MORTON	# 202	INFOUSA	SOUTH WEST
2016	CUEVAS CESAR	# 401	INFOUSA	SOUTH WEST
2016	AKHAVANTAFTI NAVID	# 408	INFOUSA	SOUTH WEST
2011	ELKINS RANDALL & MARGARET		INFOUSA	PACIFIC
2011	MOSHER TODD		INFOUSA	PACIFIC
2011	NIEUWENBOER NIKI D		INFOUSA	PACIFIC
2011	ST CLAIR NEWS STAND		INFOUSA	PACIFIC
2006	ST CLAIR NEWS STAND		HAINES DIRECTORY	SAN JOSE CITY AND SUBURBAN
2000-01	ST CLAIR NEWSSTAND		HAINES DIRECTORY	SAN JOSE CITY AND SUBURBAN
1994	ST CLAIR NEWS STAND		HAINES DIRECTORY	SAN JOSE
1975	SAINTE CLAIRE BUILDING		R.L. POLK & CO.	SAN JOSE
1975	ROOMS		R.L. POLK & CO.	SAN JOSE
1975	VACANT	201	R.L. POLK & CO.	SAN JOSE
1975	X [STREET CONTINUED]		R.L. POLK & CO.	SAN JOSE
1970	SAINTE CLAIRE BUILDING		R.L. POLK & CO.	SAN JOSE

City Directory Target Property Address

S 1st St, San Jose, CA 95113

1970	ROOMS		R.L. POLK & CO.	SAN JOSE
1970	SNA JOSE CLINICAL LABORATORIES	201	R.L. POLK & CO.	SAN JOSE
1970	BLUHM MICHL M [PHYS]	205	R.L. POLK & CO.	SAN JOSE
1970	JOHNSTON CHARLES L JR [PHYS]	205	R.L. POLK & CO.	SAN JOSE
1970	LACKNER EDW J [PHYS]	206	R.L. POLK & CO.	SAN JOSE
1970	LACKNER LOUIS [PHYS]	206	R.L. POLK & CO.	SAN JOSE
1970	SAINTE CLAIRE DENTAL LABORATORY	214	R.L. POLK & CO.	SAN JOSE
1970	VACANT	217	R.L. POLK & CO.	SAN JOSE
1970	MARX PACTICAL NURSES'S REGISTRY	219	R.L. POLK & CO.	SAN JOSE
1970	SAN JOSE NURSES' REGISTRY	219	R.L. POLK & CO.	SAN JOSE
1970	WILSON JOHN C [PHYS]	221	R.L. POLK & CO.	SAN JOSE
1970	VACANT	225	R.L. POLK & CO.	SAN JOSE
1970	HOHL JOHN M [PHYS]	301	R.L. POLK & CO.	SAN JOSE
1970	BERMAN HERBERT R [PHYS]	309	R.L. POLK & CO.	SAN JOSE
1970	PAULSON FRANK [PHYS]	310	R.L. POLK & CO.	SAN JOSE
1970	MEHL GEO E [MFG JWLR]	312	R.L. POLK & CO.	SAN JOSE
1970	MILLER MILTON J [DENTIST]	313	R.L. POLK & CO.	SAN JOSE
1970	VACANT	316	R.L. POLK & CO.	SAN JOSE
1970	KNUDSEN ARTH M [DENTIST]	318	R.L. POLK & CO.	SAN JOSE
1970	BARNES CHARLES F [PHYSICAL THERAPIST]	321	R.L. POLK & CO.	SAN JOSE
1970	VACANT	324	R.L. POLK & CO.	SAN JOSE
1970	VACANT	326	R.L. POLK & CO.	SAN JOSE
1970	LOBOB LABORATORIES	402	R.L. POLK & CO.	SAN JOSE
1970	GILMER GOODLOE [OPTOM]	405	R.L. POLK & CO.	SAN JOSE
1970	LOHR ROBT M [OPTOM]	405	R.L. POLK & CO.	SAN JOSE
1970	VACANT	409	R.L. POLK & CO.	SAN JOSE
1970	ROTARY CLUB OF SNA JOSE	410	R.L. POLK & CO.	SAN JOSE
1970	MARKS & PAZOS [LWYRS]	414	R.L. POLK & CO.	SAN JOSE
1970	VACANT	415	R.L. POLK & CO.	SAN JOSE
1970	CRAIG F DONWOOD [PODIATRIST]	416	R.L. POLK & CO.	SAN JOSE
1970	CRAIG PEARL M [PODIATRIST]	416	R.L. POLK & CO.	SAN JOSE
1970	DE COLA A MARGUERITE [PHYS]	418	R.L. POLK & CO.	SAN JOSE

City Directory Target Property Address

S 1st St, San Jose, CA 95113

1970	HOME REFERENCE LIBRARY OF THE PENINSULA	426	R.L. POLK & CO.	SAN JOSE
1970	VACANT	501	R.L. POLK & CO.	SAN JOSE
1970	VACANT	502	R.L. POLK & CO.	SAN JOSE
1970	JACKSON LELANDE W [DENTIST]	508	R.L. POLK & CO.	SAN JOSE
1970	DREW FRED F [PODIATRIST]	512	R.L. POLK & CO.	SAN JOSE
1970	ARNERICH VINCENT A [DENTIST]	516	R.L. POLK & CO.	SAN JOSE
1970	MORGAN IVAN W [DENTIST]	518	R.L. POLK & CO.	SAN JOSE
1970	SPENCER INTERNATIONAL PRESS INC [BKS RET]	522	R.L. POLK & CO.	SAN JOSE
1970	VACANT	524	R.L. POLK & CO.	SAN JOSE
1970	COCHRAN EDW A [OPTOM]	526	R.L. POLK & CO.	SAN JOSE
1970	X [STREET CONTINUED]		R.L. POLK & CO.	SAN JOSE
1965	SAINTE CLAIRE BLDG		R.L. POLK & CO.	SAN JOSE
1965	ROOMS		R.L. POLK & CO.	SAN JOSE
1965	SAN JOSE CLINICAL LABORATORIES	201	R.L. POLK & CO.	SAN JOSE
1965	BLUHN MICHL M [PHYS]	205	R.L. POLK & CO.	SAN JOSE
1965	JOHNSTON CHAS L JR [PHYS]		R.L. POLK & CO.	SAN JOSE
1965	LACKNER EDW J [PHYS]	206	R.L. POLK & CO.	SAN JOSE
1965	LACKNER LOUIS [PHYS]		R.L. POLK & CO.	SAN JOSE
1965	VACANT	209	R.L. POLK & CO.	SAN JOSE
1965	SAINTE CLAIRE DENTAL LABY	214	R.L. POLK & CO.	SAN JOSE
1965	DECOLA A MARJUERITE (OFC)	216	R.L. POLK & CO.	SAN JOSE
1965	VACANT	216A-17	R.L. POLK & CO.	SAN JOSE
1965	SAN JOSE NURSES REGISTRY	219	R.L. POLK & CO.	SAN JOSE
1965	MARX PRACTICAL NURSES REGISTRY		R.L. POLK & CO.	SAN JOSE
1965	WILSON JOHN C [PHYS]	221	R.L. POLK & CO.	SAN JOSE
1965	FERNISH CHAS A [PHYS]	227	R.L. POLK & CO.	SAN JOSE
1965	GOVT OFC-POST OFFICE	300	R.L. POLK & CO.	SAN JOSE
1965	HOHL JOHN M [PHYS]	301	R.L. POLK & CO.	SAN JOSE
1965	BERMAN HERBERT R [PHYS]	309	R.L. POLK & CO.	SAN JOSE
1965	PAULSON FRANK [PHYS]	310	R.L. POLK & CO.	SAN JOSE
1965	PAULSON FRANK [PHYS]	311	R.L. POLK & CO.	SAN JOSE
1965	MEHL GEO E [JWLRS MFG]	312	R.L. POLK & CO.	SAN JOSE

City Directory Target Property Address

S 1st St, San Jose, CA 95113

1965	MILLER MILTON J [DENTIST]	313	R.L. POLK & CO.	SAN JOSE
1965	VACANT	316	R.L. POLK & CO.	SAN JOSE
1965	ROSENTHAL HAROLD [DENTIST]	318	R.L. POLK & CO.	SAN JOSE
1965	BARNES CHAS F [PHYSICAL THERAPIST]	321	R.L. POLK & CO.	SAN JOSE
1965	RANDLE HAROLD Y [PHYS]	324	R.L. POLK & CO.	SAN JOSE
1965	VACANT	327	R.L. POLK & CO.	SAN JOSE
1965	VACANT	404	R.L. POLK & CO.	SAN JOSE
1965	VACANT	405	R.L. POLK & CO.	SAN JOSE
1965	BRODOVSKY DANL [PHYS]	409	R.L. POLK & CO.	SAN JOSE
1965	ROTARY CLUB OF SAN JOSE	410	R.L. POLK & CO.	SAN JOSE
1965	SMITH LLOYD E [PHYS]	415	R.L. POLK & CO.	SAN JOSE
1965	CRAIG F DONWOOD [PODIATRIST]	416	R.L. POLK & CO.	SAN JOSE
1965	CRAIG PEARL M MRS		R.L. POLK & CO.	SAN JOSE
1965	DECOLA A MARGUERITE [PHYS]	418	R.L. POLK & CO.	SAN JOSE
1965	STADLER ERMAN [PHYS]	425	R.L. POLK & CO.	SAN JOSE
1965	CASSELL IRVING [PHYS]	502	R.L. POLK & CO.	SAN JOSE
1965	JACKSON LELANDE W [DENTIST]	508	R.L. POLK & CO.	SAN JOSE
1965	DREW FRED DANL F [PODIATRIST]	512	R.L. POLK & CO.	SAN JOSE
1965	LAMON J DANL JR [PHYS]	514	R.L. POLK & CO.	SAN JOSE
1965	ARNERICH VINCENT A [DENTIST]	516	R.L. POLK & CO.	SAN JOSE
1965	MORGAN IVAN W [DENTIST]	518	R.L. POLK & CO.	SAN JOSE
1965	HERSCH BERT COPTOM	522	R.L. POLK & CO.	SAN JOSE
1965	COCHRAN EDW A [OPTOM]	526	R.L. POLK & CO.	SAN JOSE
1965	X [STREET CONTINUED]		R.L. POLK & CO.	SAN JOSE
1961	SAINTE CLAIRE BUILDING		R.L. POLK & CO.	SAN JOSE
1961	ROOMS		R.L. POLK & CO.	SAN JOSE
1961	SANJOSE CLINICAL LABORATORIES	202	R.L. POLK & CO.	SAN JOSE
1961	BLUHM MICHL [PHYS]		R.L. POLK & CO.	SAN JOSE
1961	JOHNSON CHAS L JR [PHYS]		R.L. POLK & CO.	SAN JOSE
1961	GRAY GEO A [PHYS]	209	R.L. POLK & CO.	SAN JOSE
1961	SAINTE CLAIRE DENTAL LABY	214	R.L. POLK & CO.	SAN JOSE
1961	DECOLA A MARGUERITE [PHYS]	217	R.L. POLK & CO.	SAN JOSE
1961	SANJOSE GENL NURSE'S REGISTRY AGCY	219	R.L. POLK & CO.	SAN JOSE

City Directory Target Property Address

S 1st St, San Jose, CA 95113

1961	SANTA CLARA COUNTRY PRACTICAL NURSES REGISTRY		R.L. POLK & CO.	SAN JOSE
1961	WILSON JOHN C [PHYS]	221	R.L. POLK & CO.	SAN JOSE
1961	FERNISH CHAS A [PHYS]	227	R.L. POLK & CO.	SAN JOSE
1961	HOHL JOHN M [PHYS]	301	R.L. POLK & CO.	SAN JOSE
1961	BERMAN HERBERT R [PHYS]	309	R.L. POLK & CO.	SAN JOSE
1961	PAULSON FRANK [PHYS]	310	R.L. POLK & CO.	SAN JOSE
1961	MEHL GEO E [JWLRS MFG]	312	R.L. POLK & CO.	SAN JOSE
1961	MILLER MILTON J [DENTIST]	313	R.L. POLK & CO.	SAN JOSE
1961	VACANT	316	R.L. POLK & CO.	SAN JOSE
1961	ROSENTHAL HAROLD [DENTIST]	318	R.L. POLK & CO.	SAN JOSE
1961	BARNES CHAS F [PHYSICAL THERAPIST]	321	R.L. POLK & CO.	SAN JOSE
1961	RANDLE HAROLD Y [PHYS]	324	R.L. POLK & CO.	SAN JOSE
1961	VACANT	325	R.L. POLK & CO.	SAN JOSE
1961	CHILDERS LELAND A [PHYS]	404	R.L. POLK & CO.	SAN JOSE
1961	ACME CONTACT LENS CO INC [MFRS]	405	R.L. POLK & CO.	SAN JOSE
1961	BRODOVSKY DANL [PHYS]	409	R.L. POLK & CO.	SAN JOSE
1961	GILMER GOODLOE [OPTOM]	410	R.L. POLK & CO.	SAN JOSE
1961	SMITH LLOYD E [PHYS]	415	R.L. POLK & CO.	SAN JOSE
1961	VACANT	416	R.L. POLK & CO.	SAN JOSE
1961	HERSCH BERT COPTOM	420	R.L. POLK & CO.	SAN JOSE
1961	VACANT	422	R.L. POLK & CO.	SAN JOSE
1961	STADLER ERMAN [PHYS]	425	R.L. POLK & CO.	SAN JOSE
1961	DREW DRED F [CHIROPDIST]	501	R.L. POLK & CO.	SAN JOSE
1961	CASSELL IRVING [PHYS]	502	R.L. POLK & CO.	SAN JOSE
1961	JACKSON LELANDE W [DENTIST]	508	R.L. POLK & CO.	SAN JOSE
1961	VACANT	512	R.L. POLK & CO.	SAN JOSE
1961	LAMON J DANL JR [PHYS]	515	R.L. POLK & CO.	SAN JOSE
1961	ARNERICH VINCENT A [DENTIST]	516	R.L. POLK & CO.	SAN JOSE
1961	MORGAN IVAN W [DENTIST]	519	R.L. POLK & CO.	SAN JOSE
1961	VACANT	522	R.L. POLK & CO.	SAN JOSE
1961	LACKNER LOUIS [PHYS]	525	R.L. POLK & CO.	SAN JOSE
1955	SAINTE CLAIRE BUILDING		R.L. POLK & CO.	SAN JOSE
1955	ROOMS		R.L. POLK & CO.	SAN JOSE

City Directory Target Property Address

S 1st St, San Jose, CA 95113

1955	SANJOSE CLINICAL LABY	201	R.L. POLK & CO.	SAN JOSE
1955	BLUHM MICHL [PHYS]	205	R.L. POLK & CO.	SAN JOSE
1955	JOHNSTON CHAS L JR [PHYS]		R.L. POLK & CO.	SAN JOSE
1955	GRAY GEO A [PHYS]	209	R.L. POLK & CO.	SAN JOSE
1955	CLOSSON WM G JR [PHYS]	214-15	R.L. POLK & CO.	SAN JOSE
1955	DECOLA A MARGUERITE [PHYS]	217	R.L. POLK & CO.	SAN JOSE
1955	LEWIS THOS E [DENTIST]	219	R.L. POLK & CO.	SAN JOSE
1955	WILSON DOXEY R [PHYS]	221	R.L. POLK & CO.	SAN JOSE
1955	WILSON JOHN C [PHYS]		R.L. POLK & CO.	SAN JOSE
1955	FERNISH CHAS A [PHYS]	225	R.L. POLK & CO.	SAN JOSE
1955	HOHL JOHN M [PHYS]	301	R.L. POLK & CO.	SAN JOSE
1955	BERMAN HERBERT R	309	R.L. POLK & CO.	SAN JOSE
1955	PAULSON FRANK [PHYS]	310	R.L. POLK & CO.	SAN JOSE
1955	SAINTE CLAIRE DENTAL LABY	312	R.L. POLK & CO.	SAN JOSE
1955	MILLER MILTON J [DENTIST]	314	R.L. POLK & CO.	SAN JOSE
1955	OSBORNE ALONZO N [OPTOM]	316	R.L. POLK & CO.	SAN JOSE
1955	ROSENTHAL HAROLD [DENTIST]	318	R.L. POLK & CO.	SAN JOSE
1955	BARNES CHAS E [PHYSIOTHERAPIST]	321	R.L. POLK & CO.	SAN JOSE
1955	RANDLE HAROLD Y [PHYS]	324	R.L. POLK & CO.	SAN JOSE
1955	BADAMI ANTHONY G [PHYS]	325	R.L. POLK & CO.	SAN JOSE
1955	CHILDERS LELAND A [PHYS]	404	R.L. POLK & CO.	SAN JOSE
1955	ALBERTSON GALEN L	405	R.L. POLK & CO.	SAN JOSE
1955	COOLEY DEORR [DENTIST]		R.L. POLK & CO.	SAN JOSE
1955	BRODOVSKY DANL [PHYS]	409	R.L. POLK & CO.	SAN JOSE
1955	GILMER GOODLOE [OPTOM]	410	R.L. POLK & CO.	SAN JOSE
1955	SMITH LLOYD E [PHYS]	415	R.L. POLK & CO.	SAN JOSE
1955	BUELL ROBT A [DENTIAT]	416	R.L. POLK & CO.	SAN JOSE
1955	HERSCH BERT C [OPTOM]	420	R.L. POLK & CO.	SAN JOSE
1955	LAMOM J DANL JR [PHYS]	422	R.L. POLK & CO.	SAN JOSE
1955	STADLER ERMAN [PHYS]	425	R.L. POLK & CO.	SAN JOSE
1955	DREW FRED F [CHIROPDIST]	501	R.L. POLK & CO.	SAN JOSE
1955	CASELL IRVING S [PHYS]	502	R.L. POLK & CO.	SAN JOSE
1955	JACKSON LELAND W [DENTIST]	508	R.L. POLK & CO.	SAN JOSE

City Directory Target Property Address

S 1st St, San Jose, CA 95113

1955	HOLDSWORTH M J [PHYS]	512	R.L. POLK & CO.	SAN JOSE
1955	MCELLIGOTT EDMUND W [PHYS]		R.L. POLK & CO.	SAN JOSE
1955	COOK ENAS P [PHYS]	515	R.L. POLK & CO.	SAN JOSE
1955	ARNERICH VINCENT A [DENTIST]	516	R.L. POLK & CO.	SAN JOSE
1955	MORGAN IVAN W [DENTIST]	519	R.L. POLK & CO.	SAN JOSE
1955	ANDERSON LEE [PHYS]	524	R.L. POLK & CO.	SAN JOSE
1955	LACKNER LOUIS [PHYS]	525	R.L. POLK & CO.	SAN JOSE
1955	X [STREET CONTINUED]		R.L. POLK & CO.	SAN JOSE
1949-50	SAINTE CLAIRE BUILDING		R.L. POLK & CO.	SAN JOSE
1949-50	ROOMS		R.L. POLK & CO.	SAN JOSE
1949-50	S J CLINICAL LABTY	201	R.L. POLK & CO.	SAN JOSE
1949-50	BORDEN F W [PHYS]	205	R.L. POLK & CO.	SAN JOSE
1949-50	GRAY G A [PHJYS]	209	R.L. POLK & CO.	SAN JOSE
1949-50	JENKLE-DAVIDSON OPTICAL CO	215	R.L. POLK & CO.	SAN JOSE
1949-50	DE COLA A M [PHYS]	217	R.L. POLK & CO.	SAN JOSE
1949-50	LEWIS T E [DENTIST]	219	R.L. POLK & CO.	SAN JOSE
1949-50	WILSON D R [PHYS]	221	R.L. POLK & CO.	SAN JOSE
1949-50	WILSON J C [PHYS]		R.L. POLK & CO.	SAN JOSE
1949-50	FERNISH C A [PHYS]	225	R.L. POLK & CO.	SAN JOSE
1949-50	HOHL J M [PHYS]	301	R.L. POLK & CO.	SAN JOSE
1949-50	CLOSSON W G JR [PHYS]	304	R.L. POLK & CO.	SAN JOSE
1949-50	BROEMSER M A [PHYS]	309	R.L. POLK & CO.	SAN JOSE
1949-50	WHITAKER L S [PHYS]	310	R.L. POLK & CO.	SAN JOSE
1949-50	HALL DOROTHY MRS [BEAUTY SHOP]	312	R.L. POLK & CO.	SAN JOSE
1949-50	MILLER M J [DENTIST]	314	R.L. POLK & CO.	SAN JOSE
1949-50	WASH A L [PHYS]		R.L. POLK & CO.	SAN JOSE
1949-50	OSBORNE A N [OPTOM]	316	R.L. POLK & CO.	SAN JOSE
1949-50	ROSENTHAL HAROLD [DENTIST]	318	R.L. POLK & CO.	SAN JOSE
1949-50	BARNES C F [PHYSIO-THERAPISTS]	321	R.L. POLK & CO.	SAN JOSE
1949-50	RANDLE H Y [PHYS]	324	R.L. POLK & CO.	SAN JOSE
1949-50	BLUHM MICHL [PHYS]	325	R.L. POLK & CO.	SAN JOSE
1949-50	CHILDEFS L A [PHYS]	404	R.L. POLK & CO.	SAN JOSE
1949-50	ALBERTSON G L JR [DENTIST]	405-06	R.L. POLK & CO.	SAN JOSE

City Directory Target Property Address

S 1st St, San Jose, CA 95113

1949-50	CAMPBELL DAN [PHYS]	409	R.L. POLK & CO.	SAN JOSE
1949-50	CAMPBELL W P [OPTOM]	410	R.L. POLK & CO.	SAN JOSE
1949-50	GILMER GOODLOE [OPTOM]		R.L. POLK & CO.	SAN JOSE
1949-50	SMITH L E [PHYS]	415	R.L. POLK & CO.	SAN JOSE
1949-50	HUTSON R W [DENTIST]	416	R.L. POLK & CO.	SAN JOSE
1949-50	HETSCH B C [OPTOM]	420	R.L. POLK & CO.	SAN JOSE
1949-50	LAMON J D JR [PHYS]	422	R.L. POLK & CO.	SAN JOSE
1949-50	STADLER ERMAN [PHYS]	425	R.L. POLK & CO.	SAN JOSE
1949-50	ROGOZEN ALEX [PHYS]	501	R.L. POLK & CO.	SAN JOSE
1949-50	CASELL IRVING [PHYS]	502	R.L. POLK & CO.	SAN JOSE
1949-50	JACKSON L E [DENTIST]	508	R.L. POLK & CO.	SAN JOSE
1949-50	MCELLIGOT E W [PHYS]	512	R.L. POLK & CO.	SAN JOSE
1949-50	ARNERICH V A [DENTIST]	516	R.L. POLK & CO.	SAN JOSE
1949-50	MORGAN I W [DENTIST]	519	R.L. POLK & CO.	SAN JOSE
1949-50	ANDERSON C L [PHYS]	524	R.L. POLK & CO.	SAN JOSE
1949-50	LACKNER LOUIS [PHYS]	525	R.L. POLK & CO.	SAN JOSE
1949-50	X [STREET CONTINUED]		R.L. POLK & CO.	SAN JOSE
1945	SAINTE CLAIRE BUILDING		R.L. POLK & CO.	SAN JOSE
1945	ROOMS		R.L. POLK & CO.	SAN JOSE
1945	BORDEN F W [PHYS]	206	R.L. POLK & CO.	SAN JOSE
1945	GARY G A [PHYS]	209	R.L. POLK & CO.	SAN JOSE
1945	COOK E P [PHYS]	215	R.L. POLK & CO.	SAN JOSE
1945	COLA A MARGUERLITE [PHYS]	217	R.L. POLK & CO.	SAN JOSE
1945	WATERS G W [PHYS]	218	R.L. POLK & CO.	SAN JOSE
1945	WILSON D R [PHYS]	220	R.L. POLK & CO.	SAN JOSE
1945	WILSON J C [PHYS]		R.L. POLK & CO.	SAN JOSE
1945	FERNISH C A [PHYS]	225	R.L. POLK & CO.	SAN JOSE
1945	HOHL J M]PHYS]	301	R.L. POLK & CO.	SAN JOSE
1945	S J CLINICAL LABORATRIES	304	R.L. POLK & CO.	SAN JOSE
1945	BROEMSER M A [PHYS]	309	R.L. POLK & CO.	SAN JOSE
1945	HALL DOROTHY MRS [BEAUTY SHOP]	312	R.L. POLK & CO.	SAN JOSE
1945	MILLER J B	314	R.L. POLK & CO.	SAN JOSE
1945	MILLER M J [DENTIST]		R.L. POLK & CO.	SAN JOSE

City Directory Target Property Address

S 1st St, San Jose, CA 95113

1945	OSBORNE A N [OPTOM]	316	R.L. POLK & CO.	SAN JOSE
1945	BROWN A D [HEARING AIDS]	322	R.L. POLK & CO.	SAN JOSE
1945	BADAMI A G [PHYS]	324	R.L. POLK & CO.	SAN JOSE
1945	SUNSERI JAS [PHYS]	325	R.L. POLK & CO.	SAN JOSE
1945	STADLER ERMAN [PHYS]	403	R.L. POLK & CO.	SAN JOSE
1945	HARD FRANC LUCILE [OPTOM]	406	R.L. POLK & CO.	SAN JOSE
1945	GEORGE J E [DENTIST]	409	R.L. POLK & CO.	SAN JOSE
1945	PUGH J W [OPTOM]	410	R.L. POLK & CO.	SAN JOSE
1945	SMITH L E [PHYS]	415	R.L. POLK & CO.	SAN JOSE
1945	CARMELLA J S [DENTIST]	416	R.L. POLK & CO.	SAN JOSE
1945	HERSCH B C	420-421	R.L. POLK & CO.	SAN JOSE
1945	CALLISON F W [PHYS]	422	R.L. POLK & CO.	SAN JOSE
1945	JENSEN J P [PHYS]		R.L. POLK & CO.	SAN JOSE
1945	MUIR J C [PHYS]	425	R.L. POLK & CO.	SAN JOSE
1945	CASSELL IRVING [PHYS]	502	R.L. POLK & CO.	SAN JOSE
1945	JACKSON L W [DENTIST]		R.L. POLK & CO.	SAN JOSE
1945	AREANA LEO [DENTIST]	510	R.L. POLK & CO.	SAN JOSE
1945	MCCONNELL O G [PHYS]	512	R.L. POLK & CO.	SAN JOSE
1945	HODGES E R [DENTIST]	516	R.L. POLK & CO.	SAN JOSE
1945	MORGAN I W [DENTIST]	519	R.L. POLK & CO.	SAN JOSE
1945	VISITING NURSE ASSN	520	R.L. POLK & CO.	SAN JOSE
1945	BARNES C F [PHYSIOTHERAPIST]	521	R.L. POLK & CO.	SAN JOSE
1945	PRESTON MARY I [PHYS]	524	R.L. POLK & CO.	SAN JOSE
1945	LACKNER LOUIS [PHYS]	525	R.L. POLK & CO.	SAN JOSE
1945	X [STREET CONTINUED]		R.L. POLK & CO.	SAN JOSE
1940	SAINTE CLAIRE BUILDING		R.L. POLK & CO.	SAN JOSE
1940	ROOMS		R.L. POLK & CO.	SAN JOSE
1940	MUIR J C [PHYS]	201	R.L. POLK & CO.	SAN JOSE
1940	BURCHFIEL C M [PHYS]	205	R.L. POLK & CO.	SAN JOSE
1940	GRAY G A [PHYS]	209	R.L. POLK & CO.	SAN JOSE
1940	COOK E P [PHYS]	215	R.L. POLK & CO.	SAN JOSE
1940	MCCONNELL O G [PHYS]	216	R.L. POLK & CO.	SAN JOSE
1940	CHAIKEN L H [PHYS]	218	R.L. POLK & CO.	SAN JOSE

City Directory Target Property Address

S 1st St, San Jose, CA 95113

1940	WILLIAMS J G [PHYS]	220	R.L. POLK & CO.	SAN JOSE
1940	VOGELMAN J G [PHYS]	221	R.L. POLK & CO.	SAN JOSE
1940	WILSON J C [PHYS]	225	R.L. POLK & CO.	SAN JOSE
1940	FERNISH C A [PHYS]	227	R.L. POLK & CO.	SAN JOSE
1940	CRAIG F D	301	R.L. POLK & CO.	SAN JOSE
1940	BRODOVSKY DANL [PHYS]	302	R.L. POLK & CO.	SAN JOSE
1940	S J CLINICAL LABORATORY	304	R.L. POLK & CO.	SAN JOSE
1940	BROEMSER M A X-RAY [LABTRY]	308	R.L. POLK & CO.	SAN JOSE
1940	HALL DOROTHY [BEAUTY SHOP]	309	R.L. POLK & CO.	SAN JOSE
1940	WHITAKER L S [PHYS]	310	R.L. POLK & CO.	SAN JOSE
1940	AUZERAIS ESTATE	312	R.L. POLK & CO.	SAN JOSE
1940	MATHERS GERTRUDE MRS [NOTARY]		R.L. POLK & CO.	SAN JOSE
1940	CAL-WESTERN STATES LIFE INS CO	314	R.L. POLK & CO.	SAN JOSE
1940	OSBORNE A N [OPTOM]	316	R.L. POLK & CO.	SAN JOSE
1940	ROSENTHAL HAROLIC [DENTIST]	318	R.L. POLK & CO.	SAN JOSE
1940	ROUFF E A [PHYS]	319	R.L. POLK & CO.	SAN JOSE
1940	SUNSERI JAS [PHYS]	320	R.L. POLK & CO.	SAN JOSE
1940	BADAMI A G [PHYS]	324	R.L. POLK & CO.	SAN JOSE
1940	PROTCHARD J L [PHYS]	327	R.L. POLK & CO.	SAN JOSE
1940	STANDARD R L [DENTIST]	4TH FL	R.L. POLK & CO.	SAN JOSE
1940	STADLER ERMAN [PHYS]		R.L. POLK & CO.	SAN JOSE
1940	HARD F L [OPTOM]	410	R.L. POLK & CO.	SAN JOSE
1940	WATERS G W [PHYS]	411	R.L. POLK & CO.	SAN JOSE
1940	CHILDERS L A [PHYS]	413	R.L. POLK & CO.	SAN JOSE
1940	FOX L P [PHYS]	501	R.L. POLK & CO.	SAN JOSE
1940	CASSELL IRVING [PHYS]	502	R.L. POLK & CO.	SAN JOSE
1940	JACKSON L W [DENTIST]		R.L. POLK & CO.	SAN JOSE
1940	ARENA LEO [DENTIST]	510	R.L. POLK & CO.	SAN JOSE
1940	RYAN F S [PHYS]	512	R.L. POLK & CO.	SAN JOSE
1940	HODGES E R [DENTIST]	516	R.L. POLK & CO.	SAN JOSE
1940	MORGAN I W [DENTIST]	519	R.L. POLK & CO.	SAN JOSE
1940	CARAMELLA J S [DENTISTS]	520	R.L. POLK & CO.	SAN JOSE
1940	BARNES C F [BATHS]	521	R.L. POLK & CO.	SAN JOSE

City Directory Target Property Address

S 1st St, San Jose, CA 95113

1940	LACKNER LOUIS [PHYS]	525	R.L. POLK & CO.	SAN JOSE
1940	X [STREET CONTINUED]		R.L. POLK & CO.	SAN JOSE
1935	SAINTE CLAIRE BUILDING		R.L. POLK & CO.	SAN JOSE
1935	ROOMS		R.L. POLK & CO.	SAN JOSE
1935	BURCHFIELD C M [PHYS]	205	R.L. POLK & CO.	SAN JOSE
1935	GRAY G A [PHYS]	209	R.L. POLK & CO.	SAN JOSE
1935	COOK E P [PHYS]	215	R.L. POLK & CO.	SAN JOSE
1935	MCCONNELL O G [PHYS]	217	R.L. POLK & CO.	SAN JOSE
1935	ZINKAN T E [PHYS]	219	R.L. POLK & CO.	SAN JOSE
1935	PALMER MABEL M [BEAUTY SHOP]	221	R.L. POLK & CO.	SAN JOSE
1935	FERNISH C A [PHYS]	227	R.L. POLK & CO.	SAN JOSE
1935	BRODOVSKY DANL [PHYS]	302	R.L. POLK & CO.	SAN JOSE
1935	EASTMAN F M [CLINICAL LABTY]	304	R.L. POLK & CO.	SAN JOSE
1935	BROEMSER M A [PHYS]	308	R.L. POLK & CO.	SAN JOSE
1935	MANNIAN ROSARIO [BARBER]	309	R.L. POLK & CO.	SAN JOSE
1935	WHITAKER L S [PHYS]	310	R.L. POLK & CO.	SAN JOSE
1935	CALIFORNIA -WESTERN STATES LIFE INS CO	314	R.L. POLK & CO.	SAN JOSE
1935	OSBORNE A N [OPTOM]	316	R.L. POLK & CO.	SAN JOSE
1935	HARSHALL A K [DENTIST]	318	R.L. POLK & CO.	SAN JOSE
1935	MCGINTY A T [PHYS]	320	R.L. POLK & CO.	SAN JOSE
1935	PREMO M A [PHYS]		R.L. POLK & CO.	SAN JOSE
1935	PRITCHARD L J [PHYS]	327	R.L. POLK & CO.	SAN JOSE
1935	STANDARD OIL CO OF CALOF	4TH FL	R.L. POLK & CO.	SAN JOSE
1935	BILLWILLER E O [HYDRAULIC ENG]	408	R.L. POLK & CO.	SAN JOSE
1935	HARD FRANC L [OPTOM]	410	R.L. POLK & CO.	SAN JOSE
1935	CHILDRES L A [PHYS]	413	R.L. POLK & CO.	SAN JOSE
1935	CASSELL IRVING [PHYS]	502	R.L. POLK & CO.	SAN JOSE
1935	JACKSON L W [DENTIST]		R.L. POLK & CO.	SAN JOSE
1935	SAUNDERS C E [PHYS]		R.L. POLK & CO.	SAN JOSE
1935	ARENA LEO [DENTIST]	510	R.L. POLK & CO.	SAN JOSE
1935	RYAN F S [PHYS]	512	R.L. POLK & CO.	SAN JOSE
1935	HODGES E R [DENTIST]	516	R.L. POLK & CO.	SAN JOSE
1935	MORGAN I W [DENTIST]	519	R.L. POLK & CO.	SAN JOSE

City Directory Target Property Address

S 1st St, San Jose, CA 95113

1935	CARAMELLA J S [DENTIST]	520	R.L. POLK & CO.	SAN JOSE
1935	BARNES C F [BATSH]	521	R.L. POLK & CO.	SAN JOSE
1935	LACKNER LOUIS [PHYS]	525	R.L. POLK & CO.	SAN JOSE
1935	X [STREET CONTINUED]		R.L. POLK & CO.	SAN JOSE
1930	SANTE CLAIRE BUILDING		R.L. POLK & CO.	SAN JOSE
1930	ROOMS		R.L. POLK & CO.	SAN JOSE
1930	RICHARDS & BULLITT [RADIOLOGISTS]	208	R.L. POLK & CO.	SAN JOSE
1930	GRAY G A [PHYS]	209	R.L. POLK & CO.	SAN JOSE
1930	COOK E P [PHYS]	215	R.L. POLK & CO.	SAN JOSE
1930	ARWELL SERVICE CO [DISINFECTANTS]	216	R.L. POLK & CO.	SAN JOSE
1930	BUSH I J [MFRS AGT]	217	R.L. POLK & CO.	SAN JOSE
1930	BUSH SHINGLE CO [ROOFESR]		R.L. POLK & CO.	SAN JOSE
1930	KING J F [PAVING CONTR]		R.L. POLK & CO.	SAN JOSE
1930	HELWIG L H [ACCT]	218-19	R.L. POLK & CO.	SAN JOSE
1930	LANDON R E [CHIRO PRACTOR]	220	R.L. POLK & CO.	SAN JOSE
1930	LANDON RUTH K [CHIROPRACTOR]		R.L. POLK & CO.	SAN JOSE
1930	PALMER MABEL M [BEAUTY SHOP]	225	R.L. POLK & CO.	SAN JOSE
1930	FULLER BRUCH CO	226	R.L. POLK & CO.	SAN JOSE
1930	BILLWILLER E O [FILTRATION PLANT]	301	R.L. POLK & CO.	SAN JOSE
1930	HOFFMAN HEATER CO		R.L. POLK & CO.	SAN JOSE
1930	STROUT-STEFFENS EQUIPMENT CO [WATER SOFTENERS AND FILTERS]		R.L. POLK & CO.	SAN JOSE
1930	PRITCHARD J L [PHYS]	304	R.L. POLK & CO.	SAN JOSE
1930	BARTSHCHER B P W [DENTIST]	307	R.L. POLK & CO.	SAN JOSE
1930	MANNINA ROSARIO [BARBER]	309	R.L. POLK & CO.	SAN JOSE
1930	HARSHALL A K [DENTIST]	310	R.L. POLK & CO.	SAN JOSE
1930	PARISIAN BEAUTY SHOPPE	312	R.L. POLK & CO.	SAN JOSE
1930	WESTERN STATE LIFE INSURANCE CO	314	R.L. POLK & CO.	SAN JOSE
1930	HODGES E R [DENTIST]	316	R.L. POLK & CO.	SAN JOSE
1930	ARENA LEO [DENTIST]	318	R.L. POLK & CO.	SAN JOSE
1930	MCGINTY A T [PHYS]	320	R.L. POLK & CO.	SAN JOSE
1930	CARAMELIA J S [DENTIST]	325-326	R.L. POLK & CO.	SAN JOSE
1930	STANDARD OIL CO OF CALIF	4TH FL	R.L. POLK & CO.	SAN JOSE
1930	FERRIE J W [DENTIST]	401	R.L. POLK & CO.	SAN JOSE

City Directory Target Property Address

S 1st St, San Jose, CA 95113

1930	NORTHERN LIFE INS CO	406	R.L. POLK & CO.	SAN JOSE
1930	BEATTIE J I [PHYS]	5TH FL	R.L. POLK & CO.	SAN JOSE
1930	PUTNAM F I [PHYS]	502	R.L. POLK & CO.	SAN JOSE
1930	SAUNDERS C E [PHYS]		R.L. POLK & CO.	SAN JOSE
1930	CANELO C K [PHYS]	305	R.L. POLK & CO.	SAN JOSE
1930	BOONSHAFT LOUIS [PHYS]	509	R.L. POLK & CO.	SAN JOSE
1930	LACKNER LOUIS [PHYS]		R.L. POLK & CO.	SAN JOSE
1930	RYAN F S [PHYS]		R.L. POLK & CO.	SAN JOSE
1930	X [STREET CONTINUED]		R.L. POLK & CO.	SAN JOSE

315 S 1ST ST

2016	CAFFE FRASCATI		INFOUSA	SOUTH WEST
2011	CAFFE TRIESTE		INFOUSA	PACIFIC
2000-01	THE KINDRED SPIRIT		HAINES DIRECTORY	SAN JOSE CITY AND SUBURBAN
1994	MOSHERS LTD		HAINES DIRECTORY	SAN JOSE
1990-91	MOSHERS LTD		HAINES DIRECTORY	SAN JOSE
1985	NO CURRENT LSITING		HAINES DIRECTORY	SAN JOSE
1980	STCLAIRE PHARMACY		HAINES DIRECTORY	SAN JOSE
1975	SAINTE CLAIRE PHARMACY		R.L. POLK & CO.	SAN JOSE
1970	SAINTE CLAIRE PHARMACY		R.L. POLK & CO.	SAN JOSE
1965	SAINTE CLAIRE PHARMACY		R.L. POLK & CO.	SAN JOSE
1961	SAINTE CLAIRE PHARM		R.L. POLK & CO.	SAN JOSE
1955	SAINTE CLAIRE PHARM		R.L. POLK & CO.	SAN JOSE
1949-50	SAINTE CLAIRE PHARMACY		R.L. POLK & CO.	SAN JOSE
1945	SAINTE CLAIRE PHARMACY		R.L. POLK & CO.	SAN JOSE
1940	SAINTE CLAIRE PHARMACY		R.L. POLK & CO.	SAN JOSE
1935	SAINTE CLAIFE PHARMACY		R.L. POLK & CO.	SAN JOSE
1930	FRIGIDARE SALES CORP		R.L. POLK & CO.	SAN JOSE
1915	NATUSCH E J		R.L. POLK & CO.	SAN JOSE

320 S 1ST ST

2016	FEDERASION JALISCO DEL NORTE		INFOUSA	SOUTH WEST
2011	KBM WORKSPACE		INFOUSA	PACIFIC

City Directory Target Property Address

S 1st St, San Jose, CA 95113

2011	KMB WORKSPACE	INFOUSA	PACIFIC
2006	K B M WORKSPACE	HAINES DIRECTORY	SAN JOSE CITY AND SUBURBAN
2000-01	NO CURRENT LISTING	HAINES DIRECTORY	SAN JOSE CITY AND SUBURBAN
1930	VACANT	R.L. POLK & CO.	SAN JOSE
<u>321 S 1ST ST</u>			
2016	PHO 69 NOODLE	INFOUSA	SOUTH WEST
2011	PHO 69 NOODLE	INFOUSA	PACIFIC
2000-01	NO CURRENT LISTING	HAINES DIRECTORY	SAN JOSE CITY AND SUBURBAN
1994	KEYSTONE COFFEE STR	HAINES DIRECTORY	SAN JOSE
1990-91	DOWN TOWN COFFEE ST	HAINES DIRECTORY	SAN JOSE
1985	NO CURRENT LISTING	HAINES DIRECTORY	SAN JOSE
1980	NO CURRENT LISTING	HAINES DIRECTORY	SAN JOSE
1975	VACANT	R.L. POLK & CO.	SAN JOSE
1970	BOY'S STORE & COLLEGE SHOP THE [CLO]	R.L. POLK & CO.	SAN JOSE
1970	BOY'S STORE HOBBY SHOP THE	R.L. POLK & CO.	SAN JOSE
1965	BOY'S STORE & COLLEGE SHOP THE [CLO]	R.L. POLK & CO.	SAN JOSE
1965	BOCCHINO FELICE [TAILOR]	R.L. POLK & CO.	SAN JOSE
1965	BOY'S STORE HOBBY SHOP THE	R.L. POLK & CO.	SAN JOSE
1961	BOY'S STORE & COLLEGE SHOP THE [CLO]	R.L. POLK & CO.	SAN JOSE
1961	BOCCHINO FELICE [TAILOR]	R.L. POLK & CO.	SAN JOSE
1961	BOY'S STORE HOBBY SHOP THE	R.L. POLK & CO.	SAN JOSE
1955	BOYS STORE THE [CLO]	R.L. POLK & CO.	SAN JOSE
1955	BOYS STORE HOBBY SHOP	R.L. POLK & CO.	SAN JOSE
1949-50	BOYS STORE [CLO]	R.L. POLK & CO.	SAN JOSE
1945	BOYS STORE THE	R.L. POLK & CO.	SAN JOSE
1945	HALE BROS APPLIANCE STORE	R.L. POLK & CO.	SAN JOSE
1940	HALE BROS APPLIANCE STORES [ELEC APPLS]	R.L. POLK & CO.	SAN JOSE
1935	ANDERSON MUSIC CO	R.L. POLK & CO.	SAN JOSE

City Directory Target Property Address

S 1st St, San Jose, CA 95113

1935	DEMATTEI JOHN [MUSIC TCHR]		R.L. POLK & CO.	SAN JOSE
1935	FIGONE L A [MUSIC TCHR]		R.L. POLK & CO.	SAN JOSE
1935	MESCHI GENO [MUSIC TCHR]		R.L. POLK & CO.	SAN JOSE
1935	SPARACINO ANGELO [MUSIC TCHR]		R.L. POLK & CO.	SAN JOSE
1935	SUNSET PHILIP [MUSIC TCHR]		R.L. POLK & CO.	SAN JOSE
1935	VENEZIA STANLEY [MUSIC TCHR]		R.L. POLK & CO.	SAN JOSE
1930	ANDERSON MUSIC CO		R.L. POLK & CO.	SAN JOSE
1930	BENNER ART SHOP		R.L. POLK & CO.	SAN JOSE
1930	DENNER S H [PIANO TUNER]		R.L. POLK & CO.	SAN JOSE

322 S 1ST ST

2016	MAXXUM		INFOUSA	SOUTH WEST
2016	BRIDGE MEDIA	# 228	INFOUSA	SOUTH WEST
2011	BRIDGE MEDIA	# 228	INFOUSA	PACIFIC
2006	BRIDGE MEDIA		HAINES DIRECTORY	SAN JOSE CITY AND SUBURBAN
2000-01	EXPRESS CHEX		HAINES DIRECTORY	SAN JOSE CITY AND SUBURBAN

324 S 1ST ST

2000-01	NO CURRENT LISTING		HAINES DIRECTORY	SAN JOSE CITY AND SUBURBAN
1994	NO CURRENT LISTING		HAINES DIRECTORY	SAN JOSE
1990-91	NO CURRENT LISTING		HAINES DIRECTORY	SAN JOSE
1985	NO CURRENT LISTING		HAINES DIRECTORY	SAN JOSE
1980	NO CURRENT LISTING		HAINES DIRECTORY	SAN JOSE
1930	VACANT		R.L. POLK & CO.	SAN JOSE

325 S 1ST ST

2016	AJ'S DELI CAFE		INFOUSA	SOUTH WEST
2016	SOFA BUILDING		INFOUSA	SOUTH WEST
2016	ANDERSON BRULE ARCHITECTS	# 4	INFOUSA	SOUTH WEST
2011	NILES BOLTON ASSOC INC		INFOUSA	PACIFIC
2006	AIA SCLAR		HAINES DIRECTORY	SAN JOSE CITY AND SUBURBAN
2006	ANDERSON BRULE ARCHITECTS		HAINES DIRECTORY	SAN JOSE CITY AND SUBURBAN

City Directory Target Property Address

S 1st St, San Jose, CA 95113

2006	CHARLES M SALTER ASSOCTS INC	HAINES DIRECTORY	SAN JOSE CITY AND SUBURBAN
2006	CLARK DSGN BUILT OF CA	HAINES DIRECTORY	SAN JOSE CITY AND SUBURBAN
2006	EXPRESS DELI CAF?	HAINES DIRECTORY	SAN JOSE CITY AND SUBURBAN
2006	GENSLER ARCHITECT	HAINES DIRECTORY	SAN JOSE CITY AND SUBURBAN
2006	SOFA BUILDING	HAINES DIRECTORY	SAN JOSE CITY AND SUBURBAN
2000-01	BUILDING	HAINES DIRECTORY	SAN JOSE CITY AND SUBURBAN
2000-01	ANGELA'S BRAIDS	HAINES DIRECTORY	SAN JOSE CITY AND SUBURBAN
2000-01	BILINGUAL SERVICES	HAINES DIRECTORY	SAN JOSE CITY AND SUBURBAN
2000-01	MONOMANIA	HAINES DIRECTORY	SAN JOSE CITY AND SUBURBAN
2000-01	PHOENIX BOOKSTORE&COFFESHOP	HAINES DIRECTORY	SAN JOSE CITY AND SUBURBAN
2000-01	PIERCE INK LTD	HAINES DIRECTORY	SAN JOSE CITY AND SUBURBAN
2000-01	ROBERTINO RAGAZZA PHOTOGRAPHY	HAINES DIRECTORY	SAN JOSE CITY AND SUBURBAN
2000-01	S O F A BUILDING	HAINES DIRECTORY	SAN JOSE CITY AND SUBURBAN
2000-01	SANSOMEPHOTOS	HAINES DIRECTORY	SAN JOSE CITY AND SUBURBAN
2000-01	SCANDAL INCORPORATED	HAINES DIRECTORY	SAN JOSE CITY AND SUBURBAN
2000-01	SHELEEN A VISIONARY SALON	HAINES DIRECTORY	SAN JOSE CITY AND SUBURBAN
2000-01	SALVE LABOR GRAPHICS	HAINES DIRECTORY	SAN JOSE CITY AND SUBURBAN
2000-01	STAGESTRUCK ENTERTAINMENT	HAINES DIRECTORY	SAN JOSE CITY AND SUBURBAN
2000-01	STRASTRUCK ENTERTAINMENT	HAINES DIRECTORY	SAN JOSE CITY AND SUBURBAN
2000-01	TRIEU CHAU RESTAURANT	HAINES DIRECTORY	SAN JOSE CITY AND SUBURBAN
2000-01	VAMP MAGAZINE	HAINES DIRECTORY	SAN JOSE CITY AND SUBURBAN
2000-01	ZERO MAGAXZINE	HAINES DIRECTORY	SAN JOSE CITY AND SUBURBAN
1994	BUILDING	HAINES DIRECTORY	SAN JOSE

City Directory Target Property Address

S 1st St, San Jose, CA 95113

1994	BILINGUAL SERVICES	HAINES DIRECTORY	SAN JOSE
1994	BLACK C OF C	HAINES DIRECTORY	SAN JOSE
1994	BROWNLEE PRCSN COI	HAINES DIRECTORY	SAN JOSE
1994	CYRUS TRAVEL	HAINES DIRECTORY	SAN JOSE
1994	DOHRMANN ASSOCIATES	HAINES DIRECTORY	SAN JOSE
1994	DOHRMANN ASSOCIATES	HAINES DIRECTORY	SAN JOSE
1994	DOHRMANN FNCL SERVS	HAINES DIRECTORY	SAN JOSE
1994	GORDAN STEPHEN CPA	HAINES DIRECTORY	SAN JOSE
1994	GORDAN&HALE	HAINES DIRECTORY	SAN JOSE
1994	GREER ARTHUR J&CO	HAINES DIRECTORY	SAN JOSE
1994	GRUDZEN DEVL P CORP	HAINES DIRECTORY	SAN JOSE
1994	HALE J RUDY CPA	HAINES DIRECTORY	SAN JOSE
1994	INTERLOCK IMGING	HAINES DIRECTORY	SAN JOSE
1994	IRENE T&ASSCIATES	HAINES DIRECTORY	SAN JOSE
1994	LA BOUTIQUE	HAINES DIRECTORY	SAN JOSE
1994	LYNCH&ASSOCIATES	HAINES DIRECTORY	SAN JOSE
1994	MEXICO LINDO REST	HAINES DIRECTORY	SAN JOSE
1994	ON LOCATN HAIR DSGN	HAINES DIRECTORY	SAN JOSE
1994	OR TEC INC	HAINES DIRECTORY	SAN JOSE
1994	RETROSPECTIVES	HAINES DIRECTORY	SAN JOSE
1994	RUBEN TELEPHONE	HAINES DIRECTORY	SAN JOSE
1994	RUNDOWUIST ANN B CPA	HAINES DIRECTORY	SAN JOSE
1994	SANSOME PHOTOS	HAINES DIRECTORY	SAN JOSE

City Directory Target Property Address

S 1st St, San Jose, CA 95113

1994	SCLAR CO BLK C OF C	HAINES DIRECTORY	SAN JOSE
1994	THE NAIL POST	HAINES DIRECTORY	SAN JOSE
1994	TURNER GRP PBLCTNS	HAINES DIRECTORY	SAN JOSE
1994	TUTTELMAN D M ATTY	HAINES DIRECTORY	SAN JOSE
1994	UNITD AUTO ENTRPS	HAINES DIRECTORY	SAN JOSE
1994	100 BLACK MEN INC	HAINES DIRECTORY	SAN JOSE
1990-91	BUILDING	HAINES DIRECTORY	SAN JOSE
1990-91	A&A BROS AUTO	HAINES DIRECTORY	SAN JOSE
1990-91	AUTO MAXWELL	HAINES DIRECTORY	SAN JOSE
1990-91	CHEZ GABRIEL BISTRO	HAINES DIRECTORY	SAN JOSE
1990-91	CONFETTIS LOUNGE	HAINES DIRECTORY	SAN JOSE
1990-91	CYRUS TRAVEL	HAINES DIRECTORY	SAN JOSE
1990-91	DOHRMANN ASSOICATES	HAINES DIRECTORY	SAN JOSE
1990-91	DOHRMANN LEASING	HAINES DIRECTORY	SAN JOSE
1990-91	ESTRADA COMPANIES	HAINES DIRECTORY	SAN JOSE
1990-91	FEDERICOS TEX MEX	HAINES DIRECTORY	SAN JOSE
1990-91	GREER A J&CO REHAB	HAINES DIRECTORY	SAN JOSE
1990-91	GRUDZEN DEVL P CORP	HAINES DIRECTORY	SAN JOSE
1990-91	HISPANIC DEVL P CORP	HAINES DIRECTORY	SAN JOSE
1990-91	IMMIGRATN MULTI SV	HAINES DIRECTORY	SAN JOSE
1990-91	INTERLOCK IMAGING	HAINES DIRECTORY	SAN JOSE
1990-91	LA BOUTIQUE	HAINES DIRECTORY	SAN JOSE
1990-91	LINEDA D ORO SKIN	HAINES DIRECTORY	SAN JOSE

City Directory Target Property Address

S 1st St, San Jose, CA 95113

1990-91	ON LOCATION HAIR	HAINES DIRECTORY	SAN JOSE
1990-91	SANJSE JEWELERS	HAINES DIRECTORY	SAN JOSE
1990-91	TRI AIRPORT TRNSPTN	HAINES DIRECTORY	SAN JOSE
1990-91	UNIV TYPOGRAPHICS	HAINES DIRECTORY	SAN JOSE
1985	PHOENIX BOOKS	HAINES DIRECTORY	SAN JOSE
1985	T R R M CORP	HAINES DIRECTORY	SAN JOSE
1985	T RS	HAINES DIRECTORY	SAN JOSE
1985	T RS	HAINES DIRECTORY	SAN JOSE
1980	DOHRMANN PLACE	HAINES DIRECTORY	SAN JOSE
1980	FRANKS A ILLION GOU	HAINES DIRECTORY	SAN JOSE
1980	HUMIDOR SMOKE SHOP	HAINES DIRECTORY	SAN JOSE
1975	VACANT	R.L. POLK & CO.	SAN JOSE
1970	VACANT	R.L. POLK & CO.	SAN JOSE
1965	VACANT	R.L. POLK & CO.	SAN JOSE
1961	VACANT	R.L. POLK & CO.	SAN JOSE
1955	DOHRMANN'S [CHINAWARE]	R.L. POLK & CO.	SAN JOSE
1949-50	DOHRMANN'S [CHINAWARE]	R.L. POLK & CO.	SAN JOSE
1949-50	NATHAN-DOHRMANN CO [CROKERY]	R.L. POLK & CO.	SAN JOSE
1945	DOHRMANN HOTEL SUPP CO	R.L. POLK & CO.	SAN JOSE
1945	NATHAN-DOHARMANN CO [CROCKERY]	R.L. POLK & CO.	SAN JOSE
1940	DOHRMANN HOTEL SUPPLY CO	R.L. POLK & CO.	SAN JOSE
1940	NATHAN-DOHRMANN CO [CROCKERY]	R.L. POLK & CO.	SAN JOSE
1935	DOHRMANN HOTEL SUPPLY CO	R.L. POLK & CO.	SAN JOSE
1935	NATHAN-DOHRMANN CO [CROCKERY]	R.L. POLK & CO.	SAN JOSE
1930	DOHRMANN HOTEL SUPPLY CO	R.L. POLK & CO.	SAN JOSE
1930	NATHANDOHRAMANN CO [CROCKERY]	R.L. POLK & CO.	SAN JOSE
1915	NEWHALL P G	R.L. POLK & CO.	SAN JOSE

City Directory Target Property Address

S 1st St, San Jose, CA 95113

328 S 1ST ST

1945	THRIFT MART THE [GRO]	R.L. POLK & CO.	SAN JOSE
1930	VACANT	R.L. POLK & CO.	SAN JOSE

329 S 1ST ST

2000-01	NO CURRENT LISTING	HAINES DIRECTORY	SAN JOSE CITY AND SUBURBAN
1994	NO CURRENT LISTING	HAINES DIRECTORY	SAN JOSE
1990-91	NO CURRENT LISTING	HAINES DIRECTORY	SAN JOSE
1985	NO CURRENT LISTING	HAINES DIRECTORY	SAN JOSE
1980	NO CURRENT LISTING	HAINES DIRECTORY	SAN JOSE
1975	MISSION HOTEL	R.L. POLK & CO.	SAN JOSE
1970	MISSION HOTEL	R.L. POLK & CO.	SAN JOSE
1965	MISSION HOTEL	R.L. POLK & CO.	SAN JOSE
1961	BROWN MINNIE G MRS	R.L. POLK & CO.	SAN JOSE
1961	MISSION HOTEL	R.L. POLK & CO.	SAN JOSE
1955	MISSION HOTEL	R.L. POLK & CO.	SAN JOSE
1955	FACEMIRE LUCILLE B MRS	R.L. POLK & CO.	SAN JOSE
1949-50	MISSION HOTEL	R.L. POLK & CO.	SAN JOSE
1949-50	THOMPSON EVRA MRS	R.L. POLK & CO.	SAN JOSE
1945	MISSION HOTEL	R.L. POLK & CO.	SAN JOSE
1945	JENSEN A W	R.L. POLK & CO.	SAN JOSE
1940	MISSION HOTEL FISH CHAS	R.L. POLK & CO.	SAN JOSE
1935	MISSION HOTEL	R.L. POLK & CO.	SAN JOSE
1935	FISH CHAS	R.L. POLK & CO.	SAN JOSE
1930	HOTEL MISSION	R.L. POLK & CO.	SAN JOSE
1930	NICHOLSON OREN	R.L. POLK & CO.	SAN JOSE

330 S 1ST ST

1915	PRETWELL S A	R.L. POLK & CO.	SAN JOSE
------	--------------	-----------------	----------

331 S 1ST ST

2000-01	NO CURRENT LISTING	HAINES DIRECTORY	SAN JOSE CITY AND SUBURBAN
---------	--------------------	---------------------	-------------------------------

City Directory Target Property Address

S 1st St, San Jose, CA 95113

1994	NO CURRENT LISTING	HAINES DIRECTORY	SAN JOSE
1990-91	NO CURRENT LISTING	HAINES DIRECTORY	SAN JOSE
1985	NO CURRENT LISTING	HAINES DIRECTORY	SAN JOSE
1980	NO CURRENT LISTING	HAINES DIRECTORY	SAN JOSE
1975	TRANSISTOR HEARING AID CO	R.L. POLK & CO.	SAN JOSE
1970	VACANT	R.L. POLK & CO.	SAN JOSE
1965	SIBBY'S BRIDAL SHOPPE	R.L. POLK & CO.	SAN JOSE
1961	SIBBY'S BRIDAL SHOPPE	R.L. POLK & CO.	SAN JOSE
1955	SIBBY'S [WOMEN'S CLO]	R.L. POLK & CO.	SAN JOSE
1949-50	SIBBY'S [WOMEN'S CLO]	R.L. POLK & CO.	SAN JOSE
1945	SIBBY'S WOMEN'S [CLO]	R.L. POLK & CO.	SAN JOSE
1940	SIBBY ANNE MRS [WOMEN'S FURNGS]	R.L. POLK & CO.	SAN JOSE
1935	FERREL L M [PAINTS]	R.L. POLK & CO.	SAN JOSE
1930	BRILLIANT'S [TAILORS]	R.L. POLK & CO.	SAN JOSE
<u>332 S 1ST ST</u>			
1915	LORD C H	R.L. POLK & CO.	SAN JOSE
<u>334 S 1ST ST</u>			
1955	HALE'S MEN'S STORE	R.L. POLK & CO.	SAN JOSE
<u>341 S 1ST ST</u>			
1925	COLEMAN MRS ALICE	R.L. POLK & CO.	SAN JOSE
<u>360 S 1ST ST</u>			
2011	MESA DEVELOPMENT LLC	INFOUSA	PACIFIC
<u>366 S 1ST ST</u>			
2006	TWO FISH DESIGN GROUP	HAINES DIRECTORY	SAN JOSE CITY AND SUBURBAN
<u>525 S 1ST ST</u>			
1940	FERGUSON MUSIC HOUSE	R.L. POLK & CO.	SAN JOSE
<u>200-04 S 1ST ST</u>			
1930	OWL DRUG CO THE	R.L. POLK & CO.	SAN JOSE
<u>215 1/2 S 1ST ST</u>			
1935	JACKSON BETTY L [LINGERIE]	R.L. POLK & CO.	SAN JOSE

City Directory Target Property Address

S 1st St, San Jose, CA 95113

1930	SWIFT C J [SOFT DRINKS]	R.L. POLK & CO.	SAN JOSE
<u>227-33 S 1ST ST</u>			
1965	APPLEGATE'S MEN'S CLO	R.L. POLK & CO.	SAN JOSE
1955	WILLIAMS JOHN S [MEN'S CLO]	R.L. POLK & CO.	SAN JOSE
<u>250-52 S 1ST ST</u>			
1930	FERHGUSON MUSIC HOUSE	R.L. POLK & CO.	SAN JOSE
<u>255 1/2 S 1ST ST</u>			
1975	VACANT	R.L. POLK & CO.	SAN JOSE
1970	VACANT	R.L. POLK & CO.	SAN JOSE
1965	VACANT	R.L. POLK & CO.	SAN JOSE
1961	LEITER STUDIO [PHOTOGS]	R.L. POLK & CO.	SAN JOSE
1940	VACANT	R.L. POLK & CO.	SAN JOSE
1935	AUSTIN STUDIO [PHOTOG]	R.L. POLK & CO.	SAN JOSE
1935	SHINGLE BEAUTY SHOPPE	R.L. POLK & CO.	SAN JOSE
<u>300-328 S 1ST ST</u>			
1945	HALE BROS [DEPT STORE]	R.L. POLK & CO.	SAN JOSE
1945	POST OFFICE SUB STA A	R.L. POLK & CO.	SAN JOSE
1940	HALE BROS STORES [DEPT STORE]	R.L. POLK & CO.	SAN JOSE
1935	HALE BROS STRORS INC [DEPT STORE]	R.L. POLK & CO.	SAN JOSE
<u>300-334 S 1ST ST</u>			
1949-50	HALE'S [DEPT STORE]	R.L. POLK & CO.	SAN JOSE
1949-50	P O STA A	R.L. POLK & CO.	SAN JOSE
<u>300-34 S 1ST ST</u>			
1965	HALE'S [DEPT STORE]	R.L. POLK & CO.	SAN JOSE
1965	HALE'S MEN STORES	R.L. POLK & CO.	SAN JOSE
1965	US POST OFC-STA	R.L. POLK & CO.	SAN JOSE
1961	HALE'S [DEPT STORE]	R.L. POLK & CO.	SAN JOSE
1961	HALE'S GARDEN SHOP	R.L. POLK & CO.	SAN JOSE
1961	HALE'S MEN'S FURNINSINGS [CLO]	R.L. POLK & CO.	SAN JOSE
1961	US POST OFC STN A	R.L. POLK & CO.	SAN JOSE
1955	HALE'S [DEPT STORE]	R.L. POLK & CO.	SAN JOSE
1955	HALE'S GARDEN SHOP	R.L. POLK & CO.	SAN JOSE

City Directory Target Property Address

S 1st St, San Jose, CA 95113

1955	US PO (STA A)	R.L. POLK & CO.	SAN JOSE
<u>312-18 S 1ST ST</u>			
1930	MOLITOR & ROSS [AUTOS]	R.L. POLK & CO.	SAN JOSE
<u>315 1/2 S 1ST ST</u>			
1915	WOOLFORD MRS M A	R.L. POLK & CO.	SAN JOSE
<u>332 1/2 S 1ST ST</u>			
1920	PALMITER FOREST	R.L. POLK & CO.	SAN JOSE
1920	SPENCER W H	R.L. POLK & CO.	SAN JOSE
1915	SPENCER W H	R.L. POLK & CO.	SAN JOSE
1915	WHITESIDE MRS LAURA	R.L. POLK & CO.	SAN JOSE
1915	WISSEMAN W H	R.L. POLK & CO.	SAN JOSE

Comment: No street directory coverage available for San Jose prior to 1915.

Historical By Street Number

Target Property:

285 S Market St,
San Jose, CA 95113

Prepared For:
PES Environmental, Inc.

Order #: 117015

Project #: 126.151.01.002

Date: 11/2/2018

City Directory Historical by Street Number

121 S Market St	No Listing (1915-1975); Atlantc Pc Lsng Acc (1980); Nelson Elaine T (1980); Schneider Judith A (1980); Wells Frgo Bk Clctn (1980); No Listing (1985-2016)
140 S Market St	No Listing (1915-1980); No Current Listing (1985); No Listing (1990/91-2016)
172 S Market St	No Listing (1915-2000/01); Grill On The Alley The (2006-2016); Grill Concepts (2016)
180 S Market St	No Listing (1915-1985); Chamber Of Commerce (1990/91); Sanjse Metro C Of C (1990/91-1994); Youth Employment Sv (1990/91-1994); No Current Listing (2000/01); No Listing (2006-2016)
190-200 S Market St	No Listing (1915-1925); Star Stores Inc [Gro] (1930); No Listing (1935-2016)
191 S Market St	Ferbos J G (1915); Hill Wm (1915); No Listing (1920); Palmer Andrew (1925-1930); Weaver Mrs Eliza (1925); Webber F H (1925); Weaver E M Mrs (1935); Welchly Emil (1935); X [Park Av Begins] (1935-1955); Locke C L (1940); Vaughn Alice Mrs (1940); Duncan Gladys I (1945); Leith Margt S (1945); Quigley Cath L (1945); Gates Grace (1949/50); Rathgeber A L (1949/50); Enright Alf R (1955); Lopaz Octaviano (1961); Rodriguez Ricardo (1965); No Listing (1970-2016)
195 S Market St	No Listing (1915); Gusman Mrs Josephine (1920); Mercado Florencio (1920); Serrano Serafino (1920); No Listing (1925-2016)
196 S Market St	No Listing (1915-1965); Redevelopment Agency Of San Jose (1970); No Listing (1975-2016)
200 S Market St	No Listing (1915-1935); Schneider Cyril (1940); No Listing (1945-1975); Casa Del Pueblo (1980-2011); Hansen R E Bishop (1990/91); Multi-Tenant Residential (2016)
201 S Market St	Veit Andrew (1915); No Listing (1920-1925); Peninsular Railway Co And San Jose Railroad (1930); Cut Rate Used Furniture Co (1935); Levine S T (1935); Solomon Morris (1935); Building Exchange Of Santa Clara County (1940-1949/50); Calaveras Cement Co (1940); Kabak Co [Exterminators] (1940); Kelly A G [Office] (1940); Laverty S P [Mfrs Agt] (1940-1949/50); Master Plumbers Assn (1940); Baechler J E [Exterminator] (1945-1949/50); Gallichotte Bud [Pntr] (1945-1949/50); Jaekle D E [Arch] (1945-1949/50); Contractors State License Board (1949/50); Humphrey & Humber [Pntrs] (1949/50); Verner P L [Surveyor] (1949/50); Western Asbestos Co (1949/50); Wadsworth Awning Co (1955); No Listing (1961-1994); The Tech Museum Of Innovation (2000/01-2016); Caf? Primavera At The Tech (2006); Hackworth Imax Dome (2011-2016); Cafe Primavera (2016)
205 S Market St	No Listing (1915-1949/50); Sanjose Bail Bond Agcy (1955); No Listing (1961-2016)
207 S Market St	No Listing (1915-1935); Marrion H K [Bail Bonds] (1940); Caton A E [Ins] (1945); Sutcliffe F A [Mfrs Agt] (1945); Holtemann Ord & Smith [Ins] (1949/50); Loomis Armored Car Serv (1955); No Listing (1961-2016)
209 S Market St	Stanford The (1915); Clark Bert (1915); Prior Mrs Ida (1915); Southern Hotel (1920-1935); Cingade Edw (1920); Flinn J S (1920); Kinkade S R (1920); Martin Nathan (1920); Schuttler R W (1925); Kirkland Ida Mrs (1935); Zilhart Dorothy Mrs (1940); Hotel Southern (1945-1955); Aguirre Salvadore Mcdonald Albt (1945); Goringer Marie Mrs [Nurse] (1949/50); Mcdonald Albt (1949/50); Shannon Jesse C (1955); No Listing (1961-2016)
211 S Market St	No Listing (1915-1925); Vacant (1930-1935); No Listing (1940); City Auxiliary Police Dept (1945); No Listing (1949/50-2016)
215 S Market St	No Listing (1915-1925); Heuschele W H [Phys] (1930-1935); Market Street Emergency And Physician's Office (1930); Vacant (1940); U S Navy Shore Patrol (1945-1949/50); City Police (Patrol Div) (1955); No Listing (1961-2016)
218 S Market St	No Listing (1915-1961); Vacant (1965); No Listing (1970-2016)
219 S Market St	Mcelroy Theresa (Wid Jos) (1915); Postle Chas (1920); Schuttler Mrs M S (1920); No Listing (1925-2016)
220 S Market St	No Listing (1915-1975); Apartments (1980-1990/91); Musso John F (1994); Pearson Mayme (1994); No Current Listing (2000/01); No Listing (2006-2016)

222 S Market St	No Listing (1915-1930); Plaza Garage (1935-1945); James Transfer & Stge Co [Whse] (1949/50-1955); United Taxi Co Inc (1955-1970); G I & United Taxi (1970); Private Parking Garage (1975); No Listing (1980-2016)
222-224 S Market St	No Listing (1915-1925); Plaza Garage (1930); No Listing (1935-2016)
226 S Market St	No Listing (1915-1925); Santa Clara County Charities Dept (1930); No Listing (1935-2016)
227 S Market St	No Listing (1915-1925); Butler Super Service Station (1930); Genardini D S [Tires] (1930); Dickinson Eliz Mrs [Restr] (1935); General Petroleum Corp [Gas Sta] (1935); Mayo A A [Auto Lndy] (1935); Smith & Vertrees [Auto Supp] (1935); Willoughby M J [Taxi Cabs] (1935); Alum Rock Bus Line (1940); City Auto Lndy (1940); City Parcel Service (1940); Owen O F [Restr] (1940-1945); Union Service Sta (1940); Vroom C H [Gas Sta] (1945); Civic Center Garage (1949/50-1955); Mercurio G J [Restr] (1949/50); Municipal Parking (1961-1970); Fireside Club No 285 (1975); No Listing (1980-2016)
231 S Market St	Linwood The (1915); Muntz L P (1915); Vacant (1920); Wilbur Wm (1925); No Listing (1930-2016)
234-54 S Market St	No Listing (1915-1925); Black's Package Co (1930); No Listing (1935-2016)
240 S Market St	No Listing (1915-1975); United Food 428 (1980-2000/01); Unitd Fd&Coml Wrkrs Un Lcl 428 (2006); United Food & Commercial (2011-2016)
243 S Market St	Filipello E A (1915-1949/50); De Saisset Isabelle (1925); Desaisset Isabel (1949/50); No Listing (1955-2016)
244 S Market St	No Listing (1915-1930); Becker & Meade [Auto Reprs] (1935-1940); Burk L C [Garage] (1935); Burk's Garage (1940); Bigley C H [Garage] (1945-1955); Bigley Ambulance Serv (1949/50-1955); San Jose Ford Sts (Body & Paint Shop) (1961-1965); Hayden's Garage (1970); Schaller Tow Service [Auto Repr] (1970); Vacant (4 No's) (1975); No Listing (1980-2016)
246 S Market St	No Listing (1915-1930); Labarbera Saml [Fruit] (1935); No Listing (1940-2016)
249 S Market St	No Listing (1915); Brown Frank (1920-1930); Vacant (1935); Brown Frank (1940-1949/50); No Listing (1955-2016)
250 S Market St	No Listing (1915-1935); Vacant (1940); Costanza A A [Barber] (1945-1949/50); New Cal Barber Shop (1955); Vacant (1961); Duke's Haircutting Studio (1965); Duke's Ladies & Children Haircutting (1970); No Listing (1975); Garry Charles R (1980); Garry Dreyfus Inc (1980); Razo Jose H (1980); Swift Samuel R (1980); Walsh Brian C (1980); No Current Listing (1985-2000/01); No Listing (2006-2016)
251 S Market St	No Listing (1915-1925); Vacant (1930); No Listing (1935-2016)
253 S Market St	No Listing (1915-1925); Vacant (1930); No Listing (1935-2016)
254 S Market St	No Listing (1915-1945); A-1 Repair Service (1949/50); American Office Appliances (1949/50); Ediphone Dictating Machine Co (1949/50); No Listing (1955-2016)
254-62 S Market St	No Listing (1915-1940); American Ofc Appliances (1945); Collins Ruth [Letter Shop] (1945); Ediphone Dictating Mach Co (1945); Edison T A Inc [Dictating Mach Distrs] (1945); Hays R L [Frt Solr] (1945); Lawrence E V [Mfrs Agt] (1945); No Listing (1949/50-2016)
255 S Market St	No Listing (1915-1975); Rich Printers (1980); No Listing (1985-2016)
256 S Market St	Bousquet A J (1915); No Listing (1920-2016)
257 S Market St	No Listing (1915-1920); Nicol Jos (1925); No Listing (1930-2016)
259 S Market St	No Listing (1915-1925); Vacant (1930); No Listing (1935-2016)
260 S Market St	No Listing (1915-1925); Goeway J J [Meats] (1930); No Listing (1935-2016)
262 S Market St	No Listing (1915-1949/50); Royal Photo Serv (1955-1961); No Listing (1965); Vacant (1970); No Listing (1975-2016)
265 S Market St	Park Apts (1915-1930); Rose R E (1915); Frymire Mrs Lizzie (1920-1925); Robson Mrs A B (1925); No Listing (1935); S J Chamber Of Commerce (1940-1945); S J Civic Auditorium (1940-1945); Santa Clara Co (1945); Chapter Natl Foundation Of Infantile Paralysis (1945); No Listing (1949/50-2016)

267 S Market St	No Listing (1915-1925); King A P [2D Hd Gds] (1930); No Listing (1935-2016)
270 S Market St	No Listing (1915-1925); Aiassa Frank [Fruit] (1930-1935); City Hall Fish & Poultry Market (1935); Dugdale L B [Printer] (1940); No Listing (1945-2016)
271 S Market St	No Listing (1915-1925); Lorimer Wm [Furn] (1930); No Listing (1935-2006); Montgomery Theater (2011-2016)
275 S Market St	Falasco Michael (1915); Grassiani Mrs Sunta (1915); Arata Francisco (1920); Goff Mrs Caroline (1920-1925); Crow A M (1925); Dunn J J (1925); No Listing (1930-2016)
279 S Market St	Urbani Angelo (1915); No Listing (1920-2016)
280 S Market St	No Listing (1915-1925); Gimelli Saml [Fruit] (1930); Sainte Claire Market [Meats] (1930); Vacant (1935); Leal John [Liquors] (1940); State Industrial Home For The Blind (1945); Castanon Frank [Restr] (1949/50); Sanjose Shopping News (1955); Stores Collection Bur (1961-1970); No Listing (1975-2016)
283 S Market St	Leake Mrs Elizabeth (1915); Vacant (1920); No Listing (1925-2016)
284 S Market St	No Listing (1915-1925); Neal's Garage (1930); University Car Rental (1930); Randazzo Jas [Garage] (1935-1940); Freeman Ambulance (1945-1965); San Jose Ambulance Co (1945); S J Hearse & Limousine Rental Serv (1945); Standard Garage [Auto Stge] (1945); Sanjose Ambulance Co (1955); Sanjose Hearse & Limousine (1955-1961); Clarke Edwin D (1961); Standard Garage [Auto Repr] (1965); X [99 Ints] (1965); Vacant (1970); No Listing (1975-2016)
285 S Market St	No Listing (1915-1945); City Health Dept (1949/50-1955); United Serv Organization (1955); Vacant (1961); No Listing (1965); Fireside Friendship [Community Center] (1970); X [99 Ints] (1970-1975); A C T Community Center (1975); No Current Listing (1980-2000/01); No Listing (2006-2016)
288 S Market St	No Listing (1915-1925); Lorenzini H E (1930); Purity Baking Co (1930-1935); No Listing (1940); Sosso A J [Liquors] (1945-1949/50); Trocadero Club [Cocktails] (1955-1961); No Listing (1965-2016)
290 S Market St	No Listing (1915-1935); De Vaney W F [Liquors] (1940); Disabled American Veterans Gymnasium (1945); No Listing (1949/50-2016)
291 S Market St	No Listing (1915-1980); Center Perfrmng Art (1985-1990/91); Civic Auditorium (1985-1990/91); Conventn Fac Adm (1985); Exhibit Hall&Cnvntrn (1985); Mccabe Hall Admn (1985); Montgomery Theatre (1985); Sanjse Cnvntrn Adm (1985-1994); Sanjse Cty Exhibit (1985); Office Cultrl Affrs (1990/91-2006); Conventn Arts&Entrtnmnt-C-Ultrl (2000/01-2006); No Listing (2011-2016)
292 S Market St	No Listing (1915-1940); Lohnes G N [Restr] (1945); Y [Cor] San Carlos (1945); Randazzo Jimmie Super Station (1945); Napolitano Alec [Restr] (1949/50-1955); Vacant (1961); X [99 Ints] (1961); No Listing (1965-2016)
298 S Market St	No Listing (1915-1930); Central Grocery Co (1935-1940); Walters & Beltramo [Meats] (1935-1940); No Listing (1945-2016)
300 S Market St	No Listing (1915-1925); Central Grocery Co (1930); No Listing (1935-1940); Central Grocery Co (1945-1955); No Listing (1961-2016)
301 S Market St	No Listing (1915-1935); Randazzo Jas [Gas Sta] (1940); No Listing (1945); Randazzo Automotive Serv (1949/50); No Listing (1955-1961); Saint Claire Mobil Serv (1965-1975); Best Deal Detailing (1980); Jacksons Vnyl Serv (1980); No Current Listing (1985-2000/01); Hertz Local Edition (2006); Marriott San Jose (2006); Sanjse Marriott (2006); No Listing (2011); Heating & Air Conditioning Co (2016); Marriott-San Jose (2016); Streamline Communications (2016); Travel Traders (2016)
301-49 S Market St	No Listing (1915-1955); Randazzo Automotive Serv [Auto Repr] (1961); No Listing (1965-2016)

302 S Market St	No Listing (1915-1925); Hotel Sainte Claire (1930-2006); San Jose Ad Club (1930); Healey G M Mrs (1935-1945); Newcomb W A (1935); Physicians Exchange (1935-1945); Seneker C J (1940-1945); Hohl F H (1949/50); Randazzo Jimmie Automotive Serv [Auto Repr] (1955); Delora Rm [Cocktails] (1955); Physicians Exch (1955); Riley Phillip C (1955); Sainteclair Cigar Shop (1955-1961); Schroeder Bert Men's Clo (Br) (1955); O'hanlon Robt [Auto Repr] (1955); Carnagle Dale Club (1961-1965); Cobb W Ralph (1961); Kiwanis Club Of San Jose (1961-1965); Optimist Club (1961); Serra Club (1961); San Jose Box Ofc [Ticket Agcy] (1961); Town & Country Travel (1961); Valcar [Auto Rental] (1965); Gaslight Room [Cocktail Lounge] (1970); K P L X Radio Station (1970); Town Club (1970); Anderson Lloyd C (1970); Anderson Jimmie (1980); Birdseye Folger (1980); Cornelis Estelle (1980); Jacques G E (1980); Murphy Bernard D (1980); Schissler Henry (1980); Stclair Hotel (1980-1985); Tiller Rudolph (1980); Hamasushi (1985-1990/91); Paull Sherr & Co (1985); Sanjse Hstrcl Msm (1985); Sherry Paull&Co (1985); T S Montgomery (1985); Travel Planners (1990/91); Il Fornaio Bakery (1994-2006); Hyatt Hotels&Resorts (2000/01); No Listing (2011); All American Painting (2016); Il Fornaio (2016); Larkspur Hospitality (2016); Westin San Jose (2016)
312 S Market St	No Listing (1915-1975); No Current Listing (1980-2000/01); No Listing (2006-2016)
325 S Market St	No Listing (1915-1925); O'hanlan Bros [Auto Garage] (1930-1949/50); No Listing (1955); T Claire Garage (Stge) (1961); Valley Car Mkt [Used Cars] (1965); Bob's Transmission Service (1970-1975); No Listing (1980-2011); Back Tax Help Lawyers (2016); Aiascv (2016); American Institute Of Arch (2016); Symphony Silicon Valley (2016); Blue Chip (2016); Callander Associates (2016); Hoffman Agency (2016); Niles Bolton Assoc Inc (2016)
326 S Market St	No Listing (1915-1930); Rowland E M [Gas Sta] (1935); No Listing (1940-2016)
335 S Market St	No Listing (1915-1925); James Grain Co (1930-1935); City Paint & Wallpaper Serv (1940); No Listing (1945-2016)
345 S Market St	No Listing (1915-1940); Immanuel Luthern Ch (1945-1949/50); No Listing (1955-2011); California Theater-San Jose (2016)
349 S Market St	No Listing (1915-1961); Randazzo Automotive Serv [Uphols] (1965); Randazzo's James Radio & Seat Covers [Auto Uphol] (1970-1975); Randazzo Auto Raido (1980); No Current Listing (1985-2000/01); No Listing (2006-2016)
350 S Market St	No Listing (1915-1949/50); Curtis Parking System (Br) (1955); Avis Rent-A-Car (1961); No Listing (1965-2016)
356 S Market St	No Listing (1915); Soto Mrs M M (1920); No Listing (1925-2016)
357 S Market St	No Listing (1915-1920); Dracaena Apts (1925); Niggemann Ferdinand (1925); No Listing (1930-2016)
360 S Market St	No Listing (1915-2006); 360 Residences (2011); Fmp Construction Inc (2011); P C Housing (2011); Subway (2011); Synergy Housing Corp (2011); S J Real Estate Partners Llc (2011); Motion Medical Inc (2011); Hunter Holtvedt (2011); Planet Social Sports (2011); Multi-Tenant Residential (2016)
425 S Market St	No Listing (1915-2000/01); C E T Job Training Center (2006); No Listing (2011-2016)
99 S Market St	No Listing (1915-1970); Vacant (1975); W [3 Ints] (1975); No Listing (1980-2016)

Comments: No street directory coverage available for San Jose prior to 1915.

City Directory Standard Report

Target Property:

285 S Market St,
San Jose, CA 95113

Prepared For:
PES Environmental, Inc.

Order #: 117015

Project #: 126.151.01.002

Date: 11/2/2018

City Directory Standard Report

285 S Market St, San Jose, CA 95113

INFOUSA

SOUTH WEST

2016

S MARKET ST

172	GRILL CONCEPTS	
172	GRILL ON THE ALLEY	
200	MULTI-TENANT RESIDENTIAL	
201	CAFE PRIMAVERA	
201	HACKWORTH IMAX DOME	
201	TECH MUSEUM OF INNOVATION	
240	UNITED FOOD & COML WORKERS	
271	MONTGOMERY THEATER	
271	SAN JOSE MONTGOMERY THEATER	
301	HEATING & AIR CONDITIONING CO	
301	MARRIOTT-SAN JOSE	
301	STREAMLINE COMMUNICATIONS	
301	TRAVEL TRADERS	
302	ALL AMERICAN PAINTING	
302	IL FORNAIO	
302	LARKSPUR HOSPITALITY	
302	WESTIN SAN JOSE	
325	AIASCV	# 100
325	AMERICAN INSTITUTE OF ARCH	# 100
325	BACK TAX HELP LAWYERS	# 27
325	BLUE CHIP	# 190
325	CALLANDER ASSOCIATES	# 300
325	HOFFMAN AGENCY	# 300
325	NILES BOLTON ASSOC INC	# 301
325	SYMPHONY SILICON VALLEY	# 160
345	CALIFORNIA THEATER-SAN JOSE	
360	MULTI-TENANT RESIDENTIAL	

INFOUSA

PACIFIC

2011

S MARKET ST

172	GRILL ON THE ALLEY	
200	CASA DEL PUEBLO	

City Directory Standard Report

285 S Market St, San Jose, CA 95113

201	HACKWORTH IMAX DOME	
201	TECH MUSEUM OF INNOVATION	
240	UNITED FOOD & COMMERCIAL	
271	MONTGOMERY THEATER	
360	360 RESIDENCES	
360	FMP CONSTRUCTION INC	
360	HUNTER HOLTVEDT	# 1401
360	MOTION MEDICAL INC	# 1302
360	P C HOUSING	
360	PLANET SOCIAL SPORTS	# 2004
360	S J REAL ESTATE PARTNERS LLC	# 405
360	SUBWAY	
360	SYNERGY HOUSING CORP	

HAINES DIRECTORY

SAN JOSE CITY 2006
AND SUBURBAN

S MARKET ST

172	GRILL ON THE ALLEY THE	
200	CASA DEL PUEBLO	
200	CASA DEL PUEBLO	
201	CAF? PRIMAVERA AT THE TECH	
201	IMAX DOME THEATER AT THE TECH	
201	THE TECH MUSEUM OF INNOVATION	
201	THE TECH MUSEUM OF INNOVATION	
240	UNITD FD&COML WRKRS UN LCL 428	
291	CONVENTN ARTS&ENTRTNMNT CULTRL	
291	OFFICE OF CULTURAL AFFAIRS	
291	X [W SAN CARLOS ST INTS]	
301	HERTZ LOCAL EDITION	
301	MARRIOTT SAN JOSE	
301	SANJSE MARRIOTT	
302	IL FORNAIO RSRVTN	
302	SAINTE CLAIRE HOTEL	
302	X [W SAN SALVADOR ST INTS]	

City Directory Standard Report

285 S Market St, San Jose, CA 95113

302 Y [VIOLA AVE INTS]
425 C E T JOB TRAINING CENTER

HAINES DIRECTORY

SAN JOSE CITY 2000-01
AND SUBURBAN

S MARKET ST

180 NO CURRENT LISTING
180 X [PASEO D SN ANTN WAL INTS]
180 Y [PARK AV INTS]
200 CASA DEL PUEBLO
201 THE TECH MUSEUM OF INNOVATION
220 NO CURRENT LISTING
240 UNITD FOOD WRKR 428
250 NO CURRENT LISTING
285 NO CURRENT LISTING
291 CONVENTN ARTS&ENTRTNMNT-C-
ULTRL
291 OFFICE OF CULTURAL AFFAIRS
291 X [SAN CARLOS W INTS]
301 NO CURRENT LISTING
302 HOTEL SAINTE
302 HYATT HOTELS&RESORTS
302 IL FORNAIO BAKERY
302 IL FORNAIO BANQUETS
302 IL FORNAIO RSRVTN
312 NO CURRENT LISTING
349 NO CURRENT LISTING

HAINES DIRECTORY

SAN JOSE 1994

S MARKET ST

180 C OF C METRO SANJSE
180 SANJSE C OF C
180 SANJSE METRO C OF C
180 YOUTH EMPLOYMENT SV
180 YOUTH EMPLY SERV
200 CASA DEL PUEBLO

City Directory Standard Report

285 S Market St, San Jose, CA 95113

200	CASA DEL PUEBLO	11
220	MUSSO JOHN F	
220	PEARSON MAYME	
240	UNITD FOOD WRKR 428	
250	NO CURRENT LISTING	
285	NO CURRENT LISTING	
291	OFFICE CULTURAL AFFR	
291	SANJSE CTY ART PRGM	
291	SANJSE CTY CULTURAL	
301	NO CURRENT LISTING	
302	IL FORNAIO BAKERY	
302	IL FORNAIO BANQUETS	
302	IL FORNAIO ITALIANA	
302	IL FORNAIO RSRVTN	
302	SAINTE CLAIRE HILTN	
312	NO CURRENT LISTING	
349	NO CURRENT LISTING	

HAINES DIRECTORY

SAN JOSE 1990-91

S MARKET ST

180	CHAMBER OF COMMERCE	
180	SANJSE METRO C OF C	
180	YOUTH EMPLOYMENT SV	
200	CASA DEL PUEBLO	
200	CASA DEL PUEBLO	11
200	HANSEN R E BISHOP	
220	APARTMENTS	
240	UNITD FOOD WRKR 428	
250	NO CURRENT LISTING	
285	NO CURRENT LISTING	
291	CENTER PERFRMG ARTS	
291	CIVIC AUDITORIUM	
291	OFFICE CULTRL AFFRS	
291	SANJSE CTY ART ADM	

City Directory Standard Report

285 S Market St, San Jose, CA 95113

291	SANJSE CTY CULTURAL
291	SANJSE CTY EXHIBIT
291	SANJSE CTY EXHIBIT
301	NO CURRENT LISTING
302	HAMASUSHI
302	SAINTE CLAIRE HILTN
302	TRAVEL PLANNERS
312	NO CURRENT LISTING
349	NO CURRENT LISTING

HAINES DIRECTORY

SAN JOSE 1985

S MARKET ST

140	NO CURRENT LISTING
200	CASA DEL PUEBLO
220	APARTMENTS
240	UNITD FOOD UN 428
240	UNITD FOOD UN 428
240	UNITD FOOD UN 428
240	UNITED FD&CMRCL 428
250	NO CURRENT LISTING
285	NO CURRENT LISTING
291	CENTER PERFRMNG ART
291	CIVIC AUDITORIUM
291	CONVENTION FAC CTR
291	CONVENTION FAC EXHT
291	CONVERTION FAC ADM
291	EXHIBIT HALL&CNVNTN
291	EXHIBIT HALL&CNVNTN
291	MCCABE HALL ADMN
291	MONTGOMERY THEATRE
291	SANJSE CNVNTN ADM
291	SANJSE CNVNTN CNTR
291	SANJSE CNVNTN CTRNG
291	SANJSE CNVNTN INF

City Directory Standard Report

285 S Market St, San Jose, CA 95113

291	SANJSE CTY CONVNTN
291	SANJSE CTY CT ARTS
291	SANJSE CTY CVC ADTM
291	SANJSE CTY EXHIBIT
291	SANJSE CTY EXHIBIT
291	SANJSE CTY EXHIBIT
291	SANJSE CTY THEATRE
301	NO CURRENT LISTING
302	HAMASUSHI
302	HILTON SAINTE CLAIRE
302	PAULL SHERR & CO
302	SAINTE CLAIRE HILTN
302	SANJSE HSTRCL MSM
302	SHERRY PAULL&CO
302	STCLAIRE HILTON
302	T S MONTGOMERY
302	T S MONTGOMERY'S
312	NO CURRENT LISTING
349	NO CURRENT LISTING

HAINES DIRECTORY

SAN JOSE 1980

S MARKET ST

121	ATLANTC PC LSNG ACC
121	ATLANTC PC LSNG ATT
121	ATLANTC PC LSNG COL
121	ATLANTC PC LSNG PAY
121	NELSON ELAINE T
121	SCHNEIDER JUDITH A
121	WELLS FRGO BK CLCTN
121	WELLS FRGO BK CREDIT
121	WELLS FRGO BK DEALR
121	WELLS FRGO BK INS
121	WELLS FRGO BK PAYFF
200	CASA DEL PUEBLO

City Directory Standard Report

285 S Market St, San Jose, CA 95113

220	APARTMENTS
240	UNITED FOOD 428
250	GARRY CHARLES R
250	GARRY DREYFUS INC
250	RAZO JOSE H
250	SWIFT SAMUEL R
250	WALSH BRIAN C
255	RICH PRINTERS
285	NO CURRENT LISTING
301	BEST DEAL DETAILING
301	JACKSONS VNYL SERV
302	ANDERSON JIMMIE
302	BIRDSEYE FOLGER
302	CORNELIS ESTELLE
302	HOTEL SAINTE CLAIRE
302	JACQUES G E
302	MURPHY BERNARD D
302	SCHISLER HENRY
302	STCLAIRE HOTEL
302	STCLAIRE MASSAGE
302	TILLER RUDOLPH
312	NO CURRENT LISTING
349	RANDAZZO AUTO RAIDO
349	RANDAZZO AUTO SEAT

R.L. POLK & CO.

SAN JOSE

1975

S MARKET ST

99	VACANT
99	W [3 INTS]
99	X [SAN FERNANDO ST INTS]
99	Y [SAN ANTONIO ST INTS]
99	Z [PARK AV INTS]
222	PRIVATE PARKING GARAGE
227	FIRESIDE CLUB NO 285

City Directory Standard Report

285 S Market St, San Jose, CA 95113

244	VACANT (4 NO'S)
285	A C T COMMUNITY CENTER
285	X [99 INTS]
285	Y [SAN CARLOS ST INTS]
301	CIVIC CENTER MOBIL SERV
302	SAINTE CLAIRE HOTEL
325	BOB'S TRANSMISSION SPECIALIST CO
349	RANDAZZO'S INC [AUTO RADIO & UPHOL]
349	X [AUZERAIS AV INTS]

R.L. POLK & CO.

SAN JOSE

1970

S MARKET ST

196	REDEVELOPMENT AGENCY OF SAN JOSE
196	X [PARK AV INTS]
222	G I & UNITED TAXI
222	UNITED TAXI PARKING GARAGE INC
227	MUNICIPAL PARKING
244	HAYDEN'S GARAGE
244	SCHALLER TOW SERVICE [AUTO REPR]
250	DUKE'S LADIES & CHILDREN HAIRCUTTING
262	VACANT
280	STORES COLLECTION BUREAU
280	STORES COLLECTION BUREAU
284	VACANT
285	FIRESIDE FRIENDSHIP [COMMUNITY CENTER]
285	X [99 INTS]
285	Y [SAN CARLOS ST INTS]
301	CIVIC CENTER MOBIL SERV
302	ANDERSON LLOYD C
302	GASLIGHT ROOM [COCKTAIL LOUNGE]
302	K P L X RADIO STATION

City Directory Standard Report

285 S Market St, San Jose, CA 95113

302	SAINTE CLAIRE HOTEL
302	TOWN CLUB
325	BOB'S TRANSMISSION SERVICE
349	RANDAZZO'S JAMES RADIO & SEAT COVERS [AUTO UPHOL]
349	X [AUZERAIS AV INTS]

R.L. POLK & CO.

SAN JOSE

1965

S MARKET ST

191	RODRIGUEZ RICARDO
191	X [PARK AV INTS]
218	VACANT
222	UNITED TAXI CO INC
222	UNITED TAXI PARKING GARAGE INC
227	MUNICIPAL PARKING
244	SAN JOSE FORD SLS (BODY & PAINT SHOP)
250	DUKE'S HAIRCUTTING STUDIO
280	STORES COLLECTION BUR
280	STORES REPORTING BUREAU
284	GARDEN CITY AMBULANCE
284	SAN JOSE AMBULANCE CO
284	STANDARD GARAGE [AUTO REPR]
284	X [99 INTS]
284	Y [SAN CARLOS INTS]
301	SAINT CLAIRE MOBIL SERV
302	CARNEGIE DALE [CLUB]
302	KIWANIS CLUB OF SAN JOSE COBB RALPH
302	SAINTE CLAIRE HOTEL
302	VALCAR [AUTO RENTAL]
325	VALLEY CAR MKT [USED CARS]
349	RANDAZZO AUTOMOTIVE SERV [UPHOLS]
349	X [AUZERALS AV INTS]

R.L. POLK & CO.

City Directory Standard Report

285 S Market St, San Jose, CA 95113

SAN JOSE

1961

S MARKET ST

191	LOPAZ OCTAVIANO
191	X [PARK AV INTS]
222	UNITED TAXI CO INC
222	UNITED TAXI PARKING GARAGE INC
227	MUNICIPAL PARKING
244	SAN JOSE FORD SLS (BODY & PAINT SHOP)
250	VACANT
262	ROYAL PHOTO SERV [WHOL]
280	STORES COLLECTION BUR
280	STORES REPORTING BUREAU
284	CLARKE EDWIN D
284	GARDEN CITY AMBULANCE
284	SAN JOSE AMBULANCE CO
284	SAN JOSE HEARSE & LIMOUSINE SERV
285	VACANT
288	TROCADERO CLUB [TAVERN]
292	VACANT
292	X [99 INTS]
292	Y [SAN CARLOS INTS]
301-49	RANDAZZO AUTOMOTIVE SERV [AUTO REPR]
302	CARNAGLE DALE CLUB
302	COBB W RALPH
302	HOTEL SAINTE CLAIRE
302	HOTEL SAINTE CLAIRE COFFEE SHOP
302	KIWANIS CLUB OF SAN JOSE
302	OPTIMIST CLUB
302	ROTARY CLUB OF SAN JOSE
302	SAINTE CLAIRE SMOKE SHOP
302	SAN JOSE BOX OFC [TICKET AGCY] LOBBY
302	SAN JOSE LIONS CLUB
302	SERRA CLUB

City Directory Standard Report

285 S Market St, San Jose, CA 95113

302	TOWN & COUNTRY TRAVEL
302	UNIVERSITY CLUB OF SAN JOSE THE
325	T CLAIRE GARAGE (STGE)
325	X [AUZERAIS AV INTS]
350	AVIS RENT-A-CAR

R.L. POLK & CO.

SAN JOSE

1955

S MARKET ST

191	ENRIGHT ALF R
191	X [PARK AV BEGINS]
201	WADSWORTH AWNING CO
205	SANJOSE BAIL BOND AGCY
207	LOOMIS ARMORED CAR SERV
209	SHANNON JESSE C
209	SOUTHERN HOTEL
215	CITY POLICE (PATROL DIV)
222	ARROW DELIVERY & TRANSFER
222	UNITED TAXI CO INC
222	UNITED TAXI PARKING GARAGE
227	CIVIC CENTER LUNCH
227	CIVIC CENTER SERV [GAS STA]
244	BIGLEY AMBULANC SERV
244	BIGLEY STGE GARAGE
250	NEW CAL BARBER SHOP
262	ROYAL PHOTO SERV
280	SANJOSE SHOPPING NEWS
284	GARDEN CITY AMBULANCE
284	SANJOSE AMBULANCE CO
284	SANJOSE HEARSE & LIMOUSINE
285	CITY HEALTH DEPT
285	UNITED SERV ORGANIZATION
288	TROCADERO CLUB [COCKTAILS]
292	PIZZERIA NAPOLITANO [RESTR]
300	CENTRAL GROCERY CO

City Directory Standard Report

285 S Market St, San Jose, CA 95113

301	X [SAN CARLOS INTS]
302	DELORA RM [COCKTAILS]
302	HOTEL SAINTE CLAIRE
302	O'HANLON ROBT [AUTO REPR]
302	PHYSICIANS EXCH
302	RANDAZZO JIMMIE AUTOMOTIVE SERV [AUTO REPR]
302	RILEY PHILLIP C
302	SAINTECLAIRE CIGAR SHOP
302	SCHROEDER BERT MEN'S CLO (BR)
302	X [AUZERAIS AV INTS]
350	CURTIS PARKING SYSTEM (BR)

R.L. POLK & CO.

SAN JOSE

1949-50

S MARKET ST

191	GATES GRACE
191	RATHGEBER A L
191	X [PARK AV BEGINS]
201	BAECHLER J E [PEST CONTROL]
201	BUILDERS EXCH OF SANTA CLARA COUNTY
201	CONTRACTORS STATE LICENSE BOARD
201	COSTON R T [MFRS AGT]
201	COTHRAN WM [MFRS AGT]
201	DAEGLING HERBT [MFRS AGT]
201	DICKMAN H F [MFRS AGT]
201	DIETZ FRANK [MFRS AGT]
201	DOUGLASS DONALD [MFRS AGT]
201	EDWARDS W A [MFRS AGT]
201	FINN ART [MFRS AGT]
201	GALICHOTTE BUD [PNTR]
201	HAGMEYER FRED [MFRS AGT]
201	HUMPHREY & HUMBER [PNTRS]
201	JACOBSON F A [MFRS AGT]
201	JAEKLE D E [ARCHT]

City Directory Standard Report

285 S Market St, San Jose, CA 95113

201	MONTGOMERY JOHN [MFRS AGT]
201	PRIEST R W [MFRS AGT]
201	SCHIMNBERG ED [MFRS AGT]
201	SCHMALE C E [MFRS AGT]
201	SCHUMAKER JOHN [MFRS AGT]
201	SKINNER H J [MFRS AGT]
201	STEELHAMMER L R [MFRS AGT]
201	VERNER P L [SURVEYOR]
201	WESTERN ASBESTOS CO
201	WILSON W E [MFRS AGT]
201	WORK H H [MFRS AGT]
207	HOLTEMANN ORD & SMITH [INS]
209	GORINGER MARIE MRS [NURSE]
209	MCDONALD ALBT
209	SOUTHERN HOTEL
215	USN SHORE PATROL
222	JAMES TRANSFER & STGE CO [WHSE]
227	CIVIC CENTER GARAGE
227	MERCURIO G J [RESTR]
243	DESAISSET ISABEL
243	FILIPELLO E A
244	BIGLEY AMBULANCE SERV
244	GORDON G P [GARAGE]
249	BROWN F S
250	COSTANZA A A [BARBER]
254	A-1 REPAIR SERVICE
254	AMERICAN OFFICE APPLIANCES
254	EDIPHONE DICTATING MACHINE CO
280	CASTANON FRANK [RESTR]
284	FREEMAN W P [AMBULANCE SERV]
285	CITY HEALTH DEPT
288	SOSSO A J [LIQUORS]
292	NAPOLITANO ALEC [RESTR]

City Directory Standard Report

285 S Market St, San Jose, CA 95113

300 CENTRAL GROCERY CO
300 X [SAN CARLOS INTS]
301 RANDAZZO AUTOMOTIVE SERV
302 HOHL F H
302 HOTEL SAINTE CLAIRE
325 O'HANLON BROS [GARAGE]
345 IMMANUEL LUTHERAN CHURCH
345 X [AUZERAIS AV INTS]

R.L. POLK & CO.

SAN JOSE

1945

S MARKET ST

191 DUNCAN GLADYS I
191 LEITH MARGT S
191 QUIGLEY CATH L
191 X [PARK AV BEGINS]
201 BAECHLER J E [EXTERMINATOR]
201 BUILDERS EXCHG OF SANTA CLARA
CO
201 GALLICHOTTE BUD [PNTR]
201 JAEKLE D E [ARCHT]
201 LAVERTY S P [MFRS AGT]
207 CATON A E [INS]
207 SUTCLIFFE F A [MFRS AGT]
209 AGUIRRE SALVADORE MCDONALD
ALBT
209 HOTEL SOUTHERN
211 CITY AUXILIARY POLICE DEPT
215 U S NAVY SHORE PATROL
222 PLAZA GARAGE
227 OWEN P F [RESTR]
227 VROOM C H [GAS STA]
243 FILIPELLO E A
244 BIGLEY C H [GARAGE]
249 BROWN F S
250 COSTANZA A A [BARBER]

City Directory Standard Report

285 S Market St, San Jose, CA 95113

254-62	AMERICAN OFC APPLIANCES
254-62	COLLINS RUTH [LETTER SHOP]
254-62	EDIPHONE DICTATING MACH CO
254-62	EDISON T A INC [DICTATING MACH DISTR]
254-62	HAYS R L [FRT SOLR]
254-62	LAWRENCE E V [MFRS AGT]
254-62	PARKER D W [MFRS AGT]
254-62	ROESCH J J [MFRS AGT]
265	CHAMBER OF COMMERCE
265	CHAPTER NATL FOUNDATION OF INFANTILE PARALYSIS
265	S J CIVIC AUDITORIUM
265	S J JUNIOR CHAMBER OF COMMERCE
265	SANTA CLARA CO
280	STATE INDUSTRIAL HOME FOR THE BLIND
284	FREEMAN AMBULANCE
284	S J HEARSE & LIMOUSINE RENTAL SERV
284	SAN JOSE AMBULANCE CO
284	STANDARD GARAGE [AUTO STGE]
288	SOSSO A J [LIQUORS]
290	DISABLED AMERICAN VETERANS GYMNASIUM
292	LOHNES G N [RESTR]
292	RANDAZZO JIMMIE SUPER STATION
292	X [SAN CARLOS INTS]
292	Y [COR] SAN CARLOS
300	CENTRAL GROCERY CO
302	HEALEY K M MRS
302	HOTEL SAINTE CLAIRE
302	PHYSICIANS EXCHG
302	SENEKER C J
325	O'HANLON BROS [GARAGE]
345	IMMANUEL LUTHERN CH

City Directory Standard Report

285 S Market St, San Jose, CA 95113

345 X [AUZERAIS AV INTS]

R.L. POLK & CO.

SAN JOSE

1940

S MARKET ST

191 LOCKE C L
191 VAUGHN ALICE MRS
191 X [PARK AV BEGINS]
200 SCHNEIDER CYRIL
201 BUILDING EXCHANGE OF SANTA CLARA COUNTY
201 CALAVERAS CEMENT CO
201 KABAK CO [EXTERMINATORS]
201 KELLY A G [OFFICE]
201 LAVERTY S P [MFRS AGT]
201 MADDAN R H [JR MFRS AGT]
201 MARSHALL W W [OFFICE]
201 MASTER PLUMBERS ASSN
207 MARRION H K [BAIL BONDS]
209 ZILHART DOROTHY MRS
215 VACANT
222 PLAZA GARAGE
227 ALUM ROCK BUS LINE
227 CITY AUTO LNDY
227 CITY PARCEL SERVICE
227 OWEN O F [RESTR]
227 UNION SERVICE STA
243 FILLIPELLO E A
244 BECKER RALPH [AUTO REPR]
244 BURK'S GARAGE
249 BROWN FRANK
250 VACANT
265 S J CHAMBER OF COMMERCE
265 S J CIVIC AUDITORIUM
265 S J JR CHAMBER OF COMMERCE
270 DUGDALE L B [PRINTER]

City Directory Standard Report

285 S Market St, San Jose, CA 95113

280	LEAL JOHN [LIQUORS]
284	RANDAZZO JAS [GARAGE]
290	DE VANEY W F [LIQUORS]
298	CENTRAL GROCERY CO
298	WALTERS A W [MEATS]
298	X [SAN CARLOS INTS]
301	RANDAZZO JAS [GAS STA]
302	HEALEY G M MRS
302	HOTEL SAINTE CLAIRE
302	PHYCICIANS EXCHANGE
302	SENEKER C J
325	O'HANLON BROS [GARAGE]
335	CITY PAINT & WALLPAPER SERV

R.L. POLK & CO.

SAN JOSE

1935

S MARKET ST

191	WEAVER E M MRS
191	WELCHLY EMIL
191	X [PARK AV BEGINS]
201	CUT RATE USED FURNITURE CO
201	LEVINE S T
201	SOLOMON MORRIS
209	HOTEL SOUTHERN
209	KIRKLAND IDA MRS
211	VACANT
215	HEUSCHELE W H [PHYS]
222	PLAZA GARAGE
227	DICKINSON ELIZ MRS [RESTR]
227	GENERAL PETROLEUM CORP [GAS STA]
227	MAYO A A [AUTO LNDY]
227	SMITH & VERTREES [AUTO SUPP]
227	WILLOUGHBY M J [TAXI CABS]
243	FILIPELLO E A
244	BECKER & MEADE [AUTO REPRS]

City Directory Standard Report

285 S Market St, San Jose, CA 95113

244	BURK L C [GARAGE]
246	LABARBERA SAML [FRUIT]
249	VACANT
270	CITY HALL FISH & POULTRY MARKET
270	GUARNERA JOHN [FRUIT]
280	VACANT
284	RANDAZZO JAS [GARAGE]
288	PURITY BAKERY
298	CENTRAL GROCERY CO
298	WALTERS & BELTRAMO [MEATS]
298	X [SAN CARLOS INTS]
302	HEALEY G M MRS
302	HOTEL SAINTE CLAIRE
302	NEWCOMB W A
302	PHYSICIANS EXCHANGE
325	O'HANLON BROS [GARAGE]
326	ROWLAND E M [GAS STA]
335	JAMES GRAIN CO

R.L. POLK & CO.

SAN JOSE

1930

S MARKET ST

190-200	STAR STORES INC [GRO]
191	PALMER ANDW
201	PENINSULAR RAILWAY CO AND SAN JOSE RAILROAD
209	HOTEL SOUTHERN
211	VACANT
215	HEUSCHELE W H [PHYS]
215	MARKET STREET EMERGENCY AND PHYSICIAN'S OFFICE
222-224	PLAZA GARAGE
226	SANTA CLARA COUNTY CHARITIES DEPT
227	BUTLER SUPER SERVICE STATION
227	GENARDINI D S [TIRES]

City Directory Standard Report

285 S Market St, San Jose, CA 95113

234-54	BLACK'S PACKAGE CO
243	FILIPELLO E A
249	BROWN FRANK
251	VACANT
253	VACANT
259	VACANT
260	GOEWAY J J [MEATS]
265	PARK HOTEL
267	KING A P [2D HD GDS]
270	AIASSA FRANK [FRUIT]
271	LORIMER WM [FURN]
280	GIMELLI SAML [FRUIT]
280	SAINTE CLAIRE MARKET [MEATS]
284	NEAL'S GARAGE
284	UNIVERSITY CAR RENTAL
288	LORENZINI H E
288	PURITY BAKING CO
300	CENTRAL GROCERY CO
302	HOTEL SAINTE CLAIRE
302	SAN JOSE AD CLUB
325	O'HANLAN BROS [AUTO GARAGE]
335	JAMES GRAIN CO

R.L. POLK & CO.

SAN JOSE

1925

S MARKET ST

191	PALMER ANDREW
191	WEAVER MRS ELIZA
191	WEBBER F H
209	HOTEL SOUTHERN
209	SCHUTTLER R W
231	WILBUR WM
243	DE SAISSET ISABELLE
243	FILIPELLO E A
249	BROWN FRANK

City Directory Standard Report

285 S Market St, San Jose, CA 95113

257	NICOL JOS
265	FRYMIRE MRS ELIZABETH
265	PARK HOTEL
265	ROBSON MRS A B
275	CROW A M
275	DUNN J J
275	GOFF MRS CAROLINE
357	DRACAENA APTS
357	NIGGEMANN FERDINAND

R.L. POLK & CO.

SAN JOSE 1920

S MARKET ST

195	GUSMAN MRS JOSEPHINE
195	MERCADO FLORENCIO
195	SERRANO SERAFINO
209	CINGADE EDW
209	FLINN J S
209	KINKADE S R
209	MARTIN NATHAN
209	SOUTHERN HOTEL
219	POSTLE CHAS
219	SCHUTTLER MRS M S
231	VACANT
243	FILLIPELLO E A
249	BROWN FRANK
265	FRYMIRE MRS LIZZIE
265	PARK HOTEL
275	ARATA FRANCISCO
275	GOFF MRS CAROLINE
283	VACANT
356	SOTO MRS M M

R.L. POLK & CO.

SAN JOSE 1915

S MARKET ST

191	FERBOS J G
-----	------------

City Directory Standard Report

285 S Market St, San Jose, CA 95113

191	HILL WM
200	X [W SAN ANTONIO INTS]
201	VEIT ANDREW
209	CLARK BERT
209	PRIOR MRS IDA
209	STANFORD THE
219	MCELROY THERESA (WID JOS)
231	LINWOOD THE
231	MUNTZ L P
243	FILIPELLO E A
256	BOUSQUET A J
265	PARK APTS
265	ROSE R E
275	FALASCO MICHAEL
275	GRASSIANI MRS SUNTA
279	URBANI ANGELO
283	LEAKE MRS ELIZABETH
300	X [W SAN SALVADOR INTS]
351	Y [AUZERAIS INTS]

Comment: No street directory coverage available for San Jose prior to 1915.

City Directory Target Property Address

Target Property:

285 S Market St,
San Jose, CA 95113

Prepared For:
PES Environmental, Inc.

Order #: 117015
Project #: 126.151.01.002

Date: 11/2/2018

City Directory Target Property Address

285 S Market St, San Jose, CA 95113

99 S MARKET ST

1975	VACANT	R.L. POLK & CO.	SAN JOSE
1975	W [3 INTS]	R.L. POLK & CO.	SAN JOSE
1975	X [SAN FERNANDO ST INTS]	R.L. POLK & CO.	SAN JOSE
1975	Y [SAN ANTONIO ST INTS]	R.L. POLK & CO.	SAN JOSE
1975	Z [PARK AV INTS]	R.L. POLK & CO.	SAN JOSE

121 S MARKET ST

1980	ATLANTC PC LSNG ACC	HAINES DIRECTORY	SAN JOSE
1980	ATLANTC PC LSNG ATT	HAINES DIRECTORY	SAN JOSE
1980	ATLANTC PC LSNG COL	HAINES DIRECTORY	SAN JOSE
1980	ATLANTC PC LSNG PAY	HAINES DIRECTORY	SAN JOSE
1980	NELSON ELAINE T	HAINES DIRECTORY	SAN JOSE
1980	SCHNEIDER JUDITH A	HAINES DIRECTORY	SAN JOSE
1980	WELLS FRGO BK CLCTN	HAINES DIRECTORY	SAN JOSE
1980	WELLS FRGO BK CREDIT	HAINES DIRECTORY	SAN JOSE
1980	WELLS FRGO BK DEALR	HAINES DIRECTORY	SAN JOSE
1980	WELLS FRGO BK INS	HAINES DIRECTORY	SAN JOSE
1980	WELLS FRGO BK PAYFF	HAINES DIRECTORY	SAN JOSE

140 S MARKET ST

1985	NO CURRENT LISTING	HAINES DIRECTORY	SAN JOSE
------	--------------------	---------------------	----------

172 S MARKET ST

2016	GRILL CONCEPTS	INFOUSA	SOUTH WEST
2016	GRILL ON THE ALLEY	INFOUSA	SOUTH WEST
2011	GRILL ON THE ALLEY	INFOUSA	PACIFIC
2006	GRILL ON THE ALLEY THE	HAINES DIRECTORY	SAN JOSE CITY AND SUBURBAN

City Directory Target Property Address

285 S Market St, San Jose, CA 95113

180 S MARKET ST

2000-01	NO CURRENT LISTING	HAINES DIRECTORY	SAN JOSE CITY AND SUBURBAN
2000-01	X [PASEO D SN ANTN WAL INTS]	HAINES DIRECTORY	SAN JOSE CITY AND SUBURBAN
2000-01	Y [PARK AV INTS]	HAINES DIRECTORY	SAN JOSE CITY AND SUBURBAN
1994	C OF C METRO SANJSE	HAINES DIRECTORY	SAN JOSE
1994	SANJSE C OF C	HAINES DIRECTORY	SAN JOSE
1994	SANJSE METRO C OF C	HAINES DIRECTORY	SAN JOSE
1994	YOUTH EMPLOYMENT SV	HAINES DIRECTORY	SAN JOSE
1994	YOUTH EMPLY SERV	HAINES DIRECTORY	SAN JOSE
1990-91	CHAMBER OF COMMERCE	HAINES DIRECTORY	SAN JOSE
1990-91	SANJSE METRO C OF C	HAINES DIRECTORY	SAN JOSE
1990-91	YOUTH EMPLOYMENT SV	HAINES DIRECTORY	SAN JOSE

191 S MARKET ST

1965	RODRIGUEZ RICARDO	R.L. POLK & CO.	SAN JOSE
1965	X [PARK AV INTS]	R.L. POLK & CO.	SAN JOSE
1961	LOPAZ OCTAVIANO	R.L. POLK & CO.	SAN JOSE
1961	X [PARK AV INTS]	R.L. POLK & CO.	SAN JOSE
1955	ENRIGHT ALF R	R.L. POLK & CO.	SAN JOSE
1955	X [PARK AV BEGINS]	R.L. POLK & CO.	SAN JOSE
1949-50	GATES GRACE	R.L. POLK & CO.	SAN JOSE
1949-50	RATHGEBER A L	R.L. POLK & CO.	SAN JOSE
1949-50	X [PARK AV BEGINS]	R.L. POLK & CO.	SAN JOSE
1945	DUNCAN GLADYS I	R.L. POLK & CO.	SAN JOSE
1945	LEITH MARGT S	R.L. POLK & CO.	SAN JOSE
1945	QUIGLEY CATH L	R.L. POLK & CO.	SAN JOSE
1945	X [PARK AV BEGINS]	R.L. POLK & CO.	SAN JOSE
1940	LOCKE C L	R.L. POLK & CO.	SAN JOSE
1940	VAUGHN ALICE MRS	R.L. POLK & CO.	SAN JOSE

City Directory Target Property Address

285 S Market St, San Jose, CA 95113

1940	X [PARK AV BEGINS]		R.L. POLK & CO.	SAN JOSE
1935	WEAVER E M MRS		R.L. POLK & CO.	SAN JOSE
1935	WELCHLY EMIL		R.L. POLK & CO.	SAN JOSE
1935	X [PARK AV BEGINS]		R.L. POLK & CO.	SAN JOSE
1930	PALMER ANDW		R.L. POLK & CO.	SAN JOSE
1925	PALMER ANDREW		R.L. POLK & CO.	SAN JOSE
1925	WEAVER MRS ELIZA		R.L. POLK & CO.	SAN JOSE
1925	WEBBER F H		R.L. POLK & CO.	SAN JOSE
1915	FERBOS J G		R.L. POLK & CO.	SAN JOSE
1915	HILL WM		R.L. POLK & CO.	SAN JOSE

195 S MARKET ST

1920	GUSMAN MRS JOSEPHINE		R.L. POLK & CO.	SAN JOSE
1920	MERCADO FLORENCIO		R.L. POLK & CO.	SAN JOSE
1920	SERRANO SERAFINO		R.L. POLK & CO.	SAN JOSE

196 S MARKET ST

1970	REDEVELOPMENT AGENCY OF SAN JOSE		R.L. POLK & CO.	SAN JOSE
1970	X [PARK AV INTS]		R.L. POLK & CO.	SAN JOSE

200 S MARKET ST

2016	MULTI-TENANT RESIDENTIAL		INFOUSA	SOUTH WEST
2011	CASA DEL PUEBLO		INFOUSA	PACIFIC
2006	CASA DEL PUEBLO		HAINES DIRECTORY	SAN JOSE CITY AND SUBURBAN
2006	CASA DEL PUEBLO		HAINES DIRECTORY	SAN JOSE CITY AND SUBURBAN
2000-01	CASA DEL PUEBLO		HAINES DIRECTORY	SAN JOSE CITY AND SUBURBAN
1994	CASA DEL PUEBLO		HAINES DIRECTORY	SAN JOSE
1994	CASA DEL PUEBLO	11	HAINES DIRECTORY	SAN JOSE
1990-91	CASA DEL PUEBLO		HAINES DIRECTORY	SAN JOSE
1990-91	CASA DEL PUEBLO	11	HAINES DIRECTORY	SAN JOSE
1990-91	HANSEN R E BISHOP		HAINES DIRECTORY	SAN JOSE
1985	CASA DEL PUEBLO		HAINES DIRECTORY	SAN JOSE

City Directory Target Property Address

285 S Market St, San Jose, CA 95113

1980	CASA DEL PUEBLO	HAINES DIRECTORY	SAN JOSE
1940	SCHNEIDER CYRIL	R.L. POLK & CO.	SAN JOSE
1915	X [W SAN ANTONIO INTS]	R.L. POLK & CO.	SAN JOSE
<u>201 S MARKET ST</u>			
2016	CAFE PRIMAVERA	INFOUSA	SOUTH WEST
2016	HACKWORTH IMAX DOME	INFOUSA	SOUTH WEST
2016	TECH MUSEUM OF INNOVATION	INFOUSA	SOUTH WEST
2011	HACKWORTH IMAX DOME	INFOUSA	PACIFIC
2011	TECH MUSEUM OF INNOVATION	INFOUSA	PACIFIC
2006	CAF? PRIMAVERA AT THE TECH	HAINES DIRECTORY	SAN JOSE CITY AND SUBURBAN
2006	IMAX DOME THEATER AT THE TECH	HAINES DIRECTORY	SAN JOSE CITY AND SUBURBAN
2006	THE TECH MUSEUM OF INNOVATION	HAINES DIRECTORY	SAN JOSE CITY AND SUBURBAN
2006	THE TECH MUSEUM OF INNOVATION	HAINES DIRECTORY	SAN JOSE CITY AND SUBURBAN
2000-01	THE TECH MUSEUM OF INNOVATION	HAINES DIRECTORY	SAN JOSE CITY AND SUBURBAN
1955	WADSWORTH AWNING CO	R.L. POLK & CO.	SAN JOSE
1949-50	BAECHLER J E [PEST CONTROL]	R.L. POLK & CO.	SAN JOSE
1949-50	BUILDERS EXCH OF SANTA CLARA COUNTY	R.L. POLK & CO.	SAN JOSE
1949-50	CONTRACTORS STATE LICENSE BOARD	R.L. POLK & CO.	SAN JOSE
1949-50	COSTON R T [MFRS AGT]	R.L. POLK & CO.	SAN JOSE
1949-50	COTHRAN WM [MFRS AGT]	R.L. POLK & CO.	SAN JOSE
1949-50	DAEGLING HERBT [MFRS AGT]	R.L. POLK & CO.	SAN JOSE
1949-50	DICKMAN H F [MFRS AGT]	R.L. POLK & CO.	SAN JOSE
1949-50	DIETZ FRANK [MFRS AGT]	R.L. POLK & CO.	SAN JOSE
1949-50	DOUGLASS DONALD [MFRS AGT]	R.L. POLK & CO.	SAN JOSE
1949-50	EDWARDS W A [MFRS AGT]	R.L. POLK & CO.	SAN JOSE
1949-50	FINN ART [MFRS AGT]	R.L. POLK & CO.	SAN JOSE
1949-50	GALICHOTTE BUD [PNTR]	R.L. POLK & CO.	SAN JOSE
1949-50	HAGMEYER FRED [MFRS AGT]	R.L. POLK & CO.	SAN JOSE
1949-50	HUMPHREY & HUMBER [PNTRS]	R.L. POLK & CO.	SAN JOSE
1949-50	JACOBSON F A [MFRS AGT]	R.L. POLK & CO.	SAN JOSE

City Directory Target Property Address

285 S Market St, San Jose, CA 95113

1949-50	JAEKLE D E [ARCHT]	R.L. POLK & CO.	SAN JOSE
1949-50	MONTGOMERY JOHN [MFRS AGT]	R.L. POLK & CO.	SAN JOSE
1949-50	PRIEST R W [MFRS AGT]	R.L. POLK & CO.	SAN JOSE
1949-50	SCHIMNBERG ED [MFRS AGT]	R.L. POLK & CO.	SAN JOSE
1949-50	SCHMALE C E [MFRS AGT]	R.L. POLK & CO.	SAN JOSE
1949-50	SCHUMAKER JOHN [MFRS AGT]	R.L. POLK & CO.	SAN JOSE
1949-50	SKINNER H J [MFRS AGT]	R.L. POLK & CO.	SAN JOSE
1949-50	STEELHAMMER L R [MFRS AGT]	R.L. POLK & CO.	SAN JOSE
1949-50	VERNER P L [SURVEYOR]	R.L. POLK & CO.	SAN JOSE
1949-50	WESTERN ASBESTOS CO	R.L. POLK & CO.	SAN JOSE
1949-50	WILSON W E [MFRS AGT]	R.L. POLK & CO.	SAN JOSE
1949-50	WORK H H [MFRS AGT]	R.L. POLK & CO.	SAN JOSE
1945	BUILDERS EXCHG OF SANTA CLARA CO	R.L. POLK & CO.	SAN JOSE
1945	BAECHLER J E [EXTERMINATOR]	R.L. POLK & CO.	SAN JOSE
1945	GALLICHOTTE BUD [PNTR]	R.L. POLK & CO.	SAN JOSE
1945	JAEKLE D E [ARCHT]	R.L. POLK & CO.	SAN JOSE
1945	LAVERTY S P [MFRS AGT]	R.L. POLK & CO.	SAN JOSE
1940	BUILDING EXCHANGE OF SANTA CLARA COUNTY	R.L. POLK & CO.	SAN JOSE
1940	CALAVERAS CEMENT CO	R.L. POLK & CO.	SAN JOSE
1940	KABAK CO [EXTERMINATORS]	R.L. POLK & CO.	SAN JOSE
1940	KELLY A G [OFFICE]	R.L. POLK & CO.	SAN JOSE
1940	LAVERTY S P [MFRS AGT]	R.L. POLK & CO.	SAN JOSE
1940	MADDAN R H [JR MFRS AGT]	R.L. POLK & CO.	SAN JOSE
1940	MARSHALL W W [OFFICE]	R.L. POLK & CO.	SAN JOSE
1940	MASTER PLUMBERS ASSN	R.L. POLK & CO.	SAN JOSE
1935	CUT RATE USED FURNITURE CO	R.L. POLK & CO.	SAN JOSE
1935	LEVINE S T	R.L. POLK & CO.	SAN JOSE
1935	SOLOMON MORRIS	R.L. POLK & CO.	SAN JOSE
1930	PENINSULAR RAILWAY CO AND SAN JOSE RAILROAD	R.L. POLK & CO.	SAN JOSE
1915	VEIT ANDREW	R.L. POLK & CO.	SAN JOSE
<u>205 S MARKET ST</u>			
1955	SANJOSE BAIL BOND AGCY	R.L. POLK & CO.	SAN JOSE

City Directory Target Property Address

285 S Market St, San Jose, CA 95113

207 S MARKET ST

1955	LOOMIS ARMORED CAR SERV	R.L. POLK & CO.	SAN JOSE
1949-50	HOLTEMANN ORD & SMITH [INS]	R.L. POLK & CO.	SAN JOSE
1945	CATON A E [INS]	R.L. POLK & CO.	SAN JOSE
1945	SUTCLIFFE F A [MFRS AGT]	R.L. POLK & CO.	SAN JOSE
1940	MARRION H K [BAIL BONDS]	R.L. POLK & CO.	SAN JOSE

209 S MARKET ST

1955	SOUTHERN HOTEL	R.L. POLK & CO.	SAN JOSE
1955	SHANNON JESSE C	R.L. POLK & CO.	SAN JOSE
1949-50	SOUTHERN HOTEL	R.L. POLK & CO.	SAN JOSE
1949-50	GORINGER MARIE MRS [NURSE]	R.L. POLK & CO.	SAN JOSE
1949-50	MCDONALD ALBT	R.L. POLK & CO.	SAN JOSE
1945	HOTEL SOUTHERN	R.L. POLK & CO.	SAN JOSE
1945	AGUIRRE SALVADORE MCDONALD ALBT	R.L. POLK & CO.	SAN JOSE
1940	ZILHART DOROTHY MRS	R.L. POLK & CO.	SAN JOSE
1935	HOTEL SOUTHERN	R.L. POLK & CO.	SAN JOSE
1935	KIRKLAND IDA MRS	R.L. POLK & CO.	SAN JOSE
1930	HOTEL SOUTHERN	R.L. POLK & CO.	SAN JOSE
1925	HOTEL SOUTHERN	R.L. POLK & CO.	SAN JOSE
1925	SCHUTTLER R W	R.L. POLK & CO.	SAN JOSE
1920	SOUTHERN HOTEL	R.L. POLK & CO.	SAN JOSE
1920	CINGADE EDW	R.L. POLK & CO.	SAN JOSE
1920	FLINN J S	R.L. POLK & CO.	SAN JOSE
1920	KINKADE S R	R.L. POLK & CO.	SAN JOSE
1920	MARTIN NATHAN	R.L. POLK & CO.	SAN JOSE
1915	STANFORD THE	R.L. POLK & CO.	SAN JOSE
1915	CLARK BERT	R.L. POLK & CO.	SAN JOSE
1915	PRIOR MRS IDA	R.L. POLK & CO.	SAN JOSE

211 S MARKET ST

1945	CITY AUXILIARY POLICE DEPT	R.L. POLK & CO.	SAN JOSE
1935	VACANT	R.L. POLK & CO.	SAN JOSE
1930	VACANT	R.L. POLK & CO.	SAN JOSE

City Directory Target Property Address

285 S Market St, San Jose, CA 95113

215 S MARKET ST

1955	CITY POLICE (PATROL DIV)	R.L. POLK & CO.	SAN JOSE
1949-50	USN SHORE PATROL	R.L. POLK & CO.	SAN JOSE
1945	U S NAVY SHORE PATROL	R.L. POLK & CO.	SAN JOSE
1940	VACANT	R.L. POLK & CO.	SAN JOSE
1935	HEUSCHELE W H [PHYS]	R.L. POLK & CO.	SAN JOSE
1930	HEUSCHELE W H [PHYS]	R.L. POLK & CO.	SAN JOSE
1930	MARKET STREET EMERGENCY AND PHYSICIAN'S OFFICE	R.L. POLK & CO.	SAN JOSE

218 S MARKET ST

1965	VACANT	R.L. POLK & CO.	SAN JOSE
------	--------	-----------------	----------

219 S MARKET ST

1920	POSTLE CHAS	R.L. POLK & CO.	SAN JOSE
1920	SCHUTTLER MRS M S	R.L. POLK & CO.	SAN JOSE
1915	MCELROY THERESA (WID JOS)	R.L. POLK & CO.	SAN JOSE

220 S MARKET ST

2000-01	NO CURRENT LISTING	HAINES DIRECTORY	SAN JOSE CITY AND SUBURBAN
1994	MUSSO JOHN F	HAINES DIRECTORY	SAN JOSE
1994	PEARSON MAYME	HAINES DIRECTORY	SAN JOSE
1990-91	APARTMENTS	HAINES DIRECTORY	SAN JOSE
1985	APARTMENTS	HAINES DIRECTORY	SAN JOSE
1980	APARTMENTS	HAINES DIRECTORY	SAN JOSE

222 S MARKET ST

1975	PRIVATE PARKING GARAGE	R.L. POLK & CO.	SAN JOSE
1970	G I & UNITED TAXI	R.L. POLK & CO.	SAN JOSE
1970	UNITED TAXI PARKING GARAGE INC	R.L. POLK & CO.	SAN JOSE
1965	UNITED TAXI CO INC	R.L. POLK & CO.	SAN JOSE
1965	UNITED TAXI PARKING GARAGE INC	R.L. POLK & CO.	SAN JOSE
1961	UNITED TAXI CO INC	R.L. POLK & CO.	SAN JOSE
1961	UNITED TAXI PARKING GARAGE INC	R.L. POLK & CO.	SAN JOSE

City Directory Target Property Address

285 S Market St, San Jose, CA 95113

1955	ARROW DELIVERY & TRANSFER	R.L. POLK & CO.	SAN JOSE
1955	UNITED TAXI CO INC	R.L. POLK & CO.	SAN JOSE
1955	UNITED TAXI PARKING GARAGE	R.L. POLK & CO.	SAN JOSE
1949-50	JAMES TRANSFER & STGE CO [WHSE]	R.L. POLK & CO.	SAN JOSE
1945	PLAZA GARAGE	R.L. POLK & CO.	SAN JOSE
1940	PLAZA GARAGE	R.L. POLK & CO.	SAN JOSE
1935	PLAZA GARAGE	R.L. POLK & CO.	SAN JOSE

226 S MARKET ST

1930	SANTA CLARA COUNTY CHARITIES DEPT	R.L. POLK & CO.	SAN JOSE
------	-----------------------------------	-----------------	----------

227 S MARKET ST

1975	FIRESIDE CLUB NO 285	R.L. POLK & CO.	SAN JOSE
1970	MUNICIPAL PARKING	R.L. POLK & CO.	SAN JOSE
1965	MUNICIPAL PARKING	R.L. POLK & CO.	SAN JOSE
1961	MUNICIPAL PARKING	R.L. POLK & CO.	SAN JOSE
1955	CIVIC CENTER LUNCH	R.L. POLK & CO.	SAN JOSE
1955	CIVIC CENTER SERV [GAS STA]	R.L. POLK & CO.	SAN JOSE
1949-50	CIVIC CENTER GARAGE	R.L. POLK & CO.	SAN JOSE
1949-50	MERCURIO G J [RESTR]	R.L. POLK & CO.	SAN JOSE
1945	OWEN P F [RESTR]	R.L. POLK & CO.	SAN JOSE
1945	VROOM C H [GAS STA]	R.L. POLK & CO.	SAN JOSE
1940	ALUM ROCK BUS LINE	R.L. POLK & CO.	SAN JOSE
1940	CITY AUTO LNDY	R.L. POLK & CO.	SAN JOSE
1940	CITY PARCEL SERVICE	R.L. POLK & CO.	SAN JOSE
1940	OWEN O F [RESTR]	R.L. POLK & CO.	SAN JOSE
1940	UNION SERVICE STA	R.L. POLK & CO.	SAN JOSE
1935	DICKINSON ELIZ MRS [RESTR]	R.L. POLK & CO.	SAN JOSE
1935	GENERAL PETROLEUM CORP [GAS STA]	R.L. POLK & CO.	SAN JOSE
1935	MAYO A A [AUTO LNDY]	R.L. POLK & CO.	SAN JOSE
1935	SMITH & VERTREES [AUTO SUPP]	R.L. POLK & CO.	SAN JOSE
1935	WILLOUGHBY M J [TAXI CABS]	R.L. POLK & CO.	SAN JOSE
1930	BUTLER SUPER SERVICE STATION	R.L. POLK & CO.	SAN JOSE
1930	GENARDINI D S [TIRES]	R.L. POLK & CO.	SAN JOSE

City Directory Target Property Address

285 S Market St, San Jose, CA 95113

231 S MARKET ST

1925	WILBUR WM	R.L. POLK & CO.	SAN JOSE
1920	VACANT	R.L. POLK & CO.	SAN JOSE
1915	LINWOOD THE	R.L. POLK & CO.	SAN JOSE
1915	MUNTZ L P	R.L. POLK & CO.	SAN JOSE

240 S MARKET ST

2016	UNITED FOOD & COML WORKERS	INFOUSA	SOUTH WEST
2011	UNITED FOOD & COMMERCIAL	INFOUSA	PACIFIC
2006	UNITD FD&COML WRKRS UN LCL 428	HAINES DIRECTORY	SAN JOSE CITY AND SUBURBAN
2000-01	UNITD FOOD WRKR 428	HAINES DIRECTORY	SAN JOSE CITY AND SUBURBAN
1994	UNITD FOOD WRKR 428	HAINES DIRECTORY	SAN JOSE
1990-91	UNITD FOOD WRKR 428	HAINES DIRECTORY	SAN JOSE
1985	UNITD FOOD UN 428	HAINES DIRECTORY	SAN JOSE
1985	UNITD FOOD UN 428	HAINES DIRECTORY	SAN JOSE
1985	UNITD FOOD UN 428	HAINES DIRECTORY	SAN JOSE
1985	UNITED FD&CMRCL 428	HAINES DIRECTORY	SAN JOSE
1980	UNITED FOOD 428	HAINES DIRECTORY	SAN JOSE

243 S MARKET ST

1949-50	DESAISSET ISABEL	R.L. POLK & CO.	SAN JOSE
1949-50	FILIPELLO E A	R.L. POLK & CO.	SAN JOSE
1945	FILIPELLO E A	R.L. POLK & CO.	SAN JOSE
1940	FILLIPELLO E A	R.L. POLK & CO.	SAN JOSE
1935	FILIPELLO E A	R.L. POLK & CO.	SAN JOSE
1930	FILIPELLO E A	R.L. POLK & CO.	SAN JOSE
1925	DE SAISSET ISABELLE	R.L. POLK & CO.	SAN JOSE
1925	FILIPELLO E A	R.L. POLK & CO.	SAN JOSE
1920	FILLIPELLO E A	R.L. POLK & CO.	SAN JOSE
1915	FILIPELLO E A	R.L. POLK & CO.	SAN JOSE

City Directory Target Property Address

285 S Market St, San Jose, CA 95113

244 S MARKET ST

1975	VACANT (4 NO'S)	R.L. POLK & CO.	SAN JOSE
1970	HAYDEN'S GARAGE	R.L. POLK & CO.	SAN JOSE
1970	SCHALLER TOW SERVICE [AUTO REPR]	R.L. POLK & CO.	SAN JOSE
1965	SAN JOSE FORD SLS (BODY & PAINT SHOP)	R.L. POLK & CO.	SAN JOSE
1961	SAN JOSE FORD SLS (BODY & PAINT SHOP)	R.L. POLK & CO.	SAN JOSE
1955	BIGLEY AMBULANC SERV	R.L. POLK & CO.	SAN JOSE
1955	BIGLEY STGE GARAGE	R.L. POLK & CO.	SAN JOSE
1949-50	BIGLEY AMBULANCE SERV	R.L. POLK & CO.	SAN JOSE
1949-50	GORDON G P [GARAGE]	R.L. POLK & CO.	SAN JOSE
1945	BIGLEY C H [GARAGE]	R.L. POLK & CO.	SAN JOSE
1940	BECKER RALPH [AUTO REPR]	R.L. POLK & CO.	SAN JOSE
1940	BURK'S GARAGE	R.L. POLK & CO.	SAN JOSE
1935	BECKER & MEADE [AUTO REPRS]	R.L. POLK & CO.	SAN JOSE
1935	BURK L C [GARAGE]	R.L. POLK & CO.	SAN JOSE

246 S MARKET ST

1935	LABARBERA SAML [FRUIT]	R.L. POLK & CO.	SAN JOSE
------	------------------------	-----------------	----------

249 S MARKET ST

1949-50	BROWN F S	R.L. POLK & CO.	SAN JOSE
1945	BROWN F S	R.L. POLK & CO.	SAN JOSE
1940	BROWN FRANK	R.L. POLK & CO.	SAN JOSE
1935	VACANT	R.L. POLK & CO.	SAN JOSE
1930	BROWN FRANK	R.L. POLK & CO.	SAN JOSE
1925	BROWN FRANK	R.L. POLK & CO.	SAN JOSE
1920	BROWN FRANK	R.L. POLK & CO.	SAN JOSE

250 S MARKET ST

2000-01	NO CURRENT LISTING	HAINES DIRECTORY	SAN JOSE CITY AND SUBURBAN
1994	NO CURRENT LISTING	HAINES DIRECTORY	SAN JOSE
1990-91	NO CURRENT LISTING	HAINES DIRECTORY	SAN JOSE
1985	NO CURRENT LISTING	HAINES DIRECTORY	SAN JOSE

City Directory Target Property Address

285 S Market St, San Jose, CA 95113

1980	GARRY CHARLES R	HAINES DIRECTORY	SAN JOSE
1980	GARRY DREYFUS INC	HAINES DIRECTORY	SAN JOSE
1980	RAZO JOSE H	HAINES DIRECTORY	SAN JOSE
1980	SWIFT SAMUEL R	HAINES DIRECTORY	SAN JOSE
1980	WALSH BRIAN C	HAINES DIRECTORY	SAN JOSE
1970	DUKE'S LADIES & CHILDREN HAIRCUTTING	R.L. POLK & CO.	SAN JOSE
1965	DUKE'S HAIRCUTTING STUDIO	R.L. POLK & CO.	SAN JOSE
1961	VACANT	R.L. POLK & CO.	SAN JOSE
1955	NEW CAL BARBER SHOP	R.L. POLK & CO.	SAN JOSE
1949-50	COSTANZA A A [BARBER]	R.L. POLK & CO.	SAN JOSE
1945	COSTANZA A A [BARBER]	R.L. POLK & CO.	SAN JOSE
1940	VACANT	R.L. POLK & CO.	SAN JOSE
<u>251 S MARKET ST</u>			
1930	VACANT	R.L. POLK & CO.	SAN JOSE
<u>253 S MARKET ST</u>			
1930	VACANT	R.L. POLK & CO.	SAN JOSE
<u>254 S MARKET ST</u>			
1949-50	A-1 REPAIR SERVICE	R.L. POLK & CO.	SAN JOSE
1949-50	AMERICAN OFFICE APPLIANCES	R.L. POLK & CO.	SAN JOSE
1949-50	EDIPHONE DICTATING MACHINE CO	R.L. POLK & CO.	SAN JOSE
<u>255 S MARKET ST</u>			
1980	RICH PRINTERS	HAINES DIRECTORY	SAN JOSE
<u>256 S MARKET ST</u>			
1915	BOUSQUET A J	R.L. POLK & CO.	SAN JOSE
<u>257 S MARKET ST</u>			
1925	NICOL JOS	R.L. POLK & CO.	SAN JOSE
<u>259 S MARKET ST</u>			
1930	VACANT	R.L. POLK & CO.	SAN JOSE

City Directory Target Property Address

285 S Market St, San Jose, CA 95113

260 S MARKET ST

1930 GOEWAY J J [MEATS] R.L. POLK & CO. SAN JOSE

262 S MARKET ST

1970 VACANT R.L. POLK & CO. SAN JOSE

1961 ROYAL PHOTO SERV [WHOL] R.L. POLK & CO. SAN JOSE

1955 ROYAL PHOTO SERV R.L. POLK & CO. SAN JOSE

265 S MARKET ST

1945 CHAMBER OF COMMERCE R.L. POLK & CO. SAN JOSE

1945 S J CIVIC AUDITORIUM R.L. POLK & CO. SAN JOSE

1945 S J JUNIOR CHAMBER OF COMMERCE R.L. POLK & CO. SAN JOSE

1945 SANTA CLARA CO R.L. POLK & CO. SAN JOSE

1945 CHAPTER NATL FOUNDATION OF
INFANTILE PARALYSIS R.L. POLK & CO. SAN JOSE

1940 S J CHAMBER OF COMMERCE R.L. POLK & CO. SAN JOSE

1940 S J CIVIC AUDITORIUM R.L. POLK & CO. SAN JOSE

1940 S J JR CHAMBER OF COMMERCE R.L. POLK & CO. SAN JOSE

1930 PARK HOTEL R.L. POLK & CO. SAN JOSE

1925 PARK HOTEL R.L. POLK & CO. SAN JOSE

1925 FRYMIRE MRS ELIZABETH R.L. POLK & CO. SAN JOSE

1925 ROBSON MRS A B R.L. POLK & CO. SAN JOSE

1920 PARK HOTEL R.L. POLK & CO. SAN JOSE

1920 FRYMIRE MRS LIZZIE R.L. POLK & CO. SAN JOSE

1915 PARK APTS R.L. POLK & CO. SAN JOSE

1915 ROSE R E R.L. POLK & CO. SAN JOSE

267 S MARKET ST

1930 KING A P [2D HD GDS] R.L. POLK & CO. SAN JOSE

270 S MARKET ST

1940 DUGDALE L B [PRINTER] R.L. POLK & CO. SAN JOSE

1935 CITY HALL FISH & POULTRY MARKET R.L. POLK & CO. SAN JOSE

1935 GUARNERA JOHN [FRUIT] R.L. POLK & CO. SAN JOSE

1930 AIASSA FRANK [FRUIT] R.L. POLK & CO. SAN JOSE

271 S MARKET ST

2016 MONTGOMERY THEATER INFOUSA SOUTH WEST

City Directory Target Property Address

285 S Market St, San Jose, CA 95113

2016	SAN JOSE MONTGOMERY THEATER	INFOUSA	SOUTH WEST
2011	MONTGOMERY THEATER	INFOUSA	PACIFIC
1930	LORIMER WM [FURN]	R.L. POLK & CO.	SAN JOSE
<u>275 S MARKET ST</u>			
1925	CROW A M	R.L. POLK & CO.	SAN JOSE
1925	DUNN J J	R.L. POLK & CO.	SAN JOSE
1925	GOFF MRS CAROLINE	R.L. POLK & CO.	SAN JOSE
1920	ARATA FRANCISCO	R.L. POLK & CO.	SAN JOSE
1920	GOFF MRS CAROLINE	R.L. POLK & CO.	SAN JOSE
1915	FALASCO MICHAEL	R.L. POLK & CO.	SAN JOSE
1915	GRASSIANI MRS SUNTA	R.L. POLK & CO.	SAN JOSE
<u>279 S MARKET ST</u>			
1915	URBANI ANGELO	R.L. POLK & CO.	SAN JOSE
<u>280 S MARKET ST</u>			
1970	STORES COLLECTION BUREAU	R.L. POLK & CO.	SAN JOSE
1970	STORES COLLECTION BUREAU	R.L. POLK & CO.	SAN JOSE
1965	STORES COLLECTION BUR	R.L. POLK & CO.	SAN JOSE
1965	STORES REPORTING BUREAU	R.L. POLK & CO.	SAN JOSE
1961	STORES COLLECTION BUR	R.L. POLK & CO.	SAN JOSE
1961	STORES REPORTING BUREAU	R.L. POLK & CO.	SAN JOSE
1955	SANJOSE SHOPPING NEWS	R.L. POLK & CO.	SAN JOSE
1949-50	CASTANON FRANK [RESTR]	R.L. POLK & CO.	SAN JOSE
1945	STATE INDUSTRIAL HOME FOR THE BLIND	R.L. POLK & CO.	SAN JOSE
1940	LEAL JOHN [LIQUORS]	R.L. POLK & CO.	SAN JOSE
1935	VACANT	R.L. POLK & CO.	SAN JOSE
1930	GIMELLI SAML [FRUIT]	R.L. POLK & CO.	SAN JOSE
1930	SAINTE CLAIRE MARKET [MEATS]	R.L. POLK & CO.	SAN JOSE
<u>283 S MARKET ST</u>			
1920	VACANT	R.L. POLK & CO.	SAN JOSE
1915	LEAKE MRS ELIZABETH	R.L. POLK & CO.	SAN JOSE
<u>284 S MARKET ST</u>			
1970	VACANT	R.L. POLK & CO.	SAN JOSE

City Directory Target Property Address

285 S Market St, San Jose, CA 95113

1965	GARDEN CITY AMBULANCE	R.L. POLK & CO.	SAN JOSE
1965	SAN JOSE AMBULANCE CO	R.L. POLK & CO.	SAN JOSE
1965	STANDARD GARAGE [AUTO REPR]	R.L. POLK & CO.	SAN JOSE
1965	X [99 INTS]	R.L. POLK & CO.	SAN JOSE
1965	Y [SAN CARLOS INTS]	R.L. POLK & CO.	SAN JOSE
1961	GARDEN CITY AMBULANCE	R.L. POLK & CO.	SAN JOSE
1961	SAN JOSE AMBULANCE CO	R.L. POLK & CO.	SAN JOSE
1961	SAN JOSE HEARSE & LIMOUSINE SERV	R.L. POLK & CO.	SAN JOSE
1961	CLARKE EDWIN D	R.L. POLK & CO.	SAN JOSE
1955	GARDEN CITY AMBULANCE	R.L. POLK & CO.	SAN JOSE
1955	SANJOSE AMBULANCE CO	R.L. POLK & CO.	SAN JOSE
1955	SANJOSE HEARSE & LIMOUSINE	R.L. POLK & CO.	SAN JOSE
1949-50	FREEMAN W P [AMBULANCE SERV]	R.L. POLK & CO.	SAN JOSE
1945	FREEMAN AMBULANCE	R.L. POLK & CO.	SAN JOSE
1945	SAN JOSE AMBULANCE CO	R.L. POLK & CO.	SAN JOSE
1945	S J HEARSE & LIMOUSINE RENTAL SERV	R.L. POLK & CO.	SAN JOSE
1945	STANDARD GARAGE [AUTO STGE]	R.L. POLK & CO.	SAN JOSE
1940	RANDAZZO JAS [GARAGE]	R.L. POLK & CO.	SAN JOSE
1935	RANDAZZO JAS [GARAGE]	R.L. POLK & CO.	SAN JOSE
1930	NEAL'S GARAGE	R.L. POLK & CO.	SAN JOSE
1930	UNIVERSITY CAR RENTAL	R.L. POLK & CO.	SAN JOSE

285 S MARKET ST

2000-01	NO CURRENT LISTING	HAINES DIRECTORY	SAN JOSE CITY AND SUBURBAN
1994	NO CURRENT LISTING	HAINES DIRECTORY	SAN JOSE
1990-91	NO CURRENT LISTING	HAINES DIRECTORY	SAN JOSE
1985	NO CURRENT LISTING	HAINES DIRECTORY	SAN JOSE
1980	NO CURRENT LISTING	HAINES DIRECTORY	SAN JOSE
1975	A C T COMMUNITY CENTER	R.L. POLK & CO.	SAN JOSE
1975	X [99 INTS]	R.L. POLK & CO.	SAN JOSE
1975	Y [SAN CARLOS ST INTS]	R.L. POLK & CO.	SAN JOSE

City Directory Target Property Address

285 S Market St, San Jose, CA 95113

1970	FIRESIDE FRIENDSHIP [COMMUNITY CENTER]	R.L. POLK & CO.	SAN JOSE
1970	X [99 INTS]	R.L. POLK & CO.	SAN JOSE
1970	Y [SAN CARLOS ST INTS]	R.L. POLK & CO.	SAN JOSE
1961	VACANT	R.L. POLK & CO.	SAN JOSE
1955	CITY HEALTH DEPT	R.L. POLK & CO.	SAN JOSE
1955	UNITED SERV ORGANIZATION	R.L. POLK & CO.	SAN JOSE
1949-50	CITY HEALTH DEPT	R.L. POLK & CO.	SAN JOSE

288 S MARKET ST

1961	TROCADERO CLUB [TAVERN]	R.L. POLK & CO.	SAN JOSE
1955	TROCADERO CLUB [COCKTAILS]	R.L. POLK & CO.	SAN JOSE
1949-50	SOSSO A J [LIQUORS]	R.L. POLK & CO.	SAN JOSE
1945	SOSSO A J [LIQUORS]	R.L. POLK & CO.	SAN JOSE
1935	PURITY BAKERY	R.L. POLK & CO.	SAN JOSE
1930	LORENZINI H E	R.L. POLK & CO.	SAN JOSE
1930	PURITY BAKING CO	R.L. POLK & CO.	SAN JOSE

290 S MARKET ST

1945	DISABLED AMERICAN VETERANS GYMNASIUM	R.L. POLK & CO.	SAN JOSE
1940	DE VANEY W F [LIQUORS]	R.L. POLK & CO.	SAN JOSE

291 S MARKET ST

2006	CONVENTN ARTS&ENTRTNMNT CULTRL	HAINES DIRECTORY	SAN JOSE CITY AND SUBURBAN
2006	OFFICE OF CULTURAL AFFAIRS	HAINES DIRECTORY	SAN JOSE CITY AND SUBURBAN
2006	X [W SAN CARLOS ST INTS]	HAINES DIRECTORY	SAN JOSE CITY AND SUBURBAN
2000-01	CONVENTN ARTS&ENTRTNMNT-C-ULTRL	HAINES DIRECTORY	SAN JOSE CITY AND SUBURBAN
2000-01	OFFICE OF CULTURAL AFFAIRS	HAINES DIRECTORY	SAN JOSE CITY AND SUBURBAN
2000-01	X [SAN CARLOS W INTS]	HAINES DIRECTORY	SAN JOSE CITY AND SUBURBAN
1994	OFFICE CULTURAL AFFR	HAINES DIRECTORY	SAN JOSE
1994	SANJSE CTY ART PRGM	HAINES DIRECTORY	SAN JOSE
1994	SANJSE CTY CULTURAL	HAINES DIRECTORY	SAN JOSE

City Directory Target Property Address

285 S Market St, San Jose, CA 95113

1990-91	CENTER PERFRMG ARTS	HAINES DIRECTORY	SAN JOSE
1990-91	CIVIC AUDITORIUM	HAINES DIRECTORY	SAN JOSE
1990-91	OFFICE CULTRL AFFRS	HAINES DIRECTORY	SAN JOSE
1990-91	SANJSE CTY ART ADM	HAINES DIRECTORY	SAN JOSE
1990-91	SANJSE CTY CULTURAL	HAINES DIRECTORY	SAN JOSE
1990-91	SANJSE CTY EXHIBIT	HAINES DIRECTORY	SAN JOSE
1990-91	SANJSE CTY EXHIBIT	HAINES DIRECTORY	SAN JOSE
1985	CENTER PERFRMNG ART	HAINES DIRECTORY	SAN JOSE
1985	CIVIC AUDITORIUM	HAINES DIRECTORY	SAN JOSE
1985	CONVERNTION FAC ADM	HAINES DIRECTORY	SAN JOSE
1985	CONVENTION FAC CTR	HAINES DIRECTORY	SAN JOSE
1985	CONVENTION FAC EXHT	HAINES DIRECTORY	SAN JOSE
1985	EXHIBIT HALL&CNVNTN	HAINES DIRECTORY	SAN JOSE
1985	EXHIBIT HALL&CNVNTN	HAINES DIRECTORY	SAN JOSE
1985	MCCABE HALL ADMN	HAINES DIRECTORY	SAN JOSE
1985	MONTGOMERY THEATRE	HAINES DIRECTORY	SAN JOSE
1985	SANJSE CNVNTN ADM	HAINES DIRECTORY	SAN JOSE
1985	SANJSE CNVNTN CNTR	HAINES DIRECTORY	SAN JOSE
1985	SANJSE CNVNTN CTRNG	HAINES DIRECTORY	SAN JOSE
1985	SANJSE CNVNTN INF	HAINES DIRECTORY	SAN JOSE
1985	SANJSE CTY CONVNTN	HAINES DIRECTORY	SAN JOSE
1985	SANJSE CTY CT ARTS	HAINES DIRECTORY	SAN JOSE
1985	SANJSE CTY CVC ADTM	HAINES DIRECTORY	SAN JOSE

City Directory Target Property Address

285 S Market St, San Jose, CA 95113

1985	SANJSE CTY EXHIBIT	HAINES DIRECTORY	SAN JOSE
1985	SANJSE CTY EXHIBIT	HAINES DIRECTORY	SAN JOSE
1985	SANJSE CTY EXHIBIT	HAINES DIRECTORY	SAN JOSE
1985	SANJSE CTY THEATRE	HAINES DIRECTORY	SAN JOSE

292 S MARKET ST

1961	VACANT	R.L. POLK & CO.	SAN JOSE
1961	X [99 INTS]	R.L. POLK & CO.	SAN JOSE
1961	Y [SAN CARLOS INTS]	R.L. POLK & CO.	SAN JOSE
1955	PIZZERIA NAPOLITANO [RESTR]	R.L. POLK & CO.	SAN JOSE
1949-50	NAPOLITANO ALEC [RESTR]	R.L. POLK & CO.	SAN JOSE
1945	LOHNES G N [RESTR]	R.L. POLK & CO.	SAN JOSE
1945	X [SAN CARLOS INTS]	R.L. POLK & CO.	SAN JOSE
1945	Y [COR] SAN CARLOS	R.L. POLK & CO.	SAN JOSE
1945	RANDAZZO JIMMIE SUPER STATION	R.L. POLK & CO.	SAN JOSE

298 S MARKET ST

1940	CENTRAL GROCERY CO	R.L. POLK & CO.	SAN JOSE
1940	WALTERS A W [MEATS]	R.L. POLK & CO.	SAN JOSE
1940	X [SAN CARLOS INTS]	R.L. POLK & CO.	SAN JOSE
1935	CENTRAL GROCERY CO	R.L. POLK & CO.	SAN JOSE
1935	WALTERS & BELTRAMO [MEATS]	R.L. POLK & CO.	SAN JOSE
1935	X [SAN CARLOS INTS]	R.L. POLK & CO.	SAN JOSE

300 S MARKET ST

1955	CENTRAL GROCERY CO	R.L. POLK & CO.	SAN JOSE
1949-50	CENTRAL GROCERY CO	R.L. POLK & CO.	SAN JOSE
1949-50	X [SAN CARLOS INTS]	R.L. POLK & CO.	SAN JOSE
1945	CENTRAL GROCERY CO	R.L. POLK & CO.	SAN JOSE
1930	CENTRAL GROCERY CO	R.L. POLK & CO.	SAN JOSE
1915	X [W SAN SALVADOR INTS]	R.L. POLK & CO.	SAN JOSE

301 S MARKET ST

2016	HEATING & AIR CONDITIONING CO	INFOUSA	SOUTH WEST
2016	MARRIOTT-SAN JOSE	INFOUSA	SOUTH WEST

City Directory Target Property Address

285 S Market St, San Jose, CA 95113

2016	STREAMLINE COMMUNICATIONS	INFOUSA	SOUTH WEST
2016	TRAVEL TRADERS	INFOUSA	SOUTH WEST
2006	HERTZ LOCAL EDITION	HAINES DIRECTORY	SAN JOSE CITY AND SUBURBAN
2006	MARRIOTT SAN JOSE	HAINES DIRECTORY	SAN JOSE CITY AND SUBURBAN
2006	SANJSE MARRIOTT	HAINES DIRECTORY	SAN JOSE CITY AND SUBURBAN
2000-01	NO CURRENT LISTING	HAINES DIRECTORY	SAN JOSE CITY AND SUBURBAN
1994	NO CURRENT LISTING	HAINES DIRECTORY	SAN JOSE
1990-91	NO CURRENT LISTING	HAINES DIRECTORY	SAN JOSE
1985	NO CURRENT LISTING	HAINES DIRECTORY	SAN JOSE
1980	BEST DEAL DETAILING	HAINES DIRECTORY	SAN JOSE
1980	JACKSONS VNYL SERV	HAINES DIRECTORY	SAN JOSE
1975	CIVIC CENTER MOBIL SERV	R.L. POLK & CO.	SAN JOSE
1970	CIVIC CENTER MOBIL SERV	R.L. POLK & CO.	SAN JOSE
1965	SAINT CLAIRE MOBIL SERV	R.L. POLK & CO.	SAN JOSE
1955	X [SAN CARLOS INTS]	R.L. POLK & CO.	SAN JOSE
1949-50	RANDAZZO AUTOMOTIVE SERV	R.L. POLK & CO.	SAN JOSE
1940	RANDAZZO JAS [GAS STA]	R.L. POLK & CO.	SAN JOSE

302 S MARKET ST

2016	ALL AMERICAN PAINTING	INFOUSA	SOUTH WEST
2016	IL FORNAIO	INFOUSA	SOUTH WEST
2016	LARKSPUR HOSPITALITY	INFOUSA	SOUTH WEST
2016	WESTIN SAN JOSE	INFOUSA	SOUTH WEST
2006	IL FORNAIO RSRVTN	HAINES DIRECTORY	SAN JOSE CITY AND SUBURBAN
2006	SAINTE CLAIRE HOTEL	HAINES DIRECTORY	SAN JOSE CITY AND SUBURBAN
2006	X [W SAN SALVADOR ST INTS]	HAINES DIRECTORY	SAN JOSE CITY AND SUBURBAN
2006	Y [VIOLA AVE INTS]	HAINES DIRECTORY	SAN JOSE CITY AND SUBURBAN
2000-01	HOTEL SAINTE	HAINES DIRECTORY	SAN JOSE CITY AND SUBURBAN

City Directory Target Property Address

285 S Market St, San Jose, CA 95113

2000-01	HYATT HOTELS&RESORTS	HAINES DIRECTORY	SAN JOSE CITY AND SUBURBAN
2000-01	IL FORNAIO BAKERY	HAINES DIRECTORY	SAN JOSE CITY AND SUBURBAN
2000-01	IL FORNAIO BANQUETS	HAINES DIRECTORY	SAN JOSE CITY AND SUBURBAN
2000-01	IL FORNAIO RSRVTN	HAINES DIRECTORY	SAN JOSE CITY AND SUBURBAN
1994	IL FORNAIO BAKERY	HAINES DIRECTORY	SAN JOSE
1994	IL FORNAIO BANQUETS	HAINES DIRECTORY	SAN JOSE
1994	IL FORNAIO ITALIANA	HAINES DIRECTORY	SAN JOSE
1994	IL FORNAIO RSRVTN	HAINES DIRECTORY	SAN JOSE
1994	SAINTE CLAIRE HILTN	HAINES DIRECTORY	SAN JOSE
1990-91	HAMASUSHI	HAINES DIRECTORY	SAN JOSE
1990-91	SAINTE CLAIRE HILTN	HAINES DIRECTORY	SAN JOSE
1990-91	TRAVEL PLANNERS	HAINES DIRECTORY	SAN JOSE
1985	HAMASUSHI	HAINES DIRECTORY	SAN JOSE
1985	HILTON SAINTE CLAIRE	HAINES DIRECTORY	SAN JOSE
1985	PAULL SHERR & CO	HAINES DIRECTORY	SAN JOSE
1985	SAINTE CLAIRE HILTN	HAINES DIRECTORY	SAN JOSE
1985	SANJSE HSTRCL MSM	HAINES DIRECTORY	SAN JOSE
1985	SHERRY PAULL&CO	HAINES DIRECTORY	SAN JOSE
1985	STCLAIRE HILTON	HAINES DIRECTORY	SAN JOSE
1985	T S MONTGOMERY	HAINES DIRECTORY	SAN JOSE
1985	T S MONTGOMERY'S	HAINES DIRECTORY	SAN JOSE
1980	ANDERSON JIMMIE	HAINES DIRECTORY	SAN JOSE
1980	BIRDSEYE FOLGER	HAINES DIRECTORY	SAN JOSE

City Directory Target Property Address

285 S Market St, San Jose, CA 95113

1980	CORNELIS ESTELLE	HAINES DIRECTORY	SAN JOSE
1980	HOTEL SAINTE CLAIRE	HAINES DIRECTORY	SAN JOSE
1980	JACQUES G E	HAINES DIRECTORY	SAN JOSE
1980	MURPHY BERNARD D	HAINES DIRECTORY	SAN JOSE
1980	SCHISLER HENRY	HAINES DIRECTORY	SAN JOSE
1980	STCLAIRE HOTEL	HAINES DIRECTORY	SAN JOSE
1980	STCLAIRE MASSAGE	HAINES DIRECTORY	SAN JOSE
1980	TILLER RUDOLPH	HAINES DIRECTORY	SAN JOSE
1975	SAINTE CLAIRE HOTEL	R.L. POLK & CO.	SAN JOSE
1970	SAINTE CLAIRE HOTEL	R.L. POLK & CO.	SAN JOSE
1970	GASLIGHT ROOM [COCKTAIL LOUNGE]	R.L. POLK & CO.	SAN JOSE
1970	K P L X RADIO STATION	R.L. POLK & CO.	SAN JOSE
1970	TOWN CLUB	R.L. POLK & CO.	SAN JOSE
1970	ANDERSON LLOYD C	R.L. POLK & CO.	SAN JOSE
1965	SAINTE CLAIRE HOTEL	R.L. POLK & CO.	SAN JOSE
1965	VALCAR [AUTO RENTAL]	R.L. POLK & CO.	SAN JOSE
1965	CARNEGIE DALE [CLUB]	R.L. POLK & CO.	SAN JOSE
1965	KIWANIS CLUB OF SAN JOSE COBB RALPH	R.L. POLK & CO.	SAN JOSE
1961	HOTEL SAINTE CLAIRE	R.L. POLK & CO.	SAN JOSE
1961	HOTEL SAINTE CLAIRE COFFEE SHOP	R.L. POLK & CO.	SAN JOSE
1961	CARNAGLE DALE CLUB	R.L. POLK & CO.	SAN JOSE
1961	COBB W RALPH	R.L. POLK & CO.	SAN JOSE
1961	KIWANIS CLUB OF SAN JOSE	R.L. POLK & CO.	SAN JOSE
1961	OPTIMIST CLUB	R.L. POLK & CO.	SAN JOSE
1961	ROTARY CLUB OF SAN JOSE	R.L. POLK & CO.	SAN JOSE
1961	SAINTE CLAIRE SMOKE SHOP	R.L. POLK & CO.	SAN JOSE
1961	SAN JOSE LIONS CLUB	R.L. POLK & CO.	SAN JOSE
1961	SERRA CLUB	R.L. POLK & CO.	SAN JOSE
1961	UNIVERSITY CLUB OF SAN JOSE THE	R.L. POLK & CO.	SAN JOSE
1961	SAN JOSE BOX OFC [TICKET AGCY]	LOBBY R.L. POLK & CO.	SAN JOSE

City Directory Target Property Address

285 S Market St, San Jose, CA 95113

1961	TOWN & COUNTRY TRAVEL	R.L. POLK & CO.	SAN JOSE
1955	RANDAZZO JIMMIE AUTOMOTIVE SERV [AUTO REPR]	R.L. POLK & CO.	SAN JOSE
1955	HOTEL SAINTE CLAIRE	R.L. POLK & CO.	SAN JOSE
1955	DELORA RM [COCKTAILS]	R.L. POLK & CO.	SAN JOSE
1955	PHYSICIANS EXCH	R.L. POLK & CO.	SAN JOSE
1955	RILEY PHILLIP C	R.L. POLK & CO.	SAN JOSE
1955	SAINTECLAIRE CIGAR SHOP	R.L. POLK & CO.	SAN JOSE
1955	SCHROEDER BERT MEN'S CLO (BR)	R.L. POLK & CO.	SAN JOSE
1955	O'HANLON ROBT [AUTO REPR]	R.L. POLK & CO.	SAN JOSE
1955	X [AUZERAIS AV INTS]	R.L. POLK & CO.	SAN JOSE
1949-50	HOTEL SAINTE CLAIRE	R.L. POLK & CO.	SAN JOSE
1949-50	HOHL F H	R.L. POLK & CO.	SAN JOSE
1945	HOTEL SAINTE CLAIRE	R.L. POLK & CO.	SAN JOSE
1945	HEALEY K M MRS	R.L. POLK & CO.	SAN JOSE
1945	PHYSICIANS EXCHG	R.L. POLK & CO.	SAN JOSE
1945	SENEKER C J	R.L. POLK & CO.	SAN JOSE
1940	HOTEL SAINTE CLAIRE	R.L. POLK & CO.	SAN JOSE
1940	HEALEY G M MRS	R.L. POLK & CO.	SAN JOSE
1940	PHYCICIANS EXCHANGE	R.L. POLK & CO.	SAN JOSE
1940	SENEKER C J	R.L. POLK & CO.	SAN JOSE
1935	HOTEL SAINTE CLAIRE	R.L. POLK & CO.	SAN JOSE
1935	HEALEY G M MRS	R.L. POLK & CO.	SAN JOSE
1935	NEWCOMB W A	R.L. POLK & CO.	SAN JOSE
1935	PHYSICIANS EXCHANGE	R.L. POLK & CO.	SAN JOSE
1930	HOTEL SAINTE CLAIRE	R.L. POLK & CO.	SAN JOSE
1930	SAN JOSE AD CLUB	R.L. POLK & CO.	SAN JOSE
<u>312 S MARKET ST</u>			
2000-01	NO CURRENT LISTING	HAINES DIRECTORY	SAN JOSE CITY AND SUBURBAN
1994	NO CURRENT LISTING	HAINES DIRECTORY	SAN JOSE
1990-91	NO CURRENT LISTING	HAINES DIRECTORY	SAN JOSE
1985	NO CURRENT LISTING	HAINES DIRECTORY	SAN JOSE

City Directory Target Property Address

285 S Market St, San Jose, CA 95113

1980	NO CURRENT LISTING		HAINES DIRECTORY	SAN JOSE
<u>325 S MARKET ST</u>				
2016	BACK TAX HELP LAWYERS	# 27	INFOUSA	SOUTH WEST
2016	AIASCV	# 100	INFOUSA	SOUTH WEST
2016	AMERICAN INSTITUTE OF ARCH	# 100	INFOUSA	SOUTH WEST
2016	SYMPHONY SILICON VALLEY	# 160	INFOUSA	SOUTH WEST
2016	BLUE CHIP	# 190	INFOUSA	SOUTH WEST
2016	CALLANDER ASSOCIATES	# 300	INFOUSA	SOUTH WEST
2016	HOFFMAN AGENCY	# 300	INFOUSA	SOUTH WEST
2016	NILES BOLTON ASSOC INC	# 301	INFOUSA	SOUTH WEST
1975	BOB'S TRANSMISSION SPECIALIST CO		R.L. POLK & CO.	SAN JOSE
1970	BOB'S TRANSMISSION SERVICE		R.L. POLK & CO.	SAN JOSE
1965	VALLEY CAR MKT [USED CARS]		R.L. POLK & CO.	SAN JOSE
1961	T CLAIRE GARAGE (STGE)		R.L. POLK & CO.	SAN JOSE
1961	X [AUZERAIS AV INTS]		R.L. POLK & CO.	SAN JOSE
1949-50	O'HANLON BROS [GARAGE]		R.L. POLK & CO.	SAN JOSE
1945	O'HANLON BROS [GARAGE]		R.L. POLK & CO.	SAN JOSE
1940	O'HANLON BROS [GARAGE]		R.L. POLK & CO.	SAN JOSE
1935	O'HANLON BROS [GARAGE]		R.L. POLK & CO.	SAN JOSE
1930	O'HANLAN BROS [AUTO GARAGE]		R.L. POLK & CO.	SAN JOSE
<u>326 S MARKET ST</u>				
1935	ROWLAND E M [GAS STA]		R.L. POLK & CO.	SAN JOSE
<u>335 S MARKET ST</u>				
1940	CITY PAINT & WALLPAPER SERV		R.L. POLK & CO.	SAN JOSE
1935	JAMES GRAIN CO		R.L. POLK & CO.	SAN JOSE
1930	JAMES GRAIN CO		R.L. POLK & CO.	SAN JOSE
<u>345 S MARKET ST</u>				
2016	CALIFORNIA THEATER-SAN JOSE		INFOUSA	SOUTH WEST
1949-50	IMMANUEL LUTHERAN CHURCH		R.L. POLK & CO.	SAN JOSE
1949-50	X [AUZERAIS AV INTS]		R.L. POLK & CO.	SAN JOSE
1945	IMMANUEL LUTHERN CH		R.L. POLK & CO.	SAN JOSE
1945	X [AUZERAIS AV INTS]		R.L. POLK & CO.	SAN JOSE

City Directory Target Property Address

285 S Market St, San Jose, CA 95113

349 S MARKET ST

2000-01	NO CURRENT LISTING	HAINES DIRECTORY	SAN JOSE CITY AND SUBURBAN
1994	NO CURRENT LISTING	HAINES DIRECTORY	SAN JOSE
1990-91	NO CURRENT LISTING	HAINES DIRECTORY	SAN JOSE
1985	NO CURRENT LISTING	HAINES DIRECTORY	SAN JOSE
1980	RANDAZZO AUTO RAIDO	HAINES DIRECTORY	SAN JOSE
1980	RANDAZZO AUTO SEAT	HAINES DIRECTORY	SAN JOSE
1975	RANDAZZO'S INC [AUTO RADIO & UPHOL]	R.L. POLK & CO.	SAN JOSE
1975	X [AUZERAIS AV INTS]	R.L. POLK & CO.	SAN JOSE
1970	RANDAZZO'S JAMES RADIO & SEAT COVERS [AUTO UPHOL]	R.L. POLK & CO.	SAN JOSE
1970	X [AUZERAIS AV INTS]	R.L. POLK & CO.	SAN JOSE
1965	RANDAZZO AUTOMOTIVE SERV [UPHOLS]	R.L. POLK & CO.	SAN JOSE
1965	X [AUZERALS AV INTS]	R.L. POLK & CO.	SAN JOSE

350 S MARKET ST

1961	AVIS RENT-A-CAR	R.L. POLK & CO.	SAN JOSE
1955	CURTIS PARKING SYSTEM (BR)	R.L. POLK & CO.	SAN JOSE

351 S MARKET ST

1915	Y [AUZERAIS INTS]	R.L. POLK & CO.	SAN JOSE
------	-------------------	-----------------	----------

356 S MARKET ST

1920	SOTO MRS M M	R.L. POLK & CO.	SAN JOSE
------	--------------	-----------------	----------

357 S MARKET ST

1925	DRACAENA APTS	R.L. POLK & CO.	SAN JOSE
1925	NIGGEMANN FERDINAND	R.L. POLK & CO.	SAN JOSE

360 S MARKET ST

2016	MULTI-TENANT RESIDENTIAL	INFOUSA	SOUTH WEST
2011	360 RESIDENCES	INFOUSA	PACIFIC
2011	FMP CONSTRUCTION INC	INFOUSA	PACIFIC
2011	P C HOUSING	INFOUSA	PACIFIC
2011	SUBWAY	INFOUSA	PACIFIC

City Directory Target Property Address

285 S Market St, San Jose, CA 95113

2011	SYNERGY HOUSING CORP		INFOUSA	PACIFIC
2011	S J REAL ESTATE PARTNERS LLC	# 405	INFOUSA	PACIFIC
2011	MOTION MEDICAL INC	# 1302	INFOUSA	PACIFIC
2011	HUNTER HOLTVEDT	# 1401	INFOUSA	PACIFIC
2011	PLANET SOCIAL SPORTS	# 2004	INFOUSA	PACIFIC
<u>425 S MARKET ST</u>				
2006	C E T JOB TRAINING CENTER		HAINES DIRECTORY	SAN JOSE CITY AND SUBURBAN
<u>190-200 S MARKET ST</u>				
1930	STAR STORES INC [GRO]		R.L. POLK & CO.	SAN JOSE
<u>222-224 S MARKET ST</u>				
1930	PLAZA GARAGE		R.L. POLK & CO.	SAN JOSE
<u>234-54 S MARKET ST</u>				
1930	BLACK'S PACKAGE CO		R.L. POLK & CO.	SAN JOSE
<u>254-62 S MARKET ST</u>				
1945	AMERICAN OFC APPLIANCES		R.L. POLK & CO.	SAN JOSE
1945	COLLINS RUTH [LETTER SHOP]		R.L. POLK & CO.	SAN JOSE
1945	EDIPHONE DICTATING MACH CO		R.L. POLK & CO.	SAN JOSE
1945	EDISON T A INC [DICTATING MACH DISTR]		R.L. POLK & CO.	SAN JOSE
1945	HAYS R L [FRT SOLR]		R.L. POLK & CO.	SAN JOSE
1945	LAWRENCE E V [MFRS AGT]		R.L. POLK & CO.	SAN JOSE
1945	PARKER D W [MFRS AGT]		R.L. POLK & CO.	SAN JOSE
1945	ROESCH J J [MFRS AGT]		R.L. POLK & CO.	SAN JOSE
<u>301-49 S MARKET ST</u>				
1961	RANDAZZO AUTOMOTIVE SERV [AUTO REPR]		R.L. POLK & CO.	SAN JOSE

Comment: No street directory coverage available for San Jose prior to 1915.

APPENDIX F

REGULATORY AGENCY DATABASE REPORT



On time. On target. In touch.™

GeoPlus Oil & Gas Report

[NEW: GeoLens by Geosearch](#)

Target Property:

Block 8 Phase 1 Development

285 S Market St

San Jose, Santa Clara County, California 95113

Prepared For:

PES Environmental, Inc.

Order #: 117015

Job #: 264271

Project #: 126.151.01.002

Date: 10/30/2018

Table of Contents

<i>Target Property Summary</i>	1
<i>Database Radius Summary</i>	2
<i>Oil & Gas Map</i>	3
<i>Environmental Records Definitions</i>	5

Disclaimer

The information provided in this report was obtained from a variety of public sources. GeoSearch cannot ensure and makes no warranty or representation as to the accuracy, reliability, quality, errors occurring from data conversion or the customer's interpretation of this report. This report was made by GeoSearch for exclusive use by its clients only. Therefore, this report may not contain sufficient information for other purposes or parties. GeoSearch and its partners, employees, officers And independent contractors cannot be held liable For actual, incidental, consequential, special or exemplary damages suffered by a customer resulting directly or indirectly from any information provided by GeoSearch.

Target Property Summary

Target Property Information

Block 8 Phase 1 Development
285 S Market St
San Jose, California 95113

Coordinates

Area centroid (-121.88793, 37.3316050)

USGS Quadrangle

San Jose West, CA

Geographic Coverage Information

County/Parish: Santa Clara (CA)

ZipCode(s):

San Jose CA: 95110, 95112, 95113, 95126, 95192

Database Radius Summary

STATE (CA) LISTING

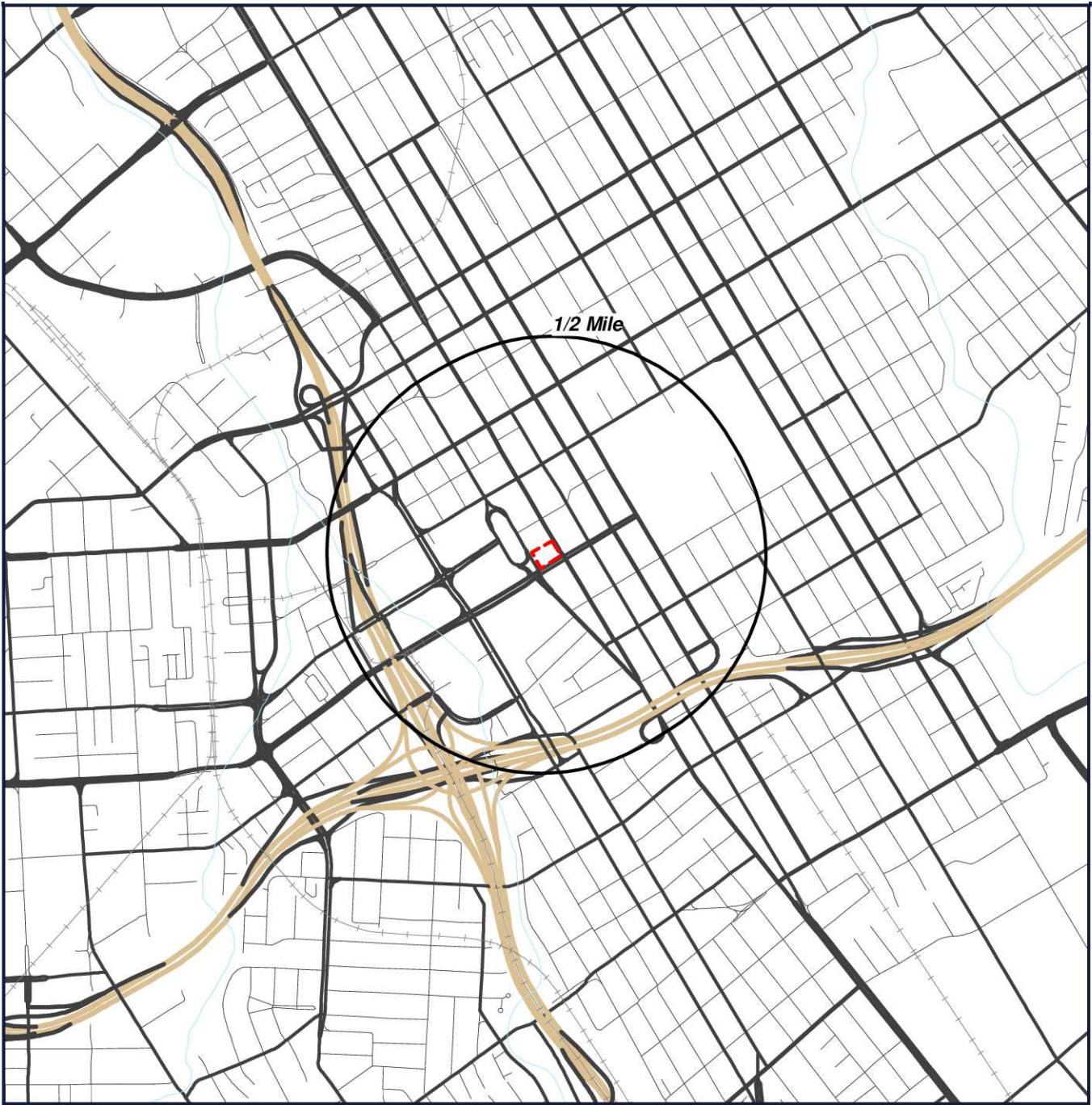
Acronym	Search Radius (miles)	TP/AP (0 - 0.02)	1/8 Mile (> TP/AP)	1/4 Mile (> 1/8)	1/2 Mile (> 1/4)	1 Mile (> 1/2)	> 1 Mile	Total
OG	0.5000	0	0	0	0	NS	NS	0
SUB-TOTAL		0	0	0	0	0	0	0
TOTAL		0	0	0	0	0	0	0

NOTES:

NS = NOT SEARCHED

TP/AP = TARGET PROPERTY/ADJACENT PROPERTY

OIL & GAS WELL MAP



-  Target Property (TP)
-  Well Location

Block 8 Phase 1 Development
285 S Market St
San Jose, California
95113



0' 1000' 2000' 3000'
SCALE: 1" = 2000'

[Click here to access Satellite view](#)

Located Sites Summary

No Records Found.

Environmental Records Definitions - STATE (CA)

OG Oil and Gas

VERSION DATE: 04/16/18

This oil, gas, and geothermal well information database is maintained by the California Department of Conservation's Division of Oil, Gas, and Geothermal Resources. The database information may change without notice. The Department of Conservation makes no warranties, whether expressed or implied, as to the suitability of the product for any particular purpose. Any use of this information is at the user's own risk.



On time. On target. In touch.™

GeoPlus Physical Setting Maps

[Satellite view](#)

Target Property:

Block 8 Phase 1 Development

285 S Market St

San Jose, Santa Clara County, California 95113

Prepared For:

PES Environmental, Inc.

Order #: 117015

Job #: 264273

Project #: 126.151.01.002

Date: 10/30/2018

Table of Contents

<i>Target Property Summary</i>	1
<i>FEMA Map</i>	2
<i>FEMA Report</i>	3
<i>NWI Map</i>	4
<i>NWI Report</i>	5
<i>SOIL Map</i>	6
<i>SOIL Report</i>	7
<i>GEOLOGY Map</i>	8
<i>GEOLOGY Report</i>	9

Disclaimer

The information provided in this report was obtained from a variety of public sources. GeoSearch cannot ensure and makes no warranty or representation as to the accuracy, reliability, quality, errors occurring from data conversion or the customer's interpretation of this report. This report was made by GeoSearch for exclusive use by its clients only. Therefore, this report may not contain sufficient information for other purposes or parties. GeoSearch and its partners, employees, officers And independent contractors cannot be held liable For actual, incidental, consequential, special or exemplary damages suffered by a customer resulting directly or indirectly from any information provided by GeoSearch.

Target Property Summary

Target Property Information

Block 8 Phase 1 Development
285 S Market St
San Jose, California 95113

Coordinates

Area centroid (-121.88793, 37.3316050)

USGS Quadrangle

San Jose West, CA

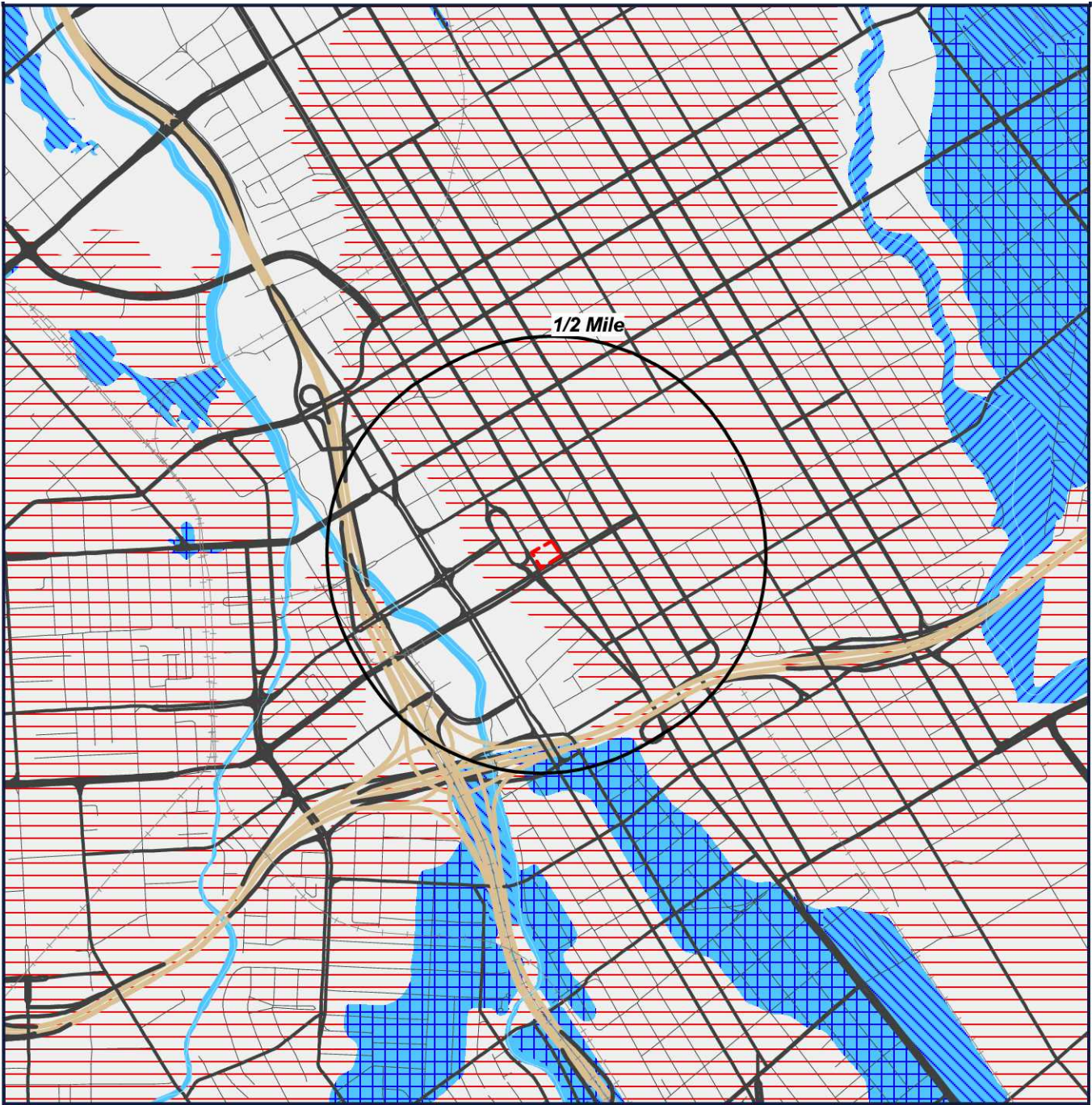
Geographic Coverage Information

County/Parish: Santa Clara (CA)

ZipCode(s):

San Jose CA: 95110, 95112, 95113, 95126, 95192

FEMA Map



Target Property (TP)

	ZONE A		ZONE D
	ZONE AE		ZONE X
	ZONE AH		AREA NOT INCLUDED
	ZONE A0		OPEN WATER
	ZONE AR		NDA - DIGITAL DATA NOT AVAILABLE
	ZONE V		
	ZONE VE		

Letter of map revision date: 05/18/2018
 Latest study effective date: 04/04/2018
 Panel #: 06085C0409H

Block 8 Phase 1 Development
285 S Market St
San Jose, California
95113



[Click here to access Satellite view](#)

FEMA Report

FEMA - Federal Emergency Management Agency

The National Flood Hazard Layer (NFHL) data used in this report is derived from the Federal Emergency Management Agency. The NFHL dataset is a compilation of effective Flood Insurance Rate Map (FIRM) databases (a collection of the digital data that are used in GIS systems for creating new Flood Insurance Rate Maps) and Letters of Map Change (Letters of Map Amendment and Letters of Map Revision only) that create a seamless GIS data layer for United States and its territories. The NFHL is updated as new study or LOMC data becomes effective. Note: Currently, not all areas have modernized FIRM database data available. As a result, users may need to refer to the effective Flood Insurance Rate Map for effective flood hazard information. This data was provided by the Federal Emergency Management Agency's Map Service Center in November of 2013.

FEMA Flood Zone Definitions within Search Radius

A	Zone A
----------	--------

Areas subject to inundation by the 1-percent-annual-chance flood event. Because detailed hydraulic analyses have not been performed, no Base Flood Elevations (BFEs) or flood depths are shown.

AH	Zone AH
-----------	---------

Areas subject to inundation by 1-percent-annual-chance shallow flooding (usually areas of ponding) where average depths are 1–3 feet. BFEs derived from detailed hydraulic analyses are shown in this zone.

AO	Zone AO
-----------	---------

Areas subject to inundation by 1-percent-annual-chance shallow flooding (usually sheet flow on sloping terrain) where average depths are 1–3 feet. Average flood depths derived from detailed hydraulic analyses are shown within this zone.

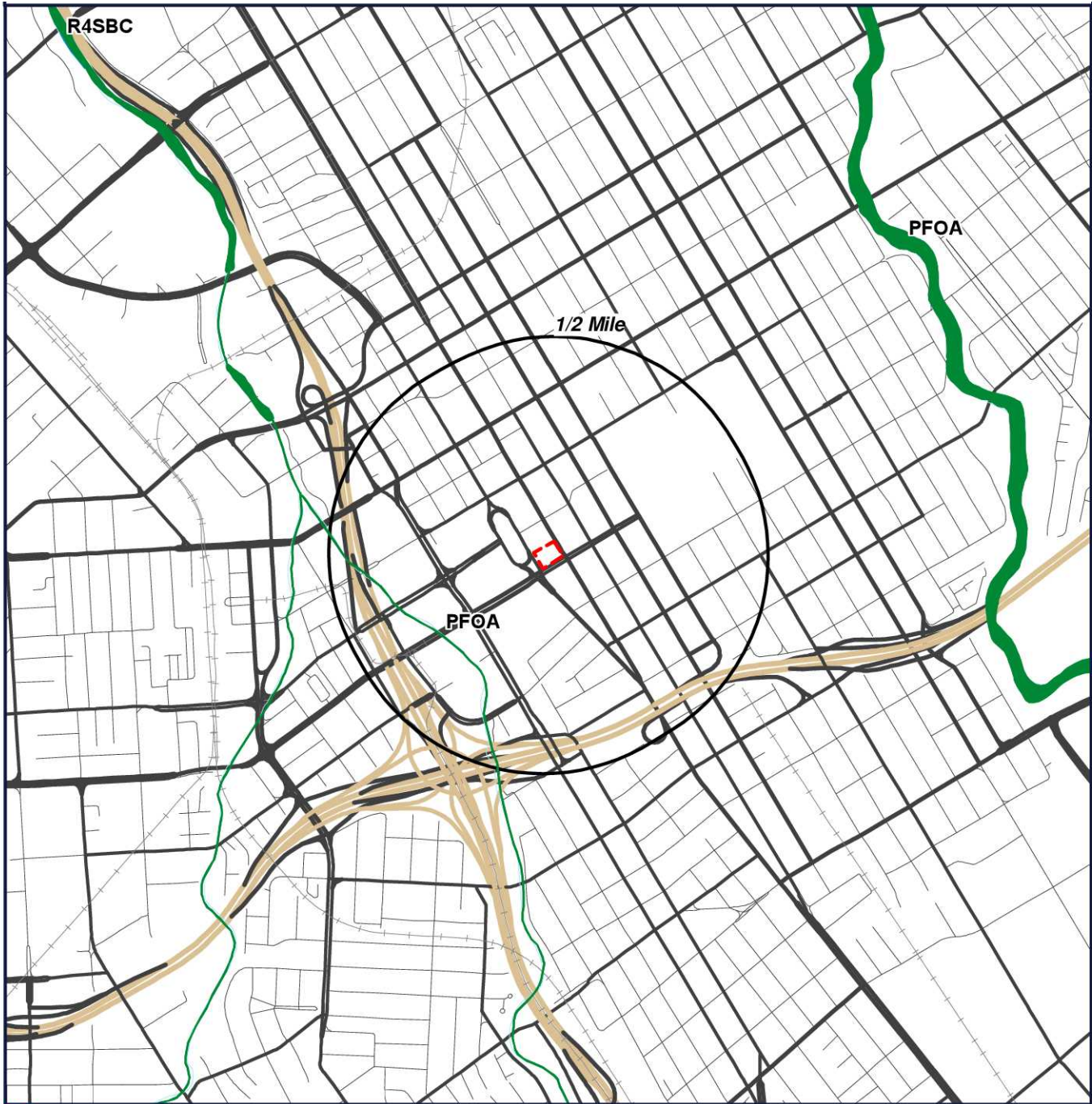
D	Zone D
----------	--------

Unstudied areas where flood hazards are undetermined, but flooding is possible.

X	Zone X
----------	--------

An area that is determined to be outside the 100 and 500 year floodplains.


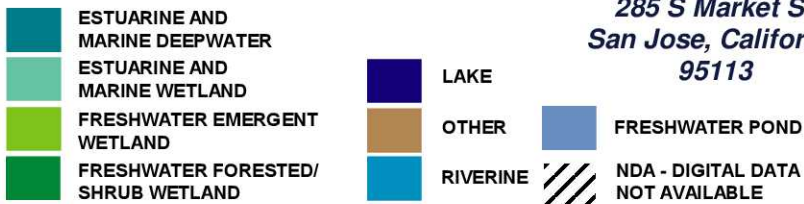
NWI Map



 Target Property (TP)

Block 8 Phase 1 Development
285 S Market St
San Jose, California
95113

Map Date: 05/01/2018



[Click here to access Satellite view](#)

NWI Report

NWI - National Wetlands Inventory

The US NWI digital data bundle is a set of records of wetlands location and classification as defined by the U.S. Fish & Wildlife Service. This dataset is one of a series available in 7.5 minute by 7.5 minute blocks containing ground planimetric coordinates of wetlands point, line, and area features and wetlands attributes. When completed, the series will provide coverage for all of the contiguous United States, Hawaii, Alaska, and U.S. protectorates in the Pacific and Caribbean. The digital data as well as the hardcopy maps that were used as the source for the digital data are produced and distributed by the U.S. Fish & Wildlife Service's National Wetlands Inventory project. Currently, this data is only available in select counties throughout the United States.

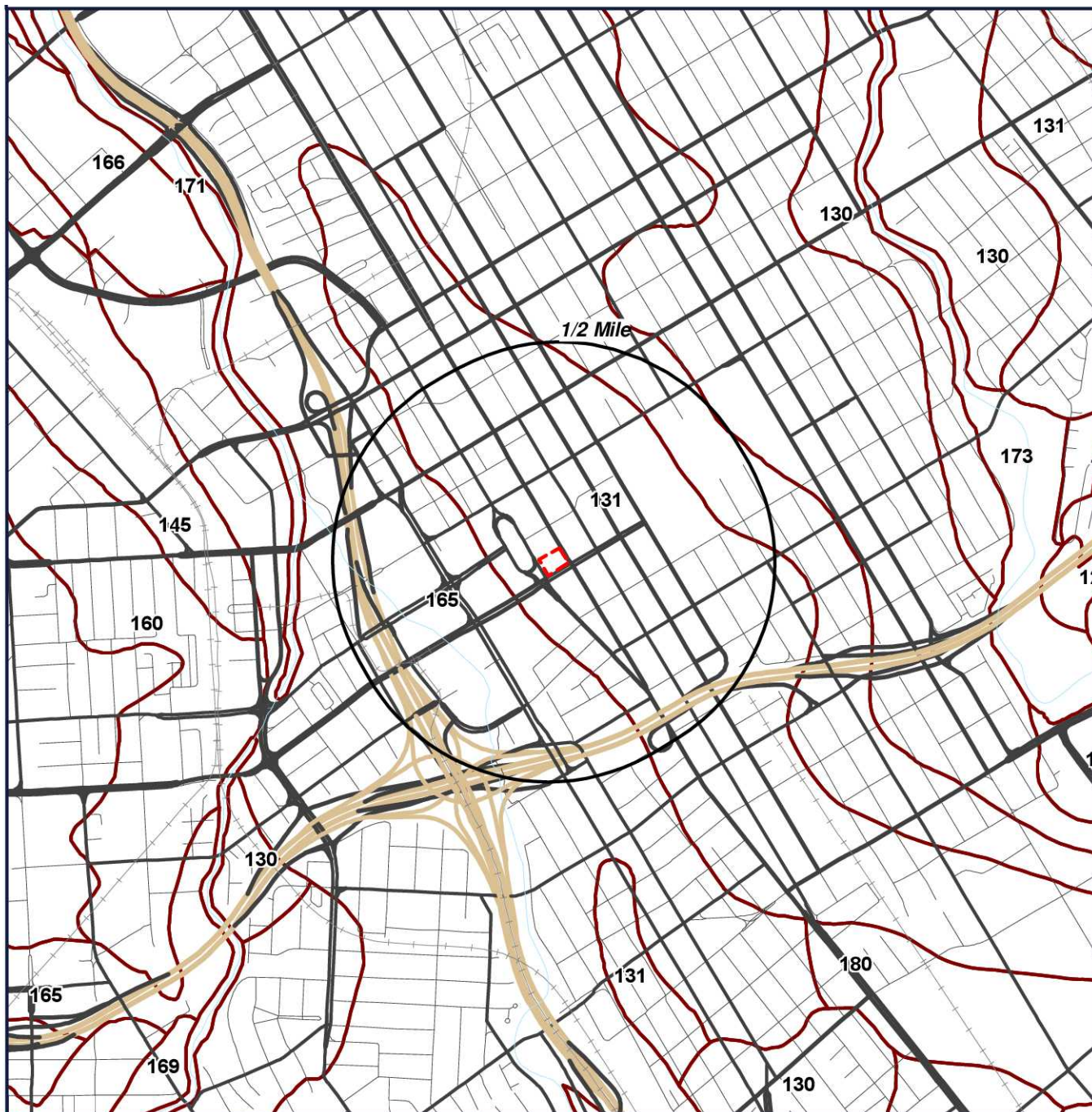
NWI Definitions within Search Radius


PFOA

SYSTEM: **PALUSTRINE**

CLASS: **FORESTED**

Soil Map



 Target Property (TP)

 SOIL BOUNDARY

 NOTCOM - DIGITAL DATA NOT AVAILABLE/NOT COMPLETE

Block 8 Phase 1 Development
285 S Market St
San Jose, California
95113



0' 1000' 2000' 3000'
SCALE: 1" = 2000'

[Click here to access Satellite view](#)

SOIL Report

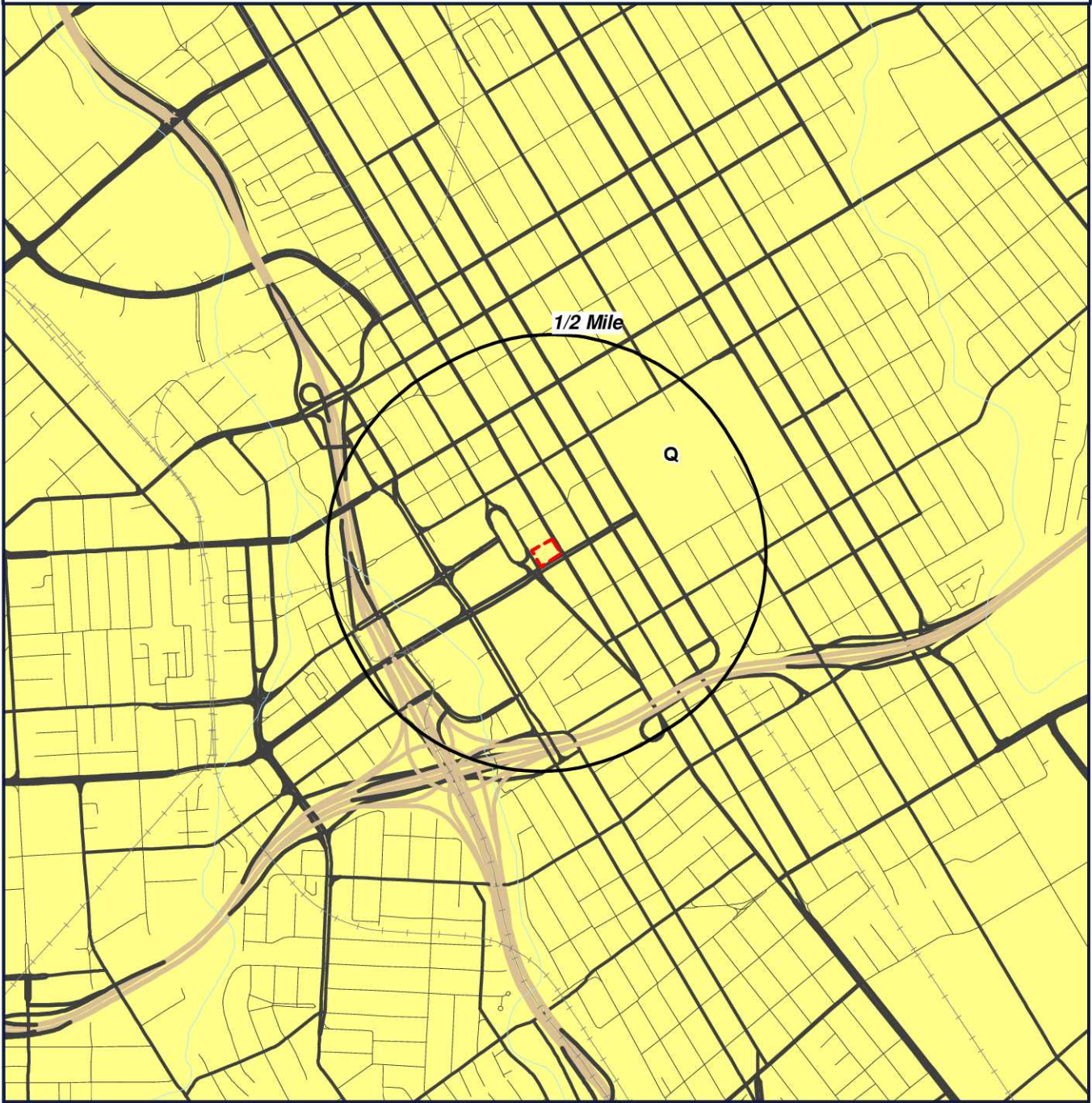
Soil Surveys

The soil data used in this report is obtained from the Natural Resources Conservation Service (NRCS). The NRCS is the primary federal agency that works with private landowners to help them conserve, maintain and improve their natural resources. The soil survey contains information that can be applied in managing farms and ranches; in selecting sites for roads, ponds, buildings and other structures; and in determining the suitability of tracts of land for farming, industry and recreation. This data is available in select counties throughout the United States.

SOIL Code Definitions within Search Radius

- | | |
|-----|--|
| 131 | URBAN LAND-ELPALOALTO COMPLEX, 0 TO 2 PERCENT SLOPES |
| 165 | URBANLAND-CAMPBELL COMPLEX, 0 TO 2 PERCENT SLOPES, PROTECTED |

Geology Map



 Target Property (TP)

Block 8 Phase 1 Development
285 S Market St
San Jose, California
95113



0' 1000' 2000' 3000'
SCALE: 1" = 2000'

[Click here to access Satellite view](#)

GeoSearch www.geo-search.com 888-396-0042

GEOLOGY Report

US GEOLOGY

THE GEOLOGY DATA USED IN THIS REPORT ORIGINATES FROM THE USGS. THE FIRST STAGE IN DEVELOPING STATE DATABASES FOR THE CONTERMINOUS UNITED STATES WAS TO ACQUIRE DIGITAL VERSIONS OF ALL EXISTING STATE GEOLOGIC MAPS. ALTHOUGH A SIGNIFICANT NUMBER OF DIGITAL STATE MAPS ALREADY EXISTED, A NUMBER OF STATES LACKED THEM. FOR THESE STATES NEW DIGITAL COMPILATIONS WERE PREPARED IN COOPERATION WITH STATE GEOLOGIC SURVEYS OR BY THE NSA (NATIONAL SURVEYS AND ANALYSIS) PROJECT. THESE NEW DIGITAL STATE GEOLOGIC MAPS AND DATABASES WERE CREATED BY DIGITIZING ALREADY EXISTING PRINTED MAPS, OR, IN A FEW CASES, BY MERGING EXISTING LARGER SCALE DIGITAL MAPS.

GEOLOGY Definitions within Search Radius

GEOLOGY SYMBOL: **Q**

UNIT NAME: **Quaternary alluvium and marine deposits**

UNIT AGE: **Pliocene to Holocene**

UNIT DESCRIPTION:

Alluvium, lake, playa, and terrace deposits; unconsolidated and semi-consolidated. Mostly nonmarine, but includes marine deposits near the coast.

ADDITIONAL UNIT INFORMATION:

ROCKTYPE/S: **alluvium; terrace; lake or marine deposit (non-glacial)**



On time. On target. In touch.™

GeoPlus Water Well Report

[NEW: GeoLens by Geosearch](#)

Target Property:

Block 8 Phase 1 Development

285 S Market St

San Jose, Santa Clara County, California 95113

Prepared For:

PES Environmental, Inc.

Order #: 117015

Job #: 264270

Project #: 126.151.01.002

Date: 10/30/2018

Table of Contents

<i>Target Property Summary</i>	1
<i>Database Radius Summary</i>	2
<i>Water Well Map</i>	4
<i>Located Sites Summary</i>	4
<i>Environmental Records Definitions</i>	14

Disclaimer

The information provided in this report was obtained from a variety of public sources. GeoSearch cannot ensure and makes no warranty or representation as to the accuracy, reliability, quality, errors occurring from data conversion or the customer's interpretation of this report. This report was made by GeoSearch for exclusive use by its clients only. Therefore, this report may not contain sufficient information for other purposes or parties. GeoSearch and its partners, employees, officers And independent contractors cannot be held liable For actual, incidental, consequential, special or exemplary damages suffered by a customer resulting directly or indirectly from any information provided by GeoSearch.

Target Property Summary

Target Property Information

Block 8 Phase 1 Development
285 S Market St
San Jose, California 95113

Coordinates

Area centroid (-121.88793, 37.3316050)

USGS Quadrangle

San Jose West, CA

Geographic Coverage Information

County/Parish: Santa Clara (CA)

ZipCode(s):

San Jose CA: 95110, 95112, 95113, 95126, 95192

Database Radius Summary

FEDERAL LISTING

Acronym	Search Radius (miles)	TP/AP (0 - 0.02)	1/8 Mile (> TP/AP)	1/4 Mile (> 1/8)	1/2 Mile (> 1/4)	1 Mile (> 1/2)	> 1 Mile	Total
NWIS	0.5000	0	0	0	4	NS	NS	4
SUB-TOTAL		0	0	0	4	0	0	4

Database Radius Summary

STATE (CA) LISTING

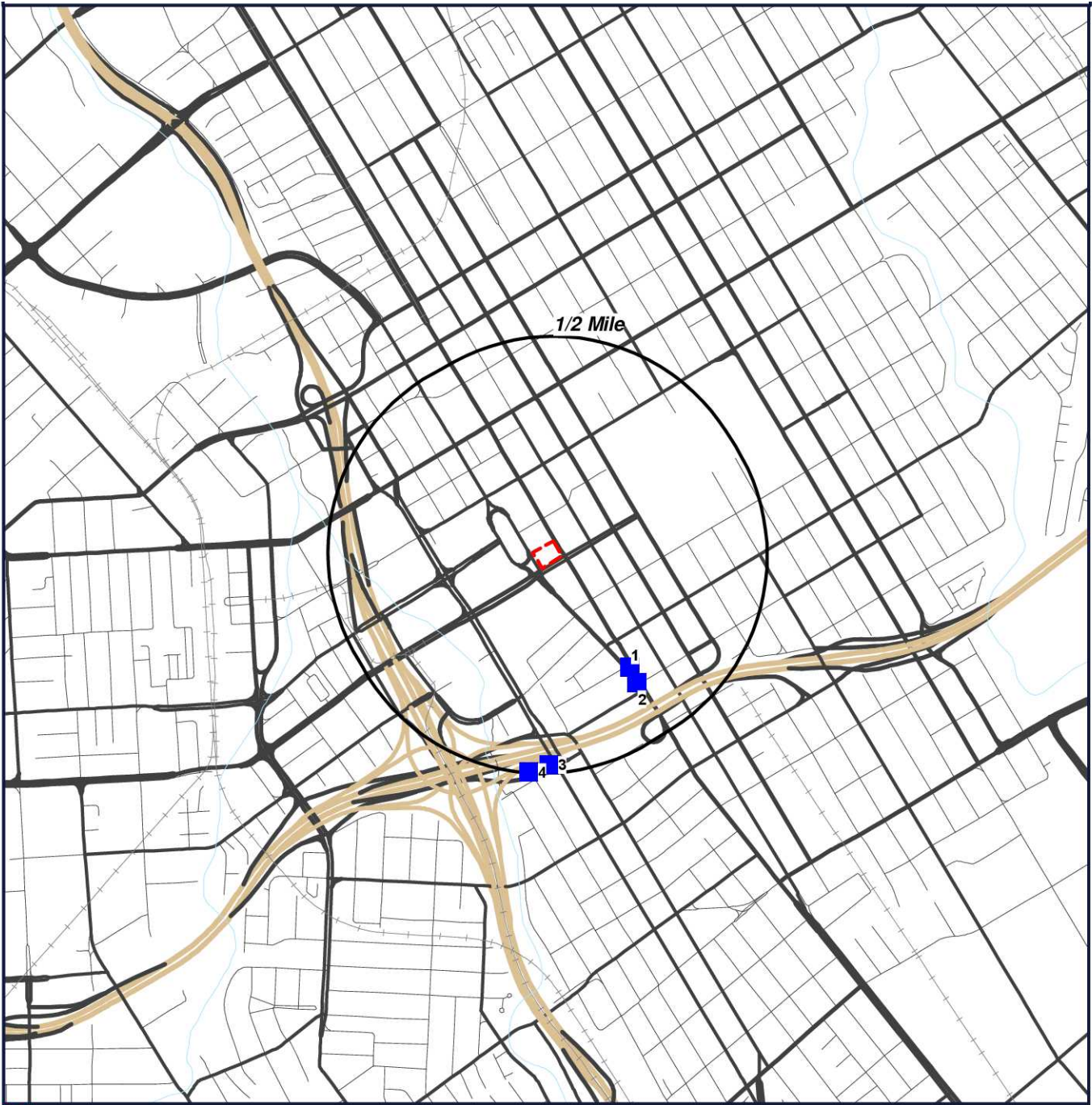
Acronym	Search Radius (miles)	TP/AP (0 - 0.02)	1/8 Mile (> TP/AP)	1/4 Mile (> 1/8)	1/2 Mile (> 1/4)	1 Mile (> 1/2)	> 1 Mile	Total
DWRWELLS	0.5000	0	0	0	0	NS	NS	0
SUB-TOTAL		0	0	0	0	0	0	0
TOTAL		0	0	0	4	0	0	4

NOTES:

NS = NOT SEARCHED

TP/AP = TARGET PROPERTY/ADJACENT PROPERTY


Waterwell Map



-  Target Property (TP)
-  NWIS

Block 8 Phase 1 Development
285 S Market St
San Jose, California
95113

CONTOUR LINES REPRESENTED IN FEET



[Click here to access Satellite view](#)

Located Sites Summary

Map ID#	Database Name	Site ID#	Distance From Site	Site Name	Address	PAGE #
1	NWIS	00031668	0.319 mi. SE (1684 ft.)	007S001E16C008M		6
2	NWIS	00031660	0.36 mi. SE (1901 ft.)	007S001E16C010M		8
3	NWIS	00031636	0.48 mi. S (2534 ft.)	007S001E17F001M		10
4	NWIS	00031622	0.499 mi. S (2635 ft.)	007S001E17F002M		12

**United States Geological Survey National Water Information System
(NWIS)**

MAP ID# 1

Distance from Property: 0.319 mi. (1,684 ft.) SE

GEOSEARCH ID: **00031668**
REPORTING AGENCY: **US GEOLOGICAL SURVEY**
SITE IDENTIFICATION NUMBER: **371940121525901**
STATION NAME: **007S001E16C008M**
SITE TYPE: **WELL**
LATITUDE: **37.327608250**
LONGITUDE: **-121.884282700**
DISTRICT CODE: **06**
STATE CODE: **06**
COUNTY CODE: **085**
COUNTRY CODE: **US**
LAND NET LOCATION DESCRIPTION: **NOT REPORTED**
NAME OF LOCATION MAP: **SAN JOSE WEST**
SCALE OF LOCATION MAP: **24000**
ALTITUDE OF GAGE/LAND SURFACE: **98**
METHOD OF ALTITUDE DETERMINED: **INTERPOLATED FROM TOPOGRAPHIC MAP**
ALTITUDE ACCURACY: **2.5**
ALTITUDE DATUM: **NGVD29**
HYDROLOGIC UNIT CODE: **NOT REPORTED**
DRAINAGE BASIN CODE: **NOT REPORTED**
TOPOGRAPHIC SETTING CODE: **F**
DATE OF FIRST CONSTRUCTION: **06/08/1959**
DATE SITE ESTABLISHED OR INVENTORIED: **19990622**
DRAINAGE AREA: **NOT REPORTED**
CONTRIBUTING DRAINAGE AREA: **NOT REPORTED**
MEAN GREENWICH TIME OFFSET: **PST**
LOCAL STANDARD TIME FLAG: **Y**
DATA RELIABILITY: **DATA HAVE BEEN CHECKED BY THE REPORTING AGENCY**
LOCAL AQUIFER: **NOT REPORTED**
LOCAL AQUIFER TYPE CODE: **NOT REPORTED**
NATIONAL AQUIFER CODE: **N100CACSTL**
WELL DEPTH: **780 FEET**
HOLE DEPTH: **790 FEET**
SOURCE OF DEPTH DATA: **D**
PROJECT NUMBER: **470655400**
REAL-TIME DATA FLAG: **0**
PEAK-STREAMFLOW DATA BEGIN DATE: **--**
PEAK-STREAMFLOW DATA END DATE: **--**
PEAK-STREAMFLOW DATA COUNT: **0**
WATER-QUALITY DATA BEGIN DATE: **2001-06-18**
WATER-QUALITY DATA END DATE: **--**
WATER-QUALITY DATA COUNT: **3**
FIELD WATER-LEVEL MEASUREMENTS BEGIN DATE: **--**
FIELD WATER-LEVEL MEASUREMENTS END DATE: **--**

**United States Geological Survey National Water Information System
(NWIS)**

FIELD WATER-LEVEL MEASUREMENTS COUNT: 0

SITE-VISIT DATA BEGIN DATE: --

SITE-VISIT DATA END DATE: --

SITE-VISIT DATA COUNT: 0

[Back to Report Summary](#)

**United States Geological Survey National Water Information System
(NWIS)**

MAP ID# 2

Distance from Property: 0.36 mi. (1,901 ft.) SE

GEOSEARCH ID: **00031660**
REPORTING AGENCY: **US GEOLOGICAL SURVEY**
SITE IDENTIFICATION NUMBER: **371938121525901**
STATION NAME: **007S001E16C010M**
SITE TYPE: **WELL**
LATITUDE: **37.327058270**
LONGITUDE: **-121.883966000**
DISTRICT CODE: **06**
STATE CODE: **06**
COUNTY CODE: **085**
COUNTRY CODE: **US**
LAND NET LOCATION DESCRIPTION: **NOT REPORTED**
NAME OF LOCATION MAP: **SAN JOSE WEST**
SCALE OF LOCATION MAP: **24000**
ALTITUDE OF GAGE/LAND SURFACE: **98**
METHOD OF ALTITUDE DETERMINED: **INTERPOLATED FROM TOPOGRAPHIC MAP**
ALTITUDE ACCURACY: **2.5**
ALTITUDE DATUM: **NGVD29**
HYDROLOGIC UNIT CODE: **NOT REPORTED**
DRAINAGE BASIN CODE: **NOT REPORTED**
TOPOGRAPHIC SETTING CODE: **F**
DATE OF FIRST CONSTRUCTION: **NOT REPORTED**
DATE SITE ESTABLISHED OR INVENTORIED: **19990622**
DRAINAGE AREA: **NOT REPORTED**
CONTRIBUTING DRAINAGE AREA: **NOT REPORTED**
MEAN GREENWICH TIME OFFSET: **PST**
LOCAL STANDARD TIME FLAG: **Y**
DATA RELIABILITY: **DATA HAVE BEEN CHECKED BY THE REPORTING AGENCY**
LOCAL AQUIFER: **NOT REPORTED**
LOCAL AQUIFER TYPE CODE: **NOT REPORTED**
NATIONAL AQUIFER CODE: **N100CACSTL**
WELL DEPTH: **791 FEET**
HOLE DEPTH: **NOT REPORTED**
SOURCE OF DEPTH DATA: **R**
PROJECT NUMBER: **470655400**
REAL-TIME DATA FLAG: **NOT REPORTED**
PEAK-STREAMFLOW DATA BEGIN DATE: **NOT REPORTED**
PEAK-STREAMFLOW DATA END DATE: **NOT REPORTED**
PEAK-STREAMFLOW DATA COUNT: **NOT REPORTED**
WATER-QUALITY DATA BEGIN DATE: **NOT REPORTED**
WATER-QUALITY DATA END DATE: **NOT REPORTED**
WATER-QUALITY DATA COUNT: **NOT REPORTED**
FIELD WATER-LEVEL MEASUREMENTS BEGIN DATE: **NOT REPORTED**
FIELD WATER-LEVEL MEASUREMENTS END DATE: **NOT REPORTED**

**United States Geological Survey National Water Information System
(NWIS)**

FIELD WATER-LEVEL MEASUREMENTS COUNT: **NOT REPORTED**

SITE-VISIT DATA BEGIN DATE: **NOT REPORTED**

SITE-VISIT DATA END DATE: **NOT REPORTED**

SITE-VISIT DATA COUNT: **NOT REPORTED**

[Back to Report Summary](#)

**United States Geological Survey National Water Information System
(NWIS)**

MAP ID# 3

Distance from Property: 0.48 mi. (2,534 ft.) S

GEOSEARCH ID: **00031636**
REPORTING AGENCY: **US GEOLOGICAL SURVEY**
SITE IDENTIFICATION NUMBER: **371927121531301**
STATION NAME: **007S001E17F001M**
SITE TYPE: **WELL**
LATITUDE: **37.324175000**
LONGITUDE: **-121.887866100**
DISTRICT CODE: **06**
STATE CODE: **06**
COUNTY CODE: **085**
COUNTRY CODE: **US**
LAND NET LOCATION DESCRIPTION: **NOT REPORTED**
NAME OF LOCATION MAP: **SAN JOSE WEST**
SCALE OF LOCATION MAP: **24000**
ALTITUDE OF GAGE/LAND SURFACE: **98**
METHOD OF ALTITUDE DETERMINED: **INTERPOLATED FROM TOPOGRAPHIC MAP**
ALTITUDE ACCURACY: **2.5**
ALTITUDE DATUM: **NGVD29**
HYDROLOGIC UNIT CODE: **NOT REPORTED**
DRAINAGE BASIN CODE: **NOT REPORTED**
TOPOGRAPHIC SETTING CODE: **NOT REPORTED**
DATE OF FIRST CONSTRUCTION: **NOT REPORTED**
DATE SITE ESTABLISHED OR INVENTORIED: **19990623**
DRAINAGE AREA: **NOT REPORTED**
CONTRIBUTING DRAINAGE AREA: **NOT REPORTED**
MEAN GREENWICH TIME OFFSET: **PST**
LOCAL STANDARD TIME FLAG: **Y**
DATA RELIABILITY: **DATA HAVE BEEN CHECKED BY THE REPORTING AGENCY**
LOCAL AQUIFER: **NOT REPORTED**
LOCAL AQUIFER TYPE CODE: **NOT REPORTED**
NATIONAL AQUIFER CODE: **N100CACSTL**
WELL DEPTH: **715 FEET**
HOLE DEPTH: **715 FEET**
SOURCE OF DEPTH DATA: **R**
PROJECT NUMBER: **470655400**
REAL-TIME DATA FLAG: **NOT REPORTED**
PEAK-STREAMFLOW DATA BEGIN DATE: **NOT REPORTED**
PEAK-STREAMFLOW DATA END DATE: **NOT REPORTED**
PEAK-STREAMFLOW DATA COUNT: **NOT REPORTED**
WATER-QUALITY DATA BEGIN DATE: **NOT REPORTED**
WATER-QUALITY DATA END DATE: **NOT REPORTED**
WATER-QUALITY DATA COUNT: **NOT REPORTED**
FIELD WATER-LEVEL MEASUREMENTS BEGIN DATE: **NOT REPORTED**
FIELD WATER-LEVEL MEASUREMENTS END DATE: **NOT REPORTED**

**United States Geological Survey National Water Information System
(NWIS)**

FIELD WATER-LEVEL MEASUREMENTS COUNT: **NOT REPORTED**

SITE-VISIT DATA BEGIN DATE: **NOT REPORTED**

SITE-VISIT DATA END DATE: **NOT REPORTED**

SITE-VISIT DATA COUNT: **NOT REPORTED**

[Back to Report Summary](#)

**United States Geological Survey National Water Information System
(NWIS)**

MAP ID# 4

Distance from Property: 0.499 mi. (2,635 ft.) S

GEOSEARCH ID: **00031622**
REPORTING AGENCY: **US GEOLOGICAL SURVEY**
SITE IDENTIFICATION NUMBER: **371926121531901**
STATION NAME: **007S001E17F002M**
SITE TYPE: **WELL**
LATITUDE: **37.323916670**
LONGITUDE: **-121.888750000**
DISTRICT CODE: **06**
STATE CODE: **06**
COUNTY CODE: **085**
COUNTRY CODE: **US**
LAND NET LOCATION DESCRIPTION: **NOT REPORTED**
NAME OF LOCATION MAP: **SAN JOSE WEST**
SCALE OF LOCATION MAP: **24000**
ALTITUDE OF GAGE/LAND SURFACE: **95**
METHOD OF ALTITUDE DETERMINED: **INTERPOLATED FROM TOPOGRAPHIC MAP**
ALTITUDE ACCURACY: **5**
ALTITUDE DATUM: **NGVD29**
HYDROLOGIC UNIT CODE: **NOT REPORTED**
DRAINAGE BASIN CODE: **NOT REPORTED**
TOPOGRAPHIC SETTING CODE: **F**
DATE OF FIRST CONSTRUCTION: **NOT REPORTED**
DATE SITE ESTABLISHED OR INVENTORIED: **20010627**
DRAINAGE AREA: **NOT REPORTED**
CONTRIBUTING DRAINAGE AREA: **NOT REPORTED**
MEAN GREENWICH TIME OFFSET: **PST**
LOCAL STANDARD TIME FLAG: **Y**
DATA RELIABILITY: **DATA HAVE BEEN CHECKED BY THE REPORTING AGENCY**
LOCAL AQUIFER: **NOT REPORTED**
LOCAL AQUIFER TYPE CODE: **NOT REPORTED**
NATIONAL AQUIFER CODE: **N100CACSTL**
WELL DEPTH: **680 FEET**
HOLE DEPTH: **NOT REPORTED**
SOURCE OF DEPTH DATA: **O**
PROJECT NUMBER: **470657500**
REAL-TIME DATA FLAG: **0**
PEAK-STREAMFLOW DATA BEGIN DATE: **--**
PEAK-STREAMFLOW DATA END DATE: **--**
PEAK-STREAMFLOW DATA COUNT: **0**
WATER-QUALITY DATA BEGIN DATE: **2001-06-27**
WATER-QUALITY DATA END DATE: **--**
WATER-QUALITY DATA COUNT: **1**
FIELD WATER-LEVEL MEASUREMENTS BEGIN DATE: **--**
FIELD WATER-LEVEL MEASUREMENTS END DATE: **--**

**United States Geological Survey National Water Information System
(NWIS)**

FIELD WATER-LEVEL MEASUREMENTS COUNT: 0

SITE-VISIT DATA BEGIN DATE: --

SITE-VISIT DATA END DATE: --

SITE-VISIT DATA COUNT: 0

[Back to Report Summary](#)

Environmental Records Definitions - FEDERAL

NWIS

United States Geological Survey National Water Information System

VERSION DATE: 12/14/16

This USGS National Water Information System database only includes groundwater wells. The USGS defines this well type as: A hole or shaft constructed in the earth intended to be used to locate, sample, or develop groundwater, oil, gas, or some other subsurface material. The diameter of a well is typically much smaller than the depth. Wells are also used to artificially recharge groundwater or to pressurize oil and gas production zones. Additional information about specific kinds of wells should be recorded under the secondary site types or the Use of Site field. Underground waste-disposal wells should be classified as waste-injection wells.

Environmental Records Definitions - STATE (CA)

DWRWELLS

California Department of Water Resources Water Wells

VERSION DATE: 05/09/18

The California Department of Water Resources (DWR) maintains this database of water wells, including California Statewide Groundwater Elevation Monitoring (CASGEM) program wells and Voluntary wells. In Late 2009 the State Legislature amended the Water Code with SBx7-6, which mandates a statewide groundwater elevation monitoring program to track seasonal and long-term trends in groundwater elevations in California's groundwater basins. To achieve that goal, the amendment requires collaboration between local monitoring entities and DWR to collect groundwater elevation data. In accordance with this amendment to the Water Code, DWR developed the CASGEM program.



On time. On target. In touch.™

Radius Report

[NEW: GeoLens by Geosearch](#)

Target Property:

Block 8 Phase 1 Development

285 S Market St

San Jose, Santa Clara County, California 95113

Prepared For:

PES Environmental, Inc.

Order #: 117015

Job #: 264266

Project #: 126.151.01.002

Date: 10/30/2018

Table of Contents

<i>Target Property Summary</i>	1
<i>Database Summary</i>	2
<i>Database Radius Summary</i>	7
<i>Radius Map</i>	12
<i>Ortho Map</i>	14
<i>Topographic Map</i>	15
<i>Located Sites Summary</i>	15
<i>Elevation Summary</i>	29
<i>Unlocated Sites Summary</i>	368
<i>Environmental Records Definitions</i>	370
<i>Unlocatable Report</i>	See Attachment
<i>Zip Report</i>	See Attachment

Disclaimer

This report was designed by GeoSearch to meet or exceed the records search requirements of the All Appropriate Inquiries Rule (40 CFR § 312.26) and the current version of the ASTM International E1527, Standard Practice for Environmental Site Assessments: Phase I Environmental Site Assessment Process or, if applicable, the custom requirements requested by the entity that ordered this report. The records and databases of records used to compile this report were collected from various federal, state and local governmental entities. It is the goal of GeoSearch to meet or exceed the 40 CFR § 312.26 and E1527 requirements for updating records by using the best available technology. GeoSearch contacts the appropriate governmental entities on a recurring basis. Depending on the frequency with which a record source or database of records is updated by the governmental entity, the data used to prepare this report may be updated monthly, quarterly, semi-annually, or annually.

The information provided in this report was obtained from a variety of public sources. GeoSearch cannot ensure and makes no warranty or representation as to the accuracy, reliability, quality, errors occurring from data conversion or the customer's interpretation of this report. This report was made by GeoSearch for exclusive use by its clients only. Therefore, this report may not contain sufficient information for other purposes or parties. GeoSearch and its partners, employees, officers and independent contractors cannot be held liable for actual, incidental, consequential, special or exemplary damages suffered by a customer resulting directly or indirectly from any information provided by GeoSearch.

Target Property Summary

Target Property Information

*Block 8 Phase 1 Development
285 S Market St
San Jose, California 95113*

Coordinates

*Area centroid (-121.88793, 37.3316050)
94 feet above sea level*

USGS Quadrangle

San Jose West, CA

Geographic Coverage Information

County/Parish: Santa Clara (CA)

ZipCode(s):

San Jose CA: 95110, 95112, 95113, 95116, 95125, 95126, 95192

Database Summary

FEDERAL LISTING

Standard Environmental Records

Database	Acronym	Locatable	Unlocatable	Search Radius (miles)
EMERGENCY RESPONSE NOTIFICATION SYSTEM	ERNSCA	0	0	TP/AP
FEDERAL ENGINEERING INSTITUTIONAL CONTROL SITES	EC	0	0	TP/AP
LAND USE CONTROL INFORMATION SYSTEM	LUCIS	0	0	TP/AP
RCRA SITES WITH CONTROLS	RCRASC	0	0	TP/AP
RESOURCE CONSERVATION & RECOVERY ACT - GENERATOR	RCRAGR09	6	0	0.1250
RESOURCE CONSERVATION & RECOVERY ACT - NON-GENERATOR	RCRANGR09	1	0	0.1250
FEMA OWNED STORAGE TANKS	FEMAUST	0	0	0.2500
BROWNFIELDS MANAGEMENT SYSTEM	BF	0	0	0.5000
DELISTED NATIONAL PRIORITIES LIST	DNPL	0	0	0.5000
NO LONGER REGULATED RCRA NON-CORRACTS TSD FACILITIES	NLRRCRAT	0	0	0.5000
RESOURCE CONSERVATION & RECOVERY ACT - NON-CORRACTS TREATMENT, STORAGE & DISPOSAL FACILITIES	RCRAT	0	0	0.5000
SUPERFUND ENTERPRISE MANAGEMENT SYSTEM	SEMS	1	0	0.5000
SUPERFUND ENTERPRISE MANAGEMENT SYSTEM ARCHIVED SITE INVENTORY	SEMSARCH	3	0	0.5000
NATIONAL PRIORITIES LIST	NPL	0	0	1.0000
NO LONGER REGULATED RCRA CORRECTIVE ACTION FACILITIES	NLRRCRAC	0	0	1.0000
PROPOSED NATIONAL PRIORITIES LIST	PNPL	0	0	1.0000
RESOURCE CONSERVATION & RECOVERY ACT - CORRECTIVE ACTION FACILITIES	RCRAC	0	0	1.0000
RESOURCE CONSERVATION & RECOVERY ACT - SUBJECT TO CORRECTIVE ACTION FACILITIES	RCRASUBC	0	0	1.0000
SUB-TOTAL		11	0	

Additional Environmental Records

Database	Acronym	Locatable	Unlocatable	Search Radius (miles)
AEROMETRIC INFORMATION RETRIEVAL SYSTEM / AIR FACILITY SUBSYSTEM	AIRSAFS	0	0	TP/AP
BIENNIAL REPORTING SYSTEM	BRS	0	0	TP/AP
CERCLIS LIENS	SFLIENS	0	0	TP/AP
CLANDESTINE DRUG LABORATORY LOCATIONS	CDL	0	0	TP/AP
EPA DOCKET DATA	DOCKETS	0	0	TP/AP
ENFORCEMENT AND COMPLIANCE HISTORY INFORMATION	ECHKOR09	1	0	TP/AP

Database Summary

Database	Acronym	Locatable	Unlocatable	Search Radius (miles)
FACILITY REGISTRY SYSTEM	FRSCA	5	1	TP/AP
HAZARDOUS MATERIALS INCIDENT REPORTING SYSTEM	HMIRSR09	0	0	TP/AP
INTEGRATED COMPLIANCE INFORMATION SYSTEM (FORMERLY DOCKETS)	ICIS	0	0	TP/AP
INTEGRATED COMPLIANCE INFORMATION SYSTEM NATIONAL POLLUTANT DISCHARGE ELIMINATION SYSTEM	ICISNPDES	0	0	TP/AP
MATERIAL LICENSING TRACKING SYSTEM	MLTS	0	0	TP/AP
NATIONAL POLLUTANT DISCHARGE ELIMINATION SYSTEM	NPDESR09	0	0	TP/AP
PCB ACTIVITY DATABASE SYSTEM	PADS	0	0	TP/AP
PERMIT COMPLIANCE SYSTEM	PCSR09	0	0	TP/AP
SEMS LIEN ON PROPERTY	SEMSLIENS	0	0	TP/AP
SECTION SEVEN TRACKING SYSTEM	SSTS	0	0	TP/AP
TOXIC SUBSTANCE CONTROL ACT INVENTORY	TSCA	0	0	TP/AP
TOXICS RELEASE INVENTORY	TRI	0	0	TP/AP
ALTERNATIVE FUELING STATIONS	ALTFUELS	11	0	0.2500
HISTORICAL GAS STATIONS	HISTPST	0	0	0.2500
INTEGRATED COMPLIANCE INFORMATION SYSTEM DRYCLEANERS	ICISCLEANERS	0	0	0.2500
MINE SAFETY AND HEALTH ADMINISTRATION MASTER INDEX FILE	MSHA	0	0	0.2500
MINERAL RESOURCE DATA SYSTEM	MRDS	0	0	0.2500
OPEN DUMP INVENTORY	ODI	0	0	0.5000
SURFACE MINING CONTROL AND RECLAMATION ACT SITES	SMCRA	0	0	0.5000
URANIUM MILL TAILINGS RADIATION CONTROL ACT SITES	USUMTRCA	0	0	0.5000
DEPARTMENT OF DEFENSE SITES	DOD	0	0	1.0000
FORMER MILITARY NIKE MISSILE SITES	NMS	0	0	1.0000
FORMERLY USED DEFENSE SITES	FUDS	0	0	1.0000
FORMERLY UTILIZED SITES REMEDIAL ACTION PROGRAM	FUSRAP	0	0	1.0000
RECORD OF DECISION SYSTEM	RODS	0	0	1.0000
SUB-TOTAL		17	1	

Database Summary

STATE (CA) LISTING

Standard Environmental Records

Database	Acronym	Locatable	Unlocatable	Search Radius (miles)
DTSC DEED RESTRICTIONS	DTSCDR	0	0	TP/AP
ABOVE GROUND STORAGE TANKS	ABST	4	0	0.2500
ABOVEGROUND STORAGE TANKS PRIOR TO JANUARY 2008	AST2007	3	0	0.2500
HISTORICAL UNDERGROUND STORAGE TANKS	HISTUST	2	0	0.2500
STATEWIDE ENVIRONMENTAL EVALUATION AND PLANNING SYSTEM	SWEEPS	3	0	0.2500
UNDERGROUND STORAGE TANKS	USTCUPA	6	0	0.2500
BROWNFIELD SITES	BF	1	0	0.5000
CALSITES DATABASE	CALSITES	3	0	0.5000
GEOTRACKER CLEANUP SITES	CLEANUPSITES	70	0	0.5000
LEAKING UNDERGROUND STORAGE TANKS	LUST	50	0	0.5000
SOLID WASTE INFORMATION SYSTEM SITES	SWIS	0	0	0.5000
VOLUNTARY CLEANUP PROGRAM	VCP	1	0	0.5000
ENVIROSTOR CLEANUP SITES	ENVIROSTOR	12	0	1.0000
ENVIROSTOR PERMITTED AND CORRECTIVE ACTION SITES	ENVIROSTORPCA	0	0	1.0000
SUB-TOTAL		155	0	

Additional Environmental Records

Database	Acronym	Locatable	Unlocatable	Search Radius (miles)
CALIFORNIA HAZARDOUS MATERIAL INCIDENT REPORT SYSTEM	CHMIRS	0	0	TP/AP
CLANDESTINE DRUG LABS	CDL	0	0	TP/AP
EMISSIONS INVENTORY DATA	EMI	3	0	TP/AP
HAZARDOUS WASTE TANNER SUMMARY	HWTS	8	0	TP/AP
LAND DISPOSAL SITES	LDS	0	0	TP/AP
MILITARY CLEANUP SITES	MCS	0	0	TP/AP
NATIONAL POLLUTANT DISCHARGE ELIMINATION SYSTEM FACILITIES	NPDES	0	0	TP/AP
RECORDED ENVIRONMENTAL CLEANUP LIENS	LIENS	0	0	TP/AP
CALIFORNIA MEDICAL WASTE MANAGEMENT PROGRAM FACILITY LIST	MWMP	0	0	0.2500
DTSC REGISTERED HAZARDOUS WASTE TRANSPORTERS	DTSCHWT	0	0	0.2500
DRY CLEANER FACILITIES	CLEANER	0	0	0.2500
MINES LISTING	MINES	0	0	0.2500

Database Summary

Database	Acronym	Locatable	Unlocatable	Search Radius (miles)
SPILLS, LEAKS, INVESTIGATION & CLEANUP RECOVERY LISTING	SLIC	5	0	0.2500
CORTESE LIST	CORTESE	0	0	0.5000
EXPEDITED REMOVAL ACTION PROGRAM SITES	ERAP	0	0	0.5000
HISTORICAL CORTESE LIST	HISTCORTESE	33	0	0.5000
LISTING OF CERTIFIED DROPOFF, COLLECTION, AND COMMUNITY SERVICE PROGRAMS	DROP	1	0	0.5000
LISTING OF CERTIFIED PROCESSORS	PROC	0	0	0.5000
NO FURTHER ACTION DETERMINATION	NFA	0	0	0.5000
RECYCLING CENTERS	SWRCY	0	0	0.5000
REFERRED TO ANOTHER LOCAL OR STATE AGENCY	REF	1	0	0.5000
SITES NEEDING FURTHER EVALUATION	NFE	0	0	0.5000
WASTE MANAGEMENT UNIT DATABASE	WMUDS	0	0	0.5000
TOXIC PITS CLEANUP ACT SITES	TOXPITS	0	0	1.0000
SUB-TOTAL		51	0	

Database Summary

TRIBAL LISTING

Standard Environmental Records

Database	Acronym	Locatable	Unlocatable	Search Radius (miles)
UNDERGROUND STORAGE TANKS ON TRIBAL LANDS	LUSTR09	0	0	0.2500
ILLEGAL DUMP SITES ON THE TORRES MARTINEZ RESERVATION	TORRESDUMPSITES	0	0	0.5000
LEAKING UNDERGROUND STORAGE TANKS ON TRIBAL LANDS	LUSTR09	0	0	0.5000
OPEN DUMP INVENTORY ON TRIBAL LANDS	ODINDIAN	0	0	0.5000

SUB-TOTAL		0	0	
-----------	--	---	---	--

Additional Environmental Records

Database	Acronym	Locatable	Unlocatable	Search Radius (miles)
INDIAN RESERVATIONS	INDIANRES	0	0	1.0000

SUB-TOTAL		0	0	
-----------	--	---	---	--

TOTAL		234	1	
-------	--	-----	---	--

Database Radius Summary

FEDERAL LISTING

Standard environmental records are displayed in **bold**.

Acronym	Search Radius (miles)	TP/AP (0 - 0.02)	1/8 Mile (> TP/AP)	1/4 Mile (> 1/8)	1/2 Mile (> 1/4)	1 Mile (> 1/2)	> 1 Mile	Total
AIRSAFS	0.0200	0	NS	NS	NS	NS	NS	0
BRS	0.0200	0	NS	NS	NS	NS	NS	0
CDL	0.0200	0	NS	NS	NS	NS	NS	0
DOCKETS	0.0200	0	NS	NS	NS	NS	NS	0
EC	0.0200	0	NS	NS	NS	NS	NS	0
ECHOR09	0.0200	1	NS	NS	NS	NS	NS	1
ERNSCA	0.0200	0	NS	NS	NS	NS	NS	0
FRSCA	0.0200	5	NS	NS	NS	NS	NS	5
HMIRSR09	0.0200	0	NS	NS	NS	NS	NS	0
ICIS	0.0200	0	NS	NS	NS	NS	NS	0
ICISNPDES	0.0200	0	NS	NS	NS	NS	NS	0
LUCIS	0.0200	0	NS	NS	NS	NS	NS	0
MLTS	0.0200	0	NS	NS	NS	NS	NS	0
NPDESR09	0.0200	0	NS	NS	NS	NS	NS	0
PADS	0.0200	0	NS	NS	NS	NS	NS	0
PCSR09	0.0200	0	NS	NS	NS	NS	NS	0
RCRASC	0.0200	0	NS	NS	NS	NS	NS	0
SEMSLIENS	0.0200	0	NS	NS	NS	NS	NS	0
SFLIENS	0.0200	0	NS	NS	NS	NS	NS	0
SSTS	0.0200	0	NS	NS	NS	NS	NS	0
TRI	0.0200	0	NS	NS	NS	NS	NS	0
TSCA	0.0200	0	NS	NS	NS	NS	NS	0
RCRAGR09	0.1250	1	5	NS	NS	NS	NS	6
RCRANGR09	0.1250	0	1	NS	NS	NS	NS	1
ALTFUELS	0.2500	0	7	4	NS	NS	NS	11
FEMAUST	0.2500	0	0	0	NS	NS	NS	0
HISTPST	0.2500	0	0	0	NS	NS	NS	0
ICISCLEANERS	0.2500	0	0	0	NS	NS	NS	0
MRDS	0.2500	0	0	0	NS	NS	NS	0
MSHA	0.2500	0	0	0	NS	NS	NS	0
BF	0.5000	0	0	0	0	NS	NS	0
DNPL	0.5000	0	0	0	0	NS	NS	0
NLRRCRAT	0.5000	0	0	0	0	NS	NS	0
ODI	0.5000	0	0	0	0	NS	NS	0
RCRAT	0.5000	0	0	0	0	NS	NS	0

Database Radius Summary

Acronym	Search Radius (miles)	TP/AP (0 - 0.02)	1/8 Mile (> TP/AP)	1/4 Mile (> 1/8)	1/2 Mile (> 1/4)	1 Mile (> 1/2)	> 1 Mile	Total
SEMS	0.5000	0	0	0	1	NS	NS	1
SEMSARCH	0.5000	0	0	1	2	NS	NS	3
SMCRA	0.5000	0	0	0	0	NS	NS	0
USUMTRCA	0.5000	0	0	0	0	NS	NS	0
DOD	1.0000	0	0	0	0	0	NS	0
FUDS	1.0000	0	0	0	0	0	NS	0
FUSRAP	1.0000	0	0	0	0	0	NS	0
NLRRCRAC	1.0000	0	0	0	0	0	NS	0
NMS	1.0000	0	0	0	0	0	NS	0
NPL	1.0000	0	0	0	0	0	NS	0
PNPL	1.0000	0	0	0	0	0	NS	0
RCRAC	1.0000	0	0	0	0	0	NS	0
RCRASUBC	1.0000	0	0	0	0	0	NS	0
RODS	1.0000	0	0	0	0	0	NS	0
SUB-TOTAL		7	13	5	3	0	0	28

Database Radius Summary

STATE (CA) LISTING

Standard environmental records are displayed in **bold**.

Acronym	Search Radius (miles)	TP/AP (0 - 0.02)	1/8 Mile (> TP/AP)	1/4 Mile (> 1/8)	1/2 Mile (> 1/4)	1 Mile (> 1/2)	> 1 Mile	Total
CDL	0.0200	0	NS	NS	NS	NS	NS	0
CHMIRS	0.0200	0	NS	NS	NS	NS	NS	0
DTSCDR	0.0200	0	NS	NS	NS	NS	NS	0
EMI	0.0200	3	NS	NS	NS	NS	NS	3
HWTS	0.0200	8	NS	NS	NS	NS	NS	8
LDS	0.0200	0	NS	NS	NS	NS	NS	0
LIENS	0.0200	0	NS	NS	NS	NS	NS	0
MCS	0.0200	0	NS	NS	NS	NS	NS	0
NPDES	0.0200	0	NS	NS	NS	NS	NS	0
ABST	0.2500	0	2	2	NS	NS	NS	4
AST2007	0.2500	0	1	2	NS	NS	NS	3
CLEANER	0.2500	0	0	0	NS	NS	NS	0
DTSCHWT	0.2500	0	0	0	NS	NS	NS	0
HISTUST	0.2500	0	1	1	NS	NS	NS	2
MINES	0.2500	0	0	0	NS	NS	NS	0
MWMP	0.2500	0	0	0	NS	NS	NS	0
SLIC	0.2500	0	2	3	NS	NS	NS	5
SWEEPS	0.2500	0	1	2	NS	NS	NS	3
USTCUPA	0.2500	1	2	3	NS	NS	NS	6
BF	0.5000	0	0	1	0	NS	NS	1
CALSITES	0.5000	0	0	1	2	NS	NS	3
CLEANUPSITES	0.5000	0	9	17	44	NS	NS	70
CORTESE	0.5000	0	0	0	0	NS	NS	0
DROP	0.5000	0	1	0	0	NS	NS	1
ERAP	0.5000	0	0	0	0	NS	NS	0
HISTCORTESE	0.5000	0	5	8	20	NS	NS	33
LUST	0.5000	0	6	10	34	NS	NS	50
NFA	0.5000	0	0	0	0	NS	NS	0
NFE	0.5000	0	0	0	0	NS	NS	0
PROC	0.5000	0	0	0	0	NS	NS	0
REF	0.5000	0	0	0	1	NS	NS	1
SWIS	0.5000	0	0	0	0	NS	NS	0
SWRCY	0.5000	0	0	0	0	NS	NS	0
VCP	0.5000	0	0	0	1	NS	NS	1
WMUDS	0.5000	0	0	0	0	NS	NS	0

Database Radius Summary

Acronym	Search Radius (miles)	TP/AP (0 - 0.02)	1/8 Mile (> TP/AP)	1/4 Mile (> 1/8)	1/2 Mile (> 1/4)	1 Mile (> 1/2)	> 1 Mile	Total
ENVIROSTOR	1.0000	0	0	1	2	9	NS	12
ENVIROSTORPCA	1.0000	0	0	0	0	0	NS	0
TOXPITS	1.0000	0	0	0	0	0	NS	0
SUB-TOTAL		12	30	51	104	9	0	206

Database Radius Summary

TRIBAL LISTING

Standard environmental records are displayed in **bold**.

Acronym	Search Radius (miles)	TP/AP (0 - 0.02)	1/8 Mile (> TP/AP)	1/4 Mile (> 1/8)	1/2 Mile (> 1/4)	1 Mile (> 1/2)	> 1 Mile	Total
USTR09	0.2500	0	0	0	NS	NS	NS	0
LUSTR09	0.5000	0	0	0	0	NS	NS	0
ODINDIAN	0.5000	0	0	0	0	NS	NS	0
TORRESDUMPSITES	0.5000	0	0	0	0	NS	NS	0
INDIANRES	1.0000	0	0	0	0	0	NS	0
SUB-TOTAL		0	0	0	0	0	0	0

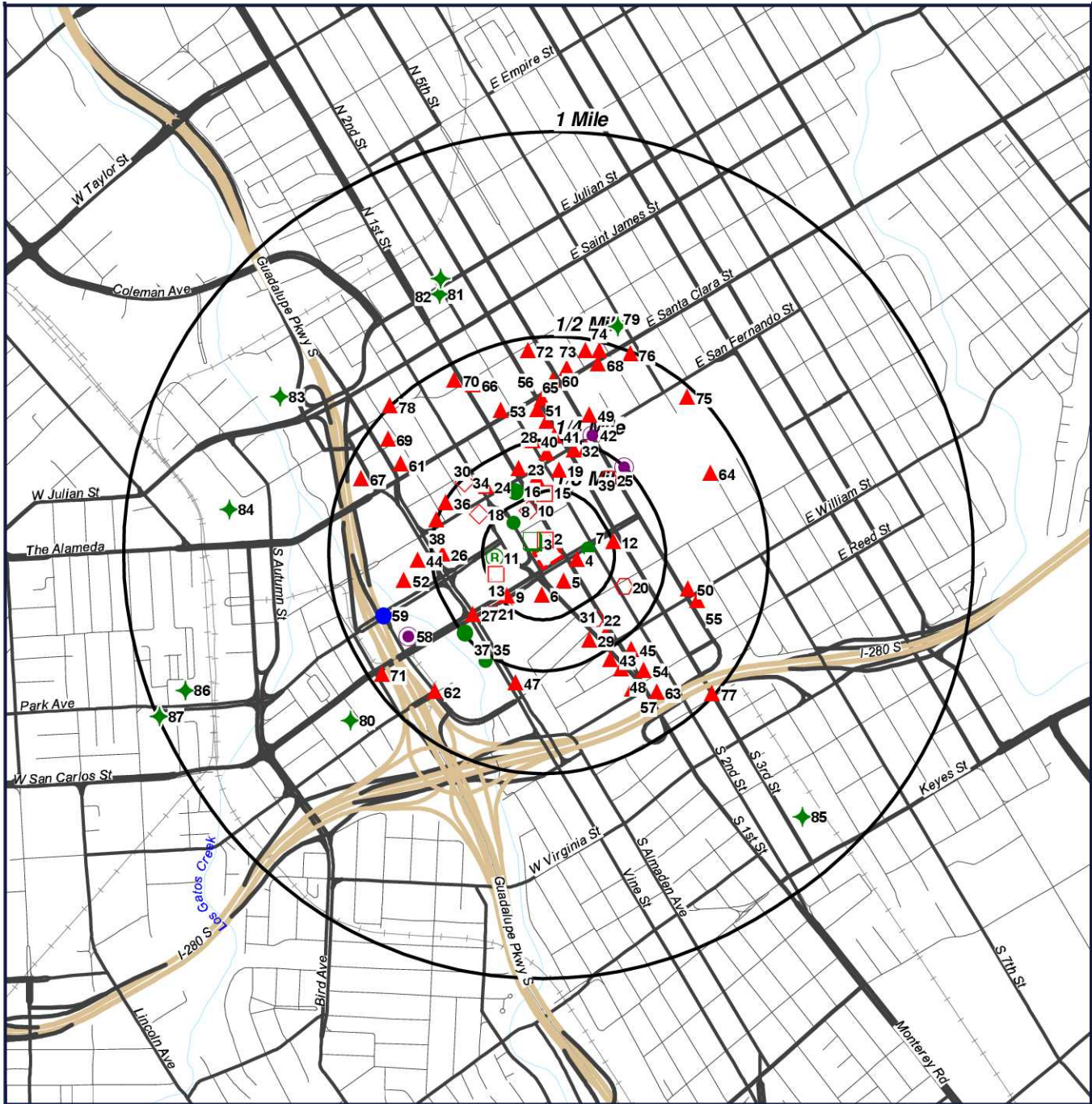
TOTAL		19	43	56	107	9	0	234
--------------	--	-----------	-----------	-----------	------------	----------	----------	------------

NOTES:

NS = NOT SEARCHED


TP/AP = TARGET PROPERTY/ADJACENT PROPERTY

Radius Map 1



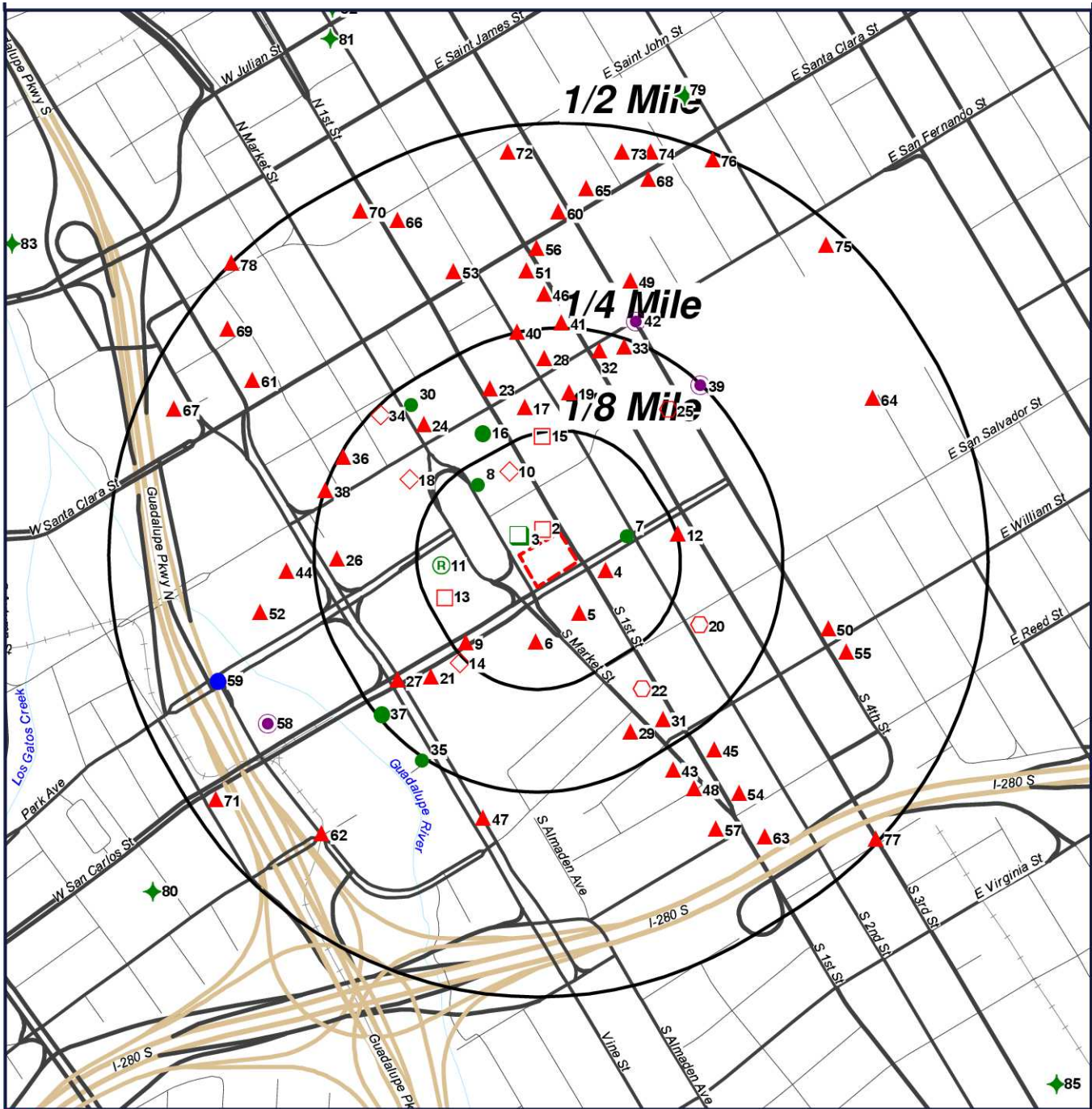
Block 8 Phase 1 Development
285 S Market St
San Jose, California
95113

- Target Property (TP)
- RCRAGR09
- FRSCA
- ▲ CLEANUPSITES
- ALTFUELS
- ◇ ABST
- DROP
- ◇ USTCUPA
- ◇ SWEEPS
- HISTCORTESE
- AST2007
- CALSITES
- SEMS
- ◆ ENVIROSTOR



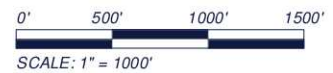
[Click here to access Satellite view](#)

Radius Map 2



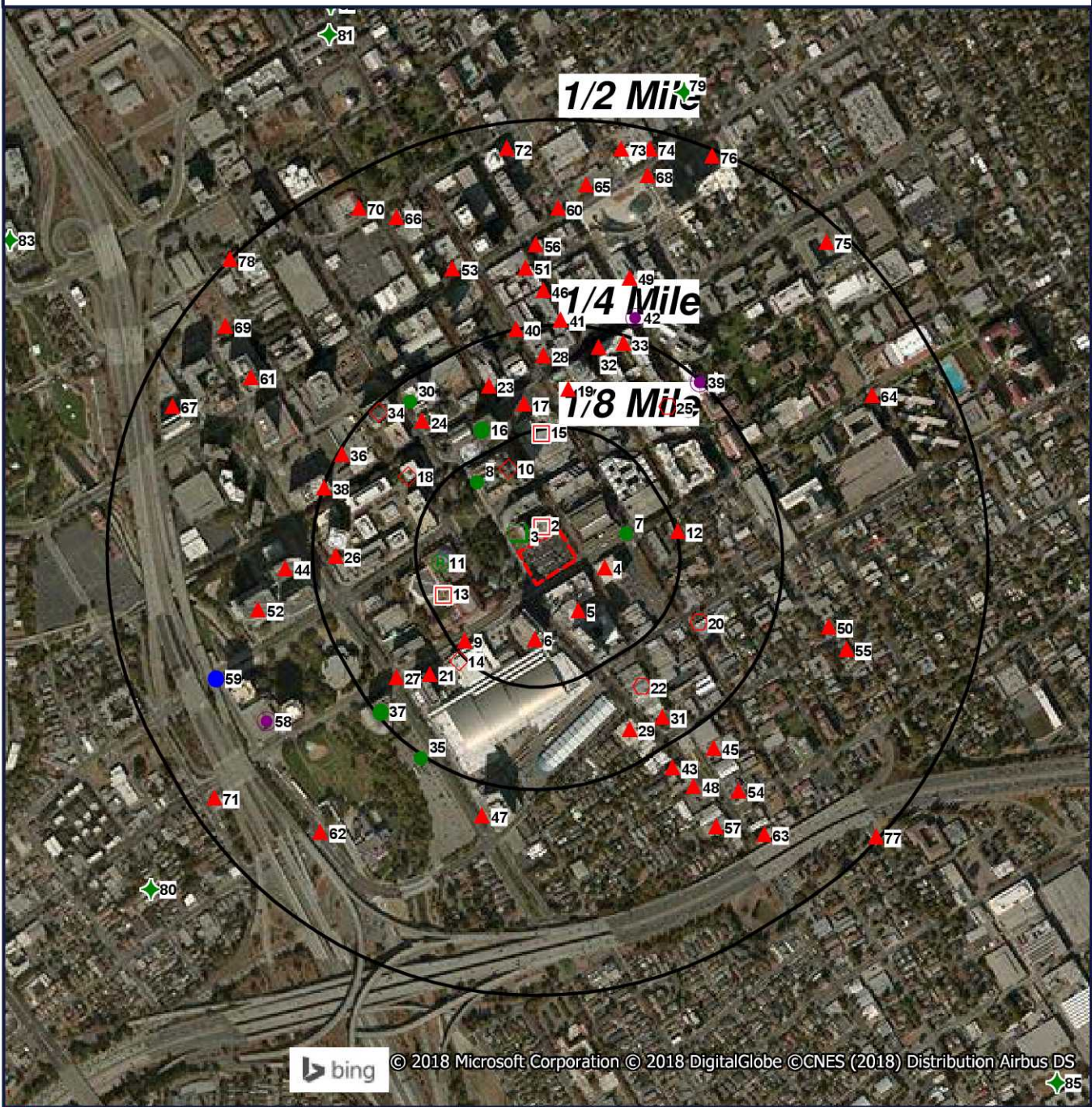
- Target Property (TP)
- RCRAGR09
- FRSCA
- ▲ CLEANUPSITES
- ◆ ALTFUELS
- ABST
- DROP
- USTCUPA
- SWEEPS
- HISTCORTESE
- AST2007
- CALSITES
- SEMS
- ★ ENVIROSTOR

Block 8 Phase 1 Development
285 S Market St
San Jose, California
95113



[Click here to access Satellite view](#)


Ortho Map



- Target Property (TP)
- RCRAGR09
- FRSCA
- ▲ CLEANUPSITES
- ALTFUELS
- ◆ ABST
- DROP
- ◆ USTCUPA
- ◆ SWEEPS

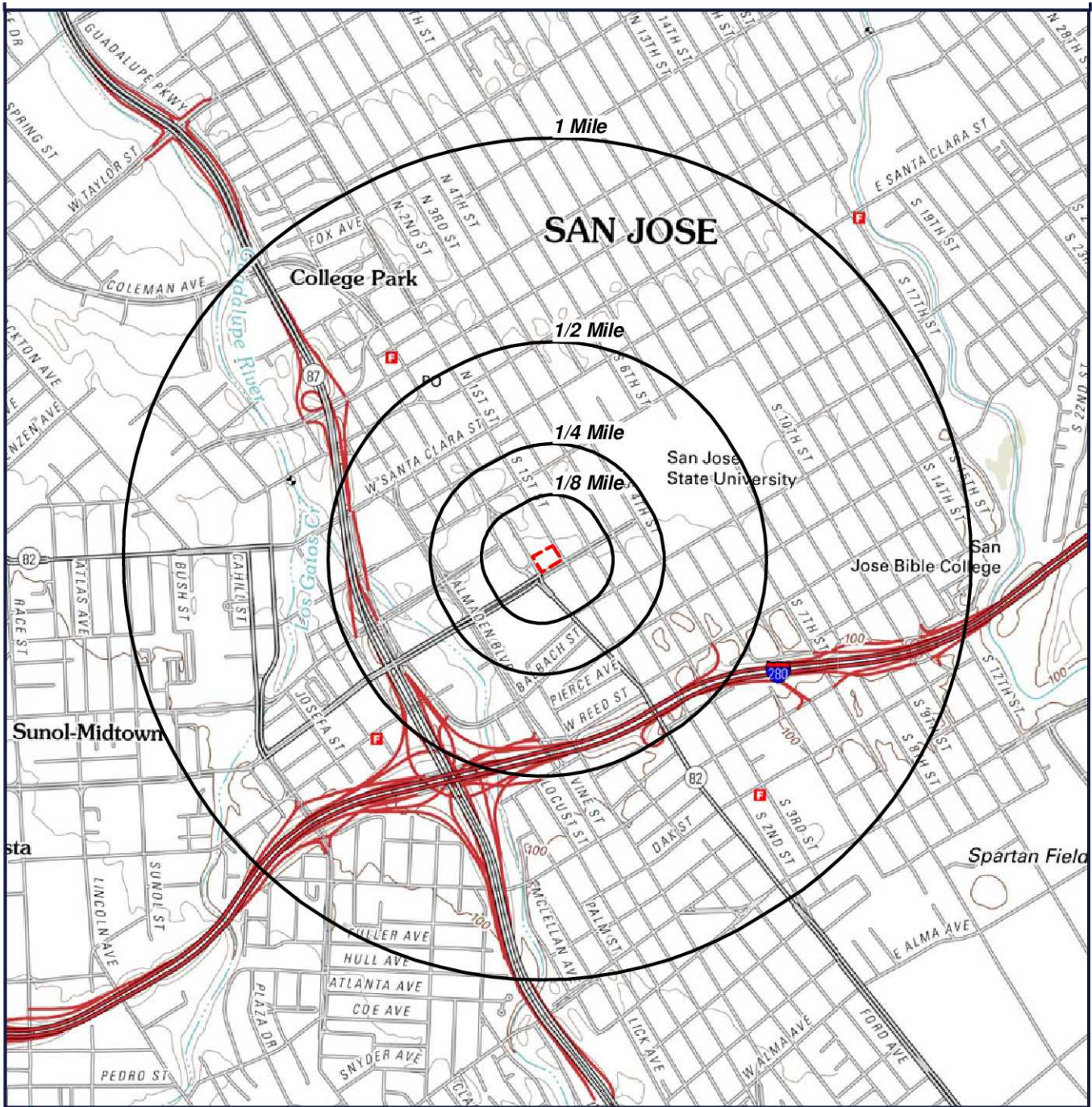
- HISTCORTESE
- AST2007
- CALSITES
- SEMS
- ★ ENVIROSTOR

**Quadrangle(s): San Jose West
Block 8 Phase 1 Development
285 S Market St
San Jose, California
95113**



[Click here to access Satellite view](#)

Topographic Map



 Target Property (TP)

Quadrangle(s): San Jose West
Source: USGS, 05/09/2012
Block 8 Phase 1 Development
285 S Market St
San Jose, California
95113



0' 1000' 2000' 3000'
SCALE: 1" = 2000'

[Click here to access Satellite view](#)

Located Sites Summary

NOTE: Standard environmental records are displayed in **bold**.

Map ID#	Database Name	Site ID#	Relative Elevation	Distance From Site	Site Name	Address	PAGE #
1	HWTS	CAC002102792	Equal (94 ft.)	TP	CITY SAN JOSE/REDEVELOPMENT AGENCY	285 S 1ST ST, SAN JOSE, CA 95113	37
2	ECHOR09	110013378512	Equal (94 ft.)	0.014 mi. NW (74 ft.)	HOTEL MONTGOMERY	211 S FIRST ST, SAN JOSE, CA 95113	38
2	EMI	103600684	Equal (94 ft.)	0.018 mi. ENE (95 ft.)	US GENERAL SERVICES ADMINISTRATION	280 SO 1ST STREET, SAN JOSE, CA 95113	39
2	EMI	2284156357	Equal (94 ft.)	0.018 mi. ENE (95 ft.)	US GENERAL SERVICES ADMINISTRATION	280 SO 1ST STREET, SAN JOSE, CA 95113	40
2	EMI	3911473407	Equal (94 ft.)	0.018 mi. ENE (95 ft.)	ROBERT F PECKHAM FEDERAL BUILDING	280 SO 1ST STREET, SAN JOSE, CA 95113	41
2	FRSCA	110013378512	Equal (94 ft.)	0.014 mi. NW (74 ft.)	HOTEL MONTGOMERY	211 S FIRST ST, SAN JOSE, CA 95113	42
2	FRSCA	110037999226	Equal (94 ft.)	0.018 mi. ENE (95 ft.)	US GENERAL SERVICES ADMINISTRATION	280 SO 1ST STREET, SAN JOSE, CA 95113	43
2	FRSCA	110065191688	Equal (94 ft.)	0.018 mi. ENE (95 ft.)	ROBERT F PECKHAM FEDERAL BLDG	280 S 1ST ST, SAN JOSE, CA 95113	44
2	FRSCA	110065740684	Equal (94 ft.)	0.014 mi. NW (74 ft.)	FOUR POINTS BY SHERATON-SAN JOSE	211 S 1ST ST, SAN JOSE, CA 95113	45
2	HWTS	CAC001008376	Equal (94 ft.)	0.018 mi. ENE (95 ft.)	NORTHERN MANAGEMENT	280 SOUTH FIRST STREET, SAN JOSE, CA 95113	46
2	HWTS	CAC002221089	Equal (94 ft.)	0.014 mi. NW (74 ft.)	CITY OF SAN JOSE REDEVELOPMENT AGENCY	211 S 1ST ST, SAN JOSE, CA 95113	47
2	HWTS	CAC002229257	Equal (94 ft.)	0.014 mi. NW (74 ft.)	REDEVELOPMENT AGENCY OF SAN JOSE	211 S FIRST ST, SAN JOSE, CA 95113	48
2	HWTS	CAC002274945	Equal (94 ft.)	0.014 mi. NW (74 ft.)	CITY OF SAN JOSE/REDEVELOPMENT AGENCY	211 SOUTH 1ST STREET, SAN JOSE, CA 95113	49
2	HWTS	CAC002670912	Equal (94 ft.)	0.018 mi. ENE (95 ft.)	GSA	280 S 1ST ST, SAN JOSE, CA 95113	50
2	HWTS	CAL000280062	Equal (94 ft.)	0.018 mi. ENE (95 ft.)	ROBERT F PECKHAM COURTHOUSE AND FEDERAL	280 S 1ST ST RM 251, SAN JOSE, CA 95113	51
2	HWTS	CAL000394897	Equal (94 ft.)	0.005 mi. ENE (26 ft.)	ROSS DRESS FOR LESS #1354	275 S 1ST ST, SAN JOSE, CA 95113	52
2	RCRAGR09	CAR000129718	Equal (94 ft.)	0.014 mi. NW (74 ft.)	HOTEL MONTGOMERY	211 S FIRST ST, SAN JOSE, CA 95113	54
2	USTCUPA	1988750148	Equal (94 ft.)	0.018 mi. ENE (95 ft.)	ROBERT F PECKHAM FEDERAL BLDG	280 S 1ST ST, SAN JOSE, CA 95113	55
3	FRSCA	110066176257	Equal (94 ft.)	0.014 mi. NW (74 ft.)	CASA DEL PUEBLO	200 S MARKET ST, SAN JOSE, CA 95113	56

Located Sites Summary

NOTE: Standard environmental records are displayed in **bold**.

Map ID#	Database Name	Site ID#	Relative Elevation	Distance From Site	Site Name	Address	PAGE #
4	CLEANUPSITE S	T10000002005	Lower (92 ft.)	0.036 mi. ESE (190 ft.)	VALLEY TITLE CO.	300 S. FIRST STREET, SAN JOSE, CA 95113	57
4	CLEANUPSITE S	T10000007721	Lower (92 ft.)	0.035 mi. ESE (185 ft.)	ORIGINAL JOE'S	302 SOUTH 1ST STREET, SAN JOSE, CA 95113	59
4	CLEANUPSITE S	T10000008025	Lower (92 ft.)	0.036 mi. ESE (190 ft.)	VALLEY TITLE COMPANY	300 SOUTH FIRST STREET, SAN JOSE, CA 95113	60
4	LUST	T10000002005	Lower (92 ft.)	0.036 mi. ESE (190 ft.)	VALLEY TITLE CO.	300 S. FIRST STREET, SAN JOSE, CA 95113	61
4	SLIC	2-43S0320	Lower (92 ft.)	0.036 mi. ESE (190 ft.)	VALLEY TITLE COMPANY	300 S FIRST ST, SAN JOSE, CA 95116	62
5	CLEANUPSITE S	T0608502304	Lower (92 ft.)	0.043 mi. SE (227 ft.)	DOHRMAN BUILDING	325 S 1ST ST, SAN JOSE, CA 95113	63
5	CLEANUPSITE S	T0608504232	Lower (92 ft.)	0.056 mi. SE (296 ft.)	FOX CALIFORNIA THEATER	345 S 1ST ST, SAN JOSE, CA 95113	65
5	HISTCORTESE	43-0476COR	Lower (92 ft.)	0.043 mi. SE (227 ft.)	DOHRMANN ASSOCIATES	325 1ST, SAN JOSE, CA 95113	67
5	LUST	T0608502304	Lower (92 ft.)	0.043 mi. SE (227 ft.)	DOHRMAN BUILDING	325 S 1ST ST, SAN JOSE, CA 95113	68
5	LUST	T0608504232	Lower (92 ft.)	0.056 mi. SE (296 ft.)	FOX CALIFORNIA THEATER	345 S 1ST ST, SAN JOSE, CA 95113	69
5	RCRAGR09	CAR000267492	Lower (92 ft.)	0.056 mi. SE (296 ft.)	CALIFORNIA THEATER	345 S FIRST ST, SAN JOSE, CA 95113	70
6	CLEANUPSITE S	T0608501186	Higher (95 ft.)	0.069 mi. S (364 ft.)	SJRA-HOTEL EAST	301 S MARKET ST, SAN JOSE, CA 95113	72
6	HISTCORTESE	43-1199COR	Higher (95 ft.)	0.057 mi. SSW (301 ft.)	SJRA HOTEL EAST	301 MARKET, SAN JOSE, CA 95113	74
6	LUST	T0608501186	Higher (95 ft.)	0.057 mi. SSW (301 ft.)	SJRA-HOTEL EAST	301 S MARKET ST, SAN JOSE, CA 95113	75
6	USTCUPA	1831825057	Higher (95 ft.)	0.069 mi. S (364 ft.)	SAN JOSE MARRIOTT	301 S MARKET ST, SAN JOSE, CA 95113	76
7	ALTFUELS	46479	Lower (92 ft.)	0.075 mi. ENE (396 ft.)	SAN JOSE	280 S 2ND ST, SAN JOSE, CA 95113	77
7	ALTFUELS	55960	Lower (92 ft.)	0.078 mi. ENE (412 ft.)	SAN JOSE	288 S 2ND ST, SAN JOSE, CA 95113	78
8	ALTFUELS	65834	Lower (90 ft.)	0.111 mi. NW (586 ft.)	PARKADE	160 S MARKET ST, SAN JOSE, CA 95113	79
8	ALTFUELS	65839	Lower (90 ft.)	0.11 mi. NW (581 ft.)	PARKADE	170 S MARKET ST, SAN JOSE, CA 95113	80
8	ALTFUELS	70405	Lower (90 ft.)	0.085 mi. NW (449 ft.)	THE FAIRMONT SAN JOSE	170 S MARKET ST, SAN JOSE, CA 95113	81
9	ALTFUELS	37187	Lower (92 ft.)	0.085 mi. SW (449 ft.)	SAN JOSE	128-268 CALIFORNIA 82, SAN JOSE, CA 95113	82

Located Sites Summary

NOTE: Standard environmental records are displayed in **bold**.

Map ID#	Database Name	Site ID#	Relative Elevation	Distance From Site	Site Name	Address	PAGE #
9	ALTFUELS	55952	Lower (92 ft.)	0.111 mi. WSW (586 ft.)	SAN JOSE	150 W SAN CARLOS ST, SAN JOSE, CA 95113	83
9	CLEANUPSITES	SL0608531982	Lower (92 ft.)	0.111 mi. WSW (586 ft.)	SAN JOSE CONVENTION CENTER (SOUTH HALL)	SOUTH MARKET STREET, SAN JOSE, CA	84
9	CLEANUPSITES	T0608500362	Lower (92 ft.)	0.106 mi. SW (560 ft.)	CHEVRON #9-2218	222 W SAN CARLOS ST, SAN JOSE, CA 95110	86
9	CLEANUPSITES	T0608502011	Lower (92 ft.)	0.111 mi. WSW (586 ft.)	SJRA-CONVENTION CENTER	S MARKET ST @ VIOLA AVE, SAN JOSE, CA 95110	88
9	HISTCORTESE	43-0305COR	Lower (92 ft.)	0.106 mi. SW (560 ft.)	CHEVRON	222 SAN CARLOS, SAN JOSE, CA 95118	90
9	HISTCORTESE	43-1177COR	Lower (92 ft.)	0.111 mi. WSW (586 ft.)	SAN JOSE CONVENTION CENTE	150 SAN CARLOS, SAN JOSE, CA	91
9	HISTCORTESE	43-2189COR	Lower (92 ft.)	0.111 mi. WSW (586 ft.)	SJRA CONVENTION CENTER	UNKNOWN MARKET ST S. & VI, SAN JOSE, CA 95110	92
9	HISTUST	0002D005	Lower (92 ft.)	0.106 mi. SW (560 ft.)	92218	222 W SAN CARLOS ST, SAN JOSE, CA 95113	93
9	LUST	T0608500362	Lower (92 ft.)	0.106 mi. SW (560 ft.)	CHEVRON #9-2218	222 W SAN CARLOS ST, SAN JOSE, CA 95110	96
9	LUST	T0608502011	Lower (92 ft.)	0.111 mi. WSW (586 ft.)	SJRA-CONVENTION CENTER	S MARKET ST @ VIOLA AVE, SAN JOSE, CA 95110	97
9	RCRAGR09	CAR000268714	Lower (92 ft.)	0.091 mi. WSW (480 ft.)	CITY NATIONAL CIVIC AUDITORIUM	135 W SAN CARLOS ST, SAN JOSE, CA 95113	98
9	RCRAGR09	CAR000269209	Lower (92 ft.)	0.111 mi. WSW (586 ft.)	SAN JOSE MCENERY CONVENTION CENTER	150 W SAN CARLOS ST, SAN JOSE, CA 95113	100
9	SLIC	SL0608531982	Lower (92 ft.)	0.111 mi. WSW (586 ft.)	SAN JOSE CONVENTION CENTER	SOUTH MARKET STREET, SAN JOSE, CA	102
9	SWEEPS	A43-060-406636	Lower (92 ft.)	0.111 mi. WSW (586 ft.)	CONVENTION CENTER	150 W SAN CARLOS ST, SAN JOSE, CA 95113	103
9	USTCUPA	2879698224	Lower (92 ft.)	0.111 mi. WSW (586 ft.)	SAN JOSE CONVENTION CENTER	150 W SAN CARLOS ST, SAN JOSE, CA 95113	104
10	ABST	29482	Lower (90 ft.)	0.094 mi. NW (496 ft.)	FAIRMONT HOTEL SAN JOSE	170 S MARKET ST, SAN JOSE, CA 95113	105
10	AST2007	2468649527	Lower (90 ft.)	0.094 mi. NW (496 ft.)	FAIRMONT HOTEL SAN JOSE	170 S MARKET ST, SAN JOSE, CA 95113	106
11	DROP	SP0364	Lower (92 ft.)	0.095 mi. W (502 ft.)	THE TECH MUSEUM OF INNOVATION	201 MARKET ST, SAN JOSE, CA 95113	107
12	CLEANUPSITES	T10000011246	Lower (90 ft.)	0.127 mi. ENE (671 ft.)	AMCAL SWENSON	90 EAST SAN CARLOS STREET, SAN JOSE, CA 95112	108
12	RCRANGR09	CAC002589042	Lower (90 ft.)	0.103 mi. E (544 ft.)	SAN CARLOS PLAZA / REN RENZEL	300 SOUTH SECOND ST., SAN JOSE, CA 95112	109

Located Sites Summary

NOTE: Standard environmental records are displayed in **bold**.

Map ID#	Database Name	Site ID#	Relative Elevation	Distance From Site	Site Name	Address	PAGE #
13	RCRAGR09	CAR000268300	Lower (92 ft.)	0.103 mi. WSW (544 ft.)	MONTGOMERY THEATER	271 S MARKET ST, SAN JOSE, CA 95113	111
14	USTCUPA	4215524954	Lower (92 ft.)	0.133 mi. SW (702 ft.)	AD'S BIKE SHOP	170 W SAN CARLOS, SAN JOSE, CA 95113	113
15	ABST	391133	Lower (76 ft.)	0.12 mi. NNW (634 ft.)	DATAPIPE	150 S 1ST ST STE 101, SAN JOSE, CA 95113	114
15	RCRAGR09	CAR000070425	Lower (76 ft.)	0.12 mi. NNW (634 ft.)	ABOVENET COMMUNICATIONS INC	150 S FIRST ST, SAN JOSE, CA 95113	115
16	ALTFUELS	49570	Lower (90 ft.)	0.151 mi. NW (797 ft.)	CARCHARGING	50 W SAN FERNANDO ST, SAN JOSE, CA 95113	116
17	BF	SL0608508545	Lower (76 ft.)	0.157 mi. NNW (829 ft.)	BLOCK 2 CITY OF SAN JOSE PARKING LOT	8 EAST SAN FERNANADO STREET, SAN JOSE, CA 95113	117
17	CLEANUPSITES	SL0608508545	Lower (76 ft.)	0.157 mi. NNW (829 ft.)	BLOCK 2 CITY OF SAN JOSE PARKING LOT	8 EAST SAN FERNANADO STREET, SAN JOSE, CA 95113	118
17	SLIC	SL0608508545	Lower (76 ft.)	0.157 mi. NNW (829 ft.)	BLOCK 2 CITY OF SAN JOSE PARKING LOT	8 EAST SAN FERNANADO STREET, SAN JOSE, CA 95113	120
18	SWEEPS	A43-060-400537	Lower (93 ft.)	0.162 mi. WNW (855 ft.)	WELLS FARGO BUILDING #9460	121 PK CTR PLZ HIRIS, SAN JOSE, CA	121
19	CLEANUPSITES	SL0608548367	Lower (76 ft.)	0.17 mi. N (898 ft.)	HEART OF THE CITY - BLOCK 3	100 SOUTH SECOND STREET, SAN JOSE, CA	122
19	SLIC	SL0608548367	Lower (76 ft.)	0.164 mi. N (866 ft.)	HEART OF THE CITY - BLOCK 3	100 SOUTH SECOND STREET, SAN JOSE, CA 95113	124
20	HISTCORTESE	43-1729COR	Higher (95 ft.)	0.168 mi. ESE (887 ft.)	TIRE STORE	404 2ND, SAN JOSE, CA	125
21	CLEANUPSITES	T0608501284	Lower (92 ft.)	0.17 mi. SW (898 ft.)	SHELL	270 W SAN CARLOS ST, SAN JOSE, CA 95110	126
21	HISTCORTESE	43-1306COR	Lower (92 ft.)	0.17 mi. SW (898 ft.)	SHELL	270 SAN CARLOS, SAN JOSE, CA	128
21	LUST	T0608501284	Lower (92 ft.)	0.17 mi. SW (898 ft.)	SHELL	270 W SAN CARLOS ST, SAN JOSE, CA 95110	129
21	USTCUPA	2823287045	Lower (92 ft.)	0.193 mi. SW (1019 ft.)	HILTON SAN JOSE	300 ALMADEN BL, SAN JOSE, CA 95110	130
22	HISTCORTESE	2930COR	Higher (95 ft.)	0.175 mi. SE (924 ft.)	MARKET PLACE	439 1ST, SAN JOSE, CA 95113	131
23	CLEANUPSITES	T0608591632	Lower (88 ft.)	0.193 mi. NNW (1019 ft.)	ELECTRIC BATTERY AND CARB	718 AND 724 SOUTH FIRST STREET, SAN JOSE, CA 95113	132
24	CLEANUPSITES	T0608500516	Lower (91 ft.)	0.196 mi. NW (1035 ft.)	DIOCESE OF SAN JOSE	80 S MARKET ST, SAN JOSE, CA 95113	135
24	HISTCORTESE	43-0470COR	Lower (91 ft.)	0.218 mi. NW (1151 ft.)	DIOCESE OF SAN JOSE	80 MARKET, SAN JOSE, CA	137
24	LUST	T0608500516	Lower (91 ft.)	0.196 mi. NW (1035 ft.)	DIOCESE OF SAN JOSE	80 S MARKET ST, SAN JOSE, CA 95113	138

Located Sites Summary

NOTE: Standard environmental records are displayed in **bold**.

Map ID#	Database Name	Site ID#	Relative Elevation	Distance From Site	Site Name	Address	PAGE #
25	HISTCORTESE	43-0721COR	Lower (85 ft.)	0.199 mi. NE (1051 ft.)	SJ REDEVELOPMENT AGENCY	151 4TH, SAN JOSE, CA 95112	139
26	CLEANUPSITE S	SL0608569528	Higher (95 ft.)	0.222 mi. W (1172 ft.)	DIVCO WEST PROPERTIES [NPDES]	150 ALMADEN BLVD., SAN JOSE, CA	140
26	SLIC	SL0608569528	Higher (95 ft.)	0.201 mi. W (1061 ft.)	DIVCO WEST PROPERTIES	150 ALMADEN BLVD., SAN JOSE, CA 95113	142
27	CLEANUPSITE S	T0608502087	Lower (90 ft.)	0.206 mi. WSW (1088 ft.)	SAN JOSE, CITY OF	W SAN CARLOS ST & ALMADEN BLVD, SAN JOSE, CA 95120	143
27	LUST	T0608502087	Lower (90 ft.)	0.206 mi. WSW (1088 ft.)	SAN JOSE, CITY OF	W SAN CARLOS ST & ALMADEN BLVD, SAN JOSE, CA 95120	145
28	CLEANUPSITE S	T0608503601	Lower (76 ft.)	0.212 mi. N (1119 ft.)	PF CHANGS CHINA BISTRO	98 S. 2ND STREET, SAN JOSE, CA 95113	146
28	LUST	T0608503601	Lower (76 ft.)	0.216 mi. N (1140 ft.)	PF CHANGS CHINA BISTRO	98 S. 2ND STREET, SAN JOSE, CA 95113	148
29	CLEANUPSITE S	T0608501121	Higher (95 ft.)	0.212 mi. SE (1119 ft.)	ROSE-MURTY TIRE CO.	477 S MARKET ST, SAN JOSE, CA 95113	149
29	HISTCORTESE	43-1130COR	Higher (95 ft.)	0.212 mi. SE (1119 ft.)	ROSE MURTY TIRE COMPANY	477 MARKET, SAN JOSE, CA	151
29	LUST	T0608501121	Higher (95 ft.)	0.212 mi. SE (1119 ft.)	ROSE-MURTY TIRE CO.	477 S MARKET ST, SAN JOSE, CA 95113	152
29	SWEEPS	I43-060-400124	Higher (95 ft.)	0.212 mi. SE (1119 ft.)	ROSE MURTY TIRE SERVICE	477 S MARKET ST, SAN JOSE, CA 95113	153
30	ALTFUELS	66349	Lower (91 ft.)	0.237 mi. NW (1251 ft.)	MAIN LOCATION	60 SOUTH MARKET SUITE 1230, SAN JOSE, CA 95113	154
31	CLEANUPSITE S	T10000010015	Higher (95 ft.)	0.22 mi. SE (1162 ft.)	CORE	493 SOUTH FIRST, SAN JOSE, CA 95113	155
32	CLEANUPSITE S	T0608502387	Lower (86 ft.)	0.245 mi. NNE (1294 ft.)	FOREST CITY DEVELOPMENT	101 SAN FERNANDO AVE., SAN JOSE, CA 95113	156
32	CLEANUPSITE S	T0608591637	Lower (86 ft.)	0.226 mi. NNE (1193 ft.)	PASEO VILLAS (FORMERLY SAN JOSE REDEVELOPMENT AGENCY BLOCK 4	100 E SAN FERNANDO ST, SAN JOSE, CA 95113	158
32	LUST	T0608502387	Lower (86 ft.)	0.245 mi. NNE (1294 ft.)	FOREST CITY DEVELOPMENT	101 SAN FERNANDO AVE., SAN JOSE, CA 95113	160
33	CLEANUPSITE S	T0608502417	Lower (84 ft.)	0.239 mi. NNE (1262 ft.)	PASEO VILLAS	130 E SAN FERNANDO, SAN JOSE, CA 95113	161
33	LUST	T0608502417	Lower (84 ft.)	0.239 mi. NNE (1262 ft.)	PASEO VILLAS	130 E SAN FERNANDO, SAN JOSE, CA 95113	163
34	ABST	390570	Lower (91 ft.)	0.239 mi. NW (1262 ft.)	CORESITE 55 S. MARKET STREET L.L.C.	55 S MARKET ST, SAN JOSE, CA 95113	164
34	AST2007	2265853795	Lower (91 ft.)	0.239 mi. NW (1262 ft.)	SAN JOSE	55 MARKET STREET, SAN JOSE, CA 95113	165

Located Sites Summary

NOTE: Standard environmental records are displayed in **bold**.

Map ID#	Database Name	Site ID#	Relative Elevation	Distance From Site	Site Name	Address	PAGE #
34	AST2007	734356728	Lower (91 ft.)	0.239 mi. NW (1262 ft.)	MCI WORLDCOM	55 S MARKET ST, SAN JOSE, CA	166
35	ALTFUELS	65640	Lower (90 ft.)	0.243 mi. SW (1283 ft.)	SAN JOSE	329-381 S ALMADEN BLVD, SAN JOSE, CA 95110	167
36	CLEANUPSITE S	T0608584244	Lower (86 ft.)	0.244 mi. WNW (1288 ft.)	GREYHOUND LINES, INC.	70 ALMADEN AVE, SAN JOSE, CA 95113	168
36	HISTCORTESE	43-0665COR	Lower (86 ft.)	0.244 mi. WNW (1288 ft.)	GREYHOUND LINE INC	70 ALMADEN, SAN JOSE, CA 95113	170
36	LUST	T0608500696	Lower (86 ft.)	0.244 mi. WNW (1288 ft.)	GREYHOUND LINE INC	70 ALMADEN AVE, SAN JOSE, CA 95113	171
36	LUST	T0608584244	Lower (86 ft.)	0.244 mi. WNW (1288 ft.)	GREYHOUND LINES, INC.	70 ALMADEN AVE, SAN JOSE, CA 95113	173
37	ALTFUELS	80852	Lower (90 ft.)	0.245 mi. WSW (1294 ft.)	303 ALMADEN	303 ALMADEN BLVD., SAN JOSE, CA 95110	174
38	CLEANUPSITE S	T0608501640	Lower (86 ft.)	0.248 mi. WNW (1309 ft.)	PACIFIC BELL - 95 S ALMADEN	95 S. ALMADEN AVE., SAN JOSE, CA 95113	175
38	HISTCORTESE	43-1698COR	Lower (86 ft.)	0.248 mi. WNW (1309 ft.)	PACIFIC BELL	95 ALMADEN, SAN JOSE, CA 95113	179
38	HISTUST	000206B2	Lower (86 ft.)	0.248 mi. WNW (1309 ft.)	PACIFIC BELL (N1-011)	95 ALMADEN AVE, SAN JOSE, CA 95113	180
38	LUST	T0608501640	Lower (86 ft.)	0.248 mi. WNW (1309 ft.)	PACIFIC BELL - 95 S ALMADEN	95 S. ALMADEN AVE., SAN JOSE, CA 95113	186
38	USTCUPA	2755748137	Lower (86 ft.)	0.248 mi. WNW (1309 ft.)	AT&T CALIFORNIA - N1011	95 S ALMADEN AVE, SAN JOSE, CA 95113	187
39	ABST	153954	Lower (85 ft.)	0.248 mi. NE (1309 ft.)	SJSU-SCIENCE BUILDING (48)	1 WASHINGTON SQ, SAN JOSE, CA 95192	188
39	CALSITES	43820001	Lower (85 ft.)	0.248 mi. NE (1309 ft.)	SAN JOSE STATE UNIVERSITY CHEMICAL DEPT	125 S 7TH ST, SAN JOSE, CA 95112	189
39	ENVIROSTOR	43820001	Lower (85 ft.)	0.248 mi. NE (1309 ft.)	SAN JOSE STATE UNIVERSITY CHEMICAL DEPT	125 SOUTH 7TH ST, SAN JOSE, CA 95112	190
39	SEMSARCH	CAD050520840	Lower (85 ft.)	0.248 mi. NE (1309 ft.)	SAN JOSE STATE UNIV CHEM DEPT	125 S 7TH, SAN JOSE, CA 95112	191
40	CLEANUPSITE S	T0608516469	Lower (86 ft.)	0.249 mi. NNW (1315 ft.)	PRIVATE RESIDENCE	PRIVATE RESIDENCE, SAN JOSE, CA 95113	192
40	LUST	T0608516469	Lower (86 ft.)	0.271 mi. NNW (1431 ft.)	PRIVATE RESIDENCE	PRIVATE RESIDENCE, SAN JOSE, CA 95113	194
41	CLEANUPSITE S	T0608561183	Lower (86 ft.)	0.254 mi. N (1341 ft.)	CENTURY CENTER	53 S 3RD ST, SAN JOSE, CA 95113	195

Located Sites Summary

NOTE: Standard environmental records are displayed in **bold**.

Map ID#	Database Name	Site ID#	Relative Elevation	Distance From Site	Site Name	Address	PAGE #
41	LUST	T0608561183	Lower (86 ft.)	0.254 mi. N (1341 ft.)	CENTURY CENTER	53 S 3RD ST, SAN JOSE, CA 95113	197
42	CALSITES	43490065	Lower (84 ft.)	0.274 mi. NNE (1447 ft.)	SAN ANTONIO PLAZA BLOCK 4 NORTH	WEST SAN FERNANDO ST & 4TH STREET, SAN JOSE, CA 95113	198
42	CLEANUPSITES	T0608501647	Lower (84 ft.)	0.274 mi. NNE (1447 ft.)	SAN ANTONIO PLAZA	UNKNOWN SAN FERNANDO & 4TH ST, SAN JOSE, CA 95112	199
42	CLEANUPSITES	T0608502303	Lower (84 ft.)	0.274 mi. NNE (1447 ft.)	SAN ANTONIO PLAZA REDEVELOPMT.	SAN FERNANDO & 4TH ST, SAN JOSE, CA 95118	201
42	ENVIROSTOR	43490065	Lower (84 ft.)	0.274 mi. NNE (1447 ft.)	SAN ANTONIO PLAZA BLOCK 4 NORTH	WEST SAN FERNANDO ST & 4TH STREET, SAN JOSE, CA 95113	202
42	HISTCORTESE	43-1706COR	Lower (84 ft.)	0.274 mi. NNE (1447 ft.)	SAN ANTONIO PLAZA	SAN FERNANDO & 4TH ST, SAN JOSE, CA 95112	203
42	HISTCORTESE	43490065COR	Lower (84 ft.)	0.274 mi. NNE (1447 ft.)	SAN ANTONIO PLAZA BLOCK 4	W. SAN FERNANDO ST & 4TH, SAN JOSE, CA 95113	204
42	LUST	T0608501647	Lower (84 ft.)	0.274 mi. NNE (1447 ft.)	SAN ANTONIO PLAZA	UNKNOWN SAN FERNANDO & 4TH ST, SAN JOSE, CA 95112	205
42	LUST	T0608502303	Lower (84 ft.)	0.274 mi. NNE (1447 ft.)	SAN ANTONIO PLAZA REDEVELOPMT.	SAN FERNANDO & 4TH ST, SAN JOSE, CA 95118	206
42	SEMSARCH	CAD981415904	Lower (84 ft.)	0.274 mi. NNE (1447 ft.)	PG&E GAS PLANT SAN JOSE 408 5	SW COR SAN AUGUSTINE & MONTG-Y, SAN JOSE, CA 95110	207
42	SEMSARCH	CAD981415961	Lower (84 ft.)	0.274 mi. NNE (1447 ft.)	PG&E GAS PLANT SAN JOSE 408 5A	4TH/SAN FERNANDO/SE PARCEL, SAN JOSE, CA 95113	208
42	VCP	43490065VCP	Lower (84 ft.)	0.274 mi. NNE (1447 ft.)	SAN ANTONIO PLAZA BLOCK 4 NORTH	WEST SAN FERNANDO ST & 4TH STREET, SAN JOSE, CA 95113	209
43	CLEANUPSITES	T0608500894	Higher (95 ft.)	0.279 mi. SE (1473 ft.)	MERRY OLDSMOBILE	525 S MARKET ST, SAN JOSE, CA 95113	210
43	HISTCORTESE	43-0885COR	Higher (95 ft.)	0.279 mi. SE (1473 ft.)	MERRY OLDSMOBILE	525 MARKET, SAN JOSE, CA	212
43	LUST	T0608500894	Higher (95 ft.)	0.279 mi. SE (1473 ft.)	MERRY OLDSMOBILE	525 S MARKET ST, SAN JOSE, CA 95113	213
44	CLEANUPSITES	SL0608530095	Lower (87 ft.)	0.284 mi. W (1500 ft.)	TOWER II PHASE II ADOBE SYSTEMS INC. [NPDES]	151 ALMADEN BLVD., SAN JOSE, CA 95113	214
45	CLEANUPSITES	T0608560815	Higher (95 ft.)	0.285 mi. SE (1505 ft.)	JONES/SCHAEZLEIN PROPERTY	520 S. 1ST STREET, SAN JOSE, CA 95113	216
45	LUST	T0608560815	Higher (95 ft.)	0.285 mi. SE (1505 ft.)	JONES/SCHAEZLEIN PROPERTY	520 S. 1ST STREET, SAN JOSE, CA 95113	218
46	CLEANUPSITES	T10000008589	Lower (86 ft.)	0.29 mi. N (1531 ft.)	GOLDEN WEST DRY CLEANERS	29 SOUTH 3RD STREET, SAN JOSE, CA	219
47	CLEANUPSITES	T0608518342	Lower (92 ft.)	0.291 mi. SSW (1536 ft.)	SOBRATO PROPERTY	488 ALMADEN AVE, SAN JOSE, CA 95110	221

Located Sites Summary

NOTE: Standard environmental records are displayed in **bold**.

Map ID#	Database Name	Site ID#	Relative Elevation	Distance From Site	Site Name	Address	PAGE #
47	LUST	T0608518342	Lower (92 ft.)	0.291 mi. SSW (1536 ft.)	SOBRATO PROPERTY	488 ALMADEN AVE, SAN JOSE, CA 95110	223
47	LUST	T0608591172	Lower (92 ft.)	0.291 mi. SSW (1536 ft.)	RESIDENTIAL PROPERTY AT	488 ALMADEN BLVD S (XSTREET BALBACH), SAN JOSE, CA 95110	224
48	CLEANUPSITE S	T10000005812	Higher (95 ft.)	0.312 mi. SE (1647 ft.)	PIERCE DEVELOPMENT	561-599 S. MARKET STREET AND 60 REED STREET, SAN JOSE, CA 95113	226
49	CLEANUPSITE S	T0608501328	Lower (82 ft.)	0.317 mi. NNE (1674 ft.)	TEXACO	78 S 4TH ST, SAN JOSE, CA 95113	228
49	HISTCORTESE	43-1350COR	Lower (82 ft.)	0.317 mi. NNE (1674 ft.)	TEXACO	78 4TH, SAN JOSE, CA	230
49	LUST	T0608501328	Lower (82 ft.)	0.317 mi. NNE (1674 ft.)	TEXACO	78 S 4TH ST, SAN JOSE, CA 95113	231
50	CLEANUPSITE S	T0608501344	Higher (96 ft.)	0.317 mi. ESE (1674 ft.)	SPARTAN GAS STATION	498 4TH, SAN JOSE, CA 95112	232
50	HISTCORTESE	43-1368COR	Higher (96 ft.)	0.317 mi. ESE (1674 ft.)	SPARTAN GAS STATION	498 4TH, SAN JOSE, CA	239
50	LUST	T0608501344	Higher (96 ft.)	0.317 mi. ESE (1674 ft.)	SPARTAN GAS STATION	498 4TH, SAN JOSE, CA 95112	240
51	CLEANUPSITE S	SL20295912	Lower (86 ft.)	0.32 mi. N (1690 ft.)	CENTURY CITY PARKING LOT	15 SOUTH THIRD STREET, SAN JOSE, CA 95113	242
52	CLEANUPSITE S	SL0608551278	Lower (87 ft.)	0.324 mi. W (1711 ft.)	ADOBE SYSTEMS TOWER I PHASE II [NPDES]	345 PARK AVE., SAN JOSE, CA 95110	244
53	CLEANUPSITE S	SLT20287178	Lower (87 ft.)	0.342 mi. NNW (1806 ft.)	DR. EU BUILDING	35 & 43 SANTA CLARA ST E, SAN JOSE, CA 95113	246
54	CLEANUPSITE S	T0608501801	Higher (98 ft.)	0.346 mi. SE (1827 ft.)	FORMER TEXACO STATION	598 S. FIRST STREET, SAN JOSE, CA 95112	249
54	HISTCORTESE	43-1881COR	Higher (98 ft.)	0.346 mi. SE (1827 ft.)	TEXACO	598 1ST, SAN JOSE, CA	254
54	LUST	T0608501801	Higher (98 ft.)	0.346 mi. SE (1827 ft.)	FORMER TEXACO STATION	598 S. FIRST STREET, SAN JOSE, CA 95112	255
55	CLEANUPSITE S	T10000009102	Higher (96 ft.)	0.347 mi. ESE (1832 ft.)	502 S 4TH ST	502 SOUTH 4TH ST, SAN JOSE, CA 95112	256
56	CLEANUPSITE S	T0608500212	Lower (83 ft.)	0.347 mi. N (1832 ft.)	BANK OF TRADE BUILDING	100 E SANTA CLARA ST, SAN JOSE, CA 95118	257
56	HISTCORTESE	43-0146COR	Lower (83 ft.)	0.347 mi. N (1832 ft.)	BANK OF TRADE BUILDING	100 SANTA CLARA, SAN JOSE, CA	259
56	LUST	T0608500212	Lower (83 ft.)	0.347 mi. N (1832 ft.)	BANK OF TRADE BUILDING	100 E SANTA CLARA ST, SAN JOSE, CA 95118	260
57	CLEANUPSITE S	T0608500619	Higher (98 ft.)	0.368 mi. SE (1943 ft.)	FIRESTONE BUILDING	599 S 1ST ST, SAN JOSE, CA 95113	261

Located Sites Summary

NOTE: Standard environmental records are displayed in **bold**.

Map ID#	Database Name	Site ID#	Relative Elevation	Distance From Site	Site Name	Address	PAGE #
57	HISTCORTESE	43-0582COR	Higher (98 ft.)	0.366 mi. SE (1932 ft.)	FIRESTONE BUILDING	599 1ST, SAN JOSE, CA	263
57	LUST	T0608500619	Higher (98 ft.)	0.368 mi. SE (1943 ft.)	FIRESTONE BUILDING	599 S 1ST ST, SAN JOSE, CA 95113	264
58	CALSITES	43150003	Equal (94 ft.)	0.368 mi. WSW (1943 ft.)	RIVER PARK DEVELOPMENT, LINCOLN PROPERTY	333 WEST SAN CARLOS STREET, SAN JOSE, CA 95110	265
58	CLEANUPSITE S	T0608591617	Equal (94 ft.)	0.373 mi. WSW (1969 ft.)	RIVER PARK DEVEL LINCOLN PROPERTIES	333 SAN CARLOS ST W, SAN JOSE, CA 95126	266
58	ENVIROSTOR	43150003	Equal (94 ft.)	0.368 mi. WSW (1943 ft.)	RIVER PARK DEVELOPMENT, LINCOLN PROPERTY	333 WEST SAN CARLOS STREET, SAN JOSE, CA 95110	268
58	LUST	T0608591617	Equal (94 ft.)	0.368 mi. WSW (1943 ft.)	RIVER PARK DEVEL LINCOLN PROPERTIES	333 SAN CARLOS ST W, SAN JOSE, CA 95126	269
58	REF	43150003	Equal (94 ft.)	0.368 mi. WSW (1943 ft.)	RIVER PARK DEVELOPMENT, LINCOLN PROPERTY	333 WEST SAN CARLOS STREET, SAN JOSE, CA 95110	271
59	CLEANUPSITE S	T0608591765	Equal (94 ft.)	0.397 mi. WSW (2096 ft.)	RIVER PARK DVLPMT LINCOLN PRP	PREVOS ST & PARK, SAN JOSE, CA 95111	272
59	CLEANUPSITE S	T10000008321	Equal (94 ft.)	0.381 mi. WSW (2012 ft.)	RED STAR INDUSTRIAL LINEN SERVICE	360 PARK AVENUE, SAN JOSE, CA	273
59	LUST	T0608591765	Equal (94 ft.)	0.397 mi. WSW (2096 ft.)	RIVER PARK DVLPMT LINCOLN PRP	PREVOS ST & PARK, SAN JOSE, CA 95111	274
59	SEMS	CAD981676430	Equal (94 ft.)	0.397 mi. WSW (2096 ft.)	RIVER PARK DEVELOPMENT-LINCOLN PROPS	PROVOST ST & PARK AVE, SAN JOSE, CA 95110	276
60	CLEANUPSITE S	T0608500345	Lower (83 ft.)	0.389 mi. N (2054 ft.)	CHEVRON #9-4259	147 E. SANTA CLARA STREET, SAN JOSE, CA 95113	278
60	CLEANUPSITE S	T0608500529	Lower (83 ft.)	0.386 mi. N (2038 ft.)	DOWNTOWN AUTO EXPRESS/SJ REDEV	154 E SANTA CLARA ST, SAN JOSE, CA 95113	283
60	HISTCORTESE	43-0288COR	Lower (83 ft.)	0.389 mi. N (2054 ft.)	CHEVRON	147 SANTA CLARA, SAN JOSE, CA 95113	285
60	HISTCORTESE	43-0483COR	Lower (83 ft.)	0.386 mi. N (2038 ft.)	DOWNTOWN AUTO EXPRESS SJ	154 SANTA CLARA, SAN JOSE, CA	286
60	LUST	T0608500345	Lower (83 ft.)	0.389 mi. N (2054 ft.)	CHEVRON #9-4259	147 E. SANTA CLARA STREET, SAN JOSE, CA 95113	287
60	LUST	T0608500529	Lower (83 ft.)	0.386 mi. N (2038 ft.)	DOWNTOWN AUTO EXPRESS/SJ REDEV	154 E SANTA CLARA ST, SAN JOSE, CA 95113	289
61	CLEANUPSITE S	T0608502045	Lower (85 ft.)	0.387 mi. WNW (2043 ft.)	SAN JOSE MERCURY NEWS	211 W. SANTA CLARA ST., SAN JOSE, CA 95113	290
61	HISTCORTESE	43-2227COR	Lower (85 ft.)	0.387 mi. WNW (2043 ft.)	SAN JOSE MERCURY NEWS	211 SANTA CLARA, SAN JOSE, CA 95113	293
61	LUST	T0608502045	Lower (85 ft.)	0.387 mi. WNW (2043 ft.)	SAN JOSE MERCURY NEWS	211 W. SANTA CLARA ST., SAN JOSE, CA 95113	294

Located Sites Summary

NOTE: Standard environmental records are displayed in **bold**.

Map ID#	Database Name	Site ID#	Relative Elevation	Distance From Site	Site Name	Address	PAGE #
62	CLEANUPSITE S	T0608501999	Equal (94 ft.)	0.401 mi. SW (2117 ft.)	CRISTINA & HALL	291 AUZERAIS AVE, SAN JOSE, CA 95126	296
62	HISTCORTESE	43-2175COR	Equal (94 ft.)	0.401 mi. SW (2117 ft.)	CRISTINA & HALL	291 AUZERAIS, SAN JOSE, CA 95126	298
62	LUST	T0608501999	Equal (94 ft.)	0.401 mi. SW (2117 ft.)	CRISTINA & HALL	291 AUZERAIS AVE, SAN JOSE, CA 95126	299
63	CLEANUPSITE S	T0608560823	Higher (98 ft.)	0.407 mi. SE (2149 ft.)	CET DEVELOPMENT	630 S 1ST ST, SAN JOSE, CA 95113	300
63	LUST	T0608560823	Higher (98 ft.)	0.407 mi. SE (2149 ft.)	CET DEVELOPMENT	630 S 1ST ST, SAN JOSE, CA 95113	302
64	CLEANUPSITE S	T0608502106	Lower (86 ft.)	0.411 mi. ENE (2170 ft.)	SJSU	SAN CARLOS & 7TH, SAN JOSE, CA 95192	303
64	HISTCORTESE	43-2111COR	Lower (86 ft.)	0.411 mi. ENE (2170 ft.)	SAN JOSE STATE UNIVERSITY	UNKNOWN 7TH & SAN CARLOS, SAN JOSE, CA 95192	305
64	LUST	T0608501939	Lower (86 ft.)	0.411 mi. ENE (2170 ft.)	SAN JOSE STATE UNIVERSITY	UNKNOWN 7TH & SAN CARLOS ST, SAN JOSE, CA 95192	306
64	LUST	T0608502106	Lower (86 ft.)	0.411 mi. ENE (2170 ft.)	SJSU	SAN CARLOS & 7TH, SAN JOSE, CA 95192	308
65	CLEANUPSITE S	T10000010938	Lower (82 ft.)	0.419 mi. N (2212 ft.)	SJSC TOWERS	167-193 E SANTA CLARA ST, SAN JOSE, CA 95113	309
66	CLEANUPSITE S	T10000010206	Lower (87 ft.)	0.427 mi. NNW (2255 ft.)	FAIRFIELD MARSHALL SQUARES	98 NORTH FIRST STREET, SAN JOSE, CA 95113	311
67	CLEANUPSITE S	T0608501998	Lower (82 ft.)	0.456 mi. WNW (2408 ft.)	CITY OF SAN JOSE SIDEWALK	333 W. SANTA CLARA ST., SAN JOSE, CA 95113	312
67	HISTCORTESE	43-2174COR	Lower (82 ft.)	0.43 mi. WNW (2270 ft.)	SAN JOSE SIDEWALK CITY OF	333 SANTA CLARA, SAN JOSE, CA 95112	314
67	LUST	T0608501998	Lower (82 ft.)	0.43 mi. WNW (2270 ft.)	CITY OF SAN JOSE SIDEWALK	333 W. SANTA CLARA ST., SAN JOSE, CA 95113	315
68	CLEANUPSITE S	SL0608520959	Lower (81 ft.)	0.443 mi. NNE (2339 ft.)	DELUXE CLEANERS/CIVIC PLAZA	200 E. SANTA CLARA STREET, SAN JOSE, CA 95113	316
68	CLEANUPSITE S	SLT20286177	Lower (81 ft.)	0.443 mi. NNE (2339 ft.)	DELUXE CLEANERS	224 SANTA CLARA E, SAN JOSE, CA 95116	318
68	CLEANUPSITE S	T0608591747	Lower (81 ft.)	0.443 mi. NNE (2339 ft.)	DELUXE CLEANERS	250 SANTA CLARA ST E, SAN JOSE, CA 95113	319
68	CLEANUPSITE S	T10000007690	Lower (81 ft.)	0.443 mi. NNE (2339 ft.)	DELUXE CLEANERS	224 EAST SANTA CLARA STREET, SAN JOSE, CA 95113	320
68	HISTCORTESE	43-1907COR	Lower (81 ft.)	0.443 mi. NNE (2339 ft.)	DELUXE CLEANERS	224 SANTA CLARA, SAN JOSE, CA	322

Located Sites Summary

NOTE: Standard environmental records are displayed in **bold**.

Map ID#	Database Name	Site ID#	Relative Elevation	Distance From Site	Site Name	Address	PAGE #
68	LUST	T0608591747	Lower (81 ft.)	0.443 mi. NNE (2339 ft.)	DELUXE CLEANERS	250 SANTA CLARA ST E, SAN JOSE, CA 95113	323
69	CLEANUPSITES	T10000003326	Lower (85 ft.)	0.448 mi. WNW (2365 ft.)	CARLYSLE DEVELOPMENT	76 NOTRE DAME, SAN JOSE, CA 95113	325
70	CLEANUPSITES	T0608501544	Lower (87 ft.)	0.459 mi. NW (2424 ft.)	U.S. POSTAL SERVICE	101 N 1ST ST, SAN JOSE, CA 95113	327
70	HISTCORTESE	43-1585COR	Lower (87 ft.)	0.457 mi. NW (2413 ft.)	US POSTAL SERVICE	101 1ST, SAN JOSE, CA 95113	329
70	LUST	T0608501544	Lower (87 ft.)	0.459 mi. NW (2424 ft.)	U.S. POSTAL SERVICE	101 N 1ST ST, SAN JOSE, CA 95113	330
71	CLEANUPSITES	T0608500511	Lower (92 ft.)	0.471 mi. WSW (2487 ft.)	DIAMOND LAUNDRY	398 W SAN CARLOS ST, SAN JOSE, CA 95110	331
71	HISTCORTESE	43-0464COR	Lower (92 ft.)	0.465 mi. WSW (2455 ft.)	DIAMOND LAUNDRY	398 SAN CARLOS, SAN JOSE, CA 95110	333
71	LUST	T0608500511	Lower (92 ft.)	0.465 mi. WSW (2455 ft.)	DIAMOND LAUNDRY	398 W SAN CARLOS ST, SAN JOSE, CA 95110	334
72	CLEANUPSITES	T0608500842	Lower (80 ft.)	0.467 mi. N (2466 ft.)	LOOMIS ARMORED, INC.	128 E SAINT JOHN ST, SAN JOSE, CA 95112	335
72	HISTCORTESE	43-0828COR	Lower (80 ft.)	0.467 mi. N (2466 ft.)	LOOMIS ARMORED INC	128 JOHN ST, SAN JOSE, CA	337
72	LUST	T0608500842	Lower (80 ft.)	0.467 mi. N (2466 ft.)	LOOMIS ARMORED, INC.	128 E SAINT JOHN ST, SAN JOSE, CA 95112	338
73	CLEANUPSITES	T0608576161	Lower (82 ft.)	0.468 mi. NNE (2471 ft.)	N 5TH SIDEWALK	24 5TH, SAN JOSE, CA 95112	339
73	LUST	T0608576161	Lower (82 ft.)	0.479 mi. N (2529 ft.)	N 5TH SIDEWALK	24 5TH, SAN JOSE, CA 95112	341
74	CLEANUPSITES	T10000007007	Lower (81 ft.)	0.475 mi. NNE (2508 ft.)	VINTAGE TOWERS	235 E. SANTA CLARA STREET, SAN JOSE, CA 95113	342
74	LUST	T10000007007	Lower (81 ft.)	0.475 mi. NNE (2508 ft.)	VINTAGE TOWERS	235 E. SANTA CLARA STREET, SAN JOSE, CA 95113	344
75	CLEANUPSITES	T0608501816	Lower (85 ft.)	0.477 mi. NE (2519 ft.)	SJSU ENGINEERING BUILDING	1 WASHINGTON SQUARE, SAN JOSE, CA 95192	345
75	HISTCORTESE	43-1898COR	Lower (85 ft.)	0.477 mi. NE (2519 ft.)	SJSU ENGINEERING BUILDING	1 WASHINGTON SQUARE, SAN JOSE, CA	346
75	LUST	T0608501816	Lower (85 ft.)	0.477 mi. NE (2519 ft.)	SJSU ENGINEERING BUILDING	1 WASHINGTON SQUARE, SAN JOSE, CA 95192	347
76	CLEANUPSITES	T0608558142	Lower (83 ft.)	0.49 mi. NNE (2587 ft.)	MERCADOS SUVIANDA	272 E. SANTA CLARA ST., SAN JOSE, CA 95113	348
76	LUST	T0608558142	Lower (83 ft.)	0.49 mi. NNE (2587 ft.)	MERCADOS SUVIANDA	272 E. SANTA CLARA ST., SAN JOSE, CA 95113	351
77	CLEANUPSITES	T0608501792	Higher (100 ft.)	0.498 mi. SE (2629 ft.)	D'AMICO PROPERTY	130 E MARGARET ST, SAN JOSE, CA 95112	352
77	LUST	T0608501792	Higher (100 ft.)	0.498 mi. SE (2629 ft.)	D'AMICO PROPERTY	130 E MARGARET ST, SAN JOSE, CA 95112	354

Located Sites Summary

NOTE: Standard environmental records are displayed in **bold**.

Map ID#	Database Name	Site ID#	Relative Elevation	Distance From Site	Site Name	Address	PAGE #
78	CLEANUPSITES	T0608524383	Lower (84 ft.)	0.498 mi. NW (2629 ft.)	THOMAS FALLON HOUSE	175 W SAINT JOHN ST, SAN JOSE, CA 95112	355
78	HISTCORTESE	43-1666COR	Lower (84 ft.)	0.498 mi. NW (2629 ft.)	THOMAS FALLON HOUSE	175 JOHN ST, SAN JOSE, CA	356
78	LUST	T0608501613	Lower (84 ft.)	0.498 mi. NW (2629 ft.)	THOMAS FALLON HOUSE	175 ST JOHN ST W, SAN JOSE, CA 95110	357
78	LUST	T0608524383	Lower (84 ft.)	0.498 mi. NW (2629 ft.)	THOMAS FALLON HOUSE	175 W SAINT JOHN ST, SAN JOSE, CA 95112	359
79	ENVIROSTOR	43820007	Lower (80 ft.)	0.561 mi. NNE (2962 ft.)	HORACE MANN ELEMENTARY SCHOOL SITE	55 NORTH SEVENTH STREET, SAN JOSE, CA 95112	360
80	ENVIROSTOR	43750007	Equal (94 ft.)	0.598 mi. WSW (3157 ft.)	STATE RADIATOR	331 GIFFORD AVE., SAN JOSE, CA 95126	361
81	ENVIROSTOR	60001042	Lower (80 ft.)	0.664 mi. NNW (3506 ft.)	MISSION VILLAS	44 EAST JULIAN STREET, SAN JOSE, CA 95113	362
82	ENVIROSTOR	43800004	Lower (80 ft.)	0.697 mi. NNW (3680 ft.)	FAMILY HEALTH FOUND. OF ALVISO ST. JAMES	55 E. JULIAN STREET, SAN JOSE, CA 95112	363
83	ENVIROSTOR	43370005	Lower (81 ft.)	0.725 mi. WNW (3828 ft.)	FMC CORP SAN JOSE ORDNANCE PLT	333 WEST JULIAN STREET, SAN JOSE, CA 95110	364
84	ENVIROSTOR	43730007	Higher (95 ft.)	0.749 mi. W (3955 ft.)	SAN JOSE SPORTS ARENA	525 WEST SANTA CLARA STREET, SAN JOSE, CA 95110	365
85	ENVIROSTOR	60001210	Higher (104 ft.)	0.864 mi. SE (4562 ft.)	3RD STREET DEVELOPMENT	1010 SOUTH 3RD STREET, SAN JOSE, CA 95112	366
86	ENVIROSTOR	60002378	Higher (100 ft.)	0.914 mi. WSW (4826 ft.)	LAUREL GROVE FAMILY APARTMENTS AND THE PARK AVE SENIOR APART	298 LAUREL GROVE LAND AND 370 LAUREL GROVE LAND, SAN JOSE, CA 95126	367
87	ENVIROSTOR	71003660	Higher (101 ft.)	0.997 mi. WSW (5264 ft.)	CIRCUIT LINK	804 A PARK AVENUE, SAN JOSE, CA 95126	368

Elevation Summary

Elevations are collected from the USGS 3D Elevation Program 1/3 arc-second (approximately 10 meters) layer hosted at the NGTOC. .

Target Property Elevation: 94 ft.

NOTE: Standard environmental records are displayed in **bold**.

EQUAL/HIGHER ELEVATION

Map ID#	Database Name	Elevation	Site Name	Address	Page #
1	HWTS	94 ft.	CITY SAN JOSE/REDEVELOPMENT AGENCY	285 S 1ST ST, SAN JOSE, CA 95113	37
2	ECHOR09	94 ft.	HOTEL MONTGOMERY	211 S FIRST ST, SAN JOSE, CA 95113	38
2	EMI	94 ft.	US GENERAL SERVICES ADMINISTRATION	280 SO 1ST STREET, SAN JOSE, CA 95113	39
2	EMI	94 ft.	US GENERAL SERVICES ADMINISTRATION	280 SO 1ST STREET, SAN JOSE, CA 95113	40
2	EMI	94 ft.	ROBERT F PECKHAM FEDERAL BUILDING	280 SO 1ST STREET, SAN JOSE, CA 95113	41
2	FRSCA	94 ft.	HOTEL MONTGOMERY	211 S FIRST ST, SAN JOSE, CA 95113	42
2	FRSCA	94 ft.	US GENERAL SERVICES ADMINISTRATION	280 SO 1ST STREET, SAN JOSE, CA 95113	43
2	FRSCA	94 ft.	ROBERT F PECKHAM FEDERAL BLDG	280 S 1ST ST, SAN JOSE, CA 95113	44
2	FRSCA	94 ft.	FOUR POINTS BY SHERATON-SAN JOSE	211 S 1ST ST, SAN JOSE, CA 95113	45
2	HWTS	94 ft.	NORTHERN MANAGEMENT	280 SOUTH FIRST STREET, SAN JOSE, CA 95113	46
2	HWTS	94 ft.	CITY OF SAN JOSE REDEVELOPMENT AGENCY	211 S 1ST ST, SAN JOSE, CA 95113	47
2	HWTS	94 ft.	REDEVELOPMENT AGENCY OF SAN JOSE	211 S FIRST ST, SAN JOSE, CA 95113	48
2	HWTS	94 ft.	CITY OF SAN JOSE/REDEV AGENCY	211 SOUTH 1ST STREET, SAN JOSE, CA 95113	49
2	HWTS	94 ft.	GSA	280 S 1ST ST, SAN JOSE, CA 95113	50
2	HWTS	94 ft.	ROBERT F PECKHAM COURTHOUSE AND FEDERAL	280 S 1ST ST RM 251, SAN JOSE, CA 95113	51
2	HWTS	94 ft.	ROSS DRESS FOR LESS #1354	275 S 1ST ST, SAN JOSE, CA 95113	52
2	RCRAGR09	94 ft.	HOTEL MONTGOMERY	211 S FIRST ST, SAN JOSE, CA 95113	54
2	USTCUPA	94 ft.	ROBERT F PECKHAM FEDERAL BLDG	280 S 1ST ST, SAN JOSE, CA 95113	55
3	FRSCA	94 ft.	CASA DEL PUEBLO	200 S MARKET ST, SAN JOSE, CA 95113	56
6	CLEANUPSITES	95 ft.	SJRA-HOTEL EAST	301 S MARKET ST, SAN JOSE, CA 95113	72
6	HISTCORTESE	95 ft.	SJRA HOTEL EAST	301 MARKET, SAN JOSE, CA 95113	74
6	LUST	95 ft.	SJRA-HOTEL EAST	301 S MARKET ST, SAN JOSE, CA 95113	75
6	USTCUPA	95 ft.	SAN JOSE MARRIOTT	301 S MARKET ST, SAN JOSE, CA 95113	76
20	HISTCORTESE	95 ft.	TIRE STORE	404 2ND, SAN JOSE, CA	125
22	HISTCORTESE	95 ft.	MARKET PLACE	439 1ST, SAN JOSE, CA 95113	131
26	CLEANUPSITES	95 ft.	DIVCO WEST PROPERTIES [NPDES]	150 ALMADEN BLVD., SAN JOSE, CA	140

Elevation Summary

Map ID#	Database Name	Elevation	Site Name	Address	Page #
26	SLIC	95 ft.	DIVCO WEST PROPERTIES	150 ALMADEN BLVD., SAN JOSE, CA 95113	142
29	CLEANUPSITES	95 ft.	ROSE-MURTY TIRE CO.	477 S MARKET ST, SAN JOSE, CA 95113	149
29	HISTCORTESE	95 ft.	ROSE MURTY TIRE COMPANY	477 MARKET, SAN JOSE, CA	151
29	LUST	95 ft.	ROSE-MURTY TIRE CO.	477 S MARKET ST, SAN JOSE, CA 95113	152
29	SWEEPS	95 ft.	ROSE MURTY TIRE SERVICE	477 S MARKET ST, SAN JOSE, CA 95113	153
31	CLEANUPSITES	95 ft.	CORE	493 SOUTH FIRST, SAN JOSE, CA 95113	155
43	CLEANUPSITES	95 ft.	MERRY OLDSMOBILE	525 S MARKET ST, SAN JOSE, CA 95113	210
43	HISTCORTESE	95 ft.	MERRY OLDSMOBILE	525 MARKET, SAN JOSE, CA	212
43	LUST	95 ft.	MERRY OLDSMOBILE	525 S MARKET ST, SAN JOSE, CA 95113	213
45	CLEANUPSITES	95 ft.	JONES/SCHAEZLEIN PROPERTY	520 S. 1ST STREET, SAN JOSE, CA 95113	216
45	LUST	95 ft.	JONES/SCHAEZLEIN PROPERTY	520 S. 1ST STREET, SAN JOSE, CA 95113	218
48	CLEANUPSITES	95 ft.	PIERCE DEVELOPMENT	561-599 S. MARKET STREET AND 60 REED STREET, SAN JOSE, CA 95113	226
50	CLEANUPSITES	96 ft.	SPARTAN GAS STATION	498 4TH, SAN JOSE, CA 95112	232
50	HISTCORTESE	96 ft.	SPARTAN GAS STATION	498 4TH, SAN JOSE, CA	239
50	LUST	96 ft.	SPARTAN GAS STATION	498 4TH, SAN JOSE, CA 95112	240
54	CLEANUPSITES	98 ft.	FORMER TEXACO STATION	598 S. FIRST STREET, SAN JOSE, CA 95112	249
54	HISTCORTESE	98 ft.	TEXACO	598 1ST, SAN JOSE, CA	254
54	LUST	98 ft.	FORMER TEXACO STATION	598 S. FIRST STREET, SAN JOSE, CA 95112	255
55	CLEANUPSITES	96 ft.	502 S 4TH ST	502 SOUTH 4TH ST, SAN JOSE, CA 95112	256
57	CLEANUPSITES	98 ft.	FIRESTONE BUILDING	599 S 1ST ST, SAN JOSE, CA 95113	261
57	HISTCORTESE	98 ft.	FIRESTONE BUILDING	599 1ST, SAN JOSE, CA	263
57	LUST	98 ft.	FIRESTONE BUILDING	599 S 1ST ST, SAN JOSE, CA 95113	264
58	CALSITES	94 ft.	RIVER PARK DEVELOPMENT, LINCOLN PROPERTY	333 WEST SAN CARLOS STREET, SAN JOSE, CA 95110	265
58	CLEANUPSITES	94 ft.	RIVER PARK DEVEL LINCOLN PROPERTIES	333 SAN CARLOS ST W, SAN JOSE, CA 95126	266
58	ENVIROSTOR	94 ft.	RIVER PARK DEVELOPMENT, LINCOLN PROPERTY	333 WEST SAN CARLOS STREET, SAN JOSE, CA 95110	268
58	LUST	94 ft.	RIVER PARK DEVEL LINCOLN PROPERTIES	333 SAN CARLOS ST W, SAN JOSE, CA 95126	269
58	REF	94 ft.	RIVER PARK DEVELOPMENT, LINCOLN PROPERTY	333 WEST SAN CARLOS STREET, SAN JOSE, CA 95110	271
59	CLEANUPSITES	94 ft.	RIVER PARK DVLPM T LINCOLN PRP	PREVOS ST & PARK, SAN JOSE, CA 95111	272
59	CLEANUPSITES	94 ft.	RED STAR INDUSTRIAL LINEN SERVICE	360 PARK AVENUE, SAN JOSE, CA	273
59	LUST	94 ft.	RIVER PARK DVLPM T LINCOLN PRP	PREVOS ST & PARK, SAN JOSE, CA 95111	274

Elevation Summary

Map ID#	Database Name	Elevation	Site Name	Address	Page #
59	SEMS	94 ft.	RIVER PARK DEVELOPMENT-LINCOLN PROPS	PROVOST ST & PARK AVE, SAN JOSE, CA 95110	276
62	CLEANUPSITES	94 ft.	CRISTINA & HALL	291 AUZERAIS AVE, SAN JOSE, CA 95126	296
62	HISTCORTESE	94 ft.	CRISTINA & HALL	291 AUZERAIS, SAN JOSE, CA 95126	298
62	LUST	94 ft.	CRISTINA & HALL	291 AUZERAIS AVE, SAN JOSE, CA 95126	299
63	CLEANUPSITES	98 ft.	CET DEVELOPMENT	630 S 1ST ST, SAN JOSE, CA 95113	300
63	LUST	98 ft.	CET DEVELOPMENT	630 S 1ST ST, SAN JOSE, CA 95113	302
77	CLEANUPSITES	100 ft.	D'AMICO PROPERTY	130 E MARGARET ST, SAN JOSE, CA 95112	352
77	LUST	100 ft.	D'AMICO PROPERTY	130 E MARGARET ST, SAN JOSE, CA 95112	354
80	ENVIROSTOR	94 ft.	STATE RADIATOR	331 GIFFORD AVE., SAN JOSE, CA 95126	361
84	ENVIROSTOR	95 ft.	SAN JOSE SPORTS ARENA	525 WEST SANTA CLARA STREET, SAN JOSE, CA 95110	365
85	ENVIROSTOR	104 ft.	3RD STREET DEVELOPMENT	1010 SOUTH 3RD STREET, SAN JOSE, CA 95112	366
86	ENVIROSTOR	100 ft.	LAUREL GROVE FAMILY APARTMENTS AND THE PARK AVE SENIOR APART	298 LAUREL GROVE LAND AND 370 LAUREL GROVE LAND, SAN JOSE, CA 95126	367
87	ENVIROSTOR	101 ft.	CIRCUIT LINK	804 A PARK AVENUE, SAN JOSE, CA 95126	368

LOWER ELEVATION

Map ID#	Database Name	Elevation	Site Name	Address	Page #
4	CLEANUPSITES	92 ft.	VALLEY TITLE CO.	300 S. FIRST STREET, SAN JOSE, CA 95113	57
4	CLEANUPSITES	92 ft.	ORIGINAL JOE'S	302 SOUTH 1ST STREET, SAN JOSE, CA 95113	59
4	CLEANUPSITES	92 ft.	VALLEY TITLE COMPANY	300 SOUTH FIRST STREET, SAN JOSE, CA 95113	60
4	LUST	92 ft.	VALLEY TITLE CO.	300 S. FIRST STREET, SAN JOSE, CA 95113	61
4	SLIC	92 ft.	VALLEY TITLE COMPANY	300 S FIRST ST, SAN JOSE, CA 95116	62
5	CLEANUPSITES	92 ft.	DOHRMAN BUILDING	325 S 1ST ST, SAN JOSE, CA 95113	63
5	CLEANUPSITES	92 ft.	FOX CALIFORNIA THEATER	345 S 1ST ST, SAN JOSE, CA 95113	65
5	HISTCORTESE	92 ft.	DOHRMANN ASSOCIATES	325 1ST, SAN JOSE, CA 95113	67
5	LUST	92 ft.	DOHRMAN BUILDING	325 S 1ST ST, SAN JOSE, CA 95113	68
5	LUST	92 ft.	FOX CALIFORNIA THEATER	345 S 1ST ST, SAN JOSE, CA 95113	69
5	RCRAGR09	92 ft.	CALIFORNIA THEATER	345 S FIRST ST, SAN JOSE, CA 95113	70
7	ALTFUELS	92 ft.	SAN JOSE	280 S 2ND ST, SAN JOSE, CA 95113	77
7	ALTFUELS	92 ft.	SAN JOSE	288 S 2ND ST, SAN JOSE, CA 95113	78
8	ALTFUELS	90 ft.	PARKADE	160 S MARKET ST, SAN JOSE, CA 95113	79
8	ALTFUELS	90 ft.	PARKADE	170 S MARKET ST, SAN JOSE, CA 95113	80
8	ALTFUELS	90 ft.	THE FAIRMONT SAN JOSE	170 S MARKET ST, SAN JOSE, CA 95113	81

Elevation Summary

Map ID#	Database Name	Elevation	Site Name	Address	Page #
9	ALTFUELS	92 ft.	SAN JOSE	128-268 CALIFORNIA 82, SAN JOSE, CA 95113	82
9	ALTFUELS	92 ft.	SAN JOSE	150 W SAN CARLOS ST, SAN JOSE, CA 95113	83
9	CLEANUPSITES	92 ft.	SAN JOSE CONVENTION CENTER (SOUTH HALL)	SOUTH MARKET STREET, SAN JOSE, CA	84
9	CLEANUPSITES	92 ft.	CHEVRON #9-2218	222 W SAN CARLOS ST, SAN JOSE, CA 95110	86
9	CLEANUPSITES	92 ft.	SJRA-CONVENTION CENTER	S MARKET ST @ VIOLA AVE, SAN JOSE, CA 95110	88
9	HISTCORTESE	92 ft.	CHEVRON	222 SAN CARLOS, SAN JOSE, CA 95118	90
9	HISTCORTESE	92 ft.	SAN JOSE CONVENTION CENTE	150 SAN CARLOS, SAN JOSE, CA	91
9	HISTCORTESE	92 ft.	SJRA CONVENTION CENTER	UNKNOWN MARKET ST S. & VI, SAN JOSE, CA 95110	92
9	HISTUST	92 ft.	92218	222 W SAN CARLOS ST, SAN JOSE, CA 95113	93
9	LUST	92 ft.	CHEVRON #9-2218	222 W SAN CARLOS ST, SAN JOSE, CA 95110	96
9	LUST	92 ft.	SJRA-CONVENTION CENTER	S MARKET ST @ VIOLA AVE, SAN JOSE, CA 95110	97
9	RCRAGR09	92 ft.	CITY NATIONAL CIVIC AUDITORIUM	135 W SAN CARLOS ST, SAN JOSE, CA 95113	98
9	RCRAGR09	92 ft.	SAN JOSE MCENERY CONVENTION CENTER	150 W SAN CARLOS ST, SAN JOSE, CA 95113	100
9	SLIC	92 ft.	SAN JOSE CONVENTION CENTER	SOUTH MARKET STREET, SAN JOSE, CA	102
9	SWEEPS	92 ft.	CONVENTION CENTER	150 W SAN CARLOS ST, SAN JOSE, CA 95113	103
9	USTCUPA	92 ft.	SAN JOSE CONVENTION CENTER	150 W SAN CARLOS ST, SAN JOSE, CA 95113	104
10	ABST	90 ft.	FAIRMONT HOTEL SAN JOSE	170 S MARKET ST, SAN JOSE, CA 95113	105
10	AST2007	90 ft.	FAIRMONT HOTEL SAN JOSE	170 S MARKET ST, SAN JOSE, CA 95113	106
11	DROP	92 ft.	THE TECH MUSEUM OF INNOVATION	201 MARKET ST, SAN JOSE, CA 95113	107
12	CLEANUPSITES	90 ft.	AMCAL SWENSON	90 EAST SAN CARLOS STREET, SAN JOSE, CA 95112	108
12	RCRANGR09	90 ft.	SAN CARLOS PLAZA / REN RENZEL	300 SOUTH SECOND ST., SAN JOSE, CA 95112	109
13	RCRAGR09	92 ft.	MONTGOMERY THEATER	271 S MARKET ST, SAN JOSE, CA 95113	111
14	USTCUPA	92 ft.	AD'S BIKE SHOP	170 W SAN CARLOS, SAN JOSE, CA 95113	113
15	ABST	76 ft.	DATAPIPE	150 S 1ST ST STE 101, SAN JOSE, CA 95113	114
15	RCRAGR09	76 ft.	ABOVENET COMMUNICATIONS INC	150 S FIRST ST, SAN JOSE, CA 95113	115
16	ALTFUELS	90 ft.	CARCHARGING	50 W SAN FERNANDO ST, SAN JOSE, CA 95113	116
17	BF	76 ft.	BLOCK 2 CITY OF SAN JOSE PARKING LOT	8 EAST SAN FERNANADO STREET, SAN JOSE, CA 95113	117

Elevation Summary

Map ID#	Database Name	Elevation	Site Name	Address	Page #
17	CLEANUPSITES	76 ft.	BLOCK 2 CITY OF SAN JOSE PARKING LOT	8 EAST SAN FERNANADO STREET, SAN JOSE, CA 95113	118
17	SLIC	76 ft.	BLOCK 2 CITY OF SAN JOSE PARKING LOT	8 EAST SAN FERNANADO STREET, SAN JOSE, CA 95113	120
18	SWEEPS	93 ft.	WELLS FARGO BUILDING #9460	121 PK CTR PLZ HIRIS, SAN JOSE, CA	121
19	CLEANUPSITES	76 ft.	HEART OF THE CITY - BLOCK 3	100 SOUTH SECOND STREET, SAN JOSE, CA	122
19	SLIC	76 ft.	HEART OF THE CITY - BLOCK 3	100 SOUTH SECOND STREET, SAN JOSE, CA 95113	124
21	CLEANUPSITES	92 ft.	SHELL	270 W SAN CARLOS ST, SAN JOSE, CA 95110	126
21	HISTCORTESE	92 ft.	SHELL	270 SAN CARLOS, SAN JOSE, CA	128
21	LUST	92 ft.	SHELL	270 W SAN CARLOS ST, SAN JOSE, CA 95110	129
21	USTCUPA	92 ft.	HILTON SAN JOSE	300 ALMADEN BL, SAN JOSE, CA 95110	130
23	CLEANUPSITES	88 ft.	ELECTRIC BATTERY AND CARB	718 AND 724 SOUTH FIRST STREET, SAN JOSE, CA 95113	132
24	CLEANUPSITES	91 ft.	DIOCESE OF SAN JOSE	80 S MARKET ST, SAN JOSE, CA 95113	135
24	HISTCORTESE	91 ft.	DIOCESE OF SAN JOSE	80 MARKET, SAN JOSE, CA	137
24	LUST	91 ft.	DIOCESE OF SAN JOSE	80 S MARKET ST, SAN JOSE, CA 95113	138
25	HISTCORTESE	85 ft.	SJ REDEVELOPMENT AGENCY	151 4TH, SAN JOSE, CA 95112	139
27	CLEANUPSITES	90 ft.	SAN JOSE, CITY OF	W SAN CARLOS ST & ALMADEN BLVD, SAN JOSE, CA 95120	143
27	LUST	90 ft.	SAN JOSE, CITY OF	W SAN CARLOS ST & ALMADEN BLVD, SAN JOSE, CA 95120	145
28	CLEANUPSITES	76 ft.	PF CHANGS CHINA BISTRO	98 S. 2ND STREET, SAN JOSE, CA 95113	146
28	LUST	76 ft.	PF CHANGS CHINA BISTRO	98 S. 2ND STREET, SAN JOSE, CA 95113	148
30	ALTFUELS	91 ft.	MAIN LOCATION	60 SOUTH MARKET SUITE 1230, SAN JOSE, CA 95113	154
32	CLEANUPSITES	86 ft.	FOREST CITY DEVELOPMENT	101 SAN FERNANDO AVE., SAN JOSE, CA 95113	156
32	CLEANUPSITES	86 ft.	PASEO VILLAS (FORMERLY SAN JOSE REDEVELOPMENT AGENCY BLOCK 4	100 E SAN FERNANDO ST, SAN JOSE, CA 95113	158
32	LUST	86 ft.	FOREST CITY DEVELOPMENT	101 SAN FERNANDO AVE., SAN JOSE, CA 95113	160
33	CLEANUPSITES	84 ft.	PASEO VILLAS	130 E SAN FERNANDO, SAN JOSE, CA 95113	161
33	LUST	84 ft.	PASEO VILLAS	130 E SAN FERNANDO, SAN JOSE, CA 95113	163
34	ABST	91 ft.	CORESITE 55 S. MARKET STREET L.L.C.	55 S MARKET ST, SAN JOSE, CA 95113	164
34	AST2007	91 ft.	SAN JOSE	55 MARKET STREET, SAN JOSE, CA 95113	165
34	AST2007	91 ft.	MCI WORLDCOM	55 S MARKET ST, SAN JOSE, CA	166
35	ALTFUELS	90 ft.	SAN JOSE	329-381 S ALMADEN BLVD, SAN JOSE, CA 95110	167
36	CLEANUPSITES	86 ft.	GREYHOUND LINES, INC.	70 ALMADEN AVE, SAN JOSE, CA 95113	168

Elevation Summary

Map ID#	Database Name	Elevation	Site Name	Address	Page #
36	HISTCORTESE	86 ft.	GREYHOUND LINE INC	70 ALMADEN, SAN JOSE, CA 95113	170
36	LUST	86 ft.	GREYHOUND LINE INC	70 ALMADEN AVE, SAN JOSE, CA 95113	171
36	LUST	86 ft.	GREYHOUND LINES, INC.	70 ALMADEN AVE, SAN JOSE, CA 95113	173
37	ALTFUELS	90 ft.	303 ALMADEN	303 ALMADEN BLVD., SAN JOSE, CA 95110	174
38	CLEANUPSITES	86 ft.	PACIFIC BELL - 95 S ALMADEN	95 S. ALMADEN AVE., SAN JOSE, CA 95113	175
38	HISTCORTESE	86 ft.	PACIFIC BELL	95 ALMADEN, SAN JOSE, CA 95113	179
38	HISTUST	86 ft.	PACIFIC BELL (N1-011)	95 ALMADEN AVE, SAN JOSE, CA 95113	180
38	LUST	86 ft.	PACIFIC BELL - 95 S ALMADEN	95 S. ALMADEN AVE., SAN JOSE, CA 95113	186
38	USTCUPA	86 ft.	AT&T CALIFORNIA - N1011	95 S ALMADEN AVE, SAN JOSE, CA 95113	187
39	ABST	85 ft.	SJSU-SCIENCE BUILDING (48)	1 WASHINGTON SQ, SAN JOSE, CA 95192	188
39	CALSITES	85 ft.	SAN JOSE STATE UNIVERSITY CHEMICAL DEPT	125 S 7TH ST, SAN JOSE, CA 95112	189
39	ENVIROSTOR	85 ft.	SAN JOSE STATE UNIVERSITY CHEMICAL DEPT	125 SOUTH 7TH ST, SAN JOSE, CA 95112	190
39	SEMSARCH	85 ft.	SAN JOSE STATE UNIV CHEM DEPT	125 S 7TH, SAN JOSE, CA 95112	191
40	CLEANUPSITES	86 ft.	PRIVATE RESIDENCE	PRIVATE RESIDENCE, SAN JOSE, CA 95113	192
40	LUST	86 ft.	PRIVATE RESIDENCE	PRIVATE RESIDENCE, SAN JOSE, CA 95113	194
41	CLEANUPSITES	86 ft.	CENTURY CENTER	53 S 3RD ST, SAN JOSE, CA 95113	195
41	LUST	86 ft.	CENTURY CENTER	53 S 3RD ST, SAN JOSE, CA 95113	197
42	CALSITES	84 ft.	SAN ANTONIO PLAZA BLOCK 4 NORTH	WEST SAN FERNANDO ST & 4TH STREET, SAN JOSE, CA 95113	198
42	CLEANUPSITES	84 ft.	SAN ANTONIO PLAZA	UNKNOWN SAN FERNANDO & 4TH ST, SAN JOSE, CA 95112	199
42	CLEANUPSITES	84 ft.	SAN ANTONIO PLAZA REDEVELOPMT.	SAN FERNANDO & 4TH ST, SAN JOSE, CA 95118	201
42	ENVIROSTOR	84 ft.	SAN ANTONIO PLAZA BLOCK 4 NORTH	WEST SAN FERNANDO ST & 4TH STREET, SAN JOSE, CA 95113	202
42	HISTCORTESE	84 ft.	SAN ANTONIO PLAZA	SAN FERNANDO & 4TH ST, SAN JOSE, CA 95112	203
42	HISTCORTESE	84 ft.	SAN ANTONIO PLAZA BLOCK 4	W. SAN FERNANDO ST & 4TH, SAN JOSE, CA 95113	204
42	LUST	84 ft.	SAN ANTONIO PLAZA	UNKNOWN SAN FERNANDO & 4TH ST, SAN JOSE, CA 95112	205
42	LUST	84 ft.	SAN ANTONIO PLAZA REDEVELOPMT.	SAN FERNANDO & 4TH ST, SAN JOSE, CA 95118	206
42	SEMSARCH	84 ft.	PG&E GAS PLANT SAN JOSE 408 5	SW COR SAN AUGUSTINE & MONTG-Y, SAN JOSE, CA 95110	207
42	SEMSARCH	84 ft.	PG&E GAS PLANT SAN JOSE 408 5A	4TH/SAN FERNANDO/SE PARCEL, SAN JOSE, CA 95113	208
42	VCP	84 ft.	SAN ANTONIO PLAZA BLOCK 4 NORTH	WEST SAN FERNANDO ST & 4TH STREET, SAN JOSE, CA 95113	209

Elevation Summary

Map ID#	Database Name	Elevation	Site Name	Address	Page #
44	CLEANUPSITES	87 ft.	TOWER II PHASE II ADOBE SYSTEMS INC. [NPDES]	151 ALMADEN BLVD., SAN JOSE, CA 95113	214
46	CLEANUPSITES	86 ft.	GOLDEN WEST DRY CLEANERS	29 SOUTH 3RD STREET, SAN JOSE, CA	219
47	CLEANUPSITES	92 ft.	SOBRATO PROPERTY	488 ALMADEN AVE, SAN JOSE, CA 95110	221
47	LUST	92 ft.	SOBRATO PROPERTY	488 ALMADEN AVE, SAN JOSE, CA 95110	223
47	LUST	92 ft.	RESIDENTIAL PROPERTY AT	488 ALMADEN BLVD S (XSTREET BALBACH), SAN JOSE, CA 95110	224
49	CLEANUPSITES	82 ft.	TEXACO	78 S 4TH ST, SAN JOSE, CA 95113	228
49	HISTCORTESE	82 ft.	TEXACO	78 4TH, SAN JOSE, CA	230
49	LUST	82 ft.	TEXACO	78 S 4TH ST, SAN JOSE, CA 95113	231
51	CLEANUPSITES	86 ft.	CENTURY CITY PARKING LOT	15 SOUTH THIRD STREET, SAN JOSE, CA 95113	242
52	CLEANUPSITES	87 ft.	ADOBE SYSTEMS TOWER I PHASE II [NPDES]	345 PARK AVE., SAN JOSE, CA 95110	244
53	CLEANUPSITES	87 ft.	DR. EU BUILDING	35 & 43 SANTA CLARA ST E, SAN JOSE, CA 95113	246
56	CLEANUPSITES	83 ft.	BANK OF TRADE BUILDING	100 E SANTA CLARA ST, SAN JOSE, CA 95118	257
56	HISTCORTESE	83 ft.	BANK OF TRADE BUILDING	100 SANTA CLARA, SAN JOSE, CA	259
56	LUST	83 ft.	BANK OF TRADE BUILDING	100 E SANTA CLARA ST, SAN JOSE, CA 95118	260
60	CLEANUPSITES	83 ft.	CHEVRON #9-4259	147 E. SANTA CLARA STREET, SAN JOSE, CA 95113	278
60	CLEANUPSITES	83 ft.	DOWNTOWN AUTO EXPRESS/SJ REDEV	154 E SANTA CLARA ST, SAN JOSE, CA 95113	283
60	HISTCORTESE	83 ft.	CHEVRON	147 SANTA CLARA, SAN JOSE, CA 95113	285
60	HISTCORTESE	83 ft.	DOWNTOWN AUTO EXPRESS SJ	154 SANTA CLARA, SAN JOSE, CA	286
60	LUST	83 ft.	CHEVRON #9-4259	147 E. SANTA CLARA STREET, SAN JOSE, CA 95113	287
60	LUST	83 ft.	DOWNTOWN AUTO EXPRESS/SJ REDEV	154 E SANTA CLARA ST, SAN JOSE, CA 95113	289
61	CLEANUPSITES	85 ft.	SAN JOSE MERCURY NEWS	211 W. SANTA CLARA ST., SAN JOSE, CA 95113	290
61	HISTCORTESE	85 ft.	SAN JOSE MERCURY NEWS	211 SANTA CLARA, SAN JOSE, CA 95113	293
61	LUST	85 ft.	SAN JOSE MERCURY NEWS	211 W. SANTA CLARA ST., SAN JOSE, CA 95113	294
64	CLEANUPSITES	86 ft.	SJSU	SAN CARLOS & 7TH, SAN JOSE, CA 95192	303
64	HISTCORTESE	86 ft.	SAN JOSE STATE UNIVERSITY	UNKNOWN 7TH & SAN CARLOS, SAN JOSE, CA 95192	305
64	LUST	86 ft.	SAN JOSE STATE UNIVERSITY	UNKNOWN 7TH & SAN CARLOS ST, SAN JOSE, CA 95192	306
64	LUST	86 ft.	SJSU	SAN CARLOS & 7TH, SAN JOSE, CA 95192	308
65	CLEANUPSITES	82 ft.	SJSC TOWERS	167-193 E SANTA CLARA ST, SAN JOSE, CA 95113	309

Elevation Summary

Map ID#	Database Name	Elevation	Site Name	Address	Page #
66	CLEANUPSITES	87 ft.	FAIRFIELD MARSHALL SQUARES	98 NORTH FIRST STREET, SAN JOSE, CA 95113	311
67	CLEANUPSITES	82 ft.	CITY OF SAN JOSE SIDEWALK	333 W. SANTA CLARA ST., SAN JOSE, CA 95113	312
67	HISTCORTESE	82 ft.	SAN JOSE SIDEWALK CITY OF	333 SANTA CLARA, SAN JOSE, CA 95112	314
67	LUST	82 ft.	CITY OF SAN JOSE SIDEWALK	333 W. SANTA CLARA ST., SAN JOSE, CA 95113	315
68	CLEANUPSITES	81 ft.	DELUXE CLEANERS/CIVIC PLAZA	200 E. SANTA CLARA STREET, SAN JOSE, CA 95113	316
68	CLEANUPSITES	81 ft.	DELUXE CLEANERS	224 SANTA CLARA E, SAN JOSE, CA 95116	318
68	CLEANUPSITES	81 ft.	DELUXE CLEANERS	250 SANTA CLARA ST E, SAN JOSE, CA 95113	319
68	CLEANUPSITES	81 ft.	DELUXE CLEANERS	224 EAST SANTA CLARA STREET, SAN JOSE, CA 95113	320
68	HISTCORTESE	81 ft.	DELUXE CLEANERS	224 SANTA CLARA, SAN JOSE, CA	322
68	LUST	81 ft.	DELUXE CLEANERS	250 SANTA CLARA ST E, SAN JOSE, CA 95113	323
69	CLEANUPSITES	85 ft.	CARLYSLE DEVELOPMENT	76 NOTRE DAME, SAN JOSE, CA 95113	325
70	CLEANUPSITES	87 ft.	U.S. POSTAL SERVICE	101 N 1ST ST, SAN JOSE, CA 95113	327
70	HISTCORTESE	87 ft.	US POSTAL SERVICE	101 1ST, SAN JOSE, CA 95113	329
70	LUST	87 ft.	U.S. POSTAL SERVICE	101 N 1ST ST, SAN JOSE, CA 95113	330
71	CLEANUPSITES	92 ft.	DIAMOND LAUNDRY	398 W SAN CARLOS ST, SAN JOSE, CA 95110	331
71	HISTCORTESE	92 ft.	DIAMOND LAUNDRY	398 SAN CARLOS, SAN JOSE, CA 95110	333
71	LUST	92 ft.	DIAMOND LAUNDRY	398 W SAN CARLOS ST, SAN JOSE, CA 95110	334
72	CLEANUPSITES	80 ft.	LOOMIS ARMORED, INC.	128 E SAINT JOHN ST, SAN JOSE, CA 95112	335
72	HISTCORTESE	80 ft.	LOOMIS ARMORED INC	128 JOHN ST, SAN JOSE, CA	337
72	LUST	80 ft.	LOOMIS ARMORED, INC.	128 E SAINT JOHN ST, SAN JOSE, CA 95112	338
73	CLEANUPSITES	82 ft.	N 5TH SIDEWALK	24 5TH, SAN JOSE, CA 95112	339
73	LUST	82 ft.	N 5TH SIDEWALK	24 5TH, SAN JOSE, CA 95112	341
74	CLEANUPSITES	81 ft.	VINTAGE TOWERS	235 E. SANTA CLARA STREET, SAN JOSE, CA 95113	342
74	LUST	81 ft.	VINTAGE TOWERS	235 E. SANTA CLARA STREET, SAN JOSE, CA 95113	344
75	CLEANUPSITES	85 ft.	SJSU ENGINEERING BUILDING	1 WASHINGTON SQUARE, SAN JOSE, CA 95192	345
75	HISTCORTESE	85 ft.	SJSU ENGINEERING BUILDING	1 WASHINGTON SQUARE, SAN JOSE, CA	346
75	LUST	85 ft.	SJSU ENGINEERING BUILDING	1 WASHINGTON SQUARE, SAN JOSE, CA 95192	347
76	CLEANUPSITES	83 ft.	MERCADOS SUVIANDA	272 E. SANTA CLARA ST., SAN JOSE, CA 95113	348
76	LUST	83 ft.	MERCADOS SUVIANDA	272 E. SANTA CLARA ST., SAN JOSE, CA 95113	351
78	CLEANUPSITES	84 ft.	THOMAS FALLON HOUSE	175 W SAINT JOHN ST, SAN JOSE, CA 95112	355

Elevation Summary

Map ID#	Database Name	Elevation	Site Name	Address	Page #
78	HISTCORTESE	84 ft.	THOMAS FALLON HOUSE	175 JOHN ST, SAN JOSE, CA	356
78	LUST	84 ft.	THOMAS FALLON HOUSE	175 ST JOHN ST W, SAN JOSE, CA 95110	357
78	LUST	84 ft.	THOMAS FALLON HOUSE	175 W SAINT JOHN ST, SAN JOSE, CA 95112	359
79	ENVIROSTOR	80 ft.	HORACE MANN ELEMENTARY SCHOOL SITE	55 NORTH SEVENTH STREET, SAN JOSE, CA 95112	360
81	ENVIROSTOR	80 ft.	MISSION VILLAS	44 EAST JULIAN STREET, SAN JOSE, CA 95113	362
82	ENVIROSTOR	80 ft.	FAMILY HEALTH FOUND. OF ALVISO ST. JAMES	55 E. JULIAN STREET, SAN JOSE, CA 95112	363
83	ENVIROSTOR	81 ft.	FMC CORP SAN JOSE ORDNANCE PLT	333 WEST JULIAN STREET, SAN JOSE, CA 95110	364

Hazardous Waste Tanner Summary (HWTS)

[MAP ID# 1](#)

Distance from Property: 0 mi. (0 ft.) X
Elevation: 94 ft. (Equal to TP)

SITE INFORMATION

EPA ID: **CAC002102792**
NAME: **CITY SAN JOSE/REDEVELOPMENT AGENCY**
COUNTY: **NOT REPORTED**
ADDRESS: **285 S 1ST ST**
SAN JOSE, CA 95113

FACILITY LINK: [Department of Toxic Substances Control](#)

CONTACT INFORMATION

CONTACT: **CITY SAN JOSE**
PHONE: **(408) 277-4744**
ADDRESS: **NOT REPORTED**
NOT REPORTED NOT REPORTED

MANIFEST SUMMARY INFORMATION

YEAR: **1999**
TSD ID: **CAD981382732**
GENERATOR COUNTY: **SANTA CLARA**
DISPOSAL COUNTY: **ALAMEDA**
WASTE CATEGORY: **ASBESTOS CONTAINING WASTE**
AMOUNT DISPOSED(TONS): **68.4775**
DISPOSAL METHOD: **DISPOSAL, LANDFILL**

YEAR: **1999**
TSD ID: **CAT000646117**
GENERATOR COUNTY: **SANTA CLARA**
DISPOSAL COUNTY: **KINGS**
WASTE CATEGORY: **POLYCHLORINATED BIPHENYLS AND MATERIAL CONTAINING PCBS**
AMOUNT DISPOSED(TONS): **2.1037**
DISPOSAL METHOD: **DISPOSAL, LANDFILL**

YEAR: **1999**
TSD ID: **CAT080014079**
GENERATOR COUNTY: **SANTA CLARA**
DISPOSAL COUNTY: **CONTRA COSTA**
WASTE CATEGORY: **OTHER ORGANIC SOLIDS**
AMOUNT DISPOSED(TONS): **0.8428**
DISPOSAL METHOD: **TRANSFER STATION**

YEAR: **1998**
TSD ID: **CAD981382732**
GENERATOR COUNTY: **SANTA CLARA**
DISPOSAL COUNTY: **ALAMEDA**
WASTE CATEGORY: **ASBESTOS CONTAINING WASTE**
AMOUNT DISPOSED(TONS): **840.2716**
DISPOSAL METHOD: **DISPOSAL, LANDFILL**

[Back to Report Summary](#)

Enforcement and Compliance History Information (ECHOR09)

MAP ID# 2

Distance from Property: 0.014 mi. (74 ft.) NW

Elevation: 94 ft. (Equal to TP)

FACILITY INFORMATION

UNIQUE ID: 110013378512

REGISTRY ID: 110013378512

NAME: HOTEL MONTGOMERY

ADDRESS: 211 S FIRST ST

SAN JOSE, CA 95113

COUNTY: SANTA CLARA

FACILITY LINK: [Facility Detail Report](#)

[Back to Report Summary](#)

Emissions Inventory Data (EMI)

MAP ID# 2

Distance from Property: 0.018 mi. (95 ft.) ENE

Elevation: 94 ft. (Equal to TP)

SITE INFORMATION

GSID#: 103600684

ID#: 15031

NAME: **US GENERAL SERVICES ADMINISTRATION**

ADDRESS: **280 SO 1ST STREET**

SAN JOSE, CA 95113

DISTRICT: **BAY AREA AQMD**

STANDARD INDUSTRIAL CLASSIFICATION CODE (SIC):

9611 - ADMINISTRATION OF GENERAL ECONOMIC PROGRAMS

EMISSIONS DATA

TOTAL ORGANIC GASES (Tons/Yr): **0.013124839**

REACTIVE ORGANIC GASES (Tons/Yr): **0.008225295**

CARBON MONOXIDE (Tons/Yr): **0.091581037**

NITROGEN OXIDES (Tons/Yr): **0.367866541**

SULFUR OXIDES (Tons/Yr): **0.00146458**

PARTICULATE MATTER (Tons/Yr): **0.008255652**

FINE PARTICULATE MATTER (Tons/Yr): **0.008233998**

[Back to Report Summary](#)

Emissions Inventory Data (EMI)

MAP ID# 2

Distance from Property: 0.018 mi. (95 ft.) ENE
Elevation: 94 ft. (Equal to TP)

SITE INFORMATION

GSID#: 2284156357

ID#: 15031

NAME: US GENERAL SERVICES ADMINISTRA

ADDRESS: 280 SO 1ST STREET

SAN JOSE, CA 95113

DISTRICT: BAY AREA AQMD

STANDARD INDUSTRIAL CLASSIFICATION CODE (SIC):

9611 - ADMINISTRATION OF GENERAL ECONOMIC PROGRAMS

EMISSIONS DATA

TOTAL ORGANIC GASES (Tons/Yr): **0.0170000**

REACTIVE ORGANIC GASES (Tons/Yr): **0.0088354**

CARBON MONOXIDE (Tons/Yr): **0.1010000**

NITROGEN OXIDES (Tons/Yr): **0.4130000**

SULFUR OXIDES (Tons/Yr): **0.0010000**

PARTICULATE MATTER (Tons/Yr): **0.0120984**

FINE PARTICULATE MATTER (Tons/Yr): **0.0120000**

[Back to Report Summary](#)

Emissions Inventory Data (EMI)

MAP ID# 2

Distance from Property: 0.018 mi. (95 ft.) ENE
Elevation: 94 ft. (Equal to TP)

SITE INFORMATION

GSID#: 3911473407

ID#: 15031

NAME: ROBERT F PECKHAM FEDERAL BUILDING

ADDRESS: 280 SO 1ST STREET

SAN JOSE, CA 95113

DISTRICT: BAY AREA AQMD

STANDARD INDUSTRIAL CLASSIFICATION CODE (SIC):

9611 - ADMINISTRATION OF GENERAL ECONOMIC PROGRAMS

EMISSIONS DATA

TOTAL ORGANIC GASES (Tons/Yr): **0.012803956**

REACTIVE ORGANIC GASES (Tons/Yr): **0.0057226083655**

CARBON MONOXIDE (Tons/Yr): **0.090612037**

NITROGEN OXIDES (Tons/Yr): **0.363409348**

SULFUR OXIDES (Tons/Yr): **0.001462514**

PARTICULATE MATTER (Tons/Yr): **0.007754495**

FINE PARTICULATE MATTER (Tons/Yr): **0.007752887**

[Back to Report Summary](#)

Facility Registry System (FRSCA)

MAP ID# 2

Distance from Property: 0.014 mi. (74 ft.) NW
Elevation: 94 ft. (Equal to TP)

FACILITY INFORMATION

REGISTRY ID: 110013378512

NAME: HOTEL MONTGOMERY

LOCATION ADDRESS: 211 S FIRST ST

SAN JOSE, CA 95113-2702

COUNTY: SANTA CLARA

EPA REGION: 9

FEDERAL FACILITY: NOT REPORTED

TRIBAL LAND: NOT REPORTED

ALTERNATIVE NAME/S:

HOTEL MONTGOMERY

PROGRAM/S LISTED FOR THIS FACILITY

RCRAINFO - RESOURCE CONSERVATION AND RECOVERY ACT INFORMATION SYSTEM

HWTS-DATAMART - HAZARDOUS WASTE TRACKING SYSTEM - DATAMART

STANDARD INDUSTRIAL CLASSIFICATION/S (SIC)

NO SIC DATA REPORTED

NORTH AMERICAN INDUSTRY CLASSIFICATION/S (NAICS)

NO NAICS DATA REPORTED

[Back to Report Summary](#)

Facility Registry System (FRSCA)

MAP ID# 2

Distance from Property: 0.018 mi. (95 ft.) ENE
Elevation: 94 ft. (Equal to TP)

FACILITY INFORMATION

REGISTRY ID: 110037999226

NAME: **US GENERAL SERVICES ADMINISTRATION**

LOCATION ADDRESS: 280 SO 1ST STREET

SAN JOSE, CA 95113-3002

COUNTY: **SANTA CLARA**

EPA REGION: 9

FEDERAL FACILITY: **NOT REPORTED**

TRIBAL LAND: **NOT REPORTED**

ALTERNATIVE NAME/S:

US GENERAL SERVICES ADMINISTRA

PROGRAM/S LISTED FOR THIS FACILITY

EIS - EIS

STANDARD INDUSTRIAL CLASSIFICATION/S (SIC)

9611 - ADMINISTRATION OF GENERAL ECONOMIC PROGRAMS

NORTH AMERICAN INDUSTRY CLASSIFICATION/S (NAICS)

926110 - ADMINISTRATION OF GENERAL ECONOMIC PROGRAMS.

926110 - ADMINISTRATION OF GENERAL ECONOMIC PROGRAMS.

92611 - ADMINISTRATION OF GENERAL ECONOMIC PROGRAMS

[Back to Report Summary](#)

Facility Registry System (FRSCA)

MAP ID# 2

Distance from Property: 0.018 mi. (95 ft.) ENE
Elevation: 94 ft. (Equal to TP)

FACILITY INFORMATION

REGISTRY ID: 110065191688

NAME: ROBERT F PECKHAM FEDERAL BLDG

LOCATION ADDRESS: 280 S 1ST ST

SAN JOSE, CA 95113

COUNTY: SANTA CLARA

EPA REGION: 9

FEDERAL FACILITY: NOT REPORTED

TRIBAL LAND: NOT REPORTED

ALTERNATIVE NAME/S:

ROBERT F PECKHAM FEDERAL BLDG

PROGRAM/S LISTED FOR THIS FACILITY

CA-ENVIROVIEW - CA-ENVIROVIEW

STANDARD INDUSTRIAL CLASSIFICATION/S (SIC)

9199 - GENERAL GOVERNMENT, NOT ELSEWHERE CLASSIFIED

NORTH AMERICAN INDUSTRY CLASSIFICATION/S (NAICS)

NO NAICS DATA REPORTED

[Back to Report Summary](#)

Facility Registry System (FRSCA)

MAP ID# 2

Distance from Property: 0.014 mi. (74 ft.) NW
Elevation: 94 ft. (Equal to TP)

FACILITY INFORMATION

REGISTRY ID: 110065740684

NAME: **FOUR POINTS BY SHERATON-SAN JOSE**

LOCATION ADDRESS: 211 S 1ST ST
SAN JOSE, CA 95113

COUNTY: **SANTA CLARA**

EPA REGION: **9**

FEDERAL FACILITY: **NOT REPORTED**

TRIBAL LAND: **NOT REPORTED**

ALTERNATIVE NAME/S:

FOUR POINTS BY SHERATON-SAN JOSE

PROGRAM/S LISTED FOR THIS FACILITY

CA-ENVIROVIEW - CA-ENVIROVIEW

STANDARD INDUSTRIAL CLASSIFICATION/S (SIC)

NO SIC DATA REPORTED

NORTH AMERICAN INDUSTRY CLASSIFICATION/S (NAICS)

NO NAICS DATA REPORTED

[Back to Report Summary](#)

Hazardous Waste Tanner Summary (HWTS)

MAP ID# 2

Distance from Property: 0.018 mi. (95 ft.) ENE
Elevation: 94 ft. (Equal to TP)

SITE INFORMATION

EPA ID: **CAC001008376**
NAME: **NORTHERN MANAGEMENT**
COUNTY: **NOT REPORTED**
ADDRESS: **280 SOUTH FIRST STREET**
SAN JOSE, CA 95113

FACILITY LINK: [Department of Toxic Substances Control](#)

MANIFEST SUMMARY INFORMATION

YEAR: **1995**
TSD ID: **CAT080031628**
GENERATOR COUNTY: **SANTA CLARA**
DISPOSAL COUNTY: **KERN**
WASTE CATEGORY: **WASTE OIL AND MIXED OIL**
AMOUNT DISPOSED(TONS): **0.1668**
DISPOSAL METHOD: **RECYCLER**

CONTACT INFORMATION

CONTACT: **NORTHERN MANAGEMENT**
PHONE: **NOT REPORTED**
ADDRESS: **NOT REPORTED**
NOT REPORTED NOT REPORTED

[Back to Report Summary](#)

Hazardous Waste Tanner Summary (HWTS)

MAP ID# 2

Distance from Property: 0.014 mi. (74 ft.) NW
Elevation: 94 ft. (Equal to TP)

SITE INFORMATION

EPA ID: **CAC002221089**
NAME: **CITY OF SAN JOSE REDEVELOPMENT AGENCY**
COUNTY: **NOT REPORTED**
ADDRESS: **211 S 1ST ST**
SAN JOSE, CA 95113

FACILITY LINK: [Department of Toxic Substances Control](#)

MANIFEST SUMMARY INFORMATION

YEAR: **1999**
TSD ID: **CAD981382732**
GENERATOR COUNTY: **SANTA CLARA**
DISPOSAL COUNTY: **ALAMEDA**
WASTE CATEGORY: **ASBESTOS CONTAINING WASTE**
AMOUNT DISPOSED(TONS): **0.0842**
DISPOSAL METHOD: **DISPOSAL, LANDFILL**

CONTACT INFORMATION

CONTACT: **SAN JOSE REEVELP AGENCY**
PHONE: **NOT REPORTED**
ADDRESS: **NOT REPORTED**
NOT REPORTED NOT REPORTED

[Back to Report Summary](#)

Hazardous Waste Tanner Summary (HWTS)

MAP ID# 2

Distance from Property: 0.014 mi. (74 ft.) NW
Elevation: 94 ft. (Equal to TP)

SITE INFORMATION

EPA ID: **CAC002229257**
NAME: **REDEVELOPMENT AGENCY OF SAN JOSE**
COUNTY: **NOT REPORTED**
ADDRESS: **211 S FIRST ST**
SAN JOSE, CA 95113

FACILITY LINK: [Department of Toxic Substances Control](#)

CONTACT INFORMATION

CONTACT: **REDEV AGENCY OF SAN JOSE**
PHONE: **(408) 277-4744**
ADDRESS: **NOT REPORTED**
NOT REPORTED NOT REPORTED

MANIFEST SUMMARY INFORMATION

YEAR: **1999**
TSD ID: **CAD028409019**
GENERATOR COUNTY: **SANTA CLARA**
DISPOSAL COUNTY: **LOS ANGELES**
WASTE CATEGORY: **OTHER INORGANIC SOLID WASTE**
AMOUNT DISPOSED(TONS): **0.8428**
DISPOSAL METHOD: **TRANSFER STATION**

YEAR: **1999**
TSD ID: **CAD028409019**
GENERATOR COUNTY: **SANTA CLARA**
DISPOSAL COUNTY: **LOS ANGELES**
WASTE CATEGORY: **OTHER ORGANIC SOLIDS**
AMOUNT DISPOSED(TONS): **3.3712**
DISPOSAL METHOD: **TRANSFER STATION**

YEAR: **1999**
TSD ID: **CAD981382732**
GENERATOR COUNTY: **SANTA CLARA**
DISPOSAL COUNTY: **ALAMEDA**
WASTE CATEGORY: **ASBESTOS CONTAINING WASTE**
AMOUNT DISPOSED(TONS): **110.4068**
DISPOSAL METHOD: **DISPOSAL, LANDFILL**

YEAR: **1999**
TSD ID: **NVT330010000**
GENERATOR COUNTY: **SANTA CLARA**
DISPOSAL COUNTY: **UNKNOWN**
WASTE CATEGORY: **POLYCHLORINATED BIPHENYLS AND MATERIAL CONTAINING PCBS**
AMOUNT DISPOSED(TONS): **0.3504**
DISPOSAL METHOD: **DISPOSAL, LANDFILL**

[Back to Report Summary](#)

Hazardous Waste Tanner Summary (HWTS)

MAP ID# 2

Distance from Property: 0.014 mi. (74 ft.) NW
Elevation: 94 ft. (Equal to TP)

SITE INFORMATION

EPA ID: **CAC002274945**
NAME: **CITY OF SAN JOSE/REDEV AGENCY**
COUNTY: **NOT REPORTED**
ADDRESS: **211 SOUTH 1ST STREET**
SAN JOSE, CA 95113

FACILITY LINK: [Department of Toxic Substances Control](#)

MANIFEST SUMMARY INFORMATION

YEAR: **2000**
TSD ID: **CAT000646117**
GENERATOR COUNTY: **SANTA CLARA**
DISPOSAL COUNTY: **KINGS**
WASTE CATEGORY: **CONTAMINATED SOIL FROM SITE CLEAN-UP**
AMOUNT DISPOSED(TONS): **15.1700**
DISPOSAL METHOD: **DISPOSAL, LANDFILL**

CONTACT INFORMATION

CONTACT: **CITY OF SAN JOSE**
PHONE: **(408) 277-4744**
ADDRESS: **NOT REPORTED**
NOT REPORTED NOT REPORTED

[Back to Report Summary](#)

Hazardous Waste Tanner Summary (HWTS)

MAP ID# 2

Distance from Property: 0.018 mi. (95 ft.) ENE

Elevation: 94 ft. (Equal to TP)

SITE INFORMATION

EPA ID: **CAC002670912**

NAME: **GSA**

COUNTY: **SANTA CLARA**

ADDRESS: **280 S 1ST ST**

SAN JOSE, CA 95113

FACILITY LINK: [Department of Toxic Substances Control](#)

CONTACT INFORMATION

CONTACT: **JASON HUNT**

PHONE: **(408) 535-5311**

ADDRESS: **280 S 1ST ST RM 2052**

SAN JOSE CA 95113-3008

MANIFEST SUMMARY INFORMATION

YEAR: **2011**

TSD ID: **CAD982444481**

GENERATOR COUNTY: **SANTA CLARA**

DISPOSAL COUNTY: **SANTA CLARA**

WASTE CATEGORY: **OFF-SPECIFICATION, AGED OR SURPLUS ORGANICS**

AMOUNT DISPOSED(TONS): **0.2310**

DISPOSAL METHOD: **STORAGE, BULKING, AND/OR TRANSFER OFF SITE--NO TREATMENT/RECOVERY (H010-H129) OR (H131-H135)**

[Back to Report Summary](#)

Hazardous Waste Tanner Summary (HWTS)

MAP ID# 2

Distance from Property: 0.018 mi. (95 ft.) ENE
Elevation: 94 ft. (Equal to TP)

SITE INFORMATION

EPA ID: **CAL000280062**
NAME: **ROBERT F PECKHAM COURTHOUSE AND FEDERAL**
COUNTY: **NOT REPORTED**
ADDRESS: **280 S 1ST ST RM 251**
SAN JOSE, CA 95113-3014

FACILITY LINK: [Department of Toxic Substances Control](#)

CONTACT INFORMATION

CONTACT: **JEFF LEW**
PHONE: **(408)535-5327**
ADDRESS: **280 S 1ST ST RM 251**
SAN JOSE CA 95113-3014

MANIFEST SUMMARY INFORMATION

YEAR: **2008**

TSD ID: **CAD028409019**

GENERATOR COUNTY: **SANTA CLARA**

DISPOSAL COUNTY: **LOS ANGELES**

WASTE CATEGORY: **AQUEOUS SOLUTION WITH TOTAL ORGANIC RESIDUES LESS THAN 10 PERCENT**

AMOUNT DISPOSED(TONS): **0.1554**

DISPOSAL METHOD: **DEEPWELL OR UNDERGROUND INJECTION(WITH OR WITHOUT TREATMENT)**

YEAR: **2008**

TSD ID: **CAD028409019**

GENERATOR COUNTY: **SANTA CLARA**

DISPOSAL COUNTY: **LOS ANGELES**

WASTE CATEGORY: **AQUEOUS SOLUTION WITH TOTAL ORGANIC RESIDUES LESS THAN 10 PERCENT**

AMOUNT DISPOSED(TONS): **0.1554**

DISPOSAL METHOD: **DISCHARGE TO SEWER/POTW OR NPDES(WITH PRIOR STORAGE--WITH OR WITHOUT TREATMENT)**

YEAR: **2008**

TSD ID: **CAD028409019**

GENERATOR COUNTY: **SANTA CLARA**

DISPOSAL COUNTY: **LOS ANGELES**

WASTE CATEGORY: **AQUEOUS SOLUTION WITH TOTAL ORGANIC RESIDUES LESS THAN 10 PERCENT**

AMOUNT DISPOSED(TONS): **0.1554**

DISPOSAL METHOD: **LAND TREATMENT OR APPLICATION(TO INCLUDE ON-SITE TREATMENT AND/OR STABILIZATION)**

YEAR: **2008**

TSD ID: **CAD028409019**

GENERATOR COUNTY: **SANTA CLARA**

DISPOSAL COUNTY: **LOS ANGELES**

WASTE CATEGORY: **AQUEOUS SOLUTION WITH TOTAL ORGANIC RESIDUES LESS THAN 10 PERCENT**

AMOUNT DISPOSED(TONS): **0.1554**

DISPOSAL METHOD: **LANDFILL OR SURFACE IMPOUNDMENT THAT WILL BE CLOSED AS LANDFILL(TO INCLUDE ON-SITE TREATMENT AND/OR STABILIZATION)**

[Back to Report Summary](#)

Hazardous Waste Tanner Summary (HWTS)

MAP ID# 2

Distance from Property: 0.005 mi. (26 ft.) ENE
Elevation: 94 ft. (Equal to TP)

SITE INFORMATION

EPA ID: CAL000394897
NAME: ROSS DRESS FOR LESS #1354
COUNTY: SANTA CLARA
ADDRESS: 275 S 1ST ST
SAN JOSE, CA 95113-2402

FACILITY LINK: [Department of Toxic Substances Control](#)

CONTACT INFORMATION

CONTACT: KATHY HATCH
PHONE: 925-965-4015
ADDRESS: 5151 SAN FELIPE ST STE 1000
HOUSTON TX 77056

MANIFEST SUMMARY INFORMATION

YEAR: 2016
TSD ID: NVD980895338
GENERATOR COUNTY: SANTA CLARA
DISPOSAL COUNTY: NOT REPORTED
WASTE CATEGORY: OFF-SPECIFICATION, AGED OR SURPLUS ORGANICS
AMOUNT DISPOSED(TONS): 0.0275
DISPOSAL METHOD: STORAGE, BULKING, AND/OR TRANSFER OFF SITE--NO TREATMENT/RECOVERY (H010-H129) OR (H131-H135)

YEAR: 2015
TSD ID: NVD980895338
GENERATOR COUNTY: SANTA CLARA
DISPOSAL COUNTY: UNKNOWN
WASTE CATEGORY: OFF-SPECIFICATION, AGED OR SURPLUS ORGANICS
AMOUNT DISPOSED(TONS): 0.0335
DISPOSAL METHOD: STORAGE, BULKING, AND/OR TRANSFER OFF SITE--NO TREATMENT/RECOVERY (H010-H129) OR (H131-H135)

YEAR: 2014
TSD ID: NVD980895338
GENERATOR COUNTY: SANTA CLARA
DISPOSAL COUNTY: UNKNOWN
WASTE CATEGORY: ALKALINE SOLUTION WITHOUT METALS PH >= 12.5
AMOUNT DISPOSED(TONS): 0.003
DISPOSAL METHOD: NEUTRALIZATION ONLY

YEAR: 2014
TSD ID: NVD980895338
GENERATOR COUNTY: SANTA CLARA
DISPOSAL COUNTY: UNKNOWN
WASTE CATEGORY: OFF-SPECIFICATION, AGED OR SURPLUS ORGANICS
AMOUNT DISPOSED(TONS): 0.043
DISPOSAL METHOD: STORAGE, BULKING, AND/OR TRANSFER OFF SITE--NO TREATMENT/RECOVERY (H010-H129) OR (H131-H135)

YEAR: 2014
TSD ID: NVD980895338
GENERATOR COUNTY: SANTA CLARA
DISPOSAL COUNTY: UNKNOWN

Hazardous Waste Tanner Summary (HWTS)

WASTE CATEGORY: **LIQUIDS WITH PH <= 2**

AMOUNT DISPOSED(TONS): **0.003**

DISPOSAL METHOD: **NEUTRALIZATION ONLY**

[Back to Report Summary](#)

Resource Conservation & Recovery Act - Generator (RCRAGR09)

MAP ID# 2

Distance from Property: 0.014 mi. (74 ft.) NW
Elevation: 94 ft. (Equal to TP)

FACILITY INFORMATION

EPA ID#: CAR000129718

NAME: HOTEL MONTGOMERY

ADDRESS: 211 S FIRST ST

SAN JOSE, CA 95113

CONTACT NAME: MICHAEL DUMKE

CONTACT ADDRESS: 150 ALMADEN BLVD

SAN JOSE CA 95113

CONTACT PHONE: 408-293-9600

NON-NOTIFIER: NOT A NON-NOTIFIER

DATE RECEIVED BY AGENCY: 10/28/2002

CERTIFICATION - NO CERTIFICATION REPORTED -

INDUSTRY CLASSIFICATION (NAICS) - NO NAICS INFORMATION REPORTED -

CURRENT ACTIVITY INFORMATION

GENERATOR STATUS: SMALL QUANTITY GENERATOR LAST UPDATED DATE: 11/07/2002

SUBJECT TO CORRECTIVE ACTION UNIVERSE: NO

TDSFs POTENTIALLY SUBJECT TO CORRECTIVE ACTION UNDER 3004 (u)/(v) UNIVERSE: NO

TDSFs ONLY SUBJECT TO CORRECTIVE ACTION UNDER DISCRETIONARY AUTHORITIES UNIVERSE: NO

NON TDSFs WHERE RCRA CORRECTIVE ACTION HAS BEEN IMPOSED UNIVERSE: NO

CORRECTIVE ACTION WORKLOAD UNIVERSE: NO

IMPORTER: NO

UNDERGROUND INJECTION: NO

MIXED WASTE GENERATOR: NO

UNIVERSAL WASTE DESTINATION FACILITY: NO

RECYCLER: NO

TRANSFER FACILITY: NO

TRANSPORTER: NO

USED OIL FUEL BURNER: NO

ONSITE BURNER EXEMPTION: NO

USED OIL PROCESSOR: NO

FURNACE EXEMPTION: NO

USED OIL FUEL MARKETER TO BURNER: NO

USED OIL REFINER: NO

SPECIFICATION USED OIL MARKETER: NO

USED OIL TRANSFER FACILITY: NO

USED OIL TRANSPORTER: NO

COMPLIANCE, MONITORING AND ENFORCEMENT INFORMATION

EVALUATIONS - NO EVALUATIONS REPORTED -

VIOLATIONS - NO VIOLATIONS REPORTED -

ENFORCEMENTS - NO ENFORCEMENTS REPORTED -

HAZARDOUS WASTE

- NO HAZARDOUS WASTE INFORMATION REPORTED -

UNIVERSAL WASTE - NO UNIVERSAL WASTE REPORTED -

CORRECTIVE ACTION AREA - NO CORRECTIVE ACTION AREA INFORMATION REPORTED -

CORRECTIVE ACTION EVENT

NO CORRECTIVE ACTION EVENT(S) REPORTED

[Back to Report Summary](#)

Underground Storage Tanks (USTCUPA)

MAP ID# 2

Distance from Property: 0.018 mi. (95 ft.) ENE
Elevation: 94 ft. (Equal to TP)

FACILITY INFORMATION

GEOSEARCH ID: 1988750148 FACILITY ID: FA0257394
NAME: ROBERT F PECKHAM FEDERAL BLDG
ADDRESS: 280 S 1ST ST
 SAN JOSE, CA 95113
COUNTY: SANTA CLARA

FACILITY DETAILS

OTHER FACILITY NAME(S) LISTED FOR THIS SITE: ROBERT F PECKHAM FEDERAL BLDG
PERMIT AGENCY: SANTA CLARA COUNTY ENVIRONMENTAL HEALTH
FACILITY DETAILS LINK: [Click Here](#)

[Back to Report Summary](#)

Facility Registry System (FRSCA)

MAP ID# 3

Distance from Property: 0.014 mi. (74 ft.) NW
Elevation: 94 ft. (Equal to TP)

FACILITY INFORMATION

REGISTRY ID: 110066176257

NAME: **CASA DEL PUEBLO**

LOCATION ADDRESS: **200 S MARKET ST**

SAN JOSE, CA 95113-2305

COUNTY: **SANTA CLARA**

EPA REGION: **9**

FEDERAL FACILITY: **NOT REPORTED**

TRIBAL LAND: **NOT REPORTED**

ALTERNATIVE NAME/S:

CASA DEL PUEBLO

PROGRAM/S LISTED FOR THIS FACILITY

CA-ENVIROVIEW - CA-ENVIROVIEW

STANDARD INDUSTRIAL CLASSIFICATION/S (SIC)

8999 - SERVICES, NOT ELSEWHERE CLASSIFIED

NORTH AMERICAN INDUSTRY CLASSIFICATION/S (NAICS)

NO NAICS DATA REPORTED

[Back to Report Summary](#)

GeoTracker Cleanup Sites (CLEANUPSITES)

MAP ID# 4

Distance from Property: 0.036 mi. (190 ft.) ESE
Elevation: 92 ft. (Lower than TP)

FACILITY INFORMATION

GLOBAL ID: T10000002005
URL LINK: [CLICK HERE](#)
BUSINESS NAME: VALLEY TITLE CO.
ADDRESS: 300 S. FIRST STREET
SAN JOSE, CA 95113-2828
COUNTY: SANTA CLARA

FACILITY DETAILS

CASE TYPE: LUST CLEANUP SITE
CASE NUMBER: 14-806
STATUS: COMPLETED - CASE CLOSED 06/03/2011
POTENTIAL CONTAMINATION:

HEATING OIL / FUEL OIL

POTENTIAL MEDIA AFFECTED:

OTHER GROUNDWATER (USES OTHER THAN DRINKING WATER)

SITE HISTORY:

UNDERGROUND HEATING OIL TANK LOCATED WITHIN THE BASEMENT OF THE BUILDING. IN 1992, A WATER MAIN/LINE RUPTURED NEAR THIS BUILDING AND FLOODED THE BASEMENT. THE FLOODING CAUSED THE PRODUCT TO COME OUT OF THE TANK. THE TANK WAS TAKEN OUT OF SERVICE AND THE TANK WAS LEFT IN PLACE. SUBSURFACE INVESTIGATION CONDUCTED IN 2010 FOUND SOIL AND GROUNDWATER CONTAMINATION. THE UST WILL BE PROPERLY CLOSED IN PLACE.

REGULATORY ACTIVITIES

TYPE OF ACTION:	DATE:	ACTION:
OTHER	01/01/50	LEAK BEGAN
OTHER	01/01/50	LEAK DISCOVERY
OTHER	01/01/50	LEAK REPORTED
ENFORCEMENT	06/03/2011	CLOSURE/NO FURTHER ACTION LETTER
RESPONSE	04/29/2011	ELECTRONIC REPORTING SUBMITTAL DUE
RESPONSE	04/15/2011	CORRESPONDENCE
RESPONSE	04/15/2011	OTHER REPORT / DOCUMENT
RESPONSE	04/04/2011	SOIL AND WATER INVESTIGATION REPORT
RESPONSE	03/25/2011	CORRESPONDENCE
ENFORCEMENT	03/02/2011	STAFF LETTER
RESPONSE	12/31/2010	PRELIMINARY SITE ASSESSMENT REPORT
RESPONSE	10/18/2010	OTHER REPORT / DOCUMENT
RESPONSE	08/18/2010	TANK REMOVAL REPORT / UST SAMPLING REPORT
RESPONSE	08/16/2010	TANK REMOVAL REPORT / UST SAMPLING REPORT
ENFORCEMENT	07/29/2010	STAFF LETTER
RESPONSE	07/28/2010	OTHER WORKPLAN
RESPONSE	05/14/2010	SOIL AND WATER INVESTIGATION REPORT
RESPONSE	05/14/2010	CORRESPONDENCE
ENFORCEMENT	05/06/2010	NOTICE OF RESPONSIBILITY
OTHER	04/28/2010	LEAK REPORTED
OTHER	03/15/2010	LEAK DISCOVERY

GeoTracker Cleanup Sites (CLEANUPSITES)

TYPE OF ACTION:	DATE:	ACTION:
RESPONSE	07/02/2007	PRELIMINARY SITE ASSESSMENT REPORT
RESPONSE	07/02/2007	PRELIMINARY SITE ASSESSMENT REPORT
OTHER	10/01/1992	LEAK BEGAN

STATUS HISTORY

STATUS:	DATE:
COMPLETED - CASE CLOSED	06/03/2011
COMPLETED - CASE CLOSED	05/06/2010
OPEN - SITE ASSESSMENT	05/06/2010
OPEN - CASE BEGIN DATE	10/01/1992

CONTACT DETAILS

ORGANIZATION: **SAN FRANCISCO BAY RWQCB (REGION 2)**
ADDRESS: **1515 CLAY ST SUITE 1400**
CITY: **OAKLAND**
CONTACT NAME: **REGIONAL WATER BOARD**
CONTACT TYPE: **REGIONAL BOARD CASEWORKER**
CONTACT PHONE: **NOT REPORTED**
EMAIL: **NOT REPORTED**

[Back to Report Summary](#)

GeoTracker Cleanup Sites (CLEANUPSITES)

MAP ID# 4

Distance from Property: 0.035 mi. (185 ft.) ESE
Elevation: 92 ft. (Lower than TP)

FACILITY INFORMATION

GLOBAL ID: T10000007721

URL LINK: [CLICK HERE](#)

BUSINESS NAME: ORIGINAL JOE'S

ADDRESS: 302 SOUTH 1ST STREET
SAN JOSE, CA 95113

COUNTY: SANTA CLARA

FACILITY DETAILS

CASE TYPE: NON-CASE INFORMATION

CASE NUMBER: 43-1006

STATUS: INFORMATIONAL ITEM 09/08/1994

POTENTIAL CONTAMINATION:

NOT REPORTED

POTENTIAL MEDIA AFFECTED:

NOT REPORTED

SITE HISTORY:

NOT REPORTED

REGULATORY ACTIVITIES

TYPE OF ACTION:	DATE:	ACTION:
ENFORCEMENT	09/08/1994	STAFF LETTER - #43-1006

STATUS HISTORY

STATUS:	DATE:
INFORMATIONAL ITEM	09/08/1994
INFORMATIONAL ITEM	09/01/1993
INFORMATIONAL ITEM	09/01/1993
OPEN - CASE BEGIN DATE	09/01/1993

CONTACT DETAILS

ORGANIZATION: SAN FRANCISCO BAY RWQCB (REGION 2)

ADDRESS: 1515 CLAY ST SUITE 1400

CITY: OAKLAND

CONTACT NAME: REGIONAL WATER BOARD

CONTACT TYPE: REGIONAL BOARD CASEWORKER

CONTACT PHONE: NOT REPORTED

EMAIL: NOT REPORTED

[Back to Report Summary](#)

GeoTracker Cleanup Sites (CLEANUPSITES)

MAP ID# 4

Distance from Property: 0.036 mi. (190 ft.) ESE
Elevation: 92 ft. (Lower than TP)

FACILITY INFORMATION

GLOBAL ID: T10000008025

URL LINK: [CLICK HERE](#)

BUSINESS NAME: VALLEY TITLE COMPANY

ADDRESS: 300 SOUTH FIRST STREET
SAN JOSE, CA 95113

COUNTY: SANTA CLARA

FACILITY DETAILS

CASE TYPE: CLEANUP PROGRAM SITE

CASE NUMBER: 43S0320

STATUS: OPEN - INACTIVE 11/19/2015

POTENTIAL CONTAMINATION:

OTHER SOLVENT OR NON-PETROLEUM HYDROCARBON, TOTAL PETROLEUM HYDROCARBONS (TPH)

POTENTIAL MEDIA AFFECTED:

SOIL

SITE HISTORY:

NOT REPORTED

REGULATORY ACTIVITIES

TYPE OF ACTION:	DATE:	ACTION:
RESPONSE	11/18/1992	CORRESPONDENCE
RESPONSE	11/18/1992	OTHER REPORT / DOCUMENT
RESPONSE	11/12/1992	CORRESPONDENCE

STATUS HISTORY

STATUS:	DATE:
OPEN - CASE BEGIN DATE	11/19/2015
OPEN - INACTIVE	11/19/2015

CONTACT DETAILS

ORGANIZATION: SAN FRANCISCO BAY RWQCB (REGION 2)

ADDRESS: 1515 CLAY STREET, SUITE 1400

CITY: OAKLAND

CONTACT NAME: CHERYL L. PROWELL

CONTACT TYPE: REGIONAL BOARD CASEWORKER

CONTACT PHONE: 5106222408

EMAIL: CPROWELL@WATERBOARDS.CA.GOV

[Back to Report Summary](#)

Leaking Underground Storage Tanks (LUST)

MAP ID# 4

Distance from Property: 0.036 mi. (190 ft.) ESE
Elevation: 92 ft. (Lower than TP)

FACILITY INFORMATION

GLOBAL ID: T10000002005

URL LINK: [CLICK HERE](#)

BUSINESS NAME: VALLEY TITLE CO.

ADDRESS: 300 S. FIRST STREET
SAN JOSE, CA 951132828

COUNTY: SANTA CLARA

FACILITY DETAILS

CASE TYPE: LUST CLEANUP SITE

CASE NUMBER: 14-806

STATUS: 06/03/2011

POTENTIAL CONTAMINATION:

HEATING OIL / FUEL OIL

POTENTIAL MEDIA AFFECTED:

OTHER GROUNDWATER (USES OTHER THAN DRINKING WATER)

SITE HISTORY:

UNDERGROUND HEATING OIL TANK LOCATED WITHIN THE BASEMENT OF THE BUILDING. IN 1992, A WATER MAIN/LINE RUPTURED NEAR THIS BUILDING AND FLOODED THE BASEMENT. THE FLOODING CAUSED THE PRODUCT TO COME OUT OF THE TANK. THE TANK WAS TAKEN OUT OF SERVICE AND THE TANK WAS LEFT IN PLACE. SUBSURFACE INVESTIGATION CONDUCTED IN 2010 FOUND SOIL AND GROUNDWATER CONTAMINATION. THE UST WILL BE PROPERLY CLOSED IN PLACE.

HISTORICAL FACILITY DETAILS

NO HISTORICAL DETAIL(S) INFORMATION REPORTED FOR THIS FACILITY

[Back to Report Summary](#)

Spills, Leaks, Investigation & Cleanup Recovery Listing (SLIC)

MAP ID# 4

Distance from Property: 0.036 mi. (190 ft.) ESE
Elevation: 92 ft. (Lower than TP)

INCIDENT INFORMATION

GLOBAL ID#: 2-43S0320
NAME: VALLEY TITLE COMPANY
ADDRESS: 300 S FIRST ST
SAN JOSE CA 95116
LEAD AGENCY: SAN FRANCISCO BAY RWQCB (REGION 2)
LEAD AGENCY CONTACT: NOT REPORTED
LEAD AGENCY CASE #: NOT REPORTED
SUBSTANCE RELEASED: NOT REPORTED
RESPONSIBLE PARTY: NOT REPORTED

[Back to Report Summary](#)

GeoTracker Cleanup Sites (CLEANUPSITES)

MAP ID# 5

Distance from Property: 0.043 mi. (227 ft.) SE
Elevation: 92 ft. (Lower than TP)

FACILITY INFORMATION

GLOBAL ID: T0608502304
URL LINK: [CLICK HERE](#)
BUSINESS NAME: DOHRMAN BUILDING
ADDRESS: 325 S 1ST ST
SAN JOSE, CA 95113
COUNTY: SANTA CLARA

FACILITY DETAILS

CASE TYPE: LUST CLEANUP SITE
CASE NUMBER: NOT REPORTED
STATUS: COMPLETED - CASE CLOSED 02/02/1995
POTENTIAL CONTAMINATION:
NOT REPORTED

POTENTIAL MEDIA AFFECTED:

SOIL

SITE HISTORY:

NOT REPORTED

REGULATORY ACTIVITIES

TYPE OF ACTION:	DATE:	ACTION:
OTHER	01/01/50	LEAK REPORTED
ENFORCEMENT	02/02/1995	CLOSURE/NO FURTHER ACTION LETTER
OTHER	01/01/1989	LEAK REPORTED
RESPONSE	01/01/1989	OTHER REPORT / DOCUMENT
RESPONSE	01/01/1989	OTHER REPORT / DOCUMENT
RESPONSE	01/01/1989	OTHER REPORT / DOCUMENT

STATUS HISTORY

STATUS: DATE:
COMPLETED - CASE CLOSED 02/02/1995
OPEN - CASE BEGIN DATE 01/01/1989

CONTACT DETAILS

ORGANIZATION: SAN FRANCISCO BAY RWQCB (REGION 2)
ADDRESS: 1515 CLAY ST SUITE 1400
CITY: OAKLAND
CONTACT NAME: REGIONAL WATER BOARD
CONTACT TYPE: REGIONAL BOARD CASEWORKER
CONTACT PHONE: NOT REPORTED
EMAIL: NOT REPORTED

ORGANIZATION: SANTA CLARA COUNTY LOP
ADDRESS: 1555 BERGER DRIVE, SUITE 300
CITY: SAN JOSE
CONTACT NAME: UST CASE WORKER
CONTACT TYPE: LOCAL AGENCY CASEWORKER
CONTACT PHONE: 4089183400

GeoTracker Cleanup Sites (CLEANUPSITES)

EMAIL: NOT REPORTED

[Back to Report Summary](#)

GeoTracker Cleanup Sites (CLEANUPSITES)

MAP ID# 5

Distance from Property: 0.056 mi. (296 ft.) SE
Elevation: 92 ft. (Lower than TP)

FACILITY INFORMATION

GLOBAL ID: T0608504232
URL LINK: [CLICK HERE](#)
BUSINESS NAME: FOX CALIFORNIA THEATER
ADDRESS: 345 S 1ST ST
SAN JOSE, CA 95113
COUNTY: SANTA CLARA

FACILITY DETAILS

CASE TYPE: LUST CLEANUP SITE
CASE NUMBER: NOT REPORTED
STATUS: COMPLETED - CASE CLOSED 02/07/2002
POTENTIAL CONTAMINATION:
HEATING OIL / FUEL OIL
POTENTIAL MEDIA AFFECTED:

SOIL

SITE HISTORY:

NOT REPORTED

REGULATORY ACTIVITIES

TYPE OF ACTION:	DATE:	ACTION:
OTHER	01/01/50	LEAK REPORTED
REMEDIATION	01/01/50	EXCAVATION
RESPONSE	10/08/2007	WELL DESTRUCTION REPORT
RESPONSE	12/12/2002	MONITORING REPORT - QUARTERLY
ENFORCEMENT	02/15/2002	CLOSURE/NO FURTHER ACTION LETTER
RESPONSE	11/09/2001	VERBAL COMMUNICATION
RESPONSE	11/09/2001	REQUEST FOR CLOSURE
RESPONSE	09/26/2001	TANK REMOVAL REPORT / UST SAMPLING REPORT
OTHER	09/04/2001	LEAK REPORTED
RESPONSE	09/04/2001	UNAUTHORIZED RELEASE FORM
REMEDIATION	08/23/2001	EXCAVATION
RESPONSE	04/19/1994	OTHER REPORT / DOCUMENT

STATUS HISTORY

STATUS:	DATE:
COMPLETED - CASE CLOSED	02/07/2002
OPEN - CASE BEGIN DATE	08/23/2001
OPEN - SITE ASSESSMENT	08/23/2001

CONTACT DETAILS

ORGANIZATION: SAN FRANCISCO BAY RWQCB (REGION 2)
ADDRESS: 1515 CLAY ST SUITE 1400
CITY: OAKLAND
CONTACT NAME: REGIONAL WATER BOARD
CONTACT TYPE: REGIONAL BOARD CASEWORKER
CONTACT PHONE: NOT REPORTED

GeoTracker Cleanup Sites (CLEANUPSITES)

EMAIL: **NOT REPORTED**

ORGANIZATION: **SANTA CLARA COUNTY LOP**

ADDRESS: **1555 BERGER DRIVE, SUITE 300**

CITY: **SAN JOSE**

CONTACT NAME: **UST CASE WORKER**

CONTACT TYPE: **LOCAL AGENCY CASEWORKER**

CONTACT PHONE: **4089183400**

EMAIL: **NOT REPORTED**

[Back to Report Summary](#)

Historical Cortese List (HISTCORTESE)

[MAP ID# 5](#)

Distance from Property: 0.043 mi. (227 ft.) SE
Elevation: 92 ft. (Lower than TP)

FACILITY INFORMATION

GEOSEARCH ID: 43-0476COR

ID#: 43-0476

NAME: DOHRMANN ASSOCIATES

ADDRESS: 325 1ST

SAN JOSE, CA 95113

[Back to Report Summary](#)

Leaking Underground Storage Tanks (LUST)

MAP ID# 5

Distance from Property: 0.043 mi. (227 ft.) SE
Elevation: 92 ft. (Lower than TP)

FACILITY INFORMATION

GLOBAL ID: T0608502304

URL LINK: [CLICK HERE](#)

BUSINESS NAME: DOHRMAN BUILDING

ADDRESS: 325 S 1ST ST
SAN JOSE, CA 95113

COUNTY: SANTA CLARA

FACILITY DETAILS

CASE TYPE: LUST CLEANUP SITE

CASE NUMBER: NOT REPORTED

STATUS: 02/02/1995

POTENTIAL CONTAMINATION:

NOT REPORTED

POTENTIAL MEDIA AFFECTED:

SOIL

SITE HISTORY:

NOT REPORTED

HISTORICAL FACILITY DETAILS

NO HISTORICAL DETAIL(S) INFORMATION REPORTED FOR THIS FACILITY

[Back to Report Summary](#)

Leaking Underground Storage Tanks (LUST)

MAP ID# 5

Distance from Property: 0.056 mi. (296 ft.) SE
Elevation: 92 ft. (Lower than TP)

FACILITY INFORMATION

GLOBAL ID: T0608504232

URL LINK: [CLICK HERE](#)

BUSINESS NAME: FOX CALIFORNIA THEATER

ADDRESS: 345 S 1ST ST
SAN JOSE, CA 95113

COUNTY: SANTA CLARA

FACILITY DETAILS

CASE TYPE: LUST CLEANUP SITE

CASE NUMBER: NOT REPORTED

STATUS: 02/07/2002

POTENTIAL CONTAMINATION:

HEATING OIL / FUEL OIL

POTENTIAL MEDIA AFFECTED:

SOIL

SITE HISTORY:

NOT REPORTED

HISTORICAL FACILITY DETAILS

NO HISTORICAL DETAIL(S) INFORMATION REPORTED FOR THIS FACILITY

[Back to Report Summary](#)

Resource Conservation & Recovery Act - Generator (RCRAGR09)

MAP ID# 5

Distance from Property: 0.056 mi. (296 ft.) SE
Elevation: 92 ft. (Lower than TP)

FACILITY INFORMATION

EPA ID#: CAR000267492

NAME: CALIFORNIA THEATER

ADDRESS: 345 S FIRST ST
SAN JOSE, CA 95113

CONTACT NAME: EWELL STERNER

CONTACT ADDRESS: 408 ALMADEN BLVD
SAN JOSE CA 95110

CONTACT PHONE: 408-792-4575

NON-NOTIFIER: NOT A NON-NOTIFIER

DATE RECEIVED BY AGENCY: 09/27/2016

OWNER TYPE: MUNICIPAL

OWNER NAME: SUCCESSOR AGCY TO
REDEVELOPMENT AGCY SJ

OPERATOR TYPE: PRIVATE

OPERATOR NAME: TEAM SAN JOSE

CERTIFICATION

CERTIFICATION NAME: THOMAS A GALLAGHER
CERTIFICATION TITLE: NO TITLE LISTED

CERTIFICATION SIGNED DATE:
09/20/2016

INDUSTRY CLASSIFICATION (NAICS)

711110 - THEATER COMPANIES AND DINNER THEATERS

711190 - OTHER PERFORMING ARTS COMPANIES

CURRENT ACTIVITY INFORMATION

GENERATOR STATUS: SMALL QUANTITY GENERATOR LAST UPDATED DATE: 10/20/2016

SUBJECT TO CORRECTIVE ACTION UNIVERSE: NO

TDSFs POTENTIALLY SUBJECT TO CORRECTIVE ACTION UNDER 3004 (u)/(v) UNIVERSE: NO

TDSFs ONLY SUBJECT TO CORRECTIVE ACTION UNDER DISCRETIONARY AUTHORITIES UNIVERSE: NO

NON TDSFs WHERE RCRA CORRECTIVE ACTION HAS BEEN IMPOSED UNIVERSE: NO

CORRECTIVE ACTION WORKLOAD UNIVERSE: NO

IMPORTER: NO

UNDERGROUND INJECTION: NO

MIXED WASTE GENERATOR: NO

UNIVERSAL WASTE DESTINATION FACILITY: NO

RECYCLER: NO

TRANSFER FACILITY: NO

TRANSPORTER: NO

USED OIL FUEL BURNER: NO

ONSITE BURNER EXEMPTION: NO

USED OIL PROCESSOR: NO

FURNACE EXEMPTION: NO

USED OIL FUEL MARKETER TO BURNER: NO

USED OIL REFINER: NO

SPECIFICATION USED OIL MARKETER: NO

USED OIL TRANSFER FACILITY: NO

USED OIL TRANSPORTER: NO

COMPLIANCE, MONITORING AND ENFORCEMENT INFORMATION

EVALUATIONS - NO EVALUATIONS REPORTED -

VIOLATIONS - NO VIOLATIONS REPORTED -

ENFORCEMENTS - NO ENFORCEMENTS REPORTED -

HAZARDOUS WASTE

151

D008 LEAD

UNIVERSAL WASTE - NO UNIVERSAL WASTE REPORTED -

Resource Conservation & Recovery Act - Generator (RCRAGR09)

CORRECTIVE ACTION AREA - NO CORRECTIVE ACTION AREA INFORMATION REPORTED -
CORRECTIVE ACTION EVENT
NO CORRECTIVE ACTION EVENT(S) REPORTED

[Back to Report Summary](#)

GeoTracker Cleanup Sites (CLEANUPSITES)

MAP ID# 6

Distance from Property: 0.069 mi. (364 ft.) S
Elevation: 95 ft. (Higher than TP)

FACILITY INFORMATION

GLOBAL ID: T0608501186
URL LINK: [CLICK HERE](#)
BUSINESS NAME: SJRA-HOTEL EAST
ADDRESS: 301 S MARKET ST
SAN JOSE, CA 95113
COUNTY: SANTA CLARA

FACILITY DETAILS

CASE TYPE: LUST CLEANUP SITE
CASE NUMBER: NOT REPORTED
STATUS: COMPLETED - CASE CLOSED 10/18/2001
POTENTIAL CONTAMINATION:

GASOLINE

POTENTIAL MEDIA AFFECTED:

OTHER GROUNDWATER (USES OTHER THAN DRINKING WATER)

SITE HISTORY:

NOT REPORTED

REGULATORY ACTIVITIES

TYPE OF ACTION:	DATE:	ACTION:
OTHER	01/01/50	LEAK REPORTED
REMEDIATION	01/01/50	PUMP & TREAT (P&T) GROUNDWATER
RESPONSE	06/03/2005	OTHER REPORT / DOCUMENT
RESPONSE	06/03/2005	OTHER REPORT / DOCUMENT
ENFORCEMENT	06/03/2005	OTHER REPORT
RESPONSE	08/17/2001	INTERIM REMEDIAL ACTION REPORT
RESPONSE	02/25/1999	OTHER REPORT / DOCUMENT
ENFORCEMENT	12/18/1998	STAFF LETTER - #25941
RESPONSE	02/15/1997	OTHER REPORT / DOCUMENT
ENFORCEMENT	01/06/1997	STAFF LETTER - #25939
RESPONSE	09/09/1991	UNAUTHORIZED RELEASE FORM
ENFORCEMENT	09/06/1991	NOTICE OF RESPONSIBILITY - #39827
RESPONSE	04/11/1990	OTHER WORKPLAN
RESPONSE	04/11/1990	MONITORING REPORT - QUARTERLY
RESPONSE	09/28/1989	SOIL AND WATER INVESTIGATION REPORT
RESPONSE	07/24/1987	OTHER REPORT / DOCUMENT
RESPONSE	03/27/1985	PRELIMINARY SITE ASSESSMENT REPORT
REMEDIATION	03/27/1985	PUMP & TREAT (P&T) GROUNDWATER
RESPONSE	01/01/1985	CORRESPONDENCE
RESPONSE	11/05/1984	OTHER REPORT / DOCUMENT
OTHER	10/31/1984	LEAK REPORTED

STATUS HISTORY

STATUS: DATE:
COMPLETED - CASE CLOSED 10/18/2001

GeoTracker Cleanup Sites (CLEANUPSITES)

STATUS:	DATE:
OPEN - SITE ASSESSMENT	08/07/1990
OPEN - SITE ASSESSMENT	10/10/1988
OPEN - REMEDIATION	03/27/1985
OPEN - CASE BEGIN DATE	10/31/1984

CONTACT DETAILS

ORGANIZATION: **SAN FRANCISCO BAY RWQCB (REGION 2)**
ADDRESS: **1515 CLAY ST SUITE 1400**
CITY: **OAKLAND**
CONTACT NAME: **REGIONAL WATER BOARD**
CONTACT TYPE: **REGIONAL BOARD CASEWORKER**
CONTACT PHONE: **NOT REPORTED**
EMAIL: **NOT REPORTED**

ORGANIZATION: **SANTA CLARA COUNTY LOP**
ADDRESS: **1555 BERGER DRIVE, SUITE 300**
CITY: **SAN JOSE**
CONTACT NAME: **UST CASE WORKER**
CONTACT TYPE: **LOCAL AGENCY CASEWORKER**
CONTACT PHONE: **4089183400**
EMAIL: **NOT REPORTED**

[Back to Report Summary](#)

Historical Cortese List (HISTCORTESE)

[MAP ID# 6](#)

Distance from Property: 0.057 mi. (301 ft.) SSW
Elevation: 95 ft. (Higher than TP)

FACILITY INFORMATION

GEOSEARCH ID: 43-1199COR

ID#: 43-1199

NAME: SJRA HOTEL EAST

ADDRESS: 301 MARKET
SAN JOSE, CA 95113

[Back to Report Summary](#)

Leaking Underground Storage Tanks (LUST)

MAP ID# 6

Distance from Property: 0.057 mi. (301 ft.) SSW
Elevation: 95 ft. (Higher than TP)

FACILITY INFORMATION

GLOBAL ID: T0608501186

URL LINK: [CLICK HERE](#)

BUSINESS NAME: SJRA-HOTEL EAST

ADDRESS: 301 S MARKET ST
SAN JOSE, CA 95113

COUNTY: SANTA CLARA

FACILITY DETAILS

CASE TYPE: LUST CLEANUP SITE

CASE NUMBER: NOT REPORTED

STATUS: 10/18/2001

POTENTIAL CONTAMINATION:

GASOLINE

POTENTIAL MEDIA AFFECTED:

OTHER GROUNDWATER (USES OTHER THAN DRINKING WATER)

SITE HISTORY:

NOT REPORTED

HISTORICAL FACILITY DETAILS

NO HISTORICAL DETAIL(S) INFORMATION REPORTED FOR THIS FACILITY

[Back to Report Summary](#)

Underground Storage Tanks (USTCUPA)

MAP ID# 6

Distance from Property: 0.069 mi. (364 ft.) S
Elevation: 95 ft. (Higher than TP)

FACILITY INFORMATION

GEOSEARCH ID: 1831825057 FACILITY ID: FA0256813
NAME: **SAN JOSE MARRIOTT**
ADDRESS: 301 S MARKET ST
 SAN JOSE, CA 95113
COUNTY: **SANTA CLARA**

FACILITY DETAILS

OTHER FACILITY NAME(S) LISTED FOR THIS SITE: **SAN JOSE MARRIOTT**
PERMIT AGENCY: **SANTA CLARA COUNTY ENVIRONMENTAL HEALTH**
FACILITY DETAILS LINK: [Click Here](#)

[Back to Report Summary](#)

Alternative Fueling Stations (ALTFUELS)

MAP ID# 7

Distance from Property: 0.075 mi. (396 ft.) ENE
Elevation: 92 ft. (Lower than TP)

FACILITY INFORMATION

GEOSEARCH ID: **46479**

UNIQUE IDENTIFIER FOR THIS SPECIFIC STATION: **46479**

STATION NAME: **SAN JOSE**

ADDRESS: **280 S 2ND ST**

SAN JOSE, CA 95113

INTERSECTION DIRECTIONS: **2ND & SAN CRLS6**

2ND & SAN CRLS5

2ND& SAN CARLOS; -

2ND& SAN CARLS2

2ND& SAN CARLS4

STATION PHONE: **888-758-4389**

STATION CURRENT STATUS: **OPEN: THE STATION IS OPEN.**

TYPE OF ALTERNATIVE FUEL THE STATION PROVIDES: **ELECTRIC**

OWNER TYPE: **NOT REPORTED**

FEDERAL AGENCY ID: **NOT REPORTED**

FEDERAL AGENCY NAME: **NOT REPORTED**

DATE THAT THE STATION BEGAN OFFERING THE FUEL: **NOT REPORTED**

DATE THE STATION'S DETAILS WERE LAST CONFIRMED: **1/4/2018**

TIME THE STATION'S DETAILS WERE LAST UPDATED (ISO 8601 FORMAT): **2018-01-09 05:30:04 UTC**

[Back to Report Summary](#)

Alternative Fueling Stations (ALTFUELS)

MAP ID# 7

Distance from Property: 0.078 mi. (412 ft.) ENE
Elevation: 92 ft. (Lower than TP)

FACILITY INFORMATION

GEOSEARCH ID: **55960**

UNIQUE IDENTIFIER FOR THIS SPECIFIC STATION: **55960**

STATION NAME: **SAN JOSE**

ADDRESS: **288 S 2ND ST**

SAN JOSE, CA 95113

INTERSECTION DIRECTIONS: **2ND& SAN CARLS3**

STATION PHONE: **888-758-4389**

STATION CURRENT STATUS: **OPEN: THE STATION IS OPEN.**

TYPE OF ALTERNATIVE FUEL THE STATION PROVIDES: **ELECTRIC**

OWNER TYPE: **NOT REPORTED**

FEDERAL AGENCY ID: **NOT REPORTED**

FEDERAL AGENCY NAME: **NOT REPORTED**

DATE THAT THE STATION BEGAN OFFERING THE FUEL: **NOT REPORTED**

DATE THE STATION'S DETAILS WERE LAST CONFIRMED: **1/4/2018**

TIME THE STATION'S DETAILS WERE LAST UPDATED (ISO 8601 FORMAT): **2018-01-04 21:28:18 UTC**

[Back to Report Summary](#)

Alternative Fueling Stations (ALTFUELS)

MAP ID# 8

Distance from Property: 0.111 mi. (586 ft.) NW
Elevation: 90 ft. (Lower than TP)

FACILITY INFORMATION

GEOSEARCH ID: **65834**

UNIQUE IDENTIFIER FOR THIS SPECIFIC STATION: **65834**

STATION NAME: **PARKADE**

ADDRESS: **160 S MARKET ST**

SAN JOSE, CA 95113

INTERSECTION DIRECTIONS: **STATION 2; LOCATED IN VALET PARKING ON LEVEL P1**

STATION PHONE: **888-758-4389**

STATION CURRENT STATUS: **OPEN: THE STATION IS OPEN.**

TYPE OF ALTERNATIVE FUEL THE STATION PROVIDES: **ELECTRIC**

OWNER TYPE: **NOT REPORTED**

FEDERAL AGENCY ID: **NOT REPORTED**

FEDERAL AGENCY NAME: **NOT REPORTED**

DATE THAT THE STATION BEGAN OFFERING THE FUEL: **NOT REPORTED**

DATE THE STATION'S DETAILS WERE LAST CONFIRMED: **1/4/2018**

TIME THE STATION'S DETAILS WERE LAST UPDATED (ISO 8601 FORMAT): **2018-01-04 21:31:55 UTC**

[Back to Report Summary](#)

Alternative Fueling Stations (ALTFUELS)

MAP ID# 8

Distance from Property: 0.11 mi. (581 ft.) NW
Elevation: 90 ft. (Lower than TP)

FACILITY INFORMATION

GEOSEARCH ID: **65839**

UNIQUE IDENTIFIER FOR THIS SPECIFIC STATION: **65839**

STATION NAME: **PARKADE**

ADDRESS: **170 S MARKET ST**

SAN JOSE, CA 95113

INTERSECTION DIRECTIONS: **STATION 1; LOCATED IN VALET PARKING ON LEVEL P1**

STATION PHONE: **888-758-4389**

STATION CURRENT STATUS: **OPEN: THE STATION IS OPEN.**

TYPE OF ALTERNATIVE FUEL THE STATION PROVIDES: **ELECTRIC**

OWNER TYPE: **NOT REPORTED**

FEDERAL AGENCY ID: **NOT REPORTED**

FEDERAL AGENCY NAME: **NOT REPORTED**

DATE THAT THE STATION BEGAN OFFERING THE FUEL: **NOT REPORTED**

DATE THE STATION'S DETAILS WERE LAST CONFIRMED: **1/4/2018**

TIME THE STATION'S DETAILS WERE LAST UPDATED (ISO 8601 FORMAT): **2018-01-04 21:31:55 UTC**

[Back to Report Summary](#)

Alternative Fueling Stations (ALTFUELS)

MAP ID# 8

Distance from Property: 0.085 mi. (449 ft.) NW
Elevation: 90 ft. (Lower than TP)

FACILITY INFORMATION

GEOSEARCH ID: **70405**

UNIQUE IDENTIFIER FOR THIS SPECIFIC STATION: **70405**

STATION NAME: **THE FAIRMONT SAN JOSE**

ADDRESS: **170 S MARKET ST**

SAN JOSE, CA 95113

INTERSECTION DIRECTIONS: **NOT REPORTED**

STATION PHONE: **866-540-4493 877-798-3752**

STATION CURRENT STATUS: **OPEN: THE STATION IS OPEN.**

TYPE OF ALTERNATIVE FUEL THE STATION PROVIDES: **ELECTRIC**

OWNER TYPE: **PRIVATELY OWNED**

FEDERAL AGENCY ID: **NOT REPORTED**

FEDERAL AGENCY NAME: **NOT REPORTED**

DATE THAT THE STATION BEGAN OFFERING THE FUEL: **7/1/2015**

DATE THE STATION'S DETAILS WERE LAST CONFIRMED: **12/5/2017**

TIME THE STATION'S DETAILS WERE LAST UPDATED (ISO 8601 FORMAT): **2018-01-09 06:52:55 UTC**

[Back to Report Summary](#)

Alternative Fueling Stations (ALTFUELS)

MAP ID# 9

Distance from Property: 0.085 mi. (449 ft.) SW
Elevation: 92 ft. (Lower than TP)

FACILITY INFORMATION

GEOSEARCH ID: 37187

UNIQUE IDENTIFIER FOR THIS SPECIFIC STATION: 37187

STATION NAME: SAN JOSE

ADDRESS: 128-268 CALIFORNIA 82

SAN JOSE, CA 95113

INTERSECTION DIRECTIONS: CONVENTION CTR3

CONVENTION CTR5

CONVENTION CTR4

STATION PHONE: 888-758-4389

STATION CURRENT STATUS: OPEN: THE STATION IS OPEN.

TYPE OF ALTERNATIVE FUEL THE STATION PROVIDES: ELECTRIC

OWNER TYPE: NOT REPORTED

FEDERAL AGENCY ID: NOT REPORTED

FEDERAL AGENCY NAME: NOT REPORTED

DATE THAT THE STATION BEGAN OFFERING THE FUEL: NOT REPORTED

DATE THE STATION'S DETAILS WERE LAST CONFIRMED: 1/4/2018

TIME THE STATION'S DETAILS WERE LAST UPDATED (ISO 8601 FORMAT): 2018-01-09 07:24:04 UTC

[Back to Report Summary](#)

Alternative Fueling Stations (ALTFUELS)

MAP ID# 9

Distance from Property: 0.111 mi. (586 ft.) WSW
Elevation: 92 ft. (Lower than TP)

FACILITY INFORMATION

GEOSEARCH ID: **55952**

UNIQUE IDENTIFIER FOR THIS SPECIFIC STATION: **55952**

STATION NAME: **SAN JOSE**

ADDRESS: **150 W SAN CARLOS ST
SAN JOSE, CA 95113**

INTERSECTION DIRECTIONS: **CONVENTION CNT2; GROUND FLOOR, MAIN GARAGE, NORTH WALL, SECTION S11
CONVENTION CNT1; GROUND FLOOR, MAIN GARAGE, NORTH WALL, SECTION S11**

STATION PHONE: **888-758-4389**

STATION CURRENT STATUS: **OPEN: THE STATION IS OPEN.**

TYPE OF ALTERNATIVE FUEL THE STATION PROVIDES: **ELECTRIC**

OWNER TYPE: **NOT REPORTED**

FEDERAL AGENCY ID: **NOT REPORTED**

FEDERAL AGENCY NAME: **NOT REPORTED**

DATE THAT THE STATION BEGAN OFFERING THE FUEL: **NOT REPORTED**

DATE THE STATION'S DETAILS WERE LAST CONFIRMED: **1/4/2018**

TIME THE STATION'S DETAILS WERE LAST UPDATED (ISO 8601 FORMAT): **2018-01-09 05:29:21 UTC**

[Back to Report Summary](#)

GeoTracker Cleanup Sites (CLEANUPSITES)

MAP ID# 9

Distance from Property: 0.111 mi. (586 ft.) WSW
Elevation: 92 ft. (Lower than TP)

FACILITY INFORMATION

GLOBAL ID: SL0608531982

URL LINK: [CLICK HERE](#)

BUSINESS NAME: SAN JOSE CONVENTION CENTER (SOUTH HALL)

ADDRESS: SOUTH MARKET STREET
SAN JOSE, CA

COUNTY: SANTA CLARA

FACILITY DETAILS

CASE TYPE: CLEANUP PROGRAM SITE

CASE NUMBER: 43S1099

STATUS: OPEN - SITE ASSESSMENT 02/15/2005

POTENTIAL CONTAMINATION:

* SOLVENTS, LEAD, GASOLINE

POTENTIAL MEDIA AFFECTED:

OTHER GROUNDWATER (USES OTHER THAN DRINKING WATER)

SITE HISTORY:

THIS SITE IS A CITY BLOCK WHICH CONSISTED OF MULTIPLE PARCELS AND THAT HAS BEEN REDEVELOPED INTO AN ANNEX OF THE SAN JOSE CONVENTION CENTER. THE SITE CONTAINS A PERMANENT TENT STRUCTURE. THERE IS GROUNDWATER POLLUTED WITH GASOLINE AND DIESEL BENEATH A PORTION OF THE SITE.

REGULATORY ACTIVITIES

TYPE OF ACTION:	DATE:	ACTION:
OTHER	01/01/50	LEAK DISCOVERY
OTHER	01/01/50	LEAK REPORTED
ENFORCEMENT	08/24/2016	TECHNICAL CORRESPONDENCE / ASSISTANCE / OTHER
RESPONSE	04/06/2015	OTHER REPORT / DOCUMENT
ENFORCEMENT	03/18/2015	LETTER - NOTICE - #43S1099
RESPONSE	10/04/2007	OTHER REPORT / DOCUMENT
ENFORCEMENT	07/10/2007	STAFF LETTER
RESPONSE	03/20/2007	OTHER REPORT / DOCUMENT
RESPONSE	10/06/2005	OTHER REPORT / DOCUMENT
ENFORCEMENT	08/28/2005	STAFF LETTER
RESPONSE	08/26/2005	OTHER REPORT / DOCUMENT
RESPONSE	04/06/2005	OTHER REPORT / DOCUMENT
OTHER	02/01/2005	LEAK REPORTED
OTHER	12/01/2004	LEAK DISCOVERY

STATUS HISTORY

STATUS:	DATE:
OPEN - SITE ASSESSMENT	02/15/2005
OPEN - CASE BEGIN DATE	12/01/2004

CONTACT DETAILS

ORGANIZATION: SAN FRANCISCO BAY RWQCB (REGION 2)

ADDRESS: 1515 CLAY ST., STE. 1400

CITY: OAKLAND

GeoTracker Cleanup Sites (CLEANUPSITES)

CONTACT NAME: **DAVID BARR**

CONTACT TYPE: **REGIONAL BOARD CASEWORKER**

CONTACT PHONE: **NOT REPORTED**

EMAIL: **DBARR@WATERBOARDS.CA.GOV**

[Back to Report Summary](#)

GeoTracker Cleanup Sites (CLEANUPSITES)

MAP ID# 9

Distance from Property: 0.106 mi. (560 ft.) SW
Elevation: 92 ft. (Lower than TP)

FACILITY INFORMATION

GLOBAL ID: T0608500362
URL LINK: [CLICK HERE](#)
BUSINESS NAME: CHEVRON #9-2218
ADDRESS: 222 W SAN CARLOS ST
SAN JOSE, CA 95110
COUNTY: SANTA CLARA

FACILITY DETAILS

CASE TYPE: LUST CLEANUP SITE
CASE NUMBER: NOT REPORTED
STATUS: COMPLETED - CASE CLOSED 01/18/2000
POTENTIAL CONTAMINATION:

GASOLINE

POTENTIAL MEDIA AFFECTED:

OTHER GROUNDWATER (USES OTHER THAN DRINKING WATER)

SITE HISTORY:

NOT REPORTED

REGULATORY ACTIVITIES

TYPE OF ACTION:	DATE:	ACTION:
OTHER	01/01/50	LEAK REPORTED
REMEDIAATION	01/01/50	EXCAVATION
REMEDIAATION	01/01/50	FREE PRODUCT REMOVAL
REMEDIAATION	01/01/50	PUMP & TREAT (P&T) GROUNDWATER
RESPONSE	10/26/2000	WELL DESTRUCTION REPORT
ENFORCEMENT	01/18/2000	CLOSURE/NO FURTHER ACTION LETTER
RESPONSE	01/18/2000	CORRESPONDENCE
RESPONSE	09/27/1999	OTHER REPORT / DOCUMENT
RESPONSE	08/16/1999	MONITORING REPORT - QUARTERLY
ENFORCEMENT	08/11/1999	STAFF LETTER - #25966
RESPONSE	08/11/1999	MONITORING REPORT - QUARTERLY
RESPONSE	04/23/1999	CORRESPONDENCE
ENFORCEMENT	08/25/1997	STAFF LETTER - #25962
RESPONSE	08/04/1997	MONITORING REPORT - QUARTERLY
RESPONSE	07/28/1997	MONITORING REPORT - QUARTERLY
ENFORCEMENT	07/22/1997	STAFF LETTER - #25960
RESPONSE	03/05/1997	MONITORING REPORT - QUARTERLY
ENFORCEMENT	02/27/1997	STAFF LETTER - #25958
RESPONSE	01/07/1997	MONITORING REPORT - QUARTERLY
ENFORCEMENT	08/16/1996	STAFF LETTER - #25956
RESPONSE	06/10/1996	VERBAL COMMUNICATION
ENFORCEMENT	05/23/1996	STAFF LETTER - #25954
RESPONSE	05/06/1996	MONITORING REPORT - QUARTERLY
RESPONSE	10/23/1995	OTHER WORKPLAN

GeoTracker Cleanup Sites (CLEANUPSITES)

TYPE OF ACTION:	DATE:	ACTION:
RESPONSE	03/29/1994	OTHER REPORT / DOCUMENT
RESPONSE	11/06/1991	UNAUTHORIZED RELEASE FORM
RESPONSE	08/15/1991	TANK REMOVAL REPORT / UST SAMPLING REPORT
RESPONSE	08/14/1991	OTHER REPORT / DOCUMENT
RESPONSE	07/22/1991	TANK REMOVAL REPORT / UST SAMPLING REPORT
RESPONSE	04/15/1991	OTHER REPORT / DOCUMENT
ENFORCEMENT	04/11/1991	STAFF LETTER - #25948
RESPONSE	04/11/1991	SOIL AND WATER INVESTIGATION REPORT
RESPONSE	12/11/1990	OTHER WORKPLAN
RESPONSE	09/20/1990	OTHER WORKPLAN
RESPONSE	02/07/1990	PRELIMINARY SITE ASSESSMENT REPORT
ENFORCEMENT	01/06/1990	STAFF LETTER - #25946
RESPONSE	10/30/1987	OTHER REPORT / DOCUMENT
ENFORCEMENT	06/09/1986	NOTICE OF RESPONSIBILITY - #39828
REMEDIATION	01/01/1986	EXCAVATION
REMEDIATION	01/01/1986	PUMP & TREAT (P&T) GROUNDWATER
REMEDIATION	01/01/1986	FREE PRODUCT REMOVAL
RESPONSE	09/19/1985	WELL INSTALLATION REPORT
OTHER	01/04/1985	LEAK REPORTED

STATUS HISTORY

STATUS:	DATE:
COMPLETED - CASE CLOSED	01/18/2000
OPEN - CASE BEGIN DATE	01/04/1985
OPEN - SITE ASSESSMENT	01/04/1985
OPEN - VERIFICATION MONITORING	01/04/1985

CONTACT DETAILS

ORGANIZATION: **SAN FRANCISCO BAY RWQCB (REGION 2)**
ADDRESS: **1515 CLAY ST SUITE 1400**
CITY: **OAKLAND**
CONTACT NAME: **REGIONAL WATER BOARD**
CONTACT TYPE: **REGIONAL BOARD CASEWORKER**
CONTACT PHONE: **NOT REPORTED**
EMAIL: **NOT REPORTED**

ORGANIZATION: **SANTA CLARA COUNTY LOP**
ADDRESS: **1555 BERGER DRIVE, SUITE 300**
CITY: **SAN JOSE**
CONTACT NAME: **UST CASE WORKER**
CONTACT TYPE: **LOCAL AGENCY CASEWORKER**
CONTACT PHONE: **4089183400**
EMAIL: **NOT REPORTED**

[Back to Report Summary](#)

GeoTracker Cleanup Sites (CLEANUPSITES)

MAP ID# 9

Distance from Property: 0.111 mi. (586 ft.) WSW
Elevation: 92 ft. (Lower than TP)

FACILITY INFORMATION

GLOBAL ID: T0608502011

URL LINK: [CLICK HERE](#)

BUSINESS NAME: SJRA-CONVENTION CENTER

ADDRESS: S MARKET ST @ VIOLA AVE
SAN JOSE, CA 95110

COUNTY: SANTA CLARA

FACILITY DETAILS

CASE TYPE: LUST CLEANUP SITE

CASE NUMBER: NOT REPORTED

STATUS: COMPLETED - CASE CLOSED 09/16/1997

POTENTIAL CONTAMINATION:

GASOLINE

POTENTIAL MEDIA AFFECTED:

SOIL

SITE HISTORY:

NOT REPORTED

REGULATORY ACTIVITIES

TYPE OF ACTION:	DATE:	ACTION:
OTHER	01/01/50	LEAK REPORTED
REMEDIATION	01/01/50	EXCAVATION
RESPONSE	02/03/2003	OTHER REPORT / DOCUMENT
RESPONSE	09/16/1997	OTHER REPORT / DOCUMENT
ENFORCEMENT	09/16/1997	CLOSURE/NO FURTHER ACTION LETTER
RESPONSE	05/16/1997	SOIL AND WATER INVESTIGATION WORKPLAN
ENFORCEMENT	04/03/1997	STAFF LETTER - #25935
ENFORCEMENT	10/01/1988	NOTICE OF RESPONSIBILITY - #39826
REMEDIATION	03/27/1985	EXCAVATION
OTHER	03/27/1985	LEAK REPORTED

STATUS HISTORY

STATUS:	DATE:
COMPLETED - CASE CLOSED	09/16/1997
OPEN - CASE BEGIN DATE	03/08/1985
OPEN - SITE ASSESSMENT	03/08/1985

CONTACT DETAILS

ORGANIZATION: SAN FRANCISCO BAY RWQCB (REGION 2)

ADDRESS: 1515 CLAY ST SUITE 1400

CITY: OAKLAND

CONTACT NAME: REGIONAL WATER BOARD

CONTACT TYPE: REGIONAL BOARD CASEWORKER

CONTACT PHONE: NOT REPORTED

EMAIL: NOT REPORTED

ORGANIZATION: SANTA CLARA COUNTY LOP

GeoTracker Cleanup Sites (CLEANUPSITES)

ADDRESS: 1555 BERGER DRIVE, SUITE 300

CITY: SAN JOSE

CONTACT NAME: UST CASE WORKER

CONTACT TYPE: LOCAL AGENCY CASEWORKER

CONTACT PHONE: 4089183400

EMAIL: NOT REPORTED

[Back to Report Summary](#)

Historical Cortese List (HISTCORTESE)

[MAP ID# 9](#)

Distance from Property: 0.106 mi. (560 ft.) SW
Elevation: 92 ft. (Lower than TP)

FACILITY INFORMATION

GEOSEARCH ID: 43-0305COR

ID#: 43-0305

NAME: CHEVRON

ADDRESS: 222 SAN CARLOS
SAN JOSE, CA 95118

[Back to Report Summary](#)

Historical Cortese List (HISTCORTESE)

[MAP ID# 9](#)

Distance from Property: 0.111 mi. (586 ft.) WSW
Elevation: 92 ft. (Lower than TP)

FACILITY INFORMATION

GEOSEARCH ID: 43-1177COR

ID#: 43-1177

NAME: SAN JOSE CONVENTION CENTE

ADDRESS: 150 SAN CARLOS
SAN JOSE, CA

[Back to Report Summary](#)

Historical Cortese List (HISTCORTESE)

[MAP ID# 9](#)

Distance from Property: 0.111 mi. (586 ft.) WSW
Elevation: 92 ft. (Lower than TP)

FACILITY INFORMATION

GEOSEARCH ID: 43-2189COR

ID#: 43-2189

NAME: SJRA CONVENTION CENTER

ADDRESS: UNKNOWN MARKET ST S. & VI

SAN JOSE, CA 95110

[Back to Report Summary](#)

Historical Underground Storage Tanks (HISTUST)

MAP ID# 9

Distance from Property: 0.106 mi. (560 ft.) SW
Elevation: 92 ft. (Lower than TP)

92218, 222 W SAN CARLOS ST, SAN JOSE, CA 95113
UNIQUE ID: 0002D005

Page 1 out of 3

*** K03 ***

PAGE 762 STATE WATER RESOURCES CONTROL BOARD 06/01/88
HAZARDOUS SUBSTANCE STORAGE CONTAINER INFORMATION FOR SANTA CLARA COUNTY
CONTAINER TYPES: 1, 2, 3, 4, 5
(1=FARM MOTOR VEHICLE FUEL TANKS, 2=ALL OTHER PRODUCT TANKS, 3=WASTE TANKS, 4=SUMPS, 5=PITS, PONDS, LAGOONS & OTHERS)

I OWNER
CHEVRON U.S.A. INC.
575 MARKET SAN FRANCISCO CA 94105

II FACILITY
92218 222 W SAN CARLOS ST SAN JOSE CA 95113
MAILING ADDRESS: 222 W SAN CARLOS ST SAN JOSE CA 95113
DEALER/FOREMAN/SUPERVISOR: DORRELL, JOHN W
TELEPHONE: (408) 295-6099
TYPE OF BUSINESS NO. OF CONTAINERS: GASOLINE STATION 4

III 24-HR. CONTACT PERSON / TELEPHONE
DAY: MAINTENANCE DISPATCH (415) 877-0244 NIGHT: () -

***** OWNER ASSIGNED CONTAINER NUMBER: 1 ***** STATE BOARD ASSIGNED CONTAINER ID NUMBER: 0000062211001 *****

IV DESCRIPTION
A. CONTAINER TYPE : TANK
B. MANUFACTURER/YR OF MFG: /1972
C. YEAR INSTALLED : 1972
D. CAPACITY (GALLONS) : 10,000
E. REPAIRS : NONE IF YES WHEN :
F. CURRENTLY USED : YES IF NO, YEAR OF LAST USE:
G. STORES : PRODUCT
H. MOTOR VEHICLE FUEL/WASTE OIL : NO CONTAINS:

IS CONTAINER LOCATED ON A FARM : NO

V CONTAINER CONSTRUCTION
A. THICKNESS: 0000250 B. VAULTING: NON-VAULTED C. WALLING: SINGLE
D. MATERIAL :
E. LINING : UNLINED
F. WRAPPING : NONE

VI PIPING
A. ABOVEGROUND PIPING : B. UNDERGROUND PIPING :
C. REPAIRS : IF YES, YEAR OF MOST RECENT REPAIR:

VII LEAK DETECTION
STOCK INVENTORY

VIII TEST COMPOSITION OF SUBSTANCES CURRENTLY STORED IN CONTAINER
NONE

*** L03 ***

HISTUST (HISTUST)

92218, 222 W SAN CARLOS ST, SAN JOSE, CA 95113
UNIQUE ID: 0002D005

Page 2 out of 3

*** L03 ***

PAGE 763	STATE WATER RESOURCES CONTROL BOARD HAZARDOUS SUBSTANCE STORAGE CONTAINER INFORMATION FOR SANTA CLARA COUNTY CONTAINER TYPES: 1,2,3,4,5 (1=FARM MOTOR VEHICLE FUEL TANKS, 2=ALL OTHER PRODUCT TANKS, 3=WASTE TANKS, 4=SUMPS, 5=PITS, PONDS, LAGOONS & OTHERS)	06/01/88
***** OWNER ASSIGNED CONTAINER NUMBER: 2 ***** STATE BOARD ASSIGNED CONTAINER ID NUMBER: 0000062211002 *****		
IV DESCRIPTION		
A. CONTAINER TYPE : TANK	E. REPAIRS : NONE IF YES WHEN :	
B. MANUFACTURER/YR OF MFG: /1972	F. CURRENTLY USED : YES IF NO, YEAR OF LAST USE:	
C. YEAR INSTALLED : 1972	G. STORES : PRODUCT	
D. CAPACITY (GALLONS) : 6,000	H. MOTOR VEHICLE FUEL/WASTE OIL : NO CONTAINS:	
IS CONTAINER LOCATED ON A FARM : NO		
V CONTAINER CONSTRUCTION		
A. THICKNESS: 0000250	B. VAULTING: NON-VAULTED	C. WALLING: SINGLE
D. MATERIAL :		
E. LINING : UNLINED		
F. WRAPPING : NONE		
VI PIPING		
A. ABOVEGROUND PIPING :	B. UNDERGROUND PIPING :	
C. REPAIRS : IF YES, YEAR OF MOST RECENT REPAIR:		
VII LEAK DETECTION STOCK INVENTORY P		
URE TEST COMPOSITION OF SUBSTANCES CURRENTLY STORED IN CONTAINER NONE		
***** OWNER ASSIGNED CONTAINER NUMBER: 3 ***** STATE BOARD ASSIGNED CONTAINER ID NUMBER: 0000062211003 *****		
IV DESCRIPTION		
A. CONTAINER TYPE : TANK	E. REPAIRS : NONE IF YES WHEN :	
B. MANUFACTURER/YR OF MFG: /1972	F. CURRENTLY USED : YES IF NO, YEAR OF LAST USE:	
C. YEAR INSTALLED : 1972	G. STORES : PRODUCT	
D. CAPACITY (GALLONS) : 10,000	H. MOTOR VEHICLE FUEL/WASTE OIL : NO CONTAINS:	
IS CONTAINER LOCATED ON A FARM : NO		
V CONTAINER CONSTRUCTION		
A. THICKNESS: 0000250	B. VAULTING: NON-VAULTED	C. WALLING: SINGLE
D. MATERIAL :		
E. LINING : UNLINED		
F. WRAPPING : NONE		
VI PIPING		
A. ABOVEGROUND PIPING :	B. UNDERGROUND PIPING :	
C. REPAIRS : IF YES, YEAR OF MOST RECENT REPAIR:		
VII LEAK DETECTION STOCK INVENTORY P		
URE TEST COMPOSITION OF SUBSTANCES CURRENTLY STORED IN CONTAINER NONE		

*** M03 ***

HISTUST (HISTUST)

92218, 222 W SAN CARLOS ST, SAN JOSE, CA 95113
UNIQUE ID: 0002D005

Page 3 out of 3

*** M03 ***

PAGE 764	STATE WATER RESOURCES CONTROL BOARD	06/01/88
HAZARDOUS SUBSTANCE STORAGE CONTAINER INFORMATION FOR SANTA CLARA COUNTY		
CONTAINER TYPES: 1 2 3 4 5		
(1=FARM MOTOR VEHICLE FUEL TANKS, 2=ALL OTHER PRODUCT TANKS, 3=WASTE TANKS, 4=SUMPS, 5=PITS, PONDS, LAGOONS & OTHERS)		
***** OWNER ASSIGNED CONTAINER NUMBER: 4 ***** STATE BOARD ASSIGNED CONTAINER ID NUMBER: 0000062211004 *****		
IV DESCRIPTION		
A. CONTAINER TYPE : TANK	F. REPAIRS : NONE	IF YES WHEN :
B. MANUFACTURER/YR OF MFG: /1972	F. CURRENTLY USED : YES IF NO, YEAR OF LAST USE:	
C. YEAR INSTALLED : 1972	G. STORES : PRODUCT	
D. CAPACITY (GALLONS) : 1,500	H. MOTOR VEHICLE FUEL/WASTE OIL : NO	CONTAINS:
IS CONTAINER LOCATED ON A FARM : NO		
V CONTAINER CONSTRUCTION		
A. THICKNESS: 0000250	B. VAULTING: NON-VAULTED	C. WALLING: SINGLE
D. MATERIAL :		
E. LINING : UNLINED		
F. WRAPPING : NONE		
VI PIPING		
A. ABOVEGROUND PIPING :	B. UNDERGROUND PIPING :	
C. REPAIRS : IF YES, YEAR OF MOST RECENT REPAIR:		
VII LEAK DETECTION		
STOCK INVENTORY		
VIII PURE TEST COMPOSITION OF SUBSTANCES CURRENTLY STORED IN CONTAINER		
NONE		

*** N03 ***

[Back to Report Summary](#)

Leaking Underground Storage Tanks (LUST)

MAP ID# 9

Distance from Property: 0.106 mi. (560 ft.) SW
Elevation: 92 ft. (Lower than TP)

FACILITY INFORMATION

GLOBAL ID: T0608500362

URL LINK: [CLICK HERE](#)

BUSINESS NAME: CHEVRON #9-2218

ADDRESS: 222 W SAN CARLOS ST
SAN JOSE, CA 95110

COUNTY: SANTA CLARA

FACILITY DETAILS

CASE TYPE: LUST CLEANUP SITE

CASE NUMBER: NOT REPORTED

STATUS: 01/18/2000

POTENTIAL CONTAMINATION:

GASOLINE

POTENTIAL MEDIA AFFECTED:

OTHER GROUNDWATER (USES OTHER THAN DRINKING WATER)

SITE HISTORY:

NOT REPORTED

HISTORICAL FACILITY DETAILS

NO HISTORICAL DETAIL(S) INFORMATION REPORTED FOR THIS FACILITY

[Back to Report Summary](#)

Leaking Underground Storage Tanks (LUST)

MAP ID# 9

Distance from Property: 0.111 mi. (586 ft.) WSW
Elevation: 92 ft. (Lower than TP)

FACILITY INFORMATION

GLOBAL ID: T0608502011

URL LINK: [CLICK HERE](#)

BUSINESS NAME: SJRA-CONVENTION CENTER

ADDRESS: S MARKET ST @ VIOLA AVE
SAN JOSE, CA 95110

COUNTY: SANTA CLARA

FACILITY DETAILS

CASE TYPE: LUST CLEANUP SITE

CASE NUMBER: NOT REPORTED

STATUS: 09/16/1997

POTENTIAL CONTAMINATION:

GASOLINE

POTENTIAL MEDIA AFFECTED:

SOIL

SITE HISTORY:

NOT REPORTED

HISTORICAL FACILITY DETAILS

NO HISTORICAL DETAIL(S) INFORMATION REPORTED FOR THIS FACILITY

[Back to Report Summary](#)

Resource Conservation & Recovery Act - Generator (RCRAGR09)

MAP ID# 9

Distance from Property: 0.091 mi. (480 ft.) WSW
Elevation: 92 ft. (Lower than TP)

FACILITY INFORMATION

EPA ID#: CAR000268714

NAME: CITY NATIONAL CIVIC AUDITORIUM

ADDRESS: 135 W SAN CARLOS ST
SAN JOSE, CA 95113

CONTACT NAME: EWELL STERNER

CONTACT ADDRESS: 408 ALMADEN BLVD
SAN JOSE CA 95110

CONTACT PHONE: 408-792-4575

NON-NOTIFIER: NOT A NON-NOTIFIER

DATE RECEIVED BY AGENCY: 11/08/2016

OWNER TYPE: MUNICIPAL

OWNER NAME: CITY OF SAN JOSE

OPERATOR TYPE: PRIVATE

OPERATOR NAME: CITY NATIONAL CIVIC AUDITORIUM

CERTIFICATION

CERTIFICATION NAME:

CERTIFICATION TITLE:

CERTIFICATION SIGNED DATE:

THOMAS A GALLAGHER

MANAGER

10/19/2016

INDUSTRY CLASSIFICATION (NAICS)

711190 - OTHER PERFORMING ARTS COMPANIES

CURRENT ACTIVITY INFORMATION

GENERATOR STATUS: **SMALL QUANTITY GENERATOR** LAST UPDATED DATE: 11/22/2016

SUBJECT TO CORRECTIVE ACTION UNIVERSE: **NO**

TDSFs POTENTIALLY SUBJECT TO CORRECTIVE ACTION UNDER 3004 (u)/(v) UNIVERSE: **NO**

TDSFs ONLY SUBJECT TO CORRECTIVE ACTION UNDER DISCRETIONARY AUTHORITIES UNIVERSE: **NO**

NON TDSFs WHERE RCRA CORRECTIVE ACTION HAS BEEN IMPOSED UNIVERSE: **NO**

CORRECTIVE ACTION WORKLOAD UNIVERSE: **NO**

IMPORTER: **NO**

UNDERGROUND INJECTION: **NO**

MIXED WASTE GENERATOR: **NO**

UNIVERSAL WASTE DESTINATION FACILITY: **NO**

RECYCLER: **NO**

TRANSFER FACILITY: **NO**

TRANSPORTER: **NO**

USED OIL FUEL BURNER: **NO**

ONSITE BURNER EXEMPTION: **NO**

USED OIL PROCESSOR: **NO**

FURNACE EXEMPTION: **NO**

USED OIL FUEL MARKETER TO BURNER: **NO**

USED OIL REFINER: **NO**

SPECIFICATION USED OIL MARKETER: **NO**

USED OIL TRANSFER FACILITY: **NO**

USED OIL TRANSPORTER: **NO**

COMPLIANCE, MONITORING AND ENFORCEMENT INFORMATION

EVALUATIONS - **NO EVALUATIONS REPORTED** -

VIOLATIONS - **NO VIOLATIONS REPORTED** -

ENFORCEMENTS - **NO ENFORCEMENTS REPORTED** -

HAZARDOUS WASTE

151

D008 LEAD

UNIVERSAL WASTE - **NO UNIVERSAL WASTE REPORTED** -

CORRECTIVE ACTION AREA - **NO CORRECTIVE ACTION AREA INFORMATION REPORTED** -

Resource Conservation & Recovery Act - Generator (RCRAGR09)

CORRECTIVE ACTION EVENT

NO CORRECTIVE ACTION EVENT(S) REPORTED

[Back to Report Summary](#)

Resource Conservation & Recovery Act - Generator (RCRAGR09)

MAP ID# 9

Distance from Property: 0.111 mi. (586 ft.) WSW
Elevation: 92 ft. (Lower than TP)

FACILITY INFORMATION

EPA ID#: CAR000269209

NAME: SAN JOSE MCENERY CONVENTION CENTER

ADDRESS: 150 W SAN CARLOS ST
SAN JOSE, CA 95113

CONTACT NAME: EWELL STERNER

CONTACT ADDRESS: 408 ALMADEN BLVD
SAN JOSE CA 95110

CONTACT PHONE: 408-792-4575

NON-NOTIFIER: NOT A NON-NOTIFIER

DATE RECEIVED BY AGENCY: 10/26/2016

OWNER TYPE: MUNICIPAL

OWNER NAME: CITY OF SAN JOSE

OPERATOR TYPE: PRIVATE

OPERATOR NAME: TEAM SAN JOSE

CERTIFICATION

CERTIFICATION NAME:

CERTIFICATION TITLE:

CERTIFICATION SIGNED DATE:

THOMAS A GALLAGHER

NO TITLE LISTED

10/19/2016

INDUSTRY CLASSIFICATION (NAICS)

561920 - CONVENTION AND TRADE SHOW ORGANIZERS

CURRENT ACTIVITY INFORMATION

GENERATOR STATUS: SMALL QUANTITY GENERATOR LAST UPDATED DATE: 12/16/2016

SUBJECT TO CORRECTIVE ACTION UNIVERSE: NO

TDSFs POTENTIALLY SUBJECT TO CORRECTIVE ACTION UNDER 3004 (u)/(v) UNIVERSE: NO

TDSFs ONLY SUBJECT TO CORRECTIVE ACTION UNDER DISCRETIONARY AUTHORITIES UNIVERSE: NO

NON TDSFs WHERE RCRA CORRECTIVE ACTION HAS BEEN IMPOSED UNIVERSE: NO

CORRECTIVE ACTION WORKLOAD UNIVERSE: NO

IMPORTER: NO

UNDERGROUND INJECTION: NO

MIXED WASTE GENERATOR: NO

UNIVERSAL WASTE DESTINATION FACILITY: NO

RECYCLER: NO

TRANSFER FACILITY: NO

TRANSPORTER: NO

USED OIL FUEL BURNER: NO

ONSITE BURNER EXEMPTION: NO

USED OIL PROCESSOR: NO

FURNACE EXEMPTION: NO

USED OIL FUEL MARKETER TO BURNER: NO

USED OIL REFINER: NO

SPECIFICATION USED OIL MARKETER: NO

USED OIL TRANSFER FACILITY: NO

USED OIL TRANSPORTER: NO

COMPLIANCE, MONITORING AND ENFORCEMENT INFORMATION

EVALUATIONS - NO EVALUATIONS REPORTED -

VIOLATIONS - NO VIOLATIONS REPORTED -

ENFORCEMENTS - NO ENFORCEMENTS REPORTED -

HAZARDOUS WASTE

151

D008 LEAD

UNIVERSAL WASTE - NO UNIVERSAL WASTE REPORTED -

CORRECTIVE ACTION AREA - NO CORRECTIVE ACTION AREA INFORMATION REPORTED -

Resource Conservation & Recovery Act - Generator (RCRAGR09)

CORRECTIVE ACTION EVENT

NO CORRECTIVE ACTION EVENT(S) REPORTED

[Back to Report Summary](#)

Spills, Leaks, Investigation & Cleanup Recovery Listing (SLIC)

MAP ID# 9

Distance from Property: 0.111 mi. (586 ft.) WSW
Elevation: 92 ft. (Lower than TP)

INCIDENT INFORMATION

GLOBAL ID#: SL0608531982
NAME: SAN JOSE CONVENTION CENTER
ADDRESS: SOUTH MARKET STREET
SAN JOSE CA
LEAD AGENCY: SAN FRANCISCO BAY RWQCB (REGION 2)
LEAD AGENCY CONTACT: DAVID BARR
LEAD AGENCY CASE #: 43S1099
SUBSTANCE RELEASED: 13, 7439921, 8006619
RESPONSIBLE PARTY: NOT REPORTED

[Back to Report Summary](#)

Statewide Environmental Evaluation and Planning System (SWEEPS)

MAP ID# 9

Distance from Property: 0.111 mi. (586 ft.) WSW
Elevation: 92 ft. (Lower than TP)

FACILITY INFORMATION

FACILITY #: 406636

STATUS: ACTIVE

BOE: NOT REPORTED

JURISDICTION: CITY OF SAN JOSE

NAME: CONVENTION CENTER

AGENCY: HAZARDOUS MATERIALS PROGRAM

ADDRESS: 150 W SAN CARLOS ST
SAN JOSE, CA 95113

TANK INFORMATION

TANK #: 000001

CAPACITY: 8000

INSTALLED: NOT REPORTED

REMOVED: NOT REPORTED

TANK USE: M.V. FUEL

STORAGE TYPE: PRODUCT

CONTENT: DIESEL

CONTAINMENT: NOT REPORTED

[Back to Report Summary](#)

Underground Storage Tanks (USTCUPA)

MAP ID# 9

Distance from Property: 0.111 mi. (586 ft.) WSW
Elevation: 92 ft. (Lower than TP)

FACILITY INFORMATION

GEOSEARCH ID: 2879698224 FACILITY ID: FA0209349
NAME: **SAN JOSE CONVENTION CENTER**
ADDRESS: 150 W SAN CARLOS ST
 SAN JOSE, CA 95113
COUNTY: **SANTA CLARA**

FACILITY DETAILS

OTHER FACILITY NAME(S) LISTED FOR THIS SITE: **SAN JOSE CONVENTION CENTER**
PERMIT AGENCY: **SANTA CLARA COUNTY ENVIRONMENTAL HEALTH**
FACILITY DETAILS LINK: [Click Here](#)

[Back to Report Summary](#)

Above Ground Storage Tanks (ABST)

MAP ID# 10

Distance from Property: 0.094 mi. (496 ft.) NW
Elevation: 90 ft. (Lower than TP)

FACILITY INFORMATION

GEOSEARCH ID: 29482

SITE ID: 29482

FACILITY NAME: FAIRMONT HOTEL SAN JOSE

ADDRESS: 170 S MARKET ST
SAN JOSE, CA 95113

COUNTY: NOT REPORTED

FACILITY DETAILS

EI ID: 10347319

EI DESCRIPTION: ABOVEGROUND PETROLEUM STORAGE

[Back to Report Summary](#)

Aboveground Storage Tanks Prior to January 2008 (AST2007)

MAP ID# 10

Distance from Property: 0.094 mi. (496 ft.) NW

Elevation: 90 ft. (Lower than TP)

SITE INFORMATION

GEOSEARCH ID#: 2468649527

NAME: FAIRMONT HOTEL SAN JOSE

ADDRESS: 170 S MARKET ST

SAN JOSE, CA 95113

TOTAL GALLONS: 4000

OWNER INFORMATION

OWNER NAME: FAIRMONT HOTEL SAN JOSE

[Back to Report Summary](#)

Listing of Certified Dropoff, Collection, and Community Service Programs (DROP)

MAP ID# 11

Distance from Property: 0.095 mi. (502 ft.) W
Elevation: 92 ft. (Lower than TP)

SITE INFORMATION

ID #: **SP0364**
NAME: **THE TECH MUSEUM OF INNOVATION**
ADDRESS: **201 MARKET ST**
CITY: **SAN JOSE**
STATE: **CA**
ZIP: **95113**
COUNTY: **SANTA CLARA**

SITE DETAILS

OPERATION BEGIN DATE: **03/24/03**
OPERATION END DATE: **03/07/05**
PROGRAM PHONE: **(408) 795-6156**
ORGANIZATION NAME: **NOT REPORTED**
ADDRESS: **STREET NOT REPORTED**
CITY NOT REPORTED
GLASS: **ACCEPTED**
ALUMINIUM: **ACCEPTED**
PLASTIC: **ACCEPTED**
BIMETAL: **NOT ACCEPTED**

[Back to Report Summary](#)

GeoTracker Cleanup Sites (CLEANUPSITES)

MAP ID# 12

Distance from Property: 0.127 mi. (671 ft.) ENE
Elevation: 90 ft. (Lower than TP)

FACILITY INFORMATION

GLOBAL ID: T10000011246
URL LINK: [CLICK HERE](#)
BUSINESS NAME: **AMCAL SWENSON**
ADDRESS: **90 EAST SAN CARLOS STREET**
SAN JOSE, CA 95112
COUNTY: **SANTA CLARA**

FACILITY DETAILS

CASE TYPE: **NON-CASE INFORMATION**
CASE NUMBER: **NOT REPORTED**
STATUS: **INFORMATIONAL ITEM 01/19/2018**
POTENTIAL CONTAMINATION:
TOTAL PETROLEUM HYDROCARBONS (TPH)
POTENTIAL MEDIA AFFECTED:

SOIL

SITE HISTORY:

NOT REPORTED

REGULATORY ACTIVITIES

TYPE OF ACTION:	DATE:	ACTION:
ENFORCEMENT	01/23/2018	STAFF LETTER
RESPONSE	12/15/2017	TANK REMOVAL REPORT / UST SAMPLING REPORT
ENFORCEMENT	12/01/2017	UNAUTHORIZED RELEASE FORM
OTHER	12/01/2017	LEAK REPORTED
OTHER	11/30/2017	LEAK STOPPED
RESPONSE	11/15/2017	OTHER REPORT / DOCUMENT
OTHER	11/03/2017	LEAK DISCOVERY
REMEDIATION	11/03/2017	EXCAVATION

STATUS HISTORY

STATUS:	DATE:
INFORMATIONAL ITEM	01/19/2018
OPEN - CASE BEGIN DATE	11/03/2017

CONTACT DETAILS

ORGANIZATION: **SANTA CLARA COUNTY LOP**
ADDRESS: **1555 BERGER DRIVE, SUITE 300**
CITY: **SAN JOSE**
CONTACT NAME: **UST CASE WORKER**
CONTACT TYPE: **LOCAL AGENCY CASEWORKER**
CONTACT PHONE: **4089183400**
EMAIL: **NOT REPORTED**

[Back to Report Summary](#)

Resource Conservation & Recovery Act - Non-Generator (RCRANGR09)

MAP ID# 12

Distance from Property: 0.103 mi. (544 ft.) E
Elevation: 90 ft. (Lower than TP)

FACILITY INFORMATION

EPA ID#: CAC002589042

NAME: SAN CARLOS PLAZA / REN RENZEL

ADDRESS: 300 SOUTH SECOND ST.

SAN JOSE, CA 95112

CONTACT NAME: REN H RENZEL

CONTACT ADDRESS: PO BOX 366

SAN JOSE CA 95103

CONTACT PHONE: 408-251-6887

NON-NOTIFIER: NOT A NON-NOTIFIER

DATE RECEIVED BY AGENCY: 02/15/2006

OWNER TYPE: PRIVATE

OWNER NAME: REN RENZEL - TENANT IN COMMON

OPERATOR TYPE: PRIVATE

OPERATOR NAME: REN RENZEL

CERTIFICATION

CERTIFICATION NAME:

CERTIFICATION TITLE:

CERTIFICATION SIGNED DATE:

REN RENZEL

PPT MGR

02/15/2006

INDUSTRY CLASSIFICATION (NAICS)

53119 - LESSORS OF OTHER REAL ESTATE PROPERTY

CURRENT ACTIVITY INFORMATION

GENERATOR STATUS: **NON-GENERATOR** LAST UPDATED DATE: 11/15/2006

SUBJECT TO CORRECTIVE ACTION UNIVERSE: **NO**

TDSFs POTENTIALLY SUBJECT TO CORRECTIVE ACTION UNDER 3004 (u)/(v) UNIVERSE: **NO**

TDSFs ONLY SUBJECT TO CORRECTIVE ACTION UNDER DISCRETIONARY AUTHORITIES UNIVERSE: **NO**

NON TDSFs WHERE RCRA CORRECTIVE ACTION HAS BEEN IMPOSED UNIVERSE: **NO**

CORRECTIVE ACTION WORKLOAD UNIVERSE: **NO**

IMPORTER: **NO**

UNDERGROUND INJECTION: **NO**

MIXED WASTE GENERATOR: **NO**

UNIVERSAL WASTE DESTINATION FACILITY: **NO**

RECYCLER: **NO**

TRANSFER FACILITY: **NO**

TRANSPORTER: **NO**

USED OIL FUEL BURNER: **NO**

ONSITE BURNER EXEMPTION: **NO**

USED OIL PROCESSOR: **NO**

FURNACE EXEMPTION: **NO**

USED OIL FUEL MARKETER TO BURNER: **NO**

USED OIL REFINER: **NO**

SPECIFICATION USED OIL MARKETER: **NO**

USED OIL TRANSFER FACILITY: **NO**

USED OIL TRANSPORTER: **NO**

COMPLIANCE, MONITORING AND ENFORCEMENT INFORMATION

EVALUATIONS - **NO EVALUATIONS REPORTED** -

VIOLATIONS - **NO VIOLATIONS REPORTED** -

ENFORCEMENTS - **NO ENFORCEMENTS REPORTED** -

HAZARDOUS WASTE

D008

LEAD

UNIVERSAL WASTE

WASTE TYPE:

ACCUMULATED
WASTE ON-SITE:

GENERATED
WASTE ON-SITE:

SOURCE TYPE:

BATTERIES

NO

NO

ANNUAL/BIENNIAL REPORT UPDATED WITH NOTIFICATION

Resource Conservation & Recovery Act - Non-Generator (RCRANGR09)

LAMPS	NO	NO	ANNUAL/BIENNIAL REPORT UPDATED WITH NOTIFICATION
PESTICIDES	NO	NO	ANNUAL/BIENNIAL REPORT UPDATED WITH NOTIFICATION
MERCURY CONTAINING EQUIPMENT	NO	NO	ANNUAL/BIENNIAL REPORT UPDATED WITH NOTIFICATION

CORRECTIVE ACTION AREA - NO CORRECTIVE ACTION AREA INFORMATION REPORTED -

CORRECTIVE ACTION EVENT

NO CORRECTIVE ACTION EVENT(S) REPORTED

[Back to Report Summary](#)

Resource Conservation & Recovery Act - Generator (RCRAGR09)

MAP ID# 13

Distance from Property: 0.103 mi. (544 ft.) WSW
Elevation: 92 ft. (Lower than TP)

FACILITY INFORMATION

EPA ID#: CAR000268300

NAME: MONTGOMERY THEATER

ADDRESS: 271 S MARKET ST

SAN JOSE, CA 95113

CONTACT NAME: EWELL STERNER

CONTACT ADDRESS: 408 ALMADEN BLVD

SAN JOSE CA 95110

CONTACT PHONE: 408-792-4575

NON-NOTIFIER: NOT A NON-NOTIFIER

DATE RECEIVED BY AGENCY: 10/26/2016

OWNER TYPE: MUNICIPAL

OWNER NAME: CITY OF SAN JOSE

OPERATOR TYPE: PRIVATE

OPERATOR NAME: TEAM SAN JOSE

CERTIFICATION

CERTIFICATION NAME:

CERTIFICATION TITLE:

CERTIFICATION SIGNED DATE:

THOMAS A GALLAGHER

MANAGER

10/19/2016

INDUSTRY CLASSIFICATION (NAICS)

711190 - OTHER PERFORMING ARTS COMPANIES

CURRENT ACTIVITY INFORMATION

GENERATOR STATUS: SMALL QUANTITY GENERATOR LAST UPDATED DATE: 11/10/2016

SUBJECT TO CORRECTIVE ACTION UNIVERSE: NO

TDSFs POTENTIALLY SUBJECT TO CORRECTIVE ACTION UNDER 3004 (u)/(v) UNIVERSE: NO

TDSFs ONLY SUBJECT TO CORRECTIVE ACTION UNDER DISCRETIONARY AUTHORITIES UNIVERSE: NO

NON TDSFs WHERE RCRA CORRECTIVE ACTION HAS BEEN IMPOSED UNIVERSE: NO

CORRECTIVE ACTION WORKLOAD UNIVERSE: NO

IMPORTER: NO

UNDERGROUND INJECTION: NO

MIXED WASTE GENERATOR: NO

UNIVERSAL WASTE DESTINATION FACILITY: NO

RECYCLER: NO

TRANSFER FACILITY: NO

TRANSPORTER: NO

USED OIL FUEL BURNER: NO

ONSITE BURNER EXEMPTION: NO

USED OIL PROCESSOR: NO

FURNACE EXEMPTION: NO

USED OIL FUEL MARKETER TO BURNER: NO

USED OIL REFINER: NO

SPECIFICATION USED OIL MARKETER: NO

USED OIL TRANSFER FACILITY: NO

USED OIL TRANSPORTER: NO

COMPLIANCE, MONITORING AND ENFORCEMENT INFORMATION

EVALUATIONS - NO EVALUATIONS REPORTED -

VIOLATIONS - NO VIOLATIONS REPORTED -

ENFORCEMENTS - NO ENFORCEMENTS REPORTED -

HAZARDOUS WASTE

151

D008 LEAD

UNIVERSAL WASTE - NO UNIVERSAL WASTE REPORTED -

CORRECTIVE ACTION AREA - NO CORRECTIVE ACTION AREA INFORMATION REPORTED -

Resource Conservation & Recovery Act - Generator (RCRAGR09)

CORRECTIVE ACTION EVENT

NO CORRECTIVE ACTION EVENT(S) REPORTED

[Back to Report Summary](#)

Underground Storage Tanks (USTCUPA)

[MAP ID# 14](#)

Distance from Property: 0.133 mi. (702 ft.) SW
Elevation: 92 ft. (Lower than TP)

FACILITY INFORMATION

GEOSEARCH ID: 4215524954 FACILITY ID: NOT REPORTED
NAME: AD'S BIKE SHOP
ADDRESS: 170 W SAN CARLOS
 SAN JOSE, CA 95113
COUNTY: SANTA CLARA

FACILITY DETAILS

OTHER FACILITY NAME(S) LISTED FOR THIS SITE: AD'S BIKE SHOP
PERMIT AGENCY: SANTA CLARA COUNTY ENVIRONMENTAL HEALTH
FACILITY DETAILS LINK: [Click Here](#)

[Back to Report Summary](#)

Above Ground Storage Tanks (ABST)

MAP ID# 15

Distance from Property: 0.12 mi. (634 ft.) NNW
Elevation: 76 ft. (Lower than TP)

FACILITY INFORMATION

GEOSEARCH ID: 391133
SITE ID: 391133
FACILITY NAME: DATAPIPE
ADDRESS: 150 S 1ST ST STE 101
SAN JOSE, CA 95113
COUNTY: NOT REPORTED

FACILITY DETAILS

EI ID: 10346059
EI DESCRIPTION: ABOVEGROUND PETROLEUM STORAGE

[Back to Report Summary](#)

Resource Conservation & Recovery Act - Generator (RCRAGR09)

MAP ID# 15

Distance from Property: 0.12 mi. (634 ft.) NNW
Elevation: 76 ft. (Lower than TP)

FACILITY INFORMATION

EPA ID#: CAR000070425

NAME: ABOVENET COMMUNICATIONS INC

ADDRESS: 150 S FIRST ST

SAN JOSE, CA 95113

CONTACT NAME: MICHAEL DEAN

CONTACT ADDRESS: 50 W SAN FERNANDO ST STE 1010

SAN JOSE CA 95113

CONTACT PHONE: 408-350-6501

NON-NOTIFIER: NOT A NON-NOTIFIER

DATE RECEIVED BY AGENCY: 04/10/2000

CERTIFICATION - NO CERTIFICATION REPORTED -

INDUSTRY CLASSIFICATION (NAICS) - NO NAICS INFORMATION REPORTED -

CURRENT ACTIVITY INFORMATION

GENERATOR STATUS: SMALL QUANTITY GENERATOR LAST UPDATED DATE: 10/07/2002

SUBJECT TO CORRECTIVE ACTION UNIVERSE: NO

TDSFs POTENTIALLY SUBJECT TO CORRECTIVE ACTION UNDER 3004 (u)/(v) UNIVERSE: NO

TDSFs ONLY SUBJECT TO CORRECTIVE ACTION UNDER DISCRETIONARY AUTHORITIES UNIVERSE: NO

NON TDSFs WHERE RCRA CORRECTIVE ACTION HAS BEEN IMPOSED UNIVERSE: NO

CORRECTIVE ACTION WORKLOAD UNIVERSE: NO

IMPORTER: NO

UNDERGROUND INJECTION: NO

MIXED WASTE GENERATOR: NO

UNIVERSAL WASTE DESTINATION FACILITY: NO

RECYCLER: NO

TRANSFER FACILITY: NO

TRANSPORTER: NO

USED OIL FUEL BURNER: NO

ONSITE BURNER EXEMPTION: NO

USED OIL PROCESSOR: NO

FURNACE EXEMPTION: NO

USED OIL FUEL MARKETER TO BURNER: NO

USED OIL REFINER: NO

SPECIFICATION USED OIL MARKETER: NO

USED OIL TRANSFER FACILITY: NO

USED OIL TRANSPORTER: NO

COMPLIANCE, MONITORING AND ENFORCEMENT INFORMATION

EVALUATIONS - NO EVALUATIONS REPORTED -

VIOLATIONS - NO VIOLATIONS REPORTED -

ENFORCEMENTS - NO ENFORCEMENTS REPORTED -

HAZARDOUS WASTE

D001 IGNITABLE WASTE

D002 CORROSIVE WASTE

UNIVERSAL WASTE - NO UNIVERSAL WASTE REPORTED -

CORRECTIVE ACTION AREA - NO CORRECTIVE ACTION AREA INFORMATION REPORTED -

CORRECTIVE ACTION EVENT

NO CORRECTIVE ACTION EVENT(S) REPORTED

[Back to Report Summary](#)

Alternative Fueling Stations (ALTFUELS)

MAP ID# 16

Distance from Property: 0.151 mi. (797 ft.) NW
Elevation: 90 ft. (Lower than TP)

FACILITY INFORMATION

GEOSEARCH ID: **49570**

UNIQUE IDENTIFIER FOR THIS SPECIFIC STATION: **49570**

STATION NAME: **CARCHARGING**

ADDRESS: **50 W SAN FERNANDO ST
SAN JOSE, CA 95113**

INTERSECTION DIRECTIONS: **FAIRMONT PLAZA1; STATION IS LOCATED ON GROUND LEVEL OF GARAGE NEAR BIKE
RACK**

STATION PHONE: **888-758-4389**

STATION CURRENT STATUS: **OPEN: THE STATION IS OPEN.**

TYPE OF ALTERNATIVE FUEL THE STATION PROVIDES: **ELECTRIC**

OWNER TYPE: **NOT REPORTED**

FEDERAL AGENCY ID: **NOT REPORTED**

FEDERAL AGENCY NAME: **NOT REPORTED**

DATE THAT THE STATION BEGAN OFFERING THE FUEL: **NOT REPORTED**

DATE THE STATION'S DETAILS WERE LAST CONFIRMED: **1/4/2018**

TIME THE STATION'S DETAILS WERE LAST UPDATED (ISO 8601 FORMAT): **2018-01-04 21:29:42 UTC**

[Back to Report Summary](#)

Brownfield Sites (BF)

MAP ID# 17

Distance from Property: 0.157 mi. (829 ft.) NNW
Elevation: 76 ft. (Lower than TP)

FACILITY INFORMATION

GLOBAL ID: **SL0608508545**
SITE NAME: **BLOCK 2 CITY OF SAN JOSE PARKING LOT**
ADDRESS: **8 EAST SAN FERNANADO STREET**
SAN JOSE, CA 95113
COUNTY: **SANTA CLARA**

FACILITY DETAILS

PROJECT TYPE: **CLEANUP PROGRAM SITE**
STATUS: **COMPLETED - CASE CLOSED**
STATUS DATE: **12/10/2007**
LEAD AGENCY:
SAN FRANCISCO BAY RWQCB (REGION 2)
LAST CORRESPONDENCE DATE:
12/14/2010
RELEASE TYPE:
UNKNOWN
CONTAMINANT(S) OF CONCERN:
WASTE OIL / MOTOR / HYDRAULIC / LUBRICATING, * METALS
MEDIA OF CONCERN:
OTHER GROUNDWATER (USES OTHER THAN DRINKING WATER)
PAST USE(S) THAT CAUSED CONTAMINATION:
NOT REPORTED
HUMAN HEALTH EXPOSURE CONTROLLED:
INSUFFICIENT DATA
HUMAN HEALTH EXPOSURE CONTROLLED DATE:
4/30/2009
GROUNDWATER MIGRATION CONTROLLED:
UNDETERMINED
GROUNDWATER MIGRATION CONTROLLED DATE:
4/30/2009
PRIMARY CASEWORKER NAME:
ADRIANA CONSTANTINESCU
PRIMARY CASEWORKER ORGANIZATION NAME:
SAN FRANCISCO BAY RWQCB (REGION 2)
PRIMARY CASEWORKER PHONE NUMBER:
510-622-2353
PRIMARY CASEWORKER ADDRESS:
1515 CLAY ST SUITE 1400, OAKLAND, CA
PRIMARY CASEWORKER EMAIL:
ACONSTANTINESCU@WATERBOARDS.CA.GOV

[Back to Report Summary](#)

GeoTracker Cleanup Sites (CLEANUPSITES)

MAP ID# 17

Distance from Property: 0.157 mi. (829 ft.) NNW
Elevation: 76 ft. (Lower than TP)

FACILITY INFORMATION

GLOBAL ID: SL0608508545

URL LINK: [CLICK HERE](#)

BUSINESS NAME: BLOCK 2 CITY OF SAN JOSE PARKING LOT

ADDRESS: 8 EAST SAN FERNANADO STREET
SAN JOSE, CA 95113

COUNTY: SANTA CLARA

FACILITY DETAILS

CASE TYPE: CLEANUP PROGRAM SITE

CASE NUMBER: 43S1110

STATUS: COMPLETED - CASE CLOSED 12/10/2007

POTENTIAL CONTAMINATION:

WASTE OIL / MOTOR / HYDRAULIC / LUBRICATING, * METALS

POTENTIAL MEDIA AFFECTED:

OTHER GROUNDWATER (USES OTHER THAN DRINKING WATER)

SITE HISTORY:

THE "BLOCK 2 - CITY OF SAN JOSE PARKING LOT SITE" IS LOCATED AT 8 EAST SAN FERNANDO STREET, BETWEEN SOUTH FIRST STREET AND SOUTH SECOND STREET, IN DOWNTOWN SAN JOSE. THIS 1-ACRE PARCEL HAS BEEN USED AS A PAVED PARKING LOT SINCE AT LEAST 1980. PRIOR TO 1980, THE SITE WAS OCCUPIED BY SEVERAL SMALL STORES AND THE OB HALE AND COMPANY DEPARTMENT STORE. PRIOR TO 1900, THE SITE OPERATION INCLUDED A PAINT SHOP. BLOCK 3, AN ADJACENT LOT, HAS SIMILAR LAND USE HISTORIES AND HAS DETECTED VOCs AND TPHs IN SOIL AND GROUNDWATER. A FORMER COAL GASIFICATION PLANT WAS FORMERLY LOCATED ABOUT 300 FEET AWAY. THE REDEVELOPMENT AGENCY OF THE CITY OF SAN JOSE (THE AGENCY) IS CURRENTLY PLANNING TO CONSTRUCT A NEW MIXED-USE BUILDING COMPLEX AND UNDERGROUND PARKING STRUCTURE. SPECIFICALLY, THE PLANNED DEVELOPMENT INCLUDES EXCAVATION OF THE ENTIRE SITE TO A DEPTH OF ABOUT 40 FEET BELOW THE CURRENT SURFACE TO ACCOMMODATE A THREE-LEVEL, UNDERGROUND PARKING STRUCTURE. THE SPACE ABOVE THE PARKING STRUCTURE AT GROUND LEVEL IS PLANNED FOR COMMERCIAL USE. THE SPACE ABOVE THE COMMERCIAL AREA IS PLANNED FOR HOTEL AND RESIDENTIAL USE. TO DATE, THREE ROUNDS OF SITE INVESTIGATION HAVE BEEN CONDUCTED TO STUDY SITE SOIL, GROUNDWATER, AND SOIL GAS. INVESTIGATION RESULTS WERE USED IN A HUMAN HEALTH RISK EVALUATION AND COMPARED TO SCREENING LEVELS SUCH AS CHHSL, ESLs AND PRGS FOR THE PROPOSED EXPOSURE SCENARIOS. OVERALL, THE SITE DATA COMPARE FAVORABLY TO THESE SCREENING LEVELS. EXCEEDANCES OF THOSE SCREENING LEVELS WERE FOUND IN ONLY ONE SOIL SAMPLE FOR MERCURY (21 MG/KG VS. 18 MG/KG) AND IN SOIL GAS SAMPLES FOR 1,3-BUTADIENE (16.0 VS. 4.85 UG/CUBIC METER). HOWEVER, THE TARGETED EXPOSURE PATHWAY MAY NOT EVEN BE COMPLETE WHEN CONSIDERING THE PROPOSED LAND USE SCENARIO (I.E., WITH THE UNDERGROUND PARKING) AND CONSTRUCTION METHOD.

REGULATORY ACTIVITIES

TYPE OF ACTION:	DATE:	ACTION:
OTHER	01/01/50	LEAK DISCOVERY
OTHER	01/01/50	LEAK REPORTED
ENFORCEMENT	12/14/2010	CLOSURE/NO FURTHER ACTION LETTER
ENFORCEMENT	11/01/2010	NOTIFICATION - PUBLIC PARTICIPATION DOCUMENT
ENFORCEMENT	08/29/2010	TECHNICAL CORRESPONDENCE / ASSISTANCE / OTHER
RESPONSE	07/26/2010	CORRESPONDENCE
ENFORCEMENT	05/10/2010	TECHNICAL CORRESPONDENCE / ASSISTANCE / OTHER

GeoTracker Cleanup Sites (CLEANUPSITES)

TYPE OF ACTION:	DATE:	ACTION:
ENFORCEMENT	05/10/2010	TECHNICAL CORRESPONDENCE / ASSISTANCE / OTHER
ENFORCEMENT	03/10/2010	TECHNICAL CORRESPONDENCE / ASSISTANCE / OTHER
ENFORCEMENT	12/14/2007	TECHNICAL CORRESPONDENCE / ASSISTANCE / OTHER
RESPONSE	12/06/2007	CORRESPONDENCE
ENFORCEMENT	11/16/2007	STAFF LETTER
RESPONSE	11/09/2007	CORRESPONDENCE
OTHER	10/25/2007	LEAK REPORTED
OTHER	12/30/1999	LEAK DISCOVERY

STATUS HISTORY

STATUS:	DATE:
COMPLETED - CASE CLOSED	12/10/2007
OPEN - SITE ASSESSMENT	12/10/2007
OPEN - CASE BEGIN DATE	12/30/1999

CONTACT DETAILS

ORGANIZATION: **SAN FRANCISCO BAY RWQCB (REGION 2)**
ADDRESS: **1515 CLAY ST SUITE 1400**
CITY: **OAKLAND**
CONTACT NAME: **ADRIANA CONSTANTINESCU**
CONTACT TYPE: **REGIONAL BOARD CASEWORKER**
CONTACT PHONE: **NOT REPORTED**
EMAIL: **ACONSTANTINESCU@WATERBOARDS.CA.GOV**

ORGANIZATION: **SAN JOSE, CITY OF**
ADDRESS: **777 N. FIRST, SUITE 450**
CITY: **SAN JOSE**
CONTACT NAME: **NAPP FUKUDA**
CONTACT TYPE: **LOCAL AGENCY CASEWORKER**
CONTACT PHONE: **NOT REPORTED**
EMAIL: **NOT REPORTED**

[Back to Report Summary](#)

Spills, Leaks, Investigation & Cleanup Recovery Listing (SLIC)

[MAP ID# 17](#)

Distance from Property: 0.157 mi. (829 ft.) NNW
Elevation: 76 ft. (Lower than TP)

INCIDENT INFORMATION

GLOBAL ID#: SL0608508545
NAME: BLOCK 2 CITY OF SAN JOSE PARKING LOT
ADDRESS: 8 EAST SAN FERNANADO STREET
SAN JOSE CA 95113
LEAD AGENCY: SAN FRANCISCO BAY RWQCB (REGION 2)
LEAD AGENCY CONTACT: ADRIANA CONSTANTINESCU
LEAD AGENCY CASE #: 43S1110
SUBSTANCE RELEASED: 8, NNM
RESPONSIBLE PARTY: NOT REPORTED

[Back to Report Summary](#)

Statewide Environmental Evaluation and Planning System (SWEEPS)

MAP ID# 18

Distance from Property: 0.162 mi. (855 ft.) WNW
Elevation: 93 ft. (Lower than TP)

FACILITY INFORMATION

FACILITY #: 400537 STATUS: ACTIVE
BOE: NOT REPORTED JURISDICTION: CITY OF SAN JOSE
NAME: WELLS FARGO BUILDING #9460 AGENCY: HAZARDOUS MATERIALS PROGRAM
ADDRESS: 121 PK CTR PLZ HIRIS
SAN JOSE, CA

TANK INFORMATION

TANK #: 000001 CAPACITY: 1000
INSTALLED: NOT REPORTED REMOVED: NOT REPORTED
TANK USE: M.V. FUEL STORAGE TYPE: PRODUCT
CONTENT: DIESEL CONTAINMENT: NOT REPORTED

[Back to Report Summary](#)

GeoTracker Cleanup Sites (CLEANUPSITES)

MAP ID# 19

Distance from Property: 0.17 mi. (898 ft.) N
Elevation: 76 ft. (Lower than TP)

FACILITY INFORMATION

GLOBAL ID: SL0608548367
URL LINK: [CLICK HERE](#)
BUSINESS NAME: HEART OF THE CITY - BLOCK 3
ADDRESS: 100 SOUTH SECOND STREET
SAN JOSE, CA
COUNTY: SANTA CLARA

FACILITY DETAILS

CASE TYPE: CLEANUP PROGRAM SITE
CASE NUMBER: 43S1109
STATUS: OPEN - INACTIVE 09/15/2015
POTENTIAL CONTAMINATION:
* PETROLEUM - AUTOMOTIVE GASOLINES, * SOLVENTS, STODDARD SOLVENT / MINERAL SPRITS / DISTILLATES
POTENTIAL MEDIA AFFECTED:

OTHER GROUNDWATER (USES OTHER THAN DRINKING WATER)

SITE HISTORY:

DEVELOPMENT OF SITE IS IN TWO PHASES. PHASE I IS COMPLETE. ABOUT ONE HALF OF THE SITE IS INCLUDED IN PHASE 1. PHASE 1 WAS EXCAVATED TO 30-40 FEET AND DEWATERED DURING CONSTRUCTION. CONTAMINATED SOIL AND GROUNDWATER WERE HANDLED IN ACCORDANCE WITH AN APPROVED RAP. AN NFA LETTER WAS ISSUED FOR THE PHASE 1 PORTION OF THE SITE. PHASE 2 IS CURRENTLY A PARKING LOT. A RAP WAS BEING DEVELOPED FOR PHASE 2 PRIOR TO THE ELIMINATION OF THE REDEVELOPMENT AGENCY. CURRENTLY THE SITE R.P. FOR THE PHASE 2 PORTION OF THE SITE IS THE SUCESSOR AGENCY TO THE SAN JOSE REDEVELOPMENT AGENCY.

REGULATORY ACTIVITIES

TYPE OF ACTION:	DATE:	ACTION:
OTHER	01/01/50	LEAK DISCOVERY
OTHER	01/01/50	LEAK REPORTED
REMEDIATION	01/01/50	EXCAVATION
REMEDIATION	01/01/50	PUMP & TREAT (P&T) GROUNDWATER
ENFORCEMENT	01/10/2010	STAFF LETTER
REMEDIATION	03/30/2006	PUMP & TREAT (P&T) GROUNDWATER
REMEDIATION	03/01/2006	EXCAVATION
OTHER	01/30/2004	LEAK REPORTED
OTHER	05/16/2003	LEAK DISCOVERY

STATUS HISTORY

STATUS:	DATE:
OPEN - INACTIVE	09/15/2015
OPEN - SITE ASSESSMENT	01/07/2010
OPEN - VERIFICATION MONITORING	11/02/2007
OPEN - SITE ASSESSMENT	01/30/2005
OPEN - CASE BEGIN DATE	05/16/2003

CONTACT DETAILS

ORGANIZATION: SAN FRANCISCO BAY RWQCB (REGION 2)

GeoTracker Cleanup Sites (CLEANUPSITES)

ADDRESS: 1515 CLAY ST., STE. 1400

CITY: OAKLAND

CONTACT NAME: DAVID BARR

CONTACT TYPE: REGIONAL BOARD CASEWORKER

CONTACT PHONE: NOT REPORTED

EMAIL: DBARR@WATERBOARDS.CA.GOV

[Back to Report Summary](#)

Spills, Leaks, Investigation & Cleanup Recovery Listing (SLIC)

MAP ID# 19

Distance from Property: 0.164 mi. (866 ft.) N
Elevation: 76 ft. (Lower than TP)

INCIDENT INFORMATION

GLOBAL ID#: SL0608548367
NAME: HEART OF THE CITY - BLOCK 3
ADDRESS: 100 SOUTH SECOND STREET
SAN JOSE CA 95113
LEAD AGENCY: SAN FRANCISCO BAY RWQCB (REGION 2)
LEAD AGENCY CONTACT: DAVID BARR
LEAD AGENCY CASE #: 43S1109
SUBSTANCE RELEASED: 13, 8052413, SUB020
RESPONSIBLE PARTY: NOT REPORTED

[Back to Report Summary](#)

Historical Cortese List (HISTCORTESE)

[MAP ID# 20](#)

Distance from Property: 0.168 mi. (887 ft.) ESE

Elevation: 95 ft. (Higher than TP)

FACILITY INFORMATION

GEOSEARCH ID: 43-1729COR

ID#: 43-1729

NAME: TIRE STORE

ADDRESS: 404 2ND
SAN JOSE, CA

[Back to Report Summary](#)

GeoTracker Cleanup Sites (CLEANUPSITES)

MAP ID# 21

Distance from Property: 0.17 mi. (898 ft.) SW
Elevation: 92 ft. (Lower than TP)

FACILITY INFORMATION

GLOBAL ID: T0608501284
URL LINK: [CLICK HERE](#)
BUSINESS NAME: SHELL
ADDRESS: 270 W SAN CARLOS ST
SAN JOSE, CA 95110
COUNTY: SANTA CLARA

FACILITY DETAILS

CASE TYPE: LUST CLEANUP SITE
CASE NUMBER: NOT REPORTED
STATUS: COMPLETED - CASE CLOSED 06/11/1996
POTENTIAL CONTAMINATION:

GASOLINE

POTENTIAL MEDIA AFFECTED:

OTHER GROUNDWATER (USES OTHER THAN DRINKING WATER)

SITE HISTORY:

NOT REPORTED

REGULATORY ACTIVITIES

TYPE OF ACTION:	DATE:	ACTION:
OTHER	01/01/50	LEAK REPORTED
REMEDIAATION	01/01/50	EXCAVATION
ENFORCEMENT	06/11/1996	CLOSURE/NO FURTHER ACTION LETTER
RESPONSE	06/11/1996	OTHER REPORT / DOCUMENT
RESPONSE	01/15/1996	MONITORING REPORT - QUARTERLY
ENFORCEMENT	11/04/1995	STAFF LETTER - #25971
ENFORCEMENT	03/26/1992	NOTICE OF VIOLATION - #39830
OTHER	02/07/1984	LEAK REPORTED
REMEDIAATION	02/01/1984	EXCAVATION

STATUS HISTORY

STATUS:	DATE:
COMPLETED - CASE CLOSED	06/11/1996
OPEN - SITE ASSESSMENT	02/07/1989
OPEN - SITE ASSESSMENT	07/09/1984
OPEN - CASE BEGIN DATE	02/07/1984

CONTACT DETAILS

ORGANIZATION: SAN FRANCISCO BAY RWQCB (REGION 2)
ADDRESS: 1515 CLAY ST SUITE 1400
CITY: OAKLAND
CONTACT NAME: REGIONAL WATER BOARD
CONTACT TYPE: REGIONAL BOARD CASEWORKER
CONTACT PHONE: NOT REPORTED
EMAIL: NOT REPORTED
ORGANIZATION: SANTA CLARA COUNTY LOP

GeoTracker Cleanup Sites (CLEANUPSITES)

ADDRESS: 1555 BERGER DRIVE, SUITE 300

CITY: SAN JOSE

CONTACT NAME: UST CASE WORKER

CONTACT TYPE: LOCAL AGENCY CASEWORKER

CONTACT PHONE: 4089183400

EMAIL: NOT REPORTED

[Back to Report Summary](#)

Historical Cortese List (HISTCORTESE)

[MAP ID# 21](#)

Distance from Property: 0.17 mi. (898 ft.) SW

Elevation: 92 ft. (Lower than TP)

FACILITY INFORMATION

GEOSEARCH ID: 43-1306COR

ID#: 43-1306

NAME: SHELL

ADDRESS: 270 SAN CARLOS

SAN JOSE, CA

[Back to Report Summary](#)

Leaking Underground Storage Tanks (LUST)

MAP ID# 21

Distance from Property: 0.17 mi. (898 ft.) SW
Elevation: 92 ft. (Lower than TP)

FACILITY INFORMATION

GLOBAL ID: T0608501284

URL LINK: [CLICK HERE](#)

BUSINESS NAME: SHELL

ADDRESS: 270 W SAN CARLOS ST
SAN JOSE, CA 95110

COUNTY: SANTA CLARA

FACILITY DETAILS

CASE TYPE: LUST CLEANUP SITE

CASE NUMBER: NOT REPORTED

STATUS: 06/11/1996

POTENTIAL CONTAMINATION:

GASOLINE

POTENTIAL MEDIA AFFECTED:

OTHER GROUNDWATER (USES OTHER THAN DRINKING WATER)

SITE HISTORY:

NOT REPORTED

HISTORICAL FACILITY DETAILS

NO HISTORICAL DETAIL(S) INFORMATION REPORTED FOR THIS FACILITY

[Back to Report Summary](#)

Underground Storage Tanks (USTCUPA)

[MAP ID# 21](#)

Distance from Property: 0.193 mi. (1,019 ft.) SW
Elevation: 92 ft. (Lower than TP)

FACILITY INFORMATION

GEOSEARCH ID: 2823287045 FACILITY ID: NOT REPORTED
NAME: HILTON SAN JOSE
ADDRESS: 300 ALMADEN BL
 SAN JOSE, CA 95110
COUNTY: SANTA CLARA

FACILITY DETAILS

OTHER FACILITY NAME(S) LISTED FOR THIS SITE: HILTON SAN JOSE
PERMIT AGENCY: SANTA CLARA COUNTY ENVIRONMENTAL HEALTH
FACILITY DETAILS LINK: [Click Here](#)

[Back to Report Summary](#)

Historical Cortese List (HISTCORTESE)

[MAP ID# 22](#)

Distance from Property: 0.175 mi. (924 ft.) SE
Elevation: 95 ft. (Higher than TP)

FACILITY INFORMATION

GEOSEARCH ID: 2930COR

ID#: 2930

NAME: MARKET PLACE

ADDRESS: 439 1ST
SAN JOSE, CA 95113

[Back to Report Summary](#)

GeoTracker Cleanup Sites (CLEANUPSITES)

MAP ID# 23

Distance from Property: 0.193 mi. (1,019 ft.) NNW
Elevation: 88 ft. (Lower than TP)

FACILITY INFORMATION

GLOBAL ID: T0608591632

URL LINK: [CLICK HERE](#)

BUSINESS NAME: ELECTRIC BATTERY AND CARB

ADDRESS: 718 AND 724 SOUTH FIRST STREET

SAN JOSE, CA 95113

COUNTY: SANTA CLARA

FACILITY DETAILS

CASE TYPE: CLEANUP PROGRAM SITE

CASE NUMBER: 43S0322

STATUS: COMPLETED - CASE CLOSED 04/21/2017

POTENTIAL CONTAMINATION:

TETRACHLOROETHYLENE (PCE), DIESEL, GASOLINE, STODDARD SOLVENT / MINERAL SPIRITS / DISTILLATES, TOTAL PETROLEUM HYDROCARBONS (TPH)

POTENTIAL MEDIA AFFECTED:

AQUIFER USED FOR DRINKING WATER SUPPLY, OTHER GROUNDWATER (USES OTHER THAN DRINKING WATER), SOIL, SOIL VAPOR

SITE HISTORY:

THIS CASE IS ASSOCIATED WITH THE FOLLOWING TWO CASES: T10000008312 EXPERT CLEANERS (NON-CASE) T0608502083 GRIFFIN PROPERTY (CLOSED) CASE CLOSURE/NO FURTHER ACTION: ON JANUARY 20, 2016, THE REGIONAL WATER BOARD REQUIRED A SITE HISTORY REPORT FOR EXPERT CLEANERS LOCATED AT THE SITE ADDRESS. THE RESPONSE RECEIVED ON JANUARY 26, 2016 INDICATED SOIL AND GROUNDWATER INVESTIGATIONS WERE CONDUCTED PREVIOUSLY AT THE PROPERTY UNDER THE CASE NAME "GRIFFIN PROPERTY" AND A COPY OF THE REGIONAL WATER BOARD CASE CLOSURE LETTER DATED JANUARY 7, 2002 WAS PROVIDED. IN APRIL 2017, THE REGIONAL WATER BOARD ISSUED A RESCISSION OF THE JANUARY 20, 2016 SITE HISTORY REPORT REQUEST. SEE EXPERT CLEANERS, GLOBAL ID # T10000008312, FOR THE RESCISSION LETTER. SITE HISTORY: EXPERT DRY CLEANERS OPERATED AT THIS SITE (724 SOUTH FIRST STREET) FOR TWENTY YEARS (1959-1979). ORVILL GRIFFIN PURCHASED THE PROPERTY (718 AND 724 SOUTH FIRST STREET) IN JUNE 1979 AND OPERATED AN AUTO PARTS AND REPAIR FACILITY. THE CITY OF SJ FIRE DEPT REQUIRED OWNER TO REMOVE THE USTS (ONE GASOLINE AND ONE STODDARD SOLVENT) AND ASSOCIATED PIPING (URF DATED 08/29/1991). THE OWNER DISCOVERED FOUR MORE USTS DURING EXCAVATION. THE OWNER REMOVED ALL SIX USTS ON JULY 9, 1991. THE USTS ARE LISTED BELOW: UST #1 1,500 GALLONS DIESEL UST #2 250 GALLONS STODDARD SOLVENT UST #3 500 GALLONS STODDARD SOLVENT UST #4 250 GALLONS STODDARD SOLVENT UST #5 100 GALLONS STODDARD SOLVENT UST #6 200 GALLONS STODDARD SOLVENT APPROXIMATELY 600 TONS OF SOIL SURROUNDING THE USTS AND BENEATH THE FORMER DRY CLEANER BUILDING WAS EXCAVATED AND REMOVED. THE EXCAVATION WAS BACKFILLED AND THE SURFACE WAS PAVED FOR PARKING AND STORAGE. THE MAIN CONTAMINANTS OF CONCERN DETECTED IN SOIL WERE TPHG, TPHD, AND PCE. PCE OR OTHER VOCs WERE NOT DETECTED IN GROUNDWATER AFTER USTS WERE REMOVED IN JULY 1991 AND SOIL OVEREXCAVATED IN AUGUST 1991.

REGULATORY ACTIVITIES

TYPE OF ACTION:	DATE:	ACTION:
OTHER	01/01/50	LEAK REPORTED
ENFORCEMENT	04/21/2017	TECHNICAL CORRESPONDENCE / ASSISTANCE / OTHER
RESPONSE	02/29/2016	OTHER REPORT / DOCUMENT
ENFORCEMENT	01/20/2016	13267 REQUIREMENT
RESPONSE	01/07/2002	CORRESPONDENCE

GeoTracker Cleanup Sites (CLEANUPSITES)

TYPE OF ACTION:	DATE:	ACTION:
ENFORCEMENT	01/07/2002	CLOSURE/NO FURTHER ACTION LETTER
RESPONSE	10/22/1996	CORRESPONDENCE
RESPONSE	07/27/1994	OTHER REPORT / DOCUMENT
ENFORCEMENT	06/07/1994	STAFF LETTER
ENFORCEMENT	03/01/1993	STAFF LETTER
RESPONSE	07/25/1992	OTHER REPORT / DOCUMENT
RESPONSE	04/28/1992	CORRESPONDENCE
RESPONSE	02/20/1992	OTHER REPORT / DOCUMENT
RESPONSE	01/30/1992	OTHER REPORT / DOCUMENT
RESPONSE	01/29/1992	OTHER REPORT / DOCUMENT
RESPONSE	10/18/1991	OTHER REPORT / DOCUMENT
RESPONSE	09/22/1991	OTHER REPORT / DOCUMENT
ENFORCEMENT	09/16/1991	STAFF LETTER
RESPONSE	09/14/1991	OTHER REPORT / DOCUMENT
RESPONSE	08/30/1991	OTHER REPORT / DOCUMENT
OTHER	08/29/1991	LEAK REPORTED
RESPONSE	08/29/1991	OTHER REPORT / DOCUMENT
RESPONSE	08/16/1991	OTHER REPORT / DOCUMENT
RESPONSE	08/13/1991	OTHER REPORT / DOCUMENT
RESPONSE	07/11/1991	OTHER REPORT / DOCUMENT
RESPONSE	07/10/1991	OTHER REPORT / DOCUMENT
OTHER	07/09/1991	LEAK STOPPED
RESPONSE	06/14/1991	OTHER REPORT / DOCUMENT

STATUS HISTORY

STATUS:	DATE:
COMPLETED - CASE CLOSED	04/21/2017
INFORMATIONAL ITEM	04/16/2016
INFORMATIONAL ITEM	02/05/2016
INFORMATIONAL ITEM	01/08/2016
INFORMATIONAL ITEM	04/17/2009
INFORMATIONAL ITEM	01/07/2002
INFORMATIONAL ITEM	09/16/1991
INFORMATIONAL ITEM	08/29/1991
OPEN - CASE BEGIN DATE	08/29/1991

CONTACT DETAILS

ORGANIZATION: SAN FRANCISCO BAY RWQCB (REGION 2)
ADDRESS: 1515 CLAY STREET, SUITE 1400
CITY: OAKLAND
CONTACT NAME: CELINA HERNANDEZ
CONTACT TYPE: REGIONAL BOARD CASEWORKER
CONTACT PHONE: 5106222447
EMAIL: CELINA.HERNANDEZ@WATERBOARDS.CA.GOV
ORGANIZATION: SAN FRANCISCO BAY RWQCB (REGION 2)
ADDRESS: 1515 CLAY ST SUITE 1400

GeoTracker Cleanup Sites (CLEANUPSITES)

CITY: **OAKLAND**

CONTACT NAME: **REGIONAL WATER BOARD**

CONTACT TYPE: **REGIONAL BOARD CASEWORKER**

CONTACT PHONE: **NOT REPORTED**

EMAIL: **NOT REPORTED**

[Back to Report Summary](#)

GeoTracker Cleanup Sites (CLEANUPSITES)

MAP ID# 24

Distance from Property: 0.196 mi. (1,035 ft.) NW
Elevation: 91 ft. (Lower than TP)

FACILITY INFORMATION

GLOBAL ID: T0608500516
URL LINK: [CLICK HERE](#)
BUSINESS NAME: DIOCESE OF SAN JOSE
ADDRESS: 80 S MARKET ST
SAN JOSE, CA 95113
COUNTY: SANTA CLARA

FACILITY DETAILS

CASE TYPE: LUST CLEANUP SITE
CASE NUMBER: NOT REPORTED
STATUS: COMPLETED - CASE CLOSED 05/22/2001
POTENTIAL CONTAMINATION:
HEATING OIL / FUEL OIL
POTENTIAL MEDIA AFFECTED:
OTHER GROUNDWATER (USES OTHER THAN DRINKING WATER)
SITE HISTORY:
NOT REPORTED

REGULATORY ACTIVITIES

TYPE OF ACTION:	DATE:	ACTION:
OTHER	01/01/50	LEAK REPORTED
REMEDIAATION	01/01/50	EXCAVATION
RESPONSE	06/03/2005	OTHER REPORT / DOCUMENT
RESPONSE	06/03/2005	OTHER REPORT / DOCUMENT
ENFORCEMENT	06/03/2005	OTHER REPORT
RESPONSE	01/03/2001	SOIL AND WATER INVESTIGATION REPORT
RESPONSE	12/05/2000	PRELIMINARY SITE ASSESSMENT REPORT
RESPONSE	09/12/2000	OTHER WORKPLAN
ENFORCEMENT	09/06/2000	STAFF LETTER - #26723
RESPONSE	08/01/2000	SOIL AND WATER INVESTIGATION WORKPLAN
ENFORCEMENT	06/17/2000	STAFF LETTER - #26721
ENFORCEMENT	06/11/1998	STAFF LETTER - #26710
OTHER	06/11/1998	LEAK REPORTED
RESPONSE	06/11/1998	OTHER REPORT / DOCUMENT
RESPONSE	06/20/1996	SOIL AND WATER INVESTIGATION WORKPLAN
ENFORCEMENT	05/06/1996	STAFF LETTER - #26719
ENFORCEMENT	01/23/1996	NOTICE OF RESPONSIBILITY - #39886
RESPONSE	06/21/1991	SOIL AND WATER INVESTIGATION REPORT
ENFORCEMENT	03/23/1991	STAFF LETTER - #26717
RESPONSE	01/21/1991	SOIL AND WATER INVESTIGATION REPORT
ENFORCEMENT	10/23/1990	STAFF LETTER - #26715
ENFORCEMENT	10/01/1990	WARNING LETTER - #26714
RESPONSE	04/07/1990	OTHER REPORT / DOCUMENT
RESPONSE	10/02/1989	SOIL AND WATER INVESTIGATION WORKPLAN

GeoTracker Cleanup Sites (CLEANUPSITES)

TYPE OF ACTION:	DATE:	ACTION:
ENFORCEMENT	08/18/1989	STAFF LETTER - #26712
RESPONSE	07/03/1989	UNAUTHORIZED RELEASE FORM
RESPONSE	04/13/1989	TANK REMOVAL REPORT / UST SAMPLING REPORT
REMEDICATION	04/04/1989	EXCAVATION
RESPONSE	01/01/1989	CORRESPONDENCE

STATUS HISTORY

STATUS:	DATE:
COMPLETED - CASE CLOSED	05/22/2001
OPEN - SITE ASSESSMENT	03/30/1989
OPEN - CASE BEGIN DATE	02/28/1989
OPEN - SITE ASSESSMENT	02/28/1989

CONTACT DETAILS

ORGANIZATION: **SAN FRANCISCO BAY RWQCB (REGION 2)**
ADDRESS: **1515 CLAY ST SUITE 1400**
CITY: **OAKLAND**
CONTACT NAME: **REGIONAL WATER BOARD**
CONTACT TYPE: **REGIONAL BOARD CASEWORKER**
CONTACT PHONE: **NOT REPORTED**
EMAIL: **NOT REPORTED**

ORGANIZATION: **SANTA CLARA COUNTY LOP**
ADDRESS: **1555 BERGER DRIVE, SUITE 300**
CITY: **SAN JOSE**
CONTACT NAME: **UST CASE WORKER**
CONTACT TYPE: **LOCAL AGENCY CASEWORKER**
CONTACT PHONE: **4089183400**
EMAIL: **NOT REPORTED**

[Back to Report Summary](#)

Historical Cortese List (HISTCORTESE)

[MAP ID# 24](#)

Distance from Property: 0.218 mi. (1,151 ft.) NW
Elevation: 91 ft. (Lower than TP)

FACILITY INFORMATION

GEOSEARCH ID: 43-0470COR

ID#: 43-0470

NAME: DIOCESE OF SAN JOSE

ADDRESS: 80 MARKET
SAN JOSE, CA

[Back to Report Summary](#)

Leaking Underground Storage Tanks (LUST)

MAP ID# 24

Distance from Property: 0.196 mi. (1,035 ft.) NW
Elevation: 91 ft. (Lower than TP)

FACILITY INFORMATION

GLOBAL ID: T0608500516

URL LINK: [CLICK HERE](#)

BUSINESS NAME: DIOCESE OF SAN JOSE

ADDRESS: 80 S MARKET ST
SAN JOSE, CA 95113

COUNTY: SANTA CLARA

FACILITY DETAILS

CASE TYPE: LUST CLEANUP SITE

CASE NUMBER: NOT REPORTED

STATUS: 05/22/2001

POTENTIAL CONTAMINATION:

HEATING OIL / FUEL OIL

POTENTIAL MEDIA AFFECTED:

OTHER GROUNDWATER (USES OTHER THAN DRINKING WATER)

SITE HISTORY:

NOT REPORTED

HISTORICAL FACILITY DETAILS

NO HISTORICAL DETAIL(S) INFORMATION REPORTED FOR THIS FACILITY

[Back to Report Summary](#)

Historical Cortese List (HISTCORTESE)

[MAP ID# 25](#)

Distance from Property: 0.199 mi. (1,051 ft.) NE

Elevation: 85 ft. (Lower than TP)

FACILITY INFORMATION

GEOSEARCH ID: 43-0721COR

ID#: 43-0721

NAME: SJ REDEVELOPMENT AGENCY

ADDRESS: 151 4TH

SAN JOSE, CA 95112

[Back to Report Summary](#)

GeoTracker Cleanup Sites (CLEANUPSITES)

MAP ID# 26

Distance from Property: 0.222 mi. (1,172 ft.) W
Elevation: 95 ft. (Higher than TP)

FACILITY INFORMATION

GLOBAL ID: SL0608569528

URL LINK: [CLICK HERE](#)

BUSINESS NAME: DIVCO WEST PROPERTIES [NPDES]

ADDRESS: 150 ALMADEN BLVD.

SAN JOSE, CA

COUNTY: SANTA CLARA

FACILITY DETAILS

CASE TYPE: NON-CASE INFORMATION

CASE NUMBER: 43S1052

STATUS: INFORMATIONAL ITEM 01/01/1990

POTENTIAL CONTAMINATION:

* SOLVENTS

POTENTIAL MEDIA AFFECTED:

OTHER GROUNDWATER (USES OTHER THAN DRINKING WATER)

SITE HISTORY:

NO WATER BOARD OVERSIGHT OF CLEANUP AT THIS SITE. THIS CASE IS INCLUDED IN GEOTRACKER BECAUSE THE SITE IS COVERED BY THE WATER BOARD'S NPDES GENERAL PERMITS FOR DISCHARGES FROM "PUMP AND TREAT" SYSTEMS TO SURFACE WATERS (ONE EACH FOR FUELS- AND VOC-IMPACTED SITES). THIS CAN HAPPEN FOR TWO REASONS: (I) THE SITE IS OVERSEEN BY ANOTHER AGENCY (E.G., USEPA OR DTSC) AND NEEDS COVERAGE UNDER ONE OF THE NPDES GENERAL PERMITS OR (II) CONSTRUCTION DEWATERING IN AN AREA OF GROUNDWATER CONTAMINATION NECESSITATES NPDES GENERAL PERMIT COVERAGE. INCLUDING THIS CASE IN GEOTRACKER HELPS STAFF TO RECEIVE AND REVIEW REQUIRED NPDES REPORTS.

REGULATORY ACTIVITIES

TYPE OF ACTION:	DATE:	ACTION:
OTHER	01/01/50	LEAK REPORTED
REMEDIATION	01/01/50	PUMP & TREAT (P&T) GROUNDWATER
REMEDIATION	01/01/1990	PUMP & TREAT (P&T) GROUNDWATER
OTHER	01/02/1965	LEAK REPORTED

STATUS HISTORY

STATUS:	DATE:
INFORMATIONAL ITEM	01/01/1990
INFORMATIONAL ITEM	01/01/1990
INFORMATIONAL ITEM	01/01/1990
OPEN - CASE BEGIN DATE	01/01/1990

CONTACT DETAILS

ORGANIZATION: SAN FRANCISCO BAY RWQCB (REGION 2)

ADDRESS: 1515 CLAY ST, SUITE 1400

CITY: OAKLAND

CONTACT NAME: MARCOS DE LA CRUZ

CONTACT TYPE: REGIONAL BOARD CASEWORKER

CONTACT PHONE: 5106222365

EMAIL: MARCOS.DELACRUZ@WATERBOARDS.CA.GOV

GeoTracker Cleanup Sites (CLEANUPSITES)

[Back to Report Summary](#)

Spills, Leaks, Investigation & Cleanup Recovery Listing (SLIC)

MAP ID# 26

Distance from Property: 0.201 mi. (1,061 ft.) W
Elevation: 95 ft. (Higher than TP)

INCIDENT INFORMATION

GLOBAL ID#: SL0608569528
NAME: DIVCO WEST PROPERTIES
ADDRESS: 150 ALMADEN BLVD.
SAN JOSE CA 95113
LEAD AGENCY: SAN FRANCISCO BAY RWQCB (REGION 2)
LEAD AGENCY CONTACT: DEREK WHITWORTH
LEAD AGENCY CASE #: 43S1052
SUBSTANCE RELEASED: 13
RESPONSIBLE PARTY: NOT REPORTED

[Back to Report Summary](#)

GeoTracker Cleanup Sites (CLEANUPSITES)

MAP ID# 27

Distance from Property: 0.206 mi. (1,088 ft.) WSW
Elevation: 90 ft. (Lower than TP)

FACILITY INFORMATION

GLOBAL ID: T0608502087
URL LINK: [CLICK HERE](#)
BUSINESS NAME: SAN JOSE, CITY OF
ADDRESS: W SAN CARLOS ST & ALMADEN BLVD
SAN JOSE, CA 95120
COUNTY: SANTA CLARA

FACILITY DETAILS

CASE TYPE: LUST CLEANUP SITE
CASE NUMBER: NOT REPORTED
STATUS: COMPLETED - CASE CLOSED 10/21/1998
POTENTIAL CONTAMINATION:

DIESEL

POTENTIAL MEDIA AFFECTED:

SOIL

SITE HISTORY:

NOT REPORTED

REGULATORY ACTIVITIES

TYPE OF ACTION:	DATE:	ACTION:
OTHER	01/01/50	LEAK REPORTED
ENFORCEMENT	10/21/1998	CLOSURE/NO FURTHER ACTION LETTER
RESPONSE	08/24/1998	SOIL AND WATER INVESTIGATION REPORT
RESPONSE	08/05/1998	OTHER REPORT / DOCUMENT
ENFORCEMENT	06/29/1998	STAFF LETTER - #25968
RESPONSE	06/22/1998	OTHER REPORT / DOCUMENT
RESPONSE	12/31/1997	OTHER REPORT / DOCUMENT
ENFORCEMENT	07/17/1996	NOTICE OF RESPONSIBILITY - #39829
RESPONSE	08/31/1988	OTHER REPORT / DOCUMENT
OTHER	12/31/1987	LEAK REPORTED

STATUS HISTORY

STATUS:	DATE:
COMPLETED - CASE CLOSED	10/21/1998
OPEN - SITE ASSESSMENT	10/20/1998
OPEN - CASE BEGIN DATE	08/27/1987
OPEN - SITE ASSESSMENT	08/27/1987

CONTACT DETAILS

ORGANIZATION: SAN FRANCISCO BAY RWQCB (REGION 2)
ADDRESS: 1515 CLAY ST SUITE 1400
CITY: OAKLAND
CONTACT NAME: REGIONAL WATER BOARD
CONTACT TYPE: REGIONAL BOARD CASEWORKER
CONTACT PHONE: NOT REPORTED
EMAIL: NOT REPORTED

GeoTracker Cleanup Sites (CLEANUPSITES)

ORGANIZATION: **SANTA CLARA COUNTY LOP**
ADDRESS: **1555 BERGER DRIVE, SUITE 300**
CITY: **SAN JOSE**
CONTACT NAME: **UST CASE WORKER**
CONTACT TYPE: **LOCAL AGENCY CASEWORKER**
CONTACT PHONE: **4089183400**
EMAIL: **NOT REPORTED**

[Back to Report Summary](#)

Leaking Underground Storage Tanks (LUST)

MAP ID# 27

Distance from Property: 0.206 mi. (1,088 ft.) WSW

Elevation: 90 ft. (Lower than TP)

FACILITY INFORMATION

GLOBAL ID: T0608502087

URL LINK: [CLICK HERE](#)

BUSINESS NAME: SAN JOSE, CITY OF

ADDRESS: W SAN CARLOS ST & ALMADEN BLVD

SAN JOSE, CA 95120

COUNTY: SANTA CLARA

FACILITY DETAILS

CASE TYPE: LUST CLEANUP SITE

CASE NUMBER: NOT REPORTED

STATUS: 10/21/1998

POTENTIAL CONTAMINATION:

DIESEL

POTENTIAL MEDIA AFFECTED:

SOIL

SITE HISTORY:

NOT REPORTED

HISTORICAL FACILITY DETAILS

NO HISTORICAL DETAIL(S) INFORMATION REPORTED FOR THIS FACILITY

[Back to Report Summary](#)

GeoTracker Cleanup Sites (CLEANUPSITES)

MAP ID# 28

Distance from Property: 0.212 mi. (1,119 ft.) N
Elevation: 76 ft. (Lower than TP)

FACILITY INFORMATION

GLOBAL ID: T0608503601
URL LINK: [CLICK HERE](#)
BUSINESS NAME: PF CHANGS CHINA BISTRO
ADDRESS: 98 S. 2ND STREET
SAN JOSE, CA 95113
COUNTY: SANTA CLARA

FACILITY DETAILS

CASE TYPE: LUST CLEANUP SITE
CASE NUMBER: NOT REPORTED
STATUS: COMPLETED - CASE CLOSED 08/09/2006
POTENTIAL CONTAMINATION:
DIESEL

POTENTIAL MEDIA AFFECTED:
OTHER GROUNDWATER (USES OTHER THAN DRINKING WATER)

SITE HISTORY:

NOT REPORTED

REGULATORY ACTIVITIES

TYPE OF ACTION:	DATE:	ACTION:
OTHER	01/01/50	LEAK REPORTED
REMEDIATION	01/01/50	EXCAVATION
ENFORCEMENT	08/09/2006	CLOSURE/NO FURTHER ACTION LETTER - #600298
RESPONSE	08/09/2006	OTHER REPORT / DOCUMENT
RESPONSE	04/21/2006	SOIL AND WATER INVESTIGATION REPORT
ENFORCEMENT	12/19/2005	STAFF LETTER
RESPONSE	04/04/2005	SOIL AND WATER INVESTIGATION REPORT
ENFORCEMENT	01/04/2005	STAFF LETTER - #46295
RESPONSE	10/07/2004	SOIL AND WATER INVESTIGATION WORKPLAN
ENFORCEMENT	09/07/2004	NOTICE OF RESPONSIBILITY - #407090
ENFORCEMENT	09/07/2004	STAFF LETTER - #44931
OTHER	01/06/2004	LEAK REPORTED
RESPONSE	01/01/2004	CORRESPONDENCE
REMEDIATION	12/09/2003	EXCAVATION

STATUS HISTORY

STATUS:	DATE:
COMPLETED - CASE CLOSED	08/09/2006
OPEN - SITE ASSESSMENT	09/07/2004
OPEN - CASE BEGIN DATE	01/06/2004

CONTACT DETAILS

ORGANIZATION: SAN FRANCISCO BAY RWQCB (REGION 2)
ADDRESS: 1515 CLAY ST SUITE 1400
CITY: OAKLAND
CONTACT NAME: REGIONAL WATER BOARD

GeoTracker Cleanup Sites (CLEANUPSITES)

CONTACT TYPE: REGIONAL BOARD CASEWORKER

CONTACT PHONE: NOT REPORTED

EMAIL: NOT REPORTED

[Back to Report Summary](#)

Leaking Underground Storage Tanks (LUST)

MAP ID# 28

Distance from Property: 0.216 mi. (1,140 ft.) N
Elevation: 76 ft. (Lower than TP)

FACILITY INFORMATION

GLOBAL ID: T0608503601

URL LINK: [CLICK HERE](#)

BUSINESS NAME: PF CHANGS CHINA BISTRO

ADDRESS: 98 S. 2ND STREET
SAN JOSE, CA 95113

COUNTY: SANTA CLARA

FACILITY DETAILS

CASE TYPE: LUST CLEANUP SITE

CASE NUMBER: NOT REPORTED

STATUS: 08/09/2006

POTENTIAL CONTAMINATION:

DIESEL

POTENTIAL MEDIA AFFECTED:

OTHER GROUNDWATER (USES OTHER THAN DRINKING WATER)

SITE HISTORY:

NOT REPORTED

HISTORICAL FACILITY DETAILS

NO HISTORICAL DETAIL(S) INFORMATION REPORTED FOR THIS FACILITY

[Back to Report Summary](#)

GeoTracker Cleanup Sites (CLEANUPSITES)

MAP ID# 29

Distance from Property: 0.212 mi. (1,119 ft.) SE
Elevation: 95 ft. (Higher than TP)

FACILITY INFORMATION

GLOBAL ID: T0608501121
URL LINK: [CLICK HERE](#)
BUSINESS NAME: ROSE-MURTY TIRE CO.
ADDRESS: 477 S MARKET ST
SAN JOSE, CA 95113
COUNTY: SANTA CLARA

FACILITY DETAILS

CASE TYPE: LUST CLEANUP SITE
CASE NUMBER: NOT REPORTED
STATUS: COMPLETED - CASE CLOSED 04/25/2002
POTENTIAL CONTAMINATION:

GASOLINE

POTENTIAL MEDIA AFFECTED:

OTHER GROUNDWATER (USES OTHER THAN DRINKING WATER)

SITE HISTORY:

NOT REPORTED

REGULATORY ACTIVITIES

TYPE OF ACTION:	DATE:	ACTION:
OTHER	01/01/50	LEAK REPORTED
ENFORCEMENT	04/25/2002	CLOSURE/NO FURTHER ACTION LETTER
RESPONSE	03/20/2002	VERBAL COMMUNICATION
RESPONSE	03/20/2002	OTHER REPORT / DOCUMENT
RESPONSE	03/07/2002	CORRESPONDENCE
RESPONSE	11/30/2001	PRELIMINARY SITE ASSESSMENT REPORT
RESPONSE	08/19/2000	SOIL AND WATER INVESTIGATION REPORT
ENFORCEMENT	05/21/2000	STAFF LETTER - #25932
ENFORCEMENT	05/12/2000	WARNING LETTER - #25931
RESPONSE	04/19/1999	SOIL AND WATER INVESTIGATION WORKPLAN
ENFORCEMENT	03/05/1999	STAFF LETTER - #25929
RESPONSE	01/21/1999	CORRESPONDENCE
RESPONSE	10/02/1997	TANK REMOVAL REPORT / UST SAMPLING REPORT
RESPONSE	03/14/1997	TANK REMOVAL REPORT / UST SAMPLING REPORT
ENFORCEMENT	02/13/1997	NOTICE OF RESPONSIBILITY - #39825
RESPONSE	10/10/1991	OTHER REPORT / DOCUMENT
RESPONSE	12/07/1990	OTHER REPORT / DOCUMENT
RESPONSE	01/26/1990	SOIL AND WATER INVESTIGATION WORKPLAN
ENFORCEMENT	11/27/1989	STAFF LETTER - #25925
OTHER	08/07/1984	LEAK REPORTED
RESPONSE	08/07/1984	UNAUTHORIZED RELEASE FORM

STATUS HISTORY

STATUS: DATE:
COMPLETED - CASE CLOSED 04/25/2002

Historical Cortese List (HISTCORTESE)

[MAP ID# 29](#)

Distance from Property: 0.212 mi. (1,119 ft.) SE

Elevation: 95 ft. (Higher than TP)

FACILITY INFORMATION

GEOSEARCH ID: 43-1130COR

ID#: 43-1130

NAME: ROSE MURTY TIRE COMPANY

ADDRESS: 477 MARKET

SAN JOSE, CA

[Back to Report Summary](#)

Leaking Underground Storage Tanks (LUST)

MAP ID# 29

Distance from Property: 0.212 mi. (1,119 ft.) SE
Elevation: 95 ft. (Higher than TP)

FACILITY INFORMATION

GLOBAL ID: T0608501121

URL LINK: [CLICK HERE](#)

BUSINESS NAME: ROSE-MURTY TIRE CO.

ADDRESS: 477 S MARKET ST
SAN JOSE, CA 95113

COUNTY: SANTA CLARA

FACILITY DETAILS

CASE TYPE: LUST CLEANUP SITE

CASE NUMBER: NOT REPORTED

STATUS: 04/25/2002

POTENTIAL CONTAMINATION:

GASOLINE

POTENTIAL MEDIA AFFECTED:

OTHER GROUNDWATER (USES OTHER THAN DRINKING WATER)

SITE HISTORY:

NOT REPORTED

HISTORICAL FACILITY DETAILS

NO HISTORICAL DETAIL(S) INFORMATION REPORTED FOR THIS FACILITY

[Back to Report Summary](#)

Statewide Environmental Evaluation and Planning System (SWEEPS)

MAP ID# 29

Distance from Property: 0.212 mi. (1,119 ft.) SE
Elevation: 95 ft. (Higher than TP)

FACILITY INFORMATION

FACILITY #: 400124	STATUS: INACTIVE
BOE: NOT REPORTED	JURISDICTION: CITY OF SAN JOSE
NAME: ROSE MURTY TIRE SERVICE	AGENCY: HAZARDOUS MATERIALS PROGRAM
ADDRESS: 477 S MARKET ST SAN JOSE, CA 95113	

TANK INFORMATION

TANK #: 000001	CAPACITY: 500
INSTALLED: 01-01-01	REMOVED: NOT REPORTED
TANK USE: OIL	STORAGE TYPE: WASTE
CONTENT: NOT REPORTED	CONTAINMENT: BARE STEEL

TANK #: 000002	CAPACITY: 1000
INSTALLED: 01-01-01	REMOVED: NOT REPORTED
TANK USE: M.V. FUEL	STORAGE TYPE: PRODUCT
CONTENT: LEADED	CONTAINMENT: UNKNOWN

[Back to Report Summary](#)

Alternative Fueling Stations (ALTFUELS)

MAP ID# 30

Distance from Property: 0.237 mi. (1,251 ft.) NW
Elevation: 91 ft. (Lower than TP)

FACILITY INFORMATION

GEOSEARCH ID: **66349**

UNIQUE IDENTIFIER FOR THIS SPECIFIC STATION: **66349**

STATION NAME: **MAIN LOCATION**

ADDRESS: **60 SOUTH MARKET SUITE 1230
SAN JOSE, CA 95113**

INTERSECTION DIRECTIONS: **NOT REPORTED**

STATION PHONE: **800-663-5633**

STATION CURRENT STATUS: **OPEN: THE STATION IS OPEN.**

TYPE OF ALTERNATIVE FUEL THE STATION PROVIDES: **ELECTRIC**

OWNER TYPE: **NOT REPORTED**

FEDERAL AGENCY ID: **NOT REPORTED**

FEDERAL AGENCY NAME: **NOT REPORTED**

DATE THAT THE STATION BEGAN OFFERING THE FUEL: **NOT REPORTED**

DATE THE STATION'S DETAILS WERE LAST CONFIRMED: **1/4/2018**

TIME THE STATION'S DETAILS WERE LAST UPDATED (ISO 8601 FORMAT): **2018-01-04 21:31:11 UTC**

[Back to Report Summary](#)

GeoTracker Cleanup Sites (CLEANUPSITES)

MAP ID# 31

Distance from Property: 0.22 mi. (1,162 ft.) SE
Elevation: 95 ft. (Higher than TP)

FACILITY INFORMATION

GLOBAL ID: T10000010015

URL LINK: [CLICK HERE](#)

BUSINESS NAME: CORE

ADDRESS: 493 SOUTH FIRST
SAN JOSE, CA 95113

COUNTY: SANTA CLARA

FACILITY DETAILS

CASE TYPE: NON-CASE INFORMATION

CASE NUMBER: NOT REPORTED

STATUS: INFORMATIONAL ITEM 01/10/2017

POTENTIAL CONTAMINATION:

TRICHLOROETHYLENE (TCE), BENZENE, DIESEL, TOTAL PETROLEUM HYDROCARBONS (TPH)

POTENTIAL MEDIA AFFECTED:

AQUIFER USED FOR DRINKING WATER SUPPLY, OTHER GROUNDWATER (USES OTHER THAN DRINKING WATER), SOIL,
SOIL VAPOR

SITE HISTORY:

NOT REPORTED

REGULATORY ACTIVITIES

TYPE OF ACTION:	DATE:	ACTION:
ENFORCEMENT	01/20/2017	STAFF LETTER
RESPONSE	12/13/2016	SITE ASSESSMENT REPORT
RESPONSE	12/13/2016	OTHER REPORT / DOCUMENT
RESPONSE	12/13/2016	SITE ASSESSMENT REPORT
OTHER	12/12/2016	LEAK REPORTED
OTHER	01/01/2016	LEAK DISCOVERY

STATUS HISTORY

STATUS:	DATE:
INFORMATIONAL ITEM	01/10/2017
OPEN - CASE BEGIN DATE	01/01/2016

CONTACT DETAILS

ORGANIZATION: SANTA CLARA COUNTY LOP
ADDRESS: 1555 BERGER DRIVE, SUITE 300
CITY: SAN JOSE
CONTACT NAME: AARON COSTA
CONTACT TYPE: LOCAL AGENCY CASEWORKER
CONTACT PHONE: 4089181954
EMAIL: AARON.COSTA@CEP.SCCGOV.ORG

[Back to Report Summary](#)

GeoTracker Cleanup Sites (CLEANUPSITES)

MAP ID# 32

Distance from Property: 0.245 mi. (1,294 ft.) NNE
Elevation: 86 ft. (Lower than TP)

FACILITY INFORMATION

GLOBAL ID: T0608502387

URL LINK: [CLICK HERE](#)

BUSINESS NAME: FOREST CITY DEVELOPMENT

ADDRESS: 101 SAN FERNANDO AVE.
SAN JOSE, CA 95113

COUNTY: SANTA CLARA

FACILITY DETAILS

CASE TYPE: LUST CLEANUP SITE

CASE NUMBER: 14-496

STATUS: COMPLETED - CASE CLOSED 12/10/2014

POTENTIAL CONTAMINATION:

GASOLINE

POTENTIAL MEDIA AFFECTED:

UNDER INVESTIGATION

SITE HISTORY:

1997 - GROUNDWATER MONITORING AND SOIL SAMPLING FOR PROPOSED CONSTRUCTION 1998 – GROUNDWATER MONITORING AND SOIL SAMPLING FOR PROPOSED CONSTRUCTION. ABANDONED TANK DISCOVERED. UST CLOSURE PERMIT APPLICATION FILED. UST REMOVED AND DESTROYED. 1998-1999 – SOIL OVER-EXCAVATED BENEATH UST AND ACROSS ENTIRE SITE FOR CONSTRUCTION PURPOSES 2009 – SUMMARY OF AVAILABLE INFORMATION SUBMITTED TO DEH IN RESPONSE TO ADDITIONAL SOIL AND GROUNDWATER INFORMATION REQUEST

REGULATORY ACTIVITIES

TYPE OF ACTION:	DATE:	ACTION:
OTHER	01/01/50	LEAK DISCOVERY
OTHER	01/01/50	LEAK REPORTED
OTHER	01/01/50	LEAK STOPPED
ENFORCEMENT	12/10/2014	CLOSURE/NO FURTHER ACTION LETTER
ENFORCEMENT	09/30/2014	NOTIFICATION - PUBLIC NOTICE OF CASE CLOSURE
ENFORCEMENT	07/13/2012	STAFF LETTER
RESPONSE	01/15/2009	OTHER REPORT / DOCUMENT - REGULATOR RESPONDED
RESPONSE	12/29/2008	REQUEST FOR CLOSURE
ENFORCEMENT	11/09/2007	STAFF LETTER - #700911
RESPONSE	06/03/2005	OTHER REPORT / DOCUMENT
RESPONSE	06/03/2005	OTHER REPORT / DOCUMENT
ENFORCEMENT	06/03/2005	OTHER REPORT
RESPONSE	01/01/2001	CORRESPONDENCE
RESPONSE	01/29/1999	UNAUTHORIZED RELEASE FORM
OTHER	01/29/1999	LEAK DISCOVERY
OTHER	01/29/1999	LEAK STOPPED
OTHER	09/28/1998	LEAK REPORTED
RESPONSE	09/23/1998	OTHER REPORT / DOCUMENT
RESPONSE	05/13/1998	MONITORING REPORT - QUARTERLY
RESPONSE	10/13/1997	PRELIMINARY SITE ASSESSMENT REPORT
RESPONSE	10/13/1997	SOIL AND WATER INVESTIGATION REPORT

GeoTracker Cleanup Sites (CLEANUPSITES)

STATUS HISTORY

STATUS: DATE:
COMPLETED - CASE CLOSED 12/10/2014
OPEN - ELIGIBLE FOR CLOSURE 07/01/2013
OPEN - SITE ASSESSMENT 09/29/1998
OPEN - CASE BEGIN DATE 09/28/1998

CONTACT DETAILS

ORGANIZATION: SANTA CLARA COUNTY LOP
ADDRESS: 1555 BERGER DRIVE, SUITE 300
CITY: SAN JOSE
CONTACT NAME: AARON COSTA
CONTACT TYPE: LOCAL AGENCY CASEWORKER
CONTACT PHONE: 4089181954
EMAIL: AARON.COSTA@CEP.SCCGOV.ORG
ORGANIZATION: SAN FRANCISCO BAY RWQCB (REGION 2)
ADDRESS: 1515 CLAY ST SUITE 1400
CITY: OAKLAND
CONTACT NAME: REGIONAL WATER BOARD
CONTACT TYPE: REGIONAL BOARD CASEWORKER
CONTACT PHONE: NOT REPORTED
EMAIL: NOT REPORTED

[Back to Report Summary](#)

GeoTracker Cleanup Sites (CLEANUPSITES)

MAP ID# 32

Distance from Property: 0.226 mi. (1,193 ft.) NNE
Elevation: 86 ft. (Lower than TP)

FACILITY INFORMATION

GLOBAL ID: T0608591637

URL LINK: [CLICK HERE](#)

BUSINESS NAME: PASEO VILLAS (FORMERLY SAN JOSE REDEVELOPMENT AGENCY BLOCK 4)

ADDRESS: 100 E SAN FERNANDO ST

SAN JOSE, CA 95113

COUNTY: SANTA CLARA

FACILITY DETAILS

CASE TYPE: CLEANUP PROGRAM SITE

CASE NUMBER: 43S0381

STATUS: COMPLETED - CASE CLOSED 12/10/2015

POTENTIAL CONTAMINATION:

*** SOLVENTS**

POTENTIAL MEDIA AFFECTED:

NOT REPORTED

SITE HISTORY:

NOT REPORTED

REGULATORY ACTIVITIES

TYPE OF ACTION:	DATE:	ACTION:
OTHER	01/01/50	LEAK REPORTED
RESPONSE	05/19/1995	MONITORING REPORT - OTHER
RESPONSE	06/19/1992	SITE INVESTIGATION
RESPONSE	02/10/1992	MONITORING REPORT - OTHER
RESPONSE	02/10/1992	MONITORING REPORT - OTHER
RESPONSE	01/30/1992	CAP/RAP - OTHER REPORT
RESPONSE	11/01/1990	SOIL AND WATER INVESTIGATION REPORT
RESPONSE	09/01/1990	WELL INSTALLATION WORKPLAN
RESPONSE	09/01/1990	WELL DESTRUCTION REPORT
OTHER	04/10/1990	LEAK DISCOVERY
OTHER	04/10/1990	LEAK STOPPED
OTHER	01/01/1987	LEAK REPORTED

STATUS HISTORY

STATUS:	DATE:
COMPLETED - CASE CLOSED	12/10/2015
OPEN - INACTIVE	12/03/2015
OPEN - INACTIVE	04/17/2009
COMPLETED - CASE CLOSED	08/17/1992
OPEN - REMEDIATION	06/19/1992
OPEN - CASE BEGIN DATE	01/01/1987

CONTACT DETAILS

ORGANIZATION: SAN FRANCISCO BAY RWQCB (REGION 2)

ADDRESS: 1515 CLAY ST SUITE 1400

CITY: OAKLAND

GeoTracker Cleanup Sites (CLEANUPSITES)

CONTACT NAME: REGIONAL WATER BOARD
CONTACT TYPE: REGIONAL BOARD CASEWORKER
CONTACT PHONE: NOT REPORTED
EMAIL: NOT REPORTED

[Back to Report Summary](#)

Leaking Underground Storage Tanks (LUST)

MAP ID# 32

Distance from Property: 0.245 mi. (1,294 ft.) NNE
Elevation: 86 ft. (Lower than TP)

FACILITY INFORMATION

GLOBAL ID: T0608502387

URL LINK: [CLICK HERE](#)

BUSINESS NAME: FOREST CITY DEVELOPMENT

ADDRESS: 101 SAN FERNANDO AVE.
SAN JOSE, CA 95113

COUNTY: SANTA CLARA

FACILITY DETAILS

CASE TYPE: LUST CLEANUP SITE

CASE NUMBER: 14-496

STATUS: 12/10/2014

POTENTIAL CONTAMINATION:

GASOLINE

POTENTIAL MEDIA AFFECTED:

UNDER INVESTIGATION

SITE HISTORY:

1997 - GROUNDWATER MONITORING AND SOIL SAMPLING FOR PROPOSED CONSTRUCTION 1998 – GROUNDWATER MONITORING AND SOIL SAMPLING FOR PROPOSED CONSTRUCTION. ABANDONED TANK DISCOVERED. UST CLOSURE PERMIT APPLICATION FILED. UST REMOVED AND DESTROYED. 1998-1999 – SOIL OVER-EXCAVATED BENEATH UST AND ACROSS ENTIRE SITE FOR CONSTRUCTION PURPOSES 2009 – SUMMARY OF AVAILABLE INFORMATION SUBMITTED TO DEH IN RESPONSE TO ADDITIONAL SOIL AND GROUNDWATER INFORMATION REQUEST

HISTORICAL FACILITY DETAILS

NO HISTORICAL DETAIL(S) INFORMATION REPORTED FOR THIS FACILITY

[Back to Report Summary](#)

GeoTracker Cleanup Sites (CLEANUPSITES)

MAP ID# 33

Distance from Property: 0.239 mi. (1,262 ft.) NNE
Elevation: 84 ft. (Lower than TP)

FACILITY INFORMATION

GLOBAL ID: T0608502417
URL LINK: [CLICK HERE](#)
BUSINESS NAME: PASEO VILLAS
ADDRESS: 130 E SAN FERNANDO
SAN JOSE, CA 95113
COUNTY: SANTA CLARA

FACILITY DETAILS

CASE TYPE: LUST CLEANUP SITE
CASE NUMBER: NOT REPORTED
STATUS: COMPLETED - CASE CLOSED 04/19/2002
POTENTIAL CONTAMINATION:

GASOLINE

POTENTIAL MEDIA AFFECTED:

OTHER GROUNDWATER (USES OTHER THAN DRINKING WATER)

SITE HISTORY:

NOT REPORTED

REGULATORY ACTIVITIES

TYPE OF ACTION:	DATE:	ACTION:
OTHER	01/01/50	LEAK REPORTED
REMEDIATION	01/01/50	EXCAVATION
RESPONSE	06/03/2005	OTHER REPORT / DOCUMENT
RESPONSE	06/03/2005	OTHER REPORT / DOCUMENT
ENFORCEMENT	06/03/2005	OTHER REPORT
RESPONSE	06/15/2000	SOIL AND WATER INVESTIGATION WORKPLAN
ENFORCEMENT	05/05/2000	STAFF LETTER - #26798
RESPONSE	02/09/2000	PRELIMINARY SITE ASSESSMENT REPORT
RESPONSE	02/07/2000	PRELIMINARY SITE ASSESSMENT REPORT
ENFORCEMENT	12/04/1999	STAFF LETTER - #26978
RESPONSE	12/01/1999	OTHER WORKPLAN
RESPONSE	10/29/1999	SOIL AND WATER INVESTIGATION WORKPLAN
ENFORCEMENT	09/14/1999	STAFF LETTER - #26976
RESPONSE	05/24/1999	UNAUTHORIZED RELEASE FORM
REMEDIATION	05/24/1999	EXCAVATION
OTHER	05/24/1999	LEAK REPORTED
RESPONSE	01/01/1999	CORRESPONDENCE

STATUS HISTORY

STATUS:	DATE:
COMPLETED - CASE CLOSED	04/19/2002
OPEN - CASE BEGIN DATE	09/15/1998
OPEN - SITE ASSESSMENT	09/15/1998

CONTACT DETAILS

ORGANIZATION: SAN FRANCISCO BAY RWQCB (REGION 2)

GeoTracker Cleanup Sites (CLEANUPSITES)

ADDRESS: 1515 CLAY ST SUITE 1400

CITY: OAKLAND

CONTACT NAME: REGIONAL WATER BOARD

CONTACT TYPE: REGIONAL BOARD CASEWORKER

CONTACT PHONE: NOT REPORTED

EMAIL: NOT REPORTED

ORGANIZATION: SANTA CLARA COUNTY LOP

ADDRESS: 1555 BERGER DRIVE, SUITE 300

CITY: SAN JOSE

CONTACT NAME: UST CASE WORKER

CONTACT TYPE: LOCAL AGENCY CASEWORKER

CONTACT PHONE: 4089183400

EMAIL: NOT REPORTED

[Back to Report Summary](#)

Leaking Underground Storage Tanks (LUST)

MAP ID# 33

Distance from Property: 0.239 mi. (1,262 ft.) NNE

Elevation: 84 ft. (Lower than TP)

FACILITY INFORMATION

GLOBAL ID: T0608502417

URL LINK: [CLICK HERE](#)

BUSINESS NAME: PASEO VILLAS

ADDRESS: 130 E SAN FERNANDO

SAN JOSE, CA 95113

COUNTY: SANTA CLARA

FACILITY DETAILS

CASE TYPE: LUST CLEANUP SITE

CASE NUMBER: NOT REPORTED

STATUS: 04/19/2002

POTENTIAL CONTAMINATION:

GASOLINE

POTENTIAL MEDIA AFFECTED:

OTHER GROUNDWATER (USES OTHER THAN DRINKING WATER)

SITE HISTORY:

NOT REPORTED

HISTORICAL FACILITY DETAILS

NO HISTORICAL DETAIL(S) INFORMATION REPORTED FOR THIS FACILITY

[Back to Report Summary](#)

Above Ground Storage Tanks (ABST)

[MAP ID# 34](#)

Distance from Property: 0.239 mi. (1,262 ft.) NW
Elevation: 91 ft. (Lower than TP)

FACILITY INFORMATION

GEOSEARCH ID: 390570

SITE ID: 390570

FACILITY NAME: CORESITE 55 S. MARKET STREET L.L.C.

ADDRESS: 55 S MARKET ST
SAN JOSE, CA 95113

COUNTY: NOT REPORTED

FACILITY DETAILS

EI ID: 10093870

EI DESCRIPTION: ABOVEGROUND PETROLEUM STORAGE

[Back to Report Summary](#)

Aboveground Storage Tanks Prior to January 2008 (AST2007)

[MAP ID# 34](#)

Distance from Property: 0.239 mi. (1,262 ft.) NW
Elevation: 91 ft. (Lower than TP)

SITE INFORMATION

GEOSEARCH ID#: 2265853795

NAME: **SAN JOSE**

ADDRESS: **55 MARKET STREET**

SAN JOSE, CA 95113

TOTAL GALLONS: **2000**

OWNER INFORMATION

OWNER NAME: **LEVEL 3 COMMUNICATIONS**

[Back to Report Summary](#)

Aboveground Storage Tanks Prior to January 2008 (AST2007)

[MAP ID# 34](#)

Distance from Property: 0.239 mi. (1,262 ft.) NW
Elevation: 91 ft. (Lower than TP)

SITE INFORMATION

GEOSEARCH ID#: 734356728

NAME: MCI WORLDCOM

ADDRESS: 55 S MARKET ST

SAN JOSE, CA NOT REPORTED

TOTAL GALLONS: 2000

OWNER INFORMATION

OWNER NAME: MCI WORLDCOM

[Back to Report Summary](#)

Alternative Fueling Stations (ALTFUELS)

MAP ID# 35

Distance from Property: 0.243 mi. (1,283 ft.) SW
Elevation: 90 ft. (Lower than TP)

FACILITY INFORMATION

GEOSEARCH ID: **65640**

UNIQUE IDENTIFIER FOR THIS SPECIFIC STATION: **65640**

STATION NAME: **SAN JOSE**

ADDRESS: **329-381 S ALMADEN BLVD
SAN JOSE, CA 95110**

INTERSECTION DIRECTIONS: **WOZ LOT; LOCATED IN WOZ LOT**

STATION PHONE: **888-758-4389**

STATION CURRENT STATUS: **OPEN: THE STATION IS OPEN.**

TYPE OF ALTERNATIVE FUEL THE STATION PROVIDES: **ELECTRIC**

OWNER TYPE: **NOT REPORTED**

FEDERAL AGENCY ID: **NOT REPORTED**

FEDERAL AGENCY NAME: **NOT REPORTED**

DATE THAT THE STATION BEGAN OFFERING THE FUEL: **NOT REPORTED**

DATE THE STATION'S DETAILS WERE LAST CONFIRMED: **1/4/2018**

TIME THE STATION'S DETAILS WERE LAST UPDATED (ISO 8601 FORMAT): **2018-01-04 21:41:48 UTC**

[Back to Report Summary](#)

GeoTracker Cleanup Sites (CLEANUPSITES)

MAP ID# 36

Distance from Property: 0.244 mi. (1,288 ft.) WNW
Elevation: 86 ft. (Lower than TP)

FACILITY INFORMATION

GLOBAL ID: T0608584244
URL LINK: [CLICK HERE](#)
BUSINESS NAME: GREYHOUND LINES, INC.
ADDRESS: 70 ALMADEN AVE
SAN JOSE, CA 95113
COUNTY: SANTA CLARA

FACILITY DETAILS

CASE TYPE: LUST CLEANUP SITE
CASE NUMBER: NOT REPORTED
STATUS: COMPLETED - CASE CLOSED 01/21/1992
POTENTIAL CONTAMINATION:

GASOLINE

POTENTIAL MEDIA AFFECTED:

SOIL

SITE HISTORY:

NOT REPORTED

REGULATORY ACTIVITIES

TYPE OF ACTION:	DATE:	ACTION:
OTHER	01/01/50	LEAK REPORTED
ENFORCEMENT	01/21/1992	CLOSURE/NO FURTHER ACTION LETTER
ENFORCEMENT	09/23/1991	NOTICE OF RESPONSIBILITY - #39887
OTHER	01/11/1991	LEAK REPORTED
RESPONSE	12/12/1990	OTHER REPORT / DOCUMENT

STATUS HISTORY

STATUS:	DATE:
COMPLETED - CASE CLOSED	01/21/1992
OPEN - CASE BEGIN DATE	12/13/1990
OPEN - SITE ASSESSMENT	12/13/1990

CONTACT DETAILS

ORGANIZATION: SAN FRANCISCO BAY RWQCB (REGION 2)
ADDRESS: 1515 CLAY ST SUITE 1400
CITY: OAKLAND
CONTACT NAME: REGIONAL WATER BOARD
CONTACT TYPE: REGIONAL BOARD CASEWORKER
CONTACT PHONE: NOT REPORTED
EMAIL: NOT REPORTED
ORGANIZATION: SANTA CLARA COUNTY LOP
ADDRESS: 1555 BERGER DRIVE, SUITE 300
CITY: SAN JOSE
CONTACT NAME: UST CASE WORKER
CONTACT TYPE: LOCAL AGENCY CASEWORKER
CONTACT PHONE: 4089183400

GeoTracker Cleanup Sites (CLEANUPSITES)

EMAIL: NOT REPORTED

[Back to Report Summary](#)

Historical Cortese List (HISTCORTESE)

[MAP ID# 36](#)

Distance from Property: 0.244 mi. (1,288 ft.) WNW
Elevation: 86 ft. (Lower than TP)

FACILITY INFORMATION

GEOSEARCH ID: 43-0665COR

ID#: 43-0665

NAME: GREYHOUND LINE INC

ADDRESS: 70 ALMADEN
SAN JOSE, CA 95113

[Back to Report Summary](#)

Leaking Underground Storage Tanks (LUST)

MAP ID# 36

Distance from Property: 0.244 mi. (1,288 ft.) WNW
Elevation: 86 ft. (Lower than TP)

FACILITY INFORMATION

GLOBAL ID: T0608500696
URL LINK: [CLICK HERE](#)
BUSINESS NAME: GREYHOUND LINE INC
ADDRESS: 70 ALMADEN AVE
SAN JOSE, CA 95113
COUNTY: SANTA CLARA

FACILITY DETAILS

NO DETAIL(S) INFORMATION REPORTED

HISTORICAL FACILITY DETAILS

SITE INFORMATION

ID#: T0608500696 REGIONAL CASE #: 43-0665 LOCAL CASE #: 07S1W08N02
RESPONSIBLE PARTY: NOT REPORTED
FACILITY OPERATOR: NOT REPORTED

CASE INFORMATION

CASE TYPE: SOIL IMPACTED CASE WAS REPORTED: 01/11/91
CASE ENTERED INTO SYSTEM: 06/21/91 CASE WAS REVIEWED: 06/29/91
CASE WAS CLOSED: 01/21/92
ENFORCEMENT TYPE: NOT REPORTED
ENFORCEMENT BEGAN: NOT REPORTED
FUNDING TYPE: NOT REPORTED
REGIONAL BOARD RESPONSIBLE FOR CASE: NOT REPORTED
PROGRAM FOR THE CASE: NOT REPORTED
INTERIM FOR THE CASE: Y = INTERIM
CURRENT STATUS: 9 - CASE CLOSED
LEAD AGENCY: LOCAL AGENCY LEAD LOCAL AGENCY: NOT REPORTED
MTBE CLASSIFICATION: NOT REPORTED
MAXIMUM MTBE CONCENTRATION WAS FOUND: NOT REPORTED
MAXIMUM GROUNDWATER CONCENTRATION OF MTBE: NOT REPORTED
MAXIMUM SOIL CONCENTRATION OF MTBE: NOT REPORTED
NUMBER OF MTBE ANALYTICAL RESULTS: NOT REPORTED MTBE TESTED: NOT TESTED
NUMBER OF GASOLINE ANALYTICAL RESULTS: NOT REPORTED
CASE SUMMARY: NOT REPORTED

LEAKING TANK INFORMATION

HOW THE CASE/LEAK WAS DISCOVERED: TANK CLOSURE DATE LEAK WAS DISCOVERED: 01/11/91
HOW THE CASE/LEAK WAS STOPPED: CLOSE TANK LEAK WAS STOPPED: 01/11/91
CAUSE OF LEAK: STRUCTURAL FAILURE SOURCE OF LEAK: TANK

LEAK CONFIRMATION: NOT REPORTED
SUBSTANCE/S RELEASED: GASOLINE - AUTOMOTIVE
QUANTITY OF SUBSTANCE RELEASED: NOT REPORTED

SITE ASSESSMENT AND REMEDIAL ACTION INFORMATION

PRELIMINARY SITE ASSESSEMENT WORKPLAN SUBMITTED: NOT REPORTED
PRELIMINARY SITE ASSESSEMENT UNDERWAY: NOT REPORTED

Leaking Underground Storage Tanks (LUST)

REMEDIAL ACTION UNDERWAY: **NOT REPORTED**

POLLUTION CHARACTERIZATION: **NOT REPORTED**

REMEDICATION PLAN: **NOT REPORTED**

VERIFICATION MONITORING UNDERWAY: **NOT REPORTED**

CLEANUP FUND ID: **NOT REPORTED**

PRIORITY: **NOT REPORTED**

ABATEMENT METHOD: **EXCAVATE AND DISPOSE**

ADDITIONAL INFORMATION

WATER SYSTEM ID #: **NOT REPORTED**

WATER WELL ID #: **NOT REPORTED**

WATER SYSTEM FOR THE NEAREST PUBLIC DRINKING WATER WELL: **NOT REPORTED**

WELL NAME FOR THE NEAREST DRINKING WATER WELL: **NOT REPORTED**

DISTANCE TO NEAREST DRINKING WATER WELL: **400.083152414663**

GROUNDWATER BASIN: **NOT REPORTED**

BENEFICIAL USE: **NOT REPORTED**

[Back to Report Summary](#)

Leaking Underground Storage Tanks (LUST)

MAP ID# 36

Distance from Property: 0.244 mi. (1,288 ft.) WNW
Elevation: 86 ft. (Lower than TP)

FACILITY INFORMATION

GLOBAL ID: T0608584244

URL LINK: [CLICK HERE](#)

BUSINESS NAME: GREYHOUND LINES, INC.

ADDRESS: 70 ALMADEN AVE
SAN JOSE, CA 95113

COUNTY: SANTA CLARA

FACILITY DETAILS

CASE TYPE: LUST CLEANUP SITE

CASE NUMBER: NOT REPORTED

STATUS: 01/21/1992

POTENTIAL CONTAMINATION:

GASOLINE

POTENTIAL MEDIA AFFECTED:

SOIL

SITE HISTORY:

NOT REPORTED

HISTORICAL FACILITY DETAILS

NO HISTORICAL DETAIL(S) INFORMATION REPORTED FOR THIS FACILITY

[Back to Report Summary](#)

Alternative Fueling Stations (ALTFUELS)

MAP ID# 37

Distance from Property: 0.245 mi. (1,294 ft.) WSW
Elevation: 90 ft. (Lower than TP)

FACILITY INFORMATION

GEOSEARCH ID: **80852**

UNIQUE IDENTIFIER FOR THIS SPECIFIC STATION: **80852**

STATION NAME: **303 ALMADEN**

ADDRESS: **303 ALMADEN BLVD.**

SAN JOSE, CA 95110

INTERSECTION DIRECTIONS: **THE STATIONS ARE LOCATED ON THE GROUND LEVEL TO THE RIGHT, AS YOU PULL INTO THE GARAGE.**

STATION PHONE: **800-663-5633**

STATION CURRENT STATUS: **OPEN: THE STATION IS OPEN.**

TYPE OF ALTERNATIVE FUEL THE STATION PROVIDES: **ELECTRIC**

OWNER TYPE: **NOT REPORTED**

FEDERAL AGENCY ID: **NOT REPORTED**

FEDERAL AGENCY NAME: **NOT REPORTED**

DATE THAT THE STATION BEGAN OFFERING THE FUEL: **NOT REPORTED**

DATE THE STATION'S DETAILS WERE LAST CONFIRMED: **1/4/2018**

TIME THE STATION'S DETAILS WERE LAST UPDATED (ISO 8601 FORMAT): **2018-01-04 21:29:40 UTC**

[Back to Report Summary](#)

GeoTracker Cleanup Sites (CLEANUPSITES)

MAP ID# 38

Distance from Property: 0.248 mi. (1,309 ft.) WNW
Elevation: 86 ft. (Lower than TP)

FACILITY INFORMATION

GLOBAL ID: T0608501640

URL LINK: [CLICK HERE](#)

BUSINESS NAME: PACIFIC BELL - 95 S ALMADEN

ADDRESS: 95 S. ALMADEN AVE.

SAN JOSE, CA 95113

COUNTY: SANTA CLARA

FACILITY DETAILS

CASE TYPE: LUST CLEANUP SITE

CASE NUMBER: 14-281

STATUS: OPEN - ASSESSMENT & INTERIM REMEDIAL ACTION 02/14/2018

POTENTIAL CONTAMINATION:

DIESEL

POTENTIAL MEDIA AFFECTED:

OTHER GROUNDWATER (USES OTHER THAN DRINKING WATER)

SITE HISTORY:

THE SITE IS CURRENTLY AN AT&T PROPERTY OCCUPYING AN ENTIRE CITY BLOCK. THE SURROUNDING AREA IS PRIMARILY COMMERCIAL PROPERTIES. CURRENTLY A NINE STORY OFFICE BUILDING WHICH ORIGINALLY DATES BACK TO APPROXIMATELY 1950 WHEN AT&T PURCHASED LAND FROM THE GREYHOUND BUS LINES COMPANY. IN 1992, FIVE 10,000 GALLON UNDERGROUND STORAGE TANKS (USTS) CONTAINING DIESEL FUEL AND ALL ASSOCIATED PIPING WERE REMOVED FROM THE SOUTHWEST CORNER OF THE SITE. SOIL SAMPLES COLLECTED DURING THE UST REMOVAL CONTAINED ELEVATED CONCENTRATIONS OF PETROLEUM HYDROCARBONS. THREE NEW 20,000 GALLON USTS WERE SUBSEQUENTLY INSTALLED APPROXIMATELY 90 FEET TO THE NORTH OF THE ORIGINAL UST PIT. IN 1995 SIX MONITORING WELLS WERE INSTALLED ON-SITE TO MONITOR GROUNDWATER CONTAMINATION. IN 1996 FREE PRODUCT WAS OBSERVED IN MONITORING WELLS MW-1 AND MW-6 AND BOTH PASSIVE AND ACTIVE FREE PRODUCT REMOVAL ACTIVITIES WERE INITIATED. GROUNDWATER MONITORING AND FREE PRODUCT RECOVERY CONTINUED THROUGH 2001 WHEN A CORRECTIVE ACTION PLAN (CAP) WAS APPROVED. THE CAP APPROVED INJECTION OF OXYGEN-RELEASING COMPOUND (ORC) INTO THE SUBSURFACE TO PROMOTE BIODEGRADATION. IN 2002 PASSIVE FREE PRODUCT RECOVERY SKIMMERS WERE INSTALLED IN WELLS MW-1 AND MW-6 AND CURRENTLY REMAIN IN THESE WELLS. IN 2008 ANOTHER CAP WAS SUBMITTED RECOMMENDING THE REMOVAL OF REMAINING CONTAMINATION THROUGH EXCAVATION. IN 2012 THE PRE-EXCAVATION DESIGN INVESTIGATION WAS PERFORMED DURING WHICH TWO DIRECT PUSH SOIL BORINGS AND NINETEEN CPT UVOST BORINGS WERE DRILLED TO DETERMINE THE EXTENT OF SOIL CONTAMINATION IN ORDER TO HELP FINALIZE AND EXCAVATION DESIGN. GROUNDWATER MONITORING IS CURRENTLY BEING PERFORMED ON A SEMI-ANNUAL BASIS IN THE FIRST AND THIRD QUARTERS.

REGULATORY ACTIVITIES

TYPE OF ACTION:	DATE:	ACTION:
OTHER	01/01/50	LEAK DISCOVERY
OTHER	01/01/50	LEAK REPORTED
OTHER	01/01/50	LEAK STOPPED
REMEDIATION	01/01/50	EXCAVATION
REMEDIATION	01/01/50	IN SITU BIOLOGICAL TREATMENT
RESPONSE	10/30/2018	MONITORING REPORT - SEMI-ANNUALLY
RESPONSE	09/07/2018	SITE ASSESSMENT REPORT
ENFORCEMENT	06/01/2018	STAFF LETTER

GeoTracker Cleanup Sites (CLEANUPSITES)

TYPE OF ACTION:	DATE:	ACTION:
RESPONSE	05/18/2018	OTHER WORKPLAN - REGULATOR RESPONDED
RESPONSE	05/18/2018	OTHER WORKPLAN
ENFORCEMENT	05/10/2018	STAFF LETTER
RESPONSE	04/30/2018	MONITORING REPORT - SEMI-ANNUALLY - REGULATOR RESPONDED
RESPONSE	04/30/2018	MONITORING REPORT - SEMI-ANNUALLY
ENFORCEMENT	03/15/2018	STAFF LETTER
RESPONSE	02/09/2018	SITE ASSESSMENT REPORT - REGULATOR RESPONDED
RESPONSE	02/09/2018	SITE ASSESSMENT REPORT
RESPONSE	12/31/2017	SITE ASSESSMENT REPORT
ENFORCEMENT	11/14/2017	EMAIL CORRESPONDENCE
ENFORCEMENT	09/06/2017	STAFF LETTER
RESPONSE	08/15/2017	SOIL AND WATER INVESTIGATION WORKPLAN - REGULATOR RESPONDED
ENFORCEMENT	07/05/2017	STAFF LETTER
RESPONSE	01/30/2016	REMEDIAL PROGRESS REPORT
RESPONSE	10/30/2015	REMEDIAL PROGRESS REPORT
RESPONSE	08/28/2015	INTERIM REMEDIAL ACTION REPORT
RESPONSE	07/30/2015	REMEDIAL PROGRESS REPORT
ENFORCEMENT	06/03/2015	STAFF LETTER
ENFORCEMENT	05/15/2015	STAFF LETTER
RESPONSE	04/30/2015	REMEDIAL PROGRESS REPORT
RESPONSE	01/30/2015	WELL INSTALLATION REPORT
ENFORCEMENT	10/16/2014	STAFF LETTER
ENFORCEMENT	09/18/2014	STAFF LETTER
RESPONSE	09/12/2014	PILOT STUDY / TREATABILITY WORKPLAN - REGULATOR RESPONDED
ENFORCEMENT	06/25/2014	STAFF LETTER
RESPONSE	06/20/2014	OTHER REPORT / DOCUMENT - REGULATOR RESPONDED
ENFORCEMENT	04/23/2014	STAFF LETTER
RESPONSE	07/19/2013	SITE ASSESSMENT REPORT
ENFORCEMENT	03/11/2013	STAFF LETTER
RESPONSE	02/15/2013	SOIL AND WATER INVESTIGATION WORKPLAN - ADDENDUM - REGULATOR RESPONDED
RESPONSE	02/15/2013	OTHER REPORT / DOCUMENT - REGULATOR RESPONDED
ENFORCEMENT	01/03/2013	STAFF LETTER
RESPONSE	12/21/2012	SOIL AND WATER INVESTIGATION WORKPLAN - REGULATOR RESPONDED
ENFORCEMENT	12/12/2012	STAFF LETTER
RESPONSE	11/30/2012	OTHER REPORT / DOCUMENT
RESPONSE	11/30/2012	CORRESPONDENCE
ENFORCEMENT	10/18/2012	STAFF LETTER
ENFORCEMENT	07/30/2012	STAFF LETTER
RESPONSE	06/29/2012	CAP/RAP - OTHER REPORT
ENFORCEMENT	05/23/2012	STAFF LETTER
ENFORCEMENT	12/19/2011	STAFF LETTER
RESPONSE	08/20/2011	SOIL AND WATER INVESTIGATION REPORT
ENFORCEMENT	05/16/2011	STAFF LETTER

GeoTracker Cleanup Sites (CLEANUPSITES)

TYPE OF ACTION:	DATE:	ACTION:
RESPONSE	03/01/2011	SOIL AND WATER INVESTIGATION WORKPLAN - REGULATOR RESPONDED
ENFORCEMENT	01/11/2011	STAFF LETTER
RESPONSE	12/17/2010	OTHER REPORT / DOCUMENT
RESPONSE	10/31/2010	MONITORING REPORT - SEMI-ANNUALLY
RESPONSE	04/30/2010	MONITORING REPORT - SEMI-ANNUALLY
RESPONSE	10/31/2009	MONITORING REPORT - SEMI-ANNUALLY
ENFORCEMENT	08/06/2009	STAFF LETTER
RESPONSE	04/23/2009	MONITORING REPORT - QUARTERLY
RESPONSE	12/19/2008	CAP/RAP - OTHER REPORT
RESPONSE	11/25/2008	CAP/RAP - FEASIBILITY STUDY REPORT
ENFORCEMENT	08/22/2008	STAFF LETTER
RESPONSE	06/03/2005	OTHER REPORT / DOCUMENT
RESPONSE	06/03/2005	OTHER REPORT / DOCUMENT
ENFORCEMENT	06/03/2005	OTHER REPORT
RESPONSE	08/05/2001	SOIL AND WATER INVESTIGATION REPORT
REMEDIATION	07/01/2001	IN SITU BIOLOGICAL TREATMENT
ENFORCEMENT	05/22/2001	STAFF LETTER - #26744
RESPONSE	02/05/2001	INTERIM REMEDIAL ACTION PLAN
ENFORCEMENT	01/11/2001	STAFF LETTER - #26739
RESPONSE	02/15/2000	SOIL AND WATER INVESTIGATION REPORT
RESPONSE	12/15/1999	MONITORING REPORT - QUARTERLY
ENFORCEMENT	12/09/1999	STAFF LETTER - #26737
RESPONSE	10/18/1999	OTHER WORKPLAN
ENFORCEMENT	10/01/1999	STAFF LETTER - #26735
RESPONSE	08/06/1999	SOIL AND WATER INVESTIGATION WORKPLAN
ENFORCEMENT	06/22/1999	STAFF LETTER - #26731
RESPONSE	07/02/1998	OTHER REPORT / DOCUMENT
RESPONSE	12/20/1995	SOIL AND WATER INVESTIGATION REPORT
ENFORCEMENT	01/25/1993	NOTICE OF RESPONSIBILITY - #39888
RESPONSE	01/01/1993	CORRESPONDENCE
RESPONSE	12/30/1992	TANK REMOVAL REPORT / UST SAMPLING REPORT
REMEDIATION	10/01/1992	EXCAVATION
OTHER	10/01/1992	LEAK STOPPED
RESPONSE	03/13/1992	UNAUTHORIZED RELEASE FORM
OTHER	03/13/1992	LEAK REPORTED
OTHER	03/04/1992	LEAK DISCOVERY
RESPONSE	04/17/1991	MONITORING REPORT - QUARTERLY

STATUS HISTORY

STATUS:	DATE:
OPEN - ASSESSMENT & INTERIM REMEDIAL ACTION	02/14/2018
OPEN - ASSESSMENT & INTERIM REMEDIAL ACTION	02/09/2018
OPEN - REMEDIATION	06/24/2014

GeoTracker Cleanup Sites (CLEANUPSITES)

STATUS: DATE:
OPEN - SITE ASSESSMENT 06/01/1995
OPEN - CASE BEGIN DATE 03/13/1992
OPEN - SITE ASSESSMENT 03/13/1992

CONTACT DETAILS

ORGANIZATION: **SAN FRANCISCO BAY RWQCB (REGION 2)**
ADDRESS: **1515 CLAY ST SUITE 1400**
CITY: **OAKLAND**
CONTACT NAME: **REGIONAL WATER BOARD**
CONTACT TYPE: **REGIONAL BOARD CASEWORKER**
CONTACT PHONE: **NOT REPORTED**
EMAIL: **NOT REPORTED**
ORGANIZATION: **SANTA CLARA COUNTY LOP**
ADDRESS: **1555 BERGER DR.**
CITY: **SAN JOSE**
CONTACT NAME: **TRAVIS L. FLORA**
CONTACT TYPE: **LOCAL AGENCY CASEWORKER**
CONTACT PHONE: **4089183486**
EMAIL: **TRAVIS.FLORA@CEP.SCCGOV.ORG**

[Back to Report Summary](#)

Historical Cortese List (HISTCORTESE)

[MAP ID# 38](#)

Distance from Property: 0.248 mi. (1,309 ft.) WNW
Elevation: 86 ft. (Lower than TP)

FACILITY INFORMATION

GEOSEARCH ID: 43-1698COR

ID#: 43-1698

NAME: PACIFIC BELL

ADDRESS: 95 ALMADEN
SAN JOSE, CA 95113

[Back to Report Summary](#)

Historical Underground Storage Tanks (HISTUST)

MAP ID# 38

Distance from Property: 0.248 mi. (1,309 ft.) WNW
 Elevation: 86 ft. (Lower than TP)

PACIFIC BELL (N1-011), 95 ALMADEN AVE, SAN JOSE, CA 95113
 UNIQUE ID: 000206B2

PAGE 3287	STATE WATER RESOURCES CONTROL BOARD HAZARDOUS SUBSTANCE STORAGE CONTAINER INFORMATION FOR SANTA CLARA COUNTY	06/01/88	
CONTAINER TYPES: 1, 2, 3, 4, 5 (1=FARM MOTOR VEHICLE FUEL TANKS, 2=ALL OTHER PRODUCT TANKS, 3=WASTE TANKS, 4=SUMPS, 5=PITS, PONDS, LAGOONS & OTHERS)			
I OWNER			
PACIFIC BELL 370 THIRD STREET	SAN FRANCISCO	CA 94107	
II FACILITY			
PACIFIC BELL (N1-011) 95 ALMADEN AVE. SAN JOSE	MAILING ADDRESS TOWNSHIP/RANGE/SECTION 370 THIRD STREET, ROOM 600G SAN FRANCISCO CA 94107	DEALER/FOREMAN/SUPERVISOR TELEPHONE E.J. KOEHLER (415) 542-6758	TYPE OF BUSIN..SS NO. OF CONTAINERS SIC 4800 5
CROSS STREET : SAN FERNANDO			
III 24-HR. CONTACT PERSON / TELEPHONE			
DAY: EMERGENCY CONTROL CENTER	(415) 542-4601	NIGHT: SAME () -	
***** OWNER ASSIGNED CONTAINER NUMBER: D-66-10K-0 ***** STATE BOARD ASSIGNED CONTAINER ID NUMBER: 0000036901001 *****			
IV DESCRIPTION			
A. CONTAINER TYPE : TANK	E. REPAIRS : UNKNOWN IF YES WHEN :		
B. MANUFACTURER/YR OF MFG: /	F. CURRENTLY USED : YES IF NO, YEAR OF LAST USE:		
C. YEAR INSTALLED : 1966	G. STORES : PRODUCT		
D. CAPACITY (GALLONS) : 10,000	H. MOTOR VEHICLE FUEL/WASTE OIL : YES CONTAINS: DIESEL		
IS CONTAINER LOCATED ON A FARM : NO			
V CONTAINER CONSTRUCTION			
A. THICKNESS:	B. VAULTING: NON-VAULTED	C. WALLING: WRAPPED	
D. MATERIAL : STEEL CLAD			
E. LINING : UNKNOWN			
F. WRAPPING : UNKNOWN			
VI PIPING			
A. ABOVEGROUND PIPING :	B. UNDERGROUND PIPING :		
C. REPAIRS : YES IF YES, YEAR OF MOST RECENT REPAIR: 1983			
VII LEAK DETECTION			
GW MON. WELLS			
URE TEST	COMPOSITION OF SUBSTANCES CURRENTLY STORED IN CONTAINER		
12034	DIESEL MOTOR VEHICLE FUEL		

*** K10 ***

HISTUST (HISTUST)

PACIFIC BELL (N1-011), 95 ALMADEN AVE, SAN JOSE, CA 95113
UNIQUE ID: 000206B2

Page 2 out of 6

PAGE 3258	STATE WATER RESOURCES CONTROL BOARD HAZARDOUS SUBSTANCE STORAGE CONTAINER INFORMATION FOR SANTA CLARA COUNTY CONTAINER TYPES: 1, 2, 3, 4, 5 (1=FARM MOTOR VEHICLE FUEL TANKS, 2=ALL OTHER PRODUCT TANKS, 3=WASTE TANKS, 4=BUMPS, 5=PITS, PONDS, LAGOONS & OTHERS)	06/01/88
***** OWNER ASSIGNED CONTAINER NUMBER: D-66-10K-0 ***** STATE BOARD ASSIGNED CONTAINER ID NUMBER: 0000036901002 *****		
IV DESCRIPTION		
A. CONTAINER TYPE : TANK	E. REPAIRS : UNKN IF YES WHEN :	
B. MANUFACTURER/YR OF MFG: /	F. CURRENTLY USED : YES IF NO, YEAR OF LAST USE:	
C. YEAR INSTALLED : 1966	G. STORES : PRODUCT	
D. CAPACITY (GALLONS) : 10,000	H. MOTOR VEHICLE FUEL/WASTE OIL : YES CONTAINS: DIESEL	
IS CONTAINER LOCATED ON A FARM : NO		
V CONTAINER CONSTRUCTION		
A. THICKNESS:	B. VAULTING: NON-VAULTED	C. WALLING: WRAPPED
D. MATERIAL : STEEL CLAD		
E. LINING : UNKNOWN		
F. WRAPPING : UNKNOWN		
VI PIPING		
A. ABOVEGROUND PIPING :	B. UNDERGROUND PIPING :	
C. REPAIRS : YES IF YES, YEAR OF MOST RECENT REPAIR: 1983		
VII LEAK DETECTION		
GW MON. WELLS P		
UR TEST COMPOSITION OF SUBSTANCES CURRENTLY STORED IN CONTAINER		
12034 DIESEL MOTOR VEHICLE FUEL		
***** OWNER ASSIGNED CONTAINER NUMBER: D-66-11K-0 ***** STATE BOARD ASSIGNED CONTAINER ID NUMBER: 0000036901003 *****		
IV DESCRIPTION		
A. CONTAINER TYPE : TANK	E. REPAIRS : UNKN IF YES WHEN :	
B. MANUFACTURER/YR OF MFG: /	F. CURRENTLY USED : YES IF NO, YEAR OF LAST USE:	
C. YEAR INSTALLED : 1966	G. STORES : PRODUCT	
D. CAPACITY (GALLONS) : 10,000	H. MOTOR VEHICLE FUEL/WASTE OIL : YES CONTAINS: DIESEL	
IS CONTAINER LOCATED ON A FARM : NO		
V CONTAINER CONSTRUCTION		
A. THICKNESS:	B. VAULTING: NON-VAULTED	C. WALLING: WRAPPED
D. MATERIAL : STEEL CLAD		
E. LINING : UNKNOWN		
F. WRAPPING : UNKNOWN		
VI PIPING		
A. ABOVEGROUND PIPING :	B. UNDERGROUND PIPING :	
C. REPAIRS : YES IF YES, YEAR OF MOST RECENT REPAIR: 1983		
VII LEAK DETECTION		
GW MON. WELLS P		
UR TEST COMPOSITION OF SUBSTANCES CURRENTLY STORED IN CONTAINER		
12034 DIESEL MOTOR VEHICLE FUEL		
*** L10 ***		

HISTUST (HISTUST)

PACIFIC BELL (N1-011), 95 ALMADEN AVE, SAN JOSE, CA 95113
UNIQUE ID: 000206B2

Page 3 out of 6

PAGE 3289	STATE WATER RESOURCES CONTROL BOARD HAZARDOUS SUBSTANCE STORAGE CONTAINER INFORMATION FOR SANTA CLARA COUNTY CONTAINER TYPES: 1, 2, 3, 4, 5 (1=FARM MOTOR VEHICLE FUEL TANKS, 2=ALL OTHER PRODUCT TANKS, 3=WASTE TANKS, 4=SUMPS, 5=PITS, PONDS, LAGOONS & OTHERS)	06/01/86
***** OWNER ASSIGNED CONTAINER NUMBER: D-66-10K-0 ***** STATE BOARD ASSIGNED CONTAINER ID NUMBER: 0000034901004 *****		
IV DESCRIPTION		
A. CONTAINER TYPE : TANK	E. REPAIRS : UNKN IF YES WHEN :	
B. MANUFACTURER/YR OF MFG: /	F. CURRENTLY USED : YES IF NO, YEAR OF LAST USE:	
C. YEAR INSTALLED : 1966	G. STORES : PRODUCT	
D. CAPACITY (GALLONS) : 10,000	H. MOTOR VEHICLE FUEL/WASTE OIL : YES CONTAINS: DIESEL	
IS CONTAINER LOCATED ON A FARM : NO		
V CONTAINER CONSTRUCTION		
A. THICKNESS:	B. VAULTING: NON-VAULTED	C. WALLING: WRAPPED
D. MATERIAL : STEEL CLAD		
E. LINING : UNKNOWN		
F. WRAPPING : UNKNOWN		
VI PIPING		
A. ABOVEGROUND PIPING :	B. UNDERGROUND PIPING :	
C. REPAIRS : YES IF YES, YEAR OF MOST RECENT REPAIR: 1983		
VII LEAK DETECTION		
GW MON. WELLS P		
URE TEST COMPOSITION OF SUBSTANCES CURRENTLY STORED IN CONTAINER		
12034 DIESEL MOTOR VEHICLE FUEL		
***** OWNER ASSIGNED CONTAINER NUMBER: D-66-10K-0 ***** STATE BOARD ASSIGNED CONTAINER ID NUMBER: 0000034901005 *****		
IV DESCRIPTION		
A. CONTAINER TYPE : TANK	E. REPAIRS : UNKN IF YES WHEN :	
B. MANUFACTURER/YR OF MFG: /	F. CURRENTLY USED : YES IF NO, YEAR OF LAST USE:	
C. YEAR INSTALLED : 1966	G. STORES : PRODUCT	
D. CAPACITY (GALLONS) : 10,000	H. MOTOR VEHICLE FUEL/WASTE OIL : YES CONTAINS: DIESEL	
IS CONTAINER LOCATED ON A FARM : NO		
V CONTAINER CONSTRUCTION		
A. THICKNESS:	B. VAULTING: NON-VAULTED	C. WALLING: WRAPPED
D. MATERIAL : STEEL CLAD		
E. LINING : UNKNOWN		
F. WRAPPING : UNKNOWN		
VI PIPING		
A. ABOVEGROUND PIPING :	B. UNDERGROUND PIPING :	
C. REPAIRS : YES IF YES, YEAR OF MOST RECENT REPAIR: 1983		
VII LEAK DETECTION		
GW MON. WELLS P		
URE TEST COMPOSITION OF SUBSTANCES CURRENTLY STORED IN CONTAINER		
12034 DIESEL MOTOR VEHICLE FUEL		

*** M10 ***

HISTUST (HISTUST)

PACIFIC BELL (N1-011), 95 ALMADEN AVE, SAN JOSE, CA 95113
UNIQUE ID: 000206B2

PAGE 3290

STATE WATER RESOURCES CONTROL BOARD
HAZARDOUS SUBSTANCE STORAGE CONTAINER INFORMATION FOR SANTA CLARA COUNTY

06/01/88

CONTAINER TYPES: 1=AS, 2=TRUCKS, 3=TRAILERS, 4=DRUMS, 5=PITS, PONDS, LAGOONS & OTHERS
(1=FARM MOTOR VEHICLE FUEL TANKS, 7=ALL OTHER PRODUCT TANKS, 8=WASTE TANKS, 4=DRUMS, 5=PITS, PONDS, LAGOONS & OTHERS)

***** OWNER ASSIGNED CONTAINER NUMBER: 1 ***** STATE BOARD ASSIGNED CONTAINER ID NUMBER: 0000036901006 *****

IV DESCRIPTION

A. CONTAINER TYPE : TANK
B. MANUFACTURE/YR OF MFG : /
C. YEAR INSTALLED : 1976
D. CAPACITY (GALLONS) : 10,000
E. REPAIRS : UNKN IF YES WHEN :
F. CURRENTLY USED : YES IF NO, YEAR OF LAST USE:
G. STORES : PRODUCT
H. MOTOR VEHICLE FUEL/WASTE OIL : YES CONTAINS: DIESEL

IS CONTAINER LOCATED ON A FARM : NO

V CONTAINER CONSTRUCTION

A. THICKNESS:
B. VAULTING: NON-VAULTED C. WALLING: UNKNOWN
D. MATERIAL : CARBON STEEL
E. LINING : UNKNOWN
F. WRAPPING : UNKNOWN

VI PIPING

A. ABOVEGROUND PIPING :
B. UNDERGROUND PIPING : GRAVITY
C. REPAIRS : UNKN IF YES, YEAR OF MOST RECENT REPAIR:

VII LEAK DETECTION
NONE

URE TEST COMPOSITION OF SUBSTANCES CURRENTLY STORED IN CONTAINER
12034 DIESEL MOTOR VEHICLE FUEL

***** OWNER ASSIGNED CONTAINER NUMBER: 2 ***** STATE BOARD ASSIGNED CONTAINER ID NUMBER: 0000036901007 *****

IV DESCRIPTION

A. CONTAINER TYPE : TANK
B. MANUFACTURE/YR OF MFG : /
C. YEAR INSTALLED : 1966
D. CAPACITY (GALLONS) : 10,000
E. REPAIRS : UNKN IF YES WHEN :
F. CURRENTLY USED : YES IF NO, YEAR OF LAST USE:
G. STORES : PRODUCT
H. MOTOR VEHICLE FUEL/WASTE OIL : YES CONTAINS: DIESEL

IS CONTAINER LOCATED ON A FARM : NO

V CONTAINER CONSTRUCTION

A. THICKNESS:
B. VAULTING: NON-VAULTED C. WALLING: UNKNOWN
D. MATERIAL : CARBON STEEL
E. LINING : UNKNOWN
F. WRAPPING : UNKNOWN

VI PIPING

A. ABOVEGROUND PIPING :
B. UNDERGROUND PIPING : GRAVITY
C. REPAIRS : UNKN IF YES, YEAR OF MOST RECENT REPAIR:

VII LEAK DETECTION
NONE

URE TEST COMPOSITION OF SUBSTANCE CURRENTLY STORED IN CONTAINER
12034 DIESEL MOTOR VEHICLE FUEL

*** N10 ***

HISTUST (HISTUST)

PACIFIC BELL (N1-011), 95 ALMADEN AVE, SAN JOSE, CA 95113
UNIQUE ID: 000206B2

Page 5 out of 6

PAGE 3291

STATE WATER RESOURCES CONTROL BOARD
HAZARDOUS SUBSTANCE STORAGE CONTAINER INFORMATION FOR SANTA CLARA COUNTY

06/01/88

CONTAINER TYPES: 1-2, 3, 4, 5
(1=FARM MOTOR VEHICLE FUEL TANKS, 2=ALL OTHER PRODUCT TANKS, 3=WASTE TANKS, 4=SUMPS, 5=PITS, PONDS, LAGOONS & OTHERS)

***** OWNER ASSIGNED CONTAINER NUMBER: 3 ***** STATE BOARD ASSIGNED CONTAINER ID NUMBER: 0000036901008 *****

IV DESCRIPTION

A. CONTAINER TYPE : TANK
B. MANUFACTURER/YR OF MFG: /
C. YEAR INSTALLED : 1966
D. CAPACITY (GALLONS) : 10,000
E. REPAIRS : UNKN IF YES WHEN :
F. CURRENTLY USED : YES IF NO, YEAR OF LAST USE:
G. STORES : PRODUCT
H. MOTOR VEHICLE FUEL/WASTE OIL : YES (CONTAINS: DIESEL)

IS CONTAINER LOCATED ON A FARM : NO

V CONTAINER CONSTRUCTION

A. THICKNESS:
B. VAULTING: NON-VAULTED C. WALLING: UNKNOWN
D. MATERIAL : CARBON STEEL
E. LINING : UNKNOWN
F. WRAPPING : UNKNOWN

VI PIPING

A. ABOVEGROUND PIPING :
B. UNDERGROUND PIPING : GRAVITY
C. REPAIRS : UNKN IF YES, YEAR OF MOST RECENT REPAIR:

VII LEAK DETECTION
NONE

P

URE TEST COMPOSITION OF SUBSTANCES CURRENTLY STORED IN CONTAINER
12034 DIESEL MOTOR VEHICLE FUEL

***** OWNER ASSIGNED CONTAINER NUMBER: 4 ***** STATE BOARD ASSIGNED CONTAINER ID NUMBER: 0000036901008 *****

IV DESCRIPTION

A. CONTAINER TYPE : TANK
B. MANUFACTURER/YR OF MFG: /
C. YEAR INSTALLED : 1966
D. CAPACITY (GALLONS) : 10,000
E. REPAIRS : UNKN IF YES WHEN :
F. CURRENTLY USED : YES IF NO, YEAR OF LAST USE:
G. STORES : PRODUCT
H. MOTOR VEHICLE FUEL/WASTE OIL : YES CONTAINS: DIESEL

IS CONTAINER LOCATED ON A FARM : NO

V CONTAINER CONSTRUCTION

A. THICKNESS:
B. VAULTING: NON-VAULTED C. WALLING: UNKNOWN
D. MATERIAL : CARBON STEEL
E. LINING : UNKNOWN
F. WRAPPING : UNKNOWN

VI PIPING

A. ABOVEGROUND PIPING :
B. UNDERGROUND PIPING : GRAVITY
C. REPAIRS : UNKN IF YES, YEAR OF MOST RECENT REPAIR:

VII LEAK DETECTION
NONE

P

URE TEST COMPOSITION OF SUBSTANCES CURRENTLY STORED IN CONTAINER
12034 DIESEL MOTOR VEHICLE FUEL

*** 010 ***

HISTUST (HISTUST)

PACIFIC BELL (N1-011), 95 ALMADEN AVE, SAN JOSE, CA 95113
UNIQUE ID: 000206B2

Page 6 out of 6

PAGE 3292 STATE WATER RESOURCES CONTROL BOARD 06/01/88
HAZARDOUS SUBSTANCE STORAGE CONTAINER INFORMATION FOR SANTA CLARA COUNTY
CONTAINER TYPES: 1, 2, 3, 4, 5
(1=FARM MOTOR VEHICLE FUEL TANKS, 2=ALL OTHER PRODUCT TANKS, 3=WASTE TANKS, 4=SUMPS, 5=PITS, PONDS, LA VIONS & OTHERS)

***** OWNER ASSIGNED CONTAINER NUMBER: 5 ***** STATE BOARD ASSIGNED CONTAINER ID NUMBER: 0000036901010 *****

IV DESCRIPTION
A. CONTAINER TYPE : TANK
B. MANUFACTURER/YR OF MFG: /
C. YEAR INSTALLED : 1966
D. CAPACITY (GALLONS) : 10,000
E. REPAIRS : UNKN IF YES WHEN :
F. CURRENTLY USED : YES IF NO, YEAR OF LAST USE:
G. STORES : PRODUCT
H. MOTOR VEHICLE FUEL/WASTE OIL : YES CONTAINS; DIESEL

IS CONTAINER LOCATED ON A FARM : NO

V CONTAINER CONSTRUCTION
A. THICKNESS:
D. MATERIAL : CARBON STEEL B. VAULTING: NON-VAULTED C. WALLING: UNKNOWN
E. LINING : UNKNOWN
F. WRAPPING : UNKNOWN

VI PIPING
A. ABOVEGROUND PIPING : B. UNDERGROUND PIPING : GRAVITY
C. REPAIRS : UNKN IF YES, YEAR OF MOST RECENT REPAIR:

VII LEAK DETECTION
NONE P

URE TEST COMPOSITION OF SUBSTANCES CURRENTLY STORED IN CONTAINER
12034 DIESEL MOTOR VEHICLE FUEL

*** A11 ***

[Back to Report Summary](#)

Leaking Underground Storage Tanks (LUST)

MAP ID# 38

Distance from Property: 0.248 mi. (1,309 ft.) WNW
Elevation: 86 ft. (Lower than TP)

FACILITY INFORMATION

GLOBAL ID: T0608501640

URL LINK: [CLICK HERE](#)

BUSINESS NAME: PACIFIC BELL - 95 S ALMADEN

ADDRESS: 95 S. ALMADEN AVE.

SAN JOSE, CA 95113

COUNTY: SANTA CLARA

FACILITY DETAILS

CASE TYPE: LUST CLEANUP SITE

CASE NUMBER: 14-281

STATUS: 02/14/2018

POTENTIAL CONTAMINATION:

DIESEL

POTENTIAL MEDIA AFFECTED:

OTHER GROUNDWATER (USES OTHER THAN DRINKING WATER)

SITE HISTORY:

THE SITE IS CURRENTLY AN AT&T PROPERTY OCCUPYING AN ENTIRE CITY BLOCK. THE SURROUNDING AREA IS PRIMARILY COMMERCIAL PROPERTIES. CURRENTLY A NINE STORY OFFICE BUILDING WHICH ORIGINALLY DATES BACK TO APPROXIMATELY 1950 WHEN AT&T PURCHASED LAND FROM THE GREYHOUND BUS LINES COMPANY. IN 1992, FIVE 10,000 GALLON UNDERGROUND STORAGE TANKS (USTS) CONTAINING DIESEL FUEL AND ALL ASSOCIATED PIPING WERE REMOVED FROM THE SOUTHWEST CORNER OF THE SITE. SOIL SAMPLES COLLECTED DURING THE UST REMOVAL CONTAINED ELEVATED CONCENTRATIONS OF PETROLEUM HYDROCARBONS. THREE NEW 20,000 GALLON USTS WERE SUBSEQUENTLY INSTALLED APPROXIMATELY 90 FEET TO THE NORTH OF THE ORIGINAL UST PIT. IN 1995 SIX MONITORING WELLS WERE INSTALLED ON-SITE TO MONITOR GROUNDWATER CONTAMINATION. IN 1996 FREE PRODUCT WAS OBSERVED IN MONITORING WELLS MW-1 AND MW-6 AND BOTH PASSIVE AND ACTIVE FREE PRODUCT REMOVAL ACTIVITIES WERE INITIATED. GROUNDWATER MONITORING AND FREE PRODUCT RECOVERY CONTINUED THROUGH 2001 WHEN A CORRECTIVE ACTION PLAN (CAP) WAS APPROVED. THE CAP APPROVED INJECTION OF OXYGEN-RELEASING COMPOUND (ORC) INTO THE SUBSURFACE TO PROMOTE BIODEGRADATION. IN 2002 PASSIVE FREE PRODUCT RECOVERY SKIMMERS WERE INSTALLED IN WELLS MW-1 AND MW-6 AND CURRENTLY REMAIN IN THESE WELLS. IN 2008 ANOTHER CAP WAS SUBMITTED RECOMMENDING THE REMOVAL OF REMAINING CONTAMINATION THROUGH EXCAVATION. IN 2012 THE PRE-EXCAVATION DESIGN INVESTIGATION WAS PERFORMED DURING WHICH TWO DIRECT PUSH SOIL BORINGS AND NINETEEN CPT UVOST BORINGS WERE DRILLED TO DETERMINE THE EXTENT OF SOIL CONTAMINATION IN ORDER TO HELP FINALIZE AND EXCAVATION DESIGN. GROUNDWATER MONITORING IS CURRENTLY BEING PERFORMED ON A SEMI-ANNUAL BASIS IN THE FIRST AND THIRD QUARTERS.

HISTORICAL FACILITY DETAILS

NO HISTORICAL DETAIL(S) INFORMATION REPORTED FOR THIS FACILITY

[Back to Report Summary](#)

Underground Storage Tanks (USTCUPA)

MAP ID# 38

Distance from Property: 0.248 mi. (1,309 ft.) WNW
Elevation: 86 ft. (Lower than TP)

FACILITY INFORMATION

GEOSEARCH ID: 2755748137 FACILITY ID: FA0258003
NAME: AT&T CALIFORNIA - N1011
ADDRESS: 95 S ALMADEN AVE
 SAN JOSE, CA 95113
COUNTY: SANTA CLARA

FACILITY DETAILS

OTHER FACILITY NAME(S) LISTED FOR THIS SITE: AT&T CALIFORNIA - N1011
PERMIT AGENCY: SANTA CLARA COUNTY ENVIRONMENTAL HEALTH
FACILITY DETAILS LINK: [Click Here](#)

[Back to Report Summary](#)

Above Ground Storage Tanks (ABST)

MAP ID# 39

Distance from Property: 0.248 mi. (1,309 ft.) NE

Elevation: 85 ft. (Lower than TP)

FACILITY INFORMATION

GEOSEARCH ID: 153954

SITE ID: 153954

FACILITY NAME: SJSU-SCIENCE BUILDING (48)

ADDRESS: 1 WASHINGTON SQ
SAN JOSE, CA 95192

COUNTY: NOT REPORTED

FACILITY DETAILS

EI ID: 10158041

EI DESCRIPTION: ABOVEGROUND PETROLEUM STORAGE

[Back to Report Summary](#)

CALSITES Database (CALSITES)

MAP ID# 39

Distance from Property: 0.248 mi. (1,309 ft.) NE
Elevation: 85 ft. (Lower than TP)

FACILITY INFORMATION

ID #: 43820001

NAME: SAN JOSE STATE UNIVERSITY CHEMICAL DEPT

ADDRESS: 125 S 7TH ST

SAN JOSE, CA

STATUS (DATE): PROPERTY/SITE REFERRED TO ANOTHER AGENCY (04/21/1987)

STANDARD INDUSTRIAL CLASSIFICATION BELIEVED TO BE CAUSE OF (POTENTIAL) CONTAMINATION:

EDUCATIONAL SERVICES

ACCESS TO SITE: CONTROLLED

GROUNDWATER CONTAMINATION: NOT REPORTED

COMMENTS

VIOLATION DETECTED COMPLAINT OF STORAGE VIO OF PCB'S INSPECTION(STATE) DHS. INSP ROUTINE PROCEDURE & LEAKING OIL FILLED EQUIP. RECOM PROPER DISP OF TRANSFORMER OIL & REPAIR OF LEAKG EQUIP FACILITY IDENTIFIED ID FROM ERRIS FAC TYPE: T/C W/R.KIRBY,SJSU,5/16/85 -1857-1980 DRAINS & GARBAGE BINS; 1980-PRESENT STORED, LAB PACKED, THEN TRANSP BY HAULER. SOURCE ACT: CHEM DEPT - SINCE 1900. YR OF OPER: 1857 TO PRESENT. HEXCEL-TECH WAS HIRED TO COLLECT,REPAIR& STORE ALL LEAKING EQUIP & TRANSFORMERS. STATE ARCHITECT'S COORDINATED THE CONSTR OF TRANSFORMER STORAGE UNIT & THIS UNIT IS PERMITTED BY DHS NOW. QUARTERLY HAS BEEN INSPECTED BY ENVR HLTH & OCCUP. SUBMIT TO EPA SITE SCREENING DONE CERCLIS SITE. TOXIC TRIAGE SCORE=49 CURRENT OPERATOR/CONTACT IS RONALD MONTGOMERY (408)277-2511.

[Back to Report Summary](#)

EnviroStor Cleanup Sites (ENVIROSTOR)

MAP ID# 39

Distance from Property: 0.248 mi. (1,309 ft.) NE
Elevation: 85 ft. (Lower than TP)

SITE INFORMATION

ID #: **43820001** ASSESSOR'S PARCEL #: **NONE SPECIFIED**

URL LINK: [CLICK HERE](#)

NAME: **SAN JOSE STATE UNIVERSITY CHEMICAL DEPT**

ADDRESS: **125 SOUTH 7TH ST
SAN JOSE, CA 95112**

COUNTY: **SANTA CLARA**

SITE SIZE (ACRES): **0.02**

LEAD AGENCY: **SANTA CLARA COUNTY**

DTSC PROJECT MANAGER: **NOT REPORTED**

DTSC SUPERVISOR: **KAREN TOTH**

DTSC DIVISION BRANCH: **CLEANUP BERKELEY**

NPL LISTED: **NO** RESTRICTED LAND USE: **NO**

SITE TYPE: **EVALUATION**

SITE TYPE DESCRIPTION

EVALUATION: IDENTIFIES SUSPECTED, BUT UNCONFIRMED, CONTAMINATED SITES THAT NEED OR HAVE GONE THROUGH AN INVESTIGATION AND ASSESSMENT PROCESS. IF A SITE IS FOUND TO HAVE CONFIRMED CONTAMINATION, IT WILL CHANGE FROM EVALUATION TO EITHER A STATE RESPONSE OR VOLUNTARY CLEANUP SITE TYPE. SITES FOUND TO HAVE NO CONTAMINATION AT THE COMPLETION OF THE INVESTIGATION AND ASSESSMENT PROCESS RESULT IN A NO ACTION REQUIRED (FOR PHASE 1 ASSESSMENTS) OR NO FURTHER ACTION (FOR PHASE 2 ASSESSMENTS) DETERMINATION.

DTSC's CURRENT INVOLVEMENT AT SITE (as of 10/08/2001)

NO FURTHER ACTION - IDENTIFIES COMPLETED SITES WHERE DTSC DETERMINED AFTER INVESTIGATION, GENERALLY A PEA (AN INITIAL ASSESSMENT), THAT THE PROPERTY DOES NOT POSE A PROBLEM TO PUBLIC HEALTH OR THE ENVIRONMENT

PAST USE/S THAT CAUSED THE CONTAMINATION

SCHOOL - COLLEGE

CONFIRMED CONTAMINANTS OF CONCERN

NONE SPECIFIED

[Back to Report Summary](#)

Superfund Enterprise Management System Archived Site Inventory (SEMSARCH)

MAP ID# 39

Distance from Property: 0.248 mi. (1,309 ft.) NE
Elevation: 85 ft. (Lower than TP)

FACILITY INFORMATION

EPA ID#: CAD050520840

SITE ID#: 0901409

NAME: SAN JOSE STATE UNIV CHEM DEPT

ADDRESS: 125 S 7TH

SAN JOSE, CA 95112

COUNTY: SANTA CLARA

FEDERAL FACILITY: NOT A FEDERAL FACILITY

NPL: NOT ON THE NPL

NON NPL STATUS: NFRAP-SITE DOES NOT QUALIFY FOR THE NPL BASED ON EXISTING INFORMATION

SEMS SEARCH: [CLICK HERE](#)

Below information was gathered from the prior NFRAP update completed in 10/2013 update:

<u>ACTION</u>	<u>START DATE</u>	<u>COMPLETION DATE</u>	<u>RESPONSIBILITY</u>
PA - PRELIMINARY ASSESSMENT	9/1/1985	2/1/1986	STATE (FUND)
DS - DISCOVERY	NOT REPORTED	4/1/1980	EPA FUND
PA - PRELIMINARY ASSESSMENT	NOT REPORTED	8/1/1988	EPA FUND
VS - ARCHIVE SITE	NOT REPORTED	8/1/1988	EPA IN-HOUSE

ACTION DESCRIPTIONS

PA - (PRELIMINARY ASSESSMENT) - COLLECTION OF DIVERSE EXISTING INFORMATION ABOUT THE SOURCE AND NATURE OF THE SITE HAZARD. IT IS EPA POLICY TO COMPLETE THE PRELIMINARY ASSESSMENT WITHIN ONE YEAR OF SITE DISCOVERY.

DS - (DISCOVERY) - THE PROCESS BY WHICH A POTENTIAL HAZARDOUS WASTE SITE IS BROUGHT TO THE ATTENTION OF THE EPA. THE PROCESS CAN OCCUR THROUGH THE USE OF SEVERAL MECHANISMS SUCH AS A PHONE CALL OR REFERRAL BY ANOTHER GOVERNMENT AGENCY.

PA - (PRELIMINARY ASSESSMENT) - COLLECTION OF DIVERSE EXISTING INFORMATION ABOUT THE SOURCE AND NATURE OF THE SITE HAZARD. IT IS EPA POLICY TO COMPLETE THE PRELIMINARY ASSESSMENT WITHIN ONE YEAR OF SITE DISCOVERY.

VS - (ARCHIVE SITE) - THE DECISION IS MADE THAT NO FURTHER ACTIVITY IS PLANNED AT THE SITE.

[Back to Report Summary](#)

GeoTracker Cleanup Sites (CLEANUPSITES)

MAP ID# 40

Distance from Property: 0.249 mi. (1,315 ft.) NNW
Elevation: 86 ft. (Lower than TP)

FACILITY INFORMATION

GLOBAL ID: T0608516469
URL LINK: [CLICK HERE](#)
BUSINESS NAME: PRIVATE RESIDENCE
ADDRESS: PRIVATE RESIDENCE
SAN JOSE, CA 95113
COUNTY: SANTA CLARA

FACILITY DETAILS

CASE TYPE: LUST CLEANUP SITE
CASE NUMBER: NOT REPORTED
STATUS: COMPLETED - CASE CLOSED 06/29/2005
POTENTIAL CONTAMINATION:
WASTE OIL / MOTOR / HYDRAULIC / LUBRICATING
POTENTIAL MEDIA AFFECTED:

SOIL

SITE HISTORY:

NOT REPORTED

REGULATORY ACTIVITIES

TYPE OF ACTION:	DATE:	ACTION:
OTHER	01/01/50	LEAK DISCOVERY
OTHER	01/01/50	LEAK REPORTED
REMEDIATION	01/01/50	NOT REPORTED
ENFORCEMENT	07/13/2005	CLOSURE/NO FURTHER ACTION LETTER
RESPONSE	10/08/2002	UNAUTHORIZED RELEASE FORM
OTHER	10/08/2002	LEAK REPORTED
OTHER	08/20/2002	LEAK DISCOVERY
REMEDIATION	08/20/2002	NOT REPORTED

STATUS HISTORY

STATUS:	DATE:
COMPLETED - CASE CLOSED	06/29/2005
OPEN - SITE ASSESSMENT	06/28/2005
OPEN - CASE BEGIN DATE	08/20/2002

CONTACT DETAILS

ORGANIZATION: SAN FRANCISCO BAY RWQCB (REGION 2)
ADDRESS: 1515 CLAY ST SUITE 1400
CITY: OAKLAND
CONTACT NAME: REGIONAL WATER BOARD
CONTACT TYPE: REGIONAL BOARD CASEWORKER
CONTACT PHONE: NOT REPORTED
EMAIL: NOT REPORTED
ORGANIZATION: SANTA CLARA COUNTY LOP
ADDRESS: 1555 BERGER DRIVE, SUITE 300
CITY: SAN JOSE

GeoTracker Cleanup Sites (CLEANUPSITES)

CONTACT NAME: **UST CASE WORKER**

CONTACT TYPE: **LOCAL AGENCY CASEWORKER**

CONTACT PHONE: **4089183400**

EMAIL: **NOT REPORTED**

[Back to Report Summary](#)

Leaking Underground Storage Tanks (LUST)

MAP ID# 40

Distance from Property: 0.271 mi. (1,431 ft.) NNW
Elevation: 86 ft. (Lower than TP)

FACILITY INFORMATION

GLOBAL ID: T0608516469

URL LINK: [CLICK HERE](#)

BUSINESS NAME: PRIVATE RESIDENCE

ADDRESS: PRIVATE RESIDENCE
SAN JOSE, CA 95113

COUNTY: SANTA CLARA

FACILITY DETAILS

CASE TYPE: LUST CLEANUP SITE

CASE NUMBER: NOT REPORTED

STATUS: 06/29/2005

POTENTIAL CONTAMINATION:

WASTE OIL / MOTOR / HYDRAULIC / LUBRICATING

POTENTIAL MEDIA AFFECTED:

SOIL

SITE HISTORY:

NOT REPORTED

HISTORICAL FACILITY DETAILS

NO HISTORICAL DETAIL(S) INFORMATION REPORTED FOR THIS FACILITY

[Back to Report Summary](#)

GeoTracker Cleanup Sites (CLEANUPSITES)

MAP ID# 41

Distance from Property: 0.254 mi. (1,341 ft.) N
Elevation: 86 ft. (Lower than TP)

FACILITY INFORMATION

GLOBAL ID: T0608561183
URL LINK: [CLICK HERE](#)
BUSINESS NAME: CENTURY CENTER
ADDRESS: 53 S 3RD ST
SAN JOSE, CA 95113
COUNTY: SANTA CLARA

FACILITY DETAILS

CASE TYPE: LUST CLEANUP SITE
CASE NUMBER: NOT REPORTED
STATUS: COMPLETED - CASE CLOSED 11/01/2002
POTENTIAL CONTAMINATION:
DIESEL

POTENTIAL MEDIA AFFECTED:

OTHER GROUNDWATER (USES OTHER THAN DRINKING WATER)

SITE HISTORY:

NOT REPORTED

REGULATORY ACTIVITIES

TYPE OF ACTION:	DATE:	ACTION:
OTHER	01/01/50	LEAK REPORTED
RESPONSE	05/11/2005	CORRESPONDENCE
ENFORCEMENT	11/01/2002	CLOSURE/NO FURTHER ACTION LETTER
RESPONSE	11/20/2001	SOIL AND WATER INVESTIGATION REPORT
RESPONSE	11/01/2001	UNAUTHORIZED RELEASE FORM
RESPONSE	11/01/2001	UNAUTHORIZED RELEASE FORM
OTHER	12/08/2000	LEAK REPORTED
RESPONSE	12/08/2000	TANK REMOVAL REPORT / UST SAMPLING REPORT
RESPONSE	06/24/1998	MONITORING REPORT - QUARTERLY
RESPONSE	02/13/1998	OTHER REPORT / DOCUMENT
RESPONSE	01/31/1997	PRELIMINARY SITE ASSESSMENT REPORT

STATUS HISTORY

STATUS: DATE:
COMPLETED - CASE CLOSED 11/01/2002
OPEN - CASE BEGIN DATE 12/08/2000

CONTACT DETAILS

ORGANIZATION: SAN FRANCISCO BAY RWQCB (REGION 2)
ADDRESS: 1515 CLAY ST SUITE 1400
CITY: OAKLAND
CONTACT NAME: REGIONAL WATER BOARD
CONTACT TYPE: REGIONAL BOARD CASEWORKER
CONTACT PHONE: NOT REPORTED
EMAIL: NOT REPORTED
ORGANIZATION: SANTA CLARA COUNTY LOP

GeoTracker Cleanup Sites (CLEANUPSITES)

ADDRESS: 1555 BERGER DRIVE, SUITE 300

CITY: SAN JOSE

CONTACT NAME: UST CASE WORKER

CONTACT TYPE: LOCAL AGENCY CASEWORKER

CONTACT PHONE: 4089183400

EMAIL: NOT REPORTED

[Back to Report Summary](#)

Leaking Underground Storage Tanks (LUST)

MAP ID# 41

Distance from Property: 0.254 mi. (1,341 ft.) N
Elevation: 86 ft. (Lower than TP)

FACILITY INFORMATION

GLOBAL ID: T0608561183

URL LINK: [CLICK HERE](#)

BUSINESS NAME: CENTURY CENTER

ADDRESS: 53 S 3RD ST
SAN JOSE, CA 95113

COUNTY: SANTA CLARA

FACILITY DETAILS

CASE TYPE: LUST CLEANUP SITE

CASE NUMBER: NOT REPORTED

STATUS: 11/01/2002

POTENTIAL CONTAMINATION:

DIESEL

POTENTIAL MEDIA AFFECTED:

OTHER GROUNDWATER (USES OTHER THAN DRINKING WATER)

SITE HISTORY:

NOT REPORTED

HISTORICAL FACILITY DETAILS

NO HISTORICAL DETAIL(S) INFORMATION REPORTED FOR THIS FACILITY

[Back to Report Summary](#)

CALSITES Database (CALSITES)

MAP ID# 42

Distance from Property: 0.274 mi. (1,447 ft.) NNE
Elevation: 84 ft. (Lower than TP)

FACILITY INFORMATION

ID #: 43490065

NAME: SAN ANTONIO PLAZA BLOCK 4 NORTH

ADDRESS: WEST SAN FERNANDO ST & 4TH STREET
SAN JOSE, CA

STATUS (DATE): CERTIFIED (06/26/1995)

STANDARD INDUSTRIAL CLASSIFICATION BELIEVED TO BE CAUSE OF (POTENTIAL) CONTAMINATION:

ELECTRIC, GAS & SANITARY SERVICES

ACCESS TO SITE: CONTROLLED

GROUNDWATER CONTAMINATION: C

BACKGROUND

THE REDEVELOPMENT AGENCY OF THE CITY OF SAN JOSE DISCOVERED IN 1990 A TAR-LIKE SUBSTANCE AS PART OF A ROUTINE UNDERGROUND TANK REMOVAL PROJECT. THE TAR-LIKE SUBSTANCE WAS TESTED AND FOUND TO CONTAIN POLYNUCLEAR AROMATIC PETROLEUM HYDROCARBONS. A COAL GASIFICATION PLANT HAD OCCUPIED THE SITE AT ONE TIME. ON OCTOBER 25, 1994 THE DEPARTMENT ENTERED INTO A VOLUNTARY CLEANUP AGREEMENT WITH THE REDEVELOPMENT AGENCY TO OVERSEE OF THIS SITE. APPROXIMATELY 7700 CUBIC YARDS OF CONTAMINATED SOIL WAS EXCAVATED AND DISPOSE OFFSITE. THE IMMEDIATE USE OF THE SITE IS AS A STORAGE YARD FOR THE CONSTRUCTION EQUIPMENT AND MATERIALS. IT WILL THEN BE USED AS A PARKING LOT. LONG TERM OPTIONS INCLUDE USE AS COMMERCIAL OR RESIDENTIAL PROPERTY.

[Back to Report Summary](#)

GeoTracker Cleanup Sites (CLEANUPSITES)

MAP ID# 42

Distance from Property: 0.274 mi. (1,447 ft.) NNE
Elevation: 84 ft. (Lower than TP)

FACILITY INFORMATION

GLOBAL ID: T0608501647
URL LINK: [CLICK HERE](#)
BUSINESS NAME: SAN ANTONIO PLAZA
ADDRESS: UNKNOWN SAN FERNANDO & 4TH ST
SAN JOSE, CA 95112
COUNTY: SANTA CLARA

FACILITY DETAILS

CASE TYPE: LUST CLEANUP SITE
CASE NUMBER: 43-1706
STATUS: COMPLETED - CASE CLOSED 08/17/1992
POTENTIAL CONTAMINATION:

GASOLINE

POTENTIAL MEDIA AFFECTED:

OTHER GROUNDWATER (USES OTHER THAN DRINKING WATER)

SITE HISTORY:

NOT REPORTED

REGULATORY ACTIVITIES

TYPE OF ACTION:	DATE:	ACTION:
OTHER	01/01/50	LEAK DISCOVERY
OTHER	01/01/50	LEAK REPORTED
OTHER	01/01/50	LEAK STOPPED
OTHER	03/20/1992	LEAK DISCOVERY
OTHER	03/20/1992	LEAK STOPPED
OTHER	03/20/1992	LEAK REPORTED

STATUS HISTORY

STATUS: DATE:
COMPLETED - CASE CLOSED 08/17/1992
OPEN - CASE BEGIN DATE 03/20/1992

CONTACT DETAILS

ORGANIZATION: SAN FRANCISCO BAY RWQCB (REGION 2)
ADDRESS: 1515 CLAY ST SUITE 1400
CITY: OAKLAND
CONTACT NAME: REGIONAL WATER BOARD
CONTACT TYPE: REGIONAL BOARD CASEWORKER
CONTACT PHONE: NOT REPORTED
EMAIL: NOT REPORTED

ORGANIZATION: SANTA CLARA COUNTY LOP
ADDRESS: 1555 BERGER DRIVE, SUITE 300
CITY: SAN JOSE
CONTACT NAME: UST CASE WORKER
CONTACT TYPE: LOCAL AGENCY CASEWORKER
CONTACT PHONE: 4089183400

GeoTracker Cleanup Sites (CLEANUPSITES)

EMAIL: NOT REPORTED

[Back to Report Summary](#)

GeoTracker Cleanup Sites (CLEANUPSITES)

MAP ID# 42

Distance from Property: 0.274 mi. (1,447 ft.) NNE
Elevation: 84 ft. (Lower than TP)

FACILITY INFORMATION

GLOBAL ID: T0608502303
URL LINK: [CLICK HERE](#)
BUSINESS NAME: SAN ANTONIO PLAZA REDEVELOPMT.
ADDRESS: SAN FERNANDO & 4TH ST
SAN JOSE, CA 95118
COUNTY: SANTA CLARA

FACILITY DETAILS

CASE TYPE: LUST CLEANUP SITE
CASE NUMBER: NOT REPORTED
STATUS: COMPLETED - CASE CLOSED 08/17/1992
POTENTIAL CONTAMINATION:
NOT REPORTED

POTENTIAL MEDIA AFFECTED:

SOIL

SITE HISTORY:

NOT REPORTED

REGULATORY ACTIVITIES

TYPE OF ACTION:	DATE:	ACTION:
OTHER	01/01/50	LEAK REPORTED
ENFORCEMENT	08/17/1992	CLOSURE/NO FURTHER ACTION LETTER
OTHER	07/18/1992	LEAK REPORTED
RESPONSE	12/11/1989	OTHER REPORT / DOCUMENT

STATUS HISTORY

STATUS: DATE:
COMPLETED - CASE CLOSED 08/17/1992
OPEN - CASE BEGIN DATE 07/18/1992

CONTACT DETAILS

ORGANIZATION: SAN FRANCISCO BAY RWQCB (REGION 2)
ADDRESS: 1515 CLAY ST SUITE 1400
CITY: OAKLAND
CONTACT NAME: REGIONAL WATER BOARD
CONTACT TYPE: REGIONAL BOARD CASEWORKER
CONTACT PHONE: NOT REPORTED
EMAIL: NOT REPORTED
ORGANIZATION: SANTA CLARA COUNTY LOP
ADDRESS: 1555 BERGER DRIVE, SUITE 300
CITY: SAN JOSE
CONTACT NAME: UST CASE WORKER
CONTACT TYPE: LOCAL AGENCY CASEWORKER
CONTACT PHONE: 4089183400
EMAIL: NOT REPORTED

[Back to Report Summary](#)

EnviroStor Cleanup Sites (ENVIROSTOR)

MAP ID# 42

Distance from Property: 0.274 mi. (1,447 ft.) NNE
Elevation: 84 ft. (Lower than TP)

SITE INFORMATION

ID #: **43490065** ASSESSOR'S PARCEL #: **NONE SPECIFIED**

URL LINK: [CLICK HERE](#)

NAME: **SAN ANTONIO PLAZA BLOCK 4 NORTH**

ADDRESS: **WEST SAN FERNANDO ST & 4TH STREET
SAN JOSE, CA 95113**

COUNTY: **SANTA CLARA**

SITE SIZE (ACRES): **1.7**

LEAD AGENCY: **SMBRP**

DTSC PROJECT MANAGER: **NOT REPORTED**

DTSC SUPERVISOR: **BARBARA COOK**

DTSC DIVISION BRANCH: **CLEANUP BERKELEY**

NPL LISTED: **NO** RESTRICTED LAND USE: **NO**

SITE TYPE: **VOLUNTARY CLEANUP**

SITE TYPE DESCRIPTION

VOLUNTARY CLEANUP: IDENTIFIES SITES WITH EITHER CONFIRMED OR UNCONFIRMED RELEASES, AND THE PROJECT PROPONENTS HAVE REQUESTED THAT DTSC OVERSEE EVALUATION, INVESTIGATION, AND/OR CLEANUP ACTIVITIES AND HAVE AGREED TO PROVIDE COVERAGE FOR DTSC'S COSTS.

DTSC's CURRENT INVOLVEMENT AT SITE (as of 06/26/1995)

CERTIFIED - IDENTIFIES COMPLETED SITES WITH PREVIOUSLY CONFIRMED RELEASE THAT ARE SUBSEQUENTLY CERTIFIED BY DTSC AS HAVING BEEN REMEDIATED SATISFACTORILY UNDER DTSC OVERSIGHT

PAST USE/S THAT CAUSED THE CONTAMINATION

MANUFACTURED GAS PLANT

CONFIRMED CONTAMINANTS OF CONCERN

NONE SPECIFIED

[Back to Report Summary](#)

Historical Cortese List (HISTCORTESE)

[MAP ID# 42](#)

Distance from Property: 0.274 mi. (1,447 ft.) NNE

Elevation: 84 ft. (Lower than TP)

FACILITY INFORMATION

GEOSEARCH ID: 43-1706COR

ID#: 43-1706

NAME: SAN ANTONIO PLAZA

ADDRESS: SAN FERNANDO & 4TH ST

SAN JOSE, CA 95112

[Back to Report Summary](#)

Historical Cortese List (HISTCORTESE)

[MAP ID# 42](#)

Distance from Property: 0.274 mi. (1,447 ft.) NNE

Elevation: 84 ft. (Lower than TP)

FACILITY INFORMATION

GEOSEARCH ID: 43490065COR

ID#: 43490065

NAME: SAN ANTONIO PLAZA BLOCK 4

ADDRESS: W. SAN FERNANDO ST & 4TH

SAN JOSE, CA 95113

[Back to Report Summary](#)

Leaking Underground Storage Tanks (LUST)

MAP ID# 42

Distance from Property: 0.274 mi. (1,447 ft.) NNE
Elevation: 84 ft. (Lower than TP)

FACILITY INFORMATION

GLOBAL ID: T0608501647

URL LINK: [CLICK HERE](#)

BUSINESS NAME: SAN ANTONIO PLAZA

ADDRESS: UNKNOWN SAN FERNANDO & 4TH ST
SAN JOSE, CA 95112

COUNTY: SANTA CLARA

FACILITY DETAILS

CASE TYPE: LUST CLEANUP SITE

CASE NUMBER: 43-1706

STATUS: 08/17/1992

POTENTIAL CONTAMINATION:

GASOLINE

POTENTIAL MEDIA AFFECTED:

OTHER GROUNDWATER (USES OTHER THAN DRINKING WATER)

SITE HISTORY:

NOT REPORTED

HISTORICAL FACILITY DETAILS

NO HISTORICAL DETAIL(S) INFORMATION REPORTED FOR THIS FACILITY

[Back to Report Summary](#)

Leaking Underground Storage Tanks (LUST)

MAP ID# 42

Distance from Property: 0.274 mi. (1,447 ft.) NNE
Elevation: 84 ft. (Lower than TP)

FACILITY INFORMATION

GLOBAL ID: T0608502303

URL LINK: [CLICK HERE](#)

BUSINESS NAME: SAN ANTONIO PLAZA REDEVELOPMT.

ADDRESS: SAN FERNANDO & 4TH ST
SAN JOSE, CA 95118

COUNTY: SANTA CLARA

FACILITY DETAILS

CASE TYPE: LUST CLEANUP SITE

CASE NUMBER: NOT REPORTED

STATUS: 08/17/1992

POTENTIAL CONTAMINATION:

NOT REPORTED

POTENTIAL MEDIA AFFECTED:

SOIL

SITE HISTORY:

NOT REPORTED

HISTORICAL FACILITY DETAILS

NO HISTORICAL DETAIL(S) INFORMATION REPORTED FOR THIS FACILITY

[Back to Report Summary](#)

Superfund Enterprise Management System Archived Site Inventory (SEMSARCH)

[MAP ID# 42](#)

Distance from Property: 0.274 mi. (1,447 ft.) NNE
Elevation: 84 ft. (Lower than TP)

FACILITY INFORMATION

EPA ID#: CAD981415904

SITE ID#: 0902392

NAME: PG&E GAS PLANT SAN JOSE 408 5

ADDRESS: SW COR SAN AUGUSTINE & MONTG-Y
SAN JOSE, CA 95110

COUNTY: SANTA CLARA

FEDERAL FACILITY: NOT A FEDERAL FACILITY

NPL: NOT ON THE NPL

NON NPL STATUS: NFRAP-SITE DOES NOT QUALIFY FOR THE NPL BASED ON EXISTING INFORMATION

SEMS SEARCH: [CLICK HERE](#)

Below information was gathered from the prior NFRAP update completed in 10/2013 update:

<u>ACTION</u>	<u>START DATE</u>	<u>COMPLETION DATE</u>	<u>RESPONSIBILITY</u>
DS - DISCOVERY	NOT REPORTED	6/1/1986	OTHER
PA - PRELIMINARY ASSESSMENT	NOT REPORTED	12/1/1987	EPA FUND
SI - SITE INSPECTION	NOT REPORTED	9/8/1989	EPA FUND
VS - ARCHIVE SITE	NOT REPORTED	1/23/1996	EPA IN-HOUSE

ACTION DESCRIPTIONS

DS - (DISCOVERY) - THE PROCESS BY WHICH A POTENTIAL HAZARDOUS WASTE SITE IS BROUGHT TO THE ATTENTION OF THE EPA. THE PROCESS CAN OCCUR THROUGH THE USE OF SEVERAL MECHANISMS SUCH AS A PHONE CALL OR REFERRAL BY ANOTHER GOVERNMENT AGENCY.

PA - (PRELIMINARY ASSESSMENT) - COLLECTION OF DIVERSE EXISTING INFORMATION ABOUT THE SOURCE AND NATURE OF THE SITE HAZARD. IT IS EPA POLICY TO COMPLETE THE PRELIMINARY ASSESSMENT WITHIN ONE YEAR OF SITE DISCOVERY.

SI - (SITE INSPECTION) - THE PROCESS OF COLLECTING SITE DATA AND SAMPLES TO CHARACTERIZE THE SEVERITY OF THE HAZARD FOR THE HAZARD RANKING SCORE AND/OR ENFORCEMENT SUPPORT.

VS - (ARCHIVE SITE) - THE DECISION IS MADE THAT NO FURTHER ACTIVITY IS PLANNED AT THE SITE.

[Back to Report Summary](#)

Superfund Enterprise Management System Archived Site Inventory (SEMSARCH)

[MAP ID# 42](#)

Distance from Property: 0.274 mi. (1,447 ft.) NNE
Elevation: 84 ft. (Lower than TP)

FACILITY INFORMATION

EPA ID#: CAD981415961

SITE ID#: 0902396

NAME: PG&E GAS PLANT SAN JOSE 408 5A

ADDRESS: 4TH/SAN FERNANDO/SE PARCEL
SAN JOSE, CA 95113

COUNTY: SANTA CLARA

FEDERAL FACILITY: NOT A FEDERAL FACILITY

NPL: NOT ON THE NPL

NON NPL STATUS: NFRAP-SITE DOES NOT QUALIFY FOR THE NPL BASED ON EXISTING INFORMATION

SEMS SEARCH: [CLICK HERE](#)

Below information was gathered from the prior NFRAP update completed in 10/2013 update:

<u>ACTION</u>	<u>START DATE</u>	<u>COMPLETION DATE</u>	<u>RESPONSIBILITY</u>
DS - DISCOVERY	NOT REPORTED	6/1/1986	OTHER
PA - PRELIMINARY ASSESSMENT	NOT REPORTED	12/1/1987	EPA FUND
VS - ARCHIVE SITE	NOT REPORTED	12/1/1987	EPA IN-HOUSE

ACTION DESCRIPTIONS

DS - (DISCOVERY) - THE PROCESS BY WHICH A POTENTIAL HAZARDOUS WASTE SITE IS BROUGHT TO THE ATTENTION OF THE EPA. THE PROCESS CAN OCCUR THROUGH THE USE OF SEVERAL MECHANISMS SUCH AS A PHONE CALL OR REFERRAL BY ANOTHER GOVERNMENT AGENCY.

PA - (PRELIMINARY ASSESSMENT) - COLLECTION OF DIVERSE EXISTING INFORMATION ABOUT THE SOURCE AND NATURE OF THE SITE HAZARD. IT IS EPA POLICY TO COMPLETE THE PRELIMINARY ASSESSMENT WITHIN ONE YEAR OF SITE DISCOVERY.

VS - (ARCHIVE SITE) - THE DECISION IS MADE THAT NO FURTHER ACTIVITY IS PLANNED AT THE SITE.

[Back to Report Summary](#)

Voluntary Cleanup Program (VCP)

MAP ID# 42

Distance from Property: 0.274 mi. (1,447 ft.) NNE
Elevation: 84 ft. (Lower than TP)

SITE INFORMATION

ID #: **43490065** ASSESSOR'S PARCEL #: **NONE SPECIFIED**

URL LINK: [CLICK HERE](#)

NAME: **SAN ANTONIO PLAZA BLOCK 4 NORTH**

ADDRESS: **WEST SAN FERNANDO ST & 4TH STREET
SAN JOSE, CA 95113**

COUNTY: **SANTA CLARA**

SITE SIZE (ACRES): **1.7**

LEAD AGENCY: **SMBRP**

DTSC PROJECT MANAGER: **NOT REPORTED**

DTSC SUPERVISOR: **BARBARA COOK**

DTSC DIVISION BRANCH: **CLEANUP BERKELEY**

NPL LISTED: **NO** RESTRICTED LAND USE: **NO**

SITE TYPE: **VOLUNTARY CLEANUP**

SITE TYPE DESCRIPTION

VOLUNTARY CLEANUP: IDENTIFIES SITES WITH EITHER CONFIRMED OR UNCONFIRMED RELEASES, AND THE PROJECT PROPONENTS HAVE REQUESTED THAT DTSC OVERSEE EVALUATION, INVESTIGATION, AND/OR CLEANUP ACTIVITIES AND HAVE AGREED TO PROVIDE COVERAGE FOR DTSC'S COSTS.

DTSC's CURRENT INVOLVEMENT AT SITE (as of 06/26/1995)

CERTIFIED - IDENTIFIES COMPLETED SITES WITH PREVIOUSLY CONFIRMED RELEASE THAT ARE SUBSEQUENTLY CERTIFIED BY DTSC AS HAVING BEEN REMEDIATED SATISFACTORILY UNDER DTSC OVERSIGHT

PAST USE/S THAT CAUSED THE CONTAMINATION

MANUFACTURED GAS PLANT

CONFIRMED CONTAMINANTS OF CONCERN

NONE SPECIFIED

[Back to Report Summary](#)

GeoTracker Cleanup Sites (CLEANUPSITES)

MAP ID# 43

Distance from Property: 0.279 mi. (1,473 ft.) SE
Elevation: 95 ft. (Higher than TP)

FACILITY INFORMATION

GLOBAL ID: T0608500894
URL LINK: [CLICK HERE](#)
BUSINESS NAME: MERRY OLDSMOBILE
ADDRESS: 525 S MARKET ST
SAN JOSE, CA 95113
COUNTY: SANTA CLARA

FACILITY DETAILS

CASE TYPE: LUST CLEANUP SITE
CASE NUMBER: NOT REPORTED
STATUS: COMPLETED - CASE CLOSED 06/02/1997
POTENTIAL CONTAMINATION:

GASOLINE

POTENTIAL MEDIA AFFECTED:

OTHER GROUNDWATER (USES OTHER THAN DRINKING WATER)

SITE HISTORY:

NOT REPORTED

REGULATORY ACTIVITIES

TYPE OF ACTION:	DATE:	ACTION:
OTHER	01/01/50	LEAK REPORTED
ENFORCEMENT	06/02/1997	CLOSURE/NO FURTHER ACTION LETTER
RESPONSE	06/02/1997	OTHER REPORT / DOCUMENT
ENFORCEMENT	10/02/1996	NOTICE OF RESPONSIBILITY - #39823
OTHER	09/12/1990	LEAK REPORTED

STATUS HISTORY

STATUS:	DATE:
COMPLETED - CASE CLOSED	06/02/1997
OPEN - SITE ASSESSMENT	10/15/1990
OPEN - CASE BEGIN DATE	01/03/1989
OPEN - SITE ASSESSMENT	01/03/1989

CONTACT DETAILS

ORGANIZATION: SAN FRANCISCO BAY RWQCB (REGION 2)
ADDRESS: 1515 CLAY ST SUITE 1400
CITY: OAKLAND
CONTACT NAME: REGIONAL WATER BOARD
CONTACT TYPE: REGIONAL BOARD CASEWORKER
CONTACT PHONE: NOT REPORTED
EMAIL: NOT REPORTED
ORGANIZATION: SANTA CLARA COUNTY LOP
ADDRESS: 1555 BERGER DRIVE, SUITE 300
CITY: SAN JOSE
CONTACT NAME: UST CASE WORKER
CONTACT TYPE: LOCAL AGENCY CASEWORKER

GeoTracker Cleanup Sites (CLEANUPSITES)

CONTACT PHONE: 4089183400

EMAIL: NOT REPORTED

[Back to Report Summary](#)

Historical Cortese List (HISTCORTESE)

[MAP ID# 43](#)

Distance from Property: 0.279 mi. (1,473 ft.) SE

Elevation: 95 ft. (Higher than TP)

FACILITY INFORMATION

GEOSEARCH ID: 43-0885COR

ID#: 43-0885

NAME: MERRY OLDSMOBILE

ADDRESS: 525 MARKET

SAN JOSE, CA

[Back to Report Summary](#)

Leaking Underground Storage Tanks (LUST)

MAP ID# 43

Distance from Property: 0.279 mi. (1,473 ft.) SE
Elevation: 95 ft. (Higher than TP)

FACILITY INFORMATION

GLOBAL ID: T0608500894

URL LINK: [CLICK HERE](#)

BUSINESS NAME: MERRY OLDSMOBILE

ADDRESS: 525 S MARKET ST
SAN JOSE, CA 95113

COUNTY: SANTA CLARA

FACILITY DETAILS

CASE TYPE: LUST CLEANUP SITE

CASE NUMBER: NOT REPORTED

STATUS: 06/02/1997

POTENTIAL CONTAMINATION:

GASOLINE

POTENTIAL MEDIA AFFECTED:

OTHER GROUNDWATER (USES OTHER THAN DRINKING WATER)

SITE HISTORY:

NOT REPORTED

HISTORICAL FACILITY DETAILS

NO HISTORICAL DETAIL(S) INFORMATION REPORTED FOR THIS FACILITY

[Back to Report Summary](#)

GeoTracker Cleanup Sites (CLEANUPSITES)

MAP ID# 44

Distance from Property: 0.284 mi. (1,500 ft.) W
Elevation: 87 ft. (Lower than TP)

FACILITY INFORMATION

GLOBAL ID: SL0608530095

URL LINK: [CLICK HERE](#)

BUSINESS NAME: TOWER II PHASE II ADOBE SYSTEMS INC. [NPDES]

ADDRESS: 151 ALMADEN BLVD.
SAN JOSE, CA 95113

COUNTY: SANTA CLARA

FACILITY DETAILS

CASE TYPE: NON-CASE INFORMATION

CASE NUMBER: 43S1030

STATUS: INFORMATIONAL ITEM 01/01/1990

POTENTIAL CONTAMINATION:

* SOLVENTS

POTENTIAL MEDIA AFFECTED:

OTHER GROUNDWATER (USES OTHER THAN DRINKING WATER)

SITE HISTORY:

NO WATER BOARD OVERSIGHT OF CLEANUP AT THIS SITE. THIS CASE IS INCLUDED IN GEOTRACKER BECAUSE THE SITE IS COVERED BY THE WATER BOARD'S NPDES GENERAL PERMITS FOR DISCHARGES FROM "PUMP AND TREAT" SYSTEMS TO SURFACE WATERS (ONE EACH FOR FUELS- AND VOC-IMPACTED SITES). THIS CAN HAPPEN FOR TWO REASONS: (I) THE SITE IS OVERSEEN BY ANOTHER AGENCY (E.G., USEPA OR DTSC) AND NEEDS COVERAGE UNDER ONE OF THE NPDES GENERAL PERMITS OR (II) CONSTRUCTION DEWATERING IN AN AREA OF GROUNDWATER CONTAMINATION NECESSITATES NPDES GENERAL PERMIT COVERAGE. INCLUDING THIS CASE IN GEOTRACKER HELPS STAFF TO RECEIVE AND REVIEW REQUIRED NPDES REPORTS.

REGULATORY ACTIVITIES

TYPE OF ACTION:	DATE:	ACTION:
OTHER	01/01/50	LEAK REPORTED
REMEDIATION	01/01/50	PUMP & TREAT (P&T) GROUNDWATER
REMEDIATION	01/01/1990	PUMP & TREAT (P&T) GROUNDWATER
OTHER	01/02/1965	LEAK REPORTED

STATUS HISTORY

STATUS:	DATE:
INFORMATIONAL ITEM	01/01/1990
INFORMATIONAL ITEM	01/01/1990
INFORMATIONAL ITEM	01/01/1990
OPEN - CASE BEGIN DATE	01/01/1990

CONTACT DETAILS

ORGANIZATION: SAN FRANCISCO BAY RWQCB (REGION 2)

ADDRESS: 1515 CLAY ST, SUITE 1400

CITY: OAKLAND

CONTACT NAME: MARCOS DE LA CRUZ

CONTACT TYPE: REGIONAL BOARD CASEWORKER

CONTACT PHONE: 5106222365

EMAIL: MARCOS.DELACRUZ@WATERBOARDS.CA.GOV

GeoTracker Cleanup Sites (CLEANUPSITES)

[Back to Report Summary](#)

GeoTracker Cleanup Sites (CLEANUPSITES)

MAP ID# 45

Distance from Property: 0.285 mi. (1,505 ft.) SE
Elevation: 95 ft. (Higher than TP)

FACILITY INFORMATION

GLOBAL ID: T0608560815
URL LINK: [CLICK HERE](#)
BUSINESS NAME: JONES/SCHAEZLEIN PROPERTY
ADDRESS: 520 S. 1ST STREET
SAN JOSE, CA 95113
COUNTY: SANTA CLARA

FACILITY DETAILS

CASE TYPE: LUST CLEANUP SITE
CASE NUMBER: NOT REPORTED
STATUS: COMPLETED - CASE CLOSED 08/18/2005
POTENTIAL CONTAMINATION:
NOT REPORTED

POTENTIAL MEDIA AFFECTED:

OTHER GROUNDWATER (USES OTHER THAN DRINKING WATER)

SITE HISTORY:

NOT REPORTED

REGULATORY ACTIVITIES

TYPE OF ACTION:	DATE:	ACTION:
OTHER	01/01/50	LEAK REPORTED
REMEDIAION	01/01/50	EXCAVATION
RESPONSE	01/11/2006	WELL DESTRUCTION REPORT
RESPONSE	08/18/2005	WELL DESTRUCTION REPORT
ENFORCEMENT	08/18/2005	CLOSURE/NO FURTHER ACTION LETTER
RESPONSE	04/23/2004	MONITORING REPORT - QUARTERLY
RESPONSE	01/07/2004	MONITORING REPORT - QUARTERLY
RESPONSE	01/07/2004	MONITORING REPORT - QUARTERLY
RESPONSE	12/24/2003	MONITORING REPORT - QUARTERLY
RESPONSE	12/24/2003	MONITORING REPORT - QUARTERLY
RESPONSE	12/24/2003	MONITORING REPORT - QUARTERLY
RESPONSE	09/15/2003	MONITORING REPORT - QUARTERLY
RESPONSE	09/15/2003	MONITORING REPORT - QUARTERLY
RESPONSE	09/15/2003	MONITORING REPORT - QUARTERLY
RESPONSE	06/20/2003	MONITORING REPORT - QUARTERLY
RESPONSE	06/19/2003	CAP/RAP - OTHER REPORT
RESPONSE	03/05/2003	MONITORING REPORT - QUARTERLY
REMEDIAION	12/17/2002	EXCAVATION
RESPONSE	12/02/2002	OTHER REPORT / DOCUMENT
RESPONSE	11/15/2002	OTHER REPORT / DOCUMENT
RESPONSE	10/15/2002	MONITORING REPORT - QUARTERLY
RESPONSE	07/30/2002	SOIL AND WATER INVESTIGATION REPORT
RESPONSE	05/17/2002	CORRESPONDENCE
RESPONSE	04/19/2002	SOIL AND WATER INVESTIGATION WORKPLAN

GeoTracker Cleanup Sites (CLEANUPSITES)

TYPE OF ACTION:	DATE:	ACTION:
OTHER	03/25/2002	LEAK REPORTED
RESPONSE	03/25/2002	PRELIMINARY SITE ASSESSMENT REPORT
RESPONSE	03/15/2002	PRELIMINARY SITE ASSESSMENT REPORT
RESPONSE	03/15/2002	OTHER REPORT / DOCUMENT
RESPONSE	04/01/1999	OTHER REPORT / DOCUMENT

STATUS HISTORY

STATUS:	DATE:
COMPLETED - CASE CLOSED	08/18/2005
OPEN - CASE BEGIN DATE	03/25/2002

CONTACT DETAILS

ORGANIZATION: SAN FRANCISCO BAY RWQCB (REGION 2)
ADDRESS: 1515 CLAY ST SUITE 1400
CITY: OAKLAND
CONTACT NAME: REGIONAL WATER BOARD
CONTACT TYPE: REGIONAL BOARD CASEWORKER
CONTACT PHONE: NOT REPORTED
EMAIL: NOT REPORTED

[Back to Report Summary](#)

Leaking Underground Storage Tanks (LUST)

MAP ID# 45

Distance from Property: 0.285 mi. (1,505 ft.) SE
Elevation: 95 ft. (Higher than TP)

FACILITY INFORMATION

GLOBAL ID: T0608560815

URL LINK: [CLICK HERE](#)

BUSINESS NAME: JONES/SCHAEZLEIN PROPERTY

ADDRESS: 520 S. 1ST STREET
SAN JOSE, CA 95113

COUNTY: SANTA CLARA

FACILITY DETAILS

CASE TYPE: LUST CLEANUP SITE

CASE NUMBER: NOT REPORTED

STATUS: 08/18/2005

POTENTIAL CONTAMINATION:

NOT REPORTED

POTENTIAL MEDIA AFFECTED:

OTHER GROUNDWATER (USES OTHER THAN DRINKING WATER)

SITE HISTORY:

NOT REPORTED

HISTORICAL FACILITY DETAILS

NO HISTORICAL DETAIL(S) INFORMATION REPORTED FOR THIS FACILITY

[Back to Report Summary](#)

GeoTracker Cleanup Sites (CLEANUPSITES)

MAP ID# 46

Distance from Property: 0.29 mi. (1,531 ft.) N
Elevation: 86 ft. (Lower than TP)

FACILITY INFORMATION

GLOBAL ID: T10000008589

URL LINK: [CLICK HERE](#)

BUSINESS NAME: GOLDEN WEST DRY CLEANERS

ADDRESS: 29 SOUTH 3RD STREET

SAN JOSE, CA

COUNTY: SANTA CLARA

FACILITY DETAILS

CASE TYPE: NON-CASE INFORMATION

CASE NUMBER: NOT REPORTED

STATUS: INFORMATIONAL ITEM 03/04/2016

POTENTIAL CONTAMINATION:

NOT REPORTED

POTENTIAL MEDIA AFFECTED:

NOT REPORTED

SITE HISTORY:

NOT REPORTED

REGULATORY ACTIVITIES

TYPE OF ACTION:	DATE:	ACTION:
RESPONSE	05/08/2018	OTHER REPORT / DOCUMENT
ENFORCEMENT	06/09/2017	13267 REQUIREMENT
RESPONSE	05/10/2017	OTHER REPORT / DOCUMENT
ENFORCEMENT	04/21/2017	RESCISSION OF ENFORCEMENT ACTION
ENFORCEMENT	04/17/2017	13267 REQUIREMENT
ENFORCEMENT	03/06/2017	EMAIL CORRESPONDENCE
ENFORCEMENT	03/06/2017	TECHNICAL CORRESPONDENCE / ASSISTANCE / OTHER
RESPONSE	03/18/2016	EMAIL CORRESPONDENCE
ENFORCEMENT	03/11/2016	13267 REQUIREMENT

STATUS HISTORY

STATUS:	DATE:
INFORMATIONAL ITEM	03/04/2016
OPEN - CASE BEGIN DATE	03/04/2016

CONTACT DETAILS

ORGANIZATION: SAN FRANCISCO BAY RWQCB (REGION 2)

ADDRESS: 1515 CLAY STREET, SUITE 1400

CITY: OAKLAND

CONTACT NAME: CELINA HERNANDEZ

CONTACT TYPE: REGIONAL BOARD CASEWORKER

CONTACT PHONE: 5106222447

EMAIL: CELINA.HERNANDEZ@WATERBOARDS.CA.GOV

ORGANIZATION: SAN FRANCISCO BAY RWQCB (REGION 2)

ADDRESS: 1515 CLAY ST, SUITE 1400

CITY: OAKLAND

GeoTracker Cleanup Sites (CLEANUPSITES)

CONTACT NAME: **MADELEINE LITTLE**

CONTACT TYPE: **REGIONAL BOARD CASEWORKER**

CONTACT PHONE: **5106222350**

EMAIL: **MADELEINE.LITTLE@WATERBOARDS.CA.GOV**

[Back to Report Summary](#)

GeoTracker Cleanup Sites (CLEANUPSITES)

MAP ID# 47

Distance from Property: 0.291 mi. (1,536 ft.) SSW
Elevation: 92 ft. (Lower than TP)

FACILITY INFORMATION

GLOBAL ID: T0608518342
URL LINK: [CLICK HERE](#)
BUSINESS NAME: SOBRATO PROPERTY
ADDRESS: 488 ALMADEN AVE
SAN JOSE, CA 95110
COUNTY: SANTA CLARA

FACILITY DETAILS

CASE TYPE: LUST CLEANUP SITE
CASE NUMBER: NOT REPORTED
STATUS: COMPLETED - CASE CLOSED 02/13/2001
POTENTIAL CONTAMINATION:

DIESEL

POTENTIAL MEDIA AFFECTED:

SOIL

SITE HISTORY:

NOT REPORTED

REGULATORY ACTIVITIES

TYPE OF ACTION:	DATE:	ACTION:
OTHER	01/01/50	LEAK REPORTED
ENFORCEMENT	02/13/2001	CLOSURE/NO FURTHER ACTION LETTER
RESPONSE	11/27/2000	UNAUTHORIZED RELEASE FORM
RESPONSE	10/19/2000	TANK REMOVAL REPORT / UST SAMPLING REPORT
OTHER	01/01/2000	LEAK REPORTED
RESPONSE	01/12/1998	OTHER REPORT / DOCUMENT

STATUS HISTORY

STATUS: DATE:
COMPLETED - CASE CLOSED 02/13/2001
OPEN - CASE BEGIN DATE 01/01/2000

CONTACT DETAILS

ORGANIZATION: SAN FRANCISCO BAY RWQCB (REGION 2)
ADDRESS: 1515 CLAY ST SUITE 1400
CITY: OAKLAND
CONTACT NAME: REGIONAL WATER BOARD
CONTACT TYPE: REGIONAL BOARD CASEWORKER
CONTACT PHONE: NOT REPORTED
EMAIL: NOT REPORTED

ORGANIZATION: SANTA CLARA COUNTY LOP
ADDRESS: 1555 BERGER DRIVE, SUITE 300
CITY: SAN JOSE
CONTACT NAME: UST CASE WORKER
CONTACT TYPE: LOCAL AGENCY CASEWORKER
CONTACT PHONE: 4089183400

GeoTracker Cleanup Sites (CLEANUPSITES)

EMAIL: NOT REPORTED

[Back to Report Summary](#)

Leaking Underground Storage Tanks (LUST)

MAP ID# 47

Distance from Property: 0.291 mi. (1,536 ft.) SSW
Elevation: 92 ft. (Lower than TP)

FACILITY INFORMATION

GLOBAL ID: T0608518342

URL LINK: [CLICK HERE](#)

BUSINESS NAME: SOBRATO PROPERTY

ADDRESS: 488 ALMADEN AVE
SAN JOSE, CA 95110

COUNTY: SANTA CLARA

FACILITY DETAILS

CASE TYPE: LUST CLEANUP SITE

CASE NUMBER: NOT REPORTED

STATUS: 02/13/2001

POTENTIAL CONTAMINATION:

DIESEL

POTENTIAL MEDIA AFFECTED:

SOIL

SITE HISTORY:

NOT REPORTED

HISTORICAL FACILITY DETAILS

NO HISTORICAL DETAIL(S) INFORMATION REPORTED FOR THIS FACILITY

[Back to Report Summary](#)

Leaking Underground Storage Tanks (LUST)

MAP ID# 47

Distance from Property: 0.291 mi. (1,536 ft.) SSW
Elevation: 92 ft. (Lower than TP)

FACILITY INFORMATION

GLOBAL ID: T0608591172

URL LINK: [CLICK HERE](#)

BUSINESS NAME: RESIDENTIAL PROPERTY AT
ADDRESS: 488 ALMADEN BLVD S (XSTREET BALBACH)
SAN JOSE, CA 95110

COUNTY: SANTA CLARA

FACILITY DETAILS

NO DETAIL(S) INFORMATION REPORTED

HISTORICAL FACILITY DETAILS

SITE INFORMATION

ID#: T0608591172 REGIONAL CASE #: 43-2389 LOCAL CASE #: 1695

RESPONSIBLE PARTY:: SOBRATO DEVELOPMENT

FACILITY OPERATOR: NOT REPORTED

CASE INFORMATION

CASE TYPE: UNDETERMINED

CASE WAS REPORTED: 11/27/00

CASE ENTERED INTO SYSTEM: 03/08/01

CASE WAS REVIEWED: 03/08/01

CASE WAS CLOSED: 02/13/01

ENFORCEMENT TYPE: NOT REPORTED

ENFORCEMENT BEGAN: NOT REPORTED

FUNDING TYPE: NOT REPORTED

REGIONAL BOARD RESPONSIBLE FOR CASE: NOT REPORTED

PROGRAM FOR THE CASE: NOT REPORTED

INTERIM FOR THE CASE: NOT REPORTED

CURRENT STATUS: 9 - CASE CLOSED

LEAD AGENCY: LOCAL AGENCY LEAD LOCAL AGENCY: NOT REPORTED

MTBE CLASSIFICATION: NOT REPORTED

MAXIMUM MTBE CONCENTRATION WAS FOUND: NOT REPORTED

MAXIMUM GROUNDWATER CONCENTRATION OF MTBE: NOT REPORTED

MAXIMUM SOIL CONCENTRATION OF MTBE: NOT REPORTED

NUMBER OF MTBE ANALYTICAL RESULTS: NOT REPORTED MTBE TESTED: NOT REQUIRED

NUMBER OF GASOLINE ANALYTICAL RESULTS: NOT REPORTED

CASE SUMMARY: NOT REPORTED

LEAKING TANK INFORMATION

HOW THE CASE/LEAK WAS DISCOVERED: TANK CLOSURE

DATE LEAK WAS DISCOVERED: NOT REPORTED

HOW THE CASE/LEAK WAS STOPPED: CLOSE TANK

LEAK WAS STOPPED: 09/26/00

CAUSE OF LEAK: UNKNOWN

SOURCE OF LEAK: UNKNOWN

LEAK CONFIRMATION: NOT REPORTED

SUBSTANCE/S RELEASED: DIESEL FUEL OIL AND ADDITIVES

QUANTITY OF SUBSTANCE RELEASED: NOT REPORTED

SITE ASSESSMENT AND REMEDIAL ACTION INFORMATION

PRELIMINARY SITE ASSESSEMENT WORKPLAN SUBMITTED: NOT REPORTED

PRELIMINARY SITE ASSESSEMENT UNDERWAY: NOT REPORTED

Leaking Underground Storage Tanks (LUST)

REMEDIAL ACTION UNDERWAY: **NOT REPORTED**

POLLUTION CHARACTERIZATION: **NOT REPORTED**

REMEDICATION PLAN: **NOT REPORTED**

VERIFICATION MONITORING UNDERWAY: **NOT REPORTED**

CLEANUP FUND ID: **NOT REPORTED**

PRIORITY: **NOT REPORTED**

ABATEMENT METHOD: (NT) * CODE NOT DEFINED BY REPORTING AGENCY

ADDITIONAL INFORMATION

WATER SYSTEM ID #: **NOT REPORTED**

WATER WELL ID #: **NOT REPORTED**

WATER SYSTEM FOR THE NEAREST PUBLIC DRINKING WATER WELL: **NOT REPORTED**

WELL NAME FOR THE NEAREST DRINKING WATER WELL: **NOT REPORTED**

DISTANCE TO NEAREST DRINKING WATER WELL: **1357.7418978811**

GROUNDWATER BASIN: **NOT REPORTED**

BENEFICIAL USE: **NOT REPORTED**

[Back to Report Summary](#)

GeoTracker Cleanup Sites (CLEANUPSITES)

MAP ID# 48

Distance from Property: 0.312 mi. (1,647 ft.) SE
Elevation: 95 ft. (Higher than TP)

FACILITY INFORMATION

GLOBAL ID: T10000005812

URL LINK: [CLICK HERE](#)

BUSINESS NAME: PIERCE DEVELOPMENT

ADDRESS: 561-599 S. MARKET STREET AND 60 REED STREET
SAN JOSE, CA 95113

COUNTY: SANTA CLARA

FACILITY DETAILS

CASE TYPE: CLEANUP PROGRAM SITE

CASE NUMBER: NOT REPORTED

STATUS: COMPLETED - CASE CLOSED 07/24/2015

POTENTIAL CONTAMINATION:

LEAD, POLYNUCLEAR AROMATIC HYDROCARBONS (PAHS), TOTAL PETROLEUM HYDROCARBONS (TPH)

POTENTIAL MEDIA AFFECTED:

SOIL

SITE HISTORY:

4 PARCELS LOCATED AT 561, 577 AND 599 S. MARKET STREET AND 60 REED STREET CLOSED LUFT CASE AT 599 S. MARKET AND USTS CLOSED IN PLACE AT 561 S. MARKET ST. THE MARKET STREET PARCELS ARE DEVELOPED COMMERCIALY AND THE 60 REED STREET PARCEL IS RESIDENTIAL. ALL PARCELS ARE TO BE RE-DEVELOPED WITH COMMERCIAL BELOW WITH APARTMENTS ABOVE. SAMPLING REPORTED THE PRESENCE OF ELEVATED PAHS AND LEAD IN SOIL.

REGULATORY ACTIVITIES

TYPE OF ACTION:	DATE:	ACTION:
OTHER	01/01/50	LEAK REPORTED
ENFORCEMENT	07/24/2015	CLOSURE/NO FURTHER ACTION LETTER
ENFORCEMENT	05/27/2015	DEED RESTRICTION / LAND USE RESTRICTION / COVENANT
ENFORCEMENT	05/08/2015	STAFF LETTER
RESPONSE	02/09/2015	REMEDIAL PROGRESS REPORT
RESPONSE	12/12/2014	SOIL VAPOR INTRUSION INVESTIGATION REPORT
ENFORCEMENT	10/31/2014	STAFF LETTER
ENFORCEMENT	10/01/2014	STAFF LETTER
RESPONSE	09/29/2014	SITE ASSESSMENT REPORT
RESPONSE	09/01/2014	TANK REMOVAL REPORT / UST SAMPLING REPORT
ENFORCEMENT	08/05/2014	STAFF LETTER
RESPONSE	08/01/2014	SOIL VAPOR INTRUSION INVESTIGATION WORKPLAN - REGULATOR RESPONDED
ENFORCEMENT	06/20/2014	STAFF LETTER
ENFORCEMENT	06/20/2014	STAFF LETTER - #EMAIL
ENFORCEMENT	06/19/2014	SITE VISIT / INSPECTION / SAMPLING
RESPONSE	06/13/2014	SITE INVESTIGATION WORKPLAN - REGULATOR RESPONDED
RESPONSE	06/13/2014	OTHER REPORT / DOCUMENT
ENFORCEMENT	05/29/2014	STAFF LETTER
ENFORCEMENT	04/29/2014	STAFF LETTER
ENFORCEMENT	03/07/2014	COST RECOVERY AGREEMENT / N. OF REIMBURSEMENT

GeoTracker Cleanup Sites (CLEANUPSITES)

TYPE OF ACTION:	DATE:	ACTION:
ENFORCEMENT	03/07/2014	COST RECOVERY AGREEMENT
ENFORCEMENT	02/27/2014	LETTER - NOTICE
RESPONSE	02/26/2014	OTHER REPORT / DOCUMENT
RESPONSE	02/21/2014	CORRESPONDENCE
OTHER	02/21/2014	LEAK REPORTED

STATUS HISTORY

STATUS:	DATE:
COMPLETED - CASE CLOSED	07/24/2015
OPEN - SITE ASSESSMENT	03/28/2014
OPEN - CASE BEGIN DATE	02/21/2014

CONTACT DETAILS

ORGANIZATION: SANTA CLARA COUNTY LOP
ADDRESS: 1555 BERGER DR, SUITE 300
CITY: SAN JOSE
CONTACT NAME: LANI LEE
CONTACT TYPE: LOCAL AGENCY CASEWORKER
CONTACT PHONE: NOT REPORTED
EMAIL: LANI.LEE@DEH.SCCGOV.ORG

ORGANIZATION: SAN FRANCISCO BAY RWQCB (REGION 2)
ADDRESS: NOT REPORTED
CITY: OAKLAND
CONTACT NAME: JOHN WOLFENDEN
CONTACT TYPE: REGIONAL BOARD CASEWORKER
CONTACT PHONE: NOT REPORTED
EMAIL: JWOLFENDEN@WATERBOARDS.CA.GOV

[Back to Report Summary](#)

GeoTracker Cleanup Sites (CLEANUPSITES)

MAP ID# 49

Distance from Property: 0.317 mi. (1,674 ft.) NNE
Elevation: 82 ft. (Lower than TP)

FACILITY INFORMATION

GLOBAL ID: T0608501328
URL LINK: [CLICK HERE](#)
BUSINESS NAME: TEXACO
ADDRESS: 78 S 4TH ST
SAN JOSE, CA 95113
COUNTY: SANTA CLARA

FACILITY DETAILS

CASE TYPE: LUST CLEANUP SITE
CASE NUMBER: NOT REPORTED
STATUS: COMPLETED - CASE CLOSED 10/21/1999
POTENTIAL CONTAMINATION:

GASOLINE

POTENTIAL MEDIA AFFECTED:

OTHER GROUNDWATER (USES OTHER THAN DRINKING WATER)

SITE HISTORY:

NOT REPORTED

REGULATORY ACTIVITIES

TYPE OF ACTION:	DATE:	ACTION:
OTHER	01/01/50	LEAK REPORTED
REMEDIATION	01/01/50	EXCAVATION
ENFORCEMENT	10/21/1999	CLOSURE/NO FURTHER ACTION LETTER
RESPONSE	01/21/1999	OTHER REPORT / DOCUMENT
RESPONSE	03/25/1997	SOIL AND WATER INVESTIGATION REPORT
ENFORCEMENT	03/03/1997	STAFF LETTER - #26694
RESPONSE	09/06/1996	CORRECTIVE ACTION PLAN / REMEDIAL ACTION PLAN
ENFORCEMENT	01/05/1996	STAFF LETTER - #26688
RESPONSE	10/04/1994	OTHER REPORT / DOCUMENT
REMEDIATION	08/31/1993	EXCAVATION
REMEDIATION	08/31/1993	EXCAVATION
ENFORCEMENT	07/23/1991	NOTICE OF VIOLATION - #39883
OTHER	01/31/1990	LEAK REPORTED

STATUS HISTORY

STATUS:	DATE:
COMPLETED - CASE CLOSED	10/21/1999
OPEN - REMEDIATION	08/31/1993
OPEN - SITE ASSESSMENT	01/24/1991
OPEN - SITE ASSESSMENT	03/27/1990
OPEN - CASE BEGIN DATE	01/31/1990

CONTACT DETAILS

ORGANIZATION: SAN FRANCISCO BAY RWQCB (REGION 2)
ADDRESS: 1515 CLAY ST SUITE 1400
CITY: OAKLAND

GeoTracker Cleanup Sites (CLEANUPSITES)

CONTACT NAME: **REGIONAL WATER BOARD**
CONTACT TYPE: **REGIONAL BOARD CASEWORKER**
CONTACT PHONE: **NOT REPORTED**
EMAIL: **NOT REPORTED**
ORGANIZATION: **SANTA CLARA COUNTY LOP**
ADDRESS: **1555 BERGER DRIVE, SUITE 300**
CITY: **SAN JOSE**
CONTACT NAME: **UST CASE WORKER**
CONTACT TYPE: **LOCAL AGENCY CASEWORKER**
CONTACT PHONE: **4089183400**
EMAIL: **NOT REPORTED**

[Back to Report Summary](#)

Historical Cortese List (HISTCORTESE)

[MAP ID# 49](#)

Distance from Property: 0.317 mi. (1,674 ft.) NNE

Elevation: 82 ft. (Lower than TP)

FACILITY INFORMATION

GEOSEARCH ID: 43-1350COR

ID#: 43-1350

NAME: TEXACO

ADDRESS: 78 4TH

SAN JOSE, CA

[Back to Report Summary](#)

Leaking Underground Storage Tanks (LUST)

MAP ID# 49

Distance from Property: 0.317 mi. (1,674 ft.) NNE
Elevation: 82 ft. (Lower than TP)

FACILITY INFORMATION

GLOBAL ID: T0608501328

URL LINK: [CLICK HERE](#)

BUSINESS NAME: TEXACO

ADDRESS: 78 S 4TH ST
SAN JOSE, CA 95113

COUNTY: SANTA CLARA

FACILITY DETAILS

CASE TYPE: LUST CLEANUP SITE

CASE NUMBER: NOT REPORTED

STATUS: 10/21/1999

POTENTIAL CONTAMINATION:

GASOLINE

POTENTIAL MEDIA AFFECTED:

OTHER GROUNDWATER (USES OTHER THAN DRINKING WATER)

SITE HISTORY:

NOT REPORTED

HISTORICAL FACILITY DETAILS

NO HISTORICAL DETAIL(S) INFORMATION REPORTED FOR THIS FACILITY

[Back to Report Summary](#)

GeoTracker Cleanup Sites (CLEANUPSITES)

MAP ID# 50

Distance from Property: 0.317 mi. (1,674 ft.) ESE

Elevation: 96 ft. (Higher than TP)

FACILITY INFORMATION

GLOBAL ID: T0608501344

URL LINK: [CLICK HERE](#)

BUSINESS NAME: SPARTAN GAS STATION

ADDRESS: 498 4TH

SAN JOSE, CA 95112

COUNTY: SANTA CLARA

FACILITY DETAILS

CASE TYPE: LUST CLEANUP SITE

CASE NUMBER: 14-049

STATUS: COMPLETED - CASE CLOSED 12/23/2016

POTENTIAL CONTAMINATION:

BENZENE, TOLUENE, XYLENE, DIESEL, MTBE / TBA / OTHER FUEL OXYGENATES, GASOLINE

POTENTIAL MEDIA AFFECTED:

OTHER GROUNDWATER (USES OTHER THAN DRINKING WATER), SOIL, SOIL VAPOR

SITE HISTORY:

THE SITE IS LOCATED AT THE NORTH CORNER OF THE SOUTH FOURTH STREET AND EAST WILLIAM STREET INTERSECTION WITHIN THE CITY OF SAN JOSE . A SMALL CONVENIENCE STORE OCCUPIES THE NORTH PORTION OF THE SITE AND A REMEDIATION TREATMENT PLANT OCCUPIES THE EAST PORTION OF THE SITE. TOTAL PETROLEUM HYDROCARBONS AS GASOLINE (TPHG) AND DIESEL FUEL (TPHD) WERE INITIALLY DETECTED IN SOIL AND GROUNDWATER BENEATH THE SITE DURING INVESTIGATION ACTIVITIES IN 1989. SINCE 1989, CORRECTIVE ACTION WORK INCLUDING SOIL AND GROUNDWATER INVESTIGATIONS AND REMEDIATION WORK HAS BEEN PERFORMED UNDER THE DIRECTION OF THE LOCAL OVERSIGHT AGENCY (CURRENTLY SANTA CLARA COUNTY DEPARTMENT OF ENVIRONMENTAL HEALTH) AND THE SITE HAS BEEN ASSIGNED FUEL LEAK CASE NO. 14-049. INVESTIGATION AND REMEDIATION WORK COMPLETED TO DATE INCLUDE DRILLING OF MORE THAN 40 SOIL BORINGS, INSTALLATION OF 24 GROUNDWATER MONITORING/EXTRACTION WELLS, AND CONSTRUCTION AND OPERATION OF A REMEDIATION SYSTEM. INVESTIGATIVE RESULTS INDICATE THAT THE FUEL LEAK ORIGINATING FROM THE SITE CONTAINED A MIXTURE OF FUEL-RELATED COMPOUNDS, INCLUDING TPHG AND METHYL TERTIARY BUTYL ETHER (MTBE). WHILE THIS MIXTURE OF DISSOLVED TPHG AND MTBE HAS ADVECTED DOWN-GRADIENT TO THE NORTH-NORTHEAST, A TPHG PLUME WITHOUT MTBE HAS BEEN DETECTED UP- AND CROSS-GRADIENT TO THE SOUTHEAST AND EAST. THE UP- AND CROSS-GRADIENT TPHG CONTAMINATION WAS ATTRIBUTED TO FUEL LEAK CASE NO. 14-049 AND THE LOCAL OVERSIGHT AGENCY REQUIRED SEVERAL STAGES OF INVESTIGATION WORK TO CHARACTERIZE ITS LATERAL EXTENT. AT LEAST SIX BORINGS AND NESTED WELLS MW-7A AND MW-7B WERE INSTALLED SOUTHEAST AND EAST OF THE SITE IN ORDER TO CHARACTERIZE UP- AND CROSS-GRADIENT CONTAMINATION, AND GROUNDWATER EXTRACTION WELL EW-4 WAS INSTALLED IN ORDER TO CONTROL FURTHER MIGRATION OF THESE CROSS-GRADIENT CONTAMINANTS. POSSIBLE UP-GRADIENT SOURCE OF PETROLEUM HYDROCARBON CONTAMINATION IN 2004, ALLTERRA HYPOTHESIZED THAT THE UP- AND CROSS-GRADIENT HYDROCARBON CONTAMINATION DID NOT ORIGINATE FROM THE SITE, BUT FROM AN UNIDENTIFIED LEAKING UST LOCATED SOMEWHERE EAST TO SOUTHEAST OF THE SITE. TO EVALUATE THE HYPOTHESIS, ALLTERRA PERFORMED A HISTORICAL SURVEY OF THE AREA IMMEDIATELY SOUTHEAST OF THE SITE, AS DOCUMENTED IN ALLTERRA'S MARCH 31, 2005 CORRECTIVE ACTION PLAN. A BRIEF DESCRIPTION OF THE RATIONALE FOR THIS HYPOTHESIS IS AS FOLLOWS: • UP- AND CROSS-GRADIENT GROUNDWATER DATA: THE FUEL OXYGENATE MTBE IS LISTED AS A "CHEMICAL OF CONCERN" FOR FUEL LEAK CASE NO. 14-049. AS EXPECTED, MTBE HAS BEEN DETECTED IN BORINGS AND WELLS DOWN-GRADIENT OF THE SITE (NORTH TO NORTHEAST). HOWEVER, WHILE THE TPHG-MTBE PLUME HAS MIGRATED DOWN-GRADIENT, ANALYTICAL DATA FOR UP- AND CROSSGRADIENT SAMPLES INDICATE HIGH LEVELS OF TPHG AND "NON-DETECT" LEVELS

GeoTracker Cleanup Sites (CLEANUPSITES)

OF MTBE. • A GAS STATION FORMERLY OPERATED AT 502 SOUTH FOURTH STREET: INTERVIEWS WITH RESIDENTS IN THE SURROUNDING NEIGHBORHOOD INDICATED THAT THE APARTMENT COMPLEX LOCATED AT THE EAST CORNER OF THE SOUTH FOURTH STREET AND EAST WILLIAM STREET INTERSECTION (502 SOUTH FOURTH STREET) HAD BEEN THE FORMER LOCATION OF GASOLINE SERVICE STATION UP UNTIL ABOUT 1960. THE OPERATION OF A GAS STATION AT 502 SOUTH FOURTH STREET WAS VERIFIED AFTER A REVIEW OF (1) POLK DIRECTORIES FROM 1940 AND 1942 (BOB AND TED'S STATION), (2) AN 1954 AERIAL PHOTOGRAPH, AND (3) A 1950 SANBORN MAP. COMPARING THE LOCATION OF THE FORMER GAS STATION AT 502 SOUTH FOURTH STREET WITH THE AVAILABLE GROUNDWATER DATA SUGGESTS THAT THE TPHG CONTAMINATION EAST AND SOUTHEAST OF THE SITE ORIGINATED FROM THE FORMER GAS STATION. HOWEVER, BEFORE PROCEEDING WITH POSSIBLE ENFORCEMENT ACTION, AN ADDITIONAL STAGE OF INVESTIGATION WAS APPROPRIATE. UP-GRADIENT SOURCE INVESTIGATION ACTIVITIES THE FOLLOWING IS A DISCUSSION OF INVESTIGATION ACTIVITIES UP-GRADIENT OF THE SITE, THAT INCLUDED A SERIES OF FIVE GEOPROBE® SOIL BORINGS ADVANCED THROUGH THE SIDEWALK AREA ALONG EAST WILLIAM STREET. THE PURPOSE OF THE INVESTIGATION WAS TO FURTHER CHARACTERIZE UP- AND CROSS-GRADIENT HYDROCARBON CONTAMINATION THAT IS SUSPECTED TO BE MIGRATING FROM THE FORMER GAS STATION LOCATED AT 502 SOUTH FOURTH STREET. RATIONALE FOR BORING LOCATIONS FIVE GEOPROBE® BORINGS, DESIGNATED UB-1 THROUGH UB-5, WERE ADVANCED THROUGH THE SIDEWALK ALONG THE SOUTHEASTERN SIDE OF EAST WILLIAM STREET. THE BORINGS WERE ALIGNED IN A TRANSECT THAT BEGAN AT THE EAST CORNER OF SOUTH FOURTH AND EAST WILLIAM STREETS AND EXTENDED NORTHEAST TOWARD SOUTH FIFTH STREET. EXACT BORING LOCATIONS WERE DETERMINED IN THE FIELD BASED ON THREE CONSIDERATIONS: 1) LOCATIONS SUSPECTED TO BE DIRECTLY DOWN-GRADIENT OF THE FORMER GAS STATION; 2) LOCATIONS THAT WOULD FILL-IN GAPS IN HISTORICAL DATA; AND 3) LOCATIONS WHERE DRILLING EQUIPMENT WAS NOT CONSTRAINED BY PHYSICAL BARRIERS. AN ENCROACHMENT PERMIT (PERMIT NO. 3-16984) WAS OBTAINED FROM THE CITY OF SAN JOSE FOR INSTALLING BORINGS IN THE PUBLIC RIGHT-OF-WAY. SOIL AND GROUNDWATER SAMPLES WERE SUBMITTED, UNDER CHAIN-OF-CUSTODY PROTOCOL, FOR CHEMICAL ANALYSIS TO MCCAMPBELL ANALYTICAL, INC., OF PACHECO, CALIFORNIA, A STATE OF CALIFORNIA CERTIFIED LABORATORY (ELAP #1644).

REGULATORY ACTIVITIES

TYPE OF ACTION:	DATE:	ACTION:
OTHER	01/01/50	LEAK DISCOVERY
OTHER	01/01/50	LEAK REPORTED
REMEDIATION	01/01/50	EXCAVATION
REMEDIATION	01/01/50	FREE PRODUCT REMOVAL
REMEDIATION	01/01/50	PUMP & TREAT (P&T) GROUNDWATER
REMEDIATION	01/01/50	SOIL VAPOR EXTRACTION (SVE)
ENFORCEMENT	12/23/2016	CLOSURE/NO FURTHER ACTION LETTER - #12/23/2016
RESPONSE	06/30/2016	WELL DESTRUCTION REPORT - REGULATOR RESPONDED
ENFORCEMENT	06/29/2016	EMAIL CORRESPONDENCE
RESPONSE	05/27/2016	EMAIL CORRESPONDENCE
ENFORCEMENT	03/24/2016	STAFF LETTER
ENFORCEMENT	11/16/2015	NOTIFICATION - PUBLIC NOTICE OF CASE CLOSURE
ENFORCEMENT	11/16/2015	STATE WATER BOARD – CLOSURE ORDER
ENFORCEMENT	07/06/2015	NOTIFICATION - PUBLIC NOTICE OF CASE CLOSURE
ENFORCEMENT	06/26/2015	CLEAN UP FUND - CASE CLOSURE REVIEW SUMMARY REPORT (RSR)
ENFORCEMENT	06/26/2015	STATE WATER BOARD – CLOSURE ORDER
ENFORCEMENT	06/26/2015	STATE WATER BOARD – CLOSURE ORDER
RESPONSE	03/20/2015	SITE ASSESSMENT REPORT
ENFORCEMENT	12/10/2014	STAFF LETTER
RESPONSE	10/25/2014	REQUEST FOR CLOSURE - REGULATOR RESPONDED

GeoTracker Cleanup Sites (CLEANUPSITES)

TYPE OF ACTION:	DATE:	ACTION:
RESPONSE	10/24/14	SITE ASSESSMENT REPORT
RESPONSE	10/15/2014	CORRESPONDENCE
ENFORCEMENT	06/20/2014	STAFF LETTER
RESPONSE	12/23/2011	REQUEST FOR CLOSURE
ENFORCEMENT	05/25/2011	STAFF LETTER
ENFORCEMENT	04/06/2011	STAFF LETTER
RESPONSE	10/31/2010	MONITORING REPORT - SEMI-ANNUALLY
RESPONSE	04/30/2010	MONITORING REPORT - SEMI-ANNUALLY
RESPONSE	03/31/2010	CORRESPONDENCE
RESPONSE	02/22/2010	CORRESPONDENCE
RESPONSE	01/08/2010	MONITORING REPORT - QUARTERLY
ENFORCEMENT	11/13/2009	STAFF LETTER
ENFORCEMENT	09/17/2009	STAFF LETTER - #9002719
RESPONSE	11/30/2007	REMEDIAL PROGRESS REPORT
RESPONSE	10/24/2006	MONITORING REPORT - QUARTERLY
ENFORCEMENT	12/15/2005	STAFF LETTER - #51215
RESPONSE	07/31/2005	MONITORING REPORT - QUARTERLY
RESPONSE	06/03/2005	OTHER REPORT / DOCUMENT
RESPONSE	06/03/2005	OTHER REPORT / DOCUMENT
RESPONSE	06/03/2005	OTHER REPORT / DOCUMENT
ENFORCEMENT	06/03/2005	OTHER REPORT
RESPONSE	04/30/2005	MONITORING REPORT - QUARTERLY
RESPONSE	03/31/2005	CAP/RAP - OTHER REPORT
RESPONSE	03/31/2005	CORRECTIVE ACTION PLAN / REMEDIAL ACTION PLAN
RESPONSE	01/31/2005	MONITORING REPORT - QUARTERLY
RESPONSE	01/31/2005	REMEDIAL PROGRESS REPORT
RESPONSE	12/29/2004	MONITORING REPORT - QUARTERLY
ENFORCEMENT	11/15/2004	STAFF LETTER - #45913
RESPONSE	10/31/2004	MONITORING REPORT - QUARTERLY
RESPONSE	10/31/2004	REMEDIAL PROGRESS REPORT
RESPONSE	10/04/2004	OTHER REPORT / DOCUMENT
RESPONSE	07/31/2004	REMEDIAL PROGRESS REPORT
RESPONSE	07/31/2004	MONITORING REPORT - QUARTERLY
ENFORCEMENT	05/01/2004	STAFF LETTER - #44505
RESPONSE	04/30/2004	MONITORING REPORT - QUARTERLY
RESPONSE	03/30/2004	OTHER REPORT / DOCUMENT
RESPONSE	01/31/2004	MONITORING REPORT - QUARTERLY
RESPONSE	10/31/2003	REMEDIAL PROGRESS REPORT
RESPONSE	10/31/2003	MONITORING REPORT - QUARTERLY
REMEDICATION	09/08/2003	SOIL VAPOR EXTRACTION (SVE)
RESPONSE	08/12/2003	INTERIM REMEDIAL ACTION REPORT
RESPONSE	07/31/2003	MONITORING REPORT - QUARTERLY
RESPONSE	06/27/2003	CORRECTIVE ACTION PLAN / REMEDIAL ACTION PLAN
RESPONSE	04/30/2003	MONITORING REPORT - QUARTERLY

GeoTracker Cleanup Sites (CLEANUPSITES)

TYPE OF ACTION:	DATE:	ACTION:
RESPONSE	04/30/2003	REMEDIAL PROGRESS REPORT
ENFORCEMENT	04/07/2003	STAFF LETTER - #41072
RESPONSE	01/30/2003	REMEDIAL PROGRESS REPORT
RESPONSE	01/30/2003	MONITORING REPORT - QUARTERLY
RESPONSE	01/29/2003	REMEDIAL PROGRESS REPORT
RESPONSE	12/11/2002	OTHER REPORT / DOCUMENT
RESPONSE	12/10/2002	OTHER REPORT / DOCUMENT
RESPONSE	11/10/2002	OTHER REPORT / DOCUMENT
RESPONSE	10/30/2002	NPDES / WDR REPORTS
RESPONSE	10/30/2002	MONITORING REPORT - QUARTERLY
RESPONSE	10/10/2002	OTHER REPORT / DOCUMENT
ENFORCEMENT	10/01/2002	STAFF LETTER - #40760
REMEDICATION	10/01/2002	PUMP & TREAT (P&T) GROUNDWATER
RESPONSE	09/10/2002	OTHER REPORT / DOCUMENT
RESPONSE	08/10/2002	OTHER REPORT / DOCUMENT
RESPONSE	07/30/2002	MONITORING REPORT - QUARTERLY
RESPONSE	07/10/2002	OTHER REPORT / DOCUMENT
RESPONSE	06/10/2002	OTHER REPORT / DOCUMENT
RESPONSE	04/30/2002	MONITORING REPORT - QUARTERLY
RESPONSE	03/22/2002	SOIL AND WATER INVESTIGATION WORKPLAN
RESPONSE	03/15/2002	OTHER REPORT / DOCUMENT
RESPONSE	03/13/2002	RISK ASSESSMENT REPORT
RESPONSE	02/26/2002	SOIL AND WATER INVESTIGATION WORKPLAN
RESPONSE	01/30/2002	MONITORING REPORT - QUARTERLY
ENFORCEMENT	01/29/2002	STAFF LETTER - #25920
ENFORCEMENT	01/18/2002	STAFF LETTER - #25918
RESPONSE	01/14/2002	OTHER REPORT / DOCUMENT
ENFORCEMENT	12/14/2001	STAFF LETTER - #25916
RESPONSE	11/13/2001	SOIL AND WATER INVESTIGATION WORKPLAN
RESPONSE	10/30/2001	MONITORING REPORT - QUARTERLY
RESPONSE	10/10/2001	OTHER REPORT / DOCUMENT
RESPONSE	09/15/2001	REMEDIAL PROGRESS REPORT
ENFORCEMENT	09/11/2001	STAFF LETTER - #25900
RESPONSE	09/10/2001	OTHER REPORT / DOCUMENT
ENFORCEMENT	08/24/2001	STAFF LETTER - #25904
RESPONSE	08/10/2001	OTHER REPORT / DOCUMENT
RESPONSE	08/10/2001	SOIL AND WATER INVESTIGATION WORKPLAN
RESPONSE	08/09/2001	OTHER REPORT / DOCUMENT
ENFORCEMENT	06/26/2001	STAFF LETTER - #25894
ENFORCEMENT	06/22/2001	STAFF LETTER - #25892
RESPONSE	06/15/2001	SOIL AND WATER INVESTIGATION WORKPLAN
ENFORCEMENT	06/08/2001	* HISTORICAL ENFORCEMENT - #39824
ENFORCEMENT	05/18/2001	STAFF LETTER - #25888
ENFORCEMENT	05/01/2001	STAFF LETTER - #25880

GeoTracker Cleanup Sites (CLEANUPSITES)

TYPE OF ACTION:	DATE:	ACTION:
RESPONSE	04/13/2001	OTHER REPORT / DOCUMENT
RESPONSE	03/26/2001	SOIL AND WATER INVESTIGATION REPORT
RESPONSE	03/12/2001	WELL INSTALLATION REPORT
RESPONSE	03/01/2001	SOIL AND WATER INVESTIGATION WORKPLAN
ENFORCEMENT	02/08/2001	STAFF LETTER - #25854
RESPONSE	02/08/2001	SOIL AND WATER INVESTIGATION WORKPLAN
RESPONSE	02/08/2001	REMEDIAL PROGRESS REPORT
ENFORCEMENT	02/06/2001	STAFF LETTER - #25856
RESPONSE	01/31/2001	MONITORING REPORT - QUARTERLY
ENFORCEMENT	01/15/2001	STAFF LETTER - #25874
RESPONSE	01/15/2001	OTHER REPORT / DOCUMENT
RESPONSE	01/15/2001	OTHER REPORT / DOCUMENT
ENFORCEMENT	01/10/2001	STAFF LETTER - #25852
ENFORCEMENT	12/26/2000	STAFF LETTER - #25876
RESPONSE	12/15/2000	OTHER REPORT / DOCUMENT
ENFORCEMENT	12/01/2000	STAFF LETTER - #25872
RESPONSE	11/15/2000	OTHER REPORT / DOCUMENT
ENFORCEMENT	10/31/2000	STAFF LETTER - #25870
RESPONSE	10/30/2000	MONITORING REPORT - QUARTERLY
RESPONSE	10/15/2000	OTHER REPORT / DOCUMENT
ENFORCEMENT	10/01/2000	STAFF LETTER - #25868
RESPONSE	09/15/2000	OTHER REPORT / DOCUMENT
ENFORCEMENT	08/31/2000	STAFF LETTER - #25866
RESPONSE	08/15/2000	OTHER REPORT / DOCUMENT
ENFORCEMENT	08/01/2000	STAFF LETTER - #25864
RESPONSE	07/15/2000	MONITORING REPORT - QUARTERLY
RESPONSE	07/15/2000	OTHER REPORT / DOCUMENT
ENFORCEMENT	07/01/2000	STAFF LETTER - #25862
RESPONSE	06/15/2000	OTHER REPORT / DOCUMENT
ENFORCEMENT	05/31/2000	STAFF LETTER - #25860
ENFORCEMENT	05/01/2000	STAFF LETTER - #25858
RESPONSE	04/15/2000	MONITORING REPORT - QUARTERLY
RESPONSE	01/15/2000	MONITORING REPORT - QUARTERLY
RESPONSE	12/30/1999	OTHER REPORT / DOCUMENT
RESPONSE	12/15/1999	REMEDIAL PROGRESS REPORT
RESPONSE	11/30/1999	SOIL AND WATER INVESTIGATION REPORT
ENFORCEMENT	11/15/1999	STAFF LETTER - #25842
ENFORCEMENT	10/31/1999	STAFF LETTER - #25840
RESPONSE	10/15/1999	MONITORING REPORT - QUARTERLY
ENFORCEMENT	09/01/1999	STAFF LETTER - #25838
RESPONSE	07/15/1999	MONITORING REPORT - QUARTERLY
RESPONSE	04/15/1999	MONITORING REPORT - QUARTERLY
RESPONSE	03/15/1999	CORRECTIVE ACTION PLAN / REMEDIAL ACTION PLAN
ENFORCEMENT	01/29/1999	STAFF LETTER - #25830

GeoTracker Cleanup Sites (CLEANUPSITES)

TYPE OF ACTION:	DATE:	ACTION:
ENFORCEMENT	01/19/1999	STAFF LETTER - #25832
RESPONSE	01/15/1999	MONITORING REPORT - QUARTERLY
RESPONSE	12/15/1998	SOIL AND WATER INVESTIGATION REPORT
RESPONSE	11/09/1998	OTHER REPORT / DOCUMENT
RESPONSE	10/15/1998	MONITORING REPORT - QUARTERLY
RESPONSE	10/14/1998	MONITORING REPORT - QUARTERLY
RESPONSE	09/17/1998	SOIL AND WATER INVESTIGATION WORKPLAN
ENFORCEMENT	09/16/1998	STAFF LETTER - #25826
ENFORCEMENT	08/31/1998	STAFF LETTER - #25824
ENFORCEMENT	07/23/1998	STAFF LETTER - #25822
REMEDIATION	07/01/1998	FREE PRODUCT REMOVAL
REMEDIATION	07/01/1998	PUMP & TREAT (P&T) GROUNDWATER
REMEDIATION	07/01/1998	EXCAVATION
RESPONSE	06/17/1998	TANK REMOVAL REPORT / UST SAMPLING REPORT
RESPONSE	06/17/1998	SOIL AND WATER INVESTIGATION REPORT
RESPONSE	04/26/1996	OTHER REPORT / DOCUMENT
RESPONSE	04/15/1996	REMEDIAL PROGRESS REPORT
ENFORCEMENT	03/01/1996	STAFF LETTER - #25816
RESPONSE	12/20/1995	SOIL AND WATER INVESTIGATION WORKPLAN
RESPONSE	12/13/1995	OTHER WORKPLAN
ENFORCEMENT	12/13/1995	STAFF LETTER - #25814
RESPONSE	10/19/1995	SOIL AND WATER INVESTIGATION REPORT
ENFORCEMENT	07/21/1995	STAFF LETTER - #25818
ENFORCEMENT	07/13/1995	STAFF LETTER - #25811
RESPONSE	07/13/1995	PRELIMINARY SITE ASSESSMENT REPORT
RESPONSE	01/01/1992	CORRESPONDENCE
RESPONSE	04/28/1989	UNAUTHORIZED RELEASE FORM
OTHER	04/28/1989	LEAK REPORTED
RESPONSE	01/06/1989	PRELIMINARY SITE ASSESSMENT REPORT
OTHER	12/02/1988	LEAK DISCOVERY

STATUS HISTORY

STATUS:	DATE:
COMPLETED - CASE CLOSED	12/23/2016
OPEN - VERIFICATION MONITORING	09/28/2016
OPEN - SITE ASSESSMENT	12/27/1988
OPEN - CASE BEGIN DATE	12/02/1988
OPEN - SITE ASSESSMENT	12/02/1988

CONTACT DETAILS

ORGANIZATION: **SANTA CLARA COUNTY LOP**
 ADDRESS: **1555 BERGER DRIVE STE 300**
 CITY: **SAN JOSE**
 CONTACT NAME: **GERALD O'REGAN**
 CONTACT TYPE: **LOCAL AGENCY CASEWORKER**

GeoTracker Cleanup Sites (CLEANUPSITES)

CONTACT PHONE: NOT REPORTED
EMAIL: GERALD.O'REGAN@DEH.SCCGOV.ORG
ORGANIZATION: SAN FRANCISCO BAY RWQCB (REGION 2)
ADDRESS: 1515 CLAY ST SUITE 1400
CITY: OAKLAND
CONTACT NAME: REGIONAL WATER BOARD
CONTACT TYPE: REGIONAL BOARD CASEWORKER
CONTACT PHONE: NOT REPORTED
EMAIL: NOT REPORTED

[Back to Report Summary](#)

Historical Cortese List (HISTCORTESE)

[MAP ID# 50](#)

Distance from Property: 0.317 mi. (1,674 ft.) ESE

Elevation: 96 ft. (Higher than TP)

FACILITY INFORMATION

GEOSEARCH ID: 43-1368COR

ID#: 43-1368

NAME: SPARTAN GAS STATION

ADDRESS: 498 4TH

SAN JOSE, CA

[Back to Report Summary](#)

Leaking Underground Storage Tanks (LUST)

MAP ID# 50

Distance from Property: 0.317 mi. (1,674 ft.) ESE
Elevation: 96 ft. (Higher than TP)

FACILITY INFORMATION

GLOBAL ID: T0608501344

URL LINK: [CLICK HERE](#)

BUSINESS NAME: SPARTAN GAS STATION

ADDRESS: 498 4TH
SAN JOSE, CA 95112

COUNTY: SANTA CLARA

FACILITY DETAILS

CASE TYPE: LUST CLEANUP SITE

CASE NUMBER: 14-049

STATUS: 12/23/2016

POTENTIAL CONTAMINATION:

BENZENE, TOLUENE, XYLENE, DIESEL, MTBE / TBA / OTHER FUEL OXYGENATES, GASOLINE

POTENTIAL MEDIA AFFECTED:

OTHER GROUNDWATER (USES OTHER THAN DRINKING WATER), SOIL, SOIL VAPOR

SITE HISTORY:

THE SITE IS LOCATED AT THE NORTH CORNER OF THE SOUTH FOURTH STREET AND EAST WILLIAM STREET INTERSECTION WITHIN THE CITY OF SAN JOSE . A SMALL CONVENIENCE STORE OCCUPIES THE NORTH PORTION OF THE SITE AND A REMEDIATION TREATMENT PLANT OCCUPIES THE EAST PORTION OF THE SITE. TOTAL PETROLEUM HYDROCARBONS AS GASOLINE (TPHG) AND DIESEL FUEL (TPHD) WERE INITIALLY DETECTED IN SOIL AND GROUNDWATER BENEATH THE SITE DURING INVESTIGATION ACTIVITIES IN 1989. SINCE 1989, CORRECTIVE ACTION WORK INCLUDING SOIL AND GROUNDWATER INVESTIGATIONS AND REMEDIATION WORK HAS BEEN PERFORMED UNDER THE DIRECTION OF THE LOCAL OVERSIGHT AGENCY (CURRENTLY SANTA CLARA COUNTY DEPARTMENT OF ENVIRONMENTAL HEALTH) AND THE SITE HAS BEEN ASSIGNED FUEL LEAK CASE NO. 14-049. INVESTIGATION AND REMEDIATION WORK COMPLETED TO DATE INCLUDE DRILLING OF MORE THAN 40 SOIL BORINGS, INSTALLATION OF 24 GROUNDWATER MONITORING/EXTRACTION WELLS, AND CONSTRUCTION AND OPERATION OF A REMEDIATION SYSTEM. INVESTIGATIVE RESULTS INDICATE THAT THE FUEL LEAK ORIGINATING FROM THE SITE CONTAINED A MIXTURE OF FUEL-RELATED COMPOUNDS, INCLUDING TPHG AND METHYL TERTIARY BUTYL ETHER (MTBE). WHILE THIS MIXTURE OF DISSOLVED TPHG AND MTBE HAS ADVECTED DOWN-GRADIENT TO THE NORTH-NORTHEAST, A TPHG PLUME WITHOUT MTBE HAS BEEN DETECTED UP- AND CROSS-GRADIENT TO THE SOUTHEAST AND EAST. THE UP- AND CROSS-GRADIENT TPHG CONTAMINATION WAS ATTRIBUTED TO FUEL LEAK CASE NO. 14-049 AND THE LOCAL OVERSIGHT AGENCY REQUIRED SEVERAL STAGES OF INVESTIGATION WORK TO CHARACTERIZE ITS LATERAL EXTENT. AT LEAST SIX BORINGS AND NESTED WELLS MW-7A AND MW-7B WERE INSTALLED SOUTHEAST AND EAST OF THE SITE IN ORDER TO CHARACTERIZE UP- AND CROSS-GRADIENT CONTAMINATION, AND GROUNDWATER EXTRACTION WELL EW-4 WAS INSTALLED IN ORDER TO CONTROL FURTHER MIGRATION OF THESE CROSS-GRADIENT CONTAMINANTS. POSSIBLE UP-GRADIENT SOURCE OF PETROLEUM HYDROCARBON CONTAMINATION IN 2004, ALLTERRA HYPOTHEZIZED THAT THE UP- AND CROSS-GRADIENT HYDROCARBON CONTAMINATION DID NOT ORIGINATE FROM THE SITE, BUT FROM AN UNIDENTIFIED LEAKING UST LOCATED SOMEWHERE EAST TO SOUTHEAST OF THE SITE. TO EVALUATE THE HYPOTHESIS, ALLTERRA PERFORMED A HISTORICAL SURVEY OF THE AREA IMMEDIATELY SOUTHEAST OF THE SITE, AS DOCUMENTED IN ALLTERRA'S MARCH 31, 2005 CORRECTIVE ACTION PLAN. A BRIEF DESCRIPTION OF THE RATIONALE FOR THIS HYPOTHESIS IS AS FOLLOWS: • UP- AND CROSS-GRADIENT GROUNDWATER DATA: THE FUEL OXYGENATE MTBE IS LISTED AS A "CHEMICAL OF CONCERN" FOR FUEL LEAK CASE NO. 14-049. AS EXPECTED, MTBE HAS BEEN DETECTED IN BORINGS AND WELLS DOWN-GRADIENT OF THE SITE (NORTH TO NORTHEAST). HOWEVER, WHILE THE TPHG-MTBE PLUME HAS MIGRATED DOWN-GRADIENT, ANALYTICAL DATA FOR UP- AND CROSSGRADIENT SAMPLES INDICATE HIGH LEVELS OF TPHG AND "NON-DETECT" LEVELS

Leaking Underground Storage Tanks (LUST)

OF MTBE. • A GAS STATION FORMERLY OPERATED AT 502 SOUTH FOURTH STREET: INTERVIEWS WITH RESIDENTS IN THE SURROUNDING NEIGHBORHOOD INDICATED THAT THE APARTMENT COMPLEX LOCATED AT THE EAST CORNER OF THE SOUTH FOURTH STREET AND EAST WILLIAM STREET INTERSECTION (502 SOUTH FOURTH STREET) HAD BEEN THE FORMER LOCATION OF GASOLINE SERVICE STATION UP UNTIL ABOUT 1960. THE OPERATION OF A GAS STATION AT 502 SOUTH FOURTH STREET WAS VERIFIED AFTER A REVIEW OF (1) POLK DIRECTORIES FROM 1940 AND 1942 (BOB AND TED'S STATION), (2) AN 1954 AERIAL PHOTOGRAPH, AND (3) A 1950 SANBORN MAP. COMPARING THE LOCATION OF THE FORMER GAS STATION AT 502 SOUTH FOURTH STREET WITH THE AVAILABLE GROUNDWATER DATA SUGGESTS THAT THE TPHG CONTAMINATION EAST AND SOUTHEAST OF THE SITE ORIGINATED FROM THE FORMER GAS STATION. HOWEVER, BEFORE PROCEEDING WITH POSSIBLE ENFORCEMENT ACTION, AN ADDITIONAL STAGE OF INVESTIGATION WAS APPROPRIATE. UP-GRADIENT SOURCE INVESTIGATION ACTIVITIES THE FOLLOWING IS A DISCUSSION OF INVESTIGATION ACTIVITIES UP-GRADIENT OF THE SITE, THAT INCLUDED A SERIES OF FIVE GEOPROBE® SOIL BORINGS ADVANCED THROUGH THE SIDEWALK AREA ALONG EAST WILLIAM STREET. THE PURPOSE OF THE INVESTIGATION WAS TO FURTHER CHARACTERIZE UP- AND CROSS-GRADIENT HYDROCARBON CONTAMINATION THAT IS SUSPECTED TO BE MIGRATING FROM THE FORMER GAS STATION LOCATED AT 502 SOUTH FOURTH STREET. RATIONALE FOR BORING LOCATIONS FIVE GEOPROBE® BORINGS, DESIGNATED UB-1 THROUGH UB-5, WERE ADVANCED THROUGH THE SIDEWALK ALONG THE SOUTHEASTERN SIDE OF EAST WILLIAM STREET. THE BORINGS WERE ALIGNED IN A TRANSECT THAT BEGAN AT THE EAST CORNER OF SOUTH FOURTH AND EAST WILLIAM STREETS AND EXTENDED NORTHEAST TOWARD SOUTH FIFTH STREET. EXACT BORING LOCATIONS WERE DETERMINED IN THE FIELD BASED ON THREE CONSIDERATIONS: 1) LOCATIONS SUSPECTED TO BE DIRECTLY DOWN-GRADIENT OF THE FORMER GAS STATION; 2) LOCATIONS THAT WOULD FILL-IN GAPS IN HISTORICAL DATA; AND 3) LOCATIONS WHERE DRILLING EQUIPMENT WAS NOT CONSTRAINED BY PHYSICAL BARRIERS. AN ENCROACHMENT PERMIT (PERMIT NO. 3-16984) WAS OBTAINED FROM THE CITY OF SAN JOSE FOR INSTALLING BORINGS IN THE PUBLIC RIGHT-OF-WAY. SOIL AND GROUNDWATER SAMPLES WERE SUBMITTED, UNDER CHAIN-OF-CUSTODY PROTOCOL, FOR CHEMICAL ANALYSIS TO MCCAMPBELL ANALYTICAL, INC., OF PACHECO, CALIFORNIA, A STATE OF CALIFORNIA CERTIFIED LABORATORY (ELAP #1644).

HISTORICAL FACILITY DETAILS

NO HISTORICAL DETAIL(S) INFORMATION REPORTED FOR THIS FACILITY

[Back to Report Summary](#)

GeoTracker Cleanup Sites (CLEANUPSITES)

MAP ID# 51

Distance from Property: 0.32 mi. (1,690 ft.) N
Elevation: 86 ft. (Lower than TP)

FACILITY INFORMATION

GLOBAL ID: **SL20295912**
URL LINK: [CLICK HERE](#)
BUSINESS NAME: **CENTURY CITY PARKING LOT**
ADDRESS: **15 SOUTH THIRD STREET**
SAN JOSE, CA 95113
COUNTY: **SANTA CLARA**

FACILITY DETAILS

CASE TYPE: **CLEANUP PROGRAM SITE**
CASE NUMBER: **SL20295912**
STATUS: **COMPLETED - CASE CLOSED 01/30/2007**
POTENTIAL CONTAMINATION:

NOT REPORTED

POTENTIAL MEDIA AFFECTED:

OTHER GROUNDWATER (USES OTHER THAN DRINKING WATER)

SITE HISTORY:

NOT REPORTED

REGULATORY ACTIVITIES

TYPE OF ACTION:	DATE:	ACTION:
OTHER	01/01/50	LEAK REPORTED
ENFORCEMENT	06/23/2010	REFERRAL TO OTHER STATE AGENCY
ENFORCEMENT	01/30/2007	CLOSURE/NO FURTHER ACTION LETTER
ENFORCEMENT	07/22/2005	13267 REQUIREMENT - #43S0472
ENFORCEMENT	05/11/2005	CLOSURE/NO FURTHER ACTION LETTER - #43S0472
ENFORCEMENT	02/18/2004	STAFF LETTER - #43S0472
ENFORCEMENT	06/09/2003	FILE REVIEW - #43S0472
ENFORCEMENT	05/08/1996	STAFF LETTER - #2188.14
ENFORCEMENT	05/08/1996	STAFF LETTER - #2188.14
RESPONSE	10/04/1995	CORRESPONDENCE
ENFORCEMENT	09/07/1995	STAFF LETTER - #2188.14
ENFORCEMENT	09/01/1995	COST RECOVERY AGREEMENT / N. OF REIMBURSEMENT - #43S0472
ENFORCEMENT	09/01/1995	COST RECOVERY AGREEMENT - #43S0472
OTHER	01/02/1965	LEAK REPORTED

STATUS HISTORY

STATUS:	DATE:
COMPLETED - CASE CLOSED	01/30/2007
OPEN - VERIFICATION MONITORING	01/30/2002
OPEN - CASE BEGIN DATE	09/01/1995

CONTACT DETAILS

ORGANIZATION: **SAN FRANCISCO BAY RWQCB (REGION 2)**
ADDRESS: **1515 CLAY ST., STE. 1400**
CITY: **OAKLAND**

GeoTracker Cleanup Sites (CLEANUPSITES)

CONTACT NAME: **DAVID BARR**

CONTACT TYPE: **REGIONAL BOARD CASEWORKER**

CONTACT PHONE: **NOT REPORTED**

EMAIL: **DBARR@WATERBOARDS.CA.GOV**

[Back to Report Summary](#)

GeoTracker Cleanup Sites (CLEANUPSITES)

MAP ID# 52

Distance from Property: 0.324 mi. (1,711 ft.) W
Elevation: 87 ft. (Lower than TP)

FACILITY INFORMATION

GLOBAL ID: **SL0608551278**

URL LINK: [CLICK HERE](#)

BUSINESS NAME: **ADOBE SYSTEMS TOWER I PHASE II [NPDES]**

ADDRESS: **345 PARK AVE.**

SAN JOSE, CA 95110

COUNTY: **SANTA CLARA**

FACILITY DETAILS

CASE TYPE: **NON-CASE INFORMATION**

CASE NUMBER: **43S0946**

STATUS: **INFORMATIONAL ITEM 01/01/1990**

POTENTIAL CONTAMINATION:

*** SOLVENTS**

POTENTIAL MEDIA AFFECTED:

OTHER GROUNDWATER (USES OTHER THAN DRINKING WATER)

SITE HISTORY:

NO WATER BOARD OVERSIGHT OF CLEANUP AT THIS SITE. THIS CASE IS INCLUDED IN GEOTRACKER BECAUSE THE SITE IS COVERED BY THE WATER BOARD'S NPDES GENERAL PERMITS FOR DISCHARGES FROM "PUMP AND TREAT" SYSTEMS TO SURFACE WATERS (ONE EACH FOR FUELS- AND VOC-IMPACTED SITES). THIS CAN HAPPEN FOR TWO REASONS: (I) THE SITE IS OVERSEEN BY ANOTHER AGENCY (E.G., USEPA OR DTSC) AND NEEDS COVERAGE UNDER ONE OF THE NPDES GENERAL PERMITS OR (II) CONSTRUCTION DEWATERING IN AN AREA OF GROUNDWATER CONTAMINATION NECESSITATES NPDES GENERAL PERMIT COVERAGE. INCLUDING THIS CASE IN GEOTRACKER HELPS STAFF TO RECEIVE AND REVIEW REQUIRED NPDES REPORTS.

REGULATORY ACTIVITIES

TYPE OF ACTION:	DATE:	ACTION:
OTHER	01/01/50	LEAK REPORTED
REMEDIATION	01/01/50	PUMP & TREAT (P&T) GROUNDWATER
ENFORCEMENT	10/28/1994	RESCISSION OF ENFORCEMENT ACTION - #2189.8501
REMEDIATION	01/01/1990	PUMP & TREAT (P&T) GROUNDWATER
OTHER	01/02/1965	LEAK REPORTED

STATUS HISTORY

STATUS:	DATE:
INFORMATIONAL ITEM	01/01/1990
INFORMATIONAL ITEM	01/01/1990
INFORMATIONAL ITEM	01/01/1990
OPEN - CASE BEGIN DATE	01/01/1990

CONTACT DETAILS

ORGANIZATION: **SAN FRANCISCO BAY RWQCB (REGION 2)**

ADDRESS: **1515 CLAY ST, SUITE 1400**

CITY: **OAKLAND**

CONTACT NAME: **MARCOS DE LA CRUZ**

CONTACT TYPE: **REGIONAL BOARD CASEWORKER**

CONTACT PHONE: **5106222365**

GeoTracker Cleanup Sites (CLEANUPSITES)

EMAIL: MARCOS.DELACRUZ@WATERBOARDS.CA.GOV

[Back to Report Summary](#)

GeoTracker Cleanup Sites (CLEANUPSITES)

MAP ID# 53

Distance from Property: 0.342 mi. (1,806 ft.) NNW
Elevation: 87 ft. (Lower than TP)

FACILITY INFORMATION

GLOBAL ID: SLT2O287178

URL LINK: [CLICK HERE](#)

BUSINESS NAME: DR. EU BUILDING

ADDRESS: 35 & 43 SANTA CLARA ST E
SAN JOSE, CA 95113

COUNTY: SANTA CLARA

FACILITY DETAILS

CASE TYPE: CLEANUP PROGRAM SITE

CASE NUMBER: 43S0564

STATUS: OPEN - SITE ASSESSMENT 03/08/2001

POTENTIAL CONTAMINATION:

* CHLORINATED SOLVENTS - PCE

POTENTIAL MEDIA AFFECTED:

OTHER GROUNDWATER (USES OTHER THAN DRINKING WATER)

SITE HISTORY:

THIS SITE IS AN HISTORICAL BUILDING IN DOWNTOWN SAN JOSE. IT WAS FORMERLY A HOTEL THAT HAD A DRY CLEANING FACILITY IN THE BASEMENT. THERE HAS BEEN A RELEASE OF TETRACHLOROETHENE (PCE), A SOLVENT USED IN DRY CLEANING, TO SOIL AND GROUNDWATER. SOIL AND GROUNDWATER INVESTIGATION IS UNDERWAY AND A REMEDIAL ACTION PLAN IS REQUIRED.

REGULATORY ACTIVITIES

TYPE OF ACTION:	DATE:	ACTION:
OTHER	01/01/50	LEAK DISCOVERY
OTHER	01/01/50	LEAK REPORTED
ENFORCEMENT	04/16/2018	STAFF LETTER
ENFORCEMENT	04/16/2018	TECHNICAL CORRESPONDENCE / ASSISTANCE / OTHER
ENFORCEMENT	04/11/2018	CLEAN-UP AND ABATEMENT ORDER
ENFORCEMENT	04/11/2018	CLEAN-UP AND ABATEMENT ORDER
ENFORCEMENT	02/08/2018	13308 TIME SCHEDULE ORDER
ENFORCEMENT	02/08/2018	CLEAN-UP AND ABATEMENT ORDER
ENFORCEMENT	01/08/2018	STAFF LETTER
RESPONSE	08/04/2017	CORRECTIVE ACTION PLAN / REMEDIAL ACTION PLAN
ENFORCEMENT	06/28/2017	MEETING
ENFORCEMENT	03/30/2017	STAFF LETTER
RESPONSE	01/30/2017	CORRESPONDENCE
ENFORCEMENT	01/13/2017	VERBAL COMMUNICATION
ENFORCEMENT	12/19/2016	NOTICE OF VIOLATION
RESPONSE	06/28/2016	CORRESPONDENCE
ENFORCEMENT	06/23/2016	TECHNICAL CORRESPONDENCE / ASSISTANCE / OTHER
ENFORCEMENT	04/21/2016	TECHNICAL CORRESPONDENCE / ASSISTANCE / OTHER
ENFORCEMENT	04/06/2016	TECHNICAL CORRESPONDENCE / ASSISTANCE / OTHER
ENFORCEMENT	12/04/2015	13267 REQUIREMENT
ENFORCEMENT	10/20/2015	STAFF LETTER - #43S0564
RESPONSE	10/08/2015	CORRESPONDENCE

GeoTracker Cleanup Sites (CLEANUPSITES)

TYPE OF ACTION:	DATE:	ACTION:
RESPONSE	10/08/2015	CORRESPONDENCE
ENFORCEMENT	07/31/2015	TECHNICAL CORRESPONDENCE / ASSISTANCE / OTHER
RESPONSE	07/31/2015	CORRESPONDENCE
ENFORCEMENT	06/26/2015	13267 REQUIREMENT
RESPONSE	06/20/2015	OTHER WORKPLAN
ENFORCEMENT	05/21/2015	STAFF LETTER
RESPONSE	04/27/2015	SITE ASSESSMENT REPORT
ENFORCEMENT	03/27/2015	TECHNICAL CORRESPONDENCE / ASSISTANCE / OTHER
ENFORCEMENT	03/18/2015	LETTER - NOTICE - #43S0564
RESPONSE	11/10/2014	OTHER REPORT / DOCUMENT
ENFORCEMENT	10/24/2014	ANNUAL ESTIMATION LETTER
ENFORCEMENT	09/03/2014	TECHNICAL CORRESPONDENCE / ASSISTANCE / OTHER
ENFORCEMENT	07/23/2014	TECHNICAL CORRESPONDENCE / ASSISTANCE / OTHER
RESPONSE	07/02/2014	SITE INVESTIGATION
ENFORCEMENT	05/09/2014	TECHNICAL CORRESPONDENCE / ASSISTANCE / OTHER
RESPONSE	05/08/2014	OTHER WORKPLAN
RESPONSE	05/05/2014	OTHER WORKPLAN
ENFORCEMENT	04/25/2006	13267 REQUIREMENT
ENFORCEMENT	10/24/2005	COST RECOVERY AGREEMENT / N. OF REIMBURSEMENT - #43S0564
ENFORCEMENT	10/24/2005	COST RECOVERY AGREEMENT - #43S0564
ENFORCEMENT	10/17/2005	COST RECOVERY AGREEMENT - #43S0564
ENFORCEMENT	10/17/2005	COST RECOVERY AGREEMENT / N. OF REIMBURSEMENT - #43S0564
RESPONSE	09/09/2005	CORRECTIVE ACTION PLAN / REMEDIAL ACTION PLAN
RESPONSE	05/01/2005	MONITORING REPORT - OTHER
RESPONSE	10/20/2004	CORRESPONDENCE
RESPONSE	09/14/2004	RISK ASSESSMENT REPORT
RESPONSE	07/30/2004	CORRESPONDENCE
ENFORCEMENT	07/30/2004	STAFF LETTER
ENFORCEMENT	07/30/2004	STAFF LETTER
ENFORCEMENT	07/29/2004	MEETING - #43S0564
RESPONSE	07/28/2004	SITE ASSESSMENT REPORT
RESPONSE	07/20/2004	EMAIL CORRESPONDENCE
ENFORCEMENT	05/22/2002	CLEAN-UP AND ABATEMENT ORDER
ENFORCEMENT	01/07/1999	STAFF LETTER - #43S0564
RESPONSE	11/03/1998	OTHER REPORT / DOCUMENT
OTHER	09/17/1998	LEAK DISCOVERY
OTHER	09/17/1998	LEAK REPORTED
RESPONSE	06/16/1998	SITE ASSESSMENT REPORT
ENFORCEMENT	01/07/1998	STAFF LETTER

STATUS HISTORY

STATUS:	DATE:
OPEN - SITE ASSESSMENT	03/08/2001
OPEN - CASE BEGIN DATE	09/17/1998

CONTACT DETAILS

GeoTracker Cleanup Sites (CLEANUPSITES)

ORGANIZATION: **SAN FRANCISCO BAY RWQCB (REGION 2)**

ADDRESS: **1515 CLAY ST., STE. 1400**

CITY: **OAKLAND**

CONTACT NAME: **DAVID BARR**

CONTACT TYPE: **REGIONAL BOARD CASEWORKER**

CONTACT PHONE: **NOT REPORTED**

EMAIL: **DBARR@WATERBOARDS.CA.GOV**

[Back to Report Summary](#)

GeoTracker Cleanup Sites (CLEANUPSITES)

MAP ID# 54

Distance from Property: 0.346 mi. (1,827 ft.) SE
Elevation: 98 ft. (Higher than TP)

FACILITY INFORMATION

GLOBAL ID: T0608501801
URL LINK: [CLICK HERE](#)
BUSINESS NAME: FORMER TEXACO STATION
ADDRESS: 598 S. FIRST STREET
SAN JOSE, CA 95112
COUNTY: SANTA CLARA

FACILITY DETAILS

CASE TYPE: LUST CLEANUP SITE
CASE NUMBER: 14-225
STATUS: OPEN - SITE ASSESSMENT 02/21/2011
POTENTIAL CONTAMINATION:
MTBE / TBA / OTHER FUEL OXYGENATES, GASOLINE
POTENTIAL MEDIA AFFECTED:
OTHER GROUNDWATER (USES OTHER THAN DRINKING WATER)
SITE HISTORY:

THE FIRST SOIL BORINGS WERE DRILLED ONSITE IN MAY 1993. 5 SOIL BORINGS (B1 THROUGH B5) WERE DRILLED NEAR THE FORMER DISPENSER ISLANDS, GASOLINE USTS AND THE "UNKNOWN FEATUR" AT THE REAS OF THE BUILDING. PETROLEUM HYDROCARBONS WERE DETECTED IN BOTH SOIL AND GROUNDWTER SAMPLES FROM THE SOIL BORINGS. IN AUGUST 1994, 7 ADDITIONAL SOIL BORINGS (SB1 THROUGH SB7) WERE ADVANCED ONSITE. 4 WERE COMPLETED AS GROUNDWATER MONITORING WELLS (MW1 THROUGH MW4). TPHG WAS REPORTED IN GROUNDWATER FROM WELL MW1 AT 50,000 PPB. IN JULY 1999, 9 GEOPROBE BORINGS (GP1 THROUGH GP9) WERE ADVANCED FOR THE COLLECTION OF SOIL AND GROUNDWATER SAMPLES. IN DECEMBER 2000, 4 WELLS (MW5 THROUGH MW8) WERE INSTALLED ON AND OFFSITE. IN OCTOBER 2004, A TWO-PHASE EXTRACTION SYSTEM (TPET) WAS INSTALLED AT THE SITE. IN THE FOURTH QUARTER 2008, THE TPET SYSTEM WAS REPLACED WITH A NEW DUAL-PHASE EXTRACTION AND TREATMENT (DPET) SYSTEM. REMEDIATION AND MONITORING ARE ONGOING.

REGULATORY ACTIVITIES

TYPE OF ACTION:	DATE:	ACTION:
OTHER	01/01/50	LEAK DISCOVERY
OTHER	01/01/50	LEAK REPORTED
REMEDIATION	01/01/50	IN SITU PHYSICAL/CHEMICAL TREATMENT (OTHER THAN SVE)
REMEDIATION	01/01/50	PUMP & TREAT (P&T) GROUNDWATER
RESPONSE	12/31/2018	OTHER REPORT / DOCUMENT
RESPONSE	07/10/2018	OTHER REPORT / DOCUMENT
RESPONSE	01/30/2018	MONITORING REPORT - QUARTERLY
RESPONSE	11/30/2017	WELL DESTRUCTION REPORT
RESPONSE	10/30/2017	MONITORING REPORT - QUARTERLY
RESPONSE	07/30/2017	MONITORING REPORT - QUARTERLY
RESPONSE	07/30/2017	OTHER REPORT / DOCUMENT - REGULATOR RESPONDED
ENFORCEMENT	07/25/2017	STAFF LETTER
ENFORCEMENT	07/24/2017	STAFF LETTER
RESPONSE	07/10/2017	OTHER REPORT / DOCUMENT
ENFORCEMENT	07/07/2017	STAFF LETTER
RESPONSE	06/09/2017	OTHER REPORT / DOCUMENT

GeoTracker Cleanup Sites (CLEANUPSITES)

TYPE OF ACTION:	DATE:	ACTION:
RESPONSE	04/30/2017	MONITORING REPORT - SEMI-ANNUALLY
ENFORCEMENT	04/07/2017	STAFF LETTER
RESPONSE	02/17/2017	SOIL VAPOR INTRUSION INVESTIGATION REPORT
RESPONSE	12/30/2016	SOIL VAPOR INTRUSION INVESTIGATION REPORT
ENFORCEMENT	12/28/2016	STAFF LETTER
RESPONSE	12/09/2016	SOIL AND WATER INVESTIGATION WORKPLAN
RESPONSE	11/30/2016	REMEDIAL PROGRESS REPORT
RESPONSE	10/30/2016	MONITORING REPORT - SEMI-ANNUALLY
RESPONSE	10/30/2016	OTHER REPORT / DOCUMENT
ENFORCEMENT	10/04/2016	STAFF LETTER
RESPONSE	08/31/2016	RISK ASSESSMENT REPORT - REGULATOR RESPONDED
RESPONSE	06/30/2016	RISK ASSESSMENT REPORT
ENFORCEMENT	06/07/2016	STAFF LETTER
RESPONSE	06/03/2016	CAP/RAP - FINAL REMEDIATION / DESIGN PLAN - REGULATOR RESPONDED
ENFORCEMENT	03/30/2016	STAFF LETTER
ENFORCEMENT	03/29/2016	STAFF LETTER
RESPONSE	11/30/2015	PILOT STUDY/ TREATABILITY REPORT
RESPONSE	10/30/2015	MONITORING REPORT - SEMI-ANNUALLY
ENFORCEMENT	07/28/2015	STAFF LETTER
RESPONSE	07/23/2015	EMAIL CORRESPONDENCE
RESPONSE	07/15/2015	CORRESPONDENCE
RESPONSE	06/30/2015	EMAIL CORRESPONDENCE
ENFORCEMENT	06/04/2015	STAFF LETTER
RESPONSE	06/01/2015	REMEDIAL PROGRESS REPORT
RESPONSE	04/30/2015	MONITORING REPORT - SEMI-ANNUALLY
ENFORCEMENT	03/24/2015	NOTICE OF RESPONSIBILITY
RESPONSE	03/09/2015	EMAIL CORRESPONDENCE
ENFORCEMENT	02/19/2015	STAFF LETTER
RESPONSE	01/30/2015	CAP/RAP - OTHER REPORT - REGULATOR RESPONDED
ENFORCEMENT	11/12/2014	STAFF LETTER
RESPONSE	10/30/2014	MONITORING REPORT - SEMI-ANNUALLY
RESPONSE	07/25/2014	SITE ASSESSMENT REPORT
RESPONSE	07/11/2014	CORRESPONDENCE
ENFORCEMENT	05/09/2014	STAFF LETTER
RESPONSE	04/30/2014	MONITORING REPORT - SEMI-ANNUALLY
RESPONSE	03/31/2014	CORRESPONDENCE
ENFORCEMENT	02/03/2014	STAFF LETTER
ENFORCEMENT	01/29/2014	STAFF LETTER
RESPONSE	10/30/2013	MONITORING REPORT - SEMI-ANNUALLY
ENFORCEMENT	10/01/2013	STAFF LETTER
ENFORCEMENT	09/24/2013	STAFF LETTER
ENFORCEMENT	08/13/2013	STAFF LETTER
RESPONSE	08/05/2013	SOIL AND WATER INVESTIGATION WORKPLAN - REGULATOR RESPONDED
ENFORCEMENT	06/19/2013	STAFF LETTER

GeoTracker Cleanup Sites (CLEANUPSITES)

TYPE OF ACTION:	DATE:	ACTION:
RESPONSE	06/03/2013	OTHER REPORT / DOCUMENT
RESPONSE	05/30/2013	SITE ASSESSMENT REPORT
ENFORCEMENT	05/01/2013	STAFF LETTER
RESPONSE	04/30/2013	MONITORING REPORT - QUARTERLY
RESPONSE	04/30/2013	REMEDIAL INVESTIGATION WORKPLAN - REGULATOR RESPONDED
RESPONSE	01/30/2013	MONITORING REPORT - QUARTERLY
RESPONSE	01/30/2013	MONITORING REPORT - QUARTERLY
ENFORCEMENT	01/28/2013	STAFF LETTER
RESPONSE	01/25/2013	OTHER WORKPLAN - REGULATOR RESPONDED
RESPONSE	12/07/2012	SOIL VAPOR INTRUSION INVESTIGATION REPORT
ENFORCEMENT	12/05/2012	STAFF LETTER
RESPONSE	12/04/2012	SOIL VAPOR INTRUSION INVESTIGATION REPORT
RESPONSE	11/02/2012	OTHER REPORT / DOCUMENT
RESPONSE	10/30/2012	MONITORING REPORT - SEMI-ANNUALLY
ENFORCEMENT	08/03/2012	STAFF LETTER
ENFORCEMENT	06/08/2012	STAFF LETTER
RESPONSE	06/04/2012	OTHER REPORT / DOCUMENT
ENFORCEMENT	05/31/2012	STAFF LETTER
RESPONSE	05/18/2012	SOIL AND WATER INVESTIGATION REPORT
ENFORCEMENT	05/14/2012	STAFF LETTER
RESPONSE	04/30/2012	MONITORING REPORT - SEMI-ANNUALLY
ENFORCEMENT	12/30/2011	STAFF LETTER
RESPONSE	11/30/2011	MONITORING REPORT - SEMI-ANNUALLY
RESPONSE	11/30/2011	SOIL AND WATER INVESTIGATION REPORT
RESPONSE	10/30/2011	REMEDIAL PROGRESS REPORT
RESPONSE	07/30/2011	REMEDIAL PROGRESS REPORT
ENFORCEMENT	07/07/2011	STAFF LETTER
RESPONSE	04/30/2011	MONITORING REPORT - SEMI-ANNUALLY
RESPONSE	04/30/2011	REMEDIAL PROGRESS REPORT
ENFORCEMENT	02/11/2011	STAFF LETTER
RESPONSE	01/31/2011	SOIL AND WATER INVESTIGATION WORKPLAN - REGULATOR RESPONDED
RESPONSE	01/30/2011	REMEDIAL PROGRESS REPORT
ENFORCEMENT	12/16/2010	STAFF LETTER
ENFORCEMENT	11/08/2010	STAFF LETTER
RESPONSE	10/30/2010	MONITORING REPORT - SEMI-ANNUALLY
RESPONSE	07/30/2010	REMEDIAL PROGRESS REPORT
RESPONSE	04/30/2010	REMEDIAL PROGRESS REPORT
RESPONSE	04/30/2010	MONITORING REPORT - SEMI-ANNUALLY
REMEDIATION	03/12/2010	PUMP & TREAT (P&T) GROUNDWATER
RESPONSE	01/30/2010	REMEDIAL PROGRESS REPORT
RESPONSE	10/30/2009	REMEDIAL PROGRESS REPORT
RESPONSE	10/30/2009	MONITORING REPORT - SEMI-ANNUALLY
RESPONSE	07/30/2009	REMEDIAL PROGRESS REPORT
RESPONSE	07/30/2009	REMEDIAL PROGRESS REPORT

GeoTracker Cleanup Sites (CLEANUPSITES)

TYPE OF ACTION:	DATE:	ACTION:
ENFORCEMENT	06/17/2009	STAFF LETTER
ENFORCEMENT	05/07/2009	STAFF LETTER
RESPONSE	04/30/2009	MONITORING REPORT - QUARTERLY
RESPONSE	04/30/2009	MONITORING REPORT - QUARTERLY
RESPONSE	01/30/2009	MONITORING REPORT - QUARTERLY
RESPONSE	10/30/2008	MONITORING REPORT - QUARTERLY
RESPONSE	07/30/2008	MONITORING REPORT - QUARTERLY
ENFORCEMENT	04/14/2008	STAFF LETTER - #804140
RESPONSE	11/13/2007	OTHER REPORT / DOCUMENT
ENFORCEMENT	03/02/2006	STAFF LETTER - #602030
RESPONSE	08/08/2005	REMEDIAL PROGRESS REPORT
RESPONSE	06/03/2005	OTHER REPORT / DOCUMENT
ENFORCEMENT	06/03/2005	OTHER REPORT
RESPONSE	03/04/2005	NPDES / WDR REPORTS
REMEDICATION	01/14/2005	IN SITU PHYSICAL/CHEMICAL TREATMENT (OTHER THAN SVE)
RESPONSE	09/08/2004	OTHER REPORT / DOCUMENT
RESPONSE	11/22/2002	OTHER REPORT / DOCUMENT
ENFORCEMENT	03/27/2002	STAFF LETTER - #20723
RESPONSE	09/14/2000	OTHER REPORT / DOCUMENT
RESPONSE	05/22/2000	MONITORING REPORT - QUARTERLY
ENFORCEMENT	05/18/2000	STAFF LETTER - #25632
RESPONSE	05/15/2000	CAP/RAP - OTHER REPORT
RESPONSE	01/01/1998	OTHER REPORT / DOCUMENT
RESPONSE	11/21/1997	MONITORING REPORT - QUARTERLY
ENFORCEMENT	11/18/1997	STAFF LETTER - #25624
RESPONSE	05/15/1997	SOIL AND WATER INVESTIGATION REPORT
RESPONSE	07/22/1996	MONITORING REPORT - QUARTERLY
ENFORCEMENT	06/25/1996	NOTICE OF RESPONSIBILITY - #39834
RESPONSE	05/20/1994	OTHER WORKPLAN
RESPONSE	01/01/1994	CORRESPONDENCE
RESPONSE	05/25/1993	PRELIMINARY SITE ASSESSMENT REPORT
OTHER	05/25/1993	LEAK REPORTED
OTHER	05/11/1993	LEAK DISCOVERY

STATUS HISTORY

STATUS:	DATE:
OPEN - SITE ASSESSMENT	02/21/2011
OPEN - REMEDIATION	01/14/2005
OPEN - CASE BEGIN DATE	05/11/1993
OPEN - SITE ASSESSMENT	05/11/1993

CONTACT DETAILS

ORGANIZATION: SANTA CLARA COUNTY LOP
 ADDRESS: 1555 BERGER DRIVE STE 300
 CITY: SAN JOSE
 CONTACT NAME: GERALD O'REGAN

GeoTracker Cleanup Sites (CLEANUPSITES)

CONTACT TYPE: LOCAL AGENCY CASEWORKER

CONTACT PHONE: NOT REPORTED

EMAIL: GERALD.O'REGAN@DEH.SCCGOV.ORG

[Back to Report Summary](#)

Historical Cortese List (HISTCORTESE)

[MAP ID# 54](#)

Distance from Property: 0.346 mi. (1,827 ft.) SE

Elevation: 98 ft. (Higher than TP)

FACILITY INFORMATION

GEOSEARCH ID: 43-1881COR

ID#: 43-1881

NAME: TEXACO

ADDRESS: 598 1ST

SAN JOSE, CA

[Back to Report Summary](#)

Leaking Underground Storage Tanks (LUST)

MAP ID# 54

Distance from Property: 0.346 mi. (1,827 ft.) SE
Elevation: 98 ft. (Higher than TP)

FACILITY INFORMATION

GLOBAL ID: T0608501801

URL LINK: [CLICK HERE](#)

BUSINESS NAME: FORMER TEXACO STATION

ADDRESS: 598 S. FIRST STREET
SAN JOSE, CA 95112

COUNTY: SANTA CLARA

FACILITY DETAILS

CASE TYPE: LUST CLEANUP SITE

CASE NUMBER: 14-225

STATUS: 02/21/2011

POTENTIAL CONTAMINATION:

MTBE / TBA / OTHER FUEL OXYGENATES, GASOLINE

POTENTIAL MEDIA AFFECTED:

OTHER GROUNDWATER (USES OTHER THAN DRINKING WATER)

SITE HISTORY:

THE FIRST SOIL BORINGS WERE DRILLED ONSITE IN MAY 1993. 5 SOIL BORINGS (B1 THROUGH B5) WERE DRILLED NEAR THE FORMER DISPENSER ISLANDS, GASOLINE USTS AND THE "UNKNOWN FEATUR" AT THE REAS OF THE BUILDING. PETROLEUM HYDROCARBONS WERE DETECTED IN BOTH SOIL AND GROUNDWTER SAMPLES FROM THE SOIL BORINGS. IN AUGUST 1994, 7 ADDITIONAL SOIL BORINGS (SB1 THROUGH SB7) WERE ADVANCED ONSITE. 4 WERE COMPLETED AS GROUNDWATER MONITORING WELLS (MW1 THROUGH MW4). TPHG WAS REPORTED IN GROUNDWATER FROM WELL MW1 AT 50,000 PPB. IN JULY 1999, 9 GEOPROBE BORINGS (GP1 THROUGH GP9) WERE ADVANCED FOR THE COLLECTION OF SOIL AND GROUNDWATER SAMPLES. IN DECEMBER 2000, 4 WELLS (MW5 THROUGH MW8) WERE INSTALLED ON AND OFFSITE. IN OCTOBER 2004, A TWO-PHASE EXTRACTION SYSTEM (TPET) WAS INSTALLED AT THE SITE. IN THE FOURTH QUARTER 2008, THE TPET SYSTEM WAS REPLACED WITH A NEW DUAL-PHASE EXTRACTION AND TREATMENT (DPET) SYSTEM. REMEDIATION AND MONITORING ARE ONGOING.

HISTORICAL FACILITY DETAILS

NO HISTORICAL DETAIL(S) INFORMATION REPORTED FOR THIS FACILITY

[Back to Report Summary](#)

GeoTracker Cleanup Sites (CLEANUPSITES)

MAP ID# 55

Distance from Property: 0.347 mi. (1,832 ft.) ESE
Elevation: 96 ft. (Higher than TP)

FACILITY INFORMATION

GLOBAL ID: T10000009102
URL LINK: [CLICK HERE](#)
BUSINESS NAME: 502 S 4TH ST
ADDRESS: 502 SOUTH 4TH ST
SAN JOSE, CA 95112
COUNTY: SANTA CLARA

FACILITY DETAILS

CASE TYPE: NON-CASE INFORMATION
CASE NUMBER: NOT REPORTED
STATUS: INFORMATIONAL ITEM 07/01/2016
POTENTIAL CONTAMINATION:

BENZENE

POTENTIAL MEDIA AFFECTED:

OTHER GROUNDWATER (USES OTHER THAN DRINKING WATER), SOIL, SOIL VAPOR

SITE HISTORY:

SEE REGULATORY ACTIVITIES PAGE AND CASE PAGE FOR 498 S 4TH ST, SAN JOSE, CA (SPARTAN GAS STATION)

GEOTRACKER GLOBAL ID: T0608501344

REGULATORY ACTIVITIES

TYPE OF ACTION:	DATE:	ACTION:
ENFORCEMENT	06/29/2016	EMAIL CORRESPONDENCE
ENFORCEMENT	05/24/2010	STAFF LETTER
RESPONSE	03/31/2010	CORRESPONDENCE
RESPONSE	02/22/2010	CORRESPONDENCE
ENFORCEMENT	11/13/2009	STAFF LETTER

STATUS HISTORY

STATUS:	DATE:
INFORMATIONAL ITEM	07/01/2016
OPEN - ACTIVE	07/01/2016
OPEN - CASE BEGIN DATE	06/29/2016

CONTACT DETAILS

ORGANIZATION: SANTA CLARA COUNTY LOP
ADDRESS: 1555 BERGER DRIVE STE 300
CITY: SAN JOSE
CONTACT NAME: GERALD O'REGAN
CONTACT TYPE: LOCAL AGENCY CASEWORKER
CONTACT PHONE: NOT REPORTED
EMAIL: GERALD.O'REGAN@DEH.SCCGOV.ORG

[Back to Report Summary](#)

GeoTracker Cleanup Sites (CLEANUPSITES)

MAP ID# 56

Distance from Property: 0.347 mi. (1,832 ft.) N
Elevation: 83 ft. (Lower than TP)

FACILITY INFORMATION

GLOBAL ID: T0608500212
URL LINK: [CLICK HERE](#)
BUSINESS NAME: BANK OF TRADE BUILDING
ADDRESS: 100 E SANTA CLARA ST
SAN JOSE, CA 95118
COUNTY: SANTA CLARA

FACILITY DETAILS

CASE TYPE: LUST CLEANUP SITE
CASE NUMBER: NOT REPORTED
STATUS: COMPLETED - CASE CLOSED 11/22/2000
POTENTIAL CONTAMINATION:

DIESEL

POTENTIAL MEDIA AFFECTED:

OTHER GROUNDWATER (USES OTHER THAN DRINKING WATER)

SITE HISTORY:

NOT REPORTED

REGULATORY ACTIVITIES

TYPE OF ACTION:	DATE:	ACTION:
OTHER	01/01/50	LEAK REPORTED
RESPONSE	11/22/2000	OTHER REPORT / DOCUMENT
ENFORCEMENT	11/22/2000	CLOSURE/NO FURTHER ACTION LETTER
RESPONSE	12/28/1999	OTHER REPORT / DOCUMENT
RESPONSE	06/30/1994	WELL DESTRUCTION REPORT
RESPONSE	01/31/1994	REMEDIAL PROGRESS REPORT
ENFORCEMENT	12/17/1993	STAFF LETTER - #26702
RESPONSE	06/30/1993	CORRESPONDENCE
RESPONSE	10/28/1992	OTHER REPORT / DOCUMENT
ENFORCEMENT	04/03/1992	NOTICE OF VIOLATION - #39884
RESPONSE	07/16/1991	OTHER REPORT / DOCUMENT
OTHER	03/10/1989	LEAK REPORTED

STATUS HISTORY

STATUS:	DATE:
COMPLETED - CASE CLOSED	11/22/2000
OPEN - SITE ASSESSMENT	01/11/1993
OPEN - CASE BEGIN DATE	02/13/1989
OPEN - SITE ASSESSMENT	02/13/1989

CONTACT DETAILS

ORGANIZATION: SAN FRANCISCO BAY RWQCB (REGION 2)
ADDRESS: 1515 CLAY ST SUITE 1400
CITY: OAKLAND
CONTACT NAME: REGIONAL WATER BOARD
CONTACT TYPE: REGIONAL BOARD CASEWORKER

GeoTracker Cleanup Sites (CLEANUPSITES)

CONTACT PHONE: **NOT REPORTED**

EMAIL: **NOT REPORTED**

ORGANIZATION: **SANTA CLARA COUNTY LOP**

ADDRESS: **1555 BERGER DRIVE, SUITE 300**

CITY: **SAN JOSE**

CONTACT NAME: **UST CASE WORKER**

CONTACT TYPE: **LOCAL AGENCY CASEWORKER**

CONTACT PHONE: **4089183400**

EMAIL: **NOT REPORTED**

[Back to Report Summary](#)

Historical Cortese List (HISTCORTESE)

[MAP ID# 56](#)

Distance from Property: 0.347 mi. (1,832 ft.) N

Elevation: 83 ft. (Lower than TP)

FACILITY INFORMATION

GEOSEARCH ID: 43-0146COR

ID#: 43-0146

NAME: BANK OF TRADE BUILDING

ADDRESS: 100 SANTA CLARA

SAN JOSE, CA

[Back to Report Summary](#)

Leaking Underground Storage Tanks (LUST)

MAP ID# 56

Distance from Property: 0.347 mi. (1,832 ft.) N
Elevation: 83 ft. (Lower than TP)

FACILITY INFORMATION

GLOBAL ID: T0608500212

URL LINK: [CLICK HERE](#)

BUSINESS NAME: BANK OF TRADE BUILDING

ADDRESS: 100 E SANTA CLARA ST
SAN JOSE, CA 95118

COUNTY: SANTA CLARA

FACILITY DETAILS

CASE TYPE: LUST CLEANUP SITE

CASE NUMBER: NOT REPORTED

STATUS: 11/22/2000

POTENTIAL CONTAMINATION:

DIESEL

POTENTIAL MEDIA AFFECTED:

OTHER GROUNDWATER (USES OTHER THAN DRINKING WATER)

SITE HISTORY:

NOT REPORTED

HISTORICAL FACILITY DETAILS

NO HISTORICAL DETAIL(S) INFORMATION REPORTED FOR THIS FACILITY

[Back to Report Summary](#)

GeoTracker Cleanup Sites (CLEANUPSITES)

[MAP ID# 57](#)

Distance from Property: 0.368 mi. (1,943 ft.) SE
Elevation: 98 ft. (Higher than TP)

FACILITY INFORMATION

GLOBAL ID: T0608500619
URL LINK: [CLICK HERE](#)
BUSINESS NAME: FIRESTONE BUILDING
ADDRESS: 599 S 1ST ST
SAN JOSE, CA 95113
COUNTY: SANTA CLARA

FACILITY DETAILS

CASE TYPE: LUST CLEANUP SITE
CASE NUMBER: NOT REPORTED
STATUS: COMPLETED - CASE CLOSED 09/26/1996
POTENTIAL CONTAMINATION:

GASOLINE

POTENTIAL MEDIA AFFECTED:

OTHER GROUNDWATER (USES OTHER THAN DRINKING WATER)

SITE HISTORY:

NOT REPORTED

REGULATORY ACTIVITIES

TYPE OF ACTION:	DATE:	ACTION:
OTHER	01/01/50	LEAK REPORTED
ENFORCEMENT	09/26/1996	CLOSURE/NO FURTHER ACTION LETTER
RESPONSE	09/26/1996	OTHER REPORT / DOCUMENT
ENFORCEMENT	03/30/1993	NOTICE OF RESPONSIBILITY - #39833
OTHER	05/08/1991	LEAK REPORTED

STATUS HISTORY

STATUS:	DATE:
COMPLETED - CASE CLOSED	09/26/1996
OPEN - SITE ASSESSMENT	05/25/1989
OPEN - CASE BEGIN DATE	03/30/1989
OPEN - SITE ASSESSMENT	03/30/1989

CONTACT DETAILS

ORGANIZATION: SAN FRANCISCO BAY RWQCB (REGION 2)
ADDRESS: 1515 CLAY ST SUITE 1400
CITY: OAKLAND
CONTACT NAME: REGIONAL WATER BOARD
CONTACT TYPE: REGIONAL BOARD CASEWORKER
CONTACT PHONE: NOT REPORTED
EMAIL: NOT REPORTED
ORGANIZATION: SANTA CLARA COUNTY LOP
ADDRESS: 1555 BERGER DRIVE, SUITE 300
CITY: SAN JOSE
CONTACT NAME: UST CASE WORKER
CONTACT TYPE: LOCAL AGENCY CASEWORKER

GeoTracker Cleanup Sites (CLEANUPSITES)

CONTACT PHONE: 4089183400

EMAIL: NOT REPORTED

[Back to Report Summary](#)

Historical Cortese List (HISTCORTESE)

[MAP ID# 57](#)

Distance from Property: 0.366 mi. (1,932 ft.) SE

Elevation: 98 ft. (Higher than TP)

FACILITY INFORMATION

GEOSEARCH ID: 43-0582COR

ID#: 43-0582

NAME: FIRESTONE BUILDING

ADDRESS: 599 1ST

SAN JOSE, CA

[Back to Report Summary](#)

Leaking Underground Storage Tanks (LUST)

MAP ID# 57

Distance from Property: 0.368 mi. (1,943 ft.) SE
Elevation: 98 ft. (Higher than TP)

FACILITY INFORMATION

GLOBAL ID: T0608500619

URL LINK: [CLICK HERE](#)

BUSINESS NAME: FIRESTONE BUILDING

ADDRESS: 599 S 1ST ST
SAN JOSE, CA 95113

COUNTY: SANTA CLARA

FACILITY DETAILS

CASE TYPE: LUST CLEANUP SITE

CASE NUMBER: NOT REPORTED

STATUS: 09/26/1996

POTENTIAL CONTAMINATION:

GASOLINE

POTENTIAL MEDIA AFFECTED:

OTHER GROUNDWATER (USES OTHER THAN DRINKING WATER)

SITE HISTORY:

NOT REPORTED

HISTORICAL FACILITY DETAILS

NO HISTORICAL DETAIL(S) INFORMATION REPORTED FOR THIS FACILITY

[Back to Report Summary](#)

CALSITES Database (CALSITES)

MAP ID# 58

Distance from Property: 0.368 mi. (1,943 ft.) WSW
Elevation: 94 ft. (Equal to TP)

FACILITY INFORMATION

ID #: 43150003

NAME: RIVER PARK DEVELOPMENT, LINCOLN PROPERTY

ADDRESS: 333 WEST SAN CARLOS STREET

SAN JOSE, CA

STATUS (DATE): PROPERTY/SITE REFERRED TO RWQCB (08/09/1989)

STANDARD INDUSTRIAL CLASSIFICATION BELIEVED TO BE CAUSE OF (POTENTIAL) CONTAMINATION:

GENERAL BUILDING CONTRACTORS

ACCESS TO SITE: NOT REPORTED

GROUNDWATER CONTAMINATION: NOT REPORTED

COMMENTS

FACILITY IDENTIFIED: EPA FEDERAL INVESTIGATION TEAM (FIT) SCREENING SITE INSPECTION (SSI). EPA COMPLETED SSI AND RECOMMEND LISTING SITE INSPECTION (LSI). LOCATION INFORMATION: SITE IS BOUNDED TO THE NORTH BY PARK AVENUE, TO THE SOUTH BY WEST SAN CARLOS STREET, TO THE EAST BY THE GUADALUPE RIVER, AND TO THE WEST BY HIGHWAY 87.

[Back to Report Summary](#)

GeoTracker Cleanup Sites (CLEANUPSITES)

MAP ID# 58

Distance from Property: 0.373 mi. (1,969 ft.) WSW
Elevation: 94 ft. (Equal to TP)

FACILITY INFORMATION

GLOBAL ID: T0608591617

URL LINK: [CLICK HERE](#)

BUSINESS NAME: RIVER PARK DEVEL LINCOLN PROPERTIES

ADDRESS: 333 SAN CARLOS ST W

SAN JOSE, CA 95126

COUNTY: SANTA CLARA

FACILITY DETAILS

CASE TYPE: CLEANUP PROGRAM SITE

CASE NUMBER: 43S0161

STATUS: COMPLETED - CASE CLOSED 05/23/2017

POTENTIAL CONTAMINATION:

* SOLVENTS

POTENTIAL MEDIA AFFECTED:

OTHER GROUNDWATER (USES OTHER THAN DRINKING WATER)

SITE HISTORY:

NOT REPORTED

REGULATORY ACTIVITIES

TYPE OF ACTION:	DATE:	ACTION:
OTHER	01/01/50	LEAK REPORTED
ENFORCEMENT	12/06/2017	VERBAL COMMUNICATION
ENFORCEMENT	05/23/2017	CLOSURE/NO FURTHER ACTION LETTER
RESPONSE	09/01/2004	CORRESPONDENCE
ENFORCEMENT	07/15/1998	MEETING
ENFORCEMENT	07/15/1998	RESCISSION OF ENFORCEMENT ACTION
RESPONSE	05/14/1998	MONITORING REPORT - QUARTERLY
RESPONSE	05/14/1998	MONITORING REPORT - QUARTERLY
RESPONSE	05/13/1998	MONITORING REPORT - QUARTERLY
RESPONSE	08/26/1997	MONITORING REPORT - OTHER
RESPONSE	11/01/1996	MONITORING REPORT - OTHER
RESPONSE	04/19/1996	SITE ASSESSMENT REPORT
RESPONSE	01/30/1996	MONITORING REPORT - OTHER
RESPONSE	11/14/1995	MONITORING REPORT - QUARTERLY
ENFORCEMENT	10/12/1995	CLEAN UP FUND - LETTER TO RP - #43S0161
RESPONSE	08/14/1995	CORRESPONDENCE
RESPONSE	08/14/1995	MONITORING REPORT - QUARTERLY
RESPONSE	01/31/1995	MONITORING REPORT - OTHER
ENFORCEMENT	12/20/1994	WASTE DISCHARGE REQUIREMENTS
ENFORCEMENT	12/09/1994	STAFF LETTER - #43S0161
RESPONSE	07/29/1994	MONITORING REPORT - OTHER
ENFORCEMENT	05/24/1994	SITE VISIT / INSPECTION / SAMPLING
RESPONSE	01/29/1993	MONITORING REPORT - OTHER
ENFORCEMENT	12/15/1992	STAFF LETTER

GeoTracker Cleanup Sites (CLEANUPSITES)

TYPE OF ACTION:	DATE:	ACTION:
ENFORCEMENT	05/22/1992	STAFF LETTER
RESPONSE	05/01/1992	MONITORING REPORT - QUARTERLY
RESPONSE	09/26/1991	RESPOND TO PETITION
RESPONSE	09/03/1991	OTHER REPORT / DOCUMENT
RESPONSE	02/07/1991	MONITORING REPORT - OTHER
RESPONSE	11/14/1990	PILOT STUDY/ TREATABILITY REPORT
RESPONSE	08/29/1990	SOIL AND WATER INVESTIGATION REPORT
RESPONSE	02/16/1990	MONITORING REPORT - OTHER
RESPONSE	03/29/1989	FINAL REMEDIAL ACTION REPORT / CORRECTIVE ACTION REPORT
RESPONSE	02/26/1989	MONITORING REPORT - OTHER
ENFORCEMENT	08/22/1986	WASTE DISCHARGE REQUIREMENTS - #86-67
RESPONSE	04/29/1985	SOIL AND WATER INVESTIGATION REPORT
RESPONSE	02/02/1985	PRELIMINARY SITE ASSESSMENT REPORT
OTHER	12/20/1984	LEAK REPORTED

STATUS HISTORY

STATUS:	DATE:
COMPLETED - CASE CLOSED	05/23/2017
INFORMATIONAL ITEM	07/03/2009
OPEN - INACTIVE	07/03/09
INFORMATIONAL ITEM	05/22/1995
OPEN - SITE ASSESSMENT	05/22/95
INFORMATIONAL ITEM	12/20/1984
OPEN - CASE BEGIN DATE	12/20/1984

CONTACT DETAILS

ORGANIZATION: **SAN FRANCISCO BAY RWQCB (REGION 2)**
ADDRESS: **1515 CLAY ST SUITE 1400**
CITY: **OAKLAND**
CONTACT NAME: **REGIONAL WATER BOARD**
CONTACT TYPE: **REGIONAL BOARD CASEWORKER**
CONTACT PHONE: **NOT REPORTED**
EMAIL: **NOT REPORTED**

[Back to Report Summary](#)

EnviroStor Cleanup Sites (ENVIROSTOR)

MAP ID# 58

Distance from Property: 0.368 mi. (1,943 ft.) WSW
Elevation: 94 ft. (Equal to TP)

SITE INFORMATION

ID #: **43150003** ASSESSOR'S PARCEL #: **259-43-072**

URL LINK: [CLICK HERE](#)

NAME: **RIVER PARK DEVELOPMENT, LINCOLN PROPERTY**

ADDRESS: **333 WEST SAN CARLOS STREET
SAN JOSE, CA 95110**

COUNTY: **SANTA CLARA**

SITE SIZE (ACRES): **0.5**

LEAD AGENCY: **RWQCB 2 - SAN FRANCISCO BAY**

DTSC PROJECT MANAGER: **NOT REPORTED**

DTSC SUPERVISOR: **REFERRED - NOT ASSIGNED**

DTSC DIVISION BRANCH: **CLEANUP BERKELEY**

NPL LISTED: **NO** RESTRICTED LAND USE: **NO**

SITE TYPE: **EVALUATION**

SITE TYPE DESCRIPTION

EVALUATION: IDENTIFIES SUSPECTED, BUT UNCONFIRMED, CONTAMINATED SITES THAT NEED OR HAVE GONE THROUGH AN INVESTIGATION AND ASSESSMENT PROCESS. IF A SITE IS FOUND TO HAVE CONFIRMED CONTAMINATION, IT WILL CHANGE FROM EVALUATION TO EITHER A STATE RESPONSE OR VOLUNTARY CLEANUP SITE TYPE. SITES FOUND TO HAVE NO CONTAMINATION AT THE COMPLETION OF THE INVESTIGATION AND ASSESSMENT PROCESS RESULT IN A NO ACTION REQUIRED (FOR PHASE 1 ASSESSMENTS) OR NO FURTHER ACTION (FOR PHASE 2 ASSESSMENTS) DETERMINATION.

DTSC's CURRENT INVOLVEMENT AT SITE (as of 07/15/1998)

REFER: RWQCB -

PAST USE/S THAT CAUSED THE CONTAMINATION

ENGINE TESTING/REPAIR, LAUNDRY SERVICES, RESIDENTIAL AREA

CONFIRMED CONTAMINANTS OF CONCERN

NONE SPECIFIED

[Back to Report Summary](#)

Leaking Underground Storage Tanks (LUST)

MAP ID# 58

Distance from Property: 0.368 mi. (1,943 ft.) WSW
Elevation: 94 ft. (Equal to TP)

FACILITY INFORMATION

GLOBAL ID: T0608591617
URL LINK: [CLICK HERE](#)
BUSINESS NAME: RIVER PARK DEVEL LINCOLN PROPERTIES
ADDRESS: 333 SAN CARLOS ST W
SAN JOSE, CA 95126
COUNTY: SANTA CLARA

FACILITY DETAILS

NO DETAIL(S) INFORMATION REPORTED

HISTORICAL FACILITY DETAILS

SITE INFORMATION

ID#: T0608591617 REGIONAL CASE #: 43S0161 LOCAL CASE #: NOT REPORTED
RESPONSIBLE PARTY:: NOT REPORTED
FACILITY OPERATOR: NOT REPORTED

CASE INFORMATION

CASE TYPE: OTHER GROUNDWATER (NOT USED FOR DRINKING WATER) CASE WAS REPORTED: 1984-12-20
CASE ENTERED INTO SYSTEM: NOT REPORTED CASE WAS REVIEWED: NOT REPORTED
CASE WAS CLOSED: NOT REPORTED
ENFORCEMENT TYPE: NOT REPORTED
ENFORCEMENT BEGAN: NOT REPORTED
FUNDING TYPE: NOT REPORTED
REGIONAL BOARD RESPONSIBLE FOR CASE: SAN FRANCISCO BAY REGIONAL WATER QUALITY CONTROL BOARD
PROGRAM FOR THE CASE: SLIC - SPILLS, LEAKS, INVESTIGATION AND CLEANUP PROGRAM
INTERIM FOR THE CASE: NOT REPORTED
CURRENT STATUS: 3A - PRELIMINARY SITE ASSESSMENT WORKPLAN SUBMITTED
LEAD AGENCY: REGIONAL BOARD LEAD LOCAL AGENCY: SANTA CLARA VALLEY WATER DISTRICT
UNDERGROUND STORAGE TANK PROGRAM UNIT
MTBE CLASSIFICATION: NOT REPORTED
MAXIMUM MTBE CONCENTRATION WAS FOUND: NOT REPORTED
MAXIMUM GROUNDWATER CONCENTRATION OF MTBE: NOT REPORTED
MAXIMUM SOIL CONCENTRATION OF MTBE: NOT REPORTED
NUMBER OF MTBE ANALYTICAL RESULTS: NOT REPORTED MTBE TESTED: NOT REQUIRED
NUMBER OF GASOLINE ANALYTICAL RESULTS: NOT REPORTED
CASE SUMMARY: NOT REPORTED

LEAKING TANK INFORMATION

HOW THE CASE/LEAK WAS DISCOVERED: TANK CLOSURE DATE LEAK WAS DISCOVERED: NOT REPORTED
HOW THE CASE/LEAK WAS STOPPED: NOT REPORTED LEAK WAS STOPPED: NOT REPORTED
CAUSE OF LEAK: NOT REPORTED SOURCE OF LEAK: NOT REPORTED
LEAK CONFIRMATION: NOT REPORTED
SUBSTANCE/S RELEASED: SOLVENTS
QUANTITY OF SUBSTANCE RELEASED: NOT REPORTED

SITE ASSESSMENT AND REMEDIAL ACTION INFORMATION

Leaking Underground Storage Tanks (LUST)

PRELIMINARY SITE ASSESSEMENT WORKPLAN SUBMITTED: **1995-05-22**

PRELIMINARY SITE ASSESSEMENT UNDERWAY: **NOT REPORTED**

REMEDIAL ACTION UNDERWAY: **NOT REPORTED**

POLUTION CHARACTERIZATION: **NOT REPORTED**

REMEDATION PLAN: **NOT REPORTED**

VERIFICATION MONITORING UNDERWAY: **NOT REPORTED**

CLEANUP FUND ID: **NOT REPORTED**

PRIORITY: **NOT REPORTED**

ABATEMENT METHOD: **NOT REPORTED**

ADDITIONAL INFORMATION

WATER SYSTEM ID #: **NOT REPORTED**

WATER WELL ID #: **NOT REPORTED**

WATER SYSTEM FOR THE NEAREST PUBLIC DRINKING WATER WELL: **NOT REPORTED**

WELL NAME FOR THE NEAREST DRINKING WATER WELL: **NOT REPORTED**

DISTANCE TO NEAREST DRINKING WATER WELL: **NOT REPORTED**

GROUNDWATER BASIN: **SANTA CLARA BASIN (2)**

BENEFICIAL USE: **NOT REPORTED**

[Back to Report Summary](#)

Referred to Another Local or State Agency (REF)

MAP ID# 58

Distance from Property: 0.368 mi. (1,943 ft.) WSW
Elevation: 94 ft. (Equal to TP)

FACILITY INFORMATION

GEOSEARCH ID: 43150003

ENVIROSTOR ID: 43150003

FACILITY NAME: RIVER PARK DEVELOPMENT, LINCOLN PROPERTY

ADDRESS: 333 WEST SAN CARLOS STREET

SAN JOSE, CA 95110

COUNTY: SANTA CLARA

FACILITY DETAILS

PROGRAM TYPE: EVALUATION

STATUS: REFER: RWQCB

STATUS DATE: 7/15/1998

CALENVIROSCREEN SCORE: 61-65%

SITE CODE: NOT REPORTED

[Back to Report Summary](#)

GeoTracker Cleanup Sites (CLEANUPSITES)

MAP ID# 59

Distance from Property: 0.397 mi. (2,096 ft.) WSW
Elevation: 94 ft. (Equal to TP)

FACILITY INFORMATION

GLOBAL ID: T0608591765
URL LINK: [CLICK HERE](#)
BUSINESS NAME: RIVER PARK DVLPM T LINCOLN PRP
ADDRESS: PREVOS ST & PARK
SAN JOSE, CA 95111
COUNTY: SANTA CLARA

FACILITY DETAILS

CASE TYPE: CLEANUP PROGRAM SITE
CASE NUMBER: 43-1939
STATUS: OPEN - INACTIVE 06/02/2009
POTENTIAL CONTAMINATION:

*** SOLVENTS**

POTENTIAL MEDIA AFFECTED:

UNDER INVESTIGATION

SITE HISTORY:

NOT REPORTED

REGULATORY ACTIVITIES

TYPE OF ACTION:	DATE:	ACTION:
OTHER	01/01/50	LEAK DISCOVERY
OTHER	01/01/50	LEAK REPORTED
OTHER	01/01/50	LEAK STOPPED

STATUS HISTORY

STATUS:	DATE:
OPEN - INACTIVE	06/02/09
OPEN - CASE BEGIN DATE	05/11/88
OPEN - REMEDIATION	05/11/88

CONTACT DETAILS

ORGANIZATION: SAN FRANCISCO BAY RWQCB (REGION 2)
ADDRESS: 1515 CLAY ST SUITE 1400
CITY: OAKLAND
CONTACT NAME: REGIONAL BOARD (RB2)
CONTACT TYPE: REGIONAL BOARD CASEWORKER
CONTACT PHONE: NOT REPORTED
EMAIL: NOT REPORTED

[Back to Report Summary](#)

GeoTracker Cleanup Sites (CLEANUPSITES)

MAP ID# 59

Distance from Property: 0.381 mi. (2,012 ft.) WSW
Elevation: 94 ft. (Equal to TP)

FACILITY INFORMATION

GLOBAL ID: T10000008321
URL LINK: [CLICK HERE](#)
BUSINESS NAME: RED STAR INDUSTRIAL LINEN SERVICE
ADDRESS: 360 PARK AVENUE
SAN JOSE, CA
COUNTY: SANTA CLARA

FACILITY DETAILS

CASE TYPE: CLEANUP PROGRAM SITE
CASE NUMBER: NOT REPORTED
STATUS: COMPLETED - CASE CLOSED 05/23/2017
POTENTIAL CONTAMINATION:
TETRACHLOROETHYLENE (PCE)
POTENTIAL MEDIA AFFECTED:
INDOOR AIR, OTHER GROUNDWATER (USES OTHER THAN DRINKING WATER), SOIL, SOIL VAPOR
SITE HISTORY:
NOT REPORTED

REGULATORY ACTIVITIES

TYPE OF ACTION:	DATE:	ACTION:
ENFORCEMENT	05/23/2017	CLOSURE/NO FURTHER ACTION LETTER
ENFORCEMENT	03/06/2017	TECHNICAL CORRESPONDENCE / ASSISTANCE / OTHER
RESPONSE	03/30/2016	CORRESPONDENCE
ENFORCEMENT	01/20/2016	13267 REQUIREMENT
RESPONSE	08/05/1985	CORRESPONDENCE

STATUS HISTORY

STATUS:	DATE:
COMPLETED - CASE CLOSED	05/23/2017
INFORMATIONAL ITEM	01/15/2016
OPEN - CASE BEGIN DATE	01/15/2016

CONTACT DETAILS

ORGANIZATION: SAN FRANCISCO BAY RWQCB (REGION 2)
ADDRESS: 1515 CLAY ST SUITE 1400
CITY: OAKLAND
CONTACT NAME: SKYLER VALLE
CONTACT TYPE: REGIONAL BOARD CASEWORKER
CONTACT PHONE: 5106222350
EMAIL: SKYLER.VALLE@WATERBOARDS.CA.GOV

[Back to Report Summary](#)

Leaking Underground Storage Tanks (LUST)

MAP ID# 59

Distance from Property: 0.397 mi. (2,096 ft.) WSW
Elevation: 94 ft. (Equal to TP)

FACILITY INFORMATION

GLOBAL ID: T0608591765
URL LINK: [CLICK HERE](#)
BUSINESS NAME: RIVER PARK DVLPM T LINCOLN PRP
ADDRESS: PREVOS ST & PARK
SAN JOSE, CA 95111
COUNTY: SANTA CLARA

FACILITY DETAILS

NO DETAIL(S) INFORMATION REPORTED

HISTORICAL FACILITY DETAILS

SITE INFORMATION

ID#: T0608591765 REGIONAL CASE #: 43-1939 LOCAL CASE #: 43-1939
RESPONSIBLE PARTY: BLANK RP
FACILITY OPERATOR: NOT REPORTED

CASE INFORMATION

CASE TYPE: UNDETERMINED CASE WAS REPORTED: 1988-05-11
CASE ENTERED INTO SYSTEM: NOT REPORTED CASE WAS REVIEWED: 2000-05-10
CASE WAS CLOSED: NOT REPORTED
ENFORCEMENT TYPE: NOT REPORTED
ENFORCEMENT BEGAN: NOT REPORTED
FUNDING TYPE: NOT REPORTED
REGIONAL BOARD RESPONSIBLE FOR CASE: SAN FRANCISCO BAY REGIONAL WATER QUALITY CONTROL BOARD
PROGRAM FOR THE CASE: SLIC - SPILLS, LEAKS, INVESTIGATION AND CLEANUP PROGRAM
INTERIM FOR THE CASE: Y = INTERIM
CURRENT STATUS: 5R - REMEDIATION PLAN
LEAD AGENCY: REGIONAL BOARD LEAD LOCAL AGENCY: SANTA CLARA VALLEY WATER DISTRICT

UNDERGROUND STORAGE TANK PROGRAM UNIT

MTBE CLASSIFICATION: NOT REPORTED
MAXIMUM MTBE CONCENTRATION WAS FOUND: NOT REPORTED
MAXIMUM GROUNDWATER CONCENTRATION OF MTBE: NOT REPORTED
MAXIMUM SOIL CONCENTRATION OF MTBE: NOT REPORTED
NUMBER OF MTBE ANALYTICAL RESULTS: NOT REPORTED MTBE TESTED: NOT REQUIRED
NUMBER OF GASOLINE ANALYTICAL RESULTS: NOT REPORTED
CASE SUMMARY: SMS ALSO-SEE HK FOR FILE

LEAKING TANK INFORMATION

HOW THE CASE/LEAK WAS DISCOVERED: TANK CLOSURE DATE LEAK WAS DISCOVERED: 1988-05-11
HOW THE CASE/LEAK WAS STOPPED: NOT REPORTED LEAK WAS STOPPED: 1988-05-11
CAUSE OF LEAK: STRUCTURAL FAILURE SOURCE OF LEAK: TANK
LEAK CONFIRMATION: NOT REPORTED
SUBSTANCE/S RELEASED: SOLVENTS
QUANTITY OF SUBSTANCE RELEASED: NOT REPORTED

SITE ASSESSMENT AND REMEDIAL ACTION INFORMATION

PRELIMINARY SITE ASSESSEMENT WORKPLAN SUBMITTED: NOT REPORTED

Leaking Underground Storage Tanks (LUST)

PRELIMINARY SITE ASSESSEMENT UNDERWAY: **NOT REPORTED**

REMEDIAL ACTION UNDERWAY: **NOT REPORTED**

POLLUTION CHARACTERIZATION: **NOT REPORTED**

REMEDICATION PLAN: **1988-05-11**

VERIFICATION MONITORING UNDERWAY: **NOT REPORTED**

CLEANUP FUND ID: **NOT REPORTED**

PRIORITY: **NOT REPORTED**

ABATEMENT METHOD: **PUMP AND TREAT GROUNDWATER**

ADDITIONAL INFORMATION

WATER SYSTEM ID #: **NOT REPORTED**

WATER WELL ID #: **NOT REPORTED**

WATER SYSTEM FOR THE NEAREST PUBLIC DRINKING WATER WELL: **NOT REPORTED**

WELL NAME FOR THE NEAREST DRINKING WATER WELL: **NOT REPORTED**

DISTANCE TO NEAREST DRINKING WATER WELL: **NOT REPORTED**

GROUNDWATER BASIN: **NOT REPORTED**

BENEFICIAL USE: **NOT REPORTED**

[Back to Report Summary](#)

Superfund Enterprise Management System (SEMS)

MAP ID# 59

Distance from Property: 0.397 mi. (2,096 ft.) WSW
Elevation: 94 ft. (Equal to TP)

FACILITY INFORMATION

EPA ID#: CAD981676430
SITE ID#: 0902496
NAME: RIVER PARK DEVELOPMENT-LINCOLN PROPS
ADDRESS: PROVOST ST & PARK AVE
SAN JOSE, CA 95110
COUNTY: SANTA CLARA
FEDERAL FACILITY: N - NOT A FEDERAL FACILITY
NPL: NOT ON THE NPL
NON NPL STATUS: OTHER CLEANUP ACTIVITY: STATE-LEAD CLEANUP

Below information was gathered from the prior CERCLIS update completed in 10/2013 update:

NON-NPL STATUS DATE: 11/22/00
PHYSICAL CLASSIFICATION OF SITE / INCIDENT: NO INFORMATION AVAILABLE

SITE DESCRIPTION

1) RWQCB LEAD
2) RWQCB TERMINATED REMEDIATION, WILL SEND CLOSURE REPORT TO EPA. REPORT NOT YET RECEIVED (1/11/99)

SITE HISTORY - NO SITE HISTORY INFORMATION AVAILABLE -

ACTIONS

TYPE: DS - DISCOVERY

START DATE: NOT REPORTED

COMPLETION DATE: 10/01/1986

ACTION TYPE DEFINITION:

THE PROCESS BY WHICH A POTENTIAL HAZARDOUS WASTE SITE IS BROUGHT TO THE ATTENTION OF THE EPA. THE PROCESS CAN OCCUR THROUGH THE USE OF SEVERAL MECHANISMS SUCH AS A PHONE CALL OR REFERRAL BY ANOTHER GOVERNMENT AGENCY.

TYPE: PA - PRELIMINARY ASSESSMENT

START DATE: NOT REPORTED

COMPLETION DATE: 11/01/1987

ACTION TYPE DEFINITION:

COLLECTION OF DIVERSE EXISTING INFORMATION ABOUT THE SOURCE AND NATURE OF THE SITE HAZARD. IT IS EPA POLICY TO COMPLETE THE PRELIMINARY ASSESSMENT WITHIN ONE YEAR OF SITE DISCOVERY.

TYPE: PA - PRELIMINARY ASSESSMENT

START DATE: NOT REPORTED

COMPLETION DATE: 04/01/1988

ACTION TYPE DEFINITION:

COLLECTION OF DIVERSE EXISTING INFORMATION ABOUT THE SOURCE AND NATURE OF THE SITE HAZARD. IT IS EPA POLICY TO COMPLETE THE PRELIMINARY ASSESSMENT WITHIN ONE YEAR OF SITE DISCOVERY.

TYPE: SI - SITE INSPECTION

START DATE: NOT REPORTED

COMPLETION DATE: 08/17/1989

Superfund Enterprise Management System (SEMS)

ACTION TYPE DEFINITION:

THE PROCESS OF COLLECTING SITE DATA AND SAMPLES TO CHARACTERIZE THE SEVERITY OF THE HAZARD FOR THE HAZARD RANKING SCORE AND/OR ENFORCEMENT SUPPORT.

CONTAMINANTS - NO CONTAMINATION INFORMATION AVAILABLE -

LISTING OF PUBLISHED INSTITUTIONAL CONTROL SITE REPORT - NOT AN INSTITUTIONAL CONTROL SITE -

[Back to Report Summary](#)

GeoTracker Cleanup Sites (CLEANUPSITES)

MAP ID# 60

Distance from Property: 0.389 mi. (2,054 ft.) N

Elevation: 83 ft. (Lower than TP)

FACILITY INFORMATION

GLOBAL ID: T0608500345

URL LINK: [CLICK HERE](#)

BUSINESS NAME: CHEVRON #9-4259

ADDRESS: 147 E. SANTA CLARA STREET
SAN JOSE, CA 95113

COUNTY: SANTA CLARA

FACILITY DETAILS

CASE TYPE: LUST CLEANUP SITE

CASE NUMBER: 01-038

STATUS: COMPLETED - CASE CLOSED 05/21/2010

POTENTIAL CONTAMINATION:

MTBE / TBA / OTHER FUEL OXYGENATES, GASOLINE

POTENTIAL MEDIA AFFECTED:

OTHER GROUNDWATER (USES OTHER THAN DRINKING WATER)

SITE HISTORY:

12/83, A LEAK IN THE GASOLINE PRODUCT LINE WAS DISCOVERED NEAR THE SOUTHWESTERN EDGE OF THE FUEL DISPENSER ISLAND AND A CORRODED SECTION OF PIPE WAS REPLACED TO STOP THE LEAK. 1/84, 6 GROUNDWATER MONITORING WELLS WERE INSTALLED AND COMMENCED WEEKLY MONITORING FOR FREE PRODUCT (FP). 2/84, ONE INCH OF FP MEASURED IN WELL MW-5 AND ALSO PRESENT IN MONITORING WELLS LOCATED NEAR THE USTS. 6/84, A "PINHOLE" SIZED LEAK WAS DETECTED AND REPAIRED IN THE DISPENSER FILTER LOCATED AT THE SOUTHEASTERN EDGE OF THE FUEL DISPENSER ISLAND. 2 ADDITIONAL MONITORING WELLS WERE INSTALLED 10/84. 11/84 A HOLE WAS DISCOVERED NEAR THE NORTHWEST CORNER OF A UST CONTAINING REGULAR GASOLINE. THE GASOLINE WAS PUMPED OUT OF THE UST, AND THE UST WAS REMOVED FROM SERVICE UNTIL IT WAS REPLACED IN 1985. 5/85, USTS AND PIPING WERE REPLACED. PRODUCT CONVEYANCE PIPING WAS ALSO REPLACED WITH CATHODIC-PROTECTED CONVEYANCE PIPING. 11/89, ADVANCED 6 SOIL BORINGS, INSTALLED 2 WELLS, AND DETERMINING THE HYDRAULIC CONDUCTIVITY AND TRANSMISSIVITY AFTER PERFORMING SLUG TESTS. THREE AREAS CONTAINING SOIL AND/OR GROUNDWATER CONTAMINATION WERE IDENTIFIED IN THE INVESTIGATION: UST COMPLEX; WASTE OIL UST AND STEAM-CLEANING AREA; AND DISPENSER ISLANDS IN THE SOUTHEAST PORTION OF THE SITE. 3/90, WELLS MW-6 AND MW-8 LOCATED NEAR THE WASTE OIL UST AND STEAM-CLEANING AREA WERE DESTROYED. BOTH WELLS HAD CONTAINED MEASURABLE AMOUNTS OF FP AND IT WAS SUSPECTED THAT OILY RESIDUE FROM THE STEAM CLEANING PROCESS WAS COLLECTING IN THEM AND PROVIDING AN ADDITIONAL SOURCE OF GROUNDWATER CONTAMINATION. WELL MW-11 WAS INSTALLED AS A REPLACEMENT. JAN-AUG 1990, 5 SOIL BORINGS ADVANCED ONSITE; 19 BORINGS AND 1 MONITORING WELL WERE ADVANCED OFF-SITE. 4 EXTRACTION WELLS WERE ALSO INSTALLED ONSITE ALONG THE NORTHERN BORDER OF THE PROPERTY. 4/90, CONDUCTED HYDRAULIC TESTING AND A SOIL VAPOR EXTRACTION (SVE) PILOT STUDY. THE RESULTS OF THE SVE PILOT STUDY INDICATED THAT A FULL-SCALE SVE SYSTEM COULD BE USED TO REMEDIATE HYDROCARBONS IN THE UNSATURATED SOILS BENEATH THE SITE. 12/91, 4 OFF-SITE MONITORING WELLS WERE INSTALLED. GROUNDWATER EXTRACTION AND TREATMENT (GWET) SYSTEM OPERATED 2/92-6/96 AND REMOVED APPROXIMATELY 1,765,354 GAL. OF WATER AND REMOVED APPROXIMATELY 17 POUNDS OF PETROLEUM HYDROCARBONS. 5/00, 11 SOIL BORINGS AND 2 PIEZOMETERS WERE ADVANCED. 2002, A RISK-BASED CORRECTIVE ACTION (RBCA) ASSESSMENT WAS CONDUCTED TO DETERMINE IF THE PETROLEUM HYDROCARBONS IN THE SOIL AND GROUNDWATER ON AND OFF-SITE PRESENTED A RISK TO HUMAN HEALTH. THE RBCA INDICATED THAT ALL SOIL CONCENTRATIONS WERE BELOW RISK-BASED SCREENING LEVELS (RBSLS) ASSIGNED BY THE REGIONAL WATER QUALITY CONTROL BOARD FOR THE SPECIFIED RECEPTORS (COMMERCIAL WORKERS, CONSTRUCTION WORKERS ON AND RESIDENTS). RESIDENTS WERE

GeoTracker Cleanup Sites (CLEANUPSITES)

INCLUDED AS ON-SITE RECEPTORS BASED ON THE PROXIMITY OF THE SITE TO THE SENIOR APARTMENT COMPLEX AND THE POTENTIAL FOR THE DISSOLVED HYDROCARBON PLUME TO MIGRATE BENEATH THE BUILDING. THE ONLY EXPOSURE PATHWAY OF CONCERN IDENTIFIED IN THE RBCA ASSESSMENT WAS INHALATION OF BENZENE VAPORS IN INDOOR AIR. THE THEORETICAL EXCESS CANCER RISKS AND HAZARD QUOTIENTS (FOR NON CARCINOGENS) WERE LESS THAN THE RESPECTIVE CAL-EPA LIMITS OF ONE IN A MILLION. 1/04 A 2-PHASE EXTRACTION AND TREATMENT (TPET) SYSTEM BEGAN OPERATING AND RAN THROUGH 11/06. 9/08, 9 SOIL BORINGS WERE ADVANCED TO COLLECT CONFIRMATION SOIL SAMPLES.

REGULATORY ACTIVITIES

TYPE OF ACTION:	DATE:	ACTION:
OTHER	01/01/50	LEAK DISCOVERY
OTHER	01/01/50	LEAK REPORTED
OTHER	01/01/50	LEAK STOPPED
REMEDIATION	01/01/50	IN SITU PHYSICAL/CHEMICAL TREATMENT (OTHER THAN SVE)
REMEDIATION	01/01/50	PUMP & TREAT (P&T) GROUNDWATER
ENFORCEMENT	05/21/2010	CLOSURE/NO FURTHER ACTION LETTER
RESPONSE	05/18/2010	WELL DESTRUCTION REPORT
RESPONSE	01/29/2010	OTHER REPORT / DOCUMENT
ENFORCEMENT	12/09/2009	STAFF LETTER
RESPONSE	12/09/2009	CORRESPONDENCE
RESPONSE	10/30/2009	MONITORING REPORT - QUARTERLY
RESPONSE	10/30/2009	MONITORING REPORT - SEMI-ANNUALLY
ENFORCEMENT	10/28/2009	STAFF LETTER
ENFORCEMENT	09/09/2009	NOTIFICATION - PUBLIC NOTICE OF CASE CLOSURE
RESPONSE	09/04/2009	OTHER REPORT / DOCUMENT
ENFORCEMENT	08/05/2009	STAFF LETTER
ENFORCEMENT	06/05/2009	STAFF LETTER
RESPONSE	04/30/2009	MONITORING REPORT - QUARTERLY
ENFORCEMENT	04/03/2009	STAFF LETTER
RESPONSE	03/31/2009	OTHER REPORT / DOCUMENT
RESPONSE	02/23/2009	CORRESPONDENCE
RESPONSE	01/30/2009	MONITORING REPORT - QUARTERLY
RESPONSE	10/30/2008	MONITORING REPORT - QUARTERLY
RESPONSE	10/06/2008	SOIL AND WATER INVESTIGATION REPORT
RESPONSE	10/06/2008	SOIL AND WATER INVESTIGATION REPORT
ENFORCEMENT	08/21/2008	STAFF LETTER - #80128
ENFORCEMENT	06/02/2008	STAFF LETTER - #802060
RESPONSE	05/30/2008	SOIL AND WATER INVESTIGATION WORKPLAN
RESPONSE	05/23/2008	SOIL AND WATER INVESTIGATION WORKPLAN
ENFORCEMENT	04/11/2008	STAFF LETTER - #80114
RESPONSE	01/30/2008	REMEDIAL PROGRESS REPORT
RESPONSE	07/27/2007	OTHER REPORT / DOCUMENT
RESPONSE	01/12/2007	CAP/RAP - FINAL REMEDIATION / DESIGN PLAN
ENFORCEMENT	02/09/2005	STAFF LETTER - #509020
RESPONSE	10/31/2004	REMEDIAL PROGRESS REPORT
RESPONSE	10/31/2004	MONITORING REPORT - QUARTERLY
RESPONSE	07/31/2004	MONITORING REPORT - QUARTERLY

GeoTracker Cleanup Sites (CLEANUPSITES)

TYPE OF ACTION:	DATE:	ACTION:
RESPONSE	07/31/2004	REMEDIAL PROGRESS REPORT
ENFORCEMENT	05/01/2004	STAFF LETTER - #44517
RESPONSE	04/30/2004	MONITORING REPORT - QUARTERLY
RESPONSE	02/27/2004	OTHER REPORT / DOCUMENT
RESPONSE	01/31/2004	MONITORING REPORT - QUARTERLY
REMEDIATION	01/16/2004	IN SITU PHYSICAL/CHEMICAL TREATMENT (OTHER THAN SVE)
RESPONSE	10/31/2003	MONITORING REPORT - QUARTERLY
RESPONSE	07/31/2003	MONITORING REPORT - QUARTERLY
RESPONSE	04/30/2003	MONITORING REPORT - QUARTERLY
ENFORCEMENT	02/01/2003	STAFF LETTER - #41375
RESPONSE	01/30/2003	MONITORING REPORT - QUARTERLY
RESPONSE	10/30/2002	MONITORING REPORT - QUARTERLY
ENFORCEMENT	08/26/2002	STAFF LETTER - #38548
RESPONSE	08/02/2002	OTHER REPORT / DOCUMENT
RESPONSE	07/31/2002	CAP/RAP - FEASIBILITY STUDY REPORT
RESPONSE	07/31/2002	MONITORING REPORT - QUARTERLY
ENFORCEMENT	05/31/2002	STAFF LETTER - #38421
RESPONSE	05/29/2002	OTHER WORKPLAN
RESPONSE	04/30/2002	MONITORING REPORT - QUARTERLY
RESPONSE	02/04/2002	RISK ASSESSMENT REPORT
RESPONSE	12/07/2001	CORRESPONDENCE
ENFORCEMENT	12/01/2001	STAFF LETTER - #37611
RESPONSE	10/30/2001	MONITORING REPORT - QUARTERLY
RESPONSE	08/17/2001	CORRECTIVE ACTION PLAN / REMEDIAL ACTION PLAN
RESPONSE	07/30/2001	MONITORING REPORT - QUARTERLY
RESPONSE	07/18/2001	CAP/RAP - OTHER REPORT
ENFORCEMENT	07/03/2001	STAFF LETTER - #26673
RESPONSE	04/30/2001	MONITORING REPORT - QUARTERLY
RESPONSE	03/08/2001	VERBAL COMMUNICATION
ENFORCEMENT	02/15/2001	STAFF LETTER - #26668
RESPONSE	01/30/2001	MONITORING REPORT - QUARTERLY
RESPONSE	10/15/2000	MONITORING REPORT - QUARTERLY
ENFORCEMENT	08/31/2000	STAFF LETTER - #26666
RESPONSE	08/05/2000	SOIL AND WATER INVESTIGATION REPORT
RESPONSE	07/31/2000	WELL INSTALLATION REPORT
RESPONSE	07/15/2000	MONITORING REPORT - QUARTERLY
RESPONSE	06/09/2000	OTHER REPORT / DOCUMENT
ENFORCEMENT	05/31/2000	STAFF LETTER - #26662
ENFORCEMENT	05/07/2000	STAFF LETTER - #26664
RESPONSE	04/15/2000	MONITORING REPORT - QUARTERLY
RESPONSE	01/15/2000	MONITORING REPORT - QUARTERLY
RESPONSE	11/01/1999	SOIL AND WATER INVESTIGATION WORKPLAN
ENFORCEMENT	10/28/1999	STAFF LETTER - #26650
RESPONSE	10/15/1999	MONITORING REPORT - QUARTERLY

GeoTracker Cleanup Sites (CLEANUPSITES)

TYPE OF ACTION:	DATE:	ACTION:
RESPONSE	09/10/1999	MONITORING REPORT - QUARTERLY
ENFORCEMENT	09/02/1999	STAFF LETTER - #26656
RESPONSE	07/15/1999	MONITORING REPORT - QUARTERLY
ENFORCEMENT	06/14/1999	STAFF LETTER - #26654
RESPONSE	05/31/1999	SOIL AND WATER INVESTIGATION WORKPLAN
RESPONSE	05/31/1999	MONITORING REPORT - QUARTERLY
ENFORCEMENT	04/16/1999	STAFF LETTER - #26647
ENFORCEMENT	03/08/1999	STAFF LETTER - #26652
RESPONSE	03/01/1999	OTHER WORKPLAN
RESPONSE	10/30/1998	MONITORING REPORT - QUARTERLY
ENFORCEMENT	08/25/1998	STAFF LETTER - #26644
RESPONSE	01/30/1998	MONITORING REPORT - QUARTERLY
RESPONSE	09/12/1997	MONITORING REPORT - QUARTERLY
ENFORCEMENT	09/09/1997	STAFF LETTER - #26638
RESPONSE	03/05/1997	MONITORING REPORT - QUARTERLY
ENFORCEMENT	03/01/1997	STAFF LETTER - #26635
RESPONSE	01/07/1997	MONITORING REPORT - QUARTERLY
ENFORCEMENT	11/08/1996	STAFF LETTER - #26811
RESPONSE	08/10/1995	OTHER REPORT / DOCUMENT
ENFORCEMENT	12/14/1994	STAFF LETTER - #26807
RESPONSE	12/14/1994	OTHER REPORT / DOCUMENT
RESPONSE	12/13/1994	UNAUTHORIZED RELEASE FORM
REMEDATION	02/01/1992	PUMP & TREAT (P&T) GROUNDWATER
RESPONSE	03/14/1991	OTHER REPORT / DOCUMENT
RESPONSE	08/29/1990	SOIL AND WATER INVESTIGATION REPORT
ENFORCEMENT	08/27/1990	STAFF LETTER - #26805
RESPONSE	05/01/1990	NPDES / WDR REPORTS
RESPONSE	04/03/1990	OTHER WORKPLAN
RESPONSE	01/11/1990	PRELIMINARY SITE ASSESSMENT REPORT
ENFORCEMENT	01/09/1990	STAFF LETTER - #26801
RESPONSE	11/11/1989	PRELIMINARY SITE ASSESSMENT WORKPLAN
ENFORCEMENT	03/11/1988	NOTICE OF RESPONSIBILITY - #39881
OTHER	03/12/1984	LEAK REPORTED
RESPONSE	03/08/1984	OTHER REPORT / DOCUMENT
OTHER	12/21/1983	LEAK DISCOVERY
OTHER	12/21/1983	LEAK STOPPED

STATUS HISTORY

STATUS:	DATE:
COMPLETED - CASE CLOSED	05/21/2010
OPEN - VERIFICATION MONITORING	11/08/2006
OPEN - REMEDIATION	01/26/2004
OPEN - SITE ASSESSMENT	03/01/1999
OPEN - CASE BEGIN DATE	07/01/1983

GeoTracker Cleanup Sites (CLEANUPSITES)

STATUS:

DATE:

OPEN - SITE ASSESSMENT 07/01/1983

CONTACT DETAILS

ORGANIZATION: **SAN FRANCISCO BAY RWQCB (REGION 2)**

ADDRESS: **1515 CLAY ST SUITE 1400**

CITY: **OAKLAND**

CONTACT NAME: **REGIONAL WATER BOARD**

CONTACT TYPE: **REGIONAL BOARD CASEWORKER**

CONTACT PHONE: **NOT REPORTED**

EMAIL: **NOT REPORTED**

[Back to Report Summary](#)

GeoTracker Cleanup Sites (CLEANUPSITES)

MAP ID# 60

Distance from Property: 0.386 mi. (2,038 ft.) N
Elevation: 83 ft. (Lower than TP)

FACILITY INFORMATION

GLOBAL ID: T0608500529
URL LINK: [CLICK HERE](#)
BUSINESS NAME: DOWNTOWN AUTO EXPRESS/SJ REDEV
ADDRESS: 154 E SANTA CLARA ST
SAN JOSE, CA 95113
COUNTY: SANTA CLARA

FACILITY DETAILS

CASE TYPE: LUST CLEANUP SITE
CASE NUMBER: NOT REPORTED
STATUS: COMPLETED - CASE CLOSED 01/12/1998
POTENTIAL CONTAMINATION:

GASOLINE

POTENTIAL MEDIA AFFECTED:

OTHER GROUNDWATER (USES OTHER THAN DRINKING WATER)

SITE HISTORY:

NOT REPORTED

REGULATORY ACTIVITIES

TYPE OF ACTION:	DATE:	ACTION:
OTHER	01/01/50	LEAK REPORTED
ENFORCEMENT	01/12/1998	CLOSURE/NO FURTHER ACTION LETTER
RESPONSE	01/12/1998	OTHER REPORT / DOCUMENT
RESPONSE	09/01/1997	SOIL AND WATER INVESTIGATION WORKPLAN
ENFORCEMENT	06/27/1997	STAFF LETTER - #26681
ENFORCEMENT	03/18/1997	NOTICE OF RESPONSIBILITY - #39882
OTHER	04/08/1987	LEAK REPORTED

STATUS HISTORY

STATUS:	DATE:
COMPLETED - CASE CLOSED	01/12/1998
OPEN - SITE ASSESSMENT	03/23/1987
OPEN - CASE BEGIN DATE	02/12/1987
OPEN - SITE ASSESSMENT	02/12/1987

CONTACT DETAILS

ORGANIZATION: SAN FRANCISCO BAY RWQCB (REGION 2)
ADDRESS: 1515 CLAY ST SUITE 1400
CITY: OAKLAND
CONTACT NAME: REGIONAL WATER BOARD
CONTACT TYPE: REGIONAL BOARD CASEWORKER
CONTACT PHONE: NOT REPORTED
EMAIL: NOT REPORTED
ORGANIZATION: SANTA CLARA COUNTY LOP
ADDRESS: 1555 BERGER DRIVE, SUITE 300
CITY: SAN JOSE

GeoTracker Cleanup Sites (CLEANUPSITES)

CONTACT NAME: **UST CASE WORKER**
CONTACT TYPE: **LOCAL AGENCY CASEWORKER**
CONTACT PHONE: **4089183400**
EMAIL: **NOT REPORTED**

[Back to Report Summary](#)

Historical Cortese List (HISTCORTESE)

[MAP ID# 60](#)

Distance from Property: 0.389 mi. (2,054 ft.) N

Elevation: 83 ft. (Lower than TP)

FACILITY INFORMATION

GEOSEARCH ID: 43-0288COR

ID#: 43-0288

NAME: CHEVRON

ADDRESS: 147 SANTA CLARA
SAN JOSE, CA 95113

[Back to Report Summary](#)

Historical Cortese List (HISTCORTESE)

[MAP ID# 60](#)

Distance from Property: 0.386 mi. (2,038 ft.) N

Elevation: 83 ft. (Lower than TP)

FACILITY INFORMATION

GEOSEARCH ID: 43-0483COR

ID#: 43-0483

NAME: DOWNTOWN AUTO EXPRESS SJ

ADDRESS: 154 SANTA CLARA

SAN JOSE, CA

[Back to Report Summary](#)

Leaking Underground Storage Tanks (LUST)

MAP ID# 60

Distance from Property: 0.389 mi. (2,054 ft.) N
Elevation: 83 ft. (Lower than TP)

FACILITY INFORMATION

GLOBAL ID: T0608500345

URL LINK: [CLICK HERE](#)

BUSINESS NAME: CHEVRON #9-4259

ADDRESS: 147 E. SANTA CLARA STREET
SAN JOSE, CA 95113

COUNTY: SANTA CLARA

FACILITY DETAILS

CASE TYPE: LUST CLEANUP SITE

CASE NUMBER: 01-038

STATUS: 05/21/2010

POTENTIAL CONTAMINATION:

MTBE / TBA / OTHER FUEL OXYGENATES, GASOLINE

POTENTIAL MEDIA AFFECTED:

OTHER GROUNDWATER (USES OTHER THAN DRINKING WATER)

SITE HISTORY:

12/83, A LEAK IN THE GASOLINE PRODUCT LINE WAS DISCOVERED NEAR THE SOUTHWESTERN EDGE OF THE FUEL DISPENSER ISLAND AND A CORRODED SECTION OF PIPE WAS REPLACED TO STOP THE LEAK. 1/84, 6 GROUNDWATER MONITORING WELLS WERE INSTALLED AND COMMENCED WEEKLY MONITORING FOR FREE PRODUCT (FP). 2/84, ONE INCH OF FP MEASURED IN WELL MW-5 AND ALSO PRESENT IN MONITORING WELLS LOCATED NEAR THE USTS. 6/84, A "PINHOLE" SIZED LEAK WAS DETECTED AND REPAIRED IN THE DISPENSER FILTER LOCATED AT THE SOUTHEASTERN EDGE OF THE FUEL DISPENSER ISLAND. 2 ADDITIONAL MONITORING WELLS WERE INSTALLED 10/84. 11/84 A HOLE WAS DISCOVERED NEAR THE NORTHWEST CORNER OF A UST CONTAINING REGULAR GASOLINE. THE GASOLINE WAS PUMPED OUT OF THE UST, AND THE UST WAS REMOVED FROM SERVICE UNTIL IT WAS REPLACED IN 1985. 5/85, USTS AND PIPING WERE REPLACED. PRODUCT CONVEYANCE PIPING WAS ALSO REPLACED WITH CATHODIC-PROTECTED CONVEYANCE PIPING. 11/89, ADVANCED 6 SOIL BORINGS, INSTALLED 2 WELLS, AND DETERMINING THE HYDRAULIC CONDUCTIVITY AND TRANSMISSIVITY AFTER PERFORMING SLUG TESTS. THREE AREAS CONTAINING SOIL AND/OR GROUNDWATER CONTAMINATION WERE IDENTIFIED IN THE INVESTIGATION: UST COMPLEX; WASTE OIL UST AND STEAM-CLEANING AREA; AND DISPENSER ISLANDS IN THE SOUTHEAST PORTION OF THE SITE. 3/90, WELLS MW-6 AND MW-8 LOCATED NEAR THE WASTE OIL UST AND STEAM-CLEANING AREA WERE DESTROYED. BOTH WELLS HAD CONTAINED MEASURABLE AMOUNTS OF FP AND IT WAS SUSPECTED THAT OILY RESIDUE FROM THE STEAM CLEANING PROCESS WAS COLLECTING IN THEM AND PROVIDING AN ADDITIONAL SOURCE OF GROUNDWATER CONTAMINATION. WELL MW-11 WAS INSTALLED AS A REPLACEMENT. JAN-AUG 1990, 5 SOIL BORINGS ADVANCED ONSITE; 19 BORINGS AND 1 MONITORING WELL WERE ADVANCED OFF-SITE. 4 EXTRACTION WELLS WERE ALSO INSTALLED ONSITE ALONG THE NORTHERN BORDER OF THE PROPERTY. 4/90, CONDUCTED HYDRAULIC TESTING AND A SOIL VAPOR EXTRACTION (SVE) PILOT STUDY. THE RESULTS OF THE SVE PILOT STUDY INDICATED THAT A FULL-SCALE SVE SYSTEM COULD BE USED TO REMEDIATE HYDROCARBONS IN THE UNSATURATED SOILS BENEATH THE SITE. 12/91, 4 OFF-SITE MONITORING WELLS WERE INSTALLED. GROUNDWATER EXTRACTION AND TREATMENT (GWET) SYSTEM OPERATED 2/92-6/96 AND REMOVED APPROXIMATELY 1,765,354 GAL. OF WATER AND REMOVED APPROXIMATELY 17 POUNDS OF PETROLEUM HYDROCARBONS. 5/00, 11 SOIL BORINGS AND 2 PIEZOMETERS WERE ADVANCED. 2002, A RISK-BASED CORRECTIVE ACTION (RBCA) ASSESSMENT WAS CONDUCTED TO DETERMINE IF THE PETROLEUM HYDROCARBONS IN THE SOIL AND GROUNDWATER ON AND OFF-SITE PRESENTED A RISK TO HUMAN HEALTH. THE RBCA INDICATED THAT ALL SOIL CONCENTRATIONS WERE BELOW RISK-BASED SCREENING LEVELS (RBSLS) ASSIGNED BY THE REGIONAL WATER QUALITY CONTROL BOARD FOR THE SPECIFIED RECEPTORS (COMMERCIAL WORKERS, CONSTRUCTION WORKERS ON AND RESIDENTS). RESIDENTS WERE

Leaking Underground Storage Tanks (LUST)

INCLUDED AS ON-SITE RECEPTORS BASED ON THE PROXIMITY OF THE SITE TO THE SENIOR APARTMENT COMPLEX AND THE POTENTIAL FOR THE DISSOLVED HYDROCARBON PLUME TO MIGRATE BENEATH THE BUILDING. THE ONLY EXPOSURE PATHWAY OF CONCERN IDENTIFIED IN THE RBCA ASSESSMENT WAS INHALATION OF BENZENE VAPORS IN INDOOR AIR. THE THEORETICAL EXCESS CANCER RISKS AND HAZARD QUOTIENTS (FOR NON CARCINOGENS) WERE LESS THAN THE RESPECTIVE CAL-EPA LIMITS OF ONE IN A MILLION. 1/04 A 2-PHASE EXTRACTION AND TREATMENT (TPET) SYSTEM BEGAN OPERATING AND RAN THROUGH 11/06. 9/08, 9 SOIL BORINGS WERE ADVANCED TO COLLECT CONFIRMATION SOIL SAMPLES.

HISTORICAL FACILITY DETAILS

NO HISTORICAL DETAIL(S) INFORMATION REPORTED FOR THIS FACILITY

[Back to Report Summary](#)

Leaking Underground Storage Tanks (LUST)

MAP ID# 60

Distance from Property: 0.386 mi. (2,038 ft.) N
Elevation: 83 ft. (Lower than TP)

FACILITY INFORMATION

GLOBAL ID: T0608500529

URL LINK: [CLICK HERE](#)

BUSINESS NAME: DOWNTOWN AUTO EXPRESS/SJ REDEV

ADDRESS: 154 E SANTA CLARA ST
SAN JOSE, CA 95113

COUNTY: SANTA CLARA

FACILITY DETAILS

CASE TYPE: LUST CLEANUP SITE

CASE NUMBER: NOT REPORTED

STATUS: 01/12/1998

POTENTIAL CONTAMINATION:

GASOLINE

POTENTIAL MEDIA AFFECTED:

OTHER GROUNDWATER (USES OTHER THAN DRINKING WATER)

SITE HISTORY:

NOT REPORTED

HISTORICAL FACILITY DETAILS

NO HISTORICAL DETAIL(S) INFORMATION REPORTED FOR THIS FACILITY

[Back to Report Summary](#)

GeoTracker Cleanup Sites (CLEANUPSITES)

MAP ID# 61

Distance from Property: 0.387 mi. (2,043 ft.) WNW
Elevation: 85 ft. (Lower than TP)

FACILITY INFORMATION

GLOBAL ID: T0608502045

URL LINK: [CLICK HERE](#)

BUSINESS NAME: SAN JOSE MERCURY NEWS

ADDRESS: 211 W. SANTA CLARA ST.
SAN JOSE, CA 95113

COUNTY: SANTA CLARA

FACILITY DETAILS

CASE TYPE: LUST CLEANUP SITE

CASE NUMBER: 14-444

STATUS: OPEN - VERIFICATION MONITORING 02/01/2018

POTENTIAL CONTAMINATION:

BENZENE, TOLUENE, TRICHLOROETHYLENE (TCE), XYLENE, GASOLINE, WASTE OIL / MOTOR / HYDRAULIC / LUBRICATING
POTENTIAL MEDIA AFFECTED:

AQUIFER USED FOR DRINKING WATER SUPPLY, SOIL

SITE HISTORY:

IN 1997 A PHASE I ENVIRONMENTAL SITE ASSESSMENT (ESA) WAS PERFORMED AND A POTENTIAL UST WAS NOTED NEAR THE NORTHERN SITE BOUNDARY. IN JANUARY 1998, A PHASE II ESA WAS PERFORMED AND DISCOVERED THE PRESENCE OF PETROLEUM HYDROCARBONS AND RELATED CONSTITUENTS IN SOIL AND GROUNDWATER BENEATH THE SITE. IN MAY 1998 TWO USTS WERE REMOVED FROM THE SITE. ON MAY 10, 1998 A UST (TANK 1) WITH AN ESTIMATED VOLUME OF 8,000 GALLONS WAS REMOVED AND WAS SUSPECTED TO HAVE CONTAINED LEADED GASOLINE. ON MAY 19, 1998 A SECOND UST (TANK 2) WITH AN ESTIMATED VOLUME OF WAS REMOVED AND WAS SUSPECTED TO HAVE ALSO CONTAINED LEADED GASOLINE. THE UST REMOVAL INCLUDED OVEREXCAVATION OF THE IMPACTED SOILS. HOWEVER, EXCAVATION OF VISIBLY IMPACTED SOILS TO THE NORTH WAS STOPPED DUE TO CONCERNS REGARDING THE INTEGRITY OF CARLYSLE STREET. THE MAXIMUM LEVEL OF TPH-G DETECTED BELOW THE TANK WERE WAS 3,300 PPM. AT THAT TIME 460 TONS OF SOIL WAS REMOVED TO KIRBY CANYON LANDFILL IN MORGAN HILL. IN SEPTEMBER 1999 ADDITIONAL SOIL SAMPLING WAS PERFORMED. THE MAXIMUM LEVEL OF CONTAMINATION IN SOIL WAS 280 PPM TPH-G, 2 PPM BENZENE, 9 PPM TOLUENE, 8.5 PPM ETHYLBENZENE AND 38 PPM XYLENES. GROUNDWATER CONTAMINATION WAS UP TO 2,400 PPB TPH-G, 11 PPB BENZENE, 44 PPB TOLUENE, 28 PPB ETHYLBENZENE AND 170 PPB XYLENES. MTBE WAS NOT DETECTED. ON DECEMBER 9, 1999 ADDITIONAL SOIL WAS EXCAVATED FROM THE AREA AROUND THE FORMER USTS. APPROXIMATELY 344 TONS OF SOIL WAS REMOVED AND DISPOSED OF AT THE FORWARD LANDFILL IN MANTECA ON DECEMBER 17, 1999. EIGHT SOIL SAMPLES WERE COLLECTED IN AND AROUND THE EXCAVATED AREA. THE MAXIMUM DETECTED SOIL CONCENTRATIONS WERE 14 PPM LEAD, 19 PPM TPG-G AND 0.22 PPM BENZENE. ON DECEMBER 29, 1999 APPROXIMATELY 93 TONS OF SOIL WAS EXCAVATED FROM THE AREA NEAR THE FORMER USTS (BETWEEN SHORING COLUMNS 10 AND 14) AND EVENTUALLY DISPOSED OF AT THE FORWARD LANDFILL IN MANTECA. CONFIRMATION SOIL SAMPLES DETECTED TPH-G AND BENZENE UP TO 250 AND 1.6 PPM, RESPECTIVELY IN SAMPLE LOCATION E-1-19'). ON DECEMBER 30, 1999 302 TONS OF SOIL WAS EXCAVATED AND TRANSPORTED TO FORWARD LANDFILL. CONFIRMATION SOIL SAMPLES COLLECTED FROM SAMPLE LOCATION E-13 IDENTIFIED AN AREA OF CONCERN. CONSEQUENTLY, ON DECEMBER 31, 1999 FURTHER EXCAVATION WAS PERFORMED BETWEEN COLUMNS 17 AND 19 AND CONFIRMATION SAMPLES E-14 THROUGH E-16 WERE COLLECTED FOR CHEMICAL ANALYSES. IT WAS DETERMINED THAT THE AREA OF CONCERN HAD BEEN REMOVED. APPROXIMATELY 302 TONS OF SOIL WAS REMOVED TO THE FORWARD LANDFILL. ON FEBRUARY 10, 2000 APPROXIMATELY 20 TONS OF SOIL WAS EXCAVATED AND DISPOSED AT FORWARD LANDFILL. CONFIRMATION SOIL SAMPLES TAKEN FROM THE EXCAVATION INDICATED THAT ALL CONSTITUENTS WERE BELOW THE AFFECTED ZONE CRITERIA. PRIOR TO MARCH 13, 2000 13 SOIL SAMPLES WERE COLLECTED FROM THE BASE OF THE

GeoTracker Cleanup Sites (CLEANUPSITES)

NORTHERN PORTION OF THE SITE EXCAVATION AREA. A SAMPLE COLLECTED BETWEEN COLUMNS 13 AND 14 AT A DEPTH OF 23.5 FEET CONTAINED 0.83 PPM BENZENE. APPROXIMATELY 5 CUBIC YARDS (7 TONS) OF SOIL WAS EXCAVATED AT THIS LOCATION AND DISPOSED OF OFF-SITE. TWO ADDITIONAL SOIL SAMPLES COLLECTED AT THIS LOCATION ON JANUARY 10, AND FEBRUARY 18, 2000. THE SOILS SAMPLES WERE BELOW THE AFFECTED ZONE CRITERIA.

GROUNDWATER EXTRACTION WAS USED TO DEWATER THE SITE TO ALLOW FOR CONSTRUCTION ACTIVITIES BEGINNING ON OCTOBER 11, 1999. EXTRACTION RATES VARIED BETWEEN 5 AND 30 GALLONS PER MINUTE (GPM) FROM THE ELEVEN EXTRACTION WELLS. THE PERMIT TO DISCHARGE WATER WAS TERMINATED ON MARCH 9, 2000. APPROXIMATELY 7,176,000 GALLONS OF IMPACTED WATER WAS DISCHARGED TO THE SANITARY SEWER DURING SITE DEVELOPMENT ACTIVITIES.

REGULATORY ACTIVITIES

TYPE OF ACTION:	DATE:	ACTION:
OTHER	01/01/50	LEAK REPORTED
REMEDATION	01/01/50	EXCAVATION
REMEDATION	01/01/50	OTHER (USE DESCRIPTION FIELD)
RESPONSE	01/30/2019	MONITORING REPORT - SEMI-ANNUALLY
RESPONSE	07/30/2018	MONITORING REPORT - SEMI-ANNUALLY - REGULATOR RESPONDED
RESPONSE	07/30/2018	MONITORING REPORT - SEMI-ANNUALLY
RESPONSE	06/27/2018	CORRESPONDENCE
ENFORCEMENT	05/29/2018	STAFF LETTER
RESPONSE	05/15/2018	CLEAN UP FUND - 5-YEAR REVIEW SUMMARY
RESPONSE	01/30/2018	MONITORING REPORT - SEMI-ANNUALLY
ENFORCEMENT	11/21/2017	STAFF LETTER
RESPONSE	01/03/2017	EMAIL CORRESPONDENCE
RESPONSE	03/16/2016	VERBAL COMMUNICATION
ENFORCEMENT	03/08/2016	STAFF LETTER
RESPONSE	01/28/2016	EMAIL CORRESPONDENCE
RESPONSE	07/15/2015	SITE ASSESSMENT REPORT - REGULATOR RESPONDED
ENFORCEMENT	01/28/2015	STAFF LETTER
ENFORCEMENT	01/12/2015	STAFF LETTER
RESPONSE	10/31/2014	SITE ASSESSMENT REPORT
ENFORCEMENT	06/25/2014	STAFF LETTER
RESPONSE	05/23/2014	SOIL AND WATER INVESTIGATION WORKPLAN - REGULATOR RESPONDED
ENFORCEMENT	04/07/2014	STAFF LETTER
RESPONSE	02/19/2014	OTHER REPORT / DOCUMENT
ENFORCEMENT	01/29/2014	EMAIL CORRESPONDENCE
ENFORCEMENT	01/21/2014	MEETING
RESPONSE	01/10/2014	SOIL AND WATER INVESTIGATION WORKPLAN - ADDENDUM
RESPONSE	01/10/2014	OTHER REPORT / DOCUMENT
ENFORCEMENT	12/20/2013	STAFF LETTER
ENFORCEMENT	11/01/2013	STAFF LETTER
ENFORCEMENT	07/19/2012	STAFF LETTER
RESPONSE	12/03/2010	PRELIMINARY SITE ASSESSMENT WORKPLAN
ENFORCEMENT	09/14/2010	STAFF LETTER - #0102419
RESPONSE	08/03/2006	OTHER REPORT / DOCUMENT
RESPONSE	07/17/2006	PRELIMINARY SITE ASSESSMENT WORKPLAN
ENFORCEMENT	06/21/2006	NOTICE OF RESPONSIBILITY - #6002126

GeoTracker Cleanup Sites (CLEANUPSITES)

TYPE OF ACTION:	DATE:	ACTION:
ENFORCEMENT	06/05/2006	NOTICE OF RESPONSIBILITY - #6056
ENFORCEMENT	06/05/2006	STAFF LETTER - #605060
OTHER	03/09/2006	LEAK REPORTED
RESPONSE	01/01/2006	CORRESPONDENCE
ENFORCEMENT	08/16/2000	CLOSURE/NO FURTHER ACTION LETTER - #00618
ENFORCEMENT	08/16/2000	CLOSURE/NO FURTHER ACTION LETTER
RESPONSE	01/09/2000	OTHER REPORT / DOCUMENT
ENFORCEMENT	11/15/1999	STAFF LETTER - #26708
REMEDIATION	10/23/1999	OTHER (USE DESCRIPTION FIELD)
RESPONSE	08/09/1999	SOIL AND WATER INVESTIGATION REPORT
ENFORCEMENT	06/15/1999	STAFF LETTER - #26706
RESPONSE	07/09/1998	TANK REMOVAL REPORT / UST SAMPLING REPORT
REMEDIATION	05/01/1998	EXCAVATION
RESPONSE	01/22/1998	OTHER REPORT / DOCUMENT
RESPONSE	11/17/1997	OTHER REPORT / DOCUMENT

STATUS HISTORY

STATUS:	DATE:
OPEN - VERIFICATION MONITORING	02/01/2018
OPEN - SITE ASSESSMENT	09/28/2016
OPEN - ASSESSMENT & INTERIM REMEDIAL ACTION	09/09/2010
OPEN - REOPEN CASE	06/05/2006
COMPLETED - CASE CLOSED	08/16/2000
OPEN - SITE ASSESSMENT	07/06/1998
OPEN - CASE BEGIN DATE	12/29/1997
OPEN - SITE ASSESSMENT	12/29/1997

CONTACT DETAILS

ORGANIZATION: **SAN FRANCISCO BAY RWQCB (REGION 2)**
ADDRESS: **1515 CLAY ST SUITE 1400**
CITY: **OAKLAND**
CONTACT NAME: **REGIONAL WATER BOARD**
CONTACT TYPE: **REGIONAL BOARD CASEWORKER**
CONTACT PHONE: **NOT REPORTED**
EMAIL: **NOT REPORTED**

ORGANIZATION: **SANTA CLARA COUNTY LOP**
ADDRESS: **1555 BERGER DR.**
CITY: **SAN JOSE**
CONTACT NAME: **TRAVIS L. FLORA**
CONTACT TYPE: **LOCAL AGENCY CASEWORKER**
CONTACT PHONE: **4089183486**
EMAIL: **TRAVIS.FLORA@CEP.SCCGOV.ORG**

[Back to Report Summary](#)

Historical Cortese List (HISTCORTESE)

[MAP ID# 61](#)

Distance from Property: 0.387 mi. (2,043 ft.) WNW
Elevation: 85 ft. (Lower than TP)

FACILITY INFORMATION

GEOSEARCH ID: 43-2227COR

ID#: 43-2227

NAME: SAN JOSE MERCURY NEWS

ADDRESS: 211 SANTA CLARA
SAN JOSE, CA 95113

[Back to Report Summary](#)

Leaking Underground Storage Tanks (LUST)

MAP ID# 61

Distance from Property: 0.387 mi. (2,043 ft.) WNW
Elevation: 85 ft. (Lower than TP)

FACILITY INFORMATION

GLOBAL ID: T0608502045

URL LINK: [CLICK HERE](#)

BUSINESS NAME: SAN JOSE MERCURY NEWS

ADDRESS: 211 W. SANTA CLARA ST.
SAN JOSE, CA 95113

COUNTY: SANTA CLARA

FACILITY DETAILS

CASE TYPE: LUST CLEANUP SITE

CASE NUMBER: 14-444

STATUS: 02/01/2018

POTENTIAL CONTAMINATION:

BENZENE, TOLUENE, TRICHLOROETHYLENE (TCE), XYLENE, GASOLINE, WASTE OIL / MOTOR / HYDRAULIC / LUBRICATING
POTENTIAL MEDIA AFFECTED:

AQUIFER USED FOR DRINKING WATER SUPPLY, SOIL

SITE HISTORY:

IN 1997 A PHASE I ENVIRONMENTAL SITE ASSESSMENT (ESA) WAS PERFORMED AND A POTENTIAL UST WAS NOTED NEAR THE NORTHERN SITE BOUNDARY. IN JANUARY 1998, A PHASE II ESA WAS PERFORMED AND DISCOVERED THE PRESENCE OF PETROLEUM HYDROCARBONS AND RELATED CONSTITUENTS IN SOIL AND GROUNDWATER BENEATH THE SITE. IN MAY 1998 TWO USTS WERE REMOVED FROM THE SITE. ON MAY 10, 1998 A UST (TANK 1) WITH AN ESTIMATED VOLUME OF 8,000 GALLONS WAS REMOVED AND WAS SUSPECTED TO HAVE CONTAINED LEADED GASOLINE. ON MAY 19, 1998 A SECOND UST (TANK 2) WITH AN ESTIMATED VOLUME OF WAS REMOVED AND WAS SUSPECTED TO HAVE ALSO CONTAINED LEADED GASOLINE. THE UST REMOVAL INCLUDED OVEREXCAVATION OF THE IMPACTED SOILS. HOWEVER, EXCAVATION OF VISIBLY IMPACTED SOILS TO THE NORTH WAS STOPPED DUE TO CONCERNS REGARDING THE INTEGRITY OF CARLYSLE STREET. THE MAXIMUM LEVEL OF TPH-G DETECTED BELOW THE TANK WERE WAS 3,300 PPM. AT THAT TIME 460 TONS OF SOIL WAS REMOVED TO KIRBY CANYON LANDFILL IN MORGAN HILL. IN SEPTEMBER 1999 ADDITIONAL SOIL SAMPLING WAS PERFORMED. THE MAXIMUM LEVEL OF CONTAMINATION IN SOIL WAS 280 PPM TPH-G, 2 PPM BENZENE, 9 PPM TOLUENE, 8.5 PPM ETHYLBENZENE AND 38 PPM XYLENES. GROUNDWATER CONTAMINATION WAS UP TO 2,400 PPB TPH-G, 11 PPB BENZENE, 44 PPB TOLUENE, 28 PPB ETHYLBENZENE AND 170 PPB XYLENES. MTBE WAS NOT DETECTED. ON DECEMBER 9, 1999 ADDITIONAL SOIL WAS EXCAVATED FROM THE AREA AROUND THE FORMER USTS. APPROXIMATELY 344 TONS OF SOIL WAS REMOVED AND DISPOSED OF AT THE FORWARD LANDFILL IN MANTECA ON DECEMBER 17, 1999. EIGHT SOIL SAMPLES WERE COLLECTED IN AND AROUND THE EXCAVATED AREA. THE MAXIMUM DETECTED SOIL CONCENTRATIONS WERE 14 PPM LEAD, 19 PPM TPG-G AND 0.22 PPM BENZENE. ON DECEMBER 29, 1999 APPROXIMATELY 93 TONS OF SOIL WAS EXCAVATED FROM THE AREA NEAR THE FORMER USTS (BETWEEN SHORING COLUMNS 10 AND 14) AND EVENTUALLY DISPOSED OF AT THE FORWARD LANDFILL IN MANTECA. CONFIRMATION SOIL SAMPLES DETECTED TPH-G AND BENZENE UP TO 250 AND 1.6 PPM, RESPECTIVELY IN SAMPLE LOCATION E-1-19'. ON DECEMBER 30, 1999 302 TONS OF SOIL WAS EXCAVATED AND TRANSPORTED TO FORWARD LANDFILL. CONFIRMATION SOIL SAMPLES COLLECTED FROM SAMPLE LOCATION E-13 IDENTIFIED AN AREA OF CONCERN. CONSEQUENTLY, ON DECEMBER 31, 1999 FURTHER EXCAVATION WAS PERFORMED BETWEEN COLUMNS 17 AND 19 AND CONFIRMATION SAMPLES E-14 THROUGH E-16 WERE COLLECTED FOR CHEMICAL ANALYSES. IT WAS DETERMINED THAT THE AREA OF CONCERN HAD BEEN REMOVED. APPROXIMATELY 302 TONS OF SOIL WAS REMOVED TO THE FORWARD LANDFILL. ON FEBRUARY 10, 2000 APPROXIMATELY 20 TONS OF SOIL WAS EXCAVATED AND DISPOSED AT FORWARD LANDFILL. CONFIRMATION SOIL SAMPLES TAKEN FROM THE EXCAVATION INDICATED THAT ALL CONSTITUENTS WERE BELOW THE AFFECTED ZONE CRITERIA. PRIOR TO MARCH 13, 2000 13 SOIL SAMPLES WERE COLLECTED FROM THE BASE OF THE

Leaking Underground Storage Tanks (LUST)

NORTHERN PORTION OF THE SITE EXCAVATION AREA. A SAMPLE COLLECTED BETWEEN COLUMNS 13 AND 14 AT A DEPTH OF 23.5 FEET CONTAINED 0.83 PPM BENZENE. APPROXIMATELY 5 CUBIC YARDS (7 TONS) OF SOIL WAS EXCAVATED AT THIS LOCATION AND DISPOSED OF OFF-SITE. TWO ADDITIONAL SOIL SAMPLES COLLECTED AT THIS LOCATION ON JANUARY 10, AND FEBRUARY 18, 2000. THE SOILS SAMPLES WERE BELOW THE AFFECTED ZONE CRITERIA.

GROUNDWATER EXTRACTION WAS USED TO DEWATER THE SITE TO ALLOW FOR CONSTRUCTION ACTIVITIES BEGINNING ON OCTOBER 11, 1999. EXTRACTION RATES VARIED BETWEEN 5 AND 30 GALLONS PER MINUTE (GPM) FROM THE ELEVEN EXTRACTION WELLS. THE PERMIT TO DISCHARGE WATER WAS TERMINATED ON MARCH 9, 2000. APPROXIMATELY 7,176,000 GALLONS OF IMPACTED WATER WAS DISCHARGED TO THE SANITARY SEWER DURING SITE DEVELOPMENT ACTIVITIES.

HISTORICAL FACILITY DETAILS

NO HISTORICAL DETAIL(S) INFORMATION REPORTED FOR THIS FACILITY

[Back to Report Summary](#)

GeoTracker Cleanup Sites (CLEANUPSITES)

MAP ID# 62

Distance from Property: 0.401 mi. (2,117 ft.) SW
Elevation: 94 ft. (Equal to TP)

FACILITY INFORMATION

GLOBAL ID: T0608501999
URL LINK: [CLICK HERE](#)
BUSINESS NAME: CRISTINA & HALL
ADDRESS: 291 AUZERAIS AVE
SAN JOSE, CA 95126
COUNTY: SANTA CLARA

FACILITY DETAILS

CASE TYPE: LUST CLEANUP SITE
CASE NUMBER: NOT REPORTED
STATUS: COMPLETED - CASE CLOSED 12/03/1997
POTENTIAL CONTAMINATION:

GASOLINE

POTENTIAL MEDIA AFFECTED:

OTHER GROUNDWATER (USES OTHER THAN DRINKING WATER)

SITE HISTORY:

NOT REPORTED

REGULATORY ACTIVITIES

TYPE OF ACTION:	DATE:	ACTION:
OTHER	01/01/50	LEAK REPORTED
REMEDIATION	01/01/50	EXCAVATION
RESPONSE	12/03/1997	OTHER REPORT / DOCUMENT
ENFORCEMENT	12/03/1997	CLOSURE/NO FURTHER ACTION LETTER
ENFORCEMENT	06/09/1997	NOTICE OF RESPONSIBILITY - #39831
OTHER	12/20/1996	LEAK REPORTED
REMEDIATION	11/01/1993	EXCAVATION

STATUS HISTORY

STATUS:	DATE:
COMPLETED - CASE CLOSED	12/03/1997
OPEN - SITE ASSESSMENT	01/05/1994
OPEN - CASE BEGIN DATE	11/01/1993
OPEN - SITE ASSESSMENT	11/01/1993

CONTACT DETAILS

ORGANIZATION: SAN FRANCISCO BAY RWQCB (REGION 2)
ADDRESS: 1515 CLAY ST SUITE 1400
CITY: OAKLAND
CONTACT NAME: REGIONAL WATER BOARD
CONTACT TYPE: REGIONAL BOARD CASEWORKER
CONTACT PHONE: NOT REPORTED
EMAIL: NOT REPORTED
ORGANIZATION: SANTA CLARA COUNTY LOP
ADDRESS: 1555 BERGER DRIVE, SUITE 300
CITY: SAN JOSE

GeoTracker Cleanup Sites (CLEANUPSITES)

CONTACT NAME: **UST CASE WORKER**
CONTACT TYPE: **LOCAL AGENCY CASEWORKER**
CONTACT PHONE: **4089183400**
EMAIL: **NOT REPORTED**

[Back to Report Summary](#)

Historical Cortese List (HISTCORTESE)

[MAP ID# 62](#)

Distance from Property: 0.401 mi. (2,117 ft.) SW
Elevation: 94 ft. (Equal to TP)

FACILITY INFORMATION

GEOSEARCH ID: 43-2175COR

ID#: 43-2175

NAME: CRISTINA & HALL

ADDRESS: 291 AUZERAIS
SAN JOSE, CA 95126

[Back to Report Summary](#)

Leaking Underground Storage Tanks (LUST)

MAP ID# 62

Distance from Property: 0.401 mi. (2,117 ft.) SW
Elevation: 94 ft. (Equal to TP)

FACILITY INFORMATION

GLOBAL ID: T0608501999

URL LINK: [CLICK HERE](#)

BUSINESS NAME: CRISTINA & HALL

ADDRESS: 291 AUZERAIS AVE
SAN JOSE, CA 95126

COUNTY: SANTA CLARA

FACILITY DETAILS

CASE TYPE: LUST CLEANUP SITE

CASE NUMBER: NOT REPORTED

STATUS: 12/03/1997

POTENTIAL CONTAMINATION:

GASOLINE

POTENTIAL MEDIA AFFECTED:

OTHER GROUNDWATER (USES OTHER THAN DRINKING WATER)

SITE HISTORY:

NOT REPORTED

HISTORICAL FACILITY DETAILS

NO HISTORICAL DETAIL(S) INFORMATION REPORTED FOR THIS FACILITY

[Back to Report Summary](#)

GeoTracker Cleanup Sites (CLEANUPSITES)

MAP ID# 63

Distance from Property: 0.407 mi. (2,149 ft.) SE
Elevation: 98 ft. (Higher than TP)

FACILITY INFORMATION

GLOBAL ID: T0608560823
URL LINK: [CLICK HERE](#)
BUSINESS NAME: CET DEVELOPMENT
ADDRESS: 630 S 1ST ST
SAN JOSE, CA 95113
COUNTY: SANTA CLARA

FACILITY DETAILS

CASE TYPE: LUST CLEANUP SITE
CASE NUMBER: NOT REPORTED
STATUS: COMPLETED - CASE CLOSED 10/15/1999
POTENTIAL CONTAMINATION:

DIESEL

POTENTIAL MEDIA AFFECTED:

OTHER GROUNDWATER (USES OTHER THAN DRINKING WATER)

SITE HISTORY:

NOT REPORTED

REGULATORY ACTIVITIES

TYPE OF ACTION:	DATE:	ACTION:
OTHER	01/01/50	LEAK REPORTED
RESPONSE	03/14/2000	UNAUTHORIZED RELEASE FORM
RESPONSE	10/15/1999	OTHER REPORT / DOCUMENT
ENFORCEMENT	10/15/1999	CLOSURE/NO FURTHER ACTION LETTER
RESPONSE	09/24/1999	TANK REMOVAL REPORT / UST SAMPLING REPORT
RESPONSE	09/16/1999	OTHER REPORT / DOCUMENT
OTHER	09/16/1999	LEAK REPORTED
RESPONSE	08/03/1999	TANK REMOVAL REPORT / UST SAMPLING REPORT

STATUS HISTORY

STATUS:	DATE:
COMPLETED - CASE CLOSED	10/15/1999
OPEN - CASE BEGIN DATE	08/19/1999
OPEN - SITE ASSESSMENT	08/19/1999

CONTACT DETAILS

ORGANIZATION: SAN FRANCISCO BAY RWQCB (REGION 2)
ADDRESS: 1515 CLAY ST SUITE 1400
CITY: OAKLAND
CONTACT NAME: REGIONAL WATER BOARD
CONTACT TYPE: REGIONAL BOARD CASEWORKER
CONTACT PHONE: NOT REPORTED
EMAIL: NOT REPORTED
ORGANIZATION: SANTA CLARA COUNTY LOP
ADDRESS: 1555 BERGER DRIVE, SUITE 300
CITY: SAN JOSE

GeoTracker Cleanup Sites (CLEANUPSITES)

CONTACT NAME: **UST CASE WORKER**
CONTACT TYPE: **LOCAL AGENCY CASEWORKER**
CONTACT PHONE: **4089183400**
EMAIL: **NOT REPORTED**

[Back to Report Summary](#)

Leaking Underground Storage Tanks (LUST)

MAP ID# 63

Distance from Property: 0.407 mi. (2,149 ft.) SE
Elevation: 98 ft. (Higher than TP)

FACILITY INFORMATION

GLOBAL ID: T0608560823

URL LINK: [CLICK HERE](#)

BUSINESS NAME: CET DEVELOPMENT

ADDRESS: 630 S 1ST ST
SAN JOSE, CA 95113

COUNTY: SANTA CLARA

FACILITY DETAILS

CASE TYPE: LUST CLEANUP SITE

CASE NUMBER: NOT REPORTED

STATUS: 10/15/1999

POTENTIAL CONTAMINATION:

DIESEL

POTENTIAL MEDIA AFFECTED:

OTHER GROUNDWATER (USES OTHER THAN DRINKING WATER)

SITE HISTORY:

NOT REPORTED

HISTORICAL FACILITY DETAILS

NO HISTORICAL DETAIL(S) INFORMATION REPORTED FOR THIS FACILITY

[Back to Report Summary](#)

GeoTracker Cleanup Sites (CLEANUPSITES)

MAP ID# 64

Distance from Property: 0.411 mi. (2,170 ft.) ENE
Elevation: 86 ft. (Lower than TP)

FACILITY INFORMATION

GLOBAL ID: T0608502106
URL LINK: [CLICK HERE](#)
BUSINESS NAME: SJSU
ADDRESS: SAN CARLOS & 7TH
SAN JOSE, CA 95192
COUNTY: SANTA CLARA

FACILITY DETAILS

CASE TYPE: LUST CLEANUP SITE
CASE NUMBER: NOT REPORTED
STATUS: COMPLETED - CASE CLOSED 08/27/1998
POTENTIAL CONTAMINATION:

HEATING OIL / FUEL OIL

POTENTIAL MEDIA AFFECTED:

OTHER GROUNDWATER (USES OTHER THAN DRINKING WATER)

SITE HISTORY:

NOT REPORTED

REGULATORY ACTIVITIES

TYPE OF ACTION:	DATE:	ACTION:
OTHER	01/01/50	LEAK REPORTED
ENFORCEMENT	08/27/1998	CLOSURE/NO FURTHER ACTION LETTER
RESPONSE	08/27/1998	OTHER REPORT / DOCUMENT
ENFORCEMENT	12/22/1995	NOTICE OF RESPONSIBILITY - #39878
OTHER	12/18/1995	LEAK REPORTED

STATUS HISTORY

STATUS:	DATE:
COMPLETED - CASE CLOSED	08/27/1998
OPEN - CASE BEGIN DATE	07/20/1995
OPEN - SITE ASSESSMENT	07/20/1995

CONTACT DETAILS

ORGANIZATION: SAN FRANCISCO BAY RWQCB (REGION 2)
ADDRESS: 1515 CLAY ST SUITE 1400
CITY: OAKLAND
CONTACT NAME: REGIONAL WATER BOARD
CONTACT TYPE: REGIONAL BOARD CASEWORKER
CONTACT PHONE: NOT REPORTED
EMAIL: NOT REPORTED

ORGANIZATION: SANTA CLARA COUNTY LOP
ADDRESS: 1555 BERGER DRIVE, SUITE 300
CITY: SAN JOSE
CONTACT NAME: UST CASE WORKER
CONTACT TYPE: LOCAL AGENCY CASEWORKER
CONTACT PHONE: 4089183400

GeoTracker Cleanup Sites (CLEANUPSITES)

EMAIL: NOT REPORTED

[Back to Report Summary](#)

Historical Cortese List (HISTCORTESE)

[MAP ID# 64](#)

Distance from Property: 0.411 mi. (2,170 ft.) ENE

Elevation: 86 ft. (Lower than TP)

FACILITY INFORMATION

GEOSEARCH ID: 43-2111COR

ID#: 43-2111

NAME: SAN JOSE STATE UNIVERSITY

ADDRESS: UNKNOWN 7TH & SAN CARLOS

SAN JOSE, CA 95192

[Back to Report Summary](#)

Leaking Underground Storage Tanks (LUST)

MAP ID# 64

Distance from Property: 0.411 mi. (2,170 ft.) ENE
Elevation: 86 ft. (Lower than TP)

FACILITY INFORMATION

GLOBAL ID: **T0608501939**
URL LINK: [CLICK HERE](#)
BUSINESS NAME: **SAN JOSE STATE UNIVERSITY**
ADDRESS: **UNKNOWN 7TH & SAN CARLOS ST**
SAN JOSE, CA 95192
COUNTY: **SANTA CLARA**

FACILITY DETAILS

NO DETAIL(S) INFORMATION REPORTED

HISTORICAL FACILITY DETAILS

SITE INFORMATION

ID#: **T0608501939** REGIONAL CASE #: **43-2111** LOCAL CASE #: **43-2111**
RESPONSIBLE PARTY:: **NOT REPORTED**
FACILITY OPERATOR: **NOT REPORTED**

CASE INFORMATION

CASE TYPE: **OTHER GROUNDWATER (NOT USED FOR DRINKING WATER)** CASE WAS REPORTED: **08/15/95**
CASE ENTERED INTO SYSTEM: **01/10/96** CASE WAS REVIEWED: **01/10/96**
CASE WAS CLOSED: **NOT REPORTED**
ENFORCEMENT TYPE: **NOT REPORTED**
ENFORCEMENT BEGAN: **NOT REPORTED**
FUNDING TYPE: **NOT REPORTED**
REGIONAL BOARD RESPONSIBLE FOR CASE: **NOT REPORTED**
PROGRAM FOR THE CASE: **NOT REPORTED**
INTERIM FOR THE CASE: **NOT REPORTED**
CURRENT STATUS: **1 - LEAK CONFIRMATION**
LEAD AGENCY: **LOCAL AGENCY LEAD** LOCAL AGENCY: **NOT REPORTED**
MTBE CLASSIFICATION: **NOT REPORTED**
MAXIMUM MTBE CONCENTRATION WAS FOUND: **NOT REPORTED**
MAXIMUM GROUNDWATER CONCENTRATION OF MTBE: **NOT REPORTED**
MAXIMUM SOIL CONCENTRATION OF MTBE: **NOT REPORTED**
NUMBER OF MTBE ANALYTICAL RESULTS: **NOT REPORTED** MTBE TESTED: **NOT REQUIRED**
NUMBER OF GASOLINE ANALYTICAL RESULTS: **NOT REPORTED**
CASE SUMMARY: **NOT REPORTED**

LEAKING TANK INFORMATION

HOW THE CASE/LEAK WAS DISCOVERED: **TANK CLOSURE** DATE LEAK WAS DISCOVERED: **08/15/95**
HOW THE CASE/LEAK WAS STOPPED: **CLOSE TANK** LEAK WAS STOPPED: **08/15/95**
CAUSE OF LEAK: **STRUCTURAL FAILURE** SOURCE OF LEAK: **TANK**
LEAK CONFIRMATION: **01/10/96**
SUBSTANCE/S RELEASED: **DIESEL FUEL OIL AND ADDITIVES**
QUANTITY OF SUBSTANCE RELEASED: **NOT REPORTED**

SITE ASSESSMENT AND REMEDIAL ACTION INFORMATION

PRELIMINARY SITE ASSESSEMENT WORKPLAN SUBMITTED: **NOT REPORTED**

Leaking Underground Storage Tanks (LUST)

PRELIMINARY SITE ASSESSEMENT UNDERWAY: **NOT REPORTED**

REMEDIAL ACTION UNDERWAY: **NOT REPORTED**

POLLUTION CHARACTERIZATION: **NOT REPORTED**

REMEDICATION PLAN: **NOT REPORTED**

VERIFICATION MONITORING UNDERWAY: **NOT REPORTED**

CLEANUP FUND ID: **NOT REPORTED**

PRIORITY: **NOT REPORTED**

ABATEMENT METHOD: **NOT REPORTED**

ADDITIONAL INFORMATION

WATER SYSTEM ID #: **NOT REPORTED**

WATER WELL ID #: **NOT REPORTED**

WATER SYSTEM FOR THE NEAREST PUBLIC DRINKING WATER WELL: **NOT REPORTED**

WELL NAME FOR THE NEAREST DRINKING WATER WELL: **NOT REPORTED**

DISTANCE TO NEAREST DRINKING WATER WELL: **NOT REPORTED**

GROUNDWATER BASIN: **NOT REPORTED**

BENEFICIAL USE: **NOT REPORTED**

[Back to Report Summary](#)

Leaking Underground Storage Tanks (LUST)

MAP ID# 64

Distance from Property: 0.411 mi. (2,170 ft.) ENE
Elevation: 86 ft. (Lower than TP)

FACILITY INFORMATION

GLOBAL ID: T0608502106

URL LINK: [CLICK HERE](#)

BUSINESS NAME: SJSU

ADDRESS: SAN CARLOS & 7TH
SAN JOSE, CA 95192

COUNTY: SANTA CLARA

FACILITY DETAILS

CASE TYPE: LUST CLEANUP SITE

CASE NUMBER: NOT REPORTED

STATUS: 08/27/1998

POTENTIAL CONTAMINATION:

HEATING OIL / FUEL OIL

POTENTIAL MEDIA AFFECTED:

OTHER GROUNDWATER (USES OTHER THAN DRINKING WATER)

SITE HISTORY:

NOT REPORTED

HISTORICAL FACILITY DETAILS

NO HISTORICAL DETAIL(S) INFORMATION REPORTED FOR THIS FACILITY

[Back to Report Summary](#)

GeoTracker Cleanup Sites (CLEANUPSITES)

MAP ID# 65

Distance from Property: 0.419 mi. (2,212 ft.) N
Elevation: 82 ft. (Lower than TP)

FACILITY INFORMATION

GLOBAL ID: T10000010938

URL LINK: [CLICK HERE](#)

BUSINESS NAME: SJSC TOWERS

ADDRESS: 167-193 E SANTA CLARA ST
SAN JOSE, CA 95113

COUNTY: SANTA CLARA

FACILITY DETAILS

CASE TYPE: CLEANUP PROGRAM SITE

CASE NUMBER: NOT REPORTED

STATUS: OPEN - REMEDIATION 11/02/2017

POTENTIAL CONTAMINATION:

LEAD, DIESEL, GASOLINE, TOTAL PETROLEUM HYDROCARBONS (TPH)

POTENTIAL MEDIA AFFECTED:

OTHER GROUNDWATER (USES OTHER THAN DRINKING WATER), SOIL

SITE HISTORY:

SITE IS PLANNED FOR DEVELOPMENT OF TWO 28 STORY TOWERS WITH 3 LEVELS OF BELOW GRADE PARKING. RESIDUAL CONTAMINATION FROM PAST SITE USE HAS BEEN REPORTED AT THE SITE. SELECT AREAS OF THE SITE WITH ELEVATED LEVELS OF LEAD WILL BE EXCAVATED DOWN TO 3 FEET AND DISPOSED OF OFF-SITE. THE REMAINING SOILS WILL THEN BE EXCAVATED TO APPROXIMATELY 40 FEET AND DISPOSED OF OFF-SITE. PLEASE REFER TO THE SOIL AND GROUNDWATER MANAGEMENT PLAN TO REVIEW DETAILS OF THE REPORTED CONTAMINATION AS WELL AS THE MITIGATION MEASURES PROPOSED TO PROTECT HUMAN HEALTH AND THE ENVIRONMENT.

REGULATORY ACTIVITIES

TYPE OF ACTION:	DATE:	ACTION:
RESPONSE	08/30/2018	OTHER REPORT / DOCUMENT
ENFORCEMENT	11/02/2017	STAFF LETTER
ENFORCEMENT	09/13/2017	STAFF LETTER
ENFORCEMENT	08/30/2017	COST RECOVERY AGREEMENT
ENFORCEMENT	08/30/2017	COST RECOVERY AGREEMENT / N. OF REIMBURSEMENT
ENFORCEMENT	08/15/2017	LETTER - NOTICE
RESPONSE	08/15/2017	OTHER REPORT / DOCUMENT

STATUS HISTORY

STATUS:	DATE:
OPEN - REMEDIATION	11/02/2017
OPEN - ASSESSMENT & INTERIM REMEDIAL ACTION	08/30/2017
OPEN - CASE BEGIN DATE	08/15/2017

CONTACT DETAILS

ORGANIZATION: SANTA CLARA COUNTY LOP

ADDRESS: 1555 BERGER DRIVE, SUITE 300

CITY: SAN JOSE

CONTACT NAME: AARON COSTA

CONTACT TYPE: LOCAL AGENCY CASEWORKER

GeoTracker Cleanup Sites (CLEANUPSITES)

CONTACT PHONE: 4089181954

EMAIL: AARON.COSTA@CEP.SCCGOV.ORG

[Back to Report Summary](#)

GeoTracker Cleanup Sites (CLEANUPSITES)

MAP ID# 66

Distance from Property: 0.427 mi. (2,255 ft.) NNW
Elevation: 87 ft. (Lower than TP)

FACILITY INFORMATION

GLOBAL ID: T10000010206

URL LINK: [CLICK HERE](#)

BUSINESS NAME: FAIRFIELD MARSHALL SQUARES

ADDRESS: 98 NORTH FIRST STREET

SAN JOSE, CA 95113

COUNTY: SANTA CLARA

FACILITY DETAILS

CASE TYPE: NON-CASE INFORMATION

CASE NUMBER: NOT REPORTED

STATUS: INFORMATIONAL ITEM 03/13/2017

POTENTIAL CONTAMINATION:

DIESEL, HEATING OIL / FUEL OIL

POTENTIAL MEDIA AFFECTED:

SOIL

SITE HISTORY:

NOT REPORTED

REGULATORY ACTIVITIES

TYPE OF ACTION:	DATE:	ACTION:
ENFORCEMENT	03/13/2017	STAFF LETTER
OTHER	02/13/2017	LEAK REPORTED
OTHER	02/01/2017	LEAK STOPPED
OTHER	01/27/2017	LEAK DISCOVERY

STATUS HISTORY

STATUS:	DATE:
INFORMATIONAL ITEM	03/13/2017
OPEN - CASE BEGIN DATE	01/27/2017

CONTACT DETAILS

ORGANIZATION: SANTA CLARA COUNTY LOP

ADDRESS: 1555 BERGER DRIVE, SUITE 300

CITY: SAN JOSE

CONTACT NAME: AARON COSTA

CONTACT TYPE: LOCAL AGENCY CASEWORKER

CONTACT PHONE: 4089181954

EMAIL: AARON.COSTA@CEP.SCCGOV.ORG

[Back to Report Summary](#)

GeoTracker Cleanup Sites (CLEANUPSITES)

MAP ID# 67

Distance from Property: 0.456 mi. (2,408 ft.) WNW
Elevation: 82 ft. (Lower than TP)

FACILITY INFORMATION

GLOBAL ID: T0608501998
URL LINK: [CLICK HERE](#)
BUSINESS NAME: CITY OF SAN JOSE SIDEWALK
ADDRESS: 333 W. SANTA CLARA ST.
SAN JOSE, CA 95113
COUNTY: SANTA CLARA

FACILITY DETAILS

CASE TYPE: LUST CLEANUP SITE
CASE NUMBER: 14-396
STATUS: COMPLETED - CASE CLOSED 09/01/2011
POTENTIAL CONTAMINATION:

GASOLINE

POTENTIAL MEDIA AFFECTED:

UNDER INVESTIGATION

SITE HISTORY:

1993 - JUNE: THREE UST'S DISCOVERED UNDER THE SIDEWALK DURING THE PLANTING OF PALM TREES WERE REMOVED. THE HIGHEST LEVEL OF 840 PPM TPHG WAS RECORDED IN SAMPLES. NO BTEX WAS DETECTED. 1997 - SAN JOSE REDEVELOPMENT AGENCY (SJRA) NAMED RESPONSIBLE PARTY BY SCVWD. 1998 - SJRA NOTIFIED TO SUBMIT TESTS FOR FUEL OXYGENATES AND ADDITIVES. 1998 - 2010 NUMEROUS CORRESPONDENCE SENT TO SJRA AND CITY OF SAN JOSE FOR THE SUBMITTAL OF A WORKPLAN TO PERFORM A SOIL AND GROUNDWATER INVESTIGATION OF THE RELEASE. 2011 MARCH - SITE VISIT CONDUCTED WITH THE CITY OF SAN JOSE AND THEIR CONSULTANT. MAY - WORKPLAN FOR SWI SUBMITTED AND APPROVED. DUE DATE FOR REPORT IN AUGUST 2011. JULY - SWI SUBMITTED. STOP WORK PENDING CLOSURE REVIEW LETTER ISSUED.

REGULATORY ACTIVITIES

TYPE OF ACTION:	DATE:	ACTION:
OTHER	01/01/50	LEAK DISCOVERY
OTHER	01/01/50	LEAK REPORTED
OTHER	01/01/50	LEAK STOPPED
ENFORCEMENT	09/01/2011	CLOSURE/NO FURTHER ACTION LETTER
RESPONSE	08/20/2011	SOIL AND WATER INVESTIGATION REPORT
ENFORCEMENT	07/27/2011	STAFF LETTER
RESPONSE	07/25/2011	SOIL AND WATER INVESTIGATION REPORT
ENFORCEMENT	05/16/2011	STAFF LETTER
RESPONSE	05/10/2011	OTHER WORKPLAN
ENFORCEMENT	03/25/2011	SITE VISIT / INSPECTION / SAMPLING
ENFORCEMENT	10/27/2010	STAFF LETTER
RESPONSE	10/27/2010	SOIL AND WATER INVESTIGATION WORKPLAN - REGULATOR RESPONDED
ENFORCEMENT	07/01/2009	STAFF LETTER
RESPONSE	07/01/2009	SOIL AND WATER INVESTIGATION WORKPLAN
RESPONSE	07/03/2006	SOIL AND WATER INVESTIGATION WORKPLAN
ENFORCEMENT	05/03/2006	NOTICE OF VIOLATION
RESPONSE	06/03/2005	OTHER REPORT / DOCUMENT
RESPONSE	06/03/2005	OTHER REPORT / DOCUMENT

GeoTracker Cleanup Sites (CLEANUPSITES)

TYPE OF ACTION:	DATE:	ACTION:
ENFORCEMENT	06/03/2005	OTHER REPORT
RESPONSE	01/30/2005	SOIL AND WATER INVESTIGATION WORKPLAN
ENFORCEMENT	10/21/2004	STAFF LETTER - #46242
RESPONSE	02/25/1999	SOIL AND WATER INVESTIGATION WORKPLAN
ENFORCEMENT	12/18/1998	STAFF LETTER - #26859
ENFORCEMENT	06/25/1997	NOTICE OF RESPONSIBILITY - #7991526
RESPONSE	06/25/1997	UNKNOWN
OTHER	07/01/1993	LEAK REPORTED
OTHER	06/30/1993	LEAK DISCOVERY
OTHER	06/30/1993	LEAK STOPPED
RESPONSE	03/17/1989	UNAUTHORIZED RELEASE FORM
RESPONSE	01/01/1989	CORRESPONDENCE
RESPONSE	05/01/1986	OTHER REPORT / DOCUMENT

STATUS HISTORY

STATUS:	DATE:
COMPLETED - CASE CLOSED	09/01/2011
OPEN - CASE BEGIN DATE	06/30/1993
OPEN - SITE ASSESSMENT	06/30/1993

CONTACT DETAILS

ORGANIZATION: **SAN FRANCISCO BAY RWQCB (REGION 2)**
ADDRESS: **1515 CLAY ST SUITE 1400**
CITY: **OAKLAND**
CONTACT NAME: **REGIONAL WATER BOARD**
CONTACT TYPE: **REGIONAL BOARD CASEWORKER**
CONTACT PHONE: **NOT REPORTED**
EMAIL: **NOT REPORTED**

[Back to Report Summary](#)

Historical Cortese List (HISTCORTESE)

[MAP ID# 67](#)

Distance from Property: 0.43 mi. (2,270 ft.) WNW

Elevation: 82 ft. (Lower than TP)

FACILITY INFORMATION

GEOSEARCH ID: 43-2174COR

ID#: 43-2174

NAME: SAN JOSE SIDEWALK CITY OF

ADDRESS: 333 SANTA CLARA

SAN JOSE, CA 95112

[Back to Report Summary](#)

Leaking Underground Storage Tanks (LUST)

MAP ID# 67

Distance from Property: 0.43 mi. (2,270 ft.) WNW
Elevation: 82 ft. (Lower than TP)

FACILITY INFORMATION

GLOBAL ID: T0608501998

URL LINK: [CLICK HERE](#)

BUSINESS NAME: CITY OF SAN JOSE SIDEWALK

ADDRESS: 333 W. SANTA CLARA ST.
SAN JOSE, CA 95113

COUNTY: SANTA CLARA

FACILITY DETAILS

CASE TYPE: LUST CLEANUP SITE

CASE NUMBER: 14-396

STATUS: 09/01/2011

POTENTIAL CONTAMINATION:

GASOLINE

POTENTIAL MEDIA AFFECTED:

UNDER INVESTIGATION

SITE HISTORY:

1993 - JUNE: THREE UST'S DISCOVERED UNDER THE SIDEWALK DURING THE PLANTING OF PALM TREES WERE REMOVED. THE HIGHEST LEVEL OF 840 PPM TPHG WAS RECORDED IN SAMPLES. NO BTEX WAS DETECTED. 1997 - SAN JOSE REDEVELOPMENT AGENCY (SJRA) NAMED RESPONSIBLE PARTY BY SCVWD. 1998 - SJRA NOTIFIED TO SUBMIT TESTS FOR FUEL OXYGENATES AND ADDITIVES. 1998 - 2010 NUMEROUS CORRESPONDENCE SENT TO SJRA AND CITY OF SAN JOSE FOR THE SUBMITTAL OF A WORKPLAN TO PERFORM A SOIL AND GROUNDWATER INVESTIGATION OF THE RELEASE. 2011 MARCH - SITE VISIT CONDUCTED WITH THE CITY OF SAN JOSE AND THEIR CONSULTANT. MAY - WORKPLAN FOR SWI SUBMITTED AND APPROVED. DUE DATE FOR REPORT IN AUGUST 2011. JULY - SWI SUBMITTED. STOP WORK PENDING CLOSURE REVIEW LETTER ISSUED.

HISTORICAL FACILITY DETAILS

NO HISTORICAL DETAIL(S) INFORMATION REPORTED FOR THIS FACILITY

[Back to Report Summary](#)

GeoTracker Cleanup Sites (CLEANUPSITES)

MAP ID# 68

Distance from Property: 0.443 mi. (2,339 ft.) NNE
Elevation: 81 ft. (Lower than TP)

FACILITY INFORMATION

GLOBAL ID: SL0608520959

URL LINK: [CLICK HERE](#)

BUSINESS NAME: DELUXE CLEANERS/CIVIC PLAZA

ADDRESS: 200 E. SANTA CLARA STREET
SAN JOSE, CA 95113

COUNTY: SANTA CLARA

FACILITY DETAILS

CASE TYPE: CLEANUP PROGRAM SITE

CASE NUMBER: 43S0300

STATUS: OPEN - REMEDIATION 06/01/2002

POTENTIAL CONTAMINATION:

OTHER PETROLEUM, STODDARD SOLVENT / MINERAL SPRITS / DISTILLATES

POTENTIAL MEDIA AFFECTED:

OTHER GROUNDWATER (USES OTHER THAN DRINKING WATER)

SITE HISTORY:

SEE ALSO FILE FOR DELUXE CLEANERS. CIVIC PLAZA INCORPORATES THE FORMER DELUXE CLEANERS PARCEL. THE DELUXE CLEANERS SITE HAD A RELEASE OF STODDARD SOLVENT TO SOIL AND GROUNDWATER. THE WHOLE SITE WAS EXCAVATED AS PART OF REDEVELOPMENT INTO THE CIVIC PLAZA PARKING GARAGE.

REGULATORY ACTIVITIES

TYPE OF ACTION:	DATE:	ACTION:
OTHER	01/01/50	LEAK DISCOVERY
OTHER	01/01/50	LEAK REPORTED
ENFORCEMENT	07/09/2015	ANNUAL ESTIMATION LETTER - #43S0300
ENFORCEMENT	03/18/2015	LETTER - NOTICE - #43S0300
ENFORCEMENT	07/18/2014	COST RECOVERY AGREEMENT - #43S0300
ENFORCEMENT	07/18/2014	COST RECOVERY AGREEMENT / N. OF REIMBURSEMENT - #43S0300
ENFORCEMENT	07/08/2013	COST RECOVERY AGREEMENT / N. OF REIMBURSEMENT
ENFORCEMENT	07/08/2013	COST RECOVERY AGREEMENT
ENFORCEMENT	05/20/2003	STAFF LETTER
REMEDIAATION	01/01/2002	EXCAVATION
OTHER	07/27/2001	LEAK REPORTED
ENFORCEMENT	06/27/2001	COST RECOVERY AGREEMENT / N. OF REIMBURSEMENT
ENFORCEMENT	06/27/2001	COST RECOVERY AGREEMENT
OTHER	01/30/2001	LEAK DISCOVERY
ENFORCEMENT	10/17/1995	STAFF LETTER - #2188.14

STATUS HISTORY

STATUS:	DATE:
OPEN - REMEDIATION	06/01/2002
OPEN - SITE ASSESSMENT	07/27/2001
OPEN - CASE BEGIN DATE	01/30/2001

CONTACT DETAILS

ORGANIZATION: SAN FRANCISCO BAY RWQCB (REGION 2)

GeoTracker Cleanup Sites (CLEANUPSITES)

ADDRESS: 1515 CLAY ST., STE. 1400

CITY: OAKLAND

CONTACT NAME: DAVID BARR

CONTACT TYPE: REGIONAL BOARD CASEWORKER

CONTACT PHONE: NOT REPORTED

EMAIL: DBARR@WATERBOARDS.CA.GOV

[Back to Report Summary](#)

GeoTracker Cleanup Sites (CLEANUPSITES)

MAP ID# 68

Distance from Property: 0.443 mi. (2,339 ft.) NNE
Elevation: 81 ft. (Lower than TP)

FACILITY INFORMATION

GLOBAL ID: SLT2O286177

URL LINK: [CLICK HERE](#)

BUSINESS NAME: DELUXE CLEANERS

ADDRESS: 224 SANTA CLARA E

SAN JOSE, CA 95116

COUNTY: SANTA CLARA

FACILITY DETAILS

CASE TYPE: CLEANUP PROGRAM SITE

CASE NUMBER: 43S0300

STATUS: OPEN - SITE ASSESSMENT 03/08/2001

POTENTIAL CONTAMINATION:

STODDARD SOLVENT / MINERAL SPRITS / DISTILLATES

POTENTIAL MEDIA AFFECTED:

OTHER GROUNDWATER (USES OTHER THAN DRINKING WATER), SOIL

SITE HISTORY:

NOT REPORTED

REGULATORY ACTIVITIES

TYPE OF ACTION:	DATE:	ACTION:
OTHER	01/01/50	LEAK REPORTED
REMEDIATION	01/01/50	EXCAVATION
REMEDIATION	01/01/2002	EXCAVATION
OTHER	01/02/1965	LEAK REPORTED

STATUS HISTORY

STATUS:	DATE:
OPEN - CASE BEGIN DATE	03/08/2001
OPEN - SITE ASSESSMENT	03/08/2001

CONTACT DETAILS

ORGANIZATION: SAN FRANCISCO BAY RWQCB (REGION 2)

ADDRESS: 1515 CLAY ST., STE. 1400

CITY: OAKLAND

CONTACT NAME: DAVID BARR

CONTACT TYPE: REGIONAL BOARD CASEWORKER

CONTACT PHONE: NOT REPORTED

EMAIL: DBARR@WATERBOARDS.CA.GOV

[Back to Report Summary](#)

GeoTracker Cleanup Sites (CLEANUPSITES)

MAP ID# 68

Distance from Property: 0.443 mi. (2,339 ft.) NNE
Elevation: 81 ft. (Lower than TP)

FACILITY INFORMATION

GLOBAL ID: T0608591747
URL LINK: [CLICK HERE](#)
BUSINESS NAME: DELUXE CLEANERS
ADDRESS: 250 SANTA CLARA ST E
SAN JOSE, CA 95113
COUNTY: SANTA CLARA

FACILITY DETAILS

CASE TYPE: CLEANUP PROGRAM SITE
CASE NUMBER: 43-1918
STATUS: OPEN - INACTIVE 06/02/2009
POTENTIAL CONTAMINATION:
TETRACHLOROETHYLENE (PCE)
POTENTIAL MEDIA AFFECTED:

UNDER INVESTIGATION

SITE HISTORY:

NOT REPORTED

REGULATORY ACTIVITIES

TYPE OF ACTION:	DATE:	ACTION:
OTHER	01/01/50	LEAK DISCOVERY
OTHER	01/01/50	LEAK REPORTED
OTHER	01/01/50	LEAK STOPPED

STATUS HISTORY

STATUS:	DATE:
OPEN - INACTIVE	06/02/09
OPEN - SITE ASSESSMENT	08/02/95
OPEN - CASE BEGIN DATE	12/02/92

CONTACT DETAILS

ORGANIZATION: SAN FRANCISCO BAY RWQCB (REGION 2)
ADDRESS: 1515 CLAY ST SUITE 1400
CITY: OAKLAND
CONTACT NAME: REGIONAL BOARD (RB2)
CONTACT TYPE: REGIONAL BOARD CASEWORKER
CONTACT PHONE: NOT REPORTED
EMAIL: NOT REPORTED

[Back to Report Summary](#)

GeoTracker Cleanup Sites (CLEANUPSITES)

MAP ID# 68

Distance from Property: 0.443 mi. (2,339 ft.) NNE
Elevation: 81 ft. (Lower than TP)

FACILITY INFORMATION

GLOBAL ID: T10000007690

URL LINK: [CLICK HERE](#)

BUSINESS NAME: DELUXE CLEANERS

ADDRESS: 224 EAST SANTA CLARA STREET
SAN JOSE, CA 95113

COUNTY: SANTA CLARA

FACILITY DETAILS

CASE TYPE: CLEANUP PROGRAM SITE

CASE NUMBER: 43-1907

STATUS: COMPLETED - CASE CLOSED 04/09/1997

POTENTIAL CONTAMINATION:

NOT REPORTED

POTENTIAL MEDIA AFFECTED:

NOT REPORTED

SITE HISTORY:

NOT REPORTED

REGULATORY ACTIVITIES

TYPE OF ACTION:	DATE:	ACTION:
ENFORCEMENT	04/09/1997	CLOSURE/NO FURTHER ACTION LETTER - #43-1907
ENFORCEMENT	11/22/1996	STAFF LETTER
ENFORCEMENT	06/20/1996	STAFF LETTER
RESPONSE	10/23/1995	CORRESPONDENCE
ENFORCEMENT	10/17/1995	STAFF LETTER
ENFORCEMENT	11/19/1993	STAFF LETTER - #2188.00
ENFORCEMENT	11/19/1993	STAFF LETTER
ENFORCEMENT	10/01/1993	STAFF LETTER - #2188.00
ENFORCEMENT	07/09/1993	STAFF LETTER
ENFORCEMENT	07/09/1993	STAFF LETTER - #2188.14
RESPONSE	06/23/1993	CORRESPONDENCE
RESPONSE	05/06/1993	CORRESPONDENCE
RESPONSE	02/23/1993	CORRESPONDENCE
RESPONSE	01/25/1993	CORRESPONDENCE

STATUS HISTORY

STATUS:	DATE:
COMPLETED - CASE CLOSED	04/09/1997
OPEN - CASE BEGIN DATE	04/01/1997
OPEN - ELIGIBLE FOR CLOSURE	04/01/1997

CONTACT DETAILS

ORGANIZATION: SAN FRANCISCO BAY RWQCB (REGION 2)
ADDRESS: 1515 CLAY ST SUITE 1400
CITY: OAKLAND

GeoTracker Cleanup Sites (CLEANUPSITES)

CONTACT NAME: REGIONAL WATER BOARD
CONTACT TYPE: REGIONAL BOARD CASEWORKER
CONTACT PHONE: NOT REPORTED
EMAIL: NOT REPORTED

[Back to Report Summary](#)

Historical Cortese List (HISTCORTESE)

MAP ID# 68

Distance from Property: 0.443 mi. (2,339 ft.) NNE

Elevation: 81 ft. (Lower than TP)

FACILITY INFORMATION

GEOSEARCH ID: 43-1907COR

ID#: 43-1907

NAME: DELUXE CLEANERS

ADDRESS: 224 SANTA CLARA

SAN JOSE, CA

[Back to Report Summary](#)

Leaking Underground Storage Tanks (LUST)

MAP ID# 68

Distance from Property: 0.443 mi. (2,339 ft.) NNE
Elevation: 81 ft. (Lower than TP)

FACILITY INFORMATION

GLOBAL ID: T0608591747
URL LINK: [CLICK HERE](#)
BUSINESS NAME: DELUXE CLEANERS
ADDRESS: 250 SANTA CLARA ST E
SAN JOSE, CA 95113
COUNTY: SANTA CLARA

FACILITY DETAILS

NO DETAIL(S) INFORMATION REPORTED

HISTORICAL FACILITY DETAILS

SITE INFORMATION

ID#: T0608591747 REGIONAL CASE #: 43-1918 LOCAL CASE #: 43-1918
RESPONSIBLE PARTY:: BLANK RP
FACILITY OPERATOR: NOT REPORTED

CASE INFORMATION

CASE TYPE: UNDETERMINED CASE WAS REPORTED: 1992-12-02
CASE ENTERED INTO SYSTEM: 1993-09-30 CASE WAS REVIEWED: 2000-05-10
CASE WAS CLOSED: NOT REPORTED
ENFORCEMENT TYPE: NOT REPORTED
ENFORCEMENT BEGAN: NOT REPORTED
FUNDING TYPE: NOT REPORTED
REGIONAL BOARD RESPONSIBLE FOR CASE: SAN FRANCISCO BAY REGIONAL WATER QUALITY CONTROL BOARD
PROGRAM FOR THE CASE: SLIC - SPILLS, LEAKS, INVESTIGATION AND CLEANUP PROGRAM
INTERIM FOR THE CASE: N = NO INTER
CURRENT STATUS: 3A - PRELIMINARY SITE ASSESSMENT WORKPLAN SUBMITTED
LEAD AGENCY: REGIONAL BOARD LEAD LOCAL AGENCY: SANTA CLARA VALLEY WATER DISTRICT

UNDERGROUND STORAGE TANK PROGRAM UNIT

MTBE CLASSIFICATION: NOT REPORTED
MAXIMUM MTBE CONCENTRATION WAS FOUND: NOT REPORTED
MAXIMUM GROUNDWATER CONCENTRATION OF MTBE: NOT REPORTED
MAXIMUM SOIL CONCENTRATION OF MTBE: NOT REPORTED
NUMBER OF MTBE ANALYTICAL RESULTS: NOT REPORTED MTBE TESTED: NOT REQUIRED
NUMBER OF GASOLINE ANALYTICAL RESULTS: NOT REPORTED
CASE SUMMARY: SEE JRW FOR FILES.13267REQ FOR TECH RPTS 7/93.SEE ALSO TACO BELL43-0884

LEAKING TANK INFORMATION

HOW THE CASE/LEAK WAS DISCOVERED: TANK CLOSURE DATE LEAK WAS DISCOVERED: 1992-12-02
HOW THE CASE/LEAK WAS STOPPED: NOT REPORTED LEAK WAS STOPPED: 1992-12-02
CAUSE OF LEAK: NOT REPORTED SOURCE OF LEAK: NOT REPORTED
LEAK CONFIRMATION: NOT REPORTED
SUBSTANCE/S RELEASED: DRY CLEANING SOLVENTS
QUANTITY OF SUBSTANCE RELEASED: NOT REPORTED

SITE ASSESSMENT AND REMEDIAL ACTION INFORMATION

PRELIMINARY SITE ASSESSEMENT WORKPLAN SUBMITTED: 1995-08-02

Leaking Underground Storage Tanks (LUST)

PRELIMINARY SITE ASSESSEMENT UNDERWAY: **NOT REPORTED**

REMEDIAL ACTION UNDERWAY: **NOT REPORTED**

POLLUTION CHARACTERIZATION: **NOT REPORTED**

REMEDICATION PLAN: **NOT REPORTED**

VERIFICATION MONITORING UNDERWAY: **NOT REPORTED**

CLEANUP FUND ID: **NOT REPORTED**

PRIORITY: **NOT REPORTED**

ABATEMENT METHOD: (NT) * CODE NOT DEFINED BY REPORTING AGENCY

ADDITIONAL INFORMATION

WATER SYSTEM ID #: **NOT REPORTED**

WATER WELL ID #: **NOT REPORTED**

WATER SYSTEM FOR THE NEAREST PUBLIC DRINKING WATER WELL: **NOT REPORTED**

WELL NAME FOR THE NEAREST DRINKING WATER WELL: **NOT REPORTED**

DISTANCE TO NEAREST DRINKING WATER WELL: **NOT REPORTED**

GROUNDWATER BASIN: **SANTA CLARA BASIN (2)**

BENEFICIAL USE: **NOT REPORTED**

[Back to Report Summary](#)

GeoTracker Cleanup Sites (CLEANUPSITES)

MAP ID# 69

Distance from Property: 0.448 mi. (2,365 ft.) WNW
Elevation: 85 ft. (Lower than TP)

FACILITY INFORMATION

GLOBAL ID: T10000003326

URL LINK: [CLICK HERE](#)

BUSINESS NAME: CARLYSLE DEVELOPMENT

ADDRESS: 76 NOTRE DAME

SAN JOSE, CA 95113

COUNTY: SANTA CLARA

FACILITY DETAILS

CASE TYPE: CLEANUP PROGRAM SITE

CASE NUMBER: NOT REPORTED

STATUS: COMPLETED - CASE CLOSED 08/28/2014

POTENTIAL CONTAMINATION:

LEAD, GASOLINE

POTENTIAL MEDIA AFFECTED:

OTHER GROUNDWATER (USES OTHER THAN DRINKING WATER), SOIL

SITE HISTORY:

SUBSURFACE INVESTIGATIONS CONDUCTED PRIOR TO SITE REDEVELOPMENT FOUND ELEVATED CONCENTRATIONS OF LEAD AND PETROLEUM HYDROCARBONS IN SOIL AND GROUNDWATER AT THE SITE. PROPOSED TO EXCAVATE AND REMOVE IMPACTED SOIL. THE PROJECT ENCOMPASSES THE ENTIRE CITY BLOCK.

REGULATORY ACTIVITIES

TYPE OF ACTION:	DATE:	ACTION:
ENFORCEMENT	09/25/2014	TECHNICAL CORRESPONDENCE / ASSISTANCE / OTHER
ENFORCEMENT	08/28/2014	CLOSURE/NO FURTHER ACTION LETTER
ENFORCEMENT	07/18/2014	DEED RESTRICTION / LAND USE RESTRICTION / COVENANT
ENFORCEMENT	12/04/2013	MEETING
ENFORCEMENT	10/28/2013	MEETING
ENFORCEMENT	10/23/2013	SITE VISIT / INSPECTION / SAMPLING
ENFORCEMENT	01/17/2013	STAFF LETTER
ENFORCEMENT	12/16/2011	STAFF LETTER
RESPONSE	12/09/2011	OTHER REPORT / DOCUMENT
ENFORCEMENT	11/18/2011	STAFF LETTER
ENFORCEMENT	10/07/2011	COST RECOVERY AGREEMENT / N. OF REIMBURSEMENT
ENFORCEMENT	10/07/2011	COST RECOVERY AGREEMENT

STATUS HISTORY

STATUS:	DATE:
COMPLETED - CASE CLOSED	08/28/2014
OPEN - SITE ASSESSMENT	10/12/2011
OPEN - CASE BEGIN DATE	10/07/2011

CONTACT DETAILS

ORGANIZATION: SANTA CLARA COUNTY LOP

ADDRESS: 1555 BERGER DRIVE STE 300

CITY: SAN JOSE

CONTACT NAME: GERALD O'REGAN

GeoTracker Cleanup Sites (CLEANUPSITES)

CONTACT TYPE: **LOCAL AGENCY CASEWORKER**
CONTACT PHONE: **NOT REPORTED**
EMAIL: **GERALD.O'REGAN@DEH.SCCGOV.ORG**
ORGANIZATION: **SAN FRANCISCO BAY RWQCB (REGION 2)**
ADDRESS: **1515 CLAY ST SUITE 1400**
CITY: **OAKLAND**
CONTACT NAME: **REGIONAL WATER BOARD**
CONTACT TYPE: **REGIONAL BOARD CASEWORKER**
CONTACT PHONE: **NOT REPORTED**
EMAIL: **NOT REPORTED**

[Back to Report Summary](#)

GeoTracker Cleanup Sites (CLEANUPSITES)

MAP ID# 70

Distance from Property: 0.459 mi. (2,424 ft.) NW
Elevation: 87 ft. (Lower than TP)

FACILITY INFORMATION

GLOBAL ID: T0608501544
URL LINK: [CLICK HERE](#)
BUSINESS NAME: U.S. POSTAL SERVICE
ADDRESS: 101 N 1ST ST
SAN JOSE, CA 95113
COUNTY: SANTA CLARA

FACILITY DETAILS

CASE TYPE: LUST CLEANUP SITE
CASE NUMBER: NOT REPORTED
STATUS: COMPLETED - CASE CLOSED 10/02/1996
POTENTIAL CONTAMINATION:

DIESEL

POTENTIAL MEDIA AFFECTED:

SOIL

SITE HISTORY:

NOT REPORTED

REGULATORY ACTIVITIES

TYPE OF ACTION:	DATE:	ACTION:
OTHER	01/01/50	LEAK REPORTED
ENFORCEMENT	10/02/1996	CLOSURE/NO FURTHER ACTION LETTER
RESPONSE	10/02/1996	OTHER REPORT / DOCUMENT
ENFORCEMENT	11/16/1995	NOTICE OF RESPONSIBILITY - #39885
OTHER	01/26/1990	LEAK REPORTED

STATUS HISTORY

STATUS:	DATE:
COMPLETED - CASE CLOSED	10/02/1996
OPEN - CASE BEGIN DATE	08/24/1989
OPEN - SITE ASSESSMENT	08/24/1989

CONTACT DETAILS

ORGANIZATION: SAN FRANCISCO BAY RWQCB (REGION 2)
ADDRESS: 1515 CLAY ST SUITE 1400
CITY: OAKLAND
CONTACT NAME: REGIONAL WATER BOARD
CONTACT TYPE: REGIONAL BOARD CASEWORKER
CONTACT PHONE: NOT REPORTED
EMAIL: NOT REPORTED

ORGANIZATION: SANTA CLARA COUNTY LOP
ADDRESS: 1555 BERGER DRIVE, SUITE 300
CITY: SAN JOSE
CONTACT NAME: UST CASE WORKER
CONTACT TYPE: LOCAL AGENCY CASEWORKER
CONTACT PHONE: 4089183400

GeoTracker Cleanup Sites (CLEANUPSITES)

EMAIL: NOT REPORTED

[Back to Report Summary](#)

Historical Cortese List (HISTCORTESE)

[MAP ID# 70](#)

Distance from Property: 0.457 mi. (2,413 ft.) NW
Elevation: 87 ft. (Lower than TP)

FACILITY INFORMATION

GEOSEARCH ID: 43-1585COR

ID#: 43-1585

NAME: US POSTAL SERVICE

ADDRESS: 101 1ST
SAN JOSE, CA 95113

[Back to Report Summary](#)

Leaking Underground Storage Tanks (LUST)

MAP ID# 70

Distance from Property: 0.459 mi. (2,424 ft.) NW
Elevation: 87 ft. (Lower than TP)

FACILITY INFORMATION

GLOBAL ID: T0608501544

URL LINK: [CLICK HERE](#)

BUSINESS NAME: U.S. POSTAL SERVICE

ADDRESS: 101 N 1ST ST
SAN JOSE, CA 95113

COUNTY: SANTA CLARA

FACILITY DETAILS

CASE TYPE: LUST CLEANUP SITE

CASE NUMBER: NOT REPORTED

STATUS: 10/02/1996

POTENTIAL CONTAMINATION:

DIESEL

POTENTIAL MEDIA AFFECTED:

SOIL

SITE HISTORY:

NOT REPORTED

HISTORICAL FACILITY DETAILS

NO HISTORICAL DETAIL(S) INFORMATION REPORTED FOR THIS FACILITY

[Back to Report Summary](#)

GeoTracker Cleanup Sites (CLEANUPSITES)

MAP ID# 71

Distance from Property: 0.471 mi. (2,487 ft.) WSW
Elevation: 92 ft. (Lower than TP)

FACILITY INFORMATION

GLOBAL ID: T0608500511
URL LINK: [CLICK HERE](#)
BUSINESS NAME: DIAMOND LAUNDRY
ADDRESS: 398 W SAN CARLOS ST
SAN JOSE, CA 95110
COUNTY: SANTA CLARA

FACILITY DETAILS

CASE TYPE: LUST CLEANUP SITE
CASE NUMBER: NOT REPORTED
STATUS: COMPLETED - CASE CLOSED 10/17/1990
POTENTIAL CONTAMINATION:

GASOLINE

POTENTIAL MEDIA AFFECTED:

SOIL

SITE HISTORY:

NOT REPORTED

REGULATORY ACTIVITIES

TYPE OF ACTION:	DATE:	ACTION:
OTHER	01/01/50	LEAK REPORTED
REMEDIATION	01/01/50	EXCAVATION
RESPONSE	03/01/2016	CORRESPONDENCE
ENFORCEMENT	01/20/2016	13267 REQUIREMENT
ENFORCEMENT	10/17/1990	CLOSURE/NO FURTHER ACTION LETTER
REMEDIATION	06/11/1989	EXCAVATION
OTHER	06/11/1989	LEAK REPORTED
ENFORCEMENT	04/25/1989	NOTICE OF RESPONSIBILITY - #39856
RESPONSE	04/21/1989	OTHER REPORT / DOCUMENT

STATUS HISTORY

STATUS:	DATE:
COMPLETED - CASE CLOSED	10/17/1990
OPEN - CASE BEGIN DATE	04/10/1989
OPEN - SITE ASSESSMENT	04/10/1989

CONTACT DETAILS

ORGANIZATION: SANTA CLARA COUNTY LOP
ADDRESS: 1555 BERGER DRIVE, SUITE 300
CITY: SAN JOSE
CONTACT NAME: UST CASE WORKER
CONTACT TYPE: LOCAL AGENCY CASEWORKER
CONTACT PHONE: 4089183400
EMAIL: NOT REPORTED
ORGANIZATION: SAN FRANCISCO BAY RWQCB (REGION 2)
ADDRESS: 1515 CLAY ST SUITE 1400

GeoTracker Cleanup Sites (CLEANUPSITES)

CITY: **OAKLAND**

CONTACT NAME: **SKYLER VALLE**

CONTACT TYPE: **REGIONAL BOARD CASEWORKER**

CONTACT PHONE: **5106222350**

EMAIL: **SKYLER.VALLE@WATERBOARDS.CA.GOV**

[Back to Report Summary](#)

Historical Cortese List (HISTCORTESE)

[MAP ID# 71](#)

Distance from Property: 0.465 mi. (2,455 ft.) WSW
Elevation: 92 ft. (Lower than TP)

FACILITY INFORMATION

GEOSEARCH ID: 43-0464COR

ID#: 43-0464

NAME: DIAMOND LAUNDRY

ADDRESS: 398 SAN CARLOS
SAN JOSE, CA 95110

[Back to Report Summary](#)

Leaking Underground Storage Tanks (LUST)

MAP ID# 71

Distance from Property: 0.465 mi. (2,455 ft.) WSW
Elevation: 92 ft. (Lower than TP)

FACILITY INFORMATION

GLOBAL ID: T0608500511

URL LINK: [CLICK HERE](#)

BUSINESS NAME: DIAMOND LAUNDRY

ADDRESS: 398 W SAN CARLOS ST
SAN JOSE, CA 95110

COUNTY: SANTA CLARA

FACILITY DETAILS

CASE TYPE: LUST CLEANUP SITE

CASE NUMBER: NOT REPORTED

STATUS: 10/17/1990

POTENTIAL CONTAMINATION:

GASOLINE

POTENTIAL MEDIA AFFECTED:

SOIL

SITE HISTORY:

NOT REPORTED

HISTORICAL FACILITY DETAILS

NO HISTORICAL DETAIL(S) INFORMATION REPORTED FOR THIS FACILITY

[Back to Report Summary](#)

GeoTracker Cleanup Sites (CLEANUPSITES)

MAP ID# 72

Distance from Property: 0.467 mi. (2,466 ft.) N
Elevation: 80 ft. (Lower than TP)

FACILITY INFORMATION

GLOBAL ID: T0608500842
URL LINK: [CLICK HERE](#)
BUSINESS NAME: LOOMIS ARMORED, INC.
ADDRESS: 128 E SAINT JOHN ST
SAN JOSE, CA 95112
COUNTY: SANTA CLARA

FACILITY DETAILS

CASE TYPE: LUST CLEANUP SITE
CASE NUMBER: NOT REPORTED
STATUS: COMPLETED - CASE CLOSED 11/25/1996
POTENTIAL CONTAMINATION:

GASOLINE

POTENTIAL MEDIA AFFECTED:

OTHER GROUNDWATER (USES OTHER THAN DRINKING WATER)

SITE HISTORY:

NOT REPORTED

REGULATORY ACTIVITIES

TYPE OF ACTION:	DATE:	ACTION:
OTHER	01/01/50	LEAK REPORTED
REMEDIAATION	01/01/50	EXCAVATION
RESPONSE	11/25/1996	OTHER REPORT / DOCUMENT
ENFORCEMENT	11/25/1996	CLOSURE/NO FURTHER ACTION LETTER
REMEDIAATION	09/10/1990	EXCAVATION
ENFORCEMENT	05/31/1990	NOTICE OF RESPONSIBILITY - #39873
OTHER	05/14/1990	LEAK REPORTED

STATUS HISTORY

STATUS:	DATE:
COMPLETED - CASE CLOSED	11/25/1996
OPEN - SITE ASSESSMENT	03/27/1990
OPEN - CASE BEGIN DATE	01/10/1990
OPEN - SITE ASSESSMENT	01/10/1990

CONTACT DETAILS

ORGANIZATION: SAN FRANCISCO BAY RWQCB (REGION 2)
ADDRESS: 1515 CLAY ST SUITE 1400
CITY: OAKLAND
CONTACT NAME: REGIONAL WATER BOARD
CONTACT TYPE: REGIONAL BOARD CASEWORKER
CONTACT PHONE: NOT REPORTED
EMAIL: NOT REPORTED
ORGANIZATION: SANTA CLARA COUNTY LOP
ADDRESS: 1555 BERGER DRIVE, SUITE 300
CITY: SAN JOSE

GeoTracker Cleanup Sites (CLEANUPSITES)

CONTACT NAME: **UST CASE WORKER**
CONTACT TYPE: **LOCAL AGENCY CASEWORKER**
CONTACT PHONE: **4089183400**
EMAIL: **NOT REPORTED**

[Back to Report Summary](#)

Historical Cortese List (HISTCORTESE)

[MAP ID# 72](#)

Distance from Property: 0.467 mi. (2,466 ft.) N

Elevation: 80 ft. (Lower than TP)

FACILITY INFORMATION

GEOSEARCH ID: 43-0828COR

ID#: 43-0828

NAME: LOOMIS ARMORED INC

ADDRESS: 128 JOHN ST

SAN JOSE, CA

[Back to Report Summary](#)

Leaking Underground Storage Tanks (LUST)

MAP ID# 72

Distance from Property: 0.467 mi. (2,466 ft.) N
Elevation: 80 ft. (Lower than TP)

FACILITY INFORMATION

GLOBAL ID: T0608500842

URL LINK: [CLICK HERE](#)

BUSINESS NAME: LOOMIS ARMORED, INC.

ADDRESS: 128 E SAINT JOHN ST
SAN JOSE, CA 95112

COUNTY: SANTA CLARA

FACILITY DETAILS

CASE TYPE: LUST CLEANUP SITE

CASE NUMBER: NOT REPORTED

STATUS: 11/25/1996

POTENTIAL CONTAMINATION:

GASOLINE

POTENTIAL MEDIA AFFECTED:

OTHER GROUNDWATER (USES OTHER THAN DRINKING WATER)

SITE HISTORY:

NOT REPORTED

HISTORICAL FACILITY DETAILS

NO HISTORICAL DETAIL(S) INFORMATION REPORTED FOR THIS FACILITY

[Back to Report Summary](#)

GeoTracker Cleanup Sites (CLEANUPSITES)

MAP ID# 73

Distance from Property: 0.468 mi. (2,471 ft.) NNE
Elevation: 82 ft. (Lower than TP)

FACILITY INFORMATION

GLOBAL ID: T0608576161
URL LINK: [CLICK HERE](#)
BUSINESS NAME: N 5TH SIDEWALK
ADDRESS: 24 5TH
SAN JOSE, CA 95112
COUNTY: SANTA CLARA

FACILITY DETAILS

CASE TYPE: LUST CLEANUP SITE
CASE NUMBER: 14-745
STATUS: COMPLETED - CASE CLOSED 12/28/2006
POTENTIAL CONTAMINATION:
DIESEL

POTENTIAL MEDIA AFFECTED:

UNDER INVESTIGATION

SITE HISTORY:

NOT REPORTED

REGULATORY ACTIVITIES

TYPE OF ACTION:	DATE:	ACTION:
OTHER	01/01/50	LEAK DISCOVERY
OTHER	01/01/50	LEAK REPORTED
ENFORCEMENT	12/28/2006	CLOSURE/NO FURTHER ACTION LETTER - #608221
RESPONSE	12/04/2006	WELL DESTRUCTION REPORT
RESPONSE	10/03/2006	CORRESPONDENCE
ENFORCEMENT	07/13/2006	CLOSURE/NO FURTHER ACTION LETTER
RESPONSE	07/13/2006	MONITORING REPORT - QUARTERLY
RESPONSE	07/12/2006	SOIL AND WATER INVESTIGATION REPORT
RESPONSE	07/03/2006	SOIL AND WATER INVESTIGATION WORKPLAN
ENFORCEMENT	05/03/2006	NOTICE TO COMPLY - #600235
ENFORCEMENT	04/12/2006	STAFF LETTER - #6002214
RESPONSE	03/27/2006	SOIL AND WATER INVESTIGATION WORKPLAN
RESPONSE	01/23/2006	SOIL AND WATER INVESTIGATION WORKPLAN
ENFORCEMENT	01/06/2006	STAFF LETTER - #600261
RESPONSE	12/18/2005	UNKNOWN
RESPONSE	12/12/2005	CORRESPONDENCE
ENFORCEMENT	12/06/2005	NOTICE OF RESPONSIBILITY - #5002621
ENFORCEMENT	11/15/2005	NOTICE OF RESPONSIBILITY - #50025111
OTHER	10/14/2005	LEAK REPORTED
RESPONSE	10/14/2005	UNAUTHORIZED RELEASE FORM
RESPONSE	10/03/2005	TANK REMOVAL WORKPLAN
OTHER	08/24/2005	LEAK DISCOVERY
RESPONSE	08/01/2002	OTHER REPORT / DOCUMENT

STATUS HISTORY

Leaking Underground Storage Tanks (LUST)

MAP ID# 73

Distance from Property: 0.479 mi. (2,529 ft.) N
Elevation: 82 ft. (Lower than TP)

FACILITY INFORMATION

GLOBAL ID: T0608576161

URL LINK: [CLICK HERE](#)

BUSINESS NAME: N 5TH SIDEWALK

ADDRESS: 24 5TH
SAN JOSE, CA 95112

COUNTY: SANTA CLARA

FACILITY DETAILS

CASE TYPE: LUST CLEANUP SITE

CASE NUMBER: 14-745

STATUS: 12/28/2006

POTENTIAL CONTAMINATION:

DIESEL

POTENTIAL MEDIA AFFECTED:

UNDER INVESTIGATION

SITE HISTORY:

NOT REPORTED

HISTORICAL FACILITY DETAILS

NO HISTORICAL DETAIL(S) INFORMATION REPORTED FOR THIS FACILITY

[Back to Report Summary](#)

GeoTracker Cleanup Sites (CLEANUPSITES)

MAP ID# 74

Distance from Property: 0.475 mi. (2,508 ft.) NNE
Elevation: 81 ft. (Lower than TP)

FACILITY INFORMATION

GLOBAL ID: T10000007007

URL LINK: [CLICK HERE](#)

BUSINESS NAME: VINTAGE TOWERS

ADDRESS: 235 E. SANTA CLARA STREET
SAN JOSE, CA 95113-1900

COUNTY: SANTA CLARA

FACILITY DETAILS

CASE TYPE: LUST CLEANUP SITE

CASE NUMBER: 14-838

STATUS: COMPLETED - CASE CLOSED 03/01/2016

POTENTIAL CONTAMINATION:

HEATING OIL / FUEL OIL

POTENTIAL MEDIA AFFECTED:

OTHER GROUNDWATER (USES OTHER THAN DRINKING WATER), SOIL

SITE HISTORY:

UST FOUND IN BASEMENT OF APARTMENT BUILDING. IT IS BELIEVED THAT IT WAS INSTALLED AFTER 1926 TO STORE BUNKER FUEL FOR BOILERS LOCATED IN THE BASEMENT. THE BOILERS WERE REPORTEDLY USED UNTIL THE MID TO LATE 1950S. IN JANUARY 2015, THE UST WAS FOUND AND IT CONTAINED DARK BLACK VISCOUS MATERIAL. APPROXIMATELY 1,950 GALLONS OF MOSTLY WATER AND BUNKER FUEL WAS PUMPED FROM THE TANK. DUE TO LOCATION, UST WILL BE CLOSED IN PLACE. BACKGROUND: IN JANUARY 2015 THE PROPERTY OWNER INITIATED THE PROCESS OF CLOSING THE UST IN PLACE BY REMOVING ANY RESIDUAL CONTENTS AND FILLING IT WITH A CEMENT SLURRY. PART OF THIS CLOSURE IN PLACE INCLUDED SOIL AND GROUNDWATER SAMPLING FROM AREAS AROUND THE UST. PETROLEUM HYDROCARBONS WERE DETECTED ON SOIL AND GROUNDWATER SAMPLES AROUND THE UST. CONTAMINANTS DETECTED IN SOIL AND GROUNDWATER INCLUDE TOTAL PETROLEUM HYDROCARBONS AS GASOLINE (TPHG), TOTAL PETROLEUM HYDROCARBONS AND DIESEL (TPHD), AND OIL AND GREASE RANGE HYDROCARBONS. NO WELLS WERE INSTALLED AND ONLY GRAB GROUNDWATER SAMPLES COLLECTED. TWO PHASES OF INVESTIGATION HAVE ADEQUATELY DEFINED THE NATURE AND EXTENT OF CONTAMINATION WHICH IS LIMITED IN EXTENT.

REGULATORY ACTIVITIES

TYPE OF ACTION:	DATE:	ACTION:
ENFORCEMENT	03/01/2016	CLOSURE/NO FURTHER ACTION LETTER
RESPONSE	12/22/2015	CORRESPONDENCE
RESPONSE	12/22/2015	CORRESPONDENCE
ENFORCEMENT	12/18/2015	NOTIFICATION - PUBLIC NOTICE OF CASE CLOSURE
RESPONSE	09/02/2015	TANK REMOVAL REPORT / UST SAMPLING REPORT
RESPONSE	07/01/2015	CORRESPONDENCE
ENFORCEMENT	06/04/2015	NOTICE OF RESPONSIBILITY
RESPONSE	05/22/2015	SOIL AND WATER INVESTIGATION REPORT
RESPONSE	04/21/2015	OTHER REPORT / DOCUMENT
RESPONSE	03/17/2015	EMAIL CORRESPONDENCE
OTHER	03/13/2015	LEAK REPORTED
RESPONSE	03/13/2015	UNAUTHORIZED RELEASE FORM
OTHER	03/06/2015	LEAK DISCOVERY
OTHER	01/07/2015	LEAK STOPPED

GeoTracker Cleanup Sites (CLEANUPSITES)

STATUS HISTORY

STATUS:	DATE:
COMPLETED - CASE CLOSED	03/01/2016
OPEN - ELIGIBLE FOR CLOSURE	02/19/2016
OPEN - VERIFICATION MONITORING	07/15/2015
OPEN - ELIGIBLE FOR CLOSURE	06/11/2015
OPEN - SITE ASSESSMENT	06/02/2015
OPEN - CASE BEGIN DATE	01/07/2015

CONTACT DETAILS

ORGANIZATION: SANTA CLARA COUNTY LOP
ADDRESS: 1555 BERGER DRIVE, SUITE 300
CITY: SAN JOSE
CONTACT NAME: AARON COSTA
CONTACT TYPE: LOCAL AGENCY CASEWORKER
CONTACT PHONE: 4089181954
EMAIL: AARON.COSTA@CEP.SCCGOV.ORG

[Back to Report Summary](#)

Leaking Underground Storage Tanks (LUST)

MAP ID# 74

Distance from Property: 0.475 mi. (2,508 ft.) NNE
Elevation: 81 ft. (Lower than TP)

FACILITY INFORMATION

GLOBAL ID: T10000007007

URL LINK: [CLICK HERE](#)

BUSINESS NAME: VINTAGE TOWERS

ADDRESS: 235 E. SANTA CLARA STREET
SAN JOSE, CA 951131900

COUNTY: SANTA CLARA

FACILITY DETAILS

CASE TYPE: LUST CLEANUP SITE

CASE NUMBER: 14-838

STATUS: 03/01/2016

POTENTIAL CONTAMINATION:

HEATING OIL / FUEL OIL

POTENTIAL MEDIA AFFECTED:

OTHER GROUNDWATER (USES OTHER THAN DRINKING WATER), SOIL

SITE HISTORY:

UST FOUND IN BASEMENT OF APARTMENT BUILDING. IT IS BELIEVED THAT IT WAS INSTALLED AFTER 1926 TO STORE BUNKER FUEL FOR BOILERS LOCATED IN THE BASEMENT. THE BOILERS WERE REPORTEDLY USED UNTIL THE MID TO LATE 1950S. IN JANUARY 2015, THE UST WAS FOUND AND IT CONTAINED DARK BLACK VISCOUS MATERIAL. APPROXIMATELY 1,950 GALLONS OF MOSTLY WATER AND BUNKER FUEL WAS PUMPED FROM THE TANK. DUE TO LOCATION, UST WILL BE CLOSED IN PLACE. BACKGROUND: IN JANUARY 2015 THE PROPERTY OWNER INITIATED THE PROCESS OF CLOSING THE UST IN PLACE BY REMOVING ANY RESIDUAL CONTENTS AND FILLING IT WITH A CEMENT SLURRY. PART OF THIS CLOSURE IN PLACE INCLUDED SOIL AND GROUNDWATER SAMPLING FROM AREAS AROUND THE UST. PETROLEUM HYDROCARBONS WERE DETECTED ON SOIL AND GROUNDWATER SAMPLES AROUND THE UST. CONTAMINANTS DETECTED IN SOIL AND GROUNDWATER INCLUDE TOTAL PETROLEUM HYDROCARBONS AS GASOLINE (TPHG), TOTAL PETROLEUM HYDROCARBONS AND DIESEL (TPHD), AND OIL AND GREASE RANGE HYDROCARBONS. NO WELLS WERE INSTALLED AND ONLY GRAB GROUNDWATER SAMPLES COLLECTED. TWO PHASES OF INVESTIGATION HAVE ADEQUATELY DEFINED THE NATURE AND EXTENT OF CONTAMINATION WHICH IS LIMITED IN EXTENT.

HISTORICAL FACILITY DETAILS

NO HISTORICAL DETAIL(S) INFORMATION REPORTED FOR THIS FACILITY

[Back to Report Summary](#)

GeoTracker Cleanup Sites (CLEANUPSITES)

MAP ID# 75

Distance from Property: 0.477 mi. (2,519 ft.) NE
Elevation: 85 ft. (Lower than TP)

FACILITY INFORMATION

GLOBAL ID: T0608501816
URL LINK: [CLICK HERE](#)
BUSINESS NAME: SJSU ENGINEERING BUILDING
ADDRESS: 1 WASHINGTON SQUARE
SAN JOSE, CA 95192
COUNTY: SANTA CLARA

FACILITY DETAILS

CASE TYPE: LUST CLEANUP SITE
CASE NUMBER: NOT REPORTED
STATUS: COMPLETED - CASE CLOSED 04/18/1996
POTENTIAL CONTAMINATION:
NOT REPORTED

POTENTIAL MEDIA AFFECTED:

SOIL

SITE HISTORY:

NOT REPORTED

REGULATORY ACTIVITIES

TYPE OF ACTION:	DATE:	ACTION:
OTHER	01/01/50	LEAK REPORTED
ENFORCEMENT	04/18/1996	CLOSURE/NO FURTHER ACTION LETTER
RESPONSE	04/18/1996	OTHER REPORT / DOCUMENT
OTHER	01/01/1993	LEAK REPORTED

STATUS HISTORY

STATUS: DATE:
COMPLETED - CASE CLOSED 04/18/1996
OPEN - CASE BEGIN DATE 01/01/1993

CONTACT DETAILS

ORGANIZATION: SAN FRANCISCO BAY RWQCB (REGION 2)
ADDRESS: 1515 CLAY ST SUITE 1400
CITY: OAKLAND
CONTACT NAME: REGIONAL WATER BOARD
CONTACT TYPE: REGIONAL BOARD CASEWORKER
CONTACT PHONE: NOT REPORTED
EMAIL: NOT REPORTED
ORGANIZATION: SANTA CLARA COUNTY LOP
ADDRESS: 1555 BERGER DRIVE, SUITE 300
CITY: SAN JOSE
CONTACT NAME: UST CASE WORKER
CONTACT TYPE: LOCAL AGENCY CASEWORKER
CONTACT PHONE: 4089183400
EMAIL: NOT REPORTED

[Back to Report Summary](#)

Historical Cortese List (HISTCORTESE)

MAP ID# 75

Distance from Property: 0.477 mi. (2,519 ft.) NE

Elevation: 85 ft. (Lower than TP)

FACILITY INFORMATION

GEOSEARCH ID: 43-1898COR

ID#: 43-1898

NAME: SJSU ENGINEERING BUILDING

ADDRESS: 1 WASHINGTON SQUARE

SAN JOSE, CA

[Back to Report Summary](#)

Leaking Underground Storage Tanks (LUST)

MAP ID# 75

Distance from Property: 0.477 mi. (2,519 ft.) NE
Elevation: 85 ft. (Lower than TP)

FACILITY INFORMATION

GLOBAL ID: T0608501816

URL LINK: [CLICK HERE](#)

BUSINESS NAME: SJSU ENGINEERING BUILDING

ADDRESS: 1 WASHINGTON SQUARE
SAN JOSE, CA 95192

COUNTY: SANTA CLARA

FACILITY DETAILS

CASE TYPE: LUST CLEANUP SITE

CASE NUMBER: NOT REPORTED

STATUS: 04/18/1996

POTENTIAL CONTAMINATION:

NOT REPORTED

POTENTIAL MEDIA AFFECTED:

SOIL

SITE HISTORY:

NOT REPORTED

HISTORICAL FACILITY DETAILS

NO HISTORICAL DETAIL(S) INFORMATION REPORTED FOR THIS FACILITY

[Back to Report Summary](#)

GeoTracker Cleanup Sites (CLEANUPSITES)

MAP ID# 76

Distance from Property: 0.49 mi. (2,587 ft.) NNE
Elevation: 83 ft. (Lower than TP)

FACILITY INFORMATION

GLOBAL ID: T0608558142

URL LINK: [CLICK HERE](#)

BUSINESS NAME: MERCADOS SUVIANDA

ADDRESS: 272 E. SANTA CLARA ST.
SAN JOSE, CA 95113

COUNTY: SANTA CLARA

FACILITY DETAILS

CASE TYPE: LUST CLEANUP SITE

CASE NUMBER: 14-790

STATUS: COMPLETED - CASE CLOSED 12/24/2013

POTENTIAL CONTAMINATION:

DIESEL, GASOLINE

POTENTIAL MEDIA AFFECTED:

OTHER GROUNDWATER (USES OTHER THAN DRINKING WATER), SOIL

SITE HISTORY:

PHASE II ASSESSMENT WAS CONDUCTED JUNE 2008. FORMER GASOLINE SERVICE STATION BELIEVED TO HAVE BEEN IN OPERATION FROM 1915 THROUGH 1965. SOIL BORINGS RESULTED IN FINDING SOIL AND GROUNDWATER CONTAMINATION AS FOLLOW: IN SOIL 1,200 PPM TPHD, 297 PPM TPHG, 0.22 PPM N-PROPYLBENZENE AT 17.5 FT BGS AND IN GROUNDWATER 12,200 PPB TPHD, 2,300 PPB TPHG, 69.2 PPB N-PROPYLBENZENE. ADDITIONAL SOIL AND GROUNDWATER INVESTIGATION TOOK PLACE AUGUST 2008 AND SHOWED HIGH LEVELS OF TPHG AND TPHD. WORK PLAN WAS REQUESTED TO BE SUBMITTED IN JULY 2009 FOR ADDITIONAL SITE ASSESSMENT REPORT TO INCLUDE DETERMINATION OF GROUNDWATER FLOW DIRECTION AND THE GRADIENT AND EFFORTS TO LOCATE THE UST. EXTENSION TO SUBMIT THE WORK PLAN WAS GIVEN TO APRIL 2010.

REGULATORY ACTIVITIES

TYPE OF ACTION:	DATE:	ACTION:
OTHER	01/01/50	LEAK BEGAN
OTHER	01/01/50	LEAK DISCOVERY
OTHER	01/01/50	LEAK REPORTED
OTHER	01/01/50	LEAK STOPPED
ENFORCEMENT	12/24/2013	CLOSURE/NO FURTHER ACTION LETTER
ENFORCEMENT	10/15/2013	LETTER - NOTICE
RESPONSE	10/04/2013	SITE ASSESSMENT REPORT - REGULATOR RESPONDED
ENFORCEMENT	09/05/2013	EMAIL CORRESPONDENCE
ENFORCEMENT	08/26/2013	STAFF LETTER
RESPONSE	07/19/2013	SOIL AND WATER INVESTIGATION REPORT
ENFORCEMENT	06/13/2013	NOTICE OF RESPONSIBILITY
ENFORCEMENT	06/03/2013	STAFF LETTER
RESPONSE	05/31/2013	SOIL AND WATER INVESTIGATION WORKPLAN - REGULATOR RESPONDED
RESPONSE	05/13/2013	OTHER WORKPLAN
ENFORCEMENT	04/18/2013	STAFF LETTER
ENFORCEMENT	04/17/2013	NOTICE OF RESPONSIBILITY
RESPONSE	04/20/2012	SITE ASSESSMENT REPORT
ENFORCEMENT	02/13/2012	NOTICE OF RESPONSIBILITY

GeoTracker Cleanup Sites (CLEANUPSITES)

TYPE OF ACTION:	DATE:	ACTION:
ENFORCEMENT	02/02/2012	STAFF LETTER
RESPONSE	01/21/2011	CORRESPONDENCE
ENFORCEMENT	12/03/2010	STAFF LETTER - #0102321
RESPONSE	04/30/2010	SITE ASSESSMENT REPORT
ENFORCEMENT	10/09/2009	STAFF LETTER - #9002901
RESPONSE	08/14/2009	SOIL AND WATER INVESTIGATION WORKPLAN
RESPONSE	08/12/2009	SOIL AND WATER INVESTIGATION WORKPLAN
ENFORCEMENT	05/22/2009	STAFF LETTER
RESPONSE	03/09/2009	SOIL AND WATER INVESTIGATION REPORT
RESPONSE	09/15/2008	PRELIMINARY SITE ASSESSMENT REPORT
ENFORCEMENT	07/30/2008	STAFF LETTER
ENFORCEMENT	07/30/2008	STAFF LETTER
ENFORCEMENT	07/03/2008	NOTICE OF RESPONSIBILITY
ENFORCEMENT	07/03/2008	NOTICE OF RESPONSIBILITY - #80370
ENFORCEMENT	07/02/2008	NOTICE OF RESPONSIBILITY
RESPONSE	07/01/2008	UNAUTHORIZED RELEASE FORM
OTHER	07/01/2008	LEAK REPORTED
RESPONSE	06/20/2008	PRELIMINARY SITE ASSESSMENT REPORT
OTHER	06/10/2008	LEAK BEGAN
OTHER	06/10/2008	LEAK DISCOVERY
OTHER	06/10/2008	LEAK STOPPED
RESPONSE	07/05/2007	OTHER REPORT / DOCUMENT

STATUS HISTORY

STATUS:	DATE:
COMPLETED - CASE CLOSED	12/24/2013
OPEN - ELIGIBLE FOR CLOSURE	08/23/2013
OPEN - SITE ASSESSMENT	07/03/2008
OPEN - CASE BEGIN DATE	06/10/2008

CONTACT DETAILS

ORGANIZATION: SANTA CLARA COUNTY LOP
ADDRESS: 1555 BERGER DRIVE, SUITE 300
CITY: SAN JOSE
CONTACT NAME: AARON COSTA
CONTACT TYPE: LOCAL AGENCY CASEWORKER
CONTACT PHONE: 4089181954
EMAIL: AARON.COSTA@CEP.SCCGOV.ORG

ORGANIZATION: SAN FRANCISCO BAY RWQCB (REGION 2)
ADDRESS: 1515 CLAY ST SUITE 1400
CITY: OAKLAND
CONTACT NAME: REGIONAL WATER BOARD
CONTACT TYPE: REGIONAL BOARD CASEWORKER
CONTACT PHONE: NOT REPORTED
EMAIL: NOT REPORTED

GeoTracker Cleanup Sites (CLEANUPSITES)

[Back to Report Summary](#)

Leaking Underground Storage Tanks (LUST)

MAP ID# 76

Distance from Property: 0.49 mi. (2,587 ft.) NNE
Elevation: 83 ft. (Lower than TP)

FACILITY INFORMATION

GLOBAL ID: T0608558142

URL LINK: [CLICK HERE](#)

BUSINESS NAME: MERCADOS SUVIANDA

ADDRESS: 272 E. SANTA CLARA ST.
SAN JOSE, CA 95113

COUNTY: SANTA CLARA

FACILITY DETAILS

CASE TYPE: LUST CLEANUP SITE

CASE NUMBER: 14-790

STATUS: 12/24/2013

POTENTIAL CONTAMINATION:

DIESEL, GASOLINE

POTENTIAL MEDIA AFFECTED:

OTHER GROUNDWATER (USES OTHER THAN DRINKING WATER), SOIL

SITE HISTORY:

PHASE II ASSESSMENT WAS CONDUCTED JUNE 2008. FORMER GASOLINE SERVICE STATION BELIEVED TO HAVE BEEN IN OPERATION FROM 1915 THROUGH 1965. SOIL BORINGS RESULTED IN FINDING SOIL AND GROUNDWATER CONTAMINATION AS FOLLOWS: IN SOIL 1,200 PPM TPHD, 297 PPM TPHG, 0.22 PPM N-PROPYLBENZENE AT 17.5 FT BGS AND IN GROUNDWATER 12,200 PPB TPHD, 2,300 PPB TPHG, 69.2 PPB N-PROPYLBENZENE. ADDITIONAL SOIL AND GROUNDWATER INVESTIGATION TOOK PLACE AUGUST 2008 AND SHOWED HIGH LEVELS OF TPHG AND TPHD. WORK PLAN WAS REQUESTED TO BE SUBMITTED IN JULY 2009 FOR ADDITIONAL SITE ASSESSMENT REPORT TO INCLUDE DETERMINATION OF GROUNDWATER FLOW DIRECTION AND THE GRADIENT AND EFFORTS TO LOCATE THE UST. EXTENSION TO SUBMIT THE WORK PLAN WAS GIVEN TO APRIL 2010.

HISTORICAL FACILITY DETAILS

NO HISTORICAL DETAIL(S) INFORMATION REPORTED FOR THIS FACILITY

[Back to Report Summary](#)

GeoTracker Cleanup Sites (CLEANUPSITES)

MAP ID# 77

Distance from Property: 0.498 mi. (2,629 ft.) SE
Elevation: 100 ft. (Higher than TP)

FACILITY INFORMATION

GLOBAL ID: T0608501792
URL LINK: [CLICK HERE](#)
BUSINESS NAME: D'AMICO PROPERTY
ADDRESS: 130 E MARGARET ST
SAN JOSE, CA 95112
COUNTY: SANTA CLARA

FACILITY DETAILS

CASE TYPE: LUST CLEANUP SITE
CASE NUMBER: NOT REPORTED
STATUS: COMPLETED - CASE CLOSED 02/16/2001
POTENTIAL CONTAMINATION:
HEATING OIL / FUEL OIL
POTENTIAL MEDIA AFFECTED:
OTHER GROUNDWATER (USES OTHER THAN DRINKING WATER)
SITE HISTORY:
NOT REPORTED

REGULATORY ACTIVITIES

TYPE OF ACTION:	DATE:	ACTION:
OTHER	01/01/50	LEAK REPORTED
REMEDIAATION	01/01/50	EXCAVATION
RESPONSE	03/28/2001	UNAUTHORIZED RELEASE FORM
ENFORCEMENT	02/16/2001	CLOSURE/NO FURTHER ACTION LETTER
RESPONSE	02/08/2001	CORRESPONDENCE
RESPONSE	02/08/2001	CORRESPONDENCE
RESPONSE	02/01/2001	VERBAL COMMUNICATION
RESPONSE	01/24/2001	CAP/RAP - OTHER REPORT
REMEDIAATION	11/01/2000	EXCAVATION
RESPONSE	09/18/2000	OTHER REPORT / DOCUMENT
RESPONSE	01/21/1999	CORRESPONDENCE
RESPONSE	07/23/1998	MONITORING REPORT - QUARTERLY
RESPONSE	07/23/1998	SOIL AND WATER INVESTIGATION REPORT
RESPONSE	05/28/1998	TANK REMOVAL REPORT / UST SAMPLING REPORT
RESPONSE	07/15/1997	MONITORING REPORT - QUARTERLY
RESPONSE	10/15/1996	MONITORING REPORT - QUARTERLY
RESPONSE	04/15/1996	MONITORING REPORT - QUARTERLY
ENFORCEMENT	03/01/1996	STAFF LETTER - #25666
RESPONSE	06/14/1995	PRELIMINARY SITE ASSESSMENT REPORT
OTHER	01/01/1993	LEAK REPORTED
RESPONSE	04/22/1988	OTHER REPORT / DOCUMENT
RESPONSE	04/22/1988	OTHER REPORT / DOCUMENT

STATUS HISTORY

GeoTracker Cleanup Sites (CLEANUPSITES)

STATUS: DATE:
COMPLETED - CASE CLOSED 02/16/2001
OPEN - SITE ASSESSMENT 10/28/1993
OPEN - CASE BEGIN DATE 01/01/1993

CONTACT DETAILS

ORGANIZATION: **SAN FRANCISCO BAY RWQCB (REGION 2)**
ADDRESS: **1515 CLAY ST SUITE 1400**
CITY: **OAKLAND**
CONTACT NAME: **REGIONAL WATER BOARD**
CONTACT TYPE: **REGIONAL BOARD CASEWORKER**
CONTACT PHONE: **NOT REPORTED**
EMAIL: **NOT REPORTED**
ORGANIZATION: **SANTA CLARA COUNTY LOP**
ADDRESS: **1555 BERGER DRIVE, SUITE 300**
CITY: **SAN JOSE**
CONTACT NAME: **UST CASE WORKER**
CONTACT TYPE: **LOCAL AGENCY CASEWORKER**
CONTACT PHONE: **4089183400**
EMAIL: **NOT REPORTED**

[Back to Report Summary](#)

Leaking Underground Storage Tanks (LUST)

MAP ID# 77

Distance from Property: 0.498 mi. (2,629 ft.) SE
Elevation: 100 ft. (Higher than TP)

FACILITY INFORMATION

GLOBAL ID: T0608501792

URL LINK: [CLICK HERE](#)

BUSINESS NAME: D'AMICO PROPERTY

ADDRESS: 130 E MARGARET ST
SAN JOSE, CA 95112

COUNTY: SANTA CLARA

FACILITY DETAILS

CASE TYPE: LUST CLEANUP SITE

CASE NUMBER: NOT REPORTED

STATUS: 02/16/2001

POTENTIAL CONTAMINATION:

HEATING OIL / FUEL OIL

POTENTIAL MEDIA AFFECTED:

OTHER GROUNDWATER (USES OTHER THAN DRINKING WATER)

SITE HISTORY:

NOT REPORTED

HISTORICAL FACILITY DETAILS

NO HISTORICAL DETAIL(S) INFORMATION REPORTED FOR THIS FACILITY

[Back to Report Summary](#)

GeoTracker Cleanup Sites (CLEANUPSITES)

MAP ID# 78

Distance from Property: 0.498 mi. (2,629 ft.) NW
Elevation: 84 ft. (Lower than TP)

FACILITY INFORMATION

GLOBAL ID: T0608524383

URL LINK: [CLICK HERE](#)

BUSINESS NAME: THOMAS FALLON HOUSE

ADDRESS: 175 W SAINT JOHN ST
SAN JOSE, CA 95112

COUNTY: SANTA CLARA

FACILITY DETAILS

CASE TYPE: LUST CLEANUP SITE

CASE NUMBER: NOT REPORTED

STATUS: COMPLETED - CASE CLOSED 10/03/1994

POTENTIAL CONTAMINATION:

NOT REPORTED

POTENTIAL MEDIA AFFECTED:

SOIL

SITE HISTORY:

NOT REPORTED

REGULATORY ACTIVITIES

TYPE OF ACTION:	DATE:	ACTION:
OTHER	01/01/50	LEAK REPORTED
ENFORCEMENT	10/03/1994	CLOSURE/NO FURTHER ACTION LETTER
RESPONSE	05/06/1993	OTHER REPORT / DOCUMENT
OTHER	01/01/1991	LEAK REPORTED

STATUS HISTORY

STATUS:	DATE:
COMPLETED - CASE CLOSED	10/03/1994
OPEN - CASE BEGIN DATE	01/01/1991

CONTACT DETAILS

ORGANIZATION: SAN FRANCISCO BAY RWQCB (REGION 2)

ADDRESS: 1515 CLAY ST SUITE 1400

CITY: OAKLAND

CONTACT NAME: REGIONAL WATER BOARD

CONTACT TYPE: REGIONAL BOARD CASEWORKER

CONTACT PHONE: NOT REPORTED

EMAIL: NOT REPORTED

ORGANIZATION: SANTA CLARA COUNTY LOP

ADDRESS: 1555 BERGER DRIVE, SUITE 300

CITY: SAN JOSE

CONTACT NAME: UST CASE WORKER

CONTACT TYPE: LOCAL AGENCY CASEWORKER

CONTACT PHONE: 4089183400

EMAIL: NOT REPORTED

[Back to Report Summary](#)

Historical Cortese List (HISTCORTESE)

MAP ID# 78

Distance from Property: 0.498 mi. (2,629 ft.) NW

Elevation: 84 ft. (Lower than TP)

FACILITY INFORMATION

GEOSEARCH ID: 43-1666COR

ID#: 43-1666

NAME: THOMAS FALLON HOUSE

ADDRESS: 175 JOHN ST
SAN JOSE, CA

[Back to Report Summary](#)

Leaking Underground Storage Tanks (LUST)

MAP ID# 78

Distance from Property: 0.498 mi. (2,629 ft.) NW
Elevation: 84 ft. (Lower than TP)

FACILITY INFORMATION

GLOBAL ID: T0608501613
URL LINK: [CLICK HERE](#)
BUSINESS NAME: THOMAS FALLON HOUSE
ADDRESS: 175 ST JOHN ST W
SAN JOSE, CA 95110
COUNTY: SANTA CLARA

FACILITY DETAILS

NO DETAIL(S) INFORMATION REPORTED

HISTORICAL FACILITY DETAILS

SITE INFORMATION

ID#: T0608501613 REGIONAL CASE #: 43-1666 LOCAL CASE #: 43-1666
RESPONSIBLE PARTY:: NOT REPORTED
FACILITY OPERATOR: NOT REPORTED

CASE INFORMATION

CASE TYPE: SOIL IMPACTED CASE WAS REPORTED: 04/03/93
CASE ENTERED INTO SYSTEM: 06/11/93 CASE WAS REVIEWED: 06/11/93
CASE WAS CLOSED: 10/03/94
ENFORCEMENT TYPE: NOT REPORTED
ENFORCEMENT BEGAN: NOT REPORTED
FUNDING TYPE: NOT REPORTED
REGIONAL BOARD RESPONSIBLE FOR CASE: NOT REPORTED
PROGRAM FOR THE CASE: NOT REPORTED
INTERIM FOR THE CASE: Y = INTERIM
CURRENT STATUS: 9 - CASE CLOSED
LEAD AGENCY: LOCAL AGENCY LEAD LOCAL AGENCY: NOT REPORTED
MTBE CLASSIFICATION: NOT REPORTED
MAXIMUM MTBE CONCENTRATION WAS FOUND: NOT REPORTED
MAXIMUM GROUNDWATER CONCENTRATION OF MTBE: NOT REPORTED
MAXIMUM SOIL CONCENTRATION OF MTBE: NOT REPORTED
NUMBER OF MTBE ANALYTICAL RESULTS: NOT REPORTED MTBE TESTED: NOT REQUIRED
NUMBER OF GASOLINE ANALYTICAL RESULTS: NOT REPORTED
CASE SUMMARY: NOT REPORTED

LEAKING TANK INFORMATION

HOW THE CASE/LEAK WAS DISCOVERED: TANK CLOSURE DATE LEAK WAS DISCOVERED: 04/03/93
HOW THE CASE/LEAK WAS STOPPED: CLOSE TANK LEAK WAS STOPPED: 04/03/93
CAUSE OF LEAK: UNKNOWN SOURCE OF LEAK: UNKNOWN

LEAK CONFIRMATION: NOT REPORTED
SUBSTANCE/S RELEASED: DIESEL FUEL OIL AND ADDITIVES
QUANTITY OF SUBSTANCE RELEASED: NOT REPORTED

SITE ASSESSMENT AND REMEDIAL ACTION INFORMATION

PRELIMINARY SITE ASSESSEMENT WORKPLAN SUBMITTED: NOT REPORTED
PRELIMINARY SITE ASSESSEMENT UNDERWAY: 04/03/93

Leaking Underground Storage Tanks (LUST)

REMEDIAL ACTION UNDERWAY: **NOT REPORTED**

POLLUTION CHARACTERIZATION: **NOT REPORTED**

REMEDICATION PLAN: **NOT REPORTED**

VERIFICATION MONITORING UNDERWAY: **NOT REPORTED**

CLEANUP FUND ID: **NOT REPORTED**

PRIORITY: **NOT REPORTED**

ABATEMENT METHOD: **NOT REPORTED**

ADDITIONAL INFORMATION

WATER SYSTEM ID #: **NOT REPORTED**

WATER WELL ID #: **NOT REPORTED**

WATER SYSTEM FOR THE NEAREST PUBLIC DRINKING WATER WELL: **NOT REPORTED**

WELL NAME FOR THE NEAREST DRINKING WATER WELL: **NOT REPORTED**

DISTANCE TO NEAREST DRINKING WATER WELL: **1339.27125938745**

GROUNDWATER BASIN: **NOT REPORTED**

BENEFICIAL USE: **NOT REPORTED**

[Back to Report Summary](#)

Leaking Underground Storage Tanks (LUST)

MAP ID# 78

Distance from Property: 0.498 mi. (2,629 ft.) NW
Elevation: 84 ft. (Lower than TP)

FACILITY INFORMATION

GLOBAL ID: T0608524383

URL LINK: [CLICK HERE](#)

BUSINESS NAME: THOMAS FALLON HOUSE

ADDRESS: 175 W SAINT JOHN ST
SAN JOSE, CA 95112

COUNTY: SANTA CLARA

FACILITY DETAILS

CASE TYPE: LUST CLEANUP SITE

CASE NUMBER: NOT REPORTED

STATUS: 10/03/1994

POTENTIAL CONTAMINATION:

NOT REPORTED

POTENTIAL MEDIA AFFECTED:

SOIL

SITE HISTORY:

NOT REPORTED

HISTORICAL FACILITY DETAILS

NO HISTORICAL DETAIL(S) INFORMATION REPORTED FOR THIS FACILITY

[Back to Report Summary](#)

EnviroStor Cleanup Sites (ENVIROSTOR)

MAP ID# 79

Distance from Property: 0.561 mi. (2,962 ft.) NNE
Elevation: 80 ft. (Lower than TP)

SITE INFORMATION

ID #: **43820007** ASSESSOR'S PARCEL #: **NONE SPECIFIED**
URL LINK: [CLICK HERE](#)
NAME: **HORACE MANN ELEMENTARY SCHOOL SITE**
ADDRESS: **55 NORTH SEVENTH STREET**
SAN JOSE, CA 95112
COUNTY: **SANTA CLARA**
SITE SIZE (ACRES): **2.8**
LEAD AGENCY: **SMBRP**
DTSC PROJECT MANAGER: **NOT REPORTED**
DTSC SUPERVISOR: **MARK MALINOWSKI**
DTSC DIVISION BRANCH: **NORTHERN CALIFORNIA SCHOOLS & SANTA SUSANA**
NPL LISTED: **NO** RESTRICTED LAND USE: **NO**
SITE TYPE: **SCHOOL INVESTIGATION**

SITE TYPE DESCRIPTION

SCHOOL: IDENTIFIES PROPOSED AND EXISTING SCHOOL SITES THAT ARE BEING EVALUATED BY DTSC FOR POSSIBLE HAZARDOUS MATERIALS CONTAMINATION. SCHOOL SITES ARE FURTHER DEFINED AS "CLEANUP" (REMEDIAL ACTIONS OCCURRED) OR "EVALUATION" (NO REMEDIAL ACTION OCCURRED) BASED ON COMPLETED ACTIVITIES. ALL PROPOSED SCHOOL SITES THAT WILL RECEIVE STATE FUNDING FOR ACQUISITION OR CONSTRUCTION ARE REQUIRED TO GO THROUGH A RIGOROUS ENVIRONMENTAL REVIEW AND CLEANUP PROCESS UNDER DTSC'S OVERSIGHT.

DTSC's CURRENT INVOLVEMENT AT SITE (as of 02/28/2002)

NO ACTION REQUIRED - IDENTIFIES SITES WHERE A PHASE I ENVIRONMENTAL ASSESSMENT WAS COMPLETED AND RESULTED IN A NO ACTION REQUIRED DETERMINATION

PAST USE/S THAT CAUSED THE CONTAMINATION

*** EDUCATIONAL SERVICES**

CONFIRMED CONTAMINANTS OF CONCERN

NONESPECIFIED - NONE SPECIFIED

[Back to Report Summary](#)

EnviroStor Cleanup Sites (ENVIROSTOR)

MAP ID# 80

Distance from Property: 0.598 mi. (3,157 ft.) WSW
Elevation: 94 ft. (Equal to TP)

SITE INFORMATION

ID #: **43750007** ASSESSOR'S PARCEL #: **264-20-089**

URL LINK: [CLICK HERE](#)

NAME: **STATE RADIATOR**

ADDRESS: **331 GIFFORD AVE.**

SAN JOSE, CA 95126

COUNTY: **SANTA CLARA**

SITE SIZE (ACRES): **1**

LEAD AGENCY: **RWQCB 2 - SAN FRANCISCO BAY**

DTSC PROJECT MANAGER: **CLAUDE JEMISON**

DTSC SUPERVISOR: **KAREN TOTH**

DTSC DIVISION BRANCH: **CLEANUP BERKELEY**

NPL LISTED: **NO** RESTRICTED LAND USE: **NO**

SITE TYPE: **EVALUATION**

SITE TYPE DESCRIPTION

EVALUATION: IDENTIFIES SUSPECTED, BUT UNCONFIRMED, CONTAMINATED SITES THAT NEED OR HAVE GONE THROUGH AN INVESTIGATION AND ASSESSMENT PROCESS. IF A SITE IS FOUND TO HAVE CONFIRMED CONTAMINATION, IT WILL CHANGE FROM EVALUATION TO EITHER A STATE RESPONSE OR VOLUNTARY CLEANUP SITE TYPE. SITES FOUND TO HAVE NO CONTAMINATION AT THE COMPLETION OF THE INVESTIGATION AND ASSESSMENT PROCESS RESULT IN A NO ACTION REQUIRED (FOR PHASE 1 ASSESSMENTS) OR NO FURTHER ACTION (FOR PHASE 2 ASSESSMENTS) DETERMINATION.

DTSC's CURRENT INVOLVEMENT AT SITE (as of 06/27/1995)

REFER: RWQCB -

PAST USE/S THAT CAUSED THE CONTAMINATION

NONE SPECIFIED

CONFIRMED CONTAMINANTS OF CONCERN

NONESPECIFIED - NONE SPECIFIED

[Back to Report Summary](#)

EnviroStor Cleanup Sites (ENVIROSTOR)

MAP ID# 81

Distance from Property: 0.664 mi. (3,506 ft.) NNW
Elevation: 80 ft. (Lower than TP)

SITE INFORMATION

ID #: **60001042** ASSESSOR'S PARCEL #: **NONE SPECIFIED**

URL LINK: [CLICK HERE](#)

NAME: **MISSION VILLAS**

ADDRESS: **44 EAST JULIAN STREET
SAN JOSE, CA 95113**

COUNTY: **SANTA CLARA**

SITE SIZE (ACRES): **1**

LEAD AGENCY: **SMBRP**

DTSC PROJECT MANAGER: **NOT REPORTED**

DTSC SUPERVISOR: **REFERRED - NOT ASSIGNED**

DTSC DIVISION BRANCH: **CLEANUP BERKELEY**

NPL LISTED: **NO** RESTRICTED LAND USE: **NO**

SITE TYPE: **EVALUATION**

SITE TYPE DESCRIPTION

EVALUATION: IDENTIFIES SUSPECTED, BUT UNCONFIRMED, CONTAMINATED SITES THAT NEED OR HAVE GONE THROUGH AN INVESTIGATION AND ASSESSMENT PROCESS. IF A SITE IS FOUND TO HAVE CONFIRMED CONTAMINATION, IT WILL CHANGE FROM EVALUATION TO EITHER A STATE RESPONSE OR VOLUNTARY CLEANUP SITE TYPE. SITES FOUND TO HAVE NO CONTAMINATION AT THE COMPLETION OF THE INVESTIGATION AND ASSESSMENT PROCESS RESULT IN A NO ACTION REQUIRED (FOR PHASE 1 ASSESSMENTS) OR NO FURTHER ACTION (FOR PHASE 2 ASSESSMENTS) DETERMINATION.

DTSC's CURRENT INVOLVEMENT AT SITE (as of 01/22/2001)

REFER: 1248 LOCAL AGENCY -

PAST USE/S THAT CAUSED THE CONTAMINATION

NONE SPECIFIED

CONFIRMED CONTAMINANTS OF CONCERN

NONESPECIFIED - NONE SPECIFIED

[Back to Report Summary](#)

EnviroStor Cleanup Sites (ENVIROSTOR)

MAP ID# 82

Distance from Property: 0.697 mi. (3,680 ft.) NNW
Elevation: 80 ft. (Lower than TP)

SITE INFORMATION

ID #: **43800004** ASSESSOR'S PARCEL #: **NONE SPECIFIED**

URL LINK: [CLICK HERE](#)

NAME: **FAMILY HEALTH FOUND. OF ALVISO ST. JAMES**

ADDRESS: **55 E. JULIAN STREET
SAN JOSE, CA 95112**

COUNTY: **SANTA CLARA**

SITE SIZE (ACRES): **NOT REPORTED**

LEAD AGENCY: **SMBRP**

DTSC PROJECT MANAGER: **SANDRA KARINEN**

DTSC SUPERVISOR: **WILLIAM BECKMAN**

DTSC DIVISION BRANCH: **CLEANUP SACRAMENTO**

NPL LISTED: **NO** RESTRICTED LAND USE: **NO**

SITE TYPE: **CALMORTGAGE**

SITE TYPE DESCRIPTION

CAL-MORTGAGE: UNDER A MEMORANDUM OF UNDERSTANDING WITH THE CAL-MORTGAGE LOAN INSURANCE DIVISION (CAL-MORTGAGE) OF THE OFFICE OF STATEWIDE HEALTH PLANNING AND DEVELOPMENT, DTSC REVIEWS ENVIRONMENTAL DOCUMENTS FOR SITES APPLYING FOR THEIR GUARANTEED LOAN INSURANCE PROGRAM FOR THE CONSTRUCTION, IMPROVEMENT AND EXPANSION OF HEALTH CARE FACILITIES. THE LOAN APPLICANTS ARE EITHER PUBLIC ENTITIES OR NON-PROFIT GROUPS. THE ENVIRONMENTAL REVIEW IS DONE AS PART OF THE REAL ESTATE DUE DILIGENCE PROCESS AND THE PROPERTIES ARE NOT EXPECTED TO HAVE HAD HAZARDOUS SUBSTANCES RELEASES.

DTSC's CURRENT INVOLVEMENT AT SITE (as of 06/14/1994)

NO ACTION REQUIRED - IDENTIFIES SITES WHERE A PHASE I ENVIRONMENTAL ASSESSMENT WAS COMPLETED AND RESULTED IN A NO ACTION REQUIRED DETERMINATION

PAST USE/S THAT CAUSED THE CONTAMINATION

NONE

CONFIRMED CONTAMINANTS OF CONCERN

NONE SPECIFIED

[Back to Report Summary](#)

EnviroStor Cleanup Sites (ENVIROSTOR)

MAP ID# 83

Distance from Property: 0.725 mi. (3,828 ft.) WNW
Elevation: 81 ft. (Lower than TP)

SITE INFORMATION

ID #: 43370005 ASSESSOR'S PARCEL #: 259-24-024, 259-24-025, 259-24-035, 259-30-091

URL LINK: [CLICK HERE](#)

NAME: FMC CORP SAN JOSE ORDNANCE PLT

ADDRESS: 333 WEST JULIAN STREET
SAN JOSE, CA 95110

COUNTY: SANTA CLARA

SITE SIZE (ACRES): 9.2

LEAD AGENCY: RWQCB 2 - SAN FRANCISCO BAY

DTSC PROJECT MANAGER: NOT REPORTED

DTSC SUPERVISOR: REFERRED - NOT ASSIGNED

DTSC DIVISION BRANCH: CLEANUP BERKELEY

NPL LISTED: NO RESTRICTED LAND USE: NO

SITE TYPE: EVALUATION

SITE TYPE DESCRIPTION

EVALUATION: IDENTIFIES SUSPECTED, BUT UNCONFIRMED, CONTAMINATED SITES THAT NEED OR HAVE GONE THROUGH AN INVESTIGATION AND ASSESSMENT PROCESS. IF A SITE IS FOUND TO HAVE CONFIRMED CONTAMINATION, IT WILL CHANGE FROM EVALUATION TO EITHER A STATE RESPONSE OR VOLUNTARY CLEANUP SITE TYPE. SITES FOUND TO HAVE NO CONTAMINATION AT THE COMPLETION OF THE INVESTIGATION AND ASSESSMENT PROCESS RESULT IN A NO ACTION REQUIRED (FOR PHASE 1 ASSESSMENTS) OR NO FURTHER ACTION (FOR PHASE 2 ASSESSMENTS) DETERMINATION.

DTSC's CURRENT INVOLVEMENT AT SITE (as of 01/14/1991)

REFER: RWQCB -

PAST USE/S THAT CAUSED THE CONTAMINATION

AEROSPACE MANUFACTURING/MAINTENANCE, LABORATORIES- UNSPECIFIED, MANUFACTURING - INDUSTRIAL MACHINERY, RESEARCH - AEROSPACE, RESEARCH - WEAPONS

CONFIRMED CONTAMINANTS OF CONCERN

30013 - LEAD

30022 - TETRACHLOROETHYLENE (PCE)

30024 - TPH-DIESEL

3002502 - TPH-MOTOR OIL

30026 - 1,1,1-TRICHLOROETHANE (TCA)

30027 - TRICHLOROETHYLENE (TCE)

30028 - VINYL CHLORIDE

30156 - COPPER AND COMPOUNDS

30192 - 1,1-DICHLOROETHANE

30193 - 1,2-DICHLOROETHANE (EDC)

30194 - 1,1-DICHLOROETHYLENE

30195 - 1,2-DICHLOROETHYLENE (CIS)

30196 - 1,2-DICHLOROETHYLENE (TRANS)

30564 - 1,1,2-TRICHLOROETHANE

40001 - ASBESTOS CONTAINING MATERIALS (ACM)

[Back to Report Summary](#)

EnviroStor Cleanup Sites (ENVIROSTOR)

MAP ID# 84

Distance from Property: 0.749 mi. (3,955 ft.) W
Elevation: 95 ft. (Higher than TP)

SITE INFORMATION

ID #: 43730007 ASSESSOR'S PARCEL #: 259-28-031, 259-28-041, 259-28-043, 259-28-044, 259-28-060, 259-28031, 259-37-004, 259-37-043, 259-37-044, 259-37-058, 259-37-059, 259-37-060, 77-630-032

URL LINK: [CLICK HERE](#)

NAME: SAN JOSE SPORTS ARENA

ADDRESS: 525 WEST SANTA CLARA STREET
SAN JOSE, CA 95110

COUNTY: SANTA CLARA

SITE SIZE (ACRES): 22

LEAD AGENCY: SMBRP

DTSC PROJECT MANAGER: CLAUDE JEMISON

DTSC SUPERVISOR: MARK PIROS

DTSC DIVISION BRANCH: CLEANUP BERKELEY

NPL LISTED: NO RESTRICTED LAND USE: YES

SITE TYPE: STATE RESPONSE

SITE TYPE DESCRIPTION

STATE RESPONSE: IDENTIFIES CONFIRMED RELEASE SITES WHERE DTSC IS INVOLVED IN REMEDIATION, EITHER IN A LEAD OR OVERSIGHT CAPACITY. THESE CONFIRMED RELEASE SITES ARE GENERALLY HIGH-PRIORITY AND HIGH POTENTIAL RISK.

DTSC's CURRENT INVOLVEMENT AT SITE (as of 06/20/1997)

CERTIFIED O&M - LAND USE RESTRICTIONS ONLY -

PAST USE/S THAT CAUSED THE CONTAMINATION

MANUFACTURED GAS PLANT, VEHICLE MAINTENANCE

CONFIRMED CONTAMINANTS OF CONCERN

30003 - BENZENE

30013 - LEAD

30019 - POLYNUCLEAR AROMATIC HYDROCARBONS (PAHS)

30024 - TPH-DIESEL

30025 - TPH-GAS

3002502 - TPH-MOTOR OIL

30272 - ETHYLBENZENE

30550 - TOLUENE

30593 - XYLENES

[Back to Report Summary](#)

EnviroStor Cleanup Sites (ENVIROSTOR)

MAP ID# 85

Distance from Property: 0.864 mi. (4,562 ft.) SE
Elevation: 104 ft. (Higher than TP)

SITE INFORMATION

ID #: 60001210 ASSESSOR'S PARCEL #: 47215027

URL LINK: [CLICK HERE](#)

NAME: 3RD STREET DEVELOPMENT

ADDRESS: 1010 SOUTH 3RD STREET

SAN JOSE, CA 95112

COUNTY: SANTA CLARA

SITE SIZE (ACRES): 0.71

LEAD AGENCY: SMBRP

DTSC PROJECT MANAGER: HENRY CHUI

DTSC SUPERVISOR: MARK PIROS

DTSC DIVISION BRANCH: CLEANUP BERKELEY

NPL LISTED: NO RESTRICTED LAND USE: NO

SITE TYPE: VOLUNTARY CLEANUP

SITE TYPE DESCRIPTION

VOLUNTARY CLEANUP: IDENTIFIES SITES WITH EITHER CONFIRMED OR UNCONFIRMED RELEASES, AND THE PROJECT PROPONENTS HAVE REQUESTED THAT DTSC OVERSEE EVALUATION, INVESTIGATION, AND/OR CLEANUP ACTIVITIES AND HAVE AGREED TO PROVIDE COVERAGE FOR DTSC'S COSTS.

DTSC's CURRENT INVOLVEMENT AT SITE (as of 05/07/2014)

CERTIFIED - IDENTIFIES COMPLETED SITES WITH PREVIOUSLY CONFIRMED RELEASE THAT ARE SUBSEQUENTLY CERTIFIED BY DTSC AS HAVING BEEN REMEDIATED SATISFACTORILY UNDER DTSC OVERSIGHT

PAST USE/S THAT CAUSED THE CONTAMINATION

DRY CLEANING, MANUFACTURING - OTHER, PAINT/DEPAINT FACILITY, RETAIL - SERVICE STATION, RETAIL - VEHICLES

CONFIRMED CONTAMINANTS OF CONCERN

30013 - LEAD

30067 - BARIUM AND COMPOUNDS

30587 - VANADIUM AND COMPOUNDS

40001 - ASBESTOS CONTAINING MATERIALS (ACM)

[Back to Report Summary](#)

EnviroStor Cleanup Sites (ENVIROSTOR)

MAP ID# 86

Distance from Property: 0.914 mi. (4,826 ft.) WSW
Elevation: 100 ft. (Higher than TP)

SITE INFORMATION

ID #: **60002378** ASSESSOR'S PARCEL #: **26136062, 26136070, 26136071, 26136091, 26136092, 26136093**

URL LINK: [CLICK HERE](#)

NAME: **LAUREL GROVE FAMILY APARTMENTS AND THE PARK AVE SENIOR APARTMENTS**

ADDRESS: **298 LAUREL GROVE LAND AND 370 LAUREL GROVE LAND
SAN JOSE, CA 95126**

COUNTY: **SANTA CLARA**

SITE SIZE (ACRES): **2.19**

LEAD AGENCY: **SMBRP**

DTSC PROJECT MANAGER: **NICOLE YUEN**

DTSC SUPERVISOR: **MARK PIROS**

DTSC DIVISION BRANCH: **CLEANUP BERKELEY**

NPL LISTED: **NO** RESTRICTED LAND USE: **NO**

SITE TYPE: **VOLUNTARY CLEANUP**

SITE TYPE DESCRIPTION

VOLUNTARY CLEANUP: IDENTIFIES SITES WITH EITHER CONFIRMED OR UNCONFIRMED RELEASES, AND THE PROJECT PROPONENTS HAVE REQUESTED THAT DTSC OVERSEE EVALUATION, INVESTIGATION, AND/OR CLEANUP ACTIVITIES AND HAVE AGREED TO PROVIDE COVERAGE FOR DTSC'S COSTS.

DTSC's CURRENT INVOLVEMENT AT SITE (as of 01/20/2017)

NO FURTHER ACTION - IDENTIFIES COMPLETED SITES WHERE DTSC DETERMINED AFTER INVESTIGATION, GENERALLY A PEA (AN INITIAL ASSESSMENT), THAT THE PROPERTY DOES NOT POSE A PROBLEM TO PUBLIC HEALTH OR THE ENVIRONMENT

PAST USE/S THAT CAUSED THE CONTAMINATION

UNKNOWN

CONFIRMED CONTAMINANTS OF CONCERN

NONE SPECIFIED

[Back to Report Summary](#)

EnviroStor Cleanup Sites (ENVIROSTOR)

MAP ID# 87

Distance from Property: 0.997 mi. (5,264 ft.) WSW
Elevation: 101 ft. (Higher than TP)

SITE INFORMATION

ID #: **71003660** ASSESSOR'S PARCEL #: **NONE SPECIFIED**

URL LINK: [CLICK HERE](#)

NAME: **CIRCUIT LINK**

ADDRESS: **804 A PARK AVENUE
SAN JOSE, CA 95126**

COUNTY: **SANTA CLARA**

SITE SIZE (ACRES): **NOT REPORTED**

LEAD AGENCY: **NONE SPECIFIED**

DTSC PROJECT MANAGER: **NOT REPORTED**

DTSC SUPERVISOR: **MARK PIROS**

DTSC DIVISION BRANCH: **CLEANUP BERKELEY**

NPL LISTED: **NO** RESTRICTED LAND USE: **NO**

SITE TYPE: **TIERED PERMIT**

SITE TYPE DESCRIPTION

NOT REPORTED

DTSC's CURRENT INVOLVEMENT AT SITE (as of 07/26/2001)

NO FURTHER ACTION - IDENTIFIES COMPLETED SITES WHERE DTSC DETERMINED AFTER INVESTIGATION, GENERALLY A PEA (AN INITIAL ASSESSMENT), THAT THE PROPERTY DOES NOT POSE A PROBLEM TO PUBLIC HEALTH OR THE ENVIRONMENT

PAST USE/S THAT CAUSED THE CONTAMINATION

NONE SPECIFIED

CONFIRMED CONTAMINANTS OF CONCERN

NONESPECIFIED - NONE SPECIFIED

[Back to Report Summary](#)

Unlocated Sites Summary

This list contains sites that could not be mapped due to limited or incomplete address information.

Database Name	Site ID#	Site Name	Address	City/State/Zip/County
FRSCA	110066654864	OUTFALL TO LOS GATOS CREEK-----	SOUTH OF SAN CARLOS STREET-----	SAN JOSE, CA 95113 SANTA CLARA COUNTY

Environmental Records Definitions - FEDERAL

AIRSAFS Aerometric Information Retrieval System / Air Facility Subsystem

VERSION DATE: 10/20/14

The United States Environmental Protection Agency (EPA) modified the Aerometric Information Retrieval System (AIRS) to a database that exclusively tracks the compliance of stationary sources of air pollution with EPA regulations: the Air Facility Subsystem (AFS). Since this change in 2001, the management of the AIRS/AFS database was assigned to EPA's Office of Enforcement and Compliance Assurance.

BRS Biennial Reporting System

VERSION DATE: 12/31/15

The United States Environmental Protection Agency (EPA), in cooperation with the States, biennially collects information regarding the generation, management, and final disposition of hazardous wastes regulated under the Resource Conservation and Recovery Act of 1976 (RCRA), as amended. The Biennial Report captures detailed data on the generation of hazardous waste from large quantity generators and data on waste management practices from treatment, storage and disposal facilities. Currently, the EPA states that data collected between 1991 and 1997 was originally a part of the defunct Biennial Reporting System and is now incorporated into the RCRAInfo data system.

CDL Clandestine Drug Laboratory Locations

VERSION DATE: 07/01/16

The U.S. Department of Justice ("the Department") provides this information as a public service. It contains addresses of some locations where law enforcement agencies reported they found chemicals or other items that indicated the presence of either clandestine drug laboratories or dumpsites. In most cases, the source of the entries is not the Department, and the Department has not verified the entry and does not guarantee its accuracy. Members of the public must verify the accuracy of all entries by, for example, contacting local law enforcement and local health departments. The Department does not establish, implement, enforce, or certify compliance with clean-up or remediation standards for contaminated sites; the public should contact a state or local health department or environmental protection agency for that information.

DOCKETS EPA Docket Data

VERSION DATE: 12/22/05

The United States Environmental Protection Agency Docket data lists Civil Case Defendants, filing dates as far back as 1971, laws broken including section, violations that occurred, pollutants involved, penalties assessed and superfund awards by facility and location. Please refer to ICIS database as source of current data.

EC Federal Engineering Institutional Control Sites

VERSION DATE: 08/03/15

This database includes site locations where Engineering and/or Institutional Controls have been identified as part

Environmental Records Definitions - FEDERAL

of a selected remedy for the site as defined by United States Environmental Protection Agency official remedy decision documents. A site listing does not indicate that the institutional and engineering controls are currently in place nor will be in place once the remedy is complete; it only indicates that the decision to include either of them in the remedy is documented as of the completed date of the document. Institutional controls are actions, such as legal controls, that help minimize the potential for human exposure to contamination by ensuring appropriate land or resource use. Engineering controls include caps, barriers, or other device engineering to prevent access, exposure, or continued migration of contamination.

ECHOR09 Enforcement and Compliance History Information

VERSION DATE: 09/01/18

The EPA's Enforcement and Compliance History Online (ECHO) database, provides compliance and enforcement information for facilities nationwide. This database includes facilities regulated as Clean Air Act stationary sources, Clean Water Act direct dischargers, Resource Conservation and Recovery Act hazardous waste handlers, Safe Drinking Water Act public water systems along with other data, such as Toxics Release Inventory releases.

ERNSCA Emergency Response Notification System

VERSION DATE: 04/29/18

This National Response Center database contains data on reported releases of oil, chemical, radiological, biological, and/or etiological discharges into the environment anywhere in the United States and its territories. The data comes from spill reports made to the U.S. Environmental Protection Agency, U.S. Coast Guard, the National Response Center and/or the U.S. Department of Transportation.

FRSCA Facility Registry System

VERSION DATE: 04/17/18

The United States Environmental Protection Agency's Office of Environmental Information (OEI) developed the Facility Registry System (FRS) as the centrally managed database that identifies facilities, sites or places subject to environmental regulations or of environmental interest. The Facility Registry System replaced the Facility Index System or FINDS database.

HMIRSR09 Hazardous Materials Incident Reporting System

VERSION DATE: 09/30/18

The HMIRS database contains unintentional hazardous materials release information reported to the U.S. Department of Transportation located in EPA Region 9. This region includes the following states: Arizona, California, Hawaii, Nevada, and the territories of Guam and American Samoa.

ICIS Integrated Compliance Information System (formerly DOCKETS)

VERSION DATE: 09/23/17

Environmental Records Definitions - FEDERAL

ICIS is a case activity tracking and management system for civil, judicial, and administrative federal Environmental Protection Agency enforcement cases. ICIS contains information on federal administrative and federal judicial cases under the following environmental statutes: the Clean Air Act, the Clean Water Act, the Resource Conservation and Recovery Act, the Emergency Planning and Community Right-to-Know Act - Section 313, the Toxic Substances Control Act, the Federal Insecticide, Fungicide, and Rodenticide Act, the Comprehensive Environmental Response, Compensation, and Liability Act, the Safe Drinking Water Act, and the Marine Protection, Research, and Sanctuaries Act.

ICISNPDES Integrated Compliance Information System National Pollutant Discharge Elimination System

VERSION DATE: 07/09/17

Authorized by the Clean Water Act, the National Pollutant Discharge Elimination System (NPDES) permit program controls water pollution by regulating point sources that discharge pollutants into waters of the United States.

LUCIS Land Use Control Information System

VERSION DATE: 09/01/06

The LUCIS database is maintained by the U.S. Department of the Navy and contains information for former Base Realignment and Closure (BRAC) properties across the United States.

MLTS Material Licensing Tracking System

VERSION DATE: 06/29/17

MLTS is a list of approximately 8,100 sites which have or use radioactive materials subject to the United States Nuclear Regulatory Commission (NRC) licensing requirements. Disclaimer: Due to agency regulations and policies, this database contains applicant/licensee location information which may or may not be related to the physical location per MLTS site.

NPDES09 National Pollutant Discharge Elimination System

VERSION DATE: 04/01/07

Authorized by the Clean Water Act, the National Pollutant Discharge Elimination System (NPDES) permit program controls water pollution by regulating point sources that discharge pollutants into waters of the United States. The NPDES database was collected from December 2002 until April 2007. Refer to the PCS and/or ICIS-NPDES database as source of current data. This database includes permitted facilities located in EPA Region 9. This region includes the following states: Arizona, California, Hawaii, Nevada, and the territories of Guam and American Samoa.

PADS PCB Activity Database System

VERSION DATE: 09/14/18

Environmental Records Definitions - FEDERAL

PADS Identifies generators, transporters, commercial storers and/or brokers and disposers of PCB's who are required to notify the EPA of such activities.

PCSR09 Permit Compliance System

VERSION DATE: 08/01/12

The Permit Compliance System is used in tracking enforcement status and permit compliance of facilities controlled by the National Pollutant Discharge Elimination System (NPDES) under the Clean Water Act and is maintained by the United States Environmental Protection Agency's Office of Compliance. PCS is designed to support the NPDES program at the state, regional, and national levels. This database includes permitted facilities located in EPA Region 9. This region includes the following states: Arizona, California, Hawaii, Nevada, and the territories of Guam and American Samoa. PCS has been modernized, and no longer exists. National Pollutant Discharge Elimination System (ICIS-NPDES) data can now be found in Integrated Compliance Information System (ICIS).

RCRASC RCRA Sites with Controls

VERSION DATE: 03/21/18

The Resource Conservation and Recovery Act (RCRA) gives EPA the authority to control hazardous waste from the "cradle-to-grave." This includes the generation, transportation, treatment, storage, and disposal of hazardous waste. RCRA also set forth a framework for the management of non-hazardous solid wastes. The 1986 amendments to RCRA enabled EPA to address environmental problems that could result from underground tanks storing petroleum and other hazardous substances. This listing refers to facilities with institutional controls in place.

SEMSLIENS SEMS Lien on Property

VERSION DATE: 08/13/18

The U.S. Environmental Protection Agency's (EPA) Office of Solid Waste and Emergency Response, Office of Superfund Remediation and Technology Innovation (OSRTI), has implemented The Superfund Enterprise Management System (SEMS), formerly known as CERCLIS (Comprehensive Environmental Response, Compensation and Liability Information System) to track and report on clean-up and enforcement activities taking place at Superfund sites. SEMS represents a joint development and ongoing collaboration between Superfund's Remedial, Removal, Federal Facilities, Enforcement and Emergency Response programs. This is a listing of SEMS sites with a lien on the property.

SFLIENS CERCLIS Liens

VERSION DATE: 06/08/12

A Federal CERCLA ("Superfund") lien can exist by operation of law at any site or property at which United States Environmental Protection Agency has spent Superfund monies. These monies are spent to investigate and address releases and threatened releases of contamination. CERCLIS provides information as to the identity of

Environmental Records Definitions - FEDERAL

these sites and properties. This database contains those CERCLIS sites where the Lien on Property action is complete.

SSTS Section Seven Tracking System

VERSION DATE: 02/01/17

The United States Environmental Protection Agency tracks information on pesticide establishments through the Section Seven Tracking System (SSTS). SSTS records the registration of new establishments and records pesticide production at each establishment. The Federal Insecticide, Fungicide and Rodenticide Act (FIFRA) requires that production of pesticides or devices be conducted in a registered pesticide-producing or device-producing establishment. ("Production" includes formulation, packaging, repackaging, and relabeling.)

TRI Toxics Release Inventory

VERSION DATE: 12/31/16

The Toxics Release Inventory, provided by the United States Environmental Protection Agency, includes data on toxic chemical releases and waste management activities from certain industries as well as federal and tribal facilities. This inventory contains information about the types and amounts of toxic chemicals that are released each year to the air, water, and land as well as information on the quantities of toxic chemicals sent to other facilities for further waste management.

TSCA Toxic Substance Control Act Inventory

VERSION DATE: 12/31/12

The Toxic Substances Control Act (TSCA) was enacted in 1976 to ensure that chemicals manufactured, imported, processed, or distributed in commerce, or used or disposed of in the United States do not pose any unreasonable risks to human health or the environment. TSCA section 8(b) provides the United States Environmental Protection Agency authority to "compile, keep current, and publish a list of each chemical substance that is manufactured or processed in the United States." This TSCA Chemical Substance Inventory contains non-confidential information on the production amount of toxic chemicals from each manufacturer and importer site.

RCRAGR09 Resource Conservation & Recovery Act - Generator

VERSION DATE: 03/01/18

The Resource Conservation and Recovery Act (RCRA) gives EPA the authority to control hazardous waste from the "cradle-to-grave." This includes the generation, transportation, treatment, storage, and disposal of hazardous waste. RCRA also set forth a framework for the management of non-hazardous solid wastes. The 1986 amendments to RCRA enabled EPA to address environmental problems that could result from underground tanks storing petroleum and other hazardous substances. This listing refers to facilities currently generating hazardous waste. EPA Region 9 includes the following states: Arizona, California, Hawaii, Nevada, and the territories of Guam and American Samoa.

Environmental Records Definitions - FEDERAL

RCRANGR09

Resource Conservation & Recovery Act - Non-Generator

VERSION DATE: 03/01/18

The Resource Conservation and Recovery Act (RCRA) gives EPA the authority to control hazardous waste from the "cradle-to-grave." This includes the generation, transportation, treatment, storage, and disposal of hazardous waste. RCRA also set forth a framework for the management of non-hazardous solid wastes. The 1986 amendments to RCRA enabled EPA to address environmental problems that could result from underground tanks storing petroleum and other hazardous substances. This listing refers to facilities classified as non-generators. Non-Generators do not presently generate hazardous waste. EPA Region 9 includes the following states: Arizona, California, Hawaii, Nevada, and the territories of Guam and American Samoa.

ALTFUELS

Alternative Fueling Stations

VERSION DATE: 01/22/18

Nationwide list of alternative fueling stations made available by the US Department of Energy's Office of Energy Efficiency & Renewable Energy. Includes Biodiesel stations, Ethanol (E85) stations, Liquefied Petroleum Gas (Propane) stations, Ethanol (E85) stations, Natural Gas stations, Hydrogen stations, and Electric Vehicle Supply Equipment (EVSE).

FEMAUST

FEMA Owned Storage Tanks

VERSION DATE: 12/01/16

This is a listing of FEMA owned underground and aboveground storage tank sites. For security reasons, address information is not released to the public according to the U.S. Department of Homeland Security.

HISTPST

Historical Gas Stations

VERSION DATE: NR

This historic directory of service stations is provided by the Cities Service Company. The directory includes Cities Service filling stations that were located throughout the United States in 1930.

ICISCLEANERS

Integrated Compliance Information System Drycleaners

VERSION DATE: 09/23/17

This is a listing of drycleaner facilities from the Integrated Compliance Information System (ICIS). The Environmental Protection Agency (EPA) tracks facilities that possess NAIC and SIC codes that classify businesses as drycleaner establishments.

MRDS

Mineral Resource Data System

VERSION DATE: 03/15/16

Environmental Records Definitions - FEDERAL

MRDS (Mineral Resource Data System) is a collection of reports describing metallic and nonmetallic mineral resources throughout the world. Included are deposit name, location, commodity, deposit description, geologic characteristics, production, reserves, resources, and references. This database contains the records previously provided in the Mineral Resource Data System (MRDS) of USGS and the Mineral Availability System/Mineral Industry Locator System (MAS/MILS) originated in the U.S. Bureau of Mines, which is now part of USGS.

MSHA Mine Safety and Health Administration Master Index File

VERSION DATE: 09/01/17

The Mine dataset lists all Coal and Metal/Non-Metal mines under MSHA's jurisdiction since 1/1/1970. It includes such information as the current status of each mine (Active, Abandoned, NonProducing, etc.), the current owner and operating company, commodity codes and physical attributes of the mine. Mine ID is the unique key for this data. This information is provided by the United States Department of Labor - Mine Safety and Health Administration (MSHA).

BF Brownfields Management System

VERSION DATE: 10/01/18

Brownfields are real property, the expansion, redevelopment, or reuse of which may be complicated by the presence or potential presence of a hazardous substance, pollutant, or contaminant. Cleaning up and reinvesting in these properties takes development pressures off of undeveloped, open land, and both improves and protects the environment. The United States Environmental Protection Agency maintains this database to track activities in the various brown field grant programs including grantee assessment, site cleanup and site redevelopment. This database included tribal brownfield sites.

DNPL Delisted National Priorities List

VERSION DATE: 08/13/18

This database includes sites from the United States Environmental Protection Agency's Final National Priorities List (NPL) where remedies have proven to be satisfactory or sites where the original analyses were inaccurate, and the site is no longer appropriate for inclusion on the NPL, and final publication in the Federal Register has occurred.

NLRRCRAT No Longer Regulated RCRA Non-CORRACTS TSD Facilities

VERSION DATE: 03/01/18

This database includes RCRA Non-Corrective Action TSD facilities that are no longer regulated by the United States Environmental Protection Agency or do not meet other RCRA reporting requirements. This listing includes facilities that formerly treated, stored or disposed of hazardous waste.

ODI Open Dump Inventory

VERSION DATE: 06/01/85

Environmental Records Definitions - FEDERAL

The open dump inventory was published by the United States Environmental Protection Agency. An "open dump" is defined as a facility or site where solid waste is disposed of which is not a sanitary landfill which meets the criteria promulgated under section 4004 of the Solid Waste Disposal Act (42 U.S.C. 6944) and which is not a facility for disposal of hazardous waste. This inventory has not been updated since June 1985.

RCRAT Resource Conservation & Recovery Act - Non-CORRACTS Treatment, Storage & Disposal Facilities

VERSION DATE: 03/01/18

The Resource Conservation and Recovery Act (RCRA) gives EPA the authority to control hazardous waste from the "cradle-to-grave." This includes the generation, transportation, treatment, storage, and disposal of hazardous waste. RCRA also set forth a framework for the management of non-hazardous solid wastes. The 1986 amendments to RCRA enabled EPA to address environmental problems that could result from underground tanks storing petroleum and other hazardous substances. This listing refers to facilities recognized as hazardous waste treatment, storage, and disposal sites (TSD).

SEMS Superfund Enterprise Management System

VERSION DATE: 08/13/18

The U.S. Environmental Protection Agency's (EPA) Office of Solid Waste and Emergency Response, Office of Superfund Remediation and Technology Innovation (OSRTI), has implemented The Superfund Enterprise Management System (SEMS), formerly known as CERCLIS (Comprehensive Environmental Response, Compensation and Liability Information System) to track and report on clean-up and enforcement activities taking place at Superfund sites. SEMS represents a joint development and ongoing collaboration between Superfund's Remedial, Removal, Federal Facilities, Enforcement and Emergency Response programs.

SEMSARCH Superfund Enterprise Management System Archived Site Inventory

VERSION DATE: 08/13/18

The Superfund Enterprise Management System Archive listing (SEMS-ARCHIVE) has replaced the CERCLIS NFRAP reporting system in 2015. This listing reflect sites that have been assessed and no further remediation is planned and is of no further interest under the Superfund program.

SMCRA Surface Mining Control and Reclamation Act Sites

VERSION DATE: 09/14/18

An inventory of land and water impacted by past mining (primarily coal mining) is maintained by OSMRE to provide information needed to implement the Surface Mining Control and Reclamation Act of 1977 (SMCRA). The inventory contains information on the location, type, and extent of AML impacts, as well as, information on the cost associated with the reclamation of those problems. The inventory is based upon field surveys by State, Tribal, and OSMRE program officials. It is dynamic to the extent that it is modified as new problems are identified and existing problems are reclaimed.

Environmental Records Definitions - FEDERAL

USUMTRCA Uranium Mill Tailings Radiation Control Act Sites

VERSION DATE: 03/04/17

The Legacy Management Office of the Department of Energy (DOE) manages radioactive and chemical waste, environmental contamination, and hazardous material at over 100 sites across the U.S. The L.M. Office manages this database of sites registered under the Uranium Mill Tailings Control Act (UMTRCA).

DOD Department of Defense Sites

VERSION DATE: 12/01/14

This information originates from the National Atlas of the United States Federal Lands data, which includes lands owned or administered by the Federal government. Army DOD, Army Corps of Engineers DOD, Air Force DOD, Navy DOD and Marine DOD areas of 640 acres or more are included.

FUDS Formerly Used Defense Sites

VERSION DATE: 06/01/15

The Formerly Used Defense Sites (FUDS) inventory includes properties previously owned by or leased to the United States and under Secretary of Defense Jurisdiction, as well as Munitions Response Areas (MRAs). The remediation of these properties is the responsibility of the Department of Defense. This data is provided by the U.S. Army Corps of Engineers (USACE), the boundaries/polygon data are based on preliminary findings and not all properties currently have polygon data available. **DISCLAIMER:** This data represents the results of data collection/processing for a specific USACE activity and is in no way to be considered comprehensive or to be used in any legal or official capacity as presented on this site. While the USACE has made a reasonable effort to insure the accuracy of the maps and associated data, it should be explicitly noted that USACE makes no warranty, representation or guaranty, either expressed or implied, as to the content, sequence, accuracy, timeliness or completeness of any of the data provided herein. For additional information on Formerly Used Defense Sites please contact the USACE Public Affairs Office at (202) 528-4285.

FUSRAP Formerly Utilized Sites Remedial Action Program

VERSION DATE: 03/04/17

The U.S. DOE established the Formerly Utilized Sites Remedial Action Program (FUSRAP) in 1974 to remediate sites where radioactive contamination remained from the Manhattan Project and early U.S. Atomic Energy Commission (AEC) operations. The DOE Office of Legacy Management (LM) established long-term surveillance and maintenance (LTS&M) requirements for remediated FUSRAP sites. DOE evaluates the final site conditions of a remediated site on the basis of risk for different future uses. DOE then confirms that LTS&M requirements will maintain protectiveness.

NLRRCRAC No Longer Regulated RCRA Corrective Action Facilities

VERSION DATE: 03/01/18

Environmental Records Definitions - FEDERAL

This database includes RCRA Corrective Action facilities that are no longer regulated by the United States Environmental Protection Agency or do not meet other RCRA reporting requirements.

NMS Former Military Nike Missile Sites

VERSION DATE: 12/01/84

This information was taken from report DRXTH-AS-IA-83A016 (Historical Overview of the Nike Missile System, 12/1984) which was performed by Environmental Science and Engineering, Inc. for the U.S. Army Toxic and Hazardous Materials Agency Assessment Division. The Nike system was deployed between 1954 and the mid-1970's. Among the substances used or stored on Nike sites were liquid missile fuel (JP-4); starter fluids (UDKH, aniline, and furfuryl alcohol); oxidizer (IRFNA); hydrocarbons (motor oil, hydraulic fluid, diesel fuel, gasoline, heating oil); solvents (carbon tetrachloride, trichloroethylene, trichloroethane, stoddard solvent); and battery electrolyte. The quantities of material a disposed of and procedures for disposal are not documented in published reports. Virtually all information concerning the potential for contamination at Nike sites is confined to personnel who were assigned to Nike sites.

During deactivation most hardware was shipped to depot-level supply points. There were reportedly instances where excess materials were disposed of on or near the site itself at closure. There was reportedly no routine site decontamination.

NPL National Priorities List

VERSION DATE: 08/13/18

This database includes United States Environmental Protection Agency (EPA) National Priorities List sites that fall under the EPA's Superfund program, established to fund the cleanup of the most serious uncontrolled or abandoned hazardous waste sites identified for possible long-term remedial action.

PNPL Proposed National Priorities List

VERSION DATE: 08/13/18

This database contains sites proposed to be included on the National Priorities List (NPL) in the Federal Register. The United States Environmental Protection Agency investigates these sites to determine if they may present long-term threats to public health or the environment.

RCRAC Resource Conservation & Recovery Act - Corrective Action Facilities

VERSION DATE: 03/01/18

The Resource Conservation and Recovery Act (RCRA) gives EPA the authority to control hazardous waste from the "cradle-to-grave." This includes the generation, transportation, treatment, storage, and disposal of hazardous waste. RCRA also set forth a framework for the management of non-hazardous solid wastes. The 1986 amendments to RCRA enabled EPA to address environmental problems that could result from underground tanks storing petroleum and other hazardous substances. This listing refers to facilities with corrective action activity.

Environmental Records Definitions - FEDERAL

RCRASUBC

Resource Conservation & Recovery Act - Subject to Corrective Action Facilities

VERSION DATE: 03/01/18

The Resource Conservation and Recovery Act (RCRA) gives EPA the authority to control hazardous waste from the "cradle-to-grave." This includes the generation, transportation, treatment, storage, and disposal of hazardous waste. RCRA also set forth a framework for the management of non-hazardous solid wastes. The 1986 amendments to RCRA enabled EPA to address environmental problems that could result from underground tanks storing petroleum and other hazardous substances. This listing refers to facilities subject to corrective actions.

RODS

Record of Decision System

VERSION DATE: 08/13/18

These decision documents maintained by the United States Environmental Protection Agency describe the chosen remedy for NPL (Superfund) site remediation. They also include site history, site description, site characteristics, community participation, enforcement activities, past and present activities, contaminated media, the contaminants present, and scope and role of response action.

Environmental Records Definitions - STATE (CA)

CDL Clandestine Drug Labs

VERSION DATE: 12/31/17

The California Department of Toxic Substance Control (DTSC) provides this listing of illegal drug laboratories. Pursuant to Section 25354.5 of the California Health and Safety Code, DTSC conducts emergency removal actions at clandestine drug labs at the request of State and local law enforcement agencies. DTSC's contractors typically remove hazardous substances that may pose an immediate threat to public health and the environment while the enforcement officials are on scene. During the emergency removal actions, contractors remove and properly dispose of contaminated lab equipment, chemicals used to make the illegal drugs (usually methamphetamine), lab chemical wastes, and other grossly contaminated materials. DTSC does not perform additional assessment work beyond standard emergency removal actions and makes no further determination regarding the need for future cleanup work at the emergency removal location. The reported location information may or may not include the actual location of the illegal drug lab. The DTSC does not guarantee the accuracy of the address or location information or the condition of the location listed.

CHMIRS California Hazardous Material Incident Report System

VERSION DATE: 04/06/18

The California Hazardous Material Incident Report System database is provided by the California Emergency Management Agency. This database contains accidental or spill release information from reported hazardous material incidents since 1993.

DTSCDR DTSC Deed Restrictions

VERSION DATE: 07/08/18

The California Department of Toxic Substances Control (DTSC) maintains this listing of sites with deed restrictions. According to the DTSC, restricted land use indicates whether the site or area within the site has an environmental restriction recorded and/or other institutional control preventing certain types of land use or activities. The land use restrictions listed under the site management requirements are only an abbreviated summary of the land use restrictions, and may not encompass all restrictions and notification requirements placed on a property. For complete land use restriction information please contact the DTSC to review associated Land Use Restriction documents.

EMI Emissions Inventory Data

VERSION DATE: 12/31/16

The Air Resources Board's Emissions Inventory Database contains criteria pollutant data and toxic data on facilities throughout the state of California for the 2012-2000 inventory years.

HWTS Hazardous Waste Tanner Summary

VERSION DATE: 12/31/16

Environmental Records Definitions - STATE (CA)

This data is prepared from information extracted from copies of hazardous waste manifests received each year by the Department of Toxic Substances Control. The Hazardous Waste Summary Report (Tanner Report) currently includes manifest data from the 1993 through the 2016 reporting years.

LDS Land Disposal Sites

VERSION DATE: 07/09/18

Land Disposal sites (Landfills) included in GeoTracker. GeoTracker is the Water Boards data management system for sites that impact, or have the potential to impact, water quality in California, with emphasis on groundwater.

LIENS Recorded Environmental Cleanup Liens

VERSION DATE: 05/17/18

The California Department of Toxic Substance Control (DTSC) maintains this listing of liens placed upon real properties. A lien is utilized by the DTSC to obtain reimbursement from responsible parties for costs associated with the remediation of contaminated properties.

MCS Military Cleanup Sites

VERSION DATE: 07/09/18

Military sites (consisting of: Military UST sites; Military Privatized sites; and Military Cleanup sites [formerly known as DoD non UST]) included in GeoTracker. GeoTracker is the Water Boards data management system for sites that impact, or have the potential to impact, water quality in California, with emphasis on groundwater

NPDES National Pollutant Discharge Elimination System Facilities

VERSION DATE: 09/04/18

Authorized by the Clean Water Act, the National Pollutant Discharge Elimination System (NPDES) permit program controls water pollution by regulating point sources that discharge pollutants into waters of the United States.

ABST Above Ground Storage Tanks

VERSION DATE: 09/13/18

This database, provided by the California Environmental Protection Agency's (CalEPA) Regulated Site Portal, contains aboveground petroleum storage tank facilities originating from the California Environmental Reporting System (CERS). These facilities store petroleum in aboveground storage tanks with oversight by local agencies. As of January 1, 2008, Assembly Bill No. 1130 of the Aboveground Petroleum Storage Act (APSA) authorized the Certified Unified Program Agencies to implement and administer the requirements of the APSA. CalEPA Data Disclaimer: Information displayed in the portal is collected from separate agency databases and displayed unaltered. Information that is considered confidential, trade secret, or is otherwise protected by the agency that

Environmental Records Definitions - STATE (CA)

manages the database is not loaded into the portal. For more detail about information displayed in the portal, please visit the data source sites. Please refer to AST2007 database for aboveground storage tank information obtained from the California State Water Resources Control Board prior to 2008 APSA requirements.

AST2007 Aboveground Storage Tanks Prior to January 2008

VERSION DATE: 12/01/07

This database contains aboveground storage tank facilities registered with the California State Water Resources Control Board (SWRCB) between 2007 and 2003. Since 2006, tanks were required to contain a minimum (even as cumulative) of 1320 gallons to be in the program. As of January 1, 2008, the SWRCB no longer maintains a list of registered aboveground storage tanks, due to effective Assembly Bill No. 1130 (Laird) of the Aboveground Petroleum Storage Act (APSA). This Bill authorized the Certified Unified Program Agencies to implement and administer the requirements of the APSA. Please refer to ABST database as a current source for aboveground petroleum storage tank data.

CLEANER Dry Cleaner Facilities

VERSION DATE: 06/20/18

This database, created by accessing the California Department of Toxic Substances Control's (DTSC) Hazardous Waste Tracking System, includes dry cleaner facilities that have registered EPA identification numbers. These facilities are categorized with one of the following NAICS Codes: 81231 or 81232. This database may also include facilities other than dry cleaners who also register with these same NAICS Codes. Not all companies report their NAICS/SIC Codes to the DTSC and therefore this database may exclude registered dry cleaner facilities with incomplete classification information.

DTSCHWT DTSC Registered Hazardous Waste Transporters

VERSION DATE: 07/15/18

The Department of Toxic Substances Control provides this list of Registered Hazardous Waste Transporters.

HISTUST Historical Underground Storage Tanks

VERSION DATE: 12/31/87

The Hazardous Substance Storage Container Database is a historical list of Underground Storage Tank sites, compiled from tank survey and registration information collected at one time between 1984 and 1987 by the State Water Resources Control Board. The hazardous substances stored within these tanks includes, but not restricted to, petroleum products, industrial solvents, and other materials.

MINES Mines Listing

VERSION DATE: 07/31/18

This database includes mine site locations from the California Office of Mine Reclamation.

Environmental Records Definitions - STATE (CA)

MWMP California Medical Waste Management Program Facility List

VERSION DATE: 06/29/18

To protect the public and the environment from potential infectious exposure to disease causing agents, the Medical Waste Management Program (MWMP), in the Environmental Management Branch of the California Department of Public Health, regulates the generation, handling, storage, treatment, and disposal of medical waste by providing oversight for the implementation of the Medical Waste Management Act (MWMA). The MWMP permits and inspects all medical waste off-site treatment facilities, medical waste transporters, and medical waste transfer stations.

SLIC Spills, Leaks, Investigation & Cleanup Recovery Listing

VERSION DATE: 06/16/08

These records are maintained by the California Regional Water Quality Control Board (RWQCB). This list includes contaminated sites that impact groundwater or have the potential to impact ground water. Please refer to CLEANUPSITES database as source of current data.

SWEEPS Statewide Environmental Evaluation and Planning System

VERSION DATE: 10/01/94

The Statewide Environmental Evaluation and Planning System (SWEEPS) contains a historical listing of active and inactive underground storage tank locations from the State Water Resources Control Board. The hazardous substances stored within these tanks includes, but not restricted to, petroleum products, industrial solvents, and other materials. Refer to CUPA listing for source of current data.

USTCUPA Underground Storage Tanks

VERSION DATE: 07/23/18

An underground storage tank is an individual tank or group of tanks that store hazardous substances. Underground storage tanks are completely or considerably below the ground surface. This database contains UST permit data submitted from the Certified Unified Program Agencies (CUPA) directly to the State Water Resources Control Board. CUPA's are local agencies that have been certified by the California EPA to implement state environmental programs within the local agency's jurisdiction.

BF Brownfield Sites

VERSION DATE: 09/03/18

This database includes Brownfield sites from the State Water Resources Control Board. These are sites that have gone through the Moratorium of Agreement (MOA) process.

Environmental Records Definitions - STATE (CA)

CALSITES CALSITES Database

VERSION DATE: 05/01/04

This historical database was maintained by the Department of Toxic Substance Control for more than a decade. CALSITES contains information on Brownfield properties with confirmed or potential hazardous contamination. In 2006, DTSC introduced EnviroStor as the latest Brownfields site database.

CLEANUPSITES GeoTracker Cleanup Sites

VERSION DATE: 07/09/18

This GeoTracker Cleanup Sites database is maintained by the California Regional Water Quality Control Board (RWQCB). The database contains contaminated sites that impact groundwater or have the potential to impact ground water, including spills, investigations, cleanup recoveries and reported leaking underground storage tank incidents.

CORTESE Cortese List

VERSION DATE: 07/23/18

This active listing includes hazardous waste and substances sites designated by the State Water Resources Control Board, the Integrated Waste Board, and the Department of Toxic Substance Control. The Cortese List is utilized by the State, local agencies and developers to comply with the California Environmental Quality Act requirements in providing information about the location of hazardous materials release sites.

DROP Listing of Certified Dropoff, Collection, and Community Service Programs

VERSION DATE: 07/15/18

Listing of Certified Dropoff, Collection, and Community Service Programs (non-buyback) operating under the state of California's Beverage Container Recycling Program. This list is maintained by the Department of Conservation.

ERAP Expedited Removal Action Program Sites

VERSION DATE: 07/15/18

The Expedited Remedial Action Program is a pilot project administered by the Department of Toxic Substances Control's Site Mitigation and Brownfields Reuse Program to promote the cleanup of up to 30 hazardous substance release sites. ERAP provides significant incentives for redevelopment of contaminated properties by promoting cleanups based on the planned land use, by providing a covenant not to sue, and by outlining a fair and equitable liability scheme.

HISTCORTESE Historical Cortese List

VERSION DATE: 11/02/02

Environmental Records Definitions - STATE (CA)

This historical listing includes hazardous waste and substances sites designated by the State Water Resources Control Board, the Integrated Waste Board, and the Department of Toxic Substance Control. The Cortese List was utilized by the State, local agencies and developers to comply with the California Environmental Quality Act requirements in providing information about the location of hazardous materials release sites. See CACORTESE for an updated version of this database.

LUST Leaking Underground Storage Tanks

VERSION DATE: 10/09/18

This database is maintained by the State Water Resources Control Board. LUST records contain an inventory of reported leaking underground storage tank incidents. Please refer to the CLEANUPSITES database as source of current data.

NFA No Further Action Determination

VERSION DATE: 06/20/18

The NFA listing contains properties at which the Department of Toxic Substance Control has made a clear determination that the property does not pose a problem to the environment or to public health.

NFE Sites Needing Further Evaluation

VERSION DATE: 06/20/18

The NFE listing contains properties that the Department of Toxic Substance Control suspects with possible contamination. These are unconfirmed contaminated properties that need further assessment.

PROC Listing of Certified Processors

VERSION DATE: 08/12/18

Listing of Certified Processors that are operating under the state of California's Beverage Container Recycling Program. This list is maintained by the Department of Conservation.

REF Referred to Another Local or State Agency

VERSION DATE: 06/21/18

The REF listing contains properties where contamination has not been confirmed and which were determined as not requiring direct Department of Toxic Substance Control Site Mitigation Program action or oversight. Accordingly, these sites have been referred to another state or local regulatory agency.

SWIS Solid Waste Information System Sites

VERSION DATE: 07/09/18

Environmental Records Definitions - STATE (CA)

The Solid Waste Information System (SWIS) database includes information on solid waste facilities, operations, and disposal sites located in California. This database is maintained by the California Department of Resources Recycling and Recovery.

SWRCY Recycling Centers

VERSION DATE: 08/13/18

Listing of Certified Recycling Centers that are operating under the state of California's Beverage Container Recycling Program. This list is maintained by the Department of Conservation.

VCP Voluntary Cleanup Program

VERSION DATE: 07/15/18

Contains low threat level properties with either confirmed or unconfirmed releases and the project proponents have request that DTSC oversee investigation and/or cleanup activities and have agreed to provide coverage for DTSC's costs.

WMUDS Waste Management Unit Database

VERSION DATE: 01/01/00

The Waste Management Unit Database System tracks and inventories waste management units. CCR Title 27 contains criteria stating that Waste Management Units are classified according to their ability to contain wastes. Containment shall be determined by geology, hydrology, topography, climatology, and other factors relating to the ability of the Unit to protect water quality. Water Code Section 13273.1 requires that operators submit a water quality solid waste assessment test (SWAT) report to address leak status. The WMUDS was last updated by the State Water Resources control board in 2000.

ENVIROSTOR EnviroStor Cleanup Sites

VERSION DATE: 07/15/18

The Department of Toxic Substances Control (DTSC) has developed the EnviroStor database system to evaluate and track sites with confirmed or potential contamination and sites where further investigation may be necessary. This EnviroStor database of cleanup sites contains the following: Federal Superfund sites (National Priorities List (NPL)); State Response, including Military Facilities and State Superfund; Voluntary Cleanup; and School sites. Sites where DTSC has made a "No Action Required" determination are not included in this database, as these sites had assessments that revealed no evidence of recognized environmental conditions in connection with the property.

ENVIROSTORPCA EnviroStor Permitted and Corrective Action Sites

VERSION DATE: 07/23/18

Environmental Records Definitions - STATE (CA)

The Department of Toxic Substances Control (DTSC) has developed the EnviroStor database system to evaluate and track sites with confirmed or potential contamination and sites where further investigation may be necessary. This EnviroStor database contains detailed information on hazardous waste permitted and corrective action facilities. Investigation and cleanup activities at hazardous waste facilities (either Resource Conservation and Recovery Act (RCRA) or State-only) that either were eligible for a permit or received a permit are called "corrective action." These facilities treated stored, disposed and/or transferred hazardous waste.

TOXPITS Toxic Pits Cleanup Act Sites

VERSION DATE: 07/01/95

Toxic Pits are sites with possible contamination of hazardous substances where cleanup is necessary. This listing is no longer updated by the State Water Resources Control Board.

Environmental Records Definitions - TRIBAL

USTR09 Underground Storage Tanks On Tribal Lands

VERSION DATE: 04/10/18

This database, provided by the United States Environmental Protection Agency (EPA), contains underground storage tanks on Tribal lands located in EPA Region 9. This region includes the following states: Arizona, California, Hawaii, Nevada, and the territories of Guam and American Samoa.

LUSTR09 Leaking Underground Storage Tanks On Tribal Lands

VERSION DATE: 04/10/18

This database, provided by the United States Environmental Protection Agency (EPA), contains leaking underground storage tanks on Tribal lands located in EPA Region 9. This region includes the following states: Arizona, California, Hawaii, Nevada, and the territories of Guam and American Samoa.

ODINDIAN Open Dump Inventory on Tribal Lands

VERSION DATE: 11/08/06

This Indian Health Service database contains information about facilities and sites on tribal lands where solid waste is disposed of, which are not sanitary landfills or hazardous waste disposal facilities, and which meet the criteria promulgated under section 4004 of the Solid Waste Disposal Act (42 U.S.C. 6944).

TORRESDUMPSITES Illegal Dump Sites on the Torres Martinez Reservation

VERSION DATE: 10/29/07

This listing of illegal dump site locations on the Torres Martinez Reservation is maintained by the United States Environmental Protection Agency, Region IX. These dump sites contain unlawfully discarded household waste such as landscaping and wood wastes with no known soil or groundwater contamination. A majority of the sites have already been cleaned up through the collaborative efforts of the EPA, The California Integrated Waste Management Board and the Torres Martinez Tribe.

INDIANRES Indian Reservations

VERSION DATE: 01/01/00

The Department of Interior and Bureau of Indian Affairs maintains this database that includes American Indian Reservations, off-reservation trust lands, public domain allotments, Alaska Native Regional Corporations and Recognized State Reservations.

APPENDIX G

RESUMES OF ENVIRONMENTAL PROFESSIONALS

ADRIENNE M. AGAWIN, E.I.T.

Staff Engineer

Ms. Agawin is a staff engineer who has participated in a variety of site assessments and investigations, as well as remediation projects. Her experience has included: soil, groundwater, and soil gas sampling. She has provided on-site field support to project managers, engineers and geologists on a variety of construction projects. Ms. Agawin is proficient in Microsoft Word, Excel, and PowerPoint with working knowledge of AutoCAD, MATLAB, and gINT software.

EDUCATION

B.S., Environmental Resources Engineering, Humboldt State University, 2016

EXPERIENCE

2017 – Present PES Environmental, Inc., Novato, California

PROFESSIONAL REGISTRATION

Engineer in Training (EIT) registration - California

HEALTH AND SAFETY TRAINING

40-hour HAZWOPER training

JAMES P. DUNN, P.G.

Principal Geologist

Mr. Dunn has 29 years of professional experience in the hazardous waste management and geotechnical field. Mr. Dunn has served as a project manager and geologist on numerous multi-faceted projects including site investigations, corrective action, environmental compliance and real estate assessment projects. He has experience in conducting investigations, planning and coordinating analytical laboratory work, interpreting data, evaluating and selecting remedial alternatives, and conducting corrective action for numerous projects, including several RCRA sites. Mr. Dunn has also served as project manager and provided technical expertise in performing facility environmental compliance assessments, tenant environmental audits on behalf of property ownership as well as facility closures where a variety of chemical use and/or storage was conducted.

Mr. Dunn is experienced in stormwater pollution prevention management including development and preparation of stormwater pollution prevention plans; compliance with State General Permits for construction and industrial activities; development and implementation of stormwater inspection and discharge monitoring; and preparation of annual reports.

EDUCATION

B.S., Geology, Sonoma State University, Rohnert Park, California, 1985

Single Subject Credential, Earth Sciences, State of California, 2003

Postgraduate education includes seminars in groundwater hydrology, hazardous waste management and underground storage tank issues.

SAFETY TRAINING

Health and Safety training courses following EPA and OSHA requirements. Courses included training in physical, chemical, and toxicological properties of hazardous materials; hazard evaluation and control; selection and use of personal protective equipment; sampling and monitoring techniques and equipment; site entrance and decontamination procedures; and safety plan development.

James P. Dunn
Page 2 of 5

EXPERIENCE

1989 - Present: PES Environmental, Inc., Novato, California
1987 - 1989: Harding Lawson Associates, Novato, California
1986 - 1987: Barrett Consulting Group, Costa Mesa, California
1984 - 1986: Applied Earth Sciences, Rohnert Park, California

REGISTRATION

Registered Professional Geologist – California
Certified Qualified Stormwater Pollution Prevention Plan Developer/Practitioner - California

REPRESENTATIVE PROJECTS

Environmental Projects

Comprehensive Environmental Management and Remediation Program, Napa Pipe Facility, Napa, California – Project Manager for a comprehensive environmental management program including investigation and remediation of this 150-acre industrial facility on the Napa River. Project site is a former shipyard and industrial manufacturing complex that is undergoing redevelopment for residential and commercial uses. Mr. Dunn’s responsibilities include implementation of overall environmental strategy, oversight of investigations and remedial planning functions, preparing remedial planning documents, ongoing remedial actions, regulatory agency negotiations, environmental compliance manager and stormwater pollution prevention program management. Client: Napa Redevelopment Partners

Miraflores Housing Development Project, Former Nursery Facilities, Richmond, California – Mr. Dunn is Project Manager for stormwater compliance during site demolition and remedial construction. Clients: City of Richmond, Eden Housing, Inc. and Community Housing Development Corporation of North Richmond

Groundwater Investigation and Mitigation Program, Florin Mall Redevelopment, Sacramento, California – Project manager and geologist for investigation of chlorinated solvents in groundwater that have migrated onto this regional shopping mall property from a former off-site dry-cleaning facility. Designed mitigations include installation of a flexible vapor barrier beneath new commercial development. Activities performed under a voluntary agreement with the Central Valley RWQCB. Clients: Highland Development Corp. and Stonehenge Property Group

James P. Dunn

Page 3 of 5

The Caloyeras Trust, Forestville, California – Project manager and geologist for investigation of chlorinated solvents in groundwater that have migrated onto an adjacent school property. Designed investigations to evaluate the extent of release and develop corrective action. Main liaison with State regional water board staff.

Crown Beverage Packaging Company, Van Nuys, California - Mr. Dunn is the project manager for the corrective action and closure at this RCRA site. He has primary responsibility over all facets of the project including completion of the RCRA facility assessment (RFA) and a multi-phase RCRA facility investigation including the assessment of soil matrix, soil vapor and groundwater. Mr. Dunn has designed and managed implementation of interim remedial measures at the facility and has conducted negotiations with regulators to streamline the corrective action process. He is currently completing a corrective measures study (CMS) for this site.

Crown Cork & Seal Company, Inc. - Former Delta Facility, Pittsburg, California - Mr. Dunn is the project manager for corrective action and closure of the former can manufacturing facility. Responsibilities include: (1) regulatory agency negotiations; (2) technical presentations to Crown; (3) management of a facility closure assessment and investigation; (4) installation and management of an oil-recovery system to remove free-phase hydrocarbons from the shallow water-bearing zone; and (5) management and assistance in development and design of a groundwater extraction system to control migration of solvent-affected groundwater.

Crown Cork & Seal Company, Inc. - Richmond Facility, Richmond, California - Mr. Dunn is the project manager for site investigation and remediation at a former beverage can manufacturing facility. Project included assessment of the presence and extent of onsite and off-site soil and groundwater contamination, performance of an asbestos assessment, coordination of asbestos and PCB remediation, and formulation of remedial alternatives for mitigation of hydrocarbon and VOC-affected soil and groundwater.

Crown Cork & Seal Company, Inc., Los Angeles, California - Mr. Dunn managed closure of this former can manufacturing facility. Activities included completion of a closure assessment, sampling, and corrective action to remove localized hydrocarbon-bearing soils.

Teledyne Ryan Aeronautical, McCormick Selph Ordnance, Hollister, California - Mr. Dunn managed a soil sampling program at this RCRA facility to evaluate the lateral and vertical extent of lead-bearing soils.

Teledyne MEC, Palo Alto, California - Mr. Dunn provided technical support services for the Hillview-Porter Multiparty Regional Groundwater Allocation. Mr. Dunn reviewed soil and groundwater data and assisted in implementation of the technical approach used for cost allocation.

James P. Dunn

Page 4 of 5

Hazardous Waste Site Characterization and Remediation, Richmond, California -

Mr. Dunn was the project manager and geologist for site characterization, conceptual remedial planning and remediation of a former industrial property which has been redeveloped for residential use. Client: Confidential

Koll Company, Hayward, California - Mr. Dunn acted as the project manager for site investigation of a former 22-acre building fabrication facility. Project included assessments for the presence and extent of various contaminants in soil and groundwater, including petroleum products and lead; evaluation of remedial alternatives for each type of contaminant; and preparation of a draft Remedial Action Plan.

City of Richmond Redevelopment Agency, Richmond, California - Mr. Dunn managed a site investigation for soil and groundwater contamination at a former shipyard facility. Characterized degree and extent of hydrocarbon and heavy metal contamination. Also designed and implemented remedial measures to remove and biodegrade hydrocarbon-bearing soils.

The Murray Trust, San Rafael, California - Mr. Dunn was the project manager for site characterization and remedial actions of a former gasoline station. Activities included determination of the extent of hydrocarbon-affected soil and groundwater, source removal, and groundwater monitoring.

Clos du Bois Vineyards, Healdsburg, California - Project manager of a site investigation for soil and groundwater contamination at a vineyard. Characterized degree and extent of petroleum hydrocarbons and evaluated remedial alternatives. Prepared remedial design; obtained state regulatory agency approvals for implementation; and performed remediation of the hydrocarbon-bearing soil by biodegradation techniques and landfill disposal.

Transit Mixed Concrete Company, Several Southern California Counties, California - As project manager, Mr. Dunn was responsible for acquiring permits for underground tanks containing hazardous materials for a major Southern California ready-mix concrete producer. Conducted hydrogeologic investigations, developed and coordinated testing program for over 50 underground tanks at 15 sites, designed tank monitoring programs, coordinated the installation of monitoring and spill protection equipment, supervised field activities, and conducted regulatory agency negotiations.

Facility Closure, various sites - Mr. Dunn was the project manager for facility closures where pasts chemical use and/or storage was conducted. Activities included developing closure plans; permitting; oversight of decontamination contractor activities, clearance sampling and chemical analyses; and documentation of closure activities.

James P. Dunn

Page 5 of 5

Litigation Support, various sites - Mr. Dunn has provided technical analysis and site characterization/risk-based assessment services for numerous environmental-based lawsuits.
Client: Confidential

Site Redevelopment and Cost Allocation, City of Pleasant Hill, California - Mr. Dunn is the project manager for an environmental assessment and remedial cost allocation project for a major redevelopment program. This project included completion of a multi-property assessment and investigation as well as an evaluation of site conditions to determine environmental offsets. Client: Confidential

Real Estate Assessment Projects, various sites - Mr. Dunn was the project manager responsible for all phases of numerous real estate transfers and refinancing projects. Projects involved evaluating properties for potential liability due to hazardous waste contamination, site history evaluations, site inspections, regulatory review, and preparation of assessment reports. Several projects included completion of preliminary soil and groundwater screening for hazardous waste contamination.

DISTRIBUTION

**PHASE I
ENVIRONMENTAL SITE ASSESSMENT
285 SOUTH MARKET STREET
SAN JOSE, CALIFORNIA**

FEBRUARY 5, 2019

The Sobrato Organization
Attention: Mr. Rich Truempler
10600 North De Anza Blvd.
Cupertino, California 95014-2075

Electronic Copy

PES Electronic File