



Local Data Search

Search State, County, City, Zip Code, or Area Code

USA.com / California / Shasta County / Round Mountain, CA / Weather

Round Mountain, CA

- [Basic Information](#)
- [Population and Races](#)
- [Income and Careers](#)
- [Housing](#)
- [School District](#)
- [Public Schools](#)
- [Private Schools](#)
- [Public Library](#)
- Weather**
- [Natural Disasters & Extremes](#)
- [Air Quality](#)
- [Environmental Watch](#)
- [Shasta County](#)
- [California State](#)
- [Redding Area](#)

Round Mountain, CA Weather

[Basic Info](#) [Population/Races](#) [Income/Careers](#) [Housing](#) [Education](#) [Others](#)

[Weather](#) | [Natural Extremes](#) | [Air Quality](#) | [Environmental Watch](#)

The average temperature of Round Mountain is 50.95°F, which is much lower than the California average temperature of 61.17°F and is lower than the national average temperature of 54.45°F.

Topics:

- [Heating Cost Index](#)
- [Historical Temperature](#)
- [Historical Snow](#)
- [Historical Wind Speed](#)
- [Cooling Cost Index](#)
- [Historical Precipitation](#)
- [Historical Humidity](#)

Hot Rankings

- [Fastest / Slowest](#) Growing Cities Nearby
- [Best / Worst](#) Cities by Crime Rate Nearby
- [Richest / Poorest](#) Cities by Income Nearby
- [Expensive / Cheapest](#) Homes Nearby
- [Most / Least](#) Educated Cities Nearby
- [Fastest / Slowest](#) Growing Cities in CA
- [High / Low](#) CA Cities by Males Employed
- [High / Low](#) CA Cities by Females Employed
- [Best / Worst](#) Cities by Crime Rate in CA
- [Richest / Poorest](#) Cities by Income in CA
- [Expensive / Cheapest](#) Homes by City in CA
- [Most / Least](#) Educated Cities in CA

Historical Weather

Heating Cost Index, #1664

Round Mountain, CA		258.13
California	61.47	
U.S.		212.91

Cooling Cost Index, #601

Round Mountain, CA	104.71	
California		167.34
U.S.		139.42

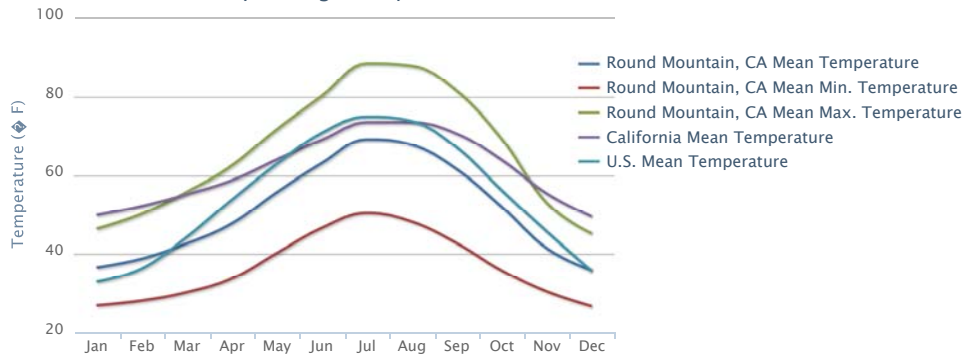
The Heating Cost Index and the Cooling Cost Index are indicators of the relative heating and cooling cost of an area. They were calculated based on the average temperature and duration of the hot and cold days for the area. Please note, the actual heating cost and cooling cost are also dependent on other factors specific to individual residences such as the size of the house, the insulation condition, and the equipment efficiency, etc.

Average Temperature

Annual Average Temperature, #1657

Round Mountain, CA	51.0 °F
California	61.2 °F
U.S.	54.5 °F

Monthly Average Temperature

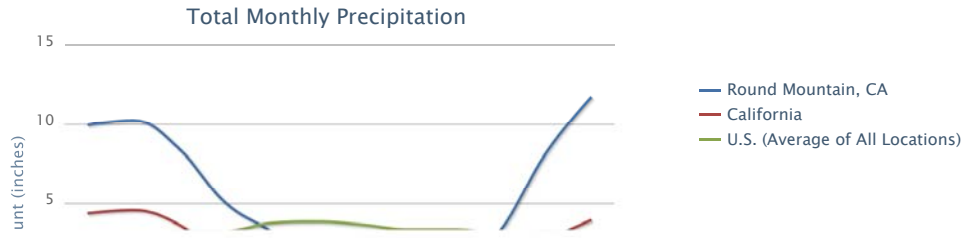


Ranks: Average Max. Temperature: #1577, Average Min. Temperature: #1665

Precipitation

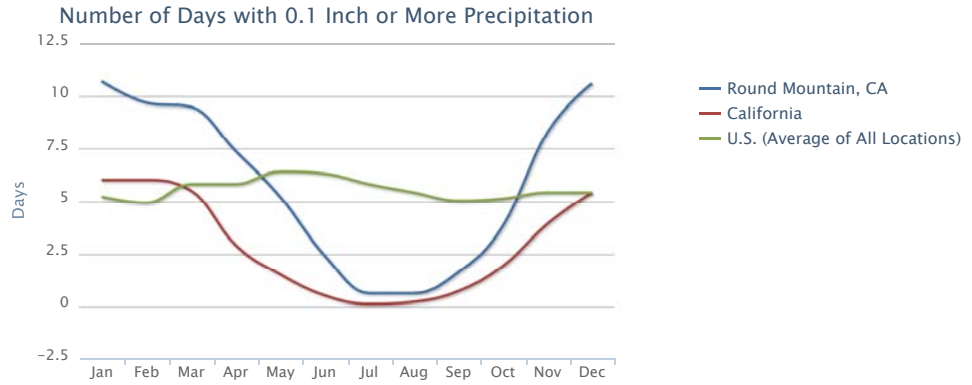
Average Annual Precipitation, #30

Round Mountain, CA		62.38 inches
California	22.97 inches	
U.S.		38.67 inches



Average Number of Days with 0.1 Inch or More Precipitation in a Year (this gives an indication of the number of days in a year that it is useful to have an umbrella), #59

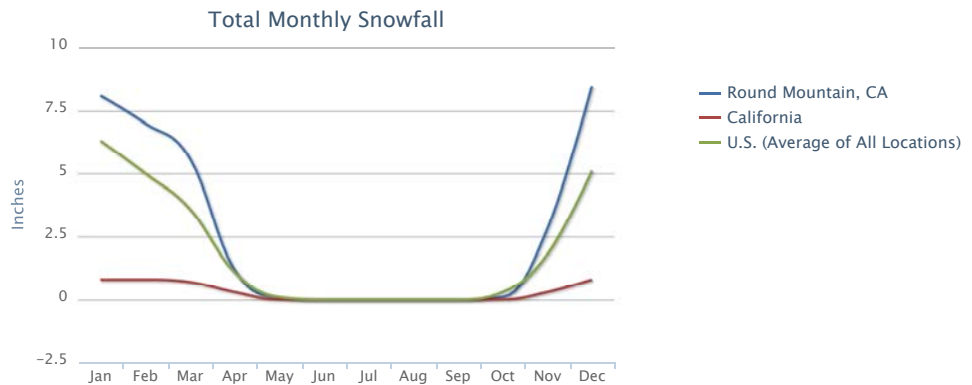
Round Mountain, CA	70.55 days
California	34.63 days
U.S.	66.51 days



Snow

Average Annual Snowfall, #126

Round Mountain, CA	33.27 inches
California	3.76 inches
U.S.	23.27 inches



Average Number of Days with 1 Inch or More Snow Depth in a Year, #120

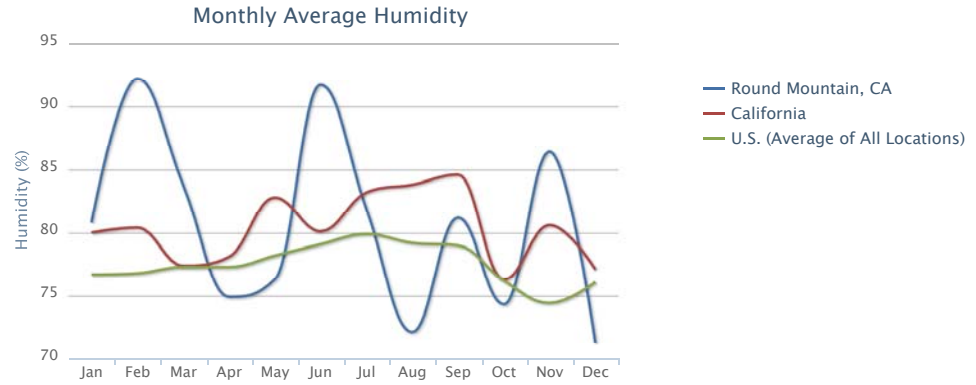
Round Mountain, CA	22.82 days
California	2.28 days
U.S.	27.17 days

Number of Days with 1 Inch or More Snow Depth

Humidity

Annual Average Humidity, #967

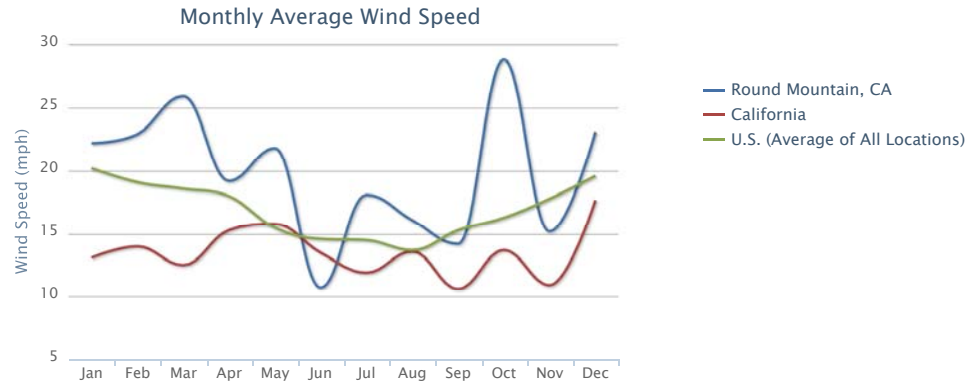
Round Mountain, CA	80.56%
California	80.36%
U.S.	77.52%



Wind Speed

Annual Average Wind Speed, #140

Round Mountain, CA	19.85 mph
California	13.54 mph
U.S.	16.93 mph



* The temperature, snow fall, and precipitation information on this page were calculated from the historical data of 18,000+ U.S weather stations for the period of time from 1980 to 2010. The humidity and wind speed information were calculated from data from 15,000 worldwide stations for the period of time from 1980 to 2010.