

Appendix D

Native American Correspondence



April 1, 2018

California Native American Heritage Commission
1550 Harbor Blvd, Suite 100
West Sacramento, CA 95691

Subject: Sacred Land Files and Native American Contact List Request for the City of Oxnard's Proposed Public Works Integrated Master Plan, Ventura County

To whom it may concern:

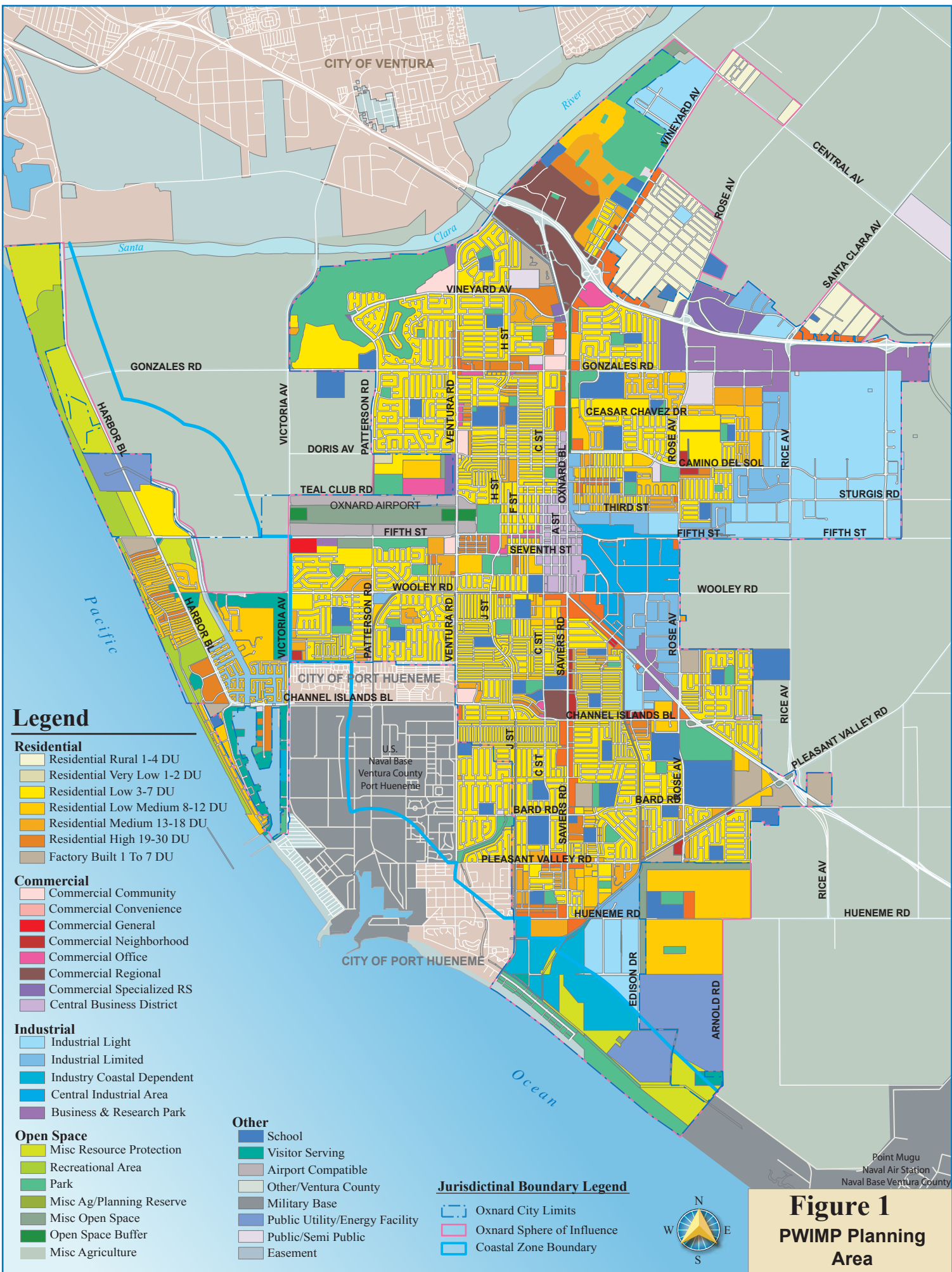
SMB Environmental is assisting the City of Oxnard (City) prepare environmental documentation for its proposed Public Works Integrated Master Plan (PWIMP or Proposed Project). The Proposed Project is comprised of improvements to the City's Water Supply System, Recycled Water System, Wastewater System, and Stormwater System through build-out of the City's 2030 General Plan. The Proposed Project is located within the City limits of the City of Oxnard, portions of Ventura County, and on the Oxnard, California USGS 7.5 Minute Topographic Map. Coordinates: [34°11'29"N 119°10'57"W](#) Please also see attached Project Location Map.

For purposes of Section 106 compliance, we would appreciate your checking of the Sacred Lands Files to see if there are any culturally sensitive areas within the immediate project vicinity. We would also like to receive a list of Native American organizations that may have knowledge or interest in the Proposed Project area and we will attempt to contact them to solicit their written input/concerns about the Proposed Project.

Thank you for your cooperation and assistance. I look forward to your earliest possible reply. If any questions, please feel free to contact me at 916-517-2189 or at steve@smbenvironmental.com.

Sincerely,

Steve Brown
Principal



Legend

- Residential**
- Residential Rural 1-4 DU
 - Residential Very Low 1-2 DU
 - Residential Low 3-7 DU
 - Residential Low Medium 8-12 DU
 - Residential Medium 13-18 DU
 - Residential High 19-30 DU
 - Factory Built 1 To 7 DU

- Commercial**
- Commercial Community
 - Commercial Convenience
 - Commercial General
 - Commercial Neighborhood
 - Commercial Office
 - Commercial Regional
 - Commercial Specialized RS
 - Central Business District

- Industrial**
- Industrial Light
 - Industrial Limited
 - Industry Coastal Dependent
 - Central Industrial Area
 - Business & Research Park

- Open Space**
- Misc Resource Protection
 - Recreational Area
 - Park
 - Misc Ag/Planning Reserve
 - Misc Open Space
 - Open Space Buffer
 - Misc Agriculture

- Other**
- School
 - Visitor Serving
 - Airport Compatible
 - Other/Ventura County
 - Military Base
 - Public Utility/Energy Facility
 - Public/Semi Public
 - Easement

Jurisdictional Boundary Legend

- Oxnard City Limits
- Oxnard Sphere of Influence
- Coastal Zone Boundary



Figure 1
PWIMP Planning Area

NATIVE AMERICAN HERITAGE COMMISSION

Environmental and Cultural Department
1550 Harbor Blvd., ROOM 100
West SACRAMENTO, CA 95691
(916) 373-3710
Fax (916) 373-5471



April 10, 2018

Steve Brown
SMB Environmental

Email to: steve@smbenvironmental.com

RE: Oxnard Proposed Public Works Integrated Master Plan, Ventura County

Dear Mr. Brown,

A record search of the Native American Heritage Commission (NAHC) Sacred Lands File (SLF) was completed for the information you have submitted for the above referenced project. The results were negative. However, the absence of specific site information in the SLF does not preclude the presence of cultural resources in any project area. Other sources for cultural resources should also be contacted for information regarding known and/or recorded sites.

Enclosed is a list of Native Americans tribes who may have knowledge of cultural resources in the project area. I suggest you contact all of those indicated, if they cannot supply information, they might recommend others with specific knowledge. By contacting all those listed, your organization will be better able to respond to claims of failure to consult with the appropriate tribe. If a response has not been received within two weeks of notification, the Commission requests that you follow-up with a telephone call to ensure that the project information has been received.

If you receive notification of change of addresses and phone numbers from any of these tribes, please notify me. With your assistance we are able to assure that our lists contain current information. If you have any questions or need additional information, please contact me at 916-573-1033 or frank.lienert@nahc.ca.gov.

Sincerely,

A handwritten signature in black ink, appearing to read "Frank Lienert", written over a horizontal line.

Frank Lienert
Associate Governmental Program Analyst

Native American Heritage Commission

Native American Contacts

4/10/2018

Santa Ynez Band of Chumash Indians
Kenneth Kahn. Chairperson
P.O. Box 517 Chumash
Santa Ynez , CA 93460
kkahn@santaynezchumash.org
(805) 688-7997

Barbareno/Ventureno Band of Mission Indians
Raudel Joe Banuelos. Jr.
331 Mira Flores Court Chumash
Camarillo , CA 93012
(805) 427-0015

(805) 686-9578 Fax

Barbareno/Ventureno Band of Mission Indians
Julie Lvnn Tumamait-Stenslie. Chair
365 North Poli Ave Chumash
Ojai , CA 93023
itumamait@hotmail.com
(805) 646-6214

Barbareno/Ventureno Band of Mission Indians
Patrick Tumamait
992 El Camino Corto Chumash
Ojai , CA 93023
(805) 216-1253 Cell

Coastal Band of the Chumash Nation
Mia Lopez
Chumash
No Contact Information
(805) 324-0135

Barbareno/Ventureno Band of Mission Indians
Eleanor Arrellanes
P.O. Box 5687 Chumash
Ventura , CA 93005
(805) 701-3246

This list is current only as of the date of this document and is based on the information available to the Commission on the date it was produced.

Distribution of this list does not relieve any person of statutory responsibility as defined in Section 7050.5 of the Health and Safety Code, Section 5097.94 of the Public Resource Section 5097.98 of the Public Resources Code.

This list is only applicable for contacting local Native American Tribes with regard to cultural resources assessments for the proposed Oxnard Proposed Public Works Integrated Master Plan, Ventura County

Development Services

Planning Division
214 South C Street
Oxnard, California 93030
(805) 385-7858
Fax (805) 385-7417



April 30, 2018

Santa Ynez Band of Chumash Indians
Kenneth Kahn, Chairperson
P.O. Box 517
Santa Ynez, CA 93460

Subject: Request for Government-to-Government Consultation under Assembly Bill 52 (AB-52) for the City of Oxnard's Proposed Public Works Integrated Master Plan

Dear Kenneth Kahn:

The City of Oxnard (City) is requesting a formal government-to-government consultation with your organization to discuss the City's Proposed Public Works Integrated Master Plan (Proposed Project) and the potential that the Proposed Project could have on Tribal Cultural Resources.

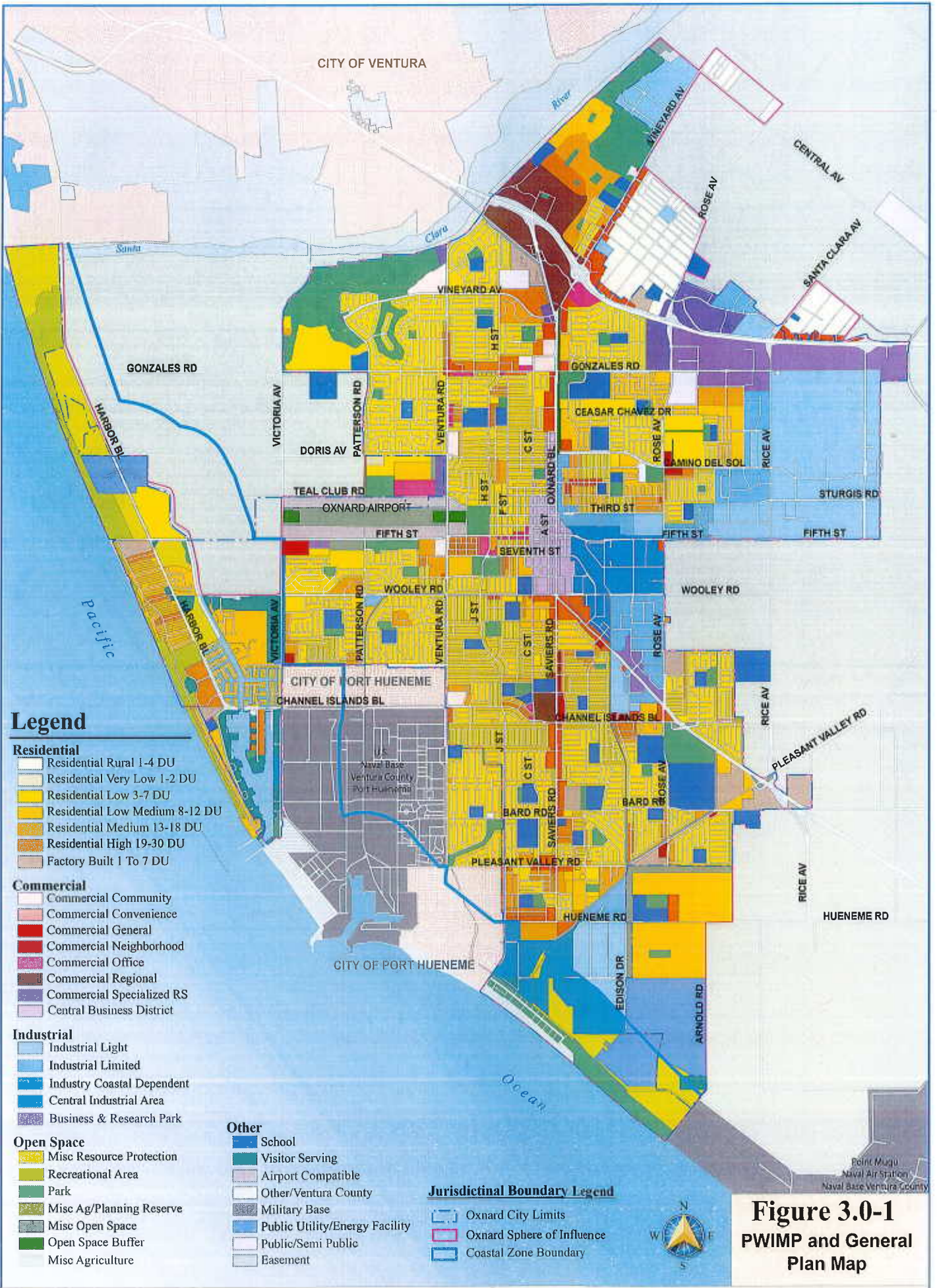
The Proposed Project is comprised of improvements to the City's Water Supply System, Recycled Water System, Wastewater System, and Stormwater System through build-out of the City's 2030 General Plan. The Proposed Project is located within the City limits of the City of Oxnard, portions of Ventura County, and on the Oxnard, California USGS 7.5 Minute Topographic Map. Coordinates: [34°11'29"N 119°10'57"W](#). Please also see attached Project Location Map.

Thank you for your cooperation and assistance. I look forward to your earliest possible reply. If we do not receive a request from you (or your organization) within 30 days, we will assume that you do not want to have a formal consultation and agree with our assessment that the Proposed Project would not have any impacts to Tribal Cultural Resources that you are aware of. If you have any questions, please feel free to contact me at (805) 385-8207 or at isidro.figueroa@oxnard.org.

Sincerely,

A handwritten signature in blue ink, appearing to read "Isidro Figueroa".

Isidro Figueroa
Principal Planner



Legend

Residential

- Residential Rural 1-4 DU
- Residential Very Low 1-2 DU
- Residential Low 3-7 DU
- Residential Low Medium 8-12 DU
- Residential Medium 13-18 DU
- Residential High 19-30 DU
- Factory Built 1 To 7 DU

Commercial

- Commercial Community
- Commercial Convenience
- Commercial General
- Commercial Neighborhood
- Commercial Office
- Commercial Regional
- Commercial Specialized RS
- Central Business District

Industrial

- Industrial Light
- Industrial Limited
- Industry Coastal Dependent
- Central Industrial Area
- Business & Research Park

Open Space

- Misc Resource Protection
- Recreational Area
- Park
- Misc Ag/Planning Reserve
- Misc Open Space
- Open Space Buffer
- Misc Agriculture

Other

- School
- Visitor Serving
- Airport Compatible
- Other/Ventura County
- Military Base
- Public Utility/Energy Facility
- Public/Semi Public
- Basement

Jurisdictional Boundary Legend

- Oxnard City Limits
- Oxnard Sphere of Influence
- Coastal Zone Boundary

**Figure 3.0-1
PWIMP and General
Plan Map**

Source: City of Oxnard GIS
Created By: City of Oxnard Planning & Environmental Services, 11-2005



Development Services

Planning Division
214 South C Street
Oxnard, California 93030
(805) 385-7858
Fax (805) 385-7417



April 30, 2018

Barbareno Ventureno Band of Mission Indians
Raudel Joe Banuelos, Jr.
331 Mira Flores Court
Camarillo, CA 93005

Subject: Request for Government-to-Government Consultation under Assembly Bill 52 (AB-52) for the City of Oxnard's Proposed Public Works Integrated Master Plan

Dear Raudel Joe Banuelos, Jr.:

The City of Oxnard (City) is requesting a formal government-to-government consultation with your organization to discuss the City's Proposed Public Works Integrated Master Plan (Proposed Project) and the potential that the Proposed Project could have on Tribal Cultural Resources.

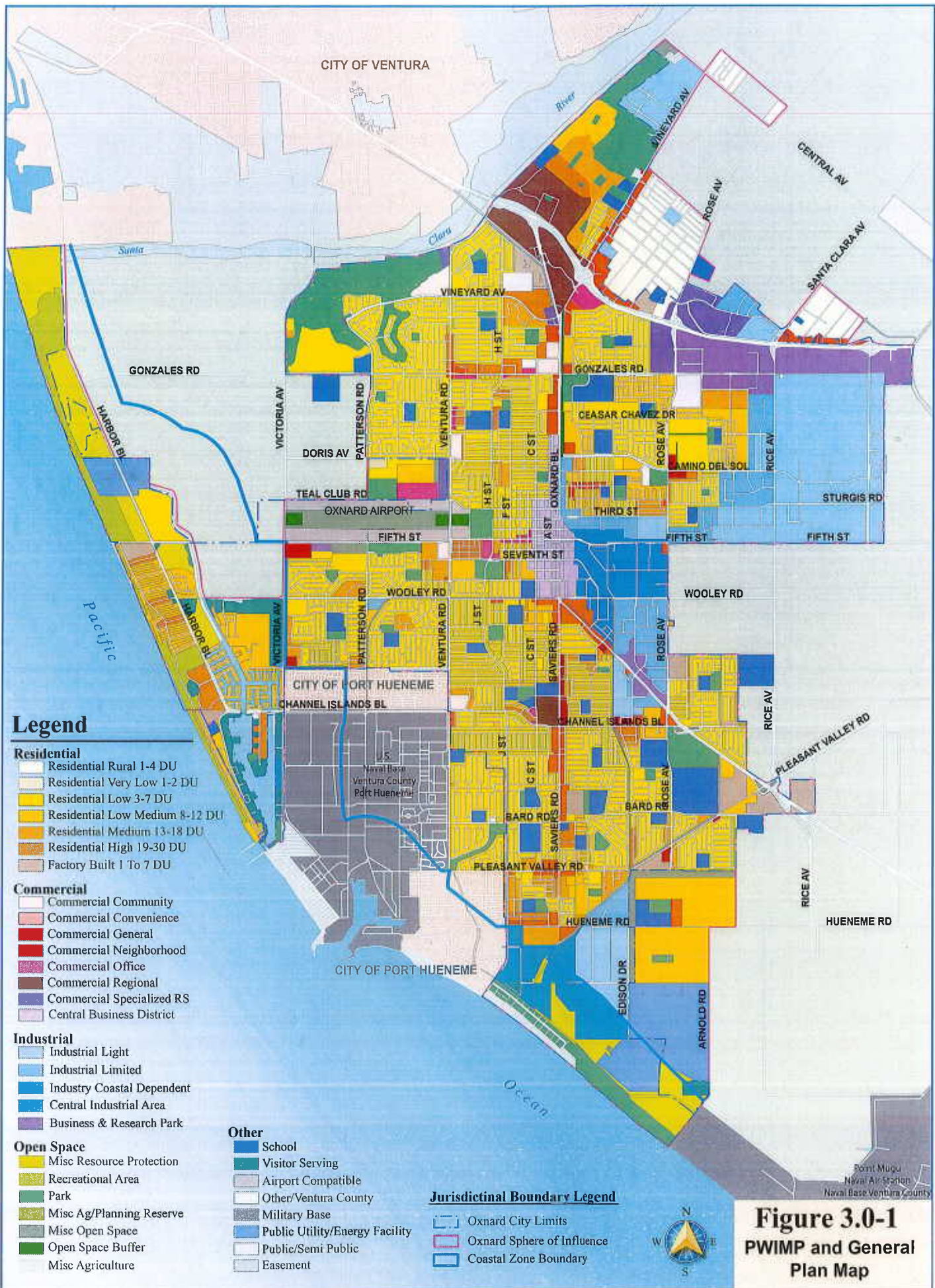
The Proposed Project is comprised of improvements to the City's Water Supply System, Recycled Water System, Wastewater System, and Stormwater System through build-out of the City's 2030 General Plan. The Proposed Project is located within the City limits of the City of Oxnard, portions of Ventura County, and on the Oxnard, California USGS 7.5 Minute Topographic Map. Coordinates: [34°11'29"N 119°10'57"W](#). Please also see attached Project Location Map.

Thank you for your cooperation and assistance. I look forward to your earliest possible reply. If we do not receive a request from you (or your organization) within 30 days, we will assume that you do not want to have a formal consultation and agree with our assessment that the Proposed Project would not have any impacts to Tribal Cultural Resources that you are aware of. If you have any questions, please feel free to contact me at (805) 385-8207 or at isidro.figueroa@oxnard.org.

Sincerely,

A handwritten signature in blue ink, appearing to read "Isidro Figueroa".

Isidro Figueroa
Principal Planner



Source: City of Oxnard GIS
 Created By: City of Oxnard Planning & Environmental Services, 11-2005

Development Services

Planning Division
214 South C Street
Oxnard, California 93030
(805) 385-7858
Fax (805) 385-7417



April 30, 2018

Barbareno Ventureno Band of Mission Indians
Patrick Tumamait-Stenslie
992 El Camino Corto
Ojai, CA 93023

Subject: Request for Government-to-Government Consultation under Assembly Bill 52 (AB-52) for the City of Oxnard's Proposed Public Works Integrated Master Plan

Dear Patrick Tumamait-Stenslie:

The City of Oxnard (City) is requesting a formal government-to-government consultation with your organization to discuss the City's Proposed Public Works Integrated Master Plan (Proposed Project) and the potential that the Proposed Project could have on Tribal Cultural Resources.

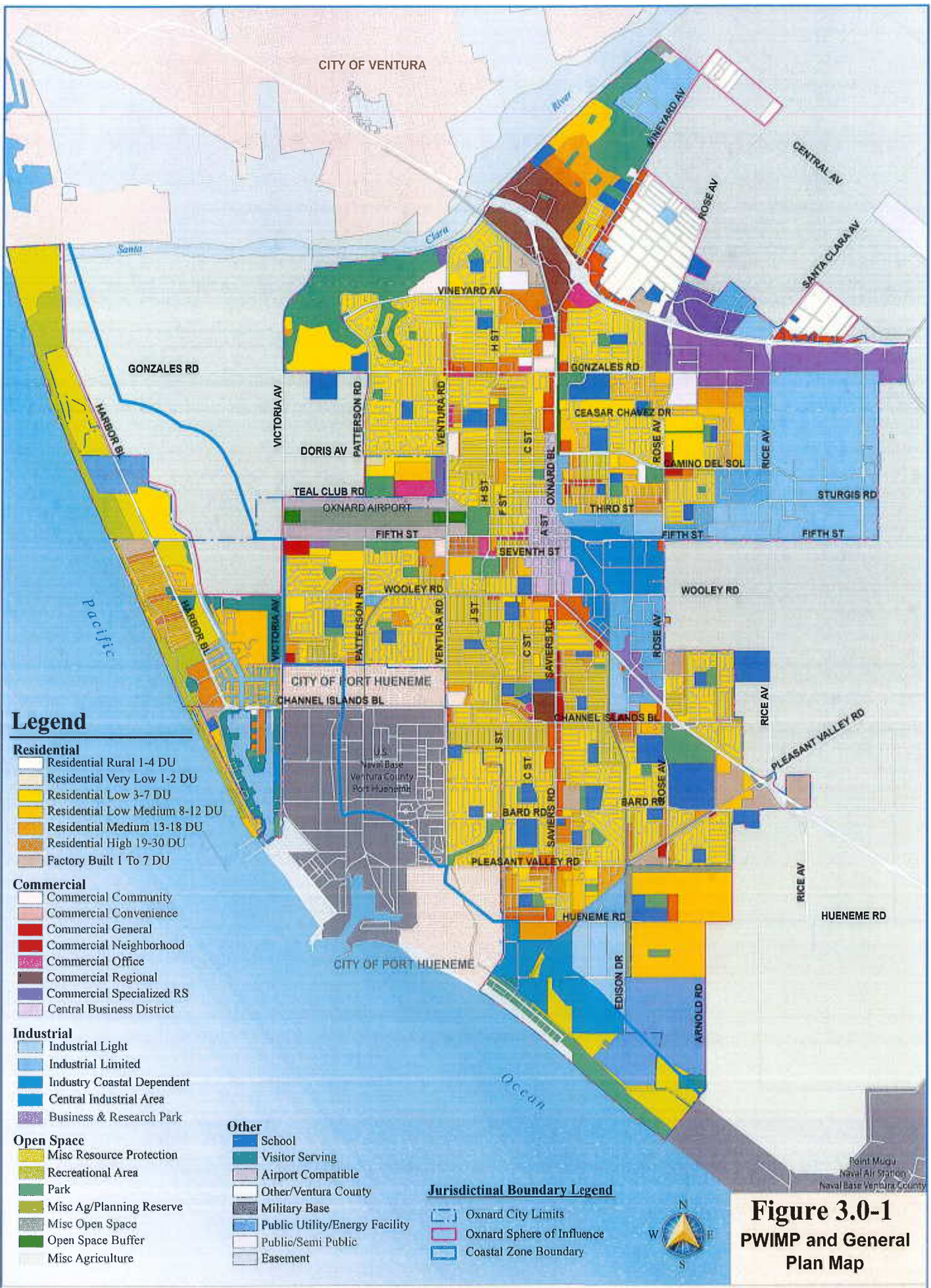
The Proposed Project is comprised of improvements to the City's Water Supply System, Recycled Water System, Wastewater System, and Stormwater System through build-out of the City's 2030 General Plan. The Proposed Project is located within the City limits of the City of Oxnard, portions of Ventura County, and on the Oxnard, California USGS 7.5 Minute Topographic Map. Coordinates: [34°11'29"N](#) [119°10'57"W](#). Please also see attached Project Location Map.

Thank you for your cooperation and assistance. I look forward to your earliest possible reply. If we do not receive a request from you (or your organization) within 30 days, we will assume that you do not want to have a formal consultation and agree with our assessment that the Proposed Project would not have any impacts to Tribal Cultural Resources that you are aware of. If you have any questions, please feel free to contact me at (805) 385-8207 or at isidro.figueroa@oxnard.org.

Sincerely,

A handwritten signature in blue ink, appearing to read "Isidro Figueroa".

Isidro Figueroa
Principal Planner



Legend

- Residential**
 - Residential Rural 1-4 DU
 - Residential Very Low 1-2 DU
 - Residential Low 3-7 DU
 - Residential Low Medium 8-12 DU
 - Residential Medium 13-18 DU
 - Residential High 19-30 DU
 - Factory Built 1 To 7 DU
- Commercial**
 - Commercial Community
 - Commercial Convenience
 - Commercial General
 - Commercial Neighborhood
 - Commercial Office
 - Commercial Regional
 - Commercial Specialized RS
 - Central Business District
- Industrial**
 - Industrial Light
 - Industrial Limited
 - Industry Coastal Dependent
 - Central Industrial Area
 - Business & Research Park
- Open Space**
 - Misc Resource Protection
 - Recreational Area
 - Park
 - Misc Ag/Planning Reserve
 - Misc Open Space
 - Open Space Buffer
 - Misc Agriculture
- Other**
 - School
 - Visitor Serving
 - Airport Compatible
 - Other/Ventura County
 - Military Base
 - Public Utility/Energy Facility
 - Public/Semi Public
 - Easement

- Jurisdictional Boundary Legend**
- Oxnard City Limits
 - Oxnard Sphere of Influence
 - Coastal Zone Boundary



**Figure 3.0-1
PWIMP and General
Plan Map**

Source: City of Oxnard GIS
Created By: City of Oxnard Planning & Environmental Services, 11-2005

Development Services

Planning Division
214 South C Street
Oxnard, California 93030
(805) 385-7858
Fax (805) 385-7417



April 30, 2018

Barbareno Ventureno Band of Mission Indians
Julie Lynn Tumamait-Stenslie, Chair
365 North Poli Avenue
Ojai, CA 93023

Subject: Request for Government-to-Government Consultation under Assembly Bill 52 (AB-52) for the City of Oxnard's Proposed Public Works Integrated Master Plan

Dear Julie Lynn Tumamait-Stenslie:

The City of Oxnard (City) is requesting a formal government-to-government consultation with your organization to discuss the City's Proposed Public Works Integrated Master Plan (Proposed Project) and the potential that the Proposed Project could have on Tribal Cultural Resources.

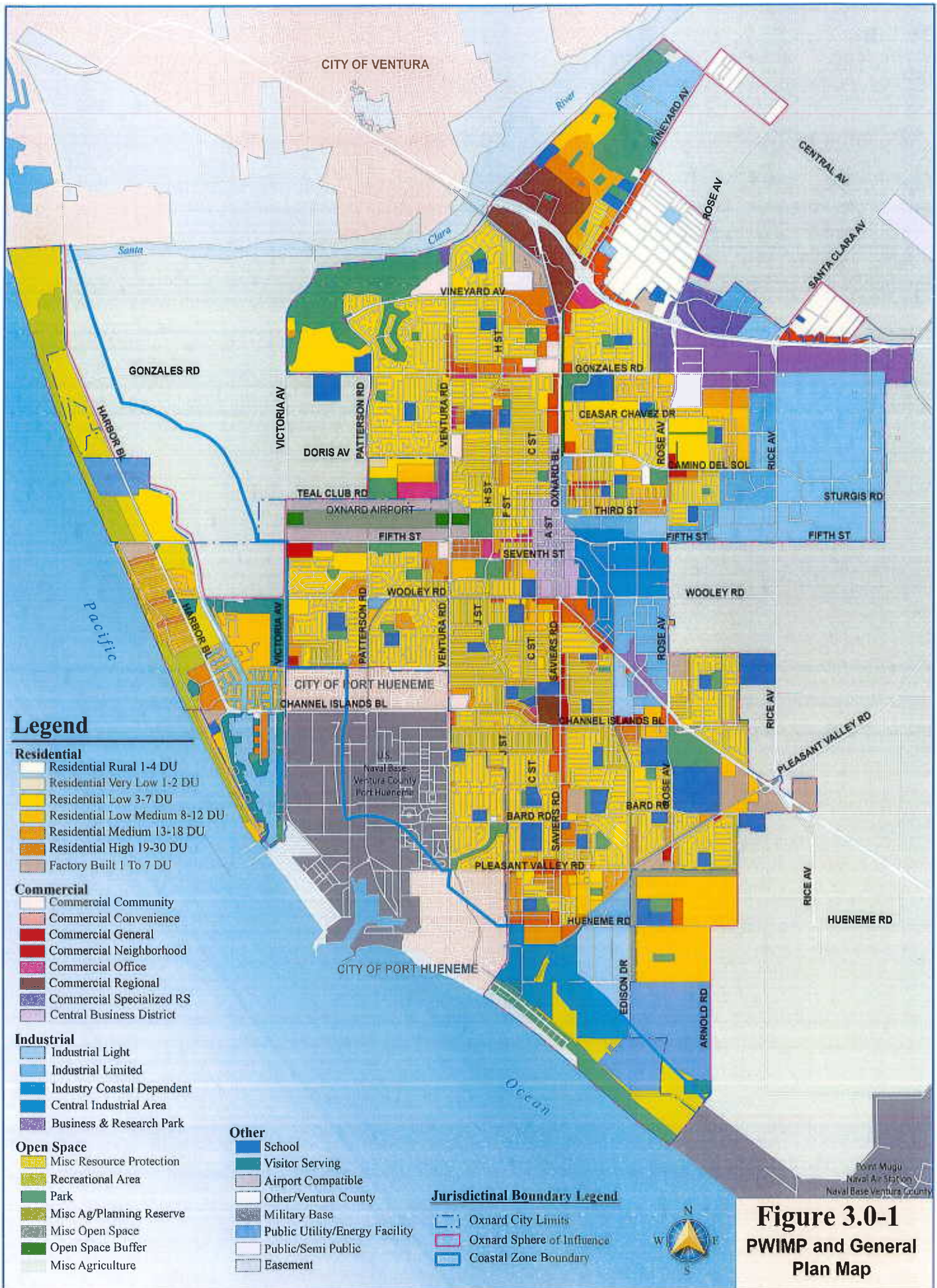
The Proposed Project is comprised of improvements to the City's Water Supply System, Recycled Water System, Wastewater System, and Stormwater System through build-out of the City's 2030 General Plan. The Proposed Project is located within the City limits of the City of Oxnard, portions of Ventura County, and on the Oxnard, California USGS 7.5 Minute Topographic Map. Coordinates: [34°11'29"N 119°10'57"W](#). Please also see attached Project Location Map.

Thank you for your cooperation and assistance. I look forward to your earliest possible reply. If we do not receive a request from you (or your organization) within 30 days, we will assume that you do not want to have a formal consultation and agree with our assessment that the Proposed Project would not have any impacts to Tribal Cultural Resources that you are aware of. If you have any questions, please feel free to contact me at (805) 385-8207 or at isidro.figueroa@oxnard.org.

Sincerely,

A handwritten signature in blue ink, appearing to read "Isidro Figueroa". The signature is stylized and includes a long horizontal stroke extending to the right.

Isidro Figueroa
Principal Planner



Source: City of Oxnard GIS
 Created By: City of Oxnard Planning & Environmental Services, 11-2005



Development Services

Planning Division
214 South C Street
Oxnard, California 93030
(805) 385-7858
Fax (805) 385-7417



April 30, 2018

Barbareno Ventureno Band of Mission Indians
Eleanor Arrellanes
P.O. Box 5687
Ventura, CA 93005

Subject: Request for Government-to-Government Consultation under Assembly Bill 52 (AB-52) for the City of Oxnard's Proposed Public Works Integrated Master Plan

Dear Eleanor Arrellanes:

The City of Oxnard (City) is requesting a formal government-to-government consultation with your organization to discuss the City's Proposed Public Works Integrated Master Plan (Proposed Project) and the potential that the Proposed Project could have on Tribal Cultural Resources.

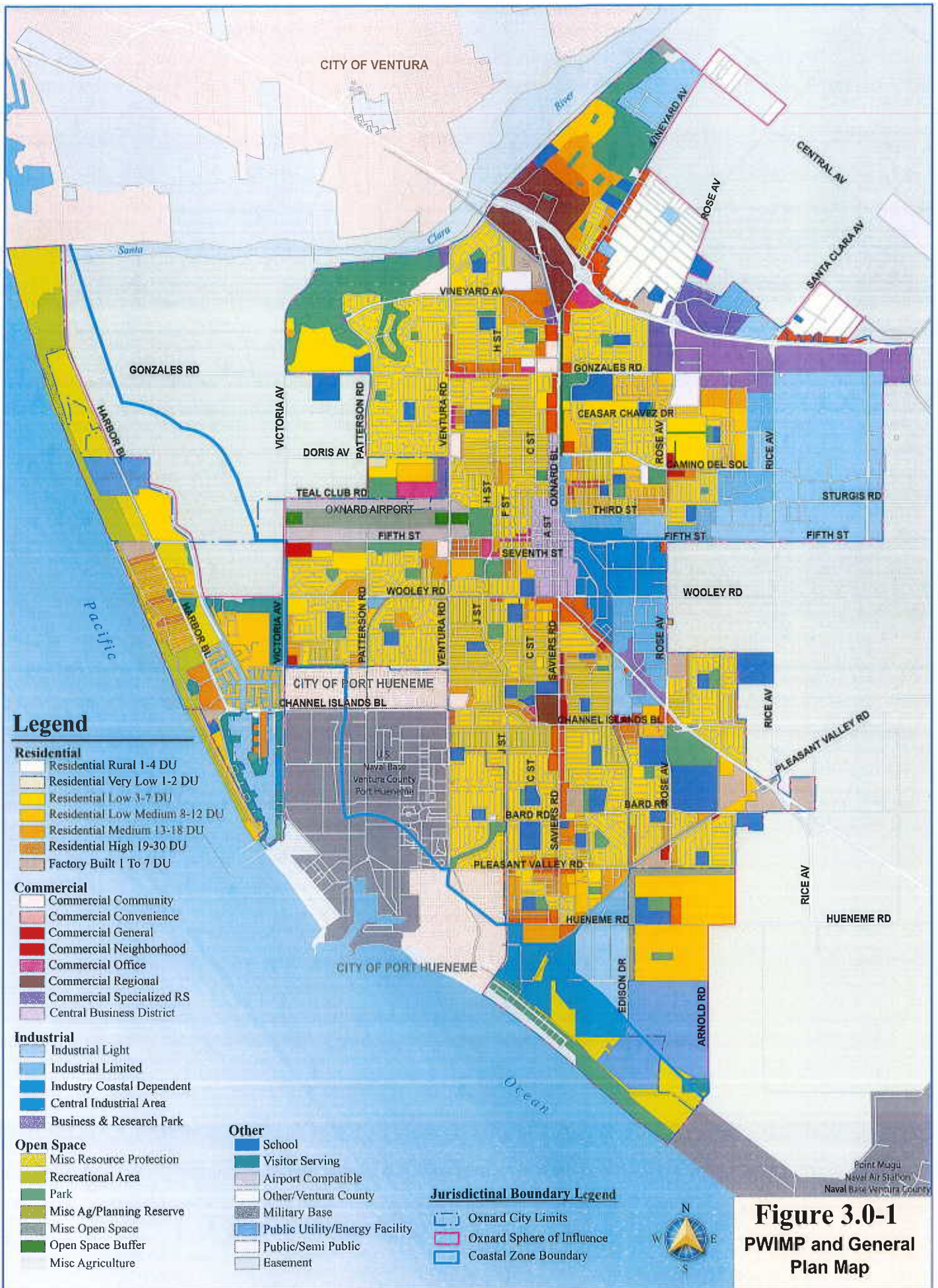
The Proposed Project is comprised of improvements to the City's Water Supply System, Recycled Water System, Wastewater System, and Stormwater System through build-out of the City's 2030 General Plan. The Proposed Project is located within the City limits of the City of Oxnard, portions of Ventura County, and on the Oxnard, California USGS 7.5 Minute Topographic Map. Coordinates: [34°11'29"N 119°10'57"W](#). Please also see attached Project Location Map.

Thank you for your cooperation and assistance. I look forward to your earliest possible reply. If we do not receive a request from you (or your organization) within 30 days, we will assume that you do not want to have a formal consultation and agree with our assessment that the Proposed Project would not have any impacts to Tribal Cultural Resources that you are aware of. If you have any questions, please feel free to contact me at (805) 385-8207 or at isidro.figueroa@oxnard.org.

Sincerely,

A handwritten signature in blue ink, appearing to read "Isidro Figueroa".

Isidro Figueroa
Principal Planner



Source: City of Oxnard GIS
 Created By: City of Oxnard Planning & Environmental Services, 11-2005

0 1 2 3 4 Miles