

RECEIVED WITH FEE
RECEIPT # 15144946

0321-562

MAR 09 2021

CEQA Transmittal #2857

Submitted to Department	3/9/2021 1:27:35 PM by COWLING, CARI M	MARY B. BEDARD AUDITOR CONTROLLER-COUNTY CLERK BY <u>RPM</u> DEPUTY
-------------------------	--	---

Enter CEQA Information

Lead Agency: KERN COUNTY PLANNING AND NATURAL RESOURCES DEPARTMENT

Project Title: PP13280 REVISIONS TO ZONING ORDINANCE 2020 (A) - OIL & GAS

Project Applicant Name: KERN COUNTY PLANNING AND NATURAL RESOURCES DEPARTMENT Phone Number: (661) 862-8600

Address: 2700 M STREET

City: BAKERSFIELD

State: CA

ZIP: 93301

Posting Period: 30 Days 45 Days Other 30

Project Applicant Type: Local Public Agency

Select Fee

- Notice of Intent
- Notice of Public Hearing
- Mitigated Negative Declaration/Negative Declaration
- Environmental Impact Report
- Other
- No Fish & Wildlife Fee
- Notice of Availability
- Notice of Preparation
- Notice of Exemption

Total: \$3,495.25

Proof of Payment

Please enter Proof of Payment: JV

Additional Information

Reference Number:

Notes:

Enter JV Information (if needed)

JV Sequence Number 765317 (/journalvouchers/CreateJV.aspx?jvHeaderId=765317)

CR - RRC
3/9/2021

Notice of Environmental Document
Posted by County Clerk on 3/9/2021
and for 30 days thereafter, Pursuant to
Section 21152(C), Public Resources Code

18734

Kern County
Clerks Office
1115 Truxtun Ave
Bakersfield CA 93301
661-868-3588

CEQA

County Clerk Fee
#18736

1 @ \$50.000
\$50.00

NOD w/ EIR
#18736

1 @ \$3,445.250
\$3,445.25

Total

\$3,495.25

JV #765317

\$3,495.25

Change

\$0.00

ORDER NO: 433325
MAIL
3/9/2021 3:20:02 PM
BAKERSFIELD
REBECCA ROBERTS-MARTIN

RECEIVED WITH FEE
RECEIPT # 15144944

FILED
KERN COUNTY

MAR 09 2021

NOTICE OF DETERMINATION
(CALIFORNIA ENVIRONMENTAL QUALITY ACT OF 1970)

MARY B. BEDARD
AUDITOR CONTROLLER-COUNTY CLERK
BY RM DEPUTY

TO WHOM IT MAY CONCERN:

1. The Board of Supervisors of the County of Kern has approved the following described project in the County of Kern, State of California:

- a. Applicant, or sponsoring agency or department: Kern County Planning and Natural Resources Department; Western State Petroleum Association (WSPA); California Independent Petroleum Association; (CIPA) (PP13280);
- b. Name of Project: Revisions to Title 19 - Kern County Ordinance Code (2020A), focused on Local Permitting of Oil and Gas Activities (SCH # 2013081079)
- c. Street Address/Cross-Street of Project: Countywide

Map of Project (if no street address): Attached

- d. Description of Project (1) Revisions to the Kern County Zoning Ordinance – 2020(A). Proposed text amendments to various Chapters of Title 19 (Kern County Zoning Ordinance) to reconsider implementation of a land use approval process for oil and gas exploration, extraction, operations, and production activities. Proposed revisions include, but not limited, site development standards and review process through the following:

- (a) Removing the "Unrestricted Drilling" Section in Chapter 19.98 and amending the "Drilling by Ministerial Permit" and "Drilling by Conditional Use Permit" Sections
- (b) Establishing "Tier Area" maps to identify scope of existing and future oil and gas activities and type of permit required;
- (c) Establishing an Oil and Gas Conformity Review and Minor Activity Review, as part of the "Drilling by Ministerial Permit" Section, to ensure compliance with proposed Implementation Standards and Conditions;
- (d) Establishing Implementation Standards and Conditions Section;
- (e) Establishing requirements for property owner signature on site plans with split estate ownership, in some instances; and
- (f) Revising various Chapters within the Zoning Ordinance to ensure consistency with proposed requirements of Chapter 19.98. These Chapters include:
 - 19.08 - Interpretations and General Standards;
 - 19.12 - Exclusive Agriculture (A) District;
 - 19.14 - Limited Agriculture (A-1) District;
 - 19.26 - Mobilehome Park (MP) District;
 - 19.38 - Medium Industrial (M-2) District;
 - 19.40 - Heavy Industrial (M-3) District;

Notice of Environmental Document
Posted by County Clerk on 3/9/2021
and for 30 days thereafter, Pursuant to
Section 21152(C), Public Resources Code

18734

MAR 09 2021

MARY B. BEDARD
AUDITOR CONTROLLER-COUNTY CLERK
BY _____ DEPUTY

- 19.44 - Open Space (OS) District;
- 19.46 - Natural Resources (NR) District;
- 19.48 - Drilling Island (DI) District;
- 19.50 - Floodplain Primary District;
- 19.66 - Petroleum Extraction (PE) Combining District;
- 19.81 - Outdoor Lighting (Dark Skies Ordinance);
- 19.88 - Hillside Development;
- 19.102 - Permit Procedures; and
- 19.108 - Nonconforming Uses, Structures, and Lots;

(2) Several sites within the Project Area are listed by CalEPA on the Cortese List, as identified in the Final Supplemental Recirculated Environmental Impact Report (2020/2021) (<https://kernplanning.com/SREIR2020-oil-gas-zoning-revisions/>) on 2.3 million acres located Countywide

(3) Final Supplemental Recirculated Environmental Impact Report (2020/2021) including: Findings of Fact pursuant to CEQA Guidelines Section 15091; Statements of Overriding Considerations pursuant to CEQA Guidelines Section 15093; and Mitigation Monitoring and Reporting Program

2. Approval – Summary of Proceedings:

Adoption date March 8, 2021, Item No. 1 9:00 a.m.

3. The Board of Supervisors of the County of Kern has determined that the project in its approved form will have a significant effect on the environment.

4. A Supplemental Recirculated Environmental Impact Report (SREIR) and a Mitigation Measure Monitoring Program were prepared pursuant to State CEQA Guidelines Section 15164, and a Mitigation Measure Monitoring Program were prepared pursuant to CEQA and the State CEQA Guidelines and were received and considered by this Board as required by the State CEQA Guidelines.

5. Mitigation measures and a Mitigation Measure Monitoring Program were made as conditions of approval of the project. Findings were made pursuant to Section 15091 of the State CEQA Guidelines. A Statement of Overriding Considerations was adopted for the project, pursuant to Section 15093 of the State CEQA Guidelines.

6. A copy of the SREIR may be examined by any interested person during regular business hours at the following location: Kern County Administrative Center, 1115 Truxtun Avenue, Fifth Floor, Bakersfield, California 93301, telephone no. (661) 868-3585

(Or)

Kern County Planning and Natural Resources Department, 2700 "M" Street, Suite 100, Bakersfield, California 93301, telephone no. (661) 862-8600

(Or)

at <https://kernplanning.com/SREIR2020-oil-gas-zoning-revisions/>

Dated this 9th day of March, 2021.

This Notice of Determination is filed on _____

Lorelei H. Oviatt, AICP, Director
Planning and Natural Resources Department
County of Kern, State of California

Lorelei H. Oviatt

Telephone No. 862-8600

By: _____

CH:cc (03/09/2021)

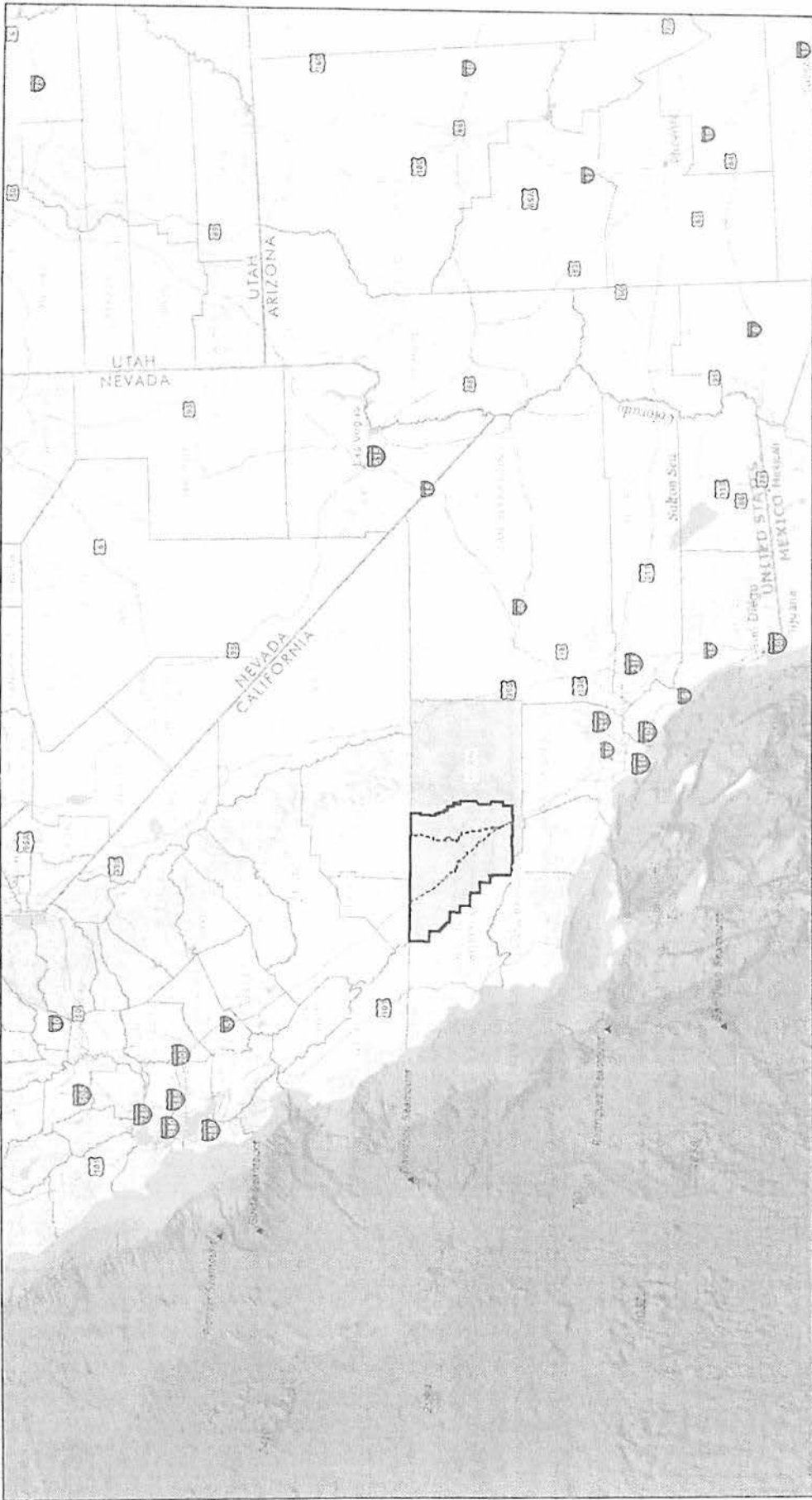


Figure 3-2
Regional Location Map

October 2020

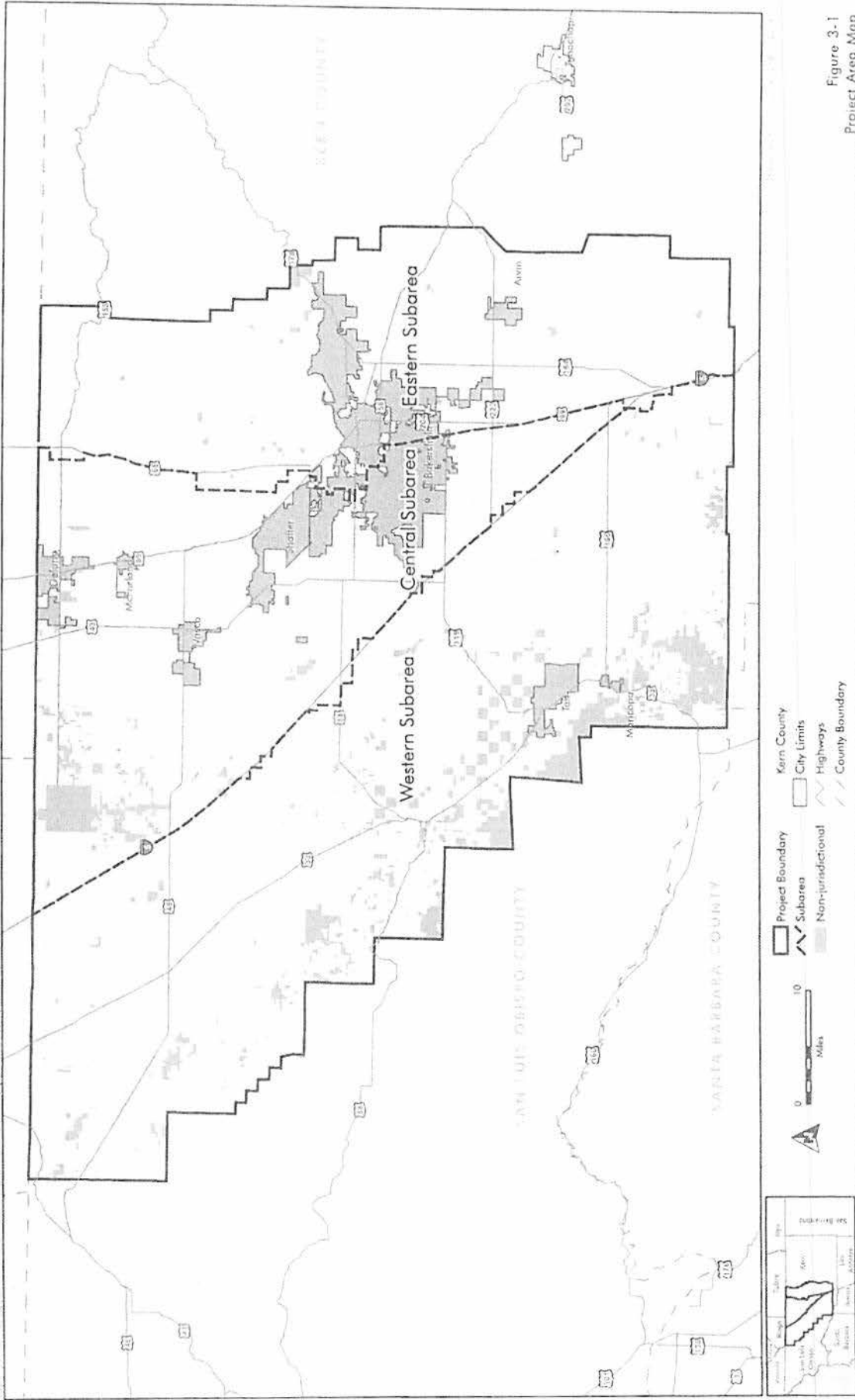


Figure 3-1
Project Area Map

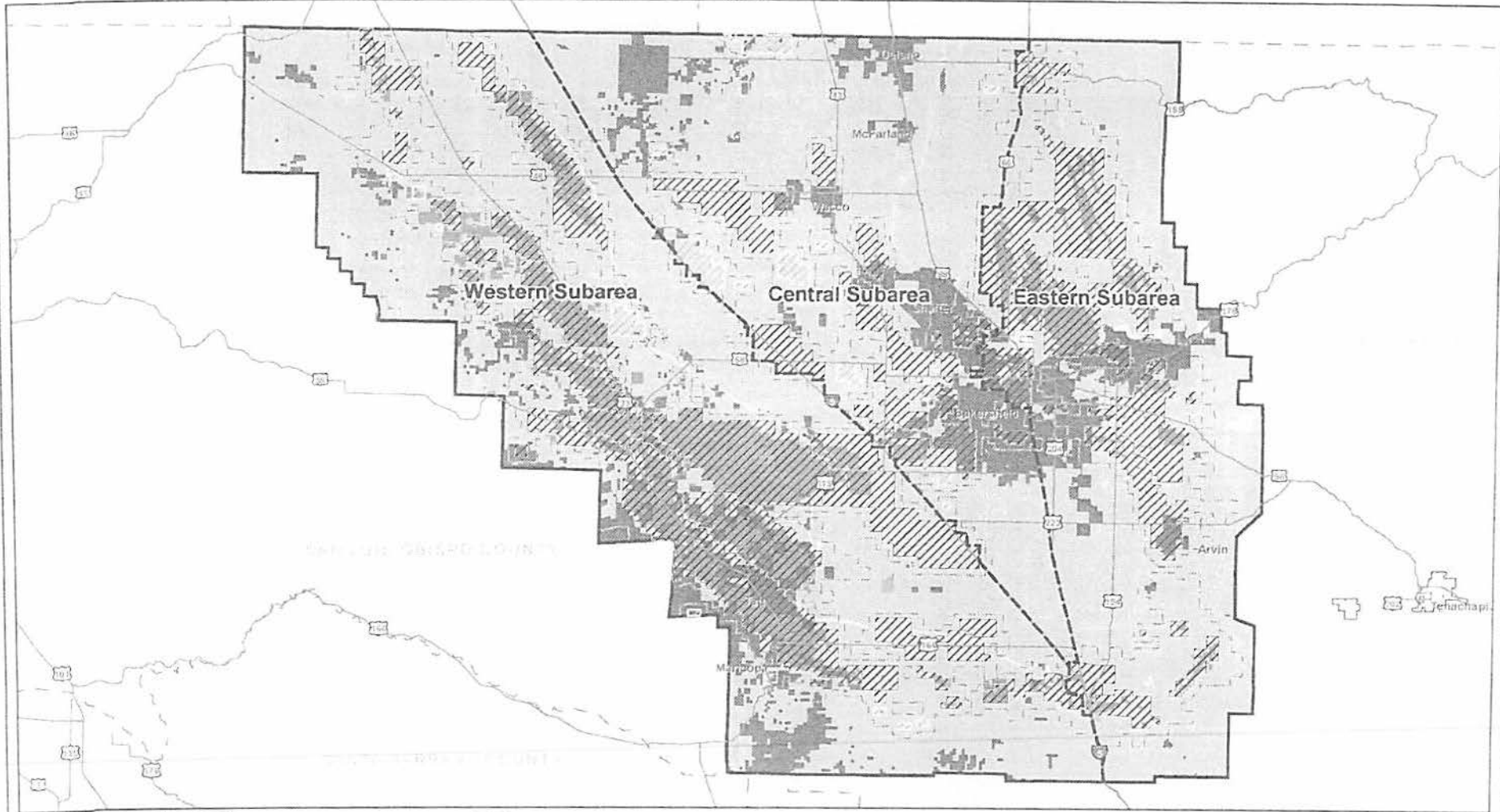
October 2020

Draft Supplemental Recirculated EIR (October 2020)
Revisions to the Kern County Zoning Ordinance - 7020A

Draft Supplemental Recirculated Environmental Impact Report
 for Revisions to Title 19 - Kern County Zoning Ordinance (2020-A)
 Focused on Oil and Gas Local Permitting



Kern County
 Planning and Natural
 Resources Department



- | | | | |
|--------------|-------------|---|--------------------|
| Project Area | Kern County | CalGEM Administrative Well Field Boundaries | Tier Levels |
| Subarea | City Limits | CalGEM Administrative Well Field Boundaries (Abd) | Tier 1 |
| Core Area | Highways | County Boundary | Tier 2 |
| | | | Tier 3 |
| | | | Tier 4 |
| | | | Tier 5 |
| | | | Non-jurisdictional |

Data Source: Kern County, 2/1/2019, ES&B 2019

Figure 19.98.015
Oil and Gas Activities
Boundary Area



State of California - Department of Fish and Wildlife
2020 ENVIRONMENTAL FILING FEE CASH RECEIPT
 DFW 753.5a (Rev. 12/01/19) Previously DFG 753.5a

RECEIPT NUMBER: 15 — 03092021 — 15144946
STATE CLEARINGHOUSE NUMBER (if applicable)

SEE INSTRUCTIONS ON REVERSE. TYPE OR PRINT CLEARLY.

LEAD AGENCY KERN COUNTY PLANNING AND NATURAL RESOURCES	LEAD AGENCY EMAIL	DATE 3/9/2021
COUNTY/STATE AGENCY OF FILING Kern	DOCUMENT NUMBER 18736	

PROJECT TITLE
PP13280 REVISIONS TO ZONING ORDINANCE 2020 (A) - OIL & GAS

PROJECT APPLICANT NAME KERN COUNTY PLANNING AND NATURAL RESOURCES	PROJECT APPLICANT EMAIL	PHONE NUMBER (661) 862-8600
--	-------------------------	---------------------------------

PROJECT APPLICANT ADDRESS 2700 M STREET	CITY BAKERSFIELD	STATE CA	ZIP CODE 93301
--	---------------------	-------------	-------------------

PROJECT APPLICANT (check appropriate box)


Local Public Agency
 School District
 Other Special District
 State Agency
 Private Entity

CHECK APPLICABLE FEES:

<input checked="" type="checkbox"/> Environmental Impact Report (EIR)	\$3,343.25	\$	<u>3,343.25</u>
<input type="checkbox"/> Mitigated/Negative Declaration (MND)(ND)	\$2,406.75	\$	<u>0.00</u>
<input type="checkbox"/> Certified Regulatory Program document (CRP)	\$1,136.50	\$	<u>0.00</u>
<input type="checkbox"/> Exempt from fee			
<input type="checkbox"/> Notice of Exemption (attach)			
<input type="checkbox"/> CDFW No Effect Determination (attach)			
<input type="checkbox"/> Fee previously paid (attach previously issued cash receipt copy)			
<hr/>			
<input type="checkbox"/> Water Right Application or Petition Fee (State Water Resources Control Board only)	\$850.00	\$	<u>0.00</u>
<input checked="" type="checkbox"/> County documentary handling fee		\$	<u>50.00</u>
<input type="checkbox"/> Other _____		\$	<u> </u>

PAYMENT METHOD:

Cash
 Credit
 Check
 Other
 TOTAL RECEIVED
 \$ 3,495.25

SIGNATURE X 	AGENCY OF FILING PRINTED NAME AND TITLE R. ROBERTS-MARTIN, KERN COUNTY CLERK, FSS
--	--