

APPENDIX C

Correspondence

- Notice of Availability
- Distribution List
- Interested Party Matrix
- Example Interested Party Letter
- NAHC Records Search
- Example Tribal Consultation Letter



June 24, 2022

To: Responsible Agencies, Trustee Agencies, Stakeholders, General Public, and Interested Persons

From: City of Inglewood, Planning Division
One W. Manchester Boulevard, 4th Floor
Inglewood, CA 90301

Subject: Notice of Availability of an Environmental Assessment and Section 4(f) Evaluation for the Inglewood Transit Connector Project

The Federal Transit Administration (FTA) in coordination with the City of Inglewood and the Los Angeles County Metropolitan Transportation Authority (LACMTA) are proposing to construct the Inglewood Transit Connector Project (proposed Project) to address projected future congestion, improve overall mobility and levels of service, and advance the City's sustainability goals. The FTA is the federal lead agency pursuant to the National Environmental Policy Act (NEPA). The Environmental Assessment (EA) was prepared at the direction and under the supervision of the City of Inglewood as the local lead agency. Based on information contained in this EA and any comments submitted, the FTA will determine whether environmental effects are substantial to warrant preparation of an Environmental Impact Statement. If the FTA decides there are no adverse effects, it will prepare and sign a Finding of No Significant Impact. The determination will be made available to the general public and all who have commented on this EA.

Project Location: The proposed Project is located entirely in the central portion of the City of Inglewood, east of the San Diego Freeway (Interstate 405) and north of the Glen Anderson Freeway (Interstate 105) in Los Angeles County, California. As shown in Figure 1, the alignment would be primarily located within the public right-of-way along Market Street, Manchester Boulevard, and Prairie Avenue, with limited encroachments on adjacent private property.

Project Description: The proposed Automated Transit System, which is the Build Alternative, would include an approximately 1.6-mile long, elevated, guideway primarily located within the public right-of-way along Market Street, Manchester Boulevard, and Prairie Avenue. Three stations are proposed adjacent to the guideway on privately owned land that would be acquired as part of the proposed Project. The three stations include: (1) The Market Street/Florence Avenue station generally located between Market Street and Locust Street; (2) The Prairie Avenue/Pincay Drive station generally located at the intersection of Prairie Avenue and Pincay Drive; and (3) The Prairie Avenue/Hardy Street station located just north of the intersection of Prairie Avenue and Hardy Street. The proposed Project also includes a maintenance and storage facility (MSF) for the transit vehicles, two traction power substations for providing power to the system, and surface parking facilities at the Market Street/Florence Avenue station, the MSF, and at 150 Market Street. The proposed Project is planned to operate from 6:00 AM to 12:00 AM during the week and on weekends, with the possibility of extending operation hours as needed during special events. The proposed Project would open in time to operate for the 2028 Olympics.



The EA also addresses a No Build Alternative. The No Build Alternative provides the background transportation network, against which the Build Alternatives' impacts are identified and evaluated under the NEPA. The No Build Alternative does not include the proposed Automated Transit System. Specifically, the No Build Alternative reflects the reasonably foreseeable transportation network in 2027 and 2045 and includes the existing transportation network and planned transportation improvements that have been committed to and identified in the constrained LACMTA Metro Long Range Transportation Plan and the Southern California Association of Governments 2020-2045 Regional Transportation Plan/Sustainable Communities Strategy, as well as additional projects funded by Measure M, a sales tax initiative in Los Angeles County approved by voters in November 2016.

Public Review Period: The EA is being made available for public review for a 30-day period which begins on July 1, 2022 and closes on July 30, 2022. Public comments on the EA will be received during this period, and must be received or postmarked on or before July 30, 2022. The City has created a virtual meeting room to describe the proposed Project and EA contents in lieu of a public meeting. The virtual meeting room can be viewed at <https://inglewoodtransitconnector.com/>. The website includes Spanish translations and the ability to submit comments on the EA.

Electronic versions of the EA and all documents referenced in the EA may be viewed at the following locations:

<https://www.cityofinglewood.org/1016/Environmental-Documents>

<https://envisioninglewood.org/transportation-solutions/itc/>

Hardcopy versions of the EA may be viewed at the following locations:

- The Inglewood Public Works Department located in Inglewood City Hall at One West Manchester Boulevard.
- Inglewood Public Library located at 101 West Manchester Boulevard.
- Inglewood Senior Center located at 111 North Locust Street.

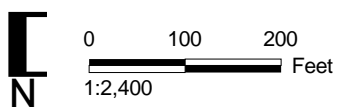
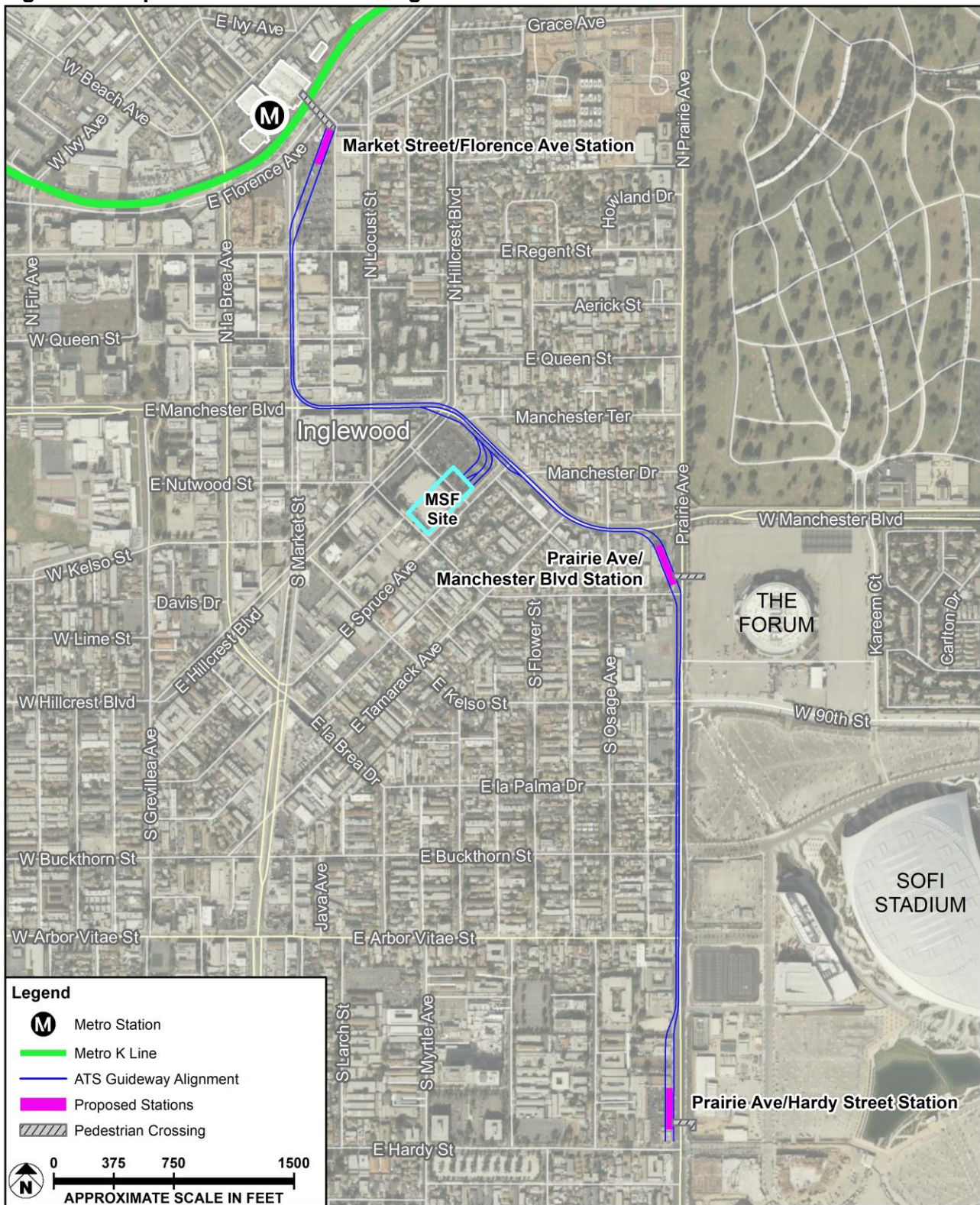
Comments may be submitted via email to inglewoodtransitconnector@cityofinglewood.org. In addition, comments may be mailed or emailed to the City of Inglewood or the FTA representative shown below:

Mr. Louis Atwell Public Works Director City of Inglewood One West Manchester Boulevard Inglewood, California 90301 Email: inglewoodtransitconnector@cityofinglewood.org Phone: (310) 412-5333	Charlene Lee-Lorenzo Director of the Los Angeles Metropolitan Office Federal Transit Administration, Region 9 Los Angeles Metropolitan Office 888 South Figueroa, Suite 440 Los Angeles, CA 90017-5467 Email: charlene.leelorenzo@dot.gov Phone: (213) 202-3952
--	---

Individuals who require special accommodation (American Sign Language interpreter, accessible seating, documentation in alternate formats, etc.) are requested to contact Mr. Louis Atwell at (310) 412-5333 or via email at inglewoodtransitconnector@cityofinglewood.org.

Thank you for your interest in this important transportation project.

Figure 1. Proposed Downtown Los Angeles Streetcar Route



AGENCY	Contact	Mailing Address	
		Street Address	City/State/Zip Code
Federal Agencies			
1	US Department of Transportation, Federal Aviation Administration	Dennis Roberts, Regional Administrator, FAA Western - Pacific Region	15000 Aviation Blvd Lawndale, CA 90261
2	U.S. Environmental Protection Agency	Steven Leonido-John, Director, Region 9 Southern California Field Office	600 Wilshire Blvd., Ste. 940 Los Angeles, CA 90017
3	Federal Transit Administration	Megan Blum, Environmental Protection Specialist, Office of Planning and Environment	1200 New Jersey Ave. Washington D.C., 20590
4	U.S. Fish and Wildlife Service	Paul Souza, Regional Director, Pacific Southwest Region	2177 Salk Ave., Ste. 250 Carlsbad, CA 92008
State Agencies			
5	State of California, Native American Heritage Commission	Gayle Totton, MA, PhD, Associate Governmental Program Analyst	1550 Harbor Blvd., Suite 100 West Sacramento, CA 95691
6	State of California, Department of Parks and Recreation, Office of Historic Preservation	Julianne Polanco, State Historic Preservation Officer	1725 23rd Street, Suite 100 Sacramento, CA 95816-7100
7	State of California, Public Utilities Commission	Daren Gilbert, Manager, Rail Transit Safety Branch, Safety and Enforcement Division	320 W 4th Street, Suite 500 Los Angeles, CA 90013
8	State of California, Department of Transportation	Miya Edmonson, IGR/CEQA Branch Chief	100 S. Main Street, MS 16 Los Angeles, CA 90012
9	Sacramento Fish and Wildlife Office	John Hell, Assisant Regional Director, External Affairs	2800 Cottage Way, Rm W-2605 Sacramento, CA 95825-1846
Regional Agencies			
10	West Basin Municipal Water District	Run Chen, Engineering Supervisor Shivaji Deshmukh, Assistant General Manager	17140 S Avalon Blvd #210 Carson, CA 90746
11	Southern California Association of Governments	Ping Chang, Acting Manager, Compliance and Performance Monitoring	900 Wilshire Blvd., Suite 1700 Los Angeles, CA 90017
12	South Coast Air Quality Management District	Daniel Garcia, Program Supervisor Planning, Rule Development & Area Sources	21865 Copley Drive Diamond Bar, CA 91765 - 4178
13	County Sanitation Districts of Los Angeles	Adriana Raza, Customer Service Specialist, Facilities Planning Department	1955 Workman Mill Road Whittier, CA 90601 - 1400
14	Los Angeles County Fire Department	Michael Y. Takeshita, Acting Chief, Forestry Division, Prevention Services Bureau	1320 North Eastern Avenue Los Angeles, CA 90063-3294
15	California Department of Transportation, Division of Aeronautics	Jeff Brown, Chief	MS 40 PO Box 942874 Sacramento, CA 94274-0001
16	California Department of Transportation, Planning Division	N/A	100 South Main Street, MS #16 Los Angeles, CA 90012
17	California Department of Water Resources	Karla Nemth, Director	P.O. Box 942836, Room 1115-1 Sacramento, CA 94236-0001
18	County of Los Angeles Fire Department, Forestry Division	Annie Duong	5823 Rickenbacker Road Commerce, CA 90040
19	County of Los Angeles, Chief Executive Office	Sachi Hamai	500 W. Temple Street Los Angeles, CA 90012
20	Golden State Water Company	Robert J. Sprawls, President and Chief Executive Officer	5839 Green Valley Circle, Suite #106 Culver City, CA 90230
21	Los Angeles County Department of Public Works	Susan Rowghani, Director of Water Engineering and Technical Services	PO Box 51111, Room 1336-B Los Angeles, CA 90051
22	Los Angeles County Department of Public Works, Water Resources Division	Angela R. George-Moody, Deputy Director	P.O. Box 1460 Alhambra CA 91802-1460
23	Los Angeles County Department of Regional Planning	Amy Bodek, Director of Planning	320 W. Temple Street, 13th Floor Los Angeles, CA 90012
24	Los Angeles Regional Water Quality Control Board	Renee Purdy, Supervisor, Environmental Program Manager	320 W 4th St #200 Los Angeles, CA 90013
25	Los Angeles Regional Water Quality Control Board	Chris Lopez	320 W 4th St #200 Los Angeles, CA 90013
26	Los Angeles World Airports, Facilities Planning Division	Evelyn Quintanilla	1 World Way Los Angeles, CA 90045
27	Sanitation Districts of Los Angeles County	Grace Robinson Hyde	1955 Workman Mill Road Whittier, CA 90601
28	Southern California Association of Governments (SCAG)	Kome Ajise, Director	900 Wilshire Blvd., Suite 1700 Los Angeles, CA 90017
29	Southern California Association of Governments (SCAG)	Ping Chang, Acting Manger for Environmental Compliance	899 Wilshire Blvd., Suite 1700 Los Angeles, CA 90016
30	Southern California Association of Governments (SCAG)	Darin Chidsey	900 Wilshire Blvd., Suite 1700 Los Angeles, CA 90017
31	South Coast Air Quality Management District (SCAQMD)	Michael O'Kelly, Acting Executive Officer	21865 Copley Drive Diamond Bar, CA 91765
32	South Coast Air Quality Management District (SCAQMD)	Lijin Sun, J.D. Program Supervisor CEQA	21865 Copley Drive Diamond Bar, CA 91765
33	South Coast Air Quality Management District (SCAQMD)	Michael Krause, CEQA Manger	21865 Copley Drive Diamond Bar, CA 91765
34	South Bay Cities Council of Governments (SBCCOG)	Steve Lantz, Transportation Director	20285 S. Western Ave Suite 100 Torrance, CA 90501
35	Southern California Edison South Bay Service Center	Christopher Thompson, Vice President	505 Maple Ave Torrance, CA 90503
36	Southern California Gas Company	Luis Ramirez, Pipeline Planning Assistant	9400 Oakdale Ave Chatsworth, CA 91311

	AGENCY	Contact	Mailing Address	
			Street Address	City/State/Zip Code
37	Southern California Gas Company	Gamaliel Vasquez	555 W 5th Street	Los Angeles, CA 90013
38	Native American Heritage Commission, Cultural and Environmental Department	Gayle Totton, Government Program Analyst	1550 Harbor Blvd., Suite 100	West Sacramento, CA 95691
39	Public Utilities Commission	Daren Gilbert	320 W 4th Street, Suite 500	Los Angeles, CA 90013
40	County Sanitation Districts of Los Angeles County	Adriana Raza	1955 Workman Mill Road	Whittier, CA 90601 - 1400
41	County of Los Angeles Fire Department	Michael Y. Takeshita	1320 North Eastern Avenue	Los Angeles, CA 90063-3294
Local Agencies				
42	Inglewood Unified School District	Jennifer S. Recine, Esq. Raphael Guzman, Director of Fiscal Services	401 S. Inglewood Avenue	Inglewood CA 90301
43	City of Inglewood Parks, Recreation and Library Services Department	Sabrina Barnes, Director	One Manchester Blvd	Inglewood, CA 90301
44	City of Inglewood, Economic and Community Development Department	Christopher E. Jackson, Senior Development Manager	One Manchester Blvd	Inglewood, CA 90301
Tribal Mailings				
45	Gabrielino Tongva Indians of California Tribal Council	Robert Dorame, Chairperson	P.O. Box 490	Bellflower, CA 90707
46	Gabrielino/Tongva Nation	Sandonne Goad, Chairperson	106 1/2 Judge John Aiso Street #231	Los Angeles, CA 90012
47	Gabrielino/Tongva San Gabriel Band of Mission Indians	Anthony Morales, Chairperson	P.O. Box 693	San Gabriel, CA 91778
48	Gabrielino-Tongva Tribe	Charles Alvarez, Chairperson	23454 Vanowen Street	West Hills, CA 91307
49	Santa Rosa Band of Cahuilla Indians	Lovina Redner, Tribal Chair	P.O. Box 391820	Anza, CA, 92539
50	Gabrielino Tongva Nation	Sandonne Goad, Chairperson	106 1/2 Judge John Aiso Street #231	Los Angeles, CA, 90012
51	Soboba Band of Luiseno Indians	Joseph Ontiveros	P.O. Box 487	San Jacinto, CA, 92581
52	Soboba Band of Luiseno Indians	Isaiah Vivanco, Chairperson	P.O. Box 487	San Jacinto, CA, 92581
53	Gabrielino Tongva Indians of California Tribal Council	Christina Conley, Tribal Consultant and Administrator	P.O. Box 941078	Simi Valley, CA, 93094
54	Gabrielino Band of Mission Indians-Kizh Nation	Andrew Salas, Chairman	P.O. Box 393	Covina, CA 91723
Transit Agencies				
55	Beach Cities Transit	Joyce Rooney, Transit Operations and Transportation Facilities Manager	415 Diamond Street	Redondo Beach, CA 90277
56	City of Gardena, Gtrans	Ernie Crespo, Director	13999 S. Western Avenue	Gardena, CA 90249
57	City of Los Angeles, Department of Transportation	Seleta Reynolds	100 S. Main Street	Los Angeles, CA 90012
58	Culver City Bus	Diana Chang, Transportation Planning Manager	4343 Duquesne Avenue	Culver City, CA 90232
59	Long Beach Transit	Lee Burner	1963 E. Anaheim Street	Long Beach, CA 90813
60	Long Beach Transit	Shirley Hsiao	1963 E. Anaheim Street	Long Beach, CA 90813
61	Los Angeles County Metropolitan Transportation Authority, Environmental Services Department	Emmanuel Liban, Executive Officer	One Gateway Plaza	Los Angeles, CA 90012
62	Los Angeles County Metropolitan Transportation Authority, Service Planning / Scheduling Dept	Scott Greene, Transportation Planning Manager	One Gateway Plaza	Los Angeles, CA 90013
63	Los Angeles County Metropolitan Transportation Authority, Service Planning and Scheduling Dept	Joseph Forgiarini, Director	One Gateway Plaza	Los Angeles, CA 90014
64	Los Angeles County Metropolitan Transportation Authority, Transit Corridors Planning	David Mieger, Executive Officer	One Gateway Plaza	Los Angeles, CA 90015
65	Los Angeles County Metropolitan Transportation Authority, Transit Corridors Planning	Shine Ling, Manager Transportation Planning	One Gateway Plaza	Los Angeles, CA 90016
66	Torrance Transit	Kim Turner, GM/Transit Director	3031 Torrance Blvd	Torrance, CA 90503
Surrounding Jurisdictions				
67	City of El Segundo, Office of the City Manager	Greg Carpenter, City Manager	350 Main Street	El Segundo, CA 90245
68	City of Gardena, Community Development Department	Ed Medrano, Assistant Director	1700 W. 162nd Street	Gardena, CA 90247
69	City of Hawthorne, Office of the City Manager	Arnold Shadbeh	4455 W. 126th Street	Hawthorne, CA 90250
70	City of Hawthorne, Planning Department	Brian James, Director of Planning and Community Development	4455 W. 126th Street	Hawthorne, CA 90250
71	City of Lawndale	Sean M. Moore, Community Development Director	14717 Burin Avenue	Lawndale, CA 90260
72	City of Los Angeles, Department of Transportation	Eddie Guerrero & Thomas Corronza, Sr. Transportation Engineer	100 S. Main Street, 10th Floor	Los Angeles, CA 90012
73	City of Los Angeles, City Administrator	Richard Llewellyn	200 N. Main Street	Los Angeles, CA 90012
74	City of Los Angeles, Department of City Planning	Kevin Keller	200 N. Spring Street	Los Angeles, CA 90012
Interested Historic Parties				
75	California African American Museum	Cameron Shaw, Executive Director	600 State Drive, Exposition Park	Los Angeles, CA, 90037
76	California Preservation Foundation	Cindy Heitzman, Executive Director	101 The Embarcadero, Suite 120	San Francisco, CA, 94105
77	Historical Society of Centinela Valley	Diane Sambrano	7643 Midfield Avenue	Los Angeles, CA, 90045
78	Inglewood Historic Preservation Alliance	Anne Cheek LaRose, Executive Officer	7643 Midfield Avenue	Los Angeles, CA, 90045

AGENCY		Contact	Mailing Address	
			Street Address	City/State/Zip Code
79	Los Angeles Conservancy	Adrian Scott Fine, Directory of Advocacy	523 West Sixth Street, Suite 826	Los Angeles, CA, 90014
80	Los Angeles Historic Theatre Foundation	Tiffany Nitsche, President	P.O. Box 79172	Los Angeles, CA, 90079
81	National Trust for Historic Preservation	Katherine Malone-France, Chief Preservation Officer	2600 Virginia Way NW, Suite 1100	Washington D.C., 20037
Other Stakeholders - General Public				
82	The Silverstein Law Firm	Robert Silverstein	215 North Marengo Avenue, 3rd Floor	Pasadena, CA 91101-1504
83	Thomas Safran & Associates	Cedric Morris	11811 San Vicente Blvd.	Los Angeles, CA 90049
84	Fiesta Martin	Fiesta Martin	300 E Florence Ave	Inglewood, CA 90301
85	Antojitos Martin	Antojitos Martin	310 E Florence Ave	Inglewood, CA 90301
86	Aero Collective	Brion Moran	209 S Market St	Inglewood, CA 90301
87	City of Inglewood	Donnell Norwood	4641 W 63rd St	Los Angeles, CA 90043
88	LA Standard Newspaper	Jason Lewis		
89	-	Corazon Alfalar		
90	-	Judy Burns		
91	LA Sentinel	Meke Anderson		
92	-	Thomas Daley		
93	FASTSIGNS Inglewood/LAX	Eric Baines		
94	-	Richard Diaz		
95	Balfour Beatty	Shannon Lawrence		
96	-	Sondra Kelly		
97	-	William Harris		
98	-	Geraldo Martin		
99	-	Helen Mayfield		
100	-	Ora Lee Alex		
101	-	Mary Beal		
102	-	Michelle Patrick		
103	-	Joan Beck		
104	-	Ruth Tillett		
105	-	Edward Edwards		
106	-	C.M. Bryant		
107	BYD	Patrick Duan		
108	-	Daniel J. Coles		
109	-	Kathy Alston		
110	-	Steven Aquino		
111	-	Holly Tempo		
112	-	William Perez		
113	-	Juanita Greenwood		
114	-	Michael Garrett		
115	-	Ronald Curtis		
116	Advance America	Harriet Keyes		
117	-	Jess Fugen		
118	-	Ray Davis		
119	-	Willis Ag		
120	-	Maggie Ikemi		
121	-	Brenda Tillis		
122	-	Jim Bruck		
123	West Chesto Clergy	D. Webster		
124	-	Ajama Tychimba		
125	-	Michael Lu		
126	-	Barbara Rose		
127	BYD	Ben Juvjevich		
128	BYD	Jenny Jing		
129	-	Carolyn Fowler		
130	-	Gregory Beck		
131	-	Claire Buell		
132	-	Ted Buell		
133	H.O.P.E.	Linda Ricks		
134	-	Gary Kynard		
135	-	Doreen Hayward		
136	-	Alma Quijas		
137	-	Sylvester Milchete		
138	CTI Environmental	Walter Brown		
139	Torrance Transit	Mark MacDougall		
140	-	Michael Holmes		
141	-	Marla Camacho		
142	-	Charles Headley		
143	-			
144	KPFF Consulting Engineers	Neha Yadav		
145	Torrance Transit	David Mach		
146	Aero Collective	Andrew Crane		
147	Base	Michael Anderson		
148	-	Julie Vanessa Ervin		
149	-	Philip Buras		
150	-	Joey Davis		
151	-	Wilma Kaufman		
152	-	Scott Burns		
153	AECOM	Lynn Feng		
154	Torrance Transit System	Pamela Tang		

	AGENCY	Contact	Mailing Address	
			Street Address	City/State/Zip Code
155	-	Ted Dawes		
156	The Miracle Rester	Owen Smith		
157	-	Sheila Woods		
158	-	Yvette Darton		
159	-	Matthew Bilow (page 30)		
160	-	Hattie Mae Ervin		
161	Crenshaw Leadership Counsel	Brian J Bowens		
162	-	Virginia Lawrence		
163	-	Angela Gibson		
164	98th Place Block, Club "B"	Charles Gyden		
165	-	Barbara Taylor		
166	-	James Tomakice (page 32) check name		
167	WFG Financial Transamerica	D. Williams		
168	Los Angeles County Sup	Lacey Johnson		
169	Los Angeles County	Ridley Thomas		
170	Black Equities	Zach Zalben		
171	-	Ashiyir Pierson		
172	-	Michael Pinkett		
173	Hop Skip Drive	Qiana Patterson		
174	-	T. Bunn		
175	Monorail Society	Gerald Chernick		
176	-	Randal Curtis		
177	-	Erica Nelson		
178	-	Richard Purdy		
179	GLAAACC	Erick Holly		
180	The Miracle Inglewood	Owen Smith		
181	AERO Collective	Brion Moran		
182	AERO Collective	Andrew Crane		
183	Jamz Creamery	Jay Allen		
184	Inglewood Community Member	Jermaine Thompson		
185	Inglewood Community Member	Lamonte Lyons		
186	Inglewood Community Member	Patricia Douglas		
187	Sip and Sonder - Market St. Biz Owner	Amanda Thomas		
188	Philthy Ragz - Market St. Biz Owner	Gaynelle White		
189	From the Heart Pre-School	Betty Lucket		
190	Faithful Central Bible Church	Steve Johnson		
191	Faithful Central Bible Church	John Paul Foster		
192	Faithful Central Bible Church	George B. Thompson		
193	Faithful Central Bible Church	Crysal Mozell		
194	First Luthern Church Leadership Member	Elvia T. Matias		
195	First Luthern Church Leadership Member	Linda Amorin		
196	First Luthern Church Leadership Member	Carlos Cortez		
197	First Luthern Church Leadership Member	Laura C. Cortez		
198	First Luthern Church Leadership Member	Patrick Davies		
199	First Luthern Church Leadership Member	Felicia Beacham		
200	First Luthern Church Leadership Member	Jim Kelch		
201	First Luthern Church Leadership Member	Gail Kelch		
202	Gateway Los Angeles	Laurie Hughes		
203	Jan Perry for Supervisor	Jan Perry		
204	The Ruth Group	Bob Ruth		
205	LINX	Anna Kozma		

	AGENCY	Contact	Mailing Address	
			Street Address	City/State/Zip Code
206	LAWA	Stephanie Sampson		
207	LAT Investment	Bruce Nahid		
208	JPS	Brian Vandehy		
209	L + R Group	Ed Pomponio		
210	Hilton	Grant Coonley		
211	LA 2028	Marissa Pettys		
212	Four Points	Kym Myers		
213	Gateway Los Angeles	Calvin Beard		
214	Marriott	Jeff Hart		
215	Westin	Mark Goldrup		
216	LAR	Charles Babbet		
217	Holly Park Knolls	Gina Martinez		
218	Aero	Andrew Crane		
219	Comm	Gene Eldridge		
220	Resident	Chadonna McClain		
221	Briarwood	Bill West		
222	From the Heart	Betty Lockett		
223	Resident	Michael Prudent		
224	Resident	Latricee Prudent		
225	Market St. Property Owner	Viktor Simco		
226	Aero Collective	Brion Moran		
227	Ensbury Group	Miguel Padilla		
228	Resident	William Harris		
229	Erick Holly	Erick Holly		
230	The Miracle Theater	Owen Smith		
231	St. John Chrysostom	Father Chris Bazyouros		
232	La Cvente Spare	Tevell Johnson		
233	Inglewood Artist	Gary Green		
234	NAMCSC	Sharon Coleman		
235	Dr. Ctr Mror	Maxine Toler		
236	Resident	Jasmin Conner		
237	Owner	Robert Biggs		
238	Resident	M. Mitchell		
239	Southwest Airlines	Arturo Galvan Jr.		
240	Burns & Bouchard	Kristen Lonner		
241	Golding + Lamothe	Rae Lamothe		
242	Jenkins/Gales + Martinez	Ryan Gales		
243	LAWA	Chamberlain Duru		
244	Golding + Lamothe	Jonathan Golding		
245	Marathon Communications	Gabe Kramer		

	AGENCY	Contact	Mailing Address	
			Street Address	City/State/Zip Code
246	Synergy Global Housing	Malynda Seeger		
247	Compass	Jod Vendetle		
248	Westchester BID	John Ruhler		
249	AvAir Pros	Lori Peters		
250	LAWA	Stephanie Sampson		
251	Mimi Speaks	Mimi Donaldson		
252	Reason Foundation	Jon Graff		
253	Cedars Sinai Health System	Alicia Wachtel		
Parcels within 500 Feet				
254		4015021017	415 GRACE AVE	Inglewood CA 90301
255		4015021045	315 N HILLCREST BLVD	Inglewood CA 90301
256		4015021047	315 N HILLCREST BLVD	Inglewood CA 90301
257		4015021049	315 N HILLCREST BLVD	Inglewood CA 90301
258		4015021053	315 N HILLCREST BLVD	Inglewood CA 90301
259		4015021054	315 N HILLCREST BLVD	Inglewood CA 90301
260		4015021013	325 N HILLCREST BLVD	Inglewood CA 90301
261		4015021044	409 GRACE AVE	Inglewood CA 90301
262		4015021005	301 N HILLCREST BLVD	Inglewood CA 90301
263		4015021051	315 N HILLCREST BLVD	Inglewood CA 90301
264		4015021052	315 N HILLCREST BLVD	Inglewood CA 90301
265		4015021012	307 N HILLCREST BLVD	Inglewood CA 90301
266		4015021048	315 N HILLCREST BLVD	Inglewood CA 90301
267		4015021056	315 N HILLCREST BLVD	Inglewood CA 90301
268		4015021058	315 N HILLCREST BLVD	Inglewood CA 90301
269		4015021007	423 GRACE AVE	Inglewood CA 90301
270		4015021046	315 N HILLCREST BLVD	Inglewood CA 90301
271		4015021050	315 N HILLCREST BLVD	Inglewood CA 90301
272		4015021006	429 GRACE AVE	Inglewood CA 90301
273		4015021008	419 GRACE AVE	Inglewood CA 90301
274		4015021060	315 N HILLCREST BLVD	Inglewood CA 90301
275		4015021055	315 N HILLCREST BLVD	Inglewood CA 90301
276		4015021059	315 N HILLCREST BLVD	Inglewood CA 90301
277		4015021061	315 N HILLCREST BLVD	Inglewood CA 90301
278		4015021063	315 N HILLCREST BLVD	Inglewood CA 90301
279		4015021065	315 N HILLCREST	Inglewood CA 90301
280		4015021057	315 N HILLCREST BLVD	Inglewood CA 90301
281		4015021064	315 N HILLCREST BLVD	Inglewood CA 90301
282		4015021066	315 N HILLCREST BLVD	Inglewood CA 90301
283		4015021062	315 N HILLCREST BLVD	Inglewood CA 90301
284		4015026010	233 N HILLCREST BLVD	Inglewood CA 90301
285		4015026011	229 N HILLCREST BLVD	Inglewood CA 90301
286		4015026001	275 N HILLCREST BLVD	Inglewood CA 90301
287		4015026003	265 N HILLCREST BLVD	Inglewood CA 90301
288		4015026004	261 N HILLCREST BLVD	Inglewood CA 90301
289		4015026006	255 N HILLCREST BLVD	Inglewood CA 90301
290		4015026013	221 N HILLCREST BLVD	Inglewood CA 90301
291		4015026015	215 N HILLCREST BLVD	Inglewood CA 90301
292		4015026007	251 N HILLCREST BLVD	Inglewood CA 90301
293		4015026014	217 N HILLCREST BLVD	Inglewood CA 90301
294		4015026023	232 N LOCUST ST	Inglewood CA 90301
295		4015026008	247 N HILLCREST BLVD	Inglewood CA 90301
296		4015026009	239 N HILLCREST BLVD	Inglewood CA 90301
297		4015026028	212 N LOCUST ST	Inglewood CA 90301
298		4015026029	208 N LOCUST ST	Inglewood CA 90301
299		4015026022	236 N LOCUST ST	Inglewood CA 90301
300		4015026024	228 N LOCUST ST	Inglewood CA 90301
301		4015026026	220 N LOCUST ST	Inglewood CA 90301
302		4015026038	202 N LOCUST ST	Inglewood CA 90301
303		4015026002	269 N HILLCREST BLVD	Inglewood CA 90301
304		4015026017	205 N HILLCREST BLVD	Inglewood CA 90301
305		4015026021	240 N LOCUST ST	Inglewood CA 90301
306		4015026005	257 N HILLCREST BLVD	Inglewood CA 90301
307		4015026012	227 N HILLCREST BLVD	Inglewood CA 90301
308		4015026025	222 N LOCUST ST	Inglewood CA 90301
309		4015026016	209 N HILLCREST BLVD	Inglewood CA 90301
310		4015026019	248 N LOCUST ST	Inglewood CA 90301
311		4015026041	244 N LOCUST ST	Inglewood CA 90301
312		4015026048	244 N LOCUST ST	Inglewood CA 90301
313		4015027033	250 N MARKET ST	Inglewood CA 90301
314		4015026047	244 N LOCUST ST	Inglewood CA 90301
315		4015027020	234 N MARKET ST	Inglewood CA 90301
316		4015026027	218 N LOCUST ST	Inglewood CA 90301

AGENCY	Contact	Mailing Address	
		Street Address	City/State/Zip Code
317	4015026037	204 N LOCUST ST	Inglewood CA 90301
318	4015028020	214 N LA BREA AVE	Inglewood CA 90301
319	4015026042	244 N LOCUST ST	Inglewood CA 90301
320	4015026044	244 N LOCUST ST	Inglewood CA 90301
321	4015027041	224 N MARKET ST	Inglewood CA 90301
322	4015027049	222 N MARKET ST	Inglewood CA 90301
323	4015026039	260 N LOCUST ST	Inglewood CA 90301
324	4015026046	244 N LOCUST ST	Inglewood CA 90301
325	4015027038	240 N MARKET ST	Inglewood CA 90301
326	4015028016	219 N MARKET ST	Inglewood CA 90301
327	4015026043	244 N LOCUST ST	Inglewood CA 90301
328	4015026049	244 N LOCUST ST	Inglewood CA 90301
329	4015027050	210 N MARKET ST	Inglewood CA 90301
330	4015026040	244 N LOCUST ST	Inglewood CA 90301
331	4015027051	200 N MARKET ST	Inglewood CA 90301
332	4015028017	213 N MARKET ST	Inglewood CA 90301
333	4015028022	215 E REGENT ST	Inglewood CA 90301
334	4015027022	226 N MARKET ST	Inglewood CA 90301
335	4015027031	300 E FLORENCE AVE	Inglewood CA 90301
336	4015027032	254 N MARKET ST	Inglewood CA 90301
337	4015028019	228 N LA BREA AVE	Inglewood CA 90301
338	4015027035	236 N MARKET ST	Inglewood CA 90301
339	4015027040	230 N MARKET ST	Inglewood CA 90301
340	4015028015	221 N MARKET ST	Inglewood CA 90301
341	4015028014	223 N MARKET ST	Inglewood CA 90301
342	4021004002	616 E QUEEN ST	Inglewood CA 90301
343	4021004001	612 E QUEEN ST	Inglewood CA 90301
344	4021005003	518 E QUEEN ST	Inglewood CA 90301
345	4021004003	620 E QUEEN ST	Inglewood CA 90301
346	4021004017	610 E QUEEN ST	Inglewood CA 90301
347	4021005002	514 E QUEEN ST	Inglewood CA 90301
348	4021005004	522 E QUEEN ST	Inglewood CA 90301
349	4021005012	511 MANCHESTER TER	Inglewood CA 90301
350	4021005028	519 MANCHESTER TER	Inglewood CA 90301
351	4021005035	523 MANCHESTER TER	Inglewood CA 90301
352	4021004004	624 E QUEEN ST	Inglewood CA 90301
353	4021004015	604 E QUEEN ST	Inglewood CA 90301
354	4021005011	511 MANCHESTER TER	Inglewood CA 90301
355	4021006007	115 N HILLCREST BLVD	Inglewood CA 90301
356	4021005010	515 MANCHESTER TER	Inglewood CA 90301
357	4021005030	519 MANCHESTER TER	Inglewood CA 90301
358	4021005032	519 MANCHESTER TER	Inglewood CA 90301
359	4021006003	416 E REGENT ST	Inglewood CA 90301
360	4021006006	119 N HILLCREST BLVD	Inglewood CA 90301
361	4021005029	519 MANCHESTER TER	Inglewood CA 90301
362	4021005031	519 MANCHESTER TER	Inglewood CA 90301
363	4021006002	424 E REGENT ST	Inglewood CA 90301
364	4021006005	121 N HILLCREST BLVD	Inglewood CA 90301
365	4021005034	523 MANCHESTER TER	Inglewood CA 90301
366	4021005036	523 MANCHESTER TER	Inglewood CA 90301
367	4021005037	523 MANCHESTER TER	Inglewood CA 90301
368	4021005038	523 MANCHESTER TER	Inglewood CA 90301
369	4021005039	523 MANCHESTER TER	Inglewood CA 90301
370	4021006030	401 E MANCHESTER BLVD	Inglewood CA 90301
371	4021004016	608 E QUEEN ST	Inglewood CA 90301
372	4021005033	519 MANCHESTER TER	Inglewood CA 90301
373	4021006013	412 E REGENT ST	Inglewood CA 90301
374	4021006034	129 N HILLCREST BLVD	Inglewood CA 90301
375	4021007015	134 N MARKET ST	Inglewood CA 90301
376	4021006009	105 N HILLCREST BLVD	Inglewood CA 90301
377	4021006033	129 N HILLCREST BLVD	Inglewood CA 90301
378	4021006035	129 N HILLCREST BLVD	Inglewood CA 90301
379	4021006015	126 N LOCUST ST	Inglewood CA 90301
380	4021006027	130 N LOCUST ST	Inglewood CA 90301
381	4021006036	129 N HILLCREST BLVD	Inglewood CA 90301
382	4021006038	129 N HILLCREST BLVD	Inglewood CA 90301
383	4021008001	157 N MARKET ST	Inglewood CA 90301
384	4021006037	129 N HILLCREST BLVD	Inglewood CA 90301
385	4021008003	135 N MARKET ST	Inglewood CA 90301
386	4021008006	115 N MARKET ST	Inglewood CA 90301
387	4021007018	122 N MARKET ST	Inglewood CA 90301
388	4021007019	118 N MARKET ST	Inglewood CA 90301
389	4021007012	158 N MARKET ST	Inglewood CA 90301
390	4021007016	128 N MARKET ST	Inglewood CA 90301
391	4021010004	324 E QUEEN ST	Inglewood CA 90301
392	4021006008	109 N HILLCREST BLVD	Inglewood CA 90301
393	4021006032	129 N HILLCREST BLVD	Inglewood CA 90301
394	4021007017	124 N MARKET ST	Inglewood CA 90301
395	4021007027	150 N MARKET ST	Inglewood CA 90301
396	4021008029	111 N LA BREA AVE	Inglewood CA 90301
397	4021010002	330 E QUEEN ST	Inglewood CA 90301

AGENCY	Contact	Mailing Address	
		Street Address	City/State/Zip Code
398	4021010017	101 S LOCUST ST	Inglewood CA 90301
399	4021008011	158 N LA BREA AVE	Inglewood CA 90301
400	4021008018	161 N LA BREA AVE	Inglewood CA 90301
401	4021008033	101 N LA BREA AVE	Inglewood CA 90301
402	4021008901	110 E REGENT ST	Inglewood CA 90301
403	4021010019	105 S LOCUST ST	Inglewood CA 90301
404	4021008013	150 N LA BREA AVE	Inglewood CA 90301
405	4021008016	171 N LA BREA AVE	Inglewood CA 90301
406	4021010022	345 E MANCHESTER BLVD	Inglewood CA 90301
407	4021007028	140 N MARKET ST	Inglewood CA 90301
408	4021010020	109 S LOCUST ST	Inglewood CA 90301
409	4021008012	154 N LA BREA AVE	Inglewood CA 90301
410	4021008017	165 N LA BREA AVE	Inglewood CA 90301
411	4021010023	335 E MANCHESTER BLVD	Inglewood CA 90301
412	4021008004	129 N MARKET ST	Inglewood CA 90301
413	4021008913	125 N MARKET ST	Inglewood CA 90301
414	4021010011	116 S MARKET ST	Inglewood CA 90301
415	4021010013	132 S MARKET ST	Inglewood CA 90301
416	4021010021	355 E MANCHESTER BLVD	Inglewood CA 90301
417	4021008912	101 N MARKET ST	Inglewood CA 90301
418	4021008035	139 N MARKET ST	Inglewood CA 90301
419	4021010010	300 E QUEEN ST	Inglewood CA 90301
420	4021010012	128 S MARKET ST	Inglewood CA 90301
421	4024008015	923 S PRAIRIE AVE	Inglewood CA 90301
422	4024008007	912 S OSAGE AVE	Inglewood CA 90301
423	4024008008	920 S OSAGE AVE	Inglewood CA 90301
424	4024008006	902 S OSAGE AVE	Inglewood CA 90301
425	4024009005	945 S PRAIRIE AVE	Inglewood CA 90301
426	4024008004	720 E ARBOR VITAE ST	Inglewood CA 90301
427	4024008024	901 S PRAIRIE AVE	Inglewood CA 90301
428	4024008003	722 E ARBOR VITAE ST	Inglewood CA 90301
429	4024008005	706 E ARBOR VITAE ST	Inglewood CA 90301
430	4024009004	937 S PRAIRIE AVE	Inglewood CA 90301
431	4024009015	1011 S PRAIRIE AVE	Inglewood CA 90301
432	4024009022	1032 S OSAGE AVE	Inglewood CA 90301
433	4024009008	1007 S PRAIRIE AVE	Inglewood CA 90301
434	4024009033	1035 S PRAIRIE AVE	Inglewood CA 90301
435	4024010002	638 E ARBOR VITAE ST	Inglewood CA 90301
436	4024009025	701 E HARDY ST	Inglewood CA 90301
437	4024010005	624 E ARBOR VITAE ST	Inglewood CA 90301
438	4024009007	1003 S PRAIRIE AVE	Inglewood CA 90301
439	4024009011	1014 S OSAGE AVE	Inglewood CA 90301
440	4024010001	915 S OSAGE AVE	Inglewood CA 90301
441	4024009023	1036 S OSAGE AVE	Inglewood CA 90301
442	4024009024	1040 S OSAGE AVE	Inglewood CA 90301
443	4024009012	1018 S OSAGE AVE	Inglewood CA 90301
444	4024009021	1030 S OSAGE AVE	Inglewood CA 90301
445	4024009028	721 E HARDY ST	Inglewood CA 90301
446	4024009031	1006 S OSAGE AVE	Inglewood CA 90301
447	4024009027	715 E HARDY ST	Inglewood CA 90301
448	4024009032	1024 S OSAGE AVE	Inglewood CA 90301
449	4024009026	705 E HARDY ST	Inglewood CA 90301
450	4024010003	630 E ARBOR VITAE ST	Inglewood CA 90301
451	4024009030	1000 S OSAGE AVE	Inglewood CA 90301
452	4024010004	626 E ARBOR VITAE ST	Inglewood CA 90301
453	4024010014	923 S OSAGE AVE	Inglewood CA 90301
454	4024011008	1008 S FLOWER ST	Inglewood CA 90301
455	4024011015	1014 S FLOWER ST	Inglewood CA 90301
456	4024011035	1001 S OSAGE AVE	Inglewood CA 90301
457	4024010027	941 S OSAGE AVE	Inglewood CA 90301
458	4024011001	940 S FLOWER ST	Inglewood CA 90301
459	4024010028	918 S FLOWER ST	Inglewood CA 90301
460	4024011004	942 S FLOWER ST	Inglewood CA 90301
461	4024011026	1043 S OSAGE AVE	Inglewood CA 90301
462	4024011029	1027 S OSAGE AVE	Inglewood CA 90301
463	4024010016	937 S OSAGE AVE	Inglewood CA 90301
464	4024011011	1023 S OSAGE AVE	Inglewood CA 90301
465	4024011031	1029 S OSAGE AVE	Inglewood CA 90301
466	4024010015	927 S OSAGE AVE	Inglewood CA 90301
467	4024011009	1010 S FLOWER ST	Inglewood CA 90301
468	4024011012	1025 S OSAGE AVE	Inglewood CA 90301
469	4024011034	625 E HARDY ST	Inglewood CA 90301
470	4024011036	1038 S FLOWER ST	Inglewood CA 90301
471	4024042004	628 E HARDY ST	Inglewood CA 90301
472	4024042005	632 E HARDY ST	Inglewood CA 90301
473	4024042013	720 E HARDY ST	Inglewood CA 90301
474	4024042014	724 E HARDY ST	Inglewood CA 90301
475	4024042017	1125 S PRAIRIE AVE	Inglewood CA 90301
476	4024042015	1101 S PRAIRIE AVE	Inglewood CA 90301
477	4024042001	620 E HARDY ST	Inglewood CA 90301
478	4024042037	708 E HARDY ST	Inglewood CA 90301

AGENCY	Contact	Mailing Address	
		Street Address	City/State/Zip Code
479	4024042008	700 E HARDY ST	Inglewood CA 90301
480	4024042009	704 E HARDY ST	Inglewood CA 90301
481	4024042011	712 E HARDY ST	Inglewood CA 90301
482	4024042018	653 E 97TH ST	Inglewood CA 90301
483	4024042020	641 E 97TH ST	Inglewood CA 90301
484	4024042022	633 E 97TH ST	Inglewood CA 90301
485	4024042024	625 E 97TH ST	Inglewood CA 90301
486	4024042012	716 E HARDY ST	Inglewood CA 90301
487	4024042019	649 E 97TH ST	Inglewood CA 90301
488	4024042016	1115 S PRAIRIE AVE	Inglewood CA 90301
489	4024042035	617 E 97TH ST	Inglewood CA 90301
490	4024043027	1135 S PRAIRIE AVE	Inglewood CA 90301
491	4024042023	629 E 97TH ST	Inglewood CA 90301
492	4024042027	615 E 97TH ST	Inglewood CA 90301
493	4024043007	644 E 97TH ST	Inglewood CA 90301
494	4024042021	637 E 97TH ST	Inglewood CA 90301
495	4024042034	636 E HARDY ST	Inglewood CA 90301
496	4024043006	640 E 97TH ST	Inglewood CA 90301
497	4024043008	648 E 97TH ST	Inglewood CA 90301
498	4015019901	403 E FLORENCE AVE	Inglewood CA 90301
499	4015019905	325 E FLORENCE AVE	Inglewood CA 90301
500	4015019904	319 E FLORENCE AVE	Inglewood CA 90301
501	4021007026	151 N LOCUST ST	Inglewood CA 90301
502	4021007024	100 N MARKET ST	Inglewood CA 90301
503	4021007020	110 N MARKET ST	Inglewood CA 90301
504	4024008029	924 S OSAGE AVE	Inglewood CA 90301
505	4024008020	919 S PRAIRIE AVE	Inglewood CA 90301
506	4021010015	150 S MARKET ST	Inglewood CA 90301
507	4015027030	310 E FLORENCE AVE	Inglewood CA 90301
508	4015027029	330 E FLORENCE AVE	Inglewood CA 90301
509	4024042039	710 1/2 E HARDY ST	Inglewood CA 90301
510	4024042038	710 E HARDY ST	Inglewood CA 90301
511	4025011064	600 S PRAIRIE AVENUE	Inglewood CA 90301
512	4015028018	205 N MARKET ST	Inglewood CA 90301
513	4015028021	204 N LA BREA AVE	Inglewood CA 90301
514	4021008010	162 N LA BREA AVE	Inglewood CA 90301
515	4021008008	170 N LA BREA AVE	Inglewood CA 90301
516	4021008009	166 N LA BREA AVE	Inglewood CA 90301
517	4021002027	601 E QUEEN ST	Inglewood CA 90301
518	4021002025	609 E QUEEN ST	Inglewood CA 90301
519	4021003032	108 N HILLCREST BLVD	Inglewood CA 90301
520	4021002026	605 E QUEEN ST	Inglewood CA 90301
521	4021003025	109 N EASTWOOD AVE	Inglewood CA 90301
522	4021003026	105 N EASTWOOD AVE	Inglewood CA 90301
523	4021003027	529 E QUEEN ST	Inglewood CA 90301
524	4021003030	100 N HILLCREST BLVD	Inglewood CA 90301
525	4021003031	118 N HILLCREST BLVD	Inglewood CA 90301
526	4021003015	124 N HILLCREST BLVD	Inglewood CA 90301
527	4021003014	126 N HILLCREST BLVD	Inglewood CA 90301
528	4021004049	529 MANCHESTER TER	Inglewood CA 90301
529	4021003023	115 N EASTWOOD AVE	Inglewood CA 90301
530	4021004033	639 MANCHESTER TER	Inglewood CA 90301
531	4021004010	625 MANCHESTER TER	Inglewood CA 90301
532	4021004008	635 MANCHESTER TER	Inglewood CA 90301
533	4021004011	621 MANCHESTER TER	Inglewood CA 90301
534	4021004009	629 MANCHESTER TER	Inglewood CA 90301
535	4021004048	535 MANCHESTER TER	Inglewood CA 90301
536	4021004047	539 MANCHESTER TER	Inglewood CA 90301
537	4021004035	605 MANCHESTER TER	Inglewood CA 90301
538	4021004013	615 MANCHESTER TER	Inglewood CA 90301
539	4021004036	601 MANCHESTER TER	Inglewood CA 90301
540	4021004046	540 E QUEEN ST	Inglewood CA 90301
541	4021004012	617 MANCHESTER TER	Inglewood CA 90301
542	4021004034	609 MANCHESTER TER	Inglewood CA 90301
543	4021007907	111 N LOCUST ST	Inglewood CA 90301
544	4021006029	1 S LOCUST ST	Inglewood CA 90301
545	4021007011	312 E REGENT ST	Inglewood CA 90301
546	4021012008	428 E MANCHESTER BLVD	Inglewood CA 90301
547	4021013008	333 E NUTWOOD ST	Inglewood CA 90301
548	4021012010	431 E HILLCREST BLVD	Inglewood CA 90301
549	4021012001	420 E MANCHESTER BLVD	Inglewood CA 90301
550	4021013017	244 S MARKET ST	Inglewood CA 90301
551	4021013007	223 S LOCUST ST	Inglewood CA 90301
552	4021013006	221 S LOCUST ST	Inglewood CA 90301
553	4021012015	450 E MANCHESTER BLVD	Inglewood CA 90301
554	4021013020	323 E NUTWOOD ST	Inglewood CA 90301
555	4021012005	214 S LOCUST ST	Inglewood CA 90301
556	4021012004	210 S LOCUST ST	Inglewood CA 90301
557	4021013018	320 E MANCHESTER BLVD	Inglewood CA 90301
558	4021009027	125 S MARKET ST	Inglewood CA 90301
559	4021012014	401 E HILLCREST BLVD	Inglewood CA 90301

AGENCY	Contact	Mailing Address	
		Street Address	City/State/Zip Code
560	4021012011	421 E HILLCREST BLVD	Inglewood CA 90301
561	4021013014	226 S MARKET ST	Inglewood CA 90301
562	4021013019	302 E MANCHESTER BLVD	Inglewood CA 90301
563	4021009038	113 E MANCHESTER BLVD	Inglewood CA 90301
564	4021014023	247 S LA BREA AVE	Inglewood CA 90301
565	4021012007	401 E HILLCREST BLVD	Inglewood CA 90301
566	4021013015	230 S MARKET ST	Inglewood CA 90301
567	4021013013	220 S MARKET ST	Inglewood CA 90301
568	4021009028	115 S LA BREA AVE	Inglewood CA 90301
569	4021014025	253 S LA BREA AVE	Inglewood CA 90301
570	4021012003	206 S LOCUST ST	Inglewood CA 90301
571	4021009036	158 S LA BREA AVE	Inglewood CA 90301
572	4021009037	110 S LA BREA AVE	Inglewood CA 90301
573	4021014047	230 S GREVILLEA AVE	Inglewood CA 90301
574	4021013016	238 S MARKET ST	Inglewood CA 90301
575	4021009017	149 S MARKET ST	Inglewood CA 90301
576	4021014026	261 S LA BREA AVE	Inglewood CA 90301
577	4021014013	222 S LA BREA AVE	Inglewood CA 90301
578	4021014049	214 S LA BREA AVE	Inglewood CA 90301
579	4021014907	106 E MANCHESTER BLVD	Inglewood CA 90301
580	4021014021	231 S LA BREA AVE	Inglewood CA 90301
581	4021014010	202 E MANCHESTER BLVD	Inglewood CA 90301
582	4021014008	245 S MARKET ST	Inglewood CA 90301
583	4021014001	201 S MARKET ST	Inglewood CA 90301
584	4021012002	400 E MANCHESTER BLVD	Inglewood CA 90301
585	4021009031	139 S MARKET ST	Inglewood CA 90301
586	4021014022	241 S LA BREA AVE	Inglewood CA 90301
587	4021014020	223 S LA BREA AVE	Inglewood CA 90301
588	4021014906	106 E MANCHESTER BLVD	Inglewood CA 90301
589	4021014009	253 S MARKET ST	Inglewood CA 90301
590	4021014007	241 S MARKET ST	Inglewood CA 90301
591	4021014012	208 S LA BREA AVE	Inglewood CA 90301
592	4021014019	213 S LA BREA AVE	Inglewood CA 90301
593	4021014005	225 S MARKET ST	Inglewood CA 90301
594	4021014002	209 S MARKET ST	Inglewood CA 90301
595	4021014011	204 S LA BREA AVE	Inglewood CA 90301
596	4021014035	215 S MARKET ST	Inglewood CA 90301
597	4021014048	130 E MANCHESTER BLVD	Inglewood CA 90301
598	4021014905	106 E MANCHESTER BLVD	Inglewood CA 90301
599	4021014006	233 S MARKET ST	Inglewood CA 90301
600	4021014016	236 S LA BREA AVE	Inglewood CA 90301
601	4021016009	315 N HILLCREST BLVD	Inglewood CA 90301
602	4021016010	321 E HILLCREST BLVD	Inglewood CA 90301
603	4021016016	300 S MARKET ST	Inglewood CA 90301
604	4021016003	320 E NUTWOOD ST	Inglewood CA 90301
605	4021016008	309 E HILLCREST BLVD	Inglewood CA 90301
606	4021016015	338 E NUTWOOD ST	Inglewood CA 90301
607	4021016017	306 S MARKET ST	Inglewood CA 90301
608	4021016018	328 S MARKET ST	Inglewood CA 90301
609	4021016007	334 S MARKET ST	Inglewood CA 90301
610	4021025006	530 MANCHESTER TER	Inglewood CA 90301
611	4021025008	600 MANCHESTER TER	Inglewood CA 90301
612	4021026026	629 MANCHESTER DR	Inglewood CA 90301
613	4021026025	633 MANCHESTER DR	Inglewood CA 90301
614	4021025026	521 E MANCHESTER BLVD	Inglewood CA 90301
615	4021025024	524 E MANCHESTER TER	Inglewood CA 90301
616	4021026001	616 MANCHESTER TER	Inglewood CA 90301
617	4021026024	637 MANCHESTER DR	Inglewood CA 90301
618	4021026023	639 MANCHESTER DR	Inglewood CA 90301
619	4021025012	625 MANCHESTER DR	Inglewood CA 90301
620	4021025001	511 E MANCHESTER BLVD	Inglewood CA 90301
621	4021025007	536 MANCHESTER TER	Inglewood CA 90301
622	4021025009	604 MANCHESTER TER	Inglewood CA 90301
623	4021026004	630 MANCHESTER TER	Inglewood CA 90301
624	4021026006	636 MANCHESTER TER	Inglewood CA 90301
625	4021025016	607 MANCHESTER DR	Inglewood CA 90301
626	4021025014	615 MANCHESTER DR	Inglewood CA 90301
627	4021025010	610 MANCHESTER TER	Inglewood CA 90301
628	4021026021	701 MANCHESTER DR	Inglewood CA 90301
629	4021026003	624 MANCHESTER TER	Inglewood CA 90301
630	4021025011	612 MANCHESTER TER	Inglewood CA 90301
631	4021026022	643 MANCHESTER DR	Inglewood CA 90301
632	4021025013	621 MANCHESTER DR	Inglewood CA 90301
633	4021026002	620 MANCHESTER TER	Inglewood CA 90301
634	4021025015	611 MANCHESTER DR	Inglewood CA 90301
635	4021026005	632 MANCHESTER TER	Inglewood CA 90301
636	4021025017	529 E MANCHESTER BLVD	Inglewood CA 90301
637	4021026020	705 MANCHESTER DR	Inglewood CA 90301
638	4021026018	715 MANCHESTER DR	Inglewood CA 90301
639	4021027004	624 MANCHESTER DR	Inglewood CA 90301
640	4021026017	717 MANCHESTER DR	Inglewood CA 90301

AGENCY	Contact	Mailing Address	
		Street Address	City/State/Zip Code
641	4021027005	632 MANCHESTER DR	Inglewood CA 90301
642	4021027008	636 MANCHESTER DR	Inglewood CA 90301
643	4021026019	709 MANCHESTER DR	Inglewood CA 90301
644	4021027014	709 E MANCHESTER BLVD	Inglewood CA 90301
645	4021027013	713 E MANCHESTER BLVD	Inglewood CA 90301
646	4021027011	315 S OSAGE AVE	Inglewood CA 90301
647	4021026016	721 MANCHESTER DR	Inglewood CA 90301
648	4021027009	307 S OSAGE AVE	Inglewood CA 90301
649	4021027020	712 MANCHESTER DR	Inglewood CA 90301
650	4021005017	100 N HILLCREST BLVD	Inglewood CA 90301
651	4021027016	700 MANCHESTER DR	Inglewood CA 90301
652	4021027019	708 MANCHESTER DR	Inglewood CA 90301
653	4021036018	719 E NUTWOOD ST	Inglewood CA 90301
654	4021027007	634 MANCHESTER DR	Inglewood CA 90301
655	4021027018	704 MANCHESTER DR	Inglewood CA 90301
656	4021027010	311 S OSAGE AVE	Inglewood CA 90301
657	4021027027	815 E MANCHESTER BLVD	Inglewood CA 90301
658	4021027003	622 MANCHESTER DR	Inglewood CA 90301
659	4021027022	720 MANCHESTER DR	Inglewood CA 90301
660	4021036020	428 E TAMARACK AVE	Inglewood CA 90301
661	4021027021	716 MANCHESTER DR	Inglewood CA 90301
662	4021027023	724 MANCHESTER DR	Inglewood CA 90301
663	4021005013	501 MANCHESTER TER	Inglewood CA 90301
664	4021027028	811 E MANCHESTER BLVD	Inglewood CA 90301
665	4021027036	831 E MANCHESTER BLVD	Inglewood CA 90301
666	4021036022	432 E TAMARACK AVE	Inglewood CA 90301
667	4021036023	436 E TAMARACK AVE	Inglewood CA 90301
668	4021028007	425 E TAMARACK AVE	Inglewood CA 90301
669	4021028174	436 E SPRUCE AVE	Inglewood CA 90301
670	4021027017	310 S OSAGE AVE	Inglewood CA 90301
671	4021036037	414 S OSAGE AVE	Inglewood CA 90301
672	4021036016	723 E NUTWOOD ST	Inglewood CA 90301
673	4021036019	426 E TAMARACK AVE	Inglewood CA 90301
674	4021036021	430 E TAMARACK AVE	Inglewood CA 90301
675	4021028025	656 E MANCHESTER BLVD	Inglewood CA 90301
676	4021028024	614 E MANCHESTER BLVD	Inglewood CA 90301
677	4021028177	436 E SPRUCE AVE	Inglewood CA 90301
678	4021028179	436 E SPRUCE AVE	Inglewood CA 90301
679	4021028202	438 E SPRUCE AVE	Inglewood CA 90301
680	4021036017	721 E NUTWOOD ST	Inglewood CA 90301
681	4021028173	436 E SPRUCE AVE	Inglewood CA 90301
682	4021028178	436 E SPRUCE AVE	Inglewood CA 90301
683	4021028185	436 E SPRUCE AVE	Inglewood CA 90301
684	4021028196	438 E SPRUCE AVE	Inglewood CA 90301
685	4021028203	438 E SPRUCE AVE	Inglewood CA 90301
686	4021028210	433 E TAMARACK AVE	Inglewood CA 90301
687	4021028184	436 E SPRUCE AVE	Inglewood CA 90301
688	4021028186	436 E SPRUCE AVE	Inglewood CA 90301
689	4021028193	438 E SPRUCE AVE	Inglewood CA 90301
690	4021028195	438 E SPRUCE AVE	Inglewood CA 90301
691	4021028218	433 E TAMARACK AVE	Inglewood CA 90301
692	4021028176	436 E SPRUCE AVE	Inglewood CA 90301
693	4021028187	436 E SPRUCE AVE	Inglewood CA 90301
694	4021028194	438 E SPRUCE AVE	Inglewood CA 90301
695	4021028201	438 E SPRUCE AVE	Inglewood CA 90301
696	4021028212	433 E TAMARACK AVE	Inglewood CA 90301
697	4021028219	433 E TAMARACK AVE	Inglewood CA 90301
698	4021028226	435 E TAMARACK AVE	Inglewood CA 90301
699	4021028181	436 E SPRUCE AVE	Inglewood CA 90301
700	4021028183	436 E SPRUCE AVE	Inglewood CA 90301
701	4021028198	438 E SPRUCE AVE	Inglewood CA 90301
702	4021028200	438 E SPRUCE AVE	Inglewood CA 90301
703	4021028215	433 E TAMARACK AVE	Inglewood CA 90301
704	4021028217	433 E TAMARACK AVE	Inglewood CA 90301
705	4021028230	435 E TAMARACK AVE	Inglewood CA 90301
706	4021028232	435 E TAMARACK AVE	Inglewood CA 90301
707	4021028190	438 E SPRUCE AVE	Inglewood CA 90301
708	4021028191	438 E SPRUCE AVE	Inglewood CA 90301
709	4021028205	433 E TAMARACK AVE	Inglewood CA 90301
710	4021028208	433 E TAMARACK AVE	Inglewood CA 90301
711	4021028222	435 E TAMARACK AVE	Inglewood CA 90301
712	4021028223	435 E TAMARACK AVE	Inglewood CA 90301
713	4021028204	438 E SPRUCE AVE	Inglewood CA 90301
714	4021028209	433 E TAMARACK AVE	Inglewood CA 90301
715	4021028211	433 E TAMARACK AVE	Inglewood CA 90301
716	4021028213	433 E TAMARACK AVE	Inglewood CA 90301
717	4021028234	435 E TAMARACK AVE	Inglewood CA 90301
718	4021028236	435 E TAMARACK AVE	Inglewood CA 90301
719	4021027035	601 E MANCHESTER BLVD	Inglewood CA 90301
720	4021028175	436 E SPRUCE AVE	Inglewood CA 90301
721	4021028188	436 E SPRUCE AVE	Inglewood CA 90301

AGENCY	Contact	Mailing Address	
		Street Address	City/State/Zip Code
722	4021028189	438 E SPRUCE AVE	Inglewood CA 90301
723	4021028192	438 E SPRUCE AVE	Inglewood CA 90301
724	4021028206	433 E TAMARACK AVE	Inglewood CA 90301
725	4021028207	433 E TAMARACK AVE	Inglewood CA 90301
726	4021028224	435 E TAMARACK AVE	Inglewood CA 90301
727	4021028225	435 E TAMARACK AVE	Inglewood CA 90301
728	4021028220	433 E TAMARACK AVE	Inglewood CA 90301
729	4021028227	435 E TAMARACK AVE	Inglewood CA 90301
730	4021028229	435 E TAMARACK AVE	Inglewood CA 90301
731	4021028221	435 E TAMARACK AVE	Inglewood CA 90301
732	4021028228	435 E TAMARACK AVE	Inglewood CA 90301
733	4021028235	435 E TAMARACK AVE	Inglewood CA 90301
734	4021028237	604 E MANCHESTER BLVD	Inglewood CA 90301
735	4021028030	427 E TAMARACK AVE	Inglewood CA 90301
736	4021028026	660 E MANCHESTER BLVD	Inglewood CA 90301
737	4021028180	436 E SPRUCE AVE	Inglewood CA 90301
738	4021028182	436 E SPRUCE AVE	Inglewood CA 90301
739	4021028197	438 E SPRUCE AVE	Inglewood CA 90301
740	4021028199	438 E SPRUCE AVE	Inglewood CA 90301
741	4021028214	433 E TAMARACK AVE	Inglewood CA 90301
742	4021028216	433 E TAMARACK AVE	Inglewood CA 90301
743	4021028231	435 E TAMARACK AVE	Inglewood CA 90301
744	4021028233	435 E TAMARACK AVE	Inglewood CA 90301
745	4021023004	320 E HILLCREST BLVD	Inglewood CA 90301
746	4021023005	314 E HILLCREST BLVD	Inglewood CA 90301
747	4021029084	321 E TAMARACK AVE	Inglewood CA 90301
748	4021029055	322 E SPRUCE AVE	Inglewood CA 90301
749	4021029072	650 E NUTWOOD ST	Inglewood CA 90301
750	4021029069	411 E KELSO ST	Inglewood CA 90301
751	4021029026	327 E TAMARACK AVE	Inglewood CA 90301
752	4021029043	320 E SPRUCE AVE	Inglewood CA 90301
753	4021029027	331 E TAMARACK AVE	Inglewood CA 90301
754	4021029013	335 E TAMARACK AVE	Inglewood CA 90301
755	4021029030	324 E SPRUCE AVE	Inglewood CA 90301
756	4021029006	328 E SPRUCE AVE	Inglewood CA 90301
757	4021029015	323 E TAMARACK AVE	Inglewood CA 90301
758	4021029077	650 E NUTWOOD ST	Inglewood CA 90301
759	4021029079	650 E NUTWOOD ST	Inglewood CA 90301
760	4021029010	612 E NUTWOOD ST	Inglewood CA 90301
761	4021029078	650 E NUTWOOD ST	Inglewood CA 90301
762	4021029087	321 E TAMARACK AVE	Inglewood CA 90301
763	4021029046	320 E SPRUCE AVE	Inglewood CA 90301
764	4021029074	650 E NUTWOOD ST	Inglewood CA 90301
765	4021029076	650 E NUTWOOD ST	Inglewood CA 90301
766	4021029089	321 E TAMARACK AVE	Inglewood CA 90301
767	4021029091	321 E TAMARACK AVE	Inglewood CA 90301
768	4021029073	650 E NUTWOOD ST	Inglewood CA 90301
769	4021029075	650 E NUTWOOD ST	Inglewood CA 90301
770	4021029088	321 E TAMARACK AVE	Inglewood CA 90301
771	4021029090	321 E TAMARACK AVE	Inglewood CA 90301
772	4021029080	650 E NUTWOOD ST	Inglewood CA 90301
773	4021029085	321 E TAMARACK AVE	Inglewood CA 90301
774	4021029044	320 E SPRUCE AVE	Inglewood CA 90301
775	4021029056	322 E SPRUCE AVE	Inglewood CA 90301
776	4021029086	321 E TAMARACK AVE	Inglewood CA 90301
777	4021029025	334 E SPRUCE AVE	Inglewood CA 90301
778	4021029009	336 E SPRUCE AVE	Inglewood CA 90301
779	4021029045	320 E SPRUCE AVE	Inglewood CA 90301
780	4021029047	320 E SPRUCE AVE	Inglewood CA 90301
781	4021029052	320 E SPRUCE AVE	Inglewood CA 90301
782	4021029054	320 E SPRUCE AVE	Inglewood CA 90301
783	4021029057	322 E SPRUCE AVE	Inglewood CA 90301
784	4021029059	322 E SPRUCE AVE	Inglewood CA 90301
785	4021029061	322 E SPRUCE AVE	Inglewood CA 90301
786	4021029048	320 E SPRUCE AVE	Inglewood CA 90301
787	4021029081	650 E NUTWOOD ST	Inglewood CA 90301
788	4021029049	320 E SPRUCE AVE	Inglewood CA 90301
789	4021029050	320 E SPRUCE AVE	Inglewood CA 90301
790	4021029058	322 E SPRUCE AVE	Inglewood CA 90301
791	4021029060	322 E SPRUCE AVE	Inglewood CA 90301
792	4021029053	320 E SPRUCE AVE	Inglewood CA 90301
793	4021029065	322 E SPRUCE AVE	Inglewood CA 90301
794	4021029063	322 E SPRUCE AVE	Inglewood CA 90301
795	4021029062	322 E SPRUCE AVE	Inglewood CA 90301
796	4021029064	322 E SPRUCE AVE	Inglewood CA 90301
797	4021029032	324 E SPRUCE AVE	Inglewood CA 90301
798	4021029033	324 E SPRUCE AVE	Inglewood CA 90301
799	4021029051	320 E SPRUCE AVE	Inglewood CA 90301
800	4021029035	324 E SPRUCE AVE	Inglewood CA 90301
801	4021029038	324 E SPRUCE AVE	Inglewood CA 90301
802	4021029040	324 E SPRUCE AVE	Inglewood CA 90301

AGENCY	Contact	Mailing Address	
		Street Address	City/State/Zip Code
803	4021029037	324 E SPRUCE AVE	Inglewood CA 90301
804	4021029039	324 E SPRUCE AVE	Inglewood CA 90301
805	4021029041	324 E SPRUCE AVE	Inglewood CA 90301
806	4021029066	322 E SPRUCE AVE	Inglewood CA 90301
807	4021029031	324 E SPRUCE AVE	Inglewood CA 90301
808	4021029036	324 E SPRUCE AVE	Inglewood CA 90301
809	4021029042	324 E SPRUCE AVE	Inglewood CA 90301
810	4021029034	324 E SPRUCE AVE	Inglewood CA 90301
811	4021029017	319 E TAMARACK AVE	Inglewood CA 90301
812	4021036034	811 E NUTWOOD ST	Inglewood CA 90301
813	4021036036	801 E NUTWOOD ST	Inglewood CA 90301
814	4021036026	814 E MANCHESTER BLVD	Inglewood CA 90301
815	4021036058	807 E NUTWOOD ST	Inglewood CA 90301
816	4021036015	725 E NUTWOOD ST	Inglewood CA 90301
817	4021036014	727 E NUTWOOD ST	Inglewood CA 90301
818	4021036052	741 E NUTWOOD ST	Inglewood CA 90301
819	4021036059	807 E NUTWOOD ST	Inglewood CA 90301
820	4021036013	729 E NUTWOOD ST	Inglewood CA 90301
821	4021036051	741 E NUTWOOD ST	Inglewood CA 90301
822	4021036050	741 E NUTWOOD ST	Inglewood CA 90301
823	4021036008	751 E NUTWOOD ST	Inglewood CA 90301
824	4021036061	807 E NUTWOOD ST	Inglewood CA 90301
825	4021036011	735 E NUTWOOD ST	Inglewood CA 90301
826	4021036007	755 E NUTWOOD ST	Inglewood CA 90301
827	4021036032	817 E NUTWOOD ST	Inglewood CA 90301
828	4021036004	716 E MANCHESTER BLVD	Inglewood CA 90301
829	4021036039	708 E MANCHESTER BLVD	Inglewood CA 90301
830	4021036033	813 E NUTWOOD ST	Inglewood CA 90301
831	4021036062	802 E MANCHESTER BLVD	Inglewood CA 90301
832	4021036005	720 E MANCHESTER BLVD	Inglewood CA 90301
833	4021036040	712 E MANCHESTER BLVD	Inglewood CA 90301
834	4021036053	741 E NUTWOOD ST	Inglewood CA 90301
835	4021036060	807 E NUTWOOD ST	Inglewood CA 90301
836	4021036012	733 E NUTWOOD ST	Inglewood CA 90301
837	4021036043	737 E NUTWOOD ST	Inglewood CA 90301
838	4021036055	741 E NUTWOOD ST	Inglewood CA 90301
839	4021036041	700 E MANCHESTER BLVD	Inglewood CA 90301
840	4021036006	415 S OSAGE AVE	Inglewood CA 90301
841	4021036056	741 E NUTWOOD ST	Inglewood CA 90301
842	4021035064	509 S FLOWER ST	Inglewood CA 90301
843	4021036054	141 E NUTWOOD ST	Inglewood CA 90301
844	4021035002	708 E NUTWOOD ST	Inglewood CA 90301
845	4021035066	509 S FLOWER ST	Inglewood CA 90301
846	4021035004	503 S FLOWER ST	Inglewood CA 90301
847	4021035065	509 S FLOWER ST	Inglewood CA 90301
848	4021023006	319 E KELSO ST	Inglewood CA 90301
849	4021035063	509 S FLOWER ST	Inglewood CA 90301
850	4021035067	509 S FLOWER ST	Inglewood CA 90301
851	4021035003	716 E NUTWOOD ST	Inglewood CA 90301
852	4021037033	512 S FLOWER ST	Inglewood CA 90301
853	4021037006	514 S OSAGE AVE	Inglewood CA 90301
854	4021037023	717 E KELSO ST	Inglewood CA 90301
855	4021037019	529 S OSAGE AVE	Inglewood CA 90301
856	4021037034	508 S FLOWER ST	Inglewood CA 90301
857	4021037024	545 S OSAGE AVE	Inglewood CA 90301
858	4021037027	536 S FLOWER ST	Inglewood CA 90301
859	4021037018	525 S OSAGE AVE	Inglewood CA 90301
860	4021037015	513 S OSAGE AVE	Inglewood CA 90301
861	4021037038	540 S FLOWER ST	Inglewood CA 90301
862	4021037022	541 S OSAGE AVE	Inglewood CA 90301
863	4021037030	524 S FLOWER ST	Inglewood CA 90301
864	4021037031	520 S FLOWER ST	Inglewood CA 90301
865	4021037039	521 S OSAGE AVE	Inglewood CA 90301
866	4021037020	533 S OSAGE AVE	Inglewood CA 90301
867	4021037029	528 S FLOWER ST	Inglewood CA 90301
868	4021037014	511 S OSAGE AVE	Inglewood CA 90301
869	4021037007	510 S OSAGE AVE	Inglewood CA 90301
870	4021037032	516 S FLOWER ST	Inglewood CA 90301
871	4021037005	516 S OSAGE AVE	Inglewood CA 90301
872	4021037021	537 S OSAGE AVE	Inglewood CA 90301
873	4021037028	532 S FLOWER ST	Inglewood CA 90301
874	4021037903	517 S PRAIRIE AVE	Inglewood CA 90301
875	4021037013	505 S OSAGE AVE	Inglewood CA 90301
876	4021039005	633 S OSAGE AVE	Inglewood CA 90301
877	4021039004	629 S OSAGE AVE	Inglewood CA 90301
878	4021037037	728 E NUTWOOD ST	Inglewood CA 90301
879	4021037036	740 E NUTWOOD ST	Inglewood CA 90301
880	4021039009	624 S FLOWER ST	Inglewood CA 90301
881	4021039010	620 S FLOWER ST	Inglewood CA 90301
882	4021037008	504 S OSAGE AVE	Inglewood CA 90301
883	4021039006	1101 E LA PALMA DR	Inglewood CA 90301

AGENCY	Contact	Mailing Address	
		Street Address	City/State/Zip Code
884	4021037010	750 E NUTWOOD ST	Inglewood CA 90301
885	4021037003	818 E NUTWOOD ST	Inglewood CA 90301
886	4021039001	617 S OSAGE AVE	Inglewood CA 90301
887	4021039012	612 S FLOWER ST	Inglewood CA 90301
888	4021037012	746 E NUTWOOD ST	Inglewood CA 90301
889	4021039002	621 S OSAGE AVE	Inglewood CA 90301
890	4021037011	748 E NUTWOOD ST	Inglewood CA 90301
891	4021037009	802 E NUTWOOD ST	Inglewood CA 90301
892	4021037001	503 S PRAIRIE AVE	Inglewood CA 90301
893	4021039011	616 S FLOWER ST	Inglewood CA 90301
894	4021039023	615 S OSAGE AVE	Inglewood CA 90301
895	4021037035	734 E NUTWOOD ST	Inglewood CA 90301
896	4021037002	822 E NUTWOOD ST	Inglewood CA 90301
897	4021039003	625 S OSAGE AVE	Inglewood CA 90301
898	4021039017	611 S OSAGE AVE	Inglewood CA 90301
899	4021039013	608 S FLOWER ST	Inglewood CA 90301
900	4021038010	1211 E LA PALMA DRIVE	Inglewood CA 90301
901	4021038014	626 S OSAGE AVE	Inglewood CA 90301
902	4021038016	616 S OSAGE AVE	Inglewood CA 90301
903	4021038018	612 S OSAGE AVE	Inglewood CA 90301
904	4021039016	712 E KELSO ST	Inglewood CA 90301
905	4021039019	724 E KELSO ST	Inglewood CA 90301
906	4021039018	728 E KELSO ST	Inglewood CA 90301
907	4021038020	804 E KELSO ST	Inglewood CA 90301
908	4021039021	716 E KELSO ST	Inglewood CA 90301
909	4021039020	720 E KELSO ST	Inglewood CA 90301
910	4021038024	1209 E LA PALMA DR	Inglewood CA 90301
911	4021039014	604 S FLOWER ST	Inglewood CA 90301
912	4021039007	628 S FLOWER ST	Inglewood CA 90301
913	4021038015	620 S OSAGE AVE	Inglewood CA 90301
914	4021038026	808 E KELSO ST	Inglewood CA 90301
915	4021038013	628 S OSAGE AVE	Inglewood CA 90301
916	4021038019	802 E KELSO ST	Inglewood CA 90301
917	4021043013	718 S FLOWER ST	Inglewood CA 90301
918	4021043008	725 S OSAGE AVE	Inglewood CA 90301
919	4021043012	722 S FLOWER ST	Inglewood CA 90301
920	4021044009	617 E BUCKTHORN ST	Inglewood CA 90301
921	4021043006	717 S OSAGE AVE	Inglewood CA 90301
922	4021043001	701 S OSAGE AVE	Inglewood CA 90301
923	4021044010	615 E BUCKTHORN ST	Inglewood CA 90301
924	4021043009	513 E BUCKTHORN ST	Inglewood CA 90301
925	4021043007	723 S OSAGE AVE	Inglewood CA 90301
926	4021043015	708 S FLOWER ST	Inglewood CA 90301
927	4021043016	706 S FLOWER ST	Inglewood CA 90301
928	4021044008	723 S PRAIRIE AVE	Inglewood CA 90301
929	4021044007	715 S PRAIRIE AVE	Inglewood CA 90301
930	4021043002	1120 E LA PALMA DR	Inglewood CA 90301
931	4021043005	715 S OSAGE AVE	Inglewood CA 90301
932	4021043019	1112 E LA PALMA DRIVE	Inglewood CA 90301
933	4021044012	607 E BUCKTHORN ST	Inglewood CA 90301
934	4021043004	711 S OSAGE AVE	Inglewood CA 90301
935	4021043003	705 S OSAGE AVE	Inglewood CA 90301
936	4021044014	716 S OSAGE AVE	Inglewood CA 90301
937	4021043014	712 S FLOWER ST	Inglewood CA 90301
938	4021044013	722 S OSAGE AVE	Inglewood CA 90301
939	4021044011	611 E BUCKTHORN ST	Inglewood CA 90301
940	4021044016	708 S OSAGE AVE	Inglewood CA 90301
941	4021044004	703 S PRAIRIE AVE	Inglewood CA 90301
942	4021044017	1200 LA BREA DR	Inglewood CA 90301
943	4021044020	1212 E LA PALMA DRIVE	Inglewood CA 90301
944	4021044015	712 S OSAGE AVE	Inglewood CA 90301
945	4021044006	713 S PRAIRIE AVE	Inglewood CA 90301
946	4021044021	1224 LA BREA DR	Inglewood CA 90301
947	4021044005	711 S PRAIRIE AVE	Inglewood CA 90301
948	4021044018	1206 E LA PALMA DR	Inglewood CA 90301
949	4021044019	1210 LA BREA DR	Inglewood CA 90301
950	4021038005	613 S PRAIRIE AVE	Inglewood CA 90301
951	4021038025	601 S PRAIRIE AVE	Inglewood CA 90301
952	4021038027	619 S PRAIRIE AVE	Inglewood CA 90301
953	4021044001	701 S PRAIRIE AVE	Inglewood CA 90301
954	4024007043	837 S PRAIRIE AVE	Inglewood CA 90301
955	4021026008	644 MANCHESTER TER	Inglewood CA 90301
956	4021026009	650 MANCHESTER TER	Inglewood CA 90301
957	4021026011	656 MANCHESTER TER	Inglewood CA 90301
958	4021026014	231 S PRAIRIE AVE	Inglewood CA 90301
959	4021026027	664 MANCHESTER TER	Inglewood CA 90301
960	4021027038	801 E MANCHESTER BLVD	Inglewood CA 90301
961	4021026012	660 MANCHESTER TER	Inglewood CA 90301
962	4021036025	808 E MANCHESTER BLVD	Inglewood CA 90301
963	4021026015	725 MANCHESTER DR	Inglewood CA 90301
964	4021026007	640 MANCHESTER TER	Inglewood CA 90301

AGENCY	Contact	Mailing Address	
		Street Address	City/State/Zip Code
965	4021026010	654 MANCHESTER TER	Inglewood CA 90301
966	4024007016	701 E ARBOR VITAE ST	Inglewood CA 90301
967	4024007013	715 E ARBOR VITAE ST	Inglewood CA 90301
968	4024007007	819 S PRAIRIE AVE	Inglewood CA 90301
969	4024007009	725 E ARBOR VITAE ST	Inglewood CA 90301
970	4024007030	826 S OSAGE AVE	Inglewood CA 90301
971	4024007014	709 E ARBOR VITAE ST	Inglewood CA 90301
972	4024007031	820 S OSAGE AVE	Inglewood CA 90301
973	4024007008	823 S PRAIRIE AVE	Inglewood CA 90301
974	4024007015	705 E ARBOR VITAE ST	Inglewood CA 90301
975	4024007044	812 S OSAGE AVE	Inglewood CA 90301
976	4024007005	805 S PRAIRIE AVE	Inglewood CA 90301
977	4024007004	803 S PRAIRIE AVE	Inglewood CA 90301
978	4024007024	800 S OSAGE AVE	Inglewood CA 90301
979	4024007040	808 S OSAGE AVE	Inglewood CA 90301
980	4024006034	818 S FLOWER ST	Inglewood CA 90301
981	4024006006	817 S OSAGE AVE	Inglewood CA 90301
982	4024007033	808 S OSAGE AVE	Inglewood CA 90301
983	4024006018	830 S FLOWER ST	Inglewood CA 90301
984	4024007023	608 E BUCKTHORN ST	Inglewood CA 90301
985	4024007038	808 S OSAGE AVE	Inglewood CA 90301
986	4024006032	623 1/2 E ARBOR VITAE ST	Inglewood CA 90301
987	4024006022	812 S FLOWER ST	Inglewood CA 90301
988	4024007041	808 S OSAGE AVE	Inglewood CA 90301
989	4024006020	820 S FLOWER ST	Inglewood CA 90301
990	4024006038	821 S OSAGE AVE	Inglewood CA 90301
991	4024007006	813 S PRAIRIE AVE	Inglewood CA 90301
992	4024007002	618 E BUCKTHORN ST	Inglewood CA 90301
993	4024007022	804 S OSAGE AVE	Inglewood CA 90301
994	4024007034	808 S OSAGE AVE	Inglewood CA 90301
995	4024006017	832 S FLOWER ST	Inglewood CA 90301
996	4024006031	619 E ARBOR VITAE ST	Inglewood CA 90301
997	4024007035	808 S OSAGE AVE	Inglewood CA 90301
998	4024007037	808 S OSAGE AVE	Inglewood CA 90301
999	4024007039	808 S OSAGE AVE	Inglewood CA 90301
1000	4024006029	621 E ARBOR VITAE ST	Inglewood CA 90301
1001	4024006028	629 E ARBOR VITAE ST	Inglewood CA 90301
1002	4024006005	815 S OSAGE AVE	Inglewood CA 90301
1003	4024007003	616 E BUCKTHORN ST	Inglewood CA 90301
1004	4024007036	808 S OSAGE AVE	Inglewood CA 90301
1005	4024006019	826 S FLOWER ST	Inglewood CA 90301
1006	4024006001	801 S OSAGE AVE	Inglewood CA 90301
1007	4024006002	516 E BUCKTHORN ST	Inglewood CA 90301
1008	4024006004	809 S OSAGE AVE	Inglewood CA 90301
1009	4024006036	818 S FLOWER ST	Inglewood CA 90301
1010	4024006035	818 S FLOWER ST	Inglewood CA 90301
1011	4024006037	818 S FLOWER ST	Inglewood CA 90301
1012	4024007001	801 S PRAIRIE AVE	Inglewood CA 90301
1013	4024007012	725 E ARBOR VITAE ST	Inglewood CA 90301
1014	4024006003	805 S OSAGE AVE	Inglewood CA 90301
1015	4024006024	512 E BUCKTHORN ST	Inglewood CA 90301
1016	4021036027	816 E MANCHESTER BLVD	Inglewood CA 90301
1017	4021036049	401 S PRAIRIE AVE	Inglewood CA 90301
1018	4015029003	217 N LA BREA AVE	Inglewood CA 90301
1019	4015029004	201 N LA BREA AVE	Inglewood CA 90301
1020	4015018007	230 N LA BREA AVE	Inglewood CA 90301
1021	4015019906	327 E FLORENCE AVE	Inglewood CA 90301
1022	4015019908	335 E FLORENCE AVE	Inglewood CA 90301
1023	4015019902	317 E FLORENCE AVE	Inglewood CA 90301
1024	4015019907	333 E FLORENCE AVE	Inglewood CA 90301
1025	4016030013	257 N LA BREA AVE	Inglewood CA 90301
1026	4016030014	225 N LA BREA AVE	Inglewood CA 90301
1027	4015028013	237 N MARKET ST	Inglewood CA 90301
1028	4012031027	720 E FLORENCE AVE	Inglewood CA 90301
1029	4012031929	720 E FLORENCE AVE	Inglewood CA 90301
1030	4015019903	349 E FLORENCE AVE	Inglewood CA 90301
1031	4015019022	405 E FLORENCE AVE	Inglewood CA 90301
1032	4015019900	407 E FLORENCE AVE	Inglewood CA 90301
1033	4015019909	445 E FLORENCE AVE	Inglewood CA 90301
1034	4021024015	500 E MANCHESTER BLVD	Inglewood CA 90301
1035	4021023001	336 E HILLCREST BLVD	Inglewood CA 90301
1036	4021016013	322 S MARKET ST	Inglewood CA 90301
1037	4021015015	315 S MARKET ST	Inglewood CA 90301
1038	4021015011	320 S LA BREA AVE	Inglewood CA 90301
1039	4021023011	331 E SPRUCE AVE	Inglewood CA 90301
1040	4021023003	324 E HILLCREST BLVD	Inglewood CA 90301
1041	4021015005	301 S MARKET ST	Inglewood CA 90301
1042	4021015010	300 S LA BREA AVE	Inglewood CA 90301
1043	4021023008	325 E SPRUCE AVE	Inglewood CA 90301
1044	4021023002	330 E HILLCREST BLVD	Inglewood CA 90301
1045	4021015016	315 S MARKET ST	Inglewood CA 90301

AGENCY	Contact	Mailing Address	
		Street Address	City/State/Zip Code
1046	4021005024	526 E QUEEN ST	Inglewood CA 90301
1047	4021005021	526 E QUEEN ST	Inglewood CA 90301
1048	4021005042	530 E QUEEN	Inglewood CA 90301
1049	4021008034	110 N LA BREA AVE	Inglewood CA 90301
1050	4025011065	600 S PRAIRIE AVENUE	Inglewood CA 90301
1051	4021028061	415 E TAMARACK AVE	Inglewood CA 90301
1052	4021028128	430 E SPRUCE AVE	Inglewood CA 90301
1053	4021028129	430 E SPRUCE AVE	Inglewood CA 90301
1054	4021028131	430 E SPRUCE AVE	Inglewood CA 90301
1055	4021028137	430 E SPRUCE AVE	Inglewood CA 90301
1056	4021028134	430 E SPRUCE AVE	Inglewood CA 90301
1057	4021028145	432 E SPRUCE AVE	Inglewood CA 90301
1058	4021028157	434 E SPRUCE AVE	Inglewood CA 90301
1059	4021028171	434 E SPRUCE AVE	Inglewood CA 90301
1060	4021028076	415 E TAMARACK AVE	Inglewood CA 90301
1061	4021028101	417 E TAMARACK AVE	Inglewood CA 90301
1062	4021028139	430 E SPRUCE AVE	Inglewood CA 90301
1063	4021028149	432 E SPRUCE AVE	Inglewood CA 90301
1064	4021028167	434 E SPRUCE AVE	Inglewood CA 90301
1065	4021028080	419 E TAMARACK AVE	Inglewood CA 90301
1066	4021028099	417 E TAMARACK AVE	Inglewood CA 90301
1067	4021028141	432 E SPRUCE AVE	Inglewood CA 90301
1068	4021028143	432 E SPRUCE AVE	Inglewood CA 90301
1069	4021028065	415 E TAMARACK AVE	Inglewood CA 90301
1070	4021028069	415 E TAMARACK AVE	Inglewood CA 90301
1071	4021028102	417 E TAMARACK AVE	Inglewood CA 90301
1072	4021028142	432 E SPRUCE AVE	Inglewood CA 90301
1073	4021028144	432 E SPRUCE AVE	Inglewood CA 90301
1074	4021028066	415 E TAMARACK AVE	Inglewood CA 90301
1075	4021028161	434 E SPRUCE AVE	Inglewood CA 90301
1076	4021028163	434 E SPRUCE AVE	Inglewood CA 90301
1077	4021028085	419 E TAMARACK AVE	Inglewood CA 90301
1078	4021028164	434 E SPRUCE AVE	Inglewood CA 90301
1079	4021028166	434 E SPRUCE AVE	Inglewood CA 90301
1080	4021028081	419 E TAMARACK AVE	Inglewood CA 90301
1081	4021028082	419 E TAMARACK AVE	Inglewood CA 90301
1082	4021028093	417 E TAMARACK AVE	Inglewood CA 90301
1083	4021028116	421 E TAMARACK AVE	Inglewood CA 90301
1084	4021028117	421 E TAMARACK AVE	Inglewood CA 90301
1085	4021028147	432 E SPRUCE AVE	Inglewood CA 90301
1086	4021028154	432 E SPRUCE AVE	Inglewood CA 90301
1087	4021028168	434 E SPRUCE AVE	Inglewood CA 90301
1088	4021028062	415 E TAMARACK AVE	Inglewood CA 90301
1089	4021028110	421 E TAMARACK AVE	Inglewood CA 90301
1090	4021028113	421 E TAMARACK AVE	Inglewood CA 90301
1091	4021028120	421 E TAMARACK AVE	Inglewood CA 90301
1092	4021028072	415 E TAMARACK AVE	Inglewood CA 90301
1093	4021028104	417 E TAMARACK AVE	Inglewood CA 90301
1094	4021028108	417 E TAMARACK AVE	Inglewood CA 90301
1095	4021028109	421 E TAMARACK AVE	Inglewood CA 90301
1096	4021005019	526 E QUEEN ST	Inglewood CA 90301
1097	4021028074	415 E TAMARACK AVE	Inglewood CA 90301
1098	4021028077	419 E TAMARACK AVE	Inglewood CA 90301
1099	4021028095	417 E TAMARACK AVE	Inglewood CA 90301
1100	4021028100	417 E TAMARACK AVE	Inglewood CA 90301
1101	4021028107	417 E TAMARACK AVE	Inglewood CA 90301
1102	4021005023	526 E QUEEN ST	Inglewood CA 90301
1103	4021005026	526 E QUEEN ST	Inglewood CA 90301
1104	4021028092	419 E TAMARACK AVE	Inglewood CA 90301
1105	4021028115	421 E TAMARACK AVE	Inglewood CA 90301
1106	4021028118	421 E TAMARACK AVE	Inglewood CA 90301
1107	4021005022	526 E QUEEN ST	Inglewood CA 90301
1108	4021005025	526 E QUEEN ST	Inglewood CA 90301
1109	4021028124	421 E TAMARACK AVE	Inglewood CA 90301
1110	4021005043	532 E QUEEN	Inglewood CA 90301
1111	4021005045	536 E QUEEN	Inglewood CA 90301
1112	4021005044	534 E QUEEN	Inglewood CA 90301
1113	4021005020	526 E QUEEN ST	Inglewood CA 90301
1114	4021028111	421 E TAMARACK AVE	Inglewood CA 90301
1115	4021028123	421 E TAMARACK AVE	Inglewood CA 90301
1116	4021005046	538 E QUEEN	Inglewood CA 90301
1117	4021028127	430 E SPRUCE AVE	Inglewood CA 90301
1118	4021028132	430 E SPRUCE AVE	Inglewood CA 90301
1119	4021028126	430 E SPRUCE AVE	Inglewood CA 90301
1120	4021028133	430 E SPRUCE AVE	Inglewood CA 90301
1121	4021028125	430 E SPRUCE AVE	Inglewood CA 90301
1122	4021028148	432 E SPRUCE AVE	Inglewood CA 90301
1123	4021028151	432 E SPRUCE AVE	Inglewood CA 90301
1124	4021028152	432 E SPRUCE AVE	Inglewood CA 90301
1125	4021028156	432 E SPRUCE AVE	Inglewood CA 90301
1126	4021028071	415 E TAMARACK AVE	Inglewood CA 90301

AGENCY	Contact	Mailing Address	
		Street Address	City/State/Zip Code
1127	4021028073	415 E TAMARACK AVE	Inglewood CA 90301
1128	4021028135	430 E SPRUCE AVE	Inglewood CA 90301
1129	4021028138	430 E SPRUCE AVE	Inglewood CA 90301
1130	4021028169	434 E SPRUCE AVE	Inglewood CA 90301
1131	4021028172	434 E SPRUCE AVE	Inglewood CA 90301
1132	4021028158	434 E SPRUCE AVE	Inglewood CA 90301
1133	4021028160	434 E SPRUCE AVE	Inglewood CA 90301
1134	4021028091	419 E TAMARACK AVE	Inglewood CA 90301
1135	4021028096	417 E TAMARACK AVE	Inglewood CA 90301
1136	4021028114	421 E TAMARACK AVE	Inglewood CA 90301
1137	4021028121	421 E TAMARACK AVE	Inglewood CA 90301
1138	4021028153	432 E SPRUCE AVE	Inglewood CA 90301
1139	4021028155	432 E SPRUCE AVE	Inglewood CA 90301
1140	4021028075	415 E TAMARACK AVE	Inglewood CA 90301
1141	4021028078	419 E TAMARACK AVE	Inglewood CA 90301
1142	4021028098	417 E TAMARACK AVE	Inglewood CA 90301
1143	4021028064	415 E TAMARACK AVE	Inglewood CA 90301
1144	4021028068	415 E TAMARACK AVE	Inglewood CA 90301
1145	4021028083	419 E TAMARACK AVE	Inglewood CA 90301
1146	4021028086	419 E TAMARACK AVE	Inglewood CA 90301
1147	4025011096	900 DISTRICT DRIVE	Inglewood CA 90301
1148	4021028136	430 E SPRUCE AVE	Inglewood CA 90301
1149	4021028140	430 E SPRUCE AVE	Inglewood CA 90301
1150	4021028165	434 E SPRUCE AVE	Inglewood CA 90301
1151	4021028170	434 E SPRUCE AVE	Inglewood CA 90301
1152	4021028130	430 E SPRUCE AVE	Inglewood CA 90301
1153	4021028146	432 E SPRUCE AVE	Inglewood CA 90301
1154	4021028162	434 E SPRUCE AVE	Inglewood CA 90301
1155	4021028067	415 E TAMARACK AVE	Inglewood CA 90301
1156	4021028150	432 E SPRUCE AVE	Inglewood CA 90301
1157	4021028159	434 E SPRUCE AVE	Inglewood CA 90301
1158	4021028063	415 E TAMARACK AVE	Inglewood CA 90301
1159	4021028070	415 E TAMARACK AVE	Inglewood CA 90301
1160	4021028084	419 E TAMARACK AVE	Inglewood CA 90301
1161	4021028105	417 E TAMARACK AVE	Inglewood CA 90301
1162	4021028106	417 E TAMARACK AVE	Inglewood CA 90301
1163	4021028088	419 E TAMARACK AVE	Inglewood CA 90301
1164	4021028090	419 E TAMARACK AVE	Inglewood CA 90301
1165	4025011095	900 DISTRICT DRIVE	Inglewood CA 90301
1166	4021028103	417 E TAMARACK AVE	Inglewood CA 90301
1167	4021028112	421 E TAMARACK AVE	Inglewood CA 90301
1168	4021028079	419 E TAMARACK AVE	Inglewood CA 90301
1169	4021028097	417 E TAMARACK AVE	Inglewood CA 90301
1170	4021028119	421 E TAMARACK AVE	Inglewood CA 90301
1171	4021028094	417 E TAMARACK AVE	Inglewood CA 90301
1172	4021028122	421 E TAMARACK AVE	Inglewood CA 90301
1173	4021028087	419 E TAMARACK AVE	Inglewood CA 90301
1174	4021028089	419 E TAMARACK AVE	Inglewood CA 90301
1175	4015017010	308 E BEACH AVE	Inglewood CA 90302
1176	4015017011	300 E BEACH AVE	Inglewood CA 90302
1177	4015017014	333 LA COLINA DR	Inglewood CA 90302
1178	4015017009	326 E BEACH AVE	Inglewood CA 90302
1179	4015017015	337 LA COLINA DR	Inglewood CA 90302
1180	4015017016	341 LA COLINA DR	Inglewood CA 90302
1181	4015018004	200 E BEACH AVE	Inglewood CA 90302
1182	4025011070	1001 S STADIUM DR	Inglewood CA 90303
1183	4012031018	3801 W MANCHESTER BLVD	Inglewood CA 90305
1184	4025019124	3851 AMBERLY DR	Inglewood CA 90305
1185	4025019126	3851 AMBERLY DR	Inglewood CA 90305
1186	4025019137	8725 BECKENHAM LN	Inglewood CA 90305
1187	4025019144	8725 BECKENHAM LN	Inglewood CA 90305
1188	4025019125	3851 AMBERLY DR	Inglewood CA 90305
1189	4025019127	3851 AMBERLY DR	Inglewood CA 90305
1190	4025019129	3851 AMBERLY DR	Inglewood CA 90305
1191	4025019131	8725 BECKENHAM LN	Inglewood CA 90305
1192	4025019133	8725 BECKENHAM LN	Inglewood CA 90305
1193	4025019128	3851 AMBERLY DR	Inglewood CA 90305
1194	4025019135	8725 BECKENHAM LN	Inglewood CA 90305
1195	4025019130	3851 AMBERLY DR	Inglewood CA 90305
1196	4025019132	8725 BECKENHAM LN	Inglewood CA 90305
1197	4025019147	8729 BECKENHAM LN	Inglewood CA 90305
1198	4025019123	3851 AMBERLY DR	Inglewood CA 90305
1199	4025019140	8725 BECKENHAM LN	Inglewood CA 90305
1200	4025019141	8725 BECKENHAM LN	Inglewood CA 90305
1201	4025019155	8721 ENDSLEIGH AVE	Inglewood CA 90305
1202	4025019158	8721 ENDSLEIGH AVE	Inglewood CA 90305
1203	4025019134	8725 BECKENHAM LN	Inglewood CA 90305
1204	4025019136	8725 BECKENHAM LN	Inglewood CA 90305
1205	4025019143	8725 BECKENHAM LN	Inglewood CA 90305
1206	4025019145	8725 BECKENHAM LN	Inglewood CA 90305
1207	4025019150	8729 BECKENHAM LN	Inglewood CA 90305

AGENCY	Contact	Mailing Address	
		Street Address	City/State/Zip Code
1208	4025019152	8729 BECKENHAM LN	Inglewood CA 90305
1209	4025019154	8729 BECKENHAM LN	Inglewood CA 90305
1210	4025019159	8721 ENDSLEIGH AVE	Inglewood CA 90305
1211	4025019161	8721 ENDSLEIGH AVE	Inglewood CA 90305
1212	4025019146	8725 BECKENHAM LN	Inglewood CA 90305
1213	4025019148	8729 BECKENHAM LN	Inglewood CA 90305
1214	4025019138	8725 BECKENHAM LN	Inglewood CA 90305
1215	4025019139	8725 BECKENHAM LN	Inglewood CA 90305
1216	4025019156	8721 ENDSLEIGH AVE	Inglewood CA 90305
1217	4025019157	8721 ENDSLEIGH AVE	Inglewood CA 90305
1218	4025019142	8725 BECKENHAM LN	Inglewood CA 90305
1219	4025019153	8729 BECKENHAM LN	Inglewood CA 90305
1220	4025019160	8721 ENDSLEIGH AVE	Inglewood CA 90305
1221	4025019151	8729 BECKENHAM LN	Inglewood CA 90305
1222	4025019162	8721 ENDSLEIGH AVE	Inglewood CA 90305
1223	4025019149	8729 BECKENHAM LN	Inglewood CA 90305
1224	4025019164	8716 ENDSLEIGH AVE	Inglewood CA 90305
1225	4025019168	8716 ENDSLEIGH AVE	Inglewood CA 90305
1226	4025019169	8716 ENDSLEIGH AVE	Inglewood CA 90305
1227	4025019171	8715 WEYBRIDGE PL	Inglewood CA 90305
1228	4025019172	8715 WEYBRIDGE PL	Inglewood CA 90305
1229	4025019163	8716 ENDSLEIGH AVE	Inglewood CA 90305
1230	4025019165	8716 ENDSLEIGH AVE	Inglewood CA 90305
1231	4025019167	8716 ENDSLEIGH AVE	Inglewood CA 90305
1232	4025019178	8715 WEYBRIDGE PL	Inglewood CA 90305
1233	4025019179	8715 WEYBRIDGE PL	Inglewood CA 90305
1234	4025019174	8715 WEYBRIDGE PL	Inglewood CA 90305
1235	4025019175	8715 WEYBRIDGE PL	Inglewood CA 90305
1236	4025019166	8716 ENDSLEIGH AVE	Inglewood CA 90305
1237	4025019173	8715 WEYBRIDGE PL	Inglewood CA 90305
1238	4025019176	8715 WEYBRIDGE PL	Inglewood CA 90305
1239	4025019177	8715 WEYBRIDGE PL	Inglewood CA 90305
1240	4025019170	8716 ENDSLEIGH AVE	Inglewood CA 90305
1241	4025019184	8715 WEYBRIDGE PL	Inglewood CA 90305
1242	4025019186	8715 WEYBRIDGE PL	Inglewood CA 90305
1243	4025019188	8711 CHESSINGTON DR	Inglewood CA 90305
1244	4025019201	8712 ENDSLEIGH AVE	Inglewood CA 90305
1245	4025019185	8715 WEYBRIDGE PL	Inglewood CA 90305
1246	4025019187	8711 CHESSINGTON DR	Inglewood CA 90305
1247	4025019190	8711 CHESSINGTON DR	Inglewood CA 90305
1248	4025019192	8711 CHESSINGTON DR	Inglewood CA 90305
1249	4025019197	8712 ENDSLEIGH AVE	Inglewood CA 90305
1250	4025019199	8712 ENDSLEIGH AVE	Inglewood CA 90305
1251	4025019181	8715 WEYBRIDGE PL	Inglewood CA 90305
1252	4025019183	8715 WEYBRIDGE PL	Inglewood CA 90305
1253	4025019193	8711 CHESSINGTON DR	Inglewood CA 90305
1254	4025019196	8712 ENDSLEIGH AVE	Inglewood CA 90305
1255	4025019180	8713 WEYBRIDGE PL	Inglewood CA 90305
1256	4025019191	8711 CHESSINGTON DR	Inglewood CA 90305
1257	4025019198	8712 ENDSLEIGH AVE	Inglewood CA 90305
1258	4025019182	8715 WEYBRIDGE PL	Inglewood CA 90305
1259	4025019189	8711 CHESSINGTON DR	Inglewood CA 90305
1260	4025019200	8712 ENDSLEIGH AVE	Inglewood CA 90305
1261	4025019202	8712 ENDSLEIGH AVE	Inglewood CA 90305
1262	4025019194	8711 CHESSINGTON DR	Inglewood CA 90305
1263	4025019195	8712 ENDSLEIGH AVE	Inglewood CA 90305
1264	4025018116	3859 THORNCROFT LN	Inglewood CA 90305
1265	4025018121	3859 THORNCROFT LN	Inglewood CA 90305
1266	4025018131	3863 THORNCROFT LN	Inglewood CA 90305
1267	4025018125	3859 THORNCROFT LN	Inglewood CA 90305
1268	4025018129	3863 THORNCROFT LN	Inglewood CA 90305
1269	4025018139	3863 THORNCROFT LN	Inglewood CA 90305
1270	4025018114	3855 THORNCROFT LN	Inglewood CA 90305
1271	4025018120	3859 THORNCROFT LN	Inglewood CA 90305
1272	4025018122	3859 THORNCROFT LN	Inglewood CA 90305
1273	4025018150	3867 THORNCROFT LN	Inglewood CA 90305
1274	4025018155	8806 CHELMSFORD WAY	Inglewood CA 90305
1275	4025018101	8805 BERKSHIRE WAY	Inglewood CA 90305
1276	4025018128	3863 THORNCROFT LN	Inglewood CA 90305
1277	4025018136	3863 THORNCROFT LN	Inglewood CA 90305
1278	4025018169	3860 AMBERLY DR	Inglewood CA 90305
1279	4025018171	3860 AMBERLY DR	Inglewood CA 90305
1280	4025018151	3867 THORNCROFT LN	Inglewood CA 90305
1281	4025018156	8806 CHELMSFORD WAY	Inglewood CA 90305
1282	4025018183	3860 AMBERLY DR	Inglewood CA 90305
1283	4025018143	3863 THORNCROFT LN	Inglewood CA 90305
1284	4025018133	3863 THORNCROFT LN	Inglewood CA 90305
1285	4025018135	3863 THORNCROFT LN	Inglewood CA 90305
1286	4025018165	8806 CHELMSFORD WAY	Inglewood CA 90305
1287	4025018172	3860 AMBERLY DR	Inglewood CA 90305
1288	4025018174	3860 AMBERLY DR	Inglewood CA 90305

AGENCY	Contact	Mailing Address	
		Street Address	City/State/Zip Code
1289	4025018141	3863 THORNCROFT LN	Inglewood CA 90305
1290	4025018158	8806 CHELMSFORD WAY	Inglewood CA 90305
1291	4025018177	3860 AMBERLY DR	Inglewood CA 90305
1292	4025018104	8805 BERKSHIRE WAY	Inglewood CA 90305
1293	4025018113	3855 THORNCROFT LN	Inglewood CA 90305
1294	4025018159	8806 CHELMSFORD WAY	Inglewood CA 90305
1295	4025018162	8806 CHELMSFORD WAY	Inglewood CA 90305
1296	4025018176	3860 AMBERLY DR	Inglewood CA 90305
1297	4025018108	3855 THORNCROFT LN	Inglewood CA 90305
1298	4025018123	3859 THORNCROFT LN	Inglewood CA 90305
1299	4025018145	3867 THORNCROFT LN	Inglewood CA 90305
1300	4025018161	8806 CHELMSFORD WAY	Inglewood CA 90305
1301	4025018175	3860 AMBERLY DR	Inglewood CA 90305
1302	4025018182	3860 AMBERLY DR	Inglewood CA 90305
1303	4025019012	8730 BECKENHAM LN	Inglewood CA 90305
1304	4025019017	8726 BECKENHAM LN	Inglewood CA 90305
1305	4025019004	8730 BECKENHAM LN	Inglewood CA 90305
1306	4025019020	8726 BECKENHAM LN	Inglewood CA 90305
1307	4025018178	3860 AMBERLY DR	Inglewood CA 90305
1308	4025019006	8730 BECKENHAM LN	Inglewood CA 90305
1309	4025019008	8730 BECKENHAM LN	Inglewood CA 90305
1310	4025019009	8730 BECKENHAM LN	Inglewood CA 90305
1311	4025019019	8726 BECKENHAM LN	Inglewood CA 90305
1312	4025019022	8722 BECKENHAM LN	Inglewood CA 90305
1313	4025019055	8716 EDMONTON PL	Inglewood CA 90305
1314	4025019058	8728 EDMONTON PL	Inglewood CA 90305
1315	4025019024	8722 BECKENHAM LN	Inglewood CA 90305
1316	4025019025	8722 BECKENHAM LN	Inglewood CA 90305
1317	4025019050	8709 DARTFORD PL	Inglewood CA 90305
1318	4025019052	8704 EDMONTON PL	Inglewood CA 90305
1319	4025019046	8725 DARTFORD PL	Inglewood CA 90305
1320	4025019048	8717 DARTFORD PL	Inglewood CA 90305
1321	4025019007	8730 BECKENHAM LN	Inglewood CA 90305
1322	4025019034	8718 WEYBRIDGE PL	Inglewood CA 90305
1323	4025019042	8741 DARTFORD PL	Inglewood CA 90305
1324	4025019002	8730 BECKENHAM LN	Inglewood CA 90305
1325	4025019015	8726 BECKENHAM LN	Inglewood CA 90305
1326	4025019028	8722 BECKENHAM LN	Inglewood CA 90305
1327	4025019032	8718 WEYBRIDGE PL	Inglewood CA 90305
1328	4025019047	8721 DARTFORD PL	Inglewood CA 90305
1329	4025019064	8741 EDMONTON PL	Inglewood CA 90305
1330	4025019069	8721 EDMONTON PL	Inglewood CA 90305
1331	4025019041	8745 DARTFORD PL	Inglewood CA 90305
1332	4025019044	8733 DARTFORD PL	Inglewood CA 90305
1333	4025019072	8736 CARLTON DR	Inglewood CA 90305
1334	4025019029	8718 WEYBRIDGE PL	Inglewood CA 90305
1335	4025019033	8718 WEYBRIDGE PL	Inglewood CA 90305
1336	4025019049	8713 DARTFORD PL	Inglewood CA 90305
1337	4025019066	8733 EDMONTON PL	Inglewood CA 90305
1338	4025019079	3759 DANBURY LN	Inglewood CA 90305
1339	4025019071	8740 CARLTON DR	Inglewood CA 90305
1340	4025019076	8720 CARLTON DR	Inglewood CA 90305
1341	4025019065	8737 EDMONTON PL	Inglewood CA 90305
1342	4025019067	8729 EDMONTON PL	Inglewood CA 90305
1343	4025019219	8701 CHESSINGTON DR	Inglewood CA 90305
1344	4025019221	8701 CHESSINGTON DR	Inglewood CA 90305
1345	4025019255	8712 CHESSINGTON DR	Inglewood CA 90305
1346	4025019258	8712 CHESSINGTON DR	Inglewood CA 90305
1347	4025019206	3814 DUNFORD LN	Inglewood CA 90305
1348	4025019207	3814 DUNFORD LN	Inglewood CA 90305
1349	4025019234	3806 DUNFORD LN	Inglewood CA 90305
1350	4025019235	3806 DUNFORD LN	Inglewood CA 90305
1351	4025019222	8701 CHESSINGTON DR	Inglewood CA 90305
1352	4025019229	8701 CHESSINGTON DR	Inglewood CA 90305
1353	4025019248	3802 DUNFORD LN	Inglewood CA 90305
1354	4025019251	8712 CHESSINGTON DR	Inglewood CA 90305
1355	4025019208	3814 DUNFORD LN	Inglewood CA 90305
1356	4025019231	3806 DUNFORD LN	Inglewood CA 90305
1357	4025019249	3802 DUNFORD LN	Inglewood CA 90305
1358	4025019211	3814 DUNFORD LN	Inglewood CA 90305
1359	4025019225	8701 CHESSINGTON DR	Inglewood CA 90305
1360	4025019252	8712 CHESSINGTON DR	Inglewood CA 90305
1361	4025019262	8712 CHESSINGTON DR	Inglewood CA 90305
1362	4025019209	3814 DUNFORD LN	Inglewood CA 90305
1363	4025019212	3814 DUNFORD LN	Inglewood CA 90305
1364	4025019205	3814 DUNFORD LN	Inglewood CA 90305
1365	4025019239	3802 DUNFORD LN	Inglewood CA 90305
1366	4025019242	3802 DUNFORD LN	Inglewood CA 90305
1367	4025019214	3814 DUNFORD LN	Inglewood CA 90305
1368	4025019220	8701 CHESSINGTON DR	Inglewood CA 90305
1369	4025019254	8712 CHESSINGTON DR	Inglewood CA 90305

AGENCY	Contact	Mailing Address	
		Street Address	City/State/Zip Code
1370	4025019257	8712 CHESSINGTON DR	Inglewood CA 90305
1371	4025019261	8712 CHESSINGTON DR	Inglewood CA 90305
1372	4025019245	3802 DUNFORD LN	Inglewood CA 90305
1373	4025019259	8712 CHESSINGTON DR	Inglewood CA 90305
1374	4025001002	3900 W MANCHESTER BLVD	Inglewood CA 90305
1375	4025018124	3859 THORNCROFT LN	Inglewood CA 90305
1376	4025018127	3859 THORNCROFT LN	Inglewood CA 90305
1377	4025018105	8805 BERKSHIRE WAY	Inglewood CA 90305
1378	4025018115	3855 THORNCROFT LN	Inglewood CA 90305
1379	4025018130	3863 THORNCROFT LN	Inglewood CA 90305
1380	4025018107	8805 BERKSHIRE WAY	Inglewood CA 90305
1381	4025018111	3855 THORNCROFT LN	Inglewood CA 90305
1382	4025018103	8805 BERKSHIRE WAY	Inglewood CA 90305
1383	4025018106	8805 BERKSHIRE WAY	Inglewood CA 90305
1384	4025018112	3855 THORNCROFT LN	Inglewood CA 90305
1385	4025018117	3859 THORNCROFT LN	Inglewood CA 90305
1386	4025018100	8805 BERKSHIRE WAY	Inglewood CA 90305
1387	4025018119	3859 THORNCROFT LN	Inglewood CA 90305
1388	4025018126	3859 THORNCROFT LN	Inglewood CA 90305
1389	4025018102	8805 BERKSHIRE WAY	Inglewood CA 90305
1390	4025018118	3859 THORNCROFT LN	Inglewood CA 90305
1391	4025018163	8806 CHELMSFORD WAY	Inglewood CA 90305
1392	4025018166	8806 CHELMSFORD WAY	Inglewood CA 90305
1393	4025018181	3860 AMBERLY DR	Inglewood CA 90305
1394	4025018132	3863 THORNCROFT LN	Inglewood CA 90305
1395	4025018149	3867 THORNCROFT LN	Inglewood CA 90305
1396	4025018164	8806 CHELMSFORD WAY	Inglewood CA 90305
1397	4025018180	3860 AMBERLY DR	Inglewood CA 90305
1398	4025018154	8806 CHELMSFORD WAY	Inglewood CA 90305
1399	4025018160	8806 CHELMSFORD WAY	Inglewood CA 90305
1400	4025018153	8806 CHELMSFORD WAY	Inglewood CA 90305
1401	4025018157	8806 CHELMSFORD WAY	Inglewood CA 90305
1402	4025018140	3863 THORNCROFT LN	Inglewood CA 90305
1403	4025018142	3863 THORNCROFT LN	Inglewood CA 90305
1404	4025018173	3860 AMBERLY DR	Inglewood CA 90305
1405	4025018179	3860 AMBERLY DR	Inglewood CA 90305
1406	4025018134	3863 THORNCROFT LN	Inglewood CA 90305
1407	4025018147	3867 THORNCROFT LN	Inglewood CA 90305
1408	4025018167	8806 CHELMSFORD WAY	Inglewood CA 90305
1409	4025018137	3863 THORNCROFT LN	Inglewood CA 90305
1410	4025018148	3867 THORNCROFT LN	Inglewood CA 90305
1411	4025018152	8806 CHELMSFORD WAY	Inglewood CA 90305
1412	4025018109	3855 THORNCROFT LN	Inglewood CA 90305
1413	4025018110	3855 THORNCROFT LN	Inglewood CA 90305
1414	4025018138	3863 THORNCROFT LN	Inglewood CA 90305
1415	4025018144	3867 THORNCROFT LN	Inglewood CA 90305
1416	4025018146	3867 THORNCROFT LN	Inglewood CA 90305
1417	4025018168	3860 AMBERLY DR	Inglewood CA 90305
1418	4025018170	3860 AMBERLY DR	Inglewood CA 90305
1419	4025019005	8730 BECKENHAM LN	Inglewood CA 90305
1420	4025019010	8730 BECKENHAM LN	Inglewood CA 90305
1421	4025019021	8722 BECKENHAM LN	Inglewood CA 90305
1422	4025019014	8726 BECKENHAM LN	Inglewood CA 90305
1423	4025019018	8726 BECKENHAM LN	Inglewood CA 90305
1424	4025019035	8718 WEYBRIDGE PL	Inglewood CA 90305
1425	4025019036	8718 WEYBRIDGE PL	Inglewood CA 90305
1426	4025019013	8726 BECKENHAM LN	Inglewood CA 90305
1427	4025019016	8726 BECKENHAM LN	Inglewood CA 90305
1428	4025019045	8729 DARTFORD PL	Inglewood CA 90305
1429	4025019026	8722 BECKENHAM LN	Inglewood CA 90305
1430	4025019038	8718 WEYBRIDGE PL	Inglewood CA 90305
1431	4025019040	8718 WEYBRIDGE PL	Inglewood CA 90305
1432	4025019023	8722 BECKENHAM LN	Inglewood CA 90305
1433	4025019037	8718 WEYBRIDGE PL	Inglewood CA 90305
1434	4025019043	8737 DARTFORD PL	Inglewood CA 90305
1435	4025019003	8730 BECKENHAM LN	Inglewood CA 90305
1436	4025019027	8722 BECKENHAM LN	Inglewood CA 90305
1437	4025019001	8730 BECKENHAM LN	Inglewood CA 90305
1438	4025019030	8718 WEYBRIDGE PL	Inglewood CA 90305
1439	4025019062	8744 EDMONTON PL	Inglewood CA 90305
1440	4025019070	8744 CARLTON DR	Inglewood CA 90305
1441	4025019011	8730 BECKENHAM LN	Inglewood CA 90305
1442	4025019059	8732 EDMONTON PL	Inglewood CA 90305
1443	4025019061	8740 EDMONTON PL	Inglewood CA 90305
1444	4025019039	8718 WEYBRIDGE PL	Inglewood CA 90305
1445	4025019057	8724 EDMONTON PL	Inglewood CA 90305
1446	4025019051	8705 DARTFORD PL	Inglewood CA 90305
1447	4025019056	8720 EDMONTON PL	Inglewood CA 90305
1448	4025019078	3763 DANBURY LN	Inglewood CA 90305
1449	4025019081	3751 DANBURY LN	Inglewood CA 90305
1450	4025019060	8736 EDMONTON PL	Inglewood CA 90305

Consultation Log

Organization/ Contact	Contact	Correspondence Date	Response	Follow-up	Response	Request to Be Consulting Party?
National Trust for Historic Preservation	Katherine Malone- France, Chief Preservation Officer	January 11, 2022	None.	02/04/22, via email Call made on 3/7/2022; left voicemail with Katherine Malone- France; no response.	None.	No. No further action needed
California Preservation Foundation	Cindy Heitzman, Executive Director	January 11, 2022	None.	02/04/22, via email Call made 3/7/2022	Communicated with Cindy Heitzman who stated that no further consultation is necessary.	No. No further action needed.
Los Angeles Conservancy	Adrian Scott Fine, Directory of Advocacy	January 11, 2022	None.	02/04/22, via email 3/7/2022; left voicemail and email with Mr. Fine	None.	No. No further action needed
Los Angeles Historic Theatre Foundation	Tiffany Nitsche, President	January 11, 2022	None.	02/04/22, via email Call made 3/7/2022	Communicated with Tiffany Nitsche on 3/7/2022 who requested to be a consulting party.	Yes. Consultation is ongoing.

Organization/ Contact	Contact	Correspondence Date	Response	Follow-up	Response	Request to Be Consulting Party?
Historical Society of Centinela Valley	Diane Sambrano	January 25, 2022	None.	02/14/22, left voicemail to Diane Sambrano. Calls placed to Diane Sambrano, on 3/8, 3/23 and 4/4	Communicated with Diane Sambrano on 4/4/2022 who stated that no further consultation is necessary.	No. No further action needed.
California African American Museum	Cameron Shaw, Executive Director	January 11, 2022	Responded February 17, 2022 via email. Indicated inability to provide information.	02/04/22, via email	Organization responded and left voicemail to FTA stating that no consultation is necessary. FTA notified City 02/16/22.	No. No further action needed
Inglewood Historic Preservation Alliance	Anne Cheek LaRose, Executive Officer	January 11, 2022	Responded February 2, 2022 via email. Commented on the historic quality of Market Street and potential effects the Project may have on the resource.	02/04/22, via email City responded 2/28/22 requesting response confirming or declining invitation to participate as a consulting party.	Replied 2/7/22, Via email. Ms. LaRose replied again 4/3, via email to indicate interest in discussing the Project and provided recommendations for historic reports to review.	No. No further action needed.

Organization/ Contact	Contact	Correspondence Date	Response	Follow-up	Response	Request to Be Consulting Party?
City of Inglewood Parks, Recreation and Community Services Department	Sabrina Barnes, Director	January 11, 2022	None.	02/04/22, via email	Sabrina Barnes responded 2/7/22 via email confirming that that no further consultation is necessary.	No. No further action needed



U.S. Department
of Transportation
**Federal Transit
Administration**

REGION IX
Arizona, California,
Hawaii, Nevada, Guam,
American Samoa,
Northern Mariana Islands

90 7th Street
Suite 15-300
San Francisco, CA 94103-6701
415-734-9490

888 South Figueroa Street
Suite 440
Los Angeles, CA 90017-5467
213-202-3950

January 4, 2022

Mr. Adrian Scott Fine
Directory of Advocacy
Los Angeles Conservancy
523 West Sixth Street, Suite 826
Los Angeles, CA, 90014

Re: Initiation of Section 106 Interested
Parties consultation for the Inglewood
Transit Connector (ITC) Project, City of
Inglewood, California

Dear Mr. Scott Fine,

The Federal Transit Administration (FTA) in coordination with the City of Inglewood (City) is conducting consultation under the National Historic Preservation Act for the Inglewood Transit Connector Project (Project). The City is proposing the Project to address projected future congestion, improve overall mobility and levels of service, and advance the City's sustainability goals. In accordance with applicable federal regulations, including the National Environmental Policy Act (NEPA), Sections 106 and 4(f), as well as state laws, the Federal Transit Administration is requesting your agency or group's input regarding potential and/or designated, historically significant properties in the proposed area. Furthermore, per 36 CFR Part 800.2 (c)(5), we are contacting consulting parties that may be interested in potential historic resource effects of the proposed Project.

The City is currently preparing an Environmental Impact Report (EIR) in accordance with the California Environmental Quality Act and has initiated preparation of an Environmental Assessment in accordance with the National Environmental Policy Act (NEPA). A Draft EIR for the proposed Project was released on December 23, 2020, for a 47-day public review and comment period, ending on February 8, 2021. In response to the public and stake holder input, the City revised the design of the proposed Project. Although the modifications to the proposed Project reduce, rather than increase, the potential for significant environmental effects, the City has prepared a Recirculated Draft EIR, which began circulation for public comment on November 15, 2021.

Description of the Proposed Action

The proposed Automated Transit System (ATS) would include an approximately 1.6-mile long, elevated, guideway primarily located within the public right-of-way along Market Street, Manchester Boulevard, and Prairie Avenue. Three stations are proposed adjacent to the guideway on privately owned land that would be acquired as part of the Project. The proposed Project would open in time to operate for the 2028 Olympics. Figure 1 shows the location of the proposed Project.

The Project guideway and support system would primarily be contained within the existing public right-of-way of Market Street, Manchester Boulevard, and Prairie Avenue with the Maintenance and Storage Facility (MSF), stations, and other support facilities, including public parking, located on adjacent properties to be acquired as part of the proposed Project.

Components of the proposed Project include:

- ATS trains operating on an elevated dual-lane guideway, which would vary in height from a minimum of approximately 35 feet to a maximum of approximately 60 feet measured from existing grade to top of guideway deck. Generally, support columns for the guideway would be single columns ranging from 6 feet to 9 feet in diameter when centered under the supported guideway to approximately 6 feet by 12 feet oblong columns when located off-center from the guideway. Columns for straddle type bents over the roadways will range from 6 feet to 8 feet in diameter. Column foundations will likely be deep shafts with depths ranging from approximately 60 to 100 feet;
- Construction of three ATS stations, which would be up to 80 feet in height measured from existing grade to top of station canopy, 75 feet wide (station structure and guideway only (not including vertical circulation), and 200-foot long platform for train berthing. Maintenance is expected to occur at the MSF and not at station stops;
- The proposed Project includes three center platform stations located at Market Street/Florence Avenue, Prairie Avenue/Manchester Boulevard, and Prairie Avenue/Hardy Street. The Market Street/Florence Avenue station would provide connections to the Metro K Line and Downtown Inglewood. Each station platform would likely include two escalators in each direction for boarding and deboarding, plus another reversible escalator to assist with peak ridership events and redundancy. Additionally, two elevators and 6-foot wide stairs would be provided to serve all levels. Design of the vertical circulation components would also address mobility requirements of passengers (strollers, walkers, wheelchairs, mobility concerns, and all requirements of the Americans with Disabilities Act. It is anticipated that approximately five feet of ground would be disturbed to support these structures;
- Wayfinding, signs and communication program would be designed and located to provide clear information and direction for both pedestrians and transit passengers along the Project alignment and around station locations;
- A new MSF would provide regular and preventive maintenance of the ATS trains and equipment, as well as space for storage of the vehicle fleet and the operations control center (e.g., communication systems), among other functions. The MSF would be up to approximately 75 feet in height measured from existing grade to the top of roof;

- Power distribution system substations located on the proposed MSF and the new Prairie Avenue/Hardy Street station sites, both of which are private properties that would be acquired by the City, would provide traction/propulsion power, auxiliary power, and housekeeping power;
- The majority of the proposed Project would be located in the public right-of-way. However, a number of private property acquisitions would be required primarily to facilitate construction of the MSF and stations. These acquisitions are shown in Table 1.
- Utilities infrastructure—new, modified and/or relocated—to support the proposed Project (Please see Table 2);
- New surface public parking lots located at the Market/Florence station and Prairie/Hardy stations containing multimodal pick-up and drop-off areas, and at 150 S. Market Street to support Downtown Inglewood;
- Roadway, traffic devices, and streetscape modifications and improvements to accommodate the guideway alignment and support structures.

Additional detailed information about the proposed Project website is available on the ITC Project website at: <http://envisioninglewood.org/transportation-solutions/inglewood-transit-connector/>.

Area of Potential Effect

The proposed APE includes built resources and historic and cultural landscapes and all areas that could be directly or indirectly affected by the proposed project. Direct effects are caused by the action and occur at the same time and place. Indirect effects are caused by the action and are later in time or farther removed in distance, but are still reasonably foreseeable. The consideration of direct effects and indirect effects may include, but are not limited to physical impacts, changes in visual, auditory, or seismic settings.

For historic and architectural resources, the APE includes all parcels to both sides of the project alignment, including stations and the MSF, areas with permanent site improvements and areas identified for staging and temporary construction activities, as well as areas proposed for acquisition. The APE also includes those areas subject to potential effects including visual or noise/audible effects. For archaeological and paleontological resources, the proposed direct APE includes the at-grade elements or areas of direct ground disturbance.

The horizontal extent of the APE is generally defined as primarily located within public right-of-way extending from the Market Street and Florence Avenue intersection adjacent to the Los Angeles County Metropolitan Transportation Authority K Line (Crenshaw/Los Angeles International Airport) in Downtown Inglewood, south through Market Street, then east on Manchester Boulevard, turning south on Prairie Avenue until its intersection with Century Boulevard; The proposed APE also includes parcels adjacent to the proposed alignment and potential construction staging areas.

The proposed APE also incorporates areas that could be affected by the extent of project-related ground disturbance. The types of ground disturbance activities include the following: excavation, backfill and grading and drilling.

The proposed maximum depth of excavation for the vertical supports of the ATS guideway structures outside of the stations is approximately 100 feet below ground surface and the proposed maximum depth excavation for the vertical supports of the ATS guideway structures at the stations is approximately 80 feet below ground surface. In addition to the guideway, ground disturbance would be required to for Project components listed above (e.g., utility relocations and surface lots), which would generally be limited to ten feet below the surface.

The APE also incorporates vertical elements, including the MSF. The ATS guideway would vary in height from a minimum of approximately 35 feet to a maximum of approximately 60 feet measured from existing grade to the top of guideway deck. Stations would be up to 80 feet in height measured from existing grade to the top of station canopy. Please refer to the enclosed APE map for your reference.

A search of the Sacred Lands File from the Native American Heritage Commission (NAHC) was requested on October 28, 2021. The NAHC responded on December 9, 2021, indicating that no known resources were within the APE and requested that the nine (9) Native American tribes or individuals listed be contacted for further information regarding the general project vicinity. If you have any information or concern regarding potential impacts on prehistoric sites, sacred sites, and/or traditional cultural properties that would be relevant to the proposed Project, please contact us. If you are not the designated representative for such consultation, please let us know.

If you have any questions or need additional information, please contact Mr. Mervin Acebo, Transportation Program Specialist, by phone at (213) 202-3957 or by email at mervin.acebo@dot.gov; or Ms. Candice Hughes, Environmental Protection Specialist, by phone at (213) 629-8613 or by email at candice.hughes@dot.gov.

Sincerely,

A handwritten signature in black ink, appearing to read "Ray Tellis", is centered on a light yellow rectangular background.

Ray Tellis
Regional Administrator

Enclosures: Project Location Map
Area of Potential Effects (APE) Map

TABLE 1: ANTICIPATED REAL ESTATE ACQUISITIONS

APN #	Property Address	Existing Use/Primary Business	Anticipated Acquisition Type	Project Needs
4015-019-902	317 E. Florence Ave	Future Downtown Inglewood Station of Crenshaw/ LAX Line	Easement or partial acquisition	Market Street/Florence Avenue Station pedestrian bridge connection
4015-019-904	319 E. Florence Ave	Future Downtown Inglewood Station of Crenshaw/ LAX Line	Easement or partial acquisition	Market Street/Florence Avenue Station pedestrian bridge connection
4015-019-905	325 E. Florence Ave	Future Downtown Inglewood Station of Crenshaw/ LAX Line	Easement or partial acquisition	Market Street/Florence Avenue Station pedestrian bridge connection
4015-019-906	327 E. Florence Ave	Future Downtown Inglewood Station of Crenshaw/ LAX Line	Easement or partial acquisition	Market Street/Florence Avenue Station pedestrian bridge connection
4015-019-907	333 E. Florence Ave	Future Downtown Inglewood Station of Crenshaw/ LAX Line	Easement or partial acquisition	Market Street/Florence Avenue Station pedestrian bridge connection
4015-027-030	310 E. Florence Ave	Restaurant - Antojitos Martin (Snack & Juice Bar)	Full Acquisition	Market Street/Florence Avenue Station, vertical circulation, guideway, columns, construction staging, and future parking
4015-027-031	300 E. Florence Ave	Restaurant- Fiesta Martin Bar and Grill	Full acquisition	Market Street/Florence Avenue Station, vertical circulation, guideway, columns, construction staging, and future parking
4015-027-032	254 N. Market St	Small Businesses and Restaurants - House of Tacos, Water 4 U, Baja Inc. Mailbox Rentals, Amar's Wholesale Flowers, New Orleans Breakfast Take Out	Full acquisition	Market Street/Florence Avenue Station, vertical circulation, guideway, columns, construction staging, and future parking
4015-027-033	250 N. Market St	O'Reilly Auto Parts	Full acquisition	Market Street/Florence Avenue Station, vertical circulation, guideway, columns, construction staging, and future parking
4015-027-035	236 N. Market St	Parking Lot	Full acquisition	Market Street/Florence Avenue Station, vertical circulation, guideway, columns, construction staging, and future parking
4015-027-020	234 N. Market St	Parking Lot	Full acquisition	Market Street/Florence Avenue Station, vertical circulation, guideway, columns, construction staging, and future parking
4015-027-042	Address Not Available	Parking Lot	Full acquisition	Market Street/Florence Avenue Station, vertical circulation, guideway, columns, construction staging, and future parking

TABLE 1: ANTICIPATED REAL ESTATE ACQUISITIONS

APN #	Property Address	Existing Use/Primary Business	Anticipated Acquisition Type	Project Needs
4015-027-022	226 N. Market St	Parking Lot	Full acquisition	Market Street/Florence Avenue Station, vertical circulation, guideway, columns, construction staging, and future parking
4015-027-052	Address Not Available	Parking Lot	Full acquisition	Market Street/Florence Avenue Station, vertical circulation, guideway, columns, construction staging, and future parking
4015-027-051	200 N. Market St	No Existing Business; Abandoned Building	Full acquisition	Market Street/Florence Avenue Station, vertical circulation, guideway, columns, construction staging, and future parking
4015-027-038	240 N. Market St	Small Businesses – Silk Nails, Universal College of Beauty, Cash Advance America, Optometric Center, Beauty Supply, Beauty Salon	Full acquisition	Market Street/Florence Avenue Station, vertical circulation, guideway, columns, construction staging, and future parking
4015-027-040	230 N. Market St	Clothing Store - DD's Discounts Store	Full acquisition	Market Street/Florence Avenue Station, vertical circulation, guideway, columns, construction staging, and future parking
4015-027-041	224 N. Market St	GMD Store (general department store)	Full acquisition	Market Street/Florence Avenue Station, vertical circulation, guideway, columns, construction staging, and future parking
4015-027-049	222 N. Market St	CVS Pharmacy	Full acquisition	Market Street/Florence Avenue Station, vertical circulation, guideway, columns, construction staging, and future parking
4015-027-050	210 N. Market St	Westchester Dental Care, Randy's Donuts To-Go, Luxe Gold Station, Citifund Tax Financial & Notary / Selwyn's Jewelry / Senior Korner	Full acquisition	Market Street/Florence Avenue Station, vertical circulation, guideway, columns, construction staging, and future parking
4021-010-901	Address Not Available	Parking Lot	Full acquisition	Construction staging and future parking
4021-010-015	150 S. Market St.	World Hat and Boot Mart / Commercial	Full acquisition	Guideway, columns, construction staging, and future parking
4021-024-015	500 E. Manchester Blvd.	Retail Commercial Center with Gas Station, Planet Fitness, and Vons grocery store (with Starbucks and Chase Bank branch located inside Vons)	Partial acquisition	Maintenance and Storage Facility, guideway, power distribution system substation, construction staging, and future parking
4021-036-049 4021-036-027	401 S. Prairie Ave.	Vacant	Full acquisition	Prairie Ave./Manchester Blvd. Station, guideway, future parking
4024-008-015	923 S. Prairie Avenue	Vacant Buildings/Surface Parking Lot	Easements or partial acquisition	Guideway

TABLE 1: ANTICIPATED REAL ESTATE ACQUISITIONS

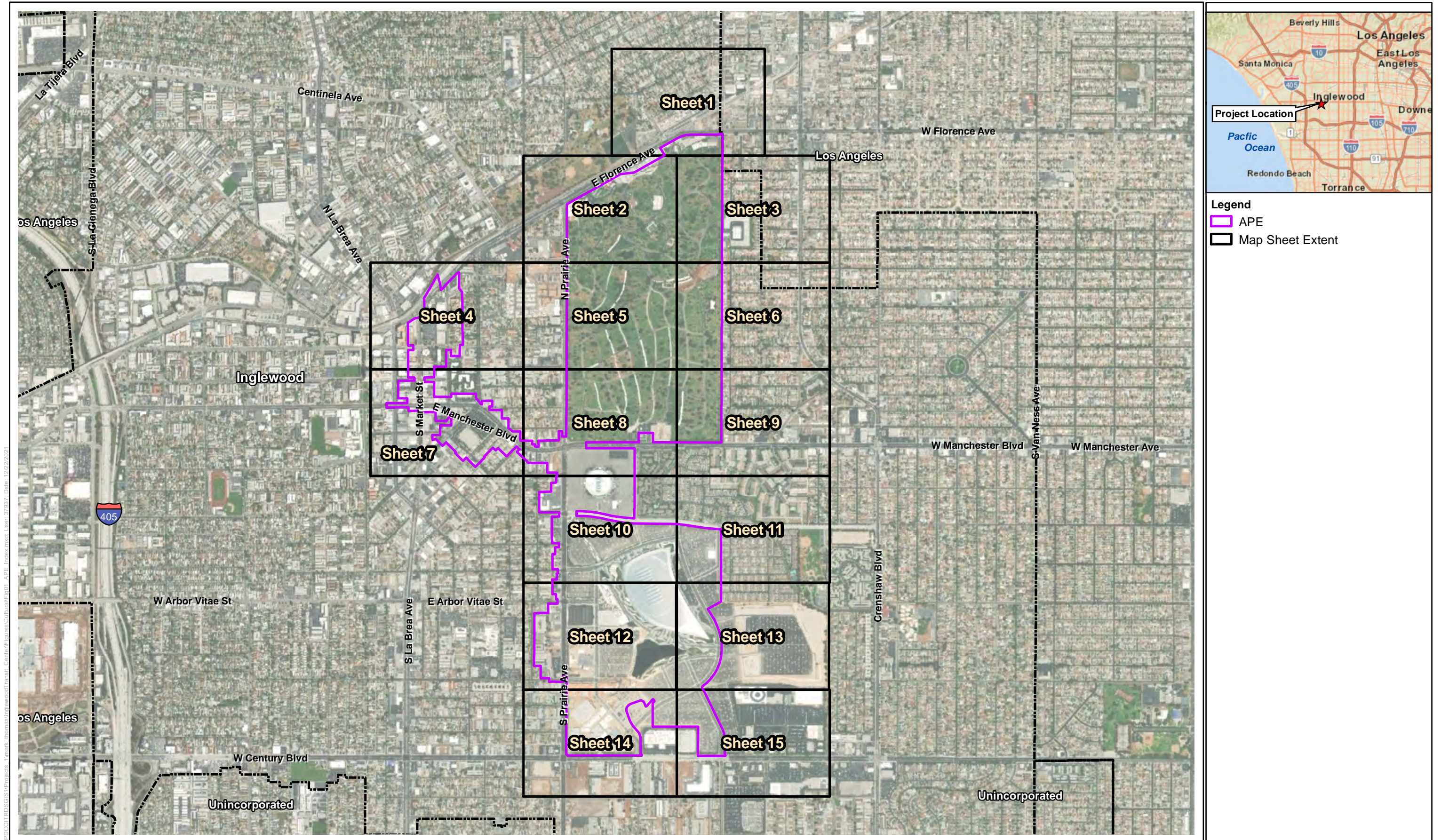
APN #	Property Address	Existing Use/Primary Business	Anticipated Acquisition Type	Project Needs
4024-009-004	937 S. Prairie Avenue	Vacant/Undeveloped	Easements or partial acquisition	Guideway
4024-009-005 4024-008-003	945 S. Prairie Avenue	Retail Commercial/Restaurant	Full or partial acquisition	Guideway
4024-009-007	1003 S. Prairie Avenue	Office-Warehouse/Peak Performance Training Center	Full or partial acquisition	Guideway
4024-009-008	1007 S. Prairie Avenue	Vacant/Undeveloped	Full or partial acquisition	Guideway
4024-009-015	1011 S. Prairie Avenue	Vacant Buildings/Surface Parking Lot	Full acquisition	Guideway
4024-009-033	1035 S. Prairie Ave.	Retail Commercial Center with several restaurants, nail/hair salons, retail commercial businesses, tax service, medical office	Full acquisition	Prairie Ave./Hardy St. Station, power distribution system substation (potential), vertical circulation, guideway, columns, construction staging, and future parking
4025-001-002	3900 W. Manchester Blvd.	The Forum (parking) Commercial Recreation	Easements or partial acquisition	Roadway, sidewalks, and parkway, and pedestrian bridge connection from Prairie Ave./Manchester Station
4025-011-064	600 S. Prairie Ave.	Parking Lot	Easement or partial acquisition	Roadway, sidewalks, and parkway
4025-011-065	600 S. Prairie Ave.	Parking Lot	Easement or partial acquisition	Roadway, sidewalks, and parkway
4025-011-901	Address Not Available	City of Inglewood Intermodal Transit Facility	Easement or partial acquisition	Roadway, sidewalks, parkway, and power distribution system substation (potential)
4025-011-086	Address Not Available	Parking Lot / Temporary Trailers	Easement or partial acquisition	Pedestrian bridge connection to Prairie Avenue/Hardy Street Station, roadway, sidewalks, and parkway

TABLE 2: Potential Utility Conflicts

Segment	Utility and Location
Market Street	<ul style="list-style-type: none"> • Potential column conflicts with street lights at the intersection of Market Street and Regent Street. • Unknown water line that would potentially conflict with a proposed column Market Street and north of Regent Street. • Unknown water line that would potentially conflict with a proposed column between Regent Street and Queen Street along Market Street. • Three water lines that would potentially conflict with a proposed column south of Queen Street and along Market Street. • AT&T telecommunications line that would potentially conflict with a proposed column at the northeast corner of Manchester Boulevard and Market Street. • Several storm drains along Market Street which may require relocation due to column placement.
Manchester Boulevard	<ul style="list-style-type: none"> • Potential column conflicts with street lights at the northeast corner of Market Street and Manchester Boulevard and along the north and south sides of Manchester Boulevard from Locust Street to Hillcrest Boulevard. • Street lights would potentially conflict with nearly all south/west-side and some north/east-side straddle-bent columns along Manchester Boulevard from Hillcrest Boulevard to Prairie Avenue. • A street light line runs directly through the proposed station on the southwest corner of Manchester Boulevard and Prairie Avenue. • Underground Southern California Edison (SCE) lines that would potentially affect all four proposed columns in the corners at the intersection of Hillcrest Boulevard and Manchester Boulevard. • Unknown sewer line running north-south across Manchester Boulevard between the intersections of Market Street and Locust Street that is in close proximity to a proposed column. • Unknown water line which would potentially conflict with a proposed column along Manchester Boulevard between Market Street and Locust Street. • Two water line laterals which would potentially conflict with a guideway column on Manchester Boulevard, south of Manchester Drive. • A 3-inch gas line running north-south that would potentially conflict with one proposed column along Manchester Boulevard between Market Street and Locust Street. • A 2-inch gas line which would potentially conflict with one proposed column and is in closer proximity to several others leading east to Prairie Avenue on the southern side of Manchester Boulevard, just south of Spruce Street.
Prairie Avenue	<ul style="list-style-type: none"> • A street light line runs directly through the proposed station on the southwest corner of Manchester Boulevard and Prairie Avenue. • Street light lines would potentially conflict with at least one proposed column at the intersections of Kelso Street, Touchdown Drive, and Arbor Vitae Street, with Prairie Avenue, • Underground SCE line would potentially affect the station and every proposed column until Arbor Vitae Street along the west side of Prairie Avenue beginning at Manchester Boulevard.

TABLE 2: Potential Utility Conflicts

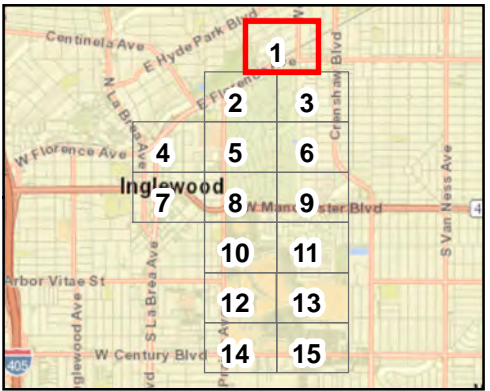
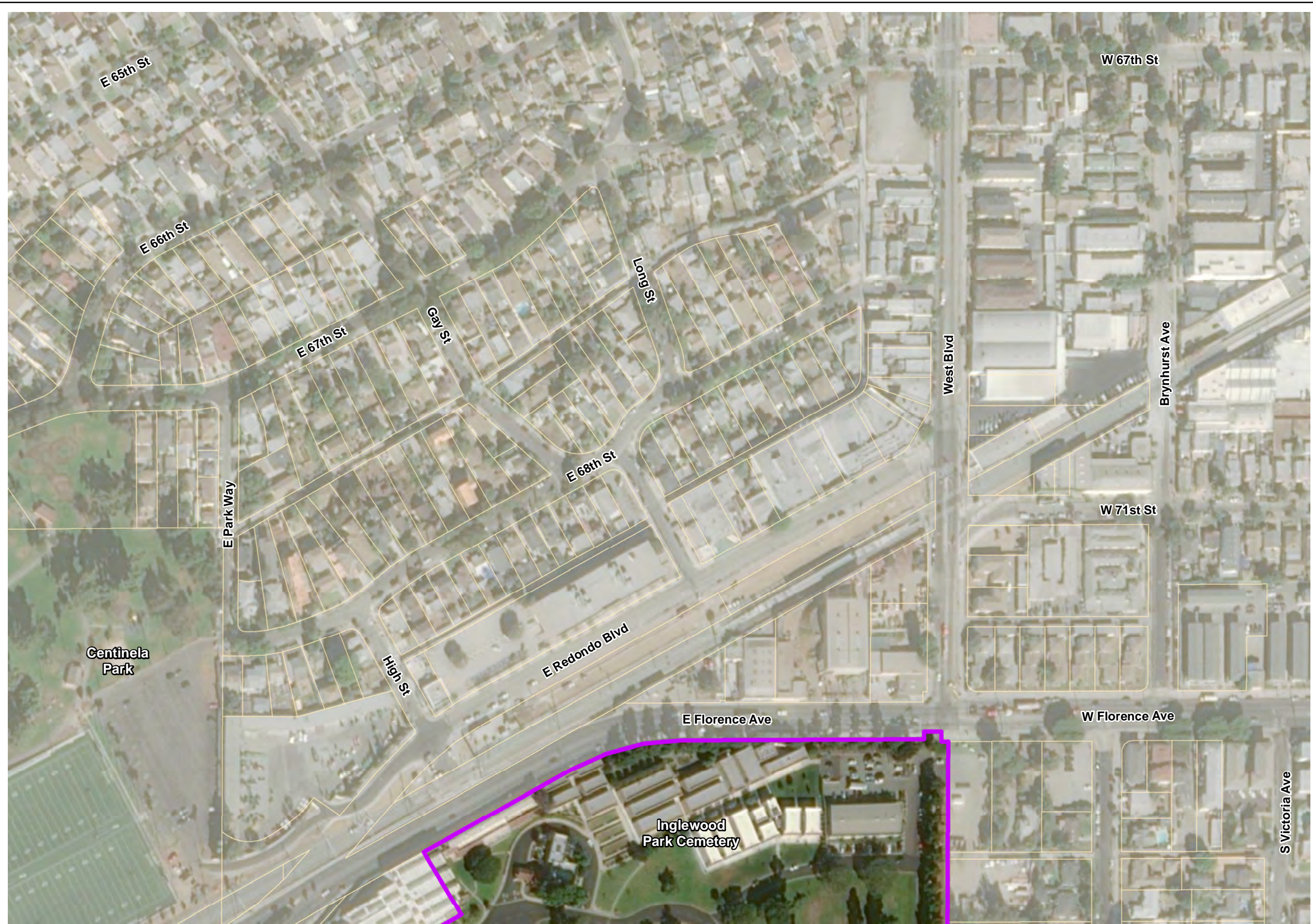
Segment	Utility and Location
	<ul style="list-style-type: none">• Underground SCE lines which either directly impact, or are very close to, almost every proposed column along Prairie Avenue from Arbor Vitae Street to Hardy Street.• Overhead SCE line running east-west across the Kelso Street and Prairie Avenue intersection which would potentially conflict with the proposed guideway depending on height.• A 12-inch sewer line which runs north-south along Prairie Avenue and is very close proximity to several proposed columns from Manchester Boulevard to Kelso Street.• A City 8-inch sewer line that would potentially affect every proposed column until Victory Street South of Arbor Vitae Street, along the western sidewalk of Prairie Avenue.• An 8-inch water line which would potentially conflict with, or is in very close proximity to, every proposed column from Victory Street to Hardy Street Along Prairie Avenue.• An 8-inch gas line on the west side of Prairie Avenue which would potentially affect every proposed column up until Victory Street South of Kelso Street.• A gas line of unknown dimension which would potentially affect one proposed column on each straddle bent to the end of the line South of Victory Street and west of Prairie Avenue.• Unknown telecommunications line on the west side of Prairie Avenue from La Palma Drive to Buckthorn Street that would potentially conflict with four columns.



**Figure 1, Index Sheet
Area of Potential Effects (APE)
Inglewood Transit Connector**

I:\PDC\TRD\GIS\1\Projects_1\mark_thomas\InglewoodTransit_Center\Figures\Cultural\Fig01_APE_Index.mxd, User: 37937, Date: 12/22/2021

\\PDC\CCITRDSGIS\Projects_1\mark_thomas\InglewoodTransit_Center\Figures\Cultural\Fig01_APE.mxd; User: 37937; Date: 12/16/2021



- Legend**
- APE
 - Project Design
 - Right-of-way
 - Parcel Boundary

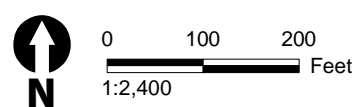
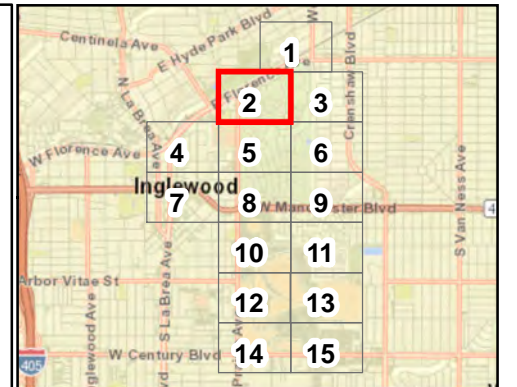
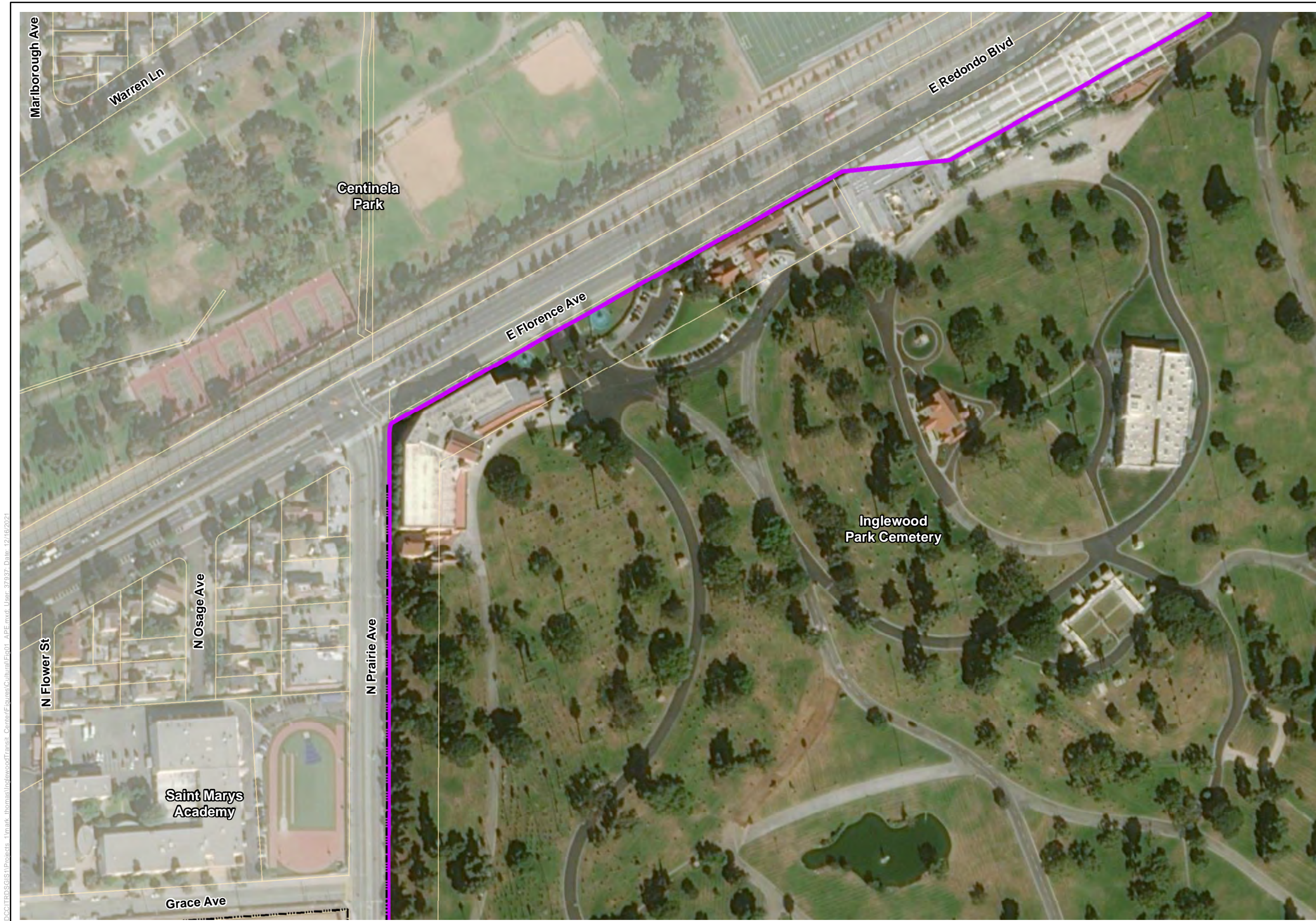


Figure 1, Sheet 1 of 15
Area of Potential Effects (APE)
Inglewood Transit Connector



- Legend**
- APE
 - Project Design
 - Right-of-way
 - Parcel Boundary

I:\Projects\11\Projects\11\mark_thomas\InglewoodTransit_Center\Figures\Cultural\Fig01_APE.mxd; User: 37937; Date: 12/16/2021

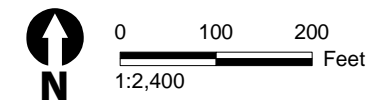
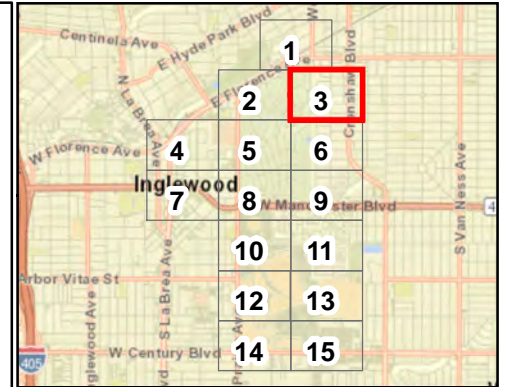


Figure 1, Sheet 2 of 15
Area of Potential Effects (APE)
Inglewood Transit Connector

\\PDC\TRD\S\GIS\Projects_1\mark_thomas\InglewoodTransit_Center\Figures\Cultural\Fig01_APE.mxd; User: 37937; Date: 12/16/2021



- Legend**
- APE
 - Project Design
 - Right-of-way
 - Parcel Boundary

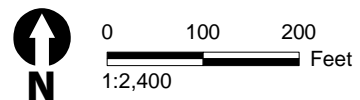
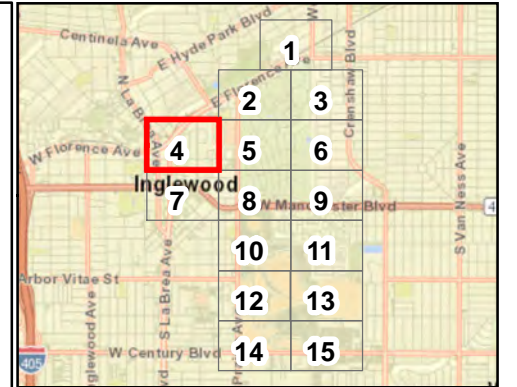
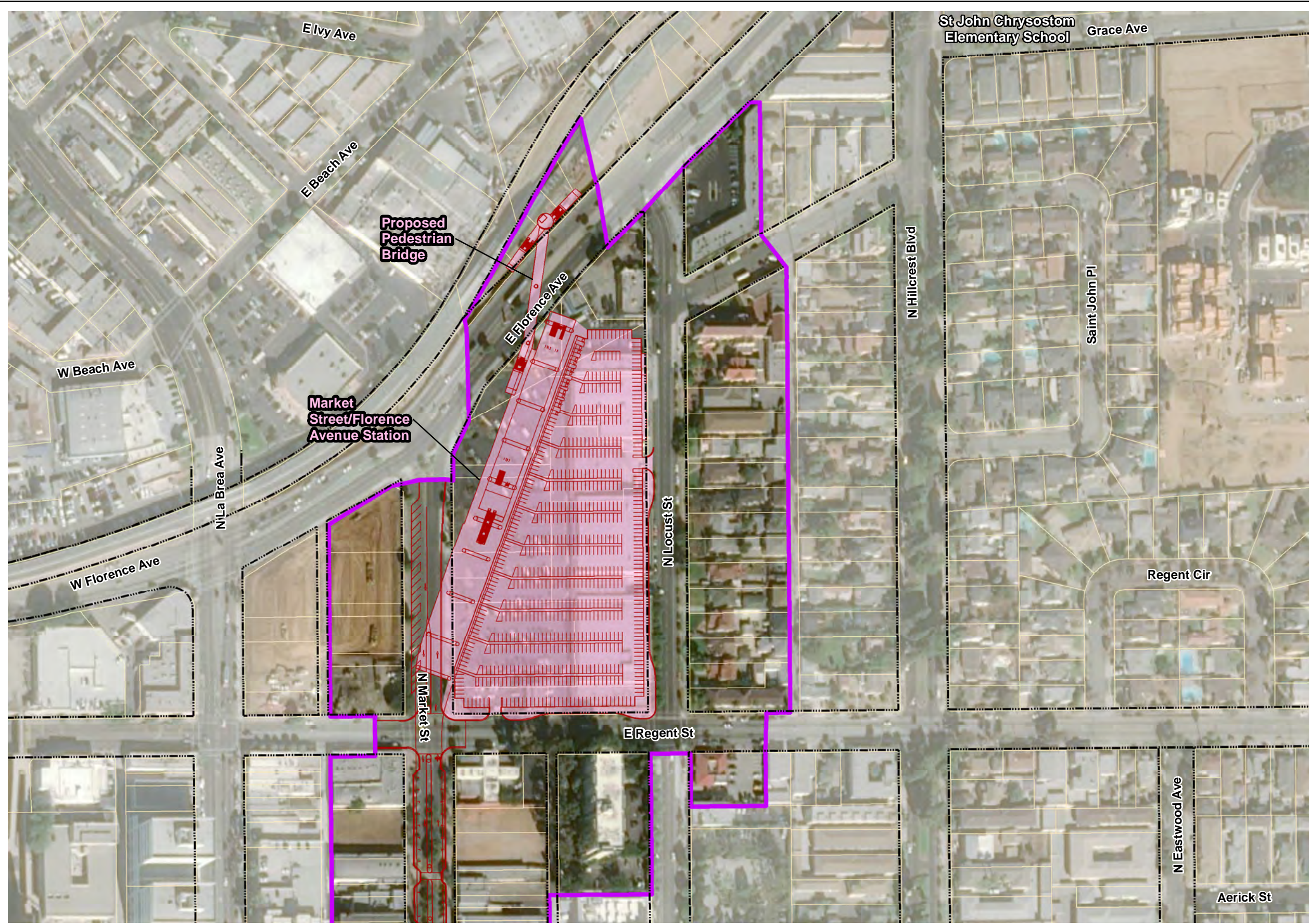


Figure 1, Sheet 3 of 15
Area of Potential Effects (APE)
Inglewood Transit Connector

\\PDC\TRD\S\GIS\Projects_1\mark_thomas\InglewoodTransit_Center\Figures\Cultural\Fig01_APE.mxd; User: 37937; Date: 12/16/2021



- Legend**
- APE
 - Project Design
 - Right-of-way
 - Parcel Boundary

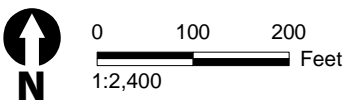


Figure 1, Sheet 4 of 15
Area of Potential Effects (APE)
Inglewood Transit Connector



I:\Projects\1\mark_thomas\InglewoodTransit_Center\Figures\Cultural\Fig01_APE.mxd; User: 37937; Date: 12/16/2021

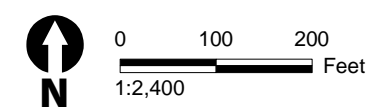
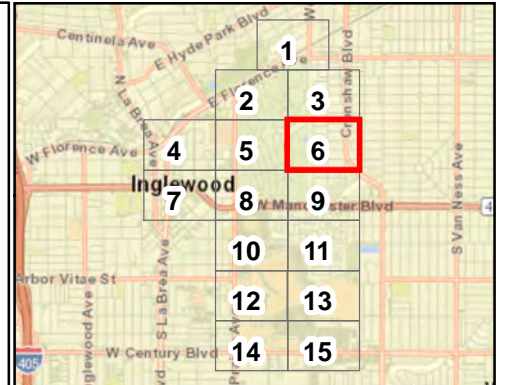


Figure 1, Sheet 5 of 15
Area of Potential Effects (APE)
Inglewood Transit Connector

\\PDC\GIS\Projects\1\mark_thomas\InglewoodTransit_Cemetery\Figures\Cultural\Fig01_APE.mxd; User: 37937; Date: 12/16/2021



- Legend**
- APE
 - Project Design
 - Right-of-way
 - Parcel Boundary

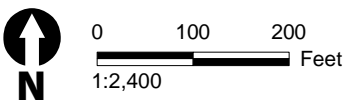


Figure 1, Sheet 6 of 15
Area of Potential Effects (APE)
Inglewood Transit Connector

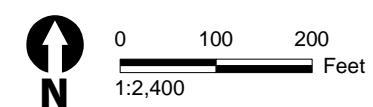
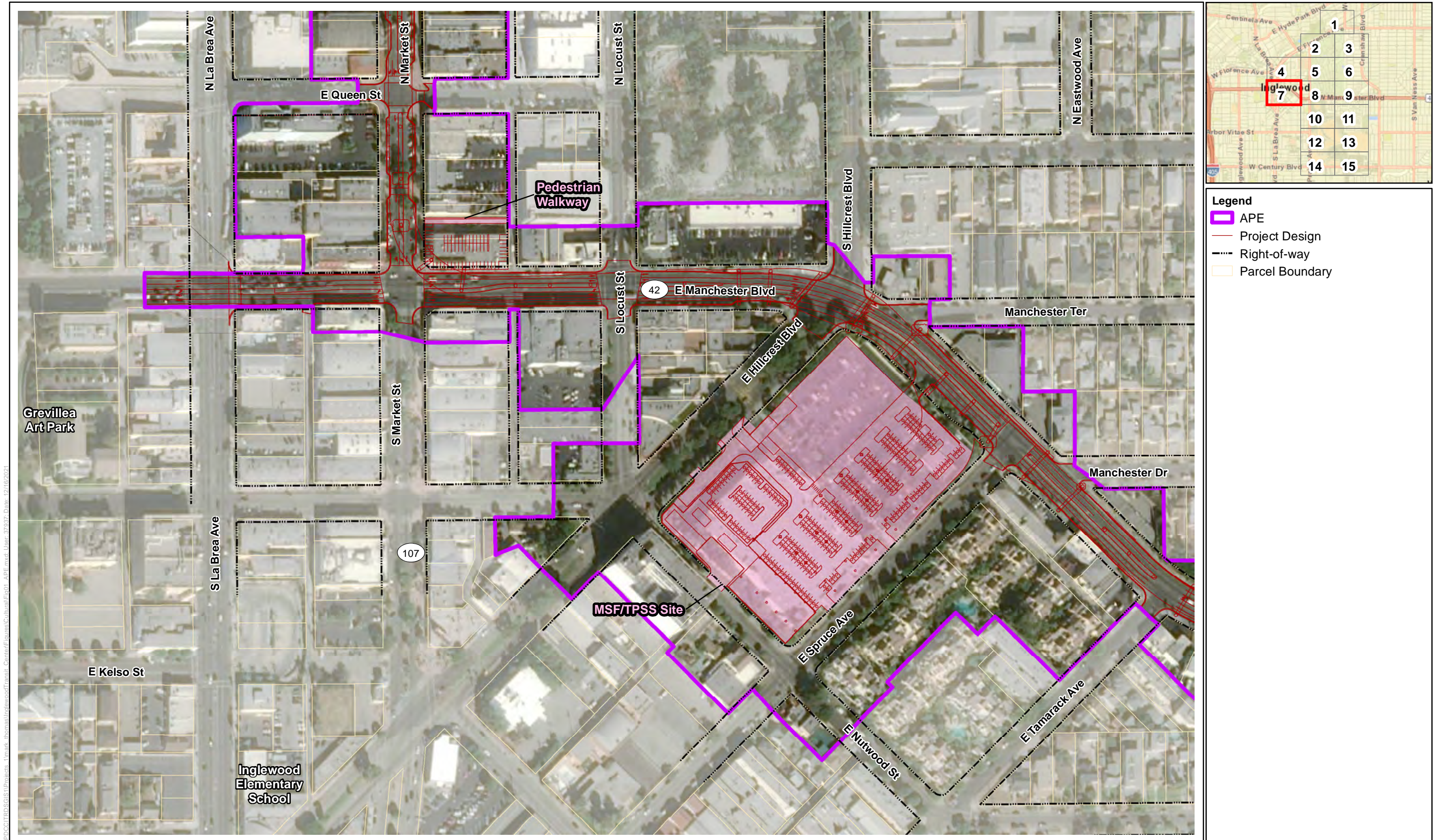
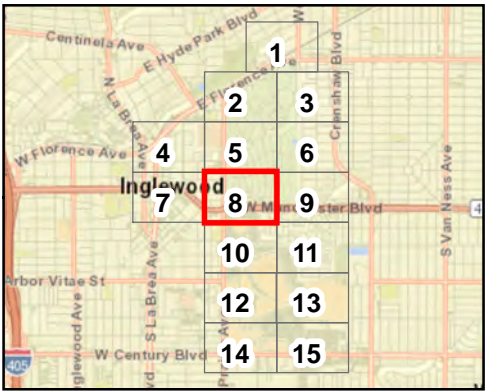
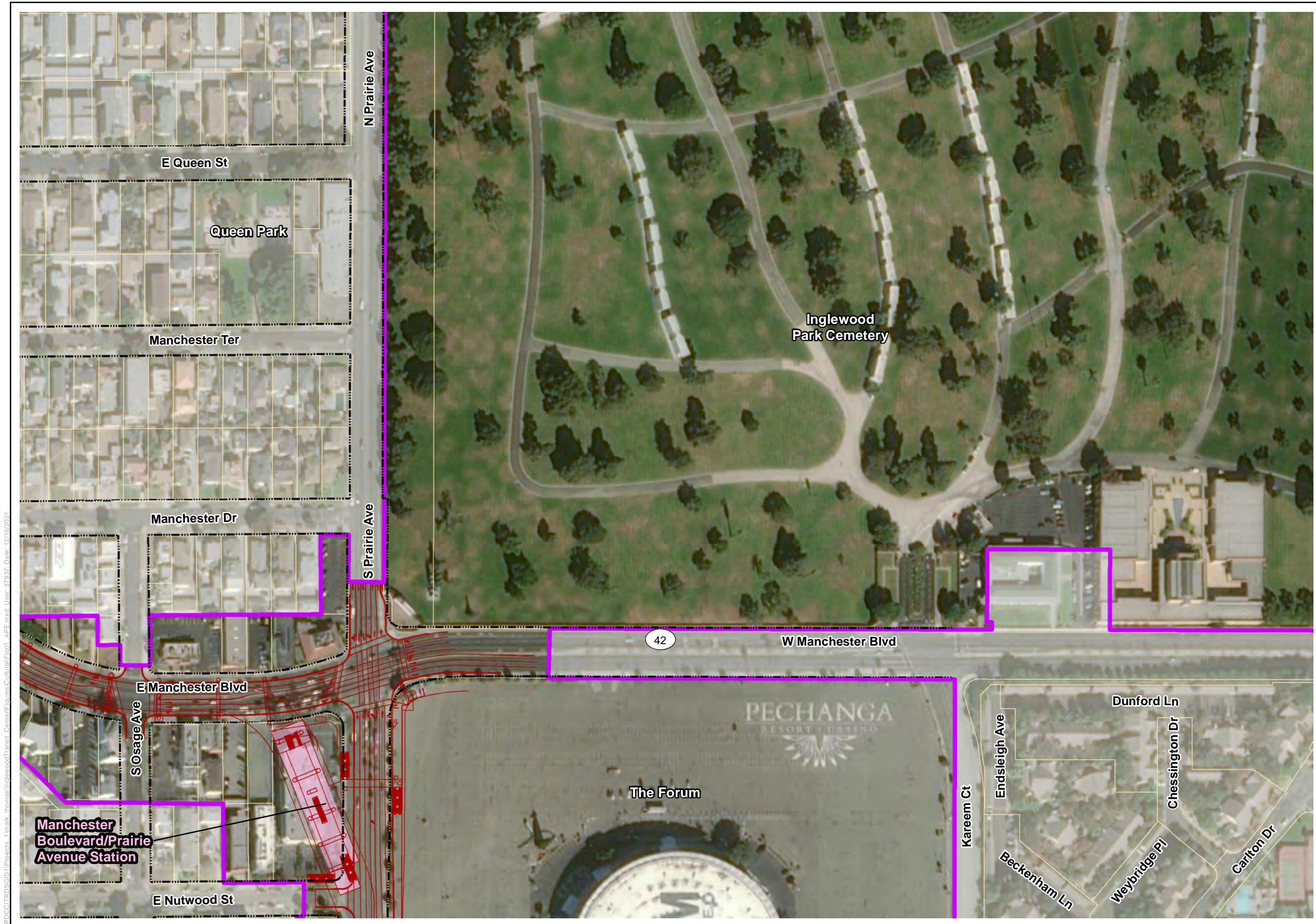


Figure 1, Sheet 7 of 15
Area of Potential Effects (APE)
Inglewood Transit Connector



- Legend**
- APE
 - Project Design
 - Right-of-way
 - Parcel Boundary

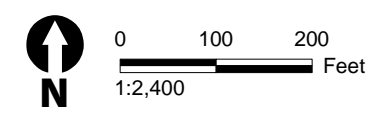
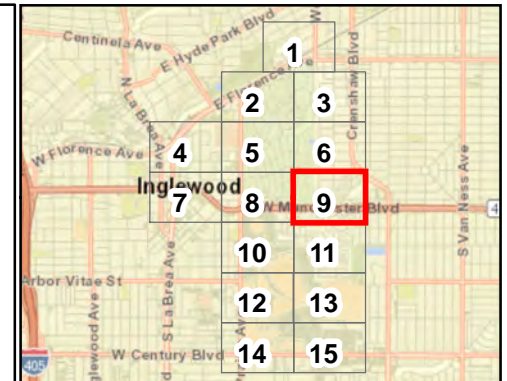


Figure 1, Sheet 8 of 15
Area of Potential Effects (APE)
Inglewood Transit Connector

\\PDC\GIS\Projects\1\mark_thomas\InglewoodTransit_Center\Figures\Cultural\Fig01_APE.mxd; User: 37937; Date: 12/16/2021



- Legend**
- APE
 - Project Design
 - Right-of-way
 - Parcel Boundary

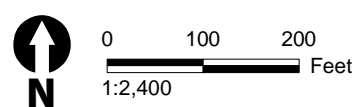
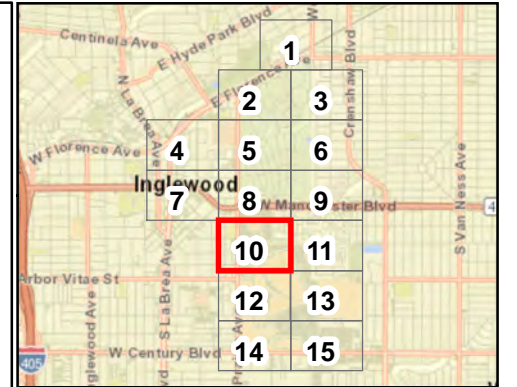
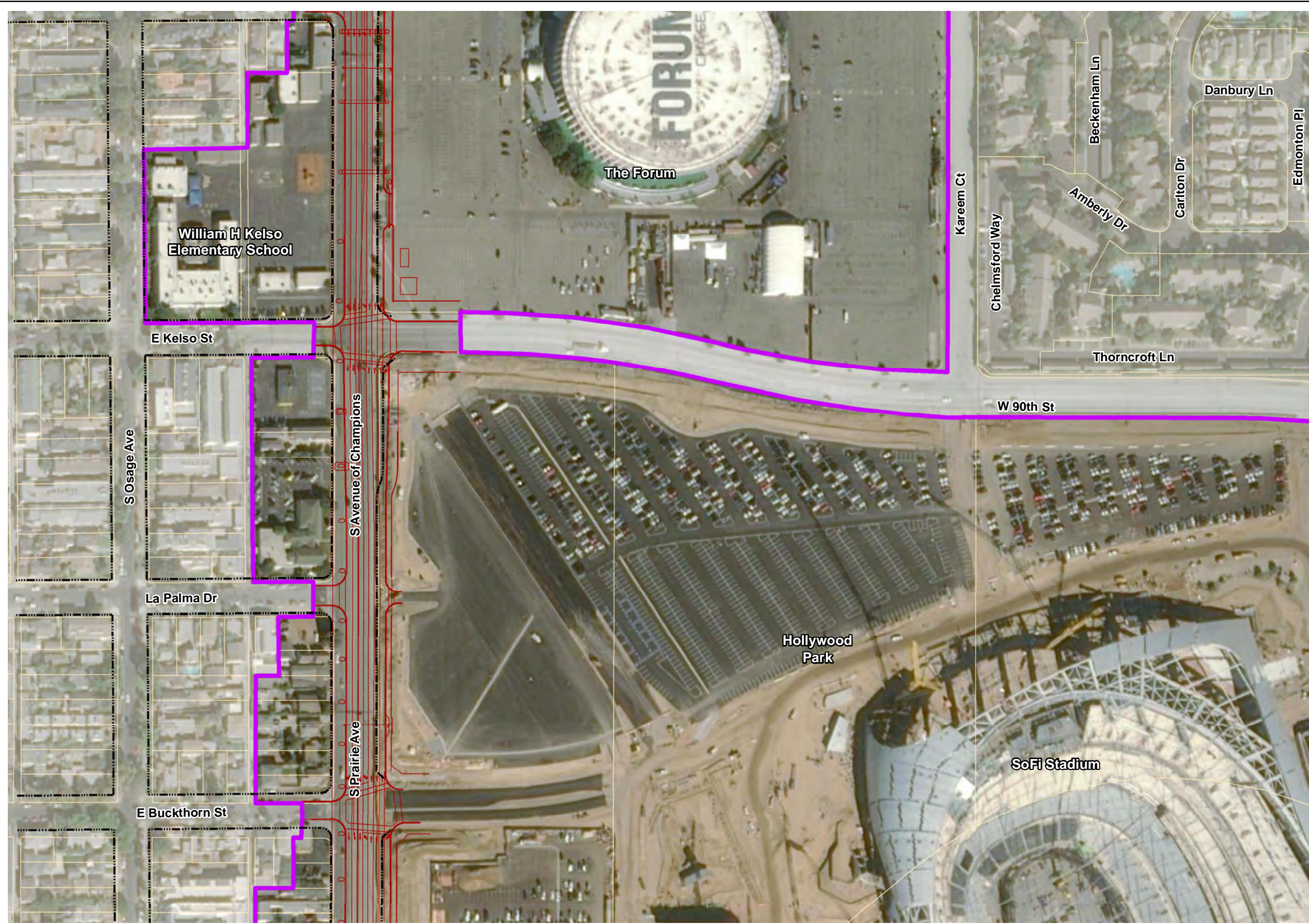
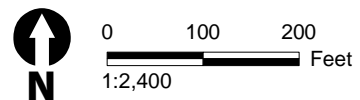


Figure 1, Sheet 9 of 15
Area of Potential Effects (APE)
Inglewood Transit Connector

\\PDC\TRD\S\GIS\Projects_1\mark_thomas\InglewoodTransit_Center\Figures\Cultural\Fig01_APE.mxd; User: 37937; Date: 12/16/2021

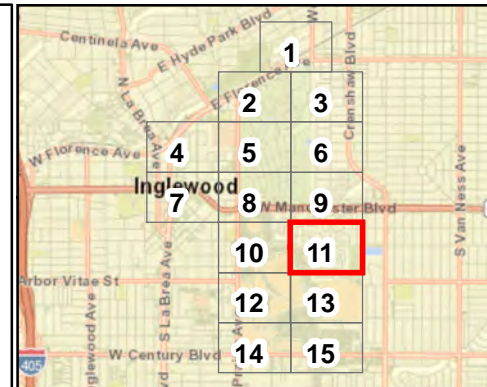


- Legend**
- APE
 - Project Design
 - Right-of-way
 - Parcel Boundary



**Figure 1, Sheet 10 of 15
Area of Potential Effects (APE)
Inglewood Transit Connector**

\\PDC\CC\TRD\SGIS\1\Projects_1\mark_thomas\InglewoodTransit_Center\Figures\Cultural\Fig01_APE.mxd; User: 37937; Date: 12/16/2021



Legend

- APE
- Project Design
- Right-of-way
- Parcel Boundary

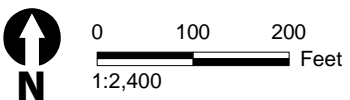
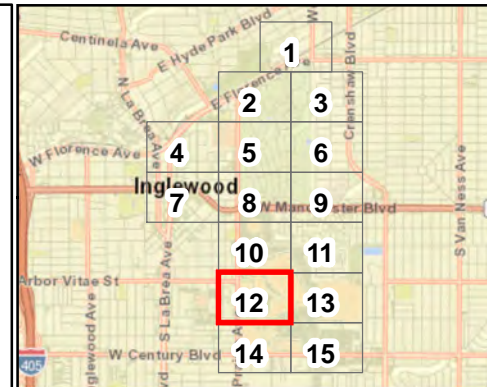
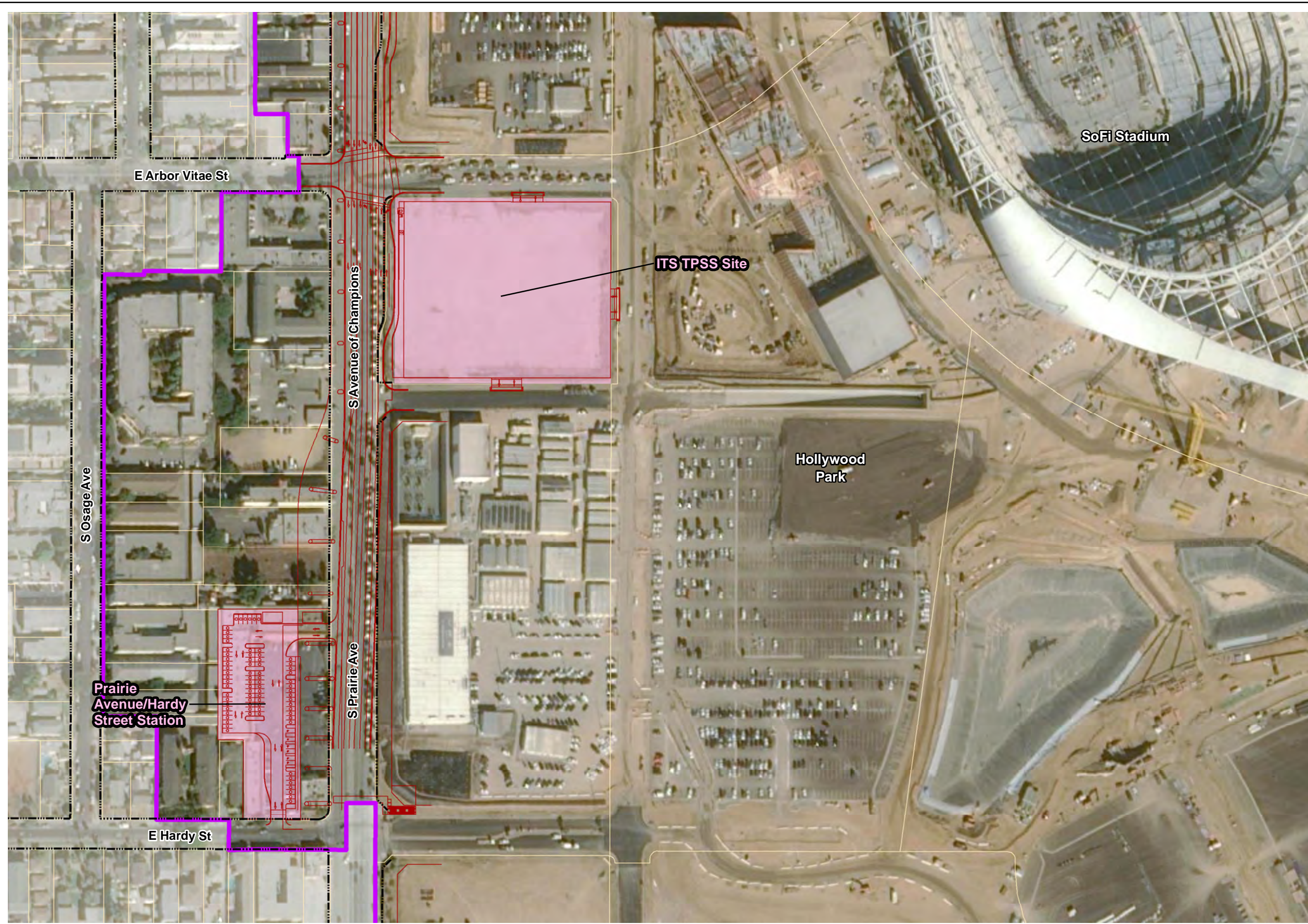


Figure 1, Sheet 11 of 15
Area of Potential Effects (APE)
Inglewood Transit Connector

\\PDC\CTRD\SIGIS\Projects_1\mark_thomas\InglewoodTransit_Center\Figures\Cultural\Fig01_APE.mxd; User: 37937; Date: 12/22/2021



- Legend**
- APE
 - Project Design
 - Right-of-way
 - Parcel Boundary

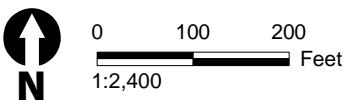
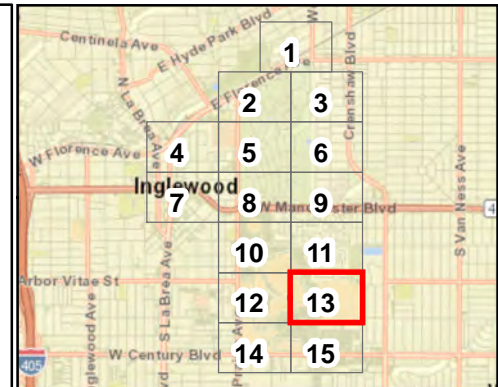


Figure 1, Sheet 12 of 15
Area of Potential Effects (APE)
Inglewood Transit Connector

\\PDC\TRD\SIGIS\Projects_1\mark_thomas\InglewoodTransit_Center\Figures\Cultural\Fig01_APE.mxd; User: 37937; Date: 12/16/2021



- Legend**
- APE
 - Project Design
 - Right-of-way
 - Parcel Boundary

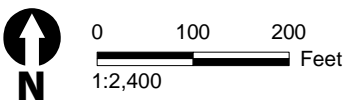
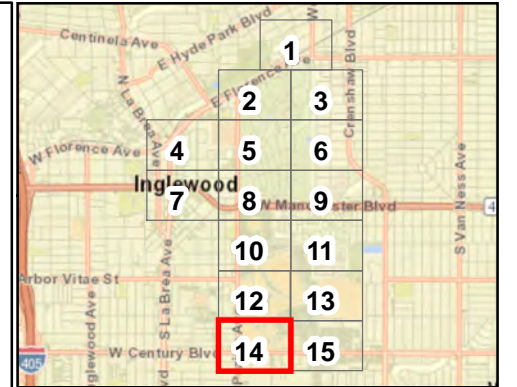


Figure 1, Sheet 13 of 15
Area of Potential Effects (APE)
Inglewood Transit Connector

\\PDC\GIS\Projects\1\mark_thomas\InglewoodTransit_Center\Figures\Cultural\Fig01_APE.mxd; User: 37937; Date: 12/16/2021



- Legend**
- APE
 - Project Design
 - Right-of-way
 - Parcel Boundary

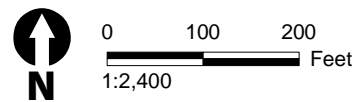
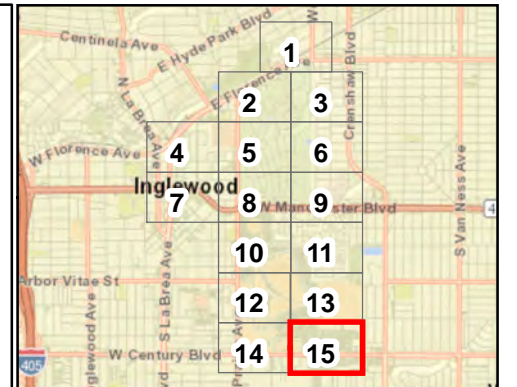
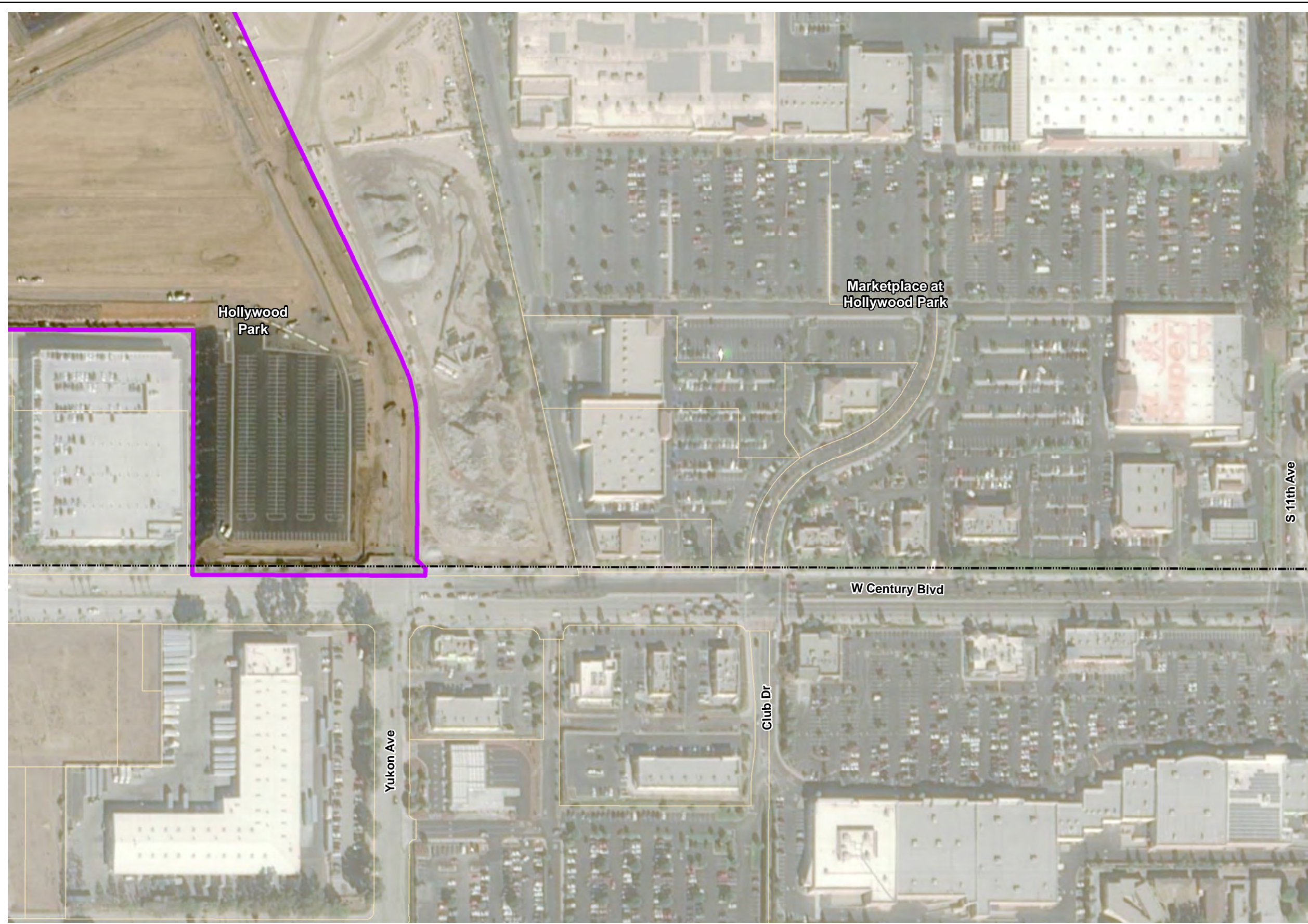


Figure 1, Sheet 14 of 15
Area of Potential Effects (APE)
Inglewood Transit Connector

\\PDC\TRD\S\GIS\Projects_1\mark_thomas\InglewoodTransit_Center\Figures\Cultural\Fig01_APE.mxd; User: 37937; Date: 12/16/2021



- Legend**
- APE
 - Project Design
 - Right-of-way
 - Parcel Boundary

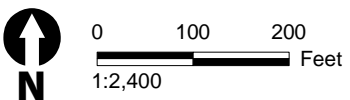


Figure 1, Sheet 15 of 15
Area of Potential Effects (APE)
Inglewood Transit Connector

NATIVE AMERICAN HERITAGE COMMISSION

December 9, 2021

Karen Crawford
ICFVia Email to: karen.crawford@icf.com

Re: Inglewood Transit Connector Project, Los Angeles County

Dear Ms. Crawford:

A record search of the Native American Heritage Commission (NAHC) Sacred Lands File (SLF) was completed for the information you have submitted for the above referenced project. The results were negative. However, the absence of specific site information in the SLF does not indicate the absence of cultural resources in any project area. Other sources of cultural resources should also be contacted for information regarding known and recorded sites.

Attached is a list of Native American tribes who may also have knowledge of cultural resources in the project area. This list should provide a starting place in locating areas of potential adverse impact within the proposed project area. I suggest you contact all of those indicated; if they cannot supply information, they might recommend others with specific knowledge. By contacting all those listed, your organization will be better able to respond to claims of failure to consult with the appropriate tribe. If a response has not been received within two weeks of notification, the Commission requests that you follow-up with a telephone call or email to ensure that the project information has been received.

If you receive notification of change of addresses and phone numbers from tribes, please notify me. With your assistance, we can assure that our lists contain current information.

If you have any questions or need additional information, please contact me at my email address: Andrew.Green@nahc.ca.gov.

Sincerely,

Andrew Green
Cultural Resources Analyst

Attachment

CHAIRPERSON
Laura Miranda
LuiseñoVICE CHAIRPERSON
Reginald Pagaling
ChumashPARLIAMENTARIAN
Russell Attebery
KarukCOMMISSIONER
William Mungary
Paiute/White Mountain
ApacheCOMMISSIONER
Isaac Bojorquez
Ohlone-CostanoanCOMMISSIONER
Sara Dutschke
MiwokCOMMISSIONER
Buffy McQuillen
Yokayo Pomo, Yuki,
NomlakiCOMMISSIONER
Wayne Nelson
LuiseñoCOMMISSIONER
Stanley Rodriguez
KumeyaayEXECUTIVE SECRETARY
Christina Snider
PomoNAHC HEADQUARTERS
1550 Harbor Boulevard
Suite 100
West Sacramento,
California 95691
(916) 373-3710
nahc@nahc.ca.gov
NAHC.ca.gov

**Native American Heritage Commission
Native American Contact List
Los Angeles County
12/9/2021**

**Gabrieleno Band of Mission
Indians - Kizh Nation**

Andrew Salas, Chairperson
P.O. Box 393 Gabrieleno
Covina, CA, 91723
Phone: (626) 926 - 4131
admin@gabrielenoindians.org

**Santa Rosa Band of Cahuilla
Indians**

Lovina Redner, Tribal Chair
P.O. Box 391820 Cahuilla
Anza, CA, 92539
Phone: (951) 659 - 2700
Fax: (951) 659-2228
Isaul@santarosa-nsn.gov

**Gabrieleno/Tongva San Gabriel
Band of Mission Indians**

Anthony Morales, Chairperson
P.O. Box 693 Gabrieleno
San Gabriel, CA, 91778
Phone: (626) 483 - 3564
Fax: (626) 286-1262
GTTRibalcouncil@aol.com

**Soboba Band of Luiseno
Indians**

Isaiah Vivanco, Chairperson
P. O. Box 487 Cahuilla
San Jacinto, CA, 92581 Luiseno
Phone: (951) 654 - 5544
Fax: (951) 654-4198
ivivanco@soboba-nsn.gov

Gabrielino /Tongva Nation

Sandonne Goad, Chairperson
106 1/2 Judge John Aiso St., Gabrielino
#231
Los Angeles, CA, 90012
Phone: (951) 807 - 0479
sgoad@gabrielino-tongva.com

**Soboba Band of Luiseno
Indians**

Joseph Ontiveros, Cultural
Resource Department
P.O. BOX 487 Cahuilla
San Jacinto, CA, 92581 Luiseno
Phone: (951) 663 - 5279
Fax: (951) 654-4198
jontiveros@soboba-nsn.gov

**Gabrielino Tongva Indians of
California Tribal Council**

Robert Dorame, Chairperson
P.O. Box 490 Gabrielino
Bellflower, CA, 90707
Phone: (562) 761 - 6417
Fax: (562) 761-6417
gtongva@gmail.com

**Gabrielino Tongva Indians of
California Tribal Council**

Christina Conley, Tribal
Consultant and Administrator
P.O. Box 941078 Gabrielino
Simi Valley, CA, 93094
Phone: (626) 407 - 8761
christina.marsden@alumni.usc.edu

Gabrielino-Tongva Tribe

Charles Alvarez,
23454 Vanowen Street Gabrielino
West Hills, CA, 91307
Phone: (310) 403 - 6048
roadkingcharles@aol.com

This list is current only as of the date of this document. Distribution of this list does not relieve any person of statutory responsibility as defined in Section 7050.5 of the Health and Safety Code, Section 5097.94 of the Public Resource Section 5097.98 of the Public Resources Code.

This list is only applicable for contacting local Native Americans with regard to cultural resources assessment for the proposed Inglewood Transit Connector Project, Los Angeles County.



**U.S. Department
of Transportation**
**Federal Transit
Administration**

REGION IX
Arizona, California,
Hawaii, Nevada, Guam,
American Samoa,
Northern Mariana Islands

90 7th Street
Suite 15-300
San Francisco, CA 94103-6701
415-734-9490

888 South Figueroa Street
Suite 440
Los Angeles, CA 90017-5467
213-202-3950

January 4, 2022

Mr. Andrew Salas
Chairperson
Gabrieleno Band of Mission Indians – Kizh Nation
P.O. Box 393
Covina, CA, 91723

Re: Initiation of Native American Tribal
Consultation for the Inglewood Transit
Connector (ITC) Project, City of Inglewood,
California

Dear Mr. Salas,

The Federal Transit Administration (FTA) in coordination with the City of Inglewood (City) is conducting consultation under the National Historic Preservation Act for the Inglewood Transit Connector Project (Project). The City is proposing the Project to address projected future congestion, improve overall mobility and levels of service, and advance the City's sustainability goals. We are contacting interested parties, including Native American tribes per 36 CFR Part 800.2(c)(4) and other consulting parties per 36 CFR Part 800.2(c)(5) to help identify prehistoric sites, sacred sites, and/or traditional cultural properties located in the vicinity of the Project Area. You have been identified as a federally recognized tribe with interest or knowledge of the Project study area.

The City is currently preparing an Environmental Impact Report (EIR) in accordance with the California Environmental Quality Act and has initiated preparation of an Environmental Assessment in accordance with the National Environmental Policy Act (NEPA). A Draft EIR for the proposed Project was released on December 23, 2020, for a 47-day public review and comment period, ending on February 8, 2021. In response to the public and stake holder input, the City revised the design of the proposed Project. Although the modifications to the proposed Project reduce, rather than increase, the potential for significant environmental effects, the City has prepared a Recirculated Draft EIR, which began circulation for public comment on November 15, 2021.

Description of the Proposed Action

The proposed Automated Transit System (ATS) would include an approximately 1.6-mile long, elevated, guideway primarily located within the public right-of-way along Market Street, Manchester Boulevard, and Prairie Avenue. Three stations are proposed adjacent to the guideway on privately owned land that would be acquired as part of the Project. The proposed Project would open in time to operate for the 2028 Olympics. Figure 1 shows the location of the proposed Project.

The Project guideway and support system would primarily be contained within the existing public right-of-way of Market Street, Manchester Boulevard, and Prairie Avenue with the Maintenance and Storage Facility (MSF), stations, and other support facilities, including public parking, located on adjacent properties to be acquired as part of the proposed Project.

Components of the proposed Project include:

- ATS trains operating on an elevated dual-lane guideway, which would vary in height from a minimum of approximately 35 feet to a maximum of approximately 60 feet measured from existing grade to top of guideway deck. Generally, support columns for the guideway would be single columns ranging from 6 feet to 9 feet in diameter when centered under the supported guideway to approximately 6 feet by 12 feet oblong columns when located off-center from the guideway. Columns for straddle type bents over the roadways will range from 6 feet to 8 feet in diameter. Column foundations will likely be deep shafts with depths ranging from approximately 60 to 100 feet;
- Construction of three ATS stations, which would be up to 80 feet in height measured from existing grade to top of station canopy, 75 feet wide (station structure and guideway only (not including vertical circulation), and 200-foot long platform for train berthing. Maintenance is expected to occur at the MSF and not at station stops;
- The proposed Project includes three center platform stations located at Market Street/Florence Avenue, Prairie Avenue/Manchester Boulevard, and Prairie Avenue/Hardy Street. The Market Street/Florence Avenue station would provide connections to the Metro K Line and Downtown Inglewood. Each station platform would likely include two escalators in each direction for boarding and deboarding, plus another reversible escalator to assist with peak ridership events and redundancy. Additionally, two elevators and 6-foot wide stairs would be provided to serve all levels. Design of the vertical circulation components would also address mobility requirements of passengers (strollers, walkers, wheelchairs, mobility concerns, and all requirements of the Americans with Disabilities Act). It is anticipated that approximately five feet of ground would be disturbed to support these structures;
- Wayfinding, signs and communication program would be designed and located to provide clear information and direction for both pedestrians and transit passengers along the Project alignment and around station locations;
- A new MSF would provide regular and preventive maintenance of the ATS trains and equipment, as well as space for storage of the vehicle fleet and the operations control center (e.g., communication systems), among other functions. The MSF would be up to approximately 75 feet in height measured from existing grade to the top of roof;

- Power distribution system substations located on the proposed MSF and the new Prairie Avenue/Hardy Street station sites, both of which are private properties that would be acquired by the City, would provide traction/propulsion power, auxiliary power, and housekeeping power;
- The majority of the proposed Project would be located in the public right-of-way. However, a number of private property acquisitions would be required primarily to facilitate construction of the MSF and stations. These acquisitions are shown in Table 1.
- Utilities infrastructure—new, modified and/or relocated—to support the proposed Project (Please see Table 2);
- New surface public parking lots located at the Market/Florence station and Prairie/Hardy stations containing multimodal pick-up and drop-off areas, and at 150 S. Market Street to support Downtown Inglewood;
- Roadway, traffic devices, and streetscape modifications and improvements to accommodate the guideway alignment and support structures.

Additional detailed information about the proposed Project is available on the ITC Project website at: <http://envisioninglewood.org/transportation-solutions/inglewood-transit-connector/>.

Area of Potential Effect

The proposed APE includes built resources and historic and cultural landscapes and all areas that could be directly or indirectly affected by the proposed project. Direct effects are caused by the action and occur at the same time and place. Indirect effects are caused by the action and are later in time or farther removed in distance, but are still reasonably foreseeable. The consideration of direct effects and indirect effects may include, but are not limited to physical impacts, changes in visual, auditory, or seismic settings.

For historic and architectural resources, the APE includes all parcels to both sides of the project alignment, including stations and the MSF, areas with permanent site improvements and areas identified for staging and temporary construction activities, as well as areas proposed for acquisition. The APE also includes those areas subject to potential effects including visual or noise/audible effects. For archaeological and paleontological resources, the proposed direct APE includes the at-grade elements or areas of direct ground disturbance.

The horizontal extent of the APE is generally defined as primarily located within public right-of-way extending from the Market Street and Florence Avenue intersection adjacent to the Los Angeles County Metropolitan Transportation Authority K Line (Crenshaw/Los Angeles International Airport) in Downtown Inglewood, south through Market Street, then east on Manchester Boulevard, turning south on Prairie Avenue until its intersection with Century Boulevard; The proposed APE also includes parcels adjacent to the proposed alignment and potential construction staging areas.

The proposed APE also incorporates areas that could be affected by the extent of project-related ground disturbance. The types of ground disturbance activities include the following: excavation, backfill and grading and drilling.

The proposed maximum depth of excavation for the vertical supports of the ATS guideway structures outside of the stations is approximately 100 feet below ground surface and the proposed maximum depth excavation for the vertical supports of the ATS guideway structures at the stations is approximately 80 feet below ground surface. In addition to the guideway, ground disturbance would be required to for Project components listed above (e.g., utility relocations and surface lots), which would generally be limited to ten feet below the surface.

The APE also incorporates vertical elements, including the MSF. The ATS guideway would vary in height from a minimum of approximately 35 feet to a maximum of approximately 60 feet measured from existing grade to the top of guideway deck. Stations would be up to 80 feet in height measured from existing grade to the top of station canopy. Please refer to the enclosed APE map for your reference.

A search of the Sacred Lands File from the Native American Heritage Commission (NAHC) was requested on October 28, 2021. The NAHC responded on December 9, 2021, indicating that no known resources were within the APE and requested that the nine (9) Native American tribes or individuals listed be contacted for further information regarding the general project vicinity. If you have any information or concern regarding potential impacts on prehistoric sites, sacred sites, and/or traditional cultural properties that would be relevant to the proposed Project, please contact us. If you are not the designated representative for such consultation, please let us know.

If you have any questions or need additional information, please contact Mr. Mervin Acebo, Transportation Program Specialist, by phone at (213) 202-3957 or by email at mervin.acebo@dot.gov; or Ms. Candice Hughes, Environmental Protection Specialist, by phone at (213) 629-8613 or by email at candice.hughes@dot.gov.

Sincerely,

A handwritten signature in black ink, appearing to read "Ray Tellis", is centered on a light yellow rectangular background.

Ray Tellis
Regional Administrator

Enclosures: Project Location Map
Area of Potential Effects (APE) Map

TABLE 1: ANTICIPATED REAL ESTATE ACQUISITIONS

APN #	Property Address	Existing Use/Primary Business	Anticipated Acquisition Type	Project Needs
4015-019-902	317 E. Florence Ave	Future Downtown Inglewood Station of Crenshaw/ LAX Line	Easement or partial acquisition	Market Street/Florence Avenue Station pedestrian bridge connection
4015-019-904	319 E. Florence Ave	Future Downtown Inglewood Station of Crenshaw/ LAX Line	Easement or partial acquisition	Market Street/Florence Avenue Station pedestrian bridge connection
4015-019-905	325 E. Florence Ave	Future Downtown Inglewood Station of Crenshaw/ LAX Line	Easement or partial acquisition	Market Street/Florence Avenue Station pedestrian bridge connection
4015-019-906	327 E. Florence Ave	Future Downtown Inglewood Station of Crenshaw/ LAX Line	Easement or partial acquisition	Market Street/Florence Avenue Station pedestrian bridge connection
4015-019-907	333 E. Florence Ave	Future Downtown Inglewood Station of Crenshaw/ LAX Line	Easement or partial acquisition	Market Street/Florence Avenue Station pedestrian bridge connection
4015-027-030	310 E. Florence Ave	Restaurant - Antojitos Martin (Snack & Juice Bar)	Full Acquisition	Market Street/Florence Avenue Station, vertical circulation, guideway, columns, construction staging, and future parking
4015-027-031	300 E. Florence Ave	Restaurant- Fiesta Martin Bar and Grill	Full acquisition	Market Street/Florence Avenue Station, vertical circulation, guideway, columns, construction staging, and future parking
4015-027-032	254 N. Market St	Small Businesses and Restaurants - House of Tacos, Water 4 U, Baja Inc. Mailbox Rentals, Amar's Wholesale Flowers, New Orleans Breakfast Take Out	Full acquisition	Market Street/Florence Avenue Station, vertical circulation, guideway, columns, construction staging, and future parking
4015-027-033	250 N. Market St	O'Reilly Auto Parts	Full acquisition	Market Street/Florence Avenue Station, vertical circulation, guideway, columns, construction staging, and future parking
4015-027-035	236 N. Market St	Parking Lot	Full acquisition	Market Street/Florence Avenue Station, vertical circulation, guideway, columns, construction staging, and future parking
4015-027-020	234 N. Market St	Parking Lot	Full acquisition	Market Street/Florence Avenue Station, vertical circulation, guideway, columns, construction staging, and future parking
4015-027-042	Address Not Available	Parking Lot	Full acquisition	Market Street/Florence Avenue Station, vertical circulation, guideway, columns, construction staging, and future parking

TABLE 1: ANTICIPATED REAL ESTATE ACQUISITIONS

APN #	Property Address	Existing Use/Primary Business	Anticipated Acquisition Type	Project Needs
4015-027-022	226 N. Market St	Parking Lot	Full acquisition	Market Street/Florence Avenue Station, vertical circulation, guideway, columns, construction staging, and future parking
4015-027-052	Address Not Available	Parking Lot	Full acquisition	Market Street/Florence Avenue Station, vertical circulation, guideway, columns, construction staging, and future parking
4015-027-051	200 N. Market St	No Existing Business; Abandoned Building	Full acquisition	Market Street/Florence Avenue Station, vertical circulation, guideway, columns, construction staging, and future parking
4015-027-038	240 N. Market St	Small Businesses – Silk Nails, Universal College of Beauty, Cash Advance America, Optometric Center, Beauty Supply, Beauty Salon	Full acquisition	Market Street/Florence Avenue Station, vertical circulation, guideway, columns, construction staging, and future parking
4015-027-040	230 N. Market St	Clothing Store - DD's Discounts Store	Full acquisition	Market Street/Florence Avenue Station, vertical circulation, guideway, columns, construction staging, and future parking
4015-027-041	224 N. Market St	GMD Store (general department store)	Full acquisition	Market Street/Florence Avenue Station, vertical circulation, guideway, columns, construction staging, and future parking
4015-027-049	222 N. Market St	CVS Pharmacy	Full acquisition	Market Street/Florence Avenue Station, vertical circulation, guideway, columns, construction staging, and future parking
4015-027-050	210 N. Market St	Westchester Dental Care, Randy's Donuts To-Go, Luxe Gold Station, Citifund Tax Financial & Notary / Selwyn's Jewelry / Senior Korner	Full acquisition	Market Street/Florence Avenue Station, vertical circulation, guideway, columns, construction staging, and future parking
4021-010-901	Address Not Available	Parking Lot	Full acquisition	Construction staging and future parking
4021-010-015	150 S. Market St.	World Hat and Boot Mart / Commercial	Full acquisition	Guideway, columns, construction staging, and future parking
4021-024-015	500 E. Manchester Blvd.	Retail Commercial Center with Gas Station, Planet Fitness, and Vons grocery store (with Starbucks and Chase Bank branch located inside Vons)	Partial acquisition	Maintenance and Storage Facility, guideway, power distribution system substation, construction staging, and future parking
4021-036-049 4021-036-027	401 S. Prairie Ave.	Vacant	Full acquisition	Prairie Ave./Manchester Blvd. Station, guideway, future parking
4024-008-015	923 S. Prairie Avenue	Vacant Buildings/Surface Parking Lot	Easements or partial acquisition	Guideway

TABLE 1: ANTICIPATED REAL ESTATE ACQUISITIONS

APN #	Property Address	Existing Use/Primary Business	Anticipated Acquisition Type	Project Needs
4024-009-004	937 S. Prairie Avenue	Vacant/Undeveloped	Easements or partial acquisition	Guideway
4024-009-005 4024-008-003	945 S. Prairie Avenue	Retail Commercial/Restaurant	Full or partial acquisition	Guideway
4024-009-007	1003 S. Prairie Avenue	Office-Warehouse/Peak Performance Training Center	Full or partial acquisition	Guideway
4024-009-008	1007 S. Prairie Avenue	Vacant/Undeveloped	Full or partial acquisition	Guideway
4024-009-015	1011 S. Prairie Avenue	Vacant Buildings/Surface Parking Lot	Full acquisition	Guideway
4024-009-033	1035 S. Prairie Ave.	Retail Commercial Center with several restaurants, nail/hair salons, retail commercial businesses, tax service, medical office	Full acquisition	Prairie Ave./Hardy St. Station, power distribution system substation (potential), vertical circulation, guideway, columns, construction staging, and future parking
4025-001-002	3900 W. Manchester Blvd.	The Forum (parking) Commercial Recreation	Easements or partial acquisition	Roadway, sidewalks, and parkway, and pedestrian bridge connection from Prairie Ave./Manchester Station
4025-011-064	600 S. Prairie Ave.	Parking Lot	Easement or partial acquisition	Roadway, sidewalks, and parkway
4025-011-065	600 S. Prairie Ave.	Parking Lot	Easement or partial acquisition	Roadway, sidewalks, and parkway
4025-011-901	Address Not Available	City of Inglewood Intermodal Transit Facility	Easement or partial acquisition	Roadway, sidewalks, parkway, and power distribution system substation (potential)
4025-011-086	Address Not Available	Parking Lot / Temporary Trailers	Easement or partial acquisition	Pedestrian bridge connection to Prairie Avenue/Hardy Street Station, roadway, sidewalks, and parkway

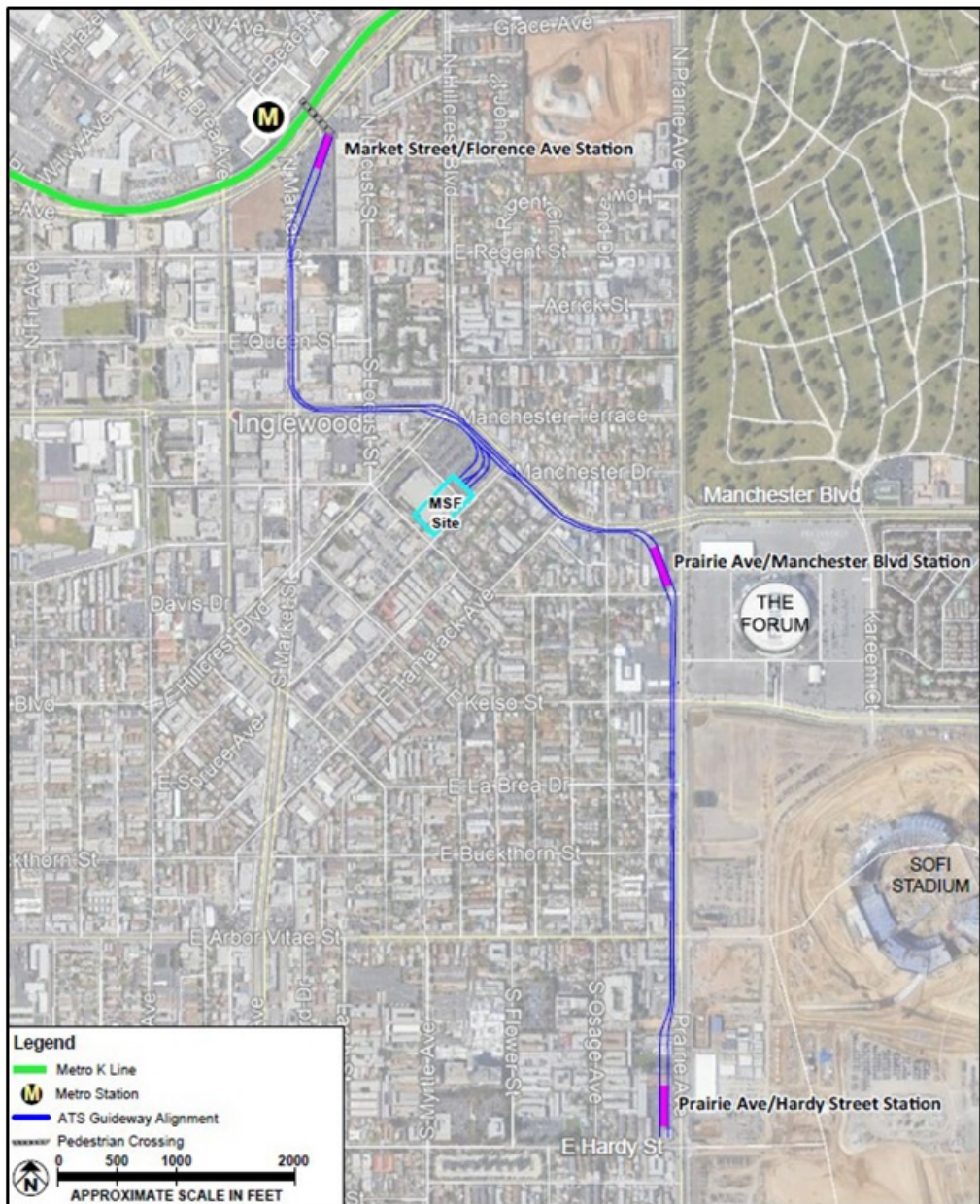
TABLE 2: Potential Utility Conflicts

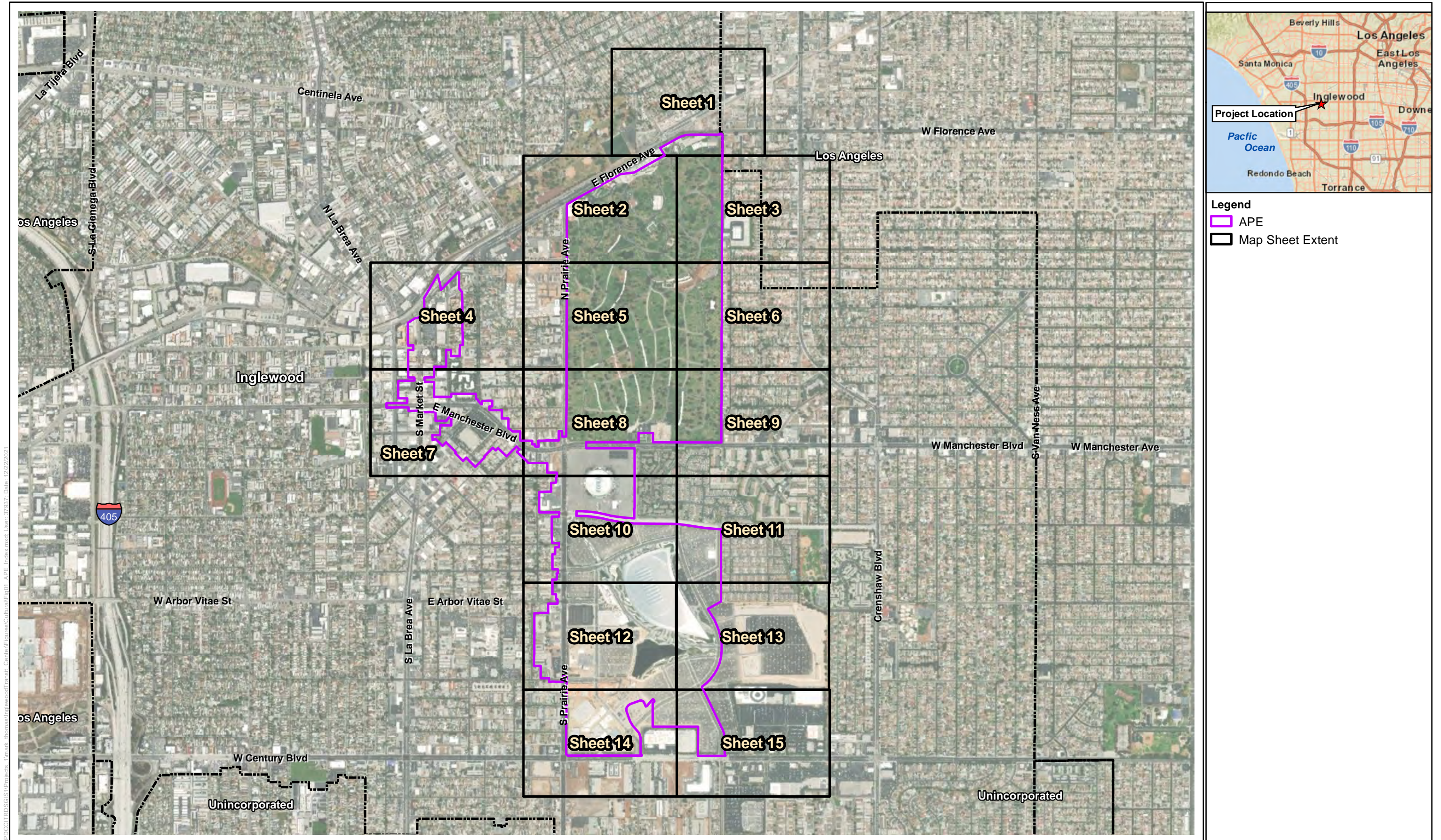
Segment	Utility and Location
Market Street	<ul style="list-style-type: none"> • Potential column conflicts with street lights at the intersection of Market Street and Regent Street. • Unknown water line that would potentially conflict with a proposed column Market Street and north of Regent Street. • Unknown water line that would potentially conflict with a proposed column between Regent Street and Queen Street along Market Street. • Three water lines that would potentially conflict with a proposed column south of Queen Street and along Market Street. • AT&T telecommunications line that would potentially conflict with a proposed column at the northeast corner of Manchester Boulevard and Market Street. • Several storm drains along Market Street which may require relocation due to column placement.
Manchester Boulevard	<ul style="list-style-type: none"> • Potential column conflicts with street lights at the northeast corner of Market Street and Manchester Boulevard and along the north and south sides of Manchester Boulevard from Locust Street to Hillcrest Boulevard. • Street lights would potentially conflict with nearly all south/west-side and some north/east-side straddle-bent columns along Manchester Boulevard from Hillcrest Boulevard to Prairie Avenue. • A street light line runs directly through the proposed station on the southwest corner of Manchester Boulevard and Prairie Avenue. • Underground Southern California Edison (SCE) lines that would potentially affect all four proposed columns in the corners at the intersection of Hillcrest Boulevard and Manchester Boulevard. • Unknown sewer line running north-south across Manchester Boulevard between the intersections of Market Street and Locust Street that is in close proximity to a proposed column. • Unknown water line which would potentially conflict with a proposed column along Manchester Boulevard between Market Street and Locust Street. • Two water line laterals which would potentially conflict with a guideway column on Manchester Boulevard, south of Manchester Drive. • A 3-inch gas line running north-south that would potentially conflict with one proposed column along Manchester Boulevard between Market Street and Locust Street. • A 2-inch gas line which would potentially conflict with one proposed column and is in closer proximity to several others leading east to Prairie Avenue on the southern side of Manchester Boulevard, just south of Spruce Street.
Prairie Avenue	<ul style="list-style-type: none"> • A street light line runs directly through the proposed station on the southwest corner of Manchester Boulevard and Prairie Avenue. • Street light lines would potentially conflict with at least one proposed column at the intersections of Kelso Street, Touchdown Drive, and Arbor Vitae Street, with Prairie Avenue, • Underground SCE line would potentially affect the station and every proposed column until Arbor Vitae Street along the west side of Prairie Avenue beginning at Manchester Boulevard.

TABLE 2: Potential Utility Conflicts

Segment	Utility and Location
	<ul style="list-style-type: none">• Underground SCE lines which either directly impact, or are very close to, almost every proposed column along Prairie Avenue from Arbor Vitae Street to Hardy Street.• Overhead SCE line running east-west across the Kelso Street and Prairie Avenue intersection which would potentially conflict with the proposed guideway depending on height.• A 12-inch sewer line which runs north-south along Prairie Avenue and is very close proximity to several proposed columns from Manchester Boulevard to Kelso Street.• A City 8-inch sewer line that would potentially affect every proposed column until Victory Street South of Arbor Vitae Street, along the western sidewalk of Prairie Avenue.• An 8-inch water line which would potentially conflict with, or is in very close proximity to, every proposed column from Victory Street to Hardy Street Along Prairie Avenue.• An 8-inch gas line on the west side of Prairie Avenue which would potentially affect every proposed column up until Victory Street South of Kelso Street.• A gas line of unknown dimension which would potentially affect one proposed column on each straddle bent to the end of the line South of Victory Street and west of Prairie Avenue.• Unknown telecommunications line on the west side of Prairie Avenue from La Palma Drive to Buckthorn Street that would potentially conflict with four columns.

Figure 1: Location of proposed Project

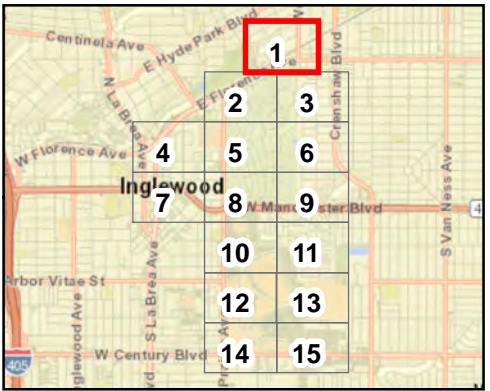
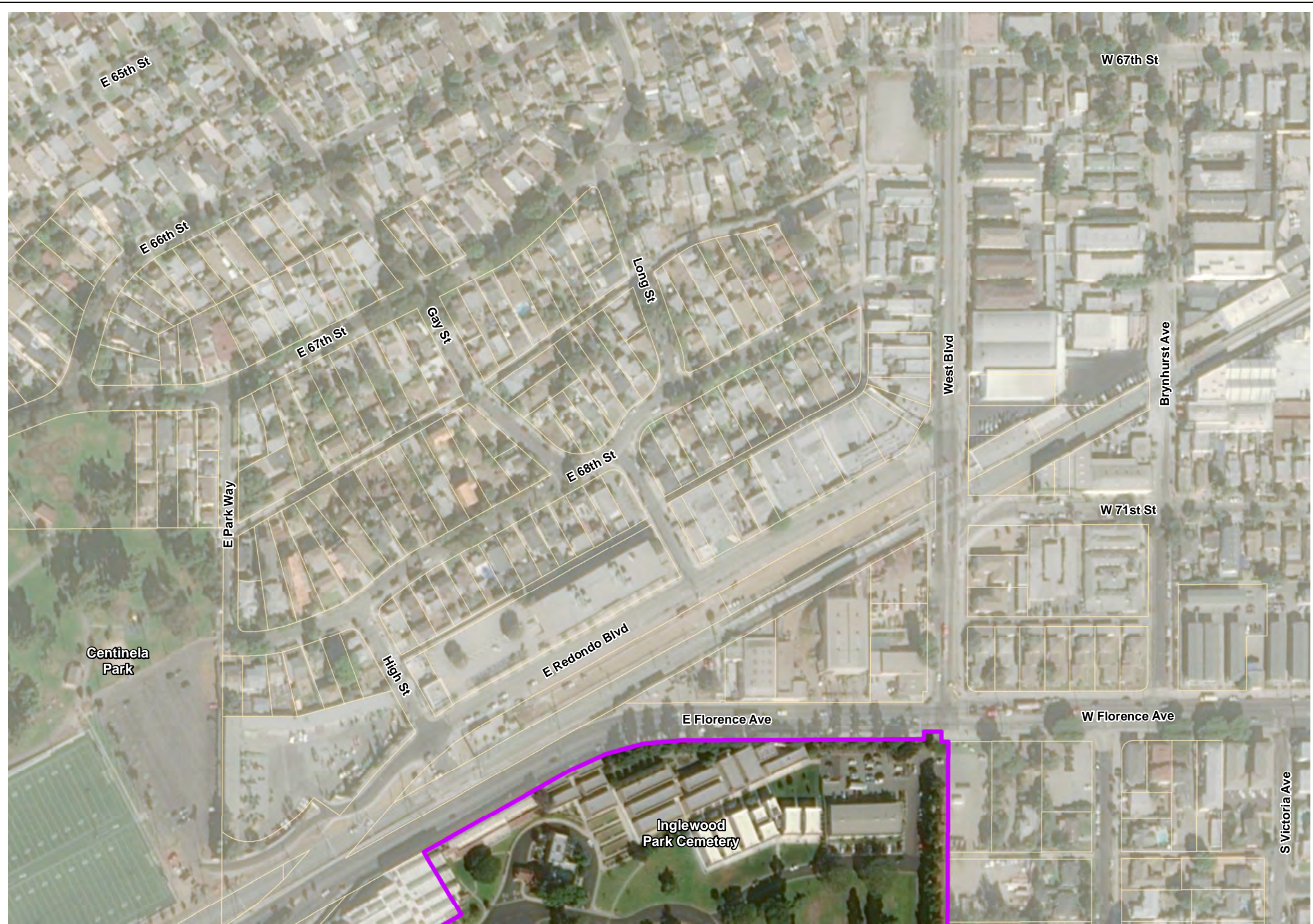




**Figure 1, Index Sheet
Area of Potential Effects (APE)
Inglewood Transit Connector**

I:\PDC\TRD\GIS\1\Projects_1\mark_thomas\InglewoodTransit_Center\Figures\Cultural\Fig01_APE_Index.mxd, User: 37937, Date: 12/22/2021

\\PDC\CCITRDSGIS\Projects_1\mark_thomas\InglewoodTransit_Center\Figures\Cultural\Fig01_APE.mxd; User: 37937; Date: 12/16/2021



- Legend**
- APE
 - Project Design
 - Right-of-way
 - Parcel Boundary

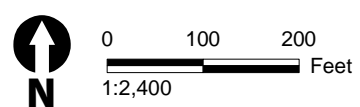
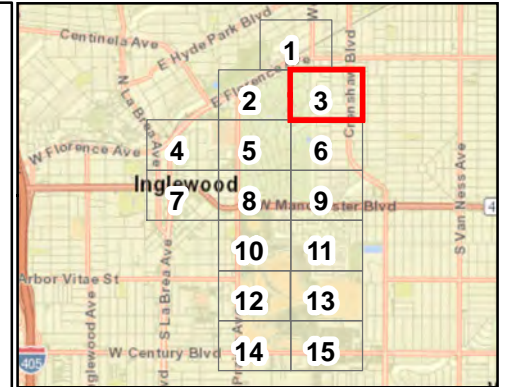
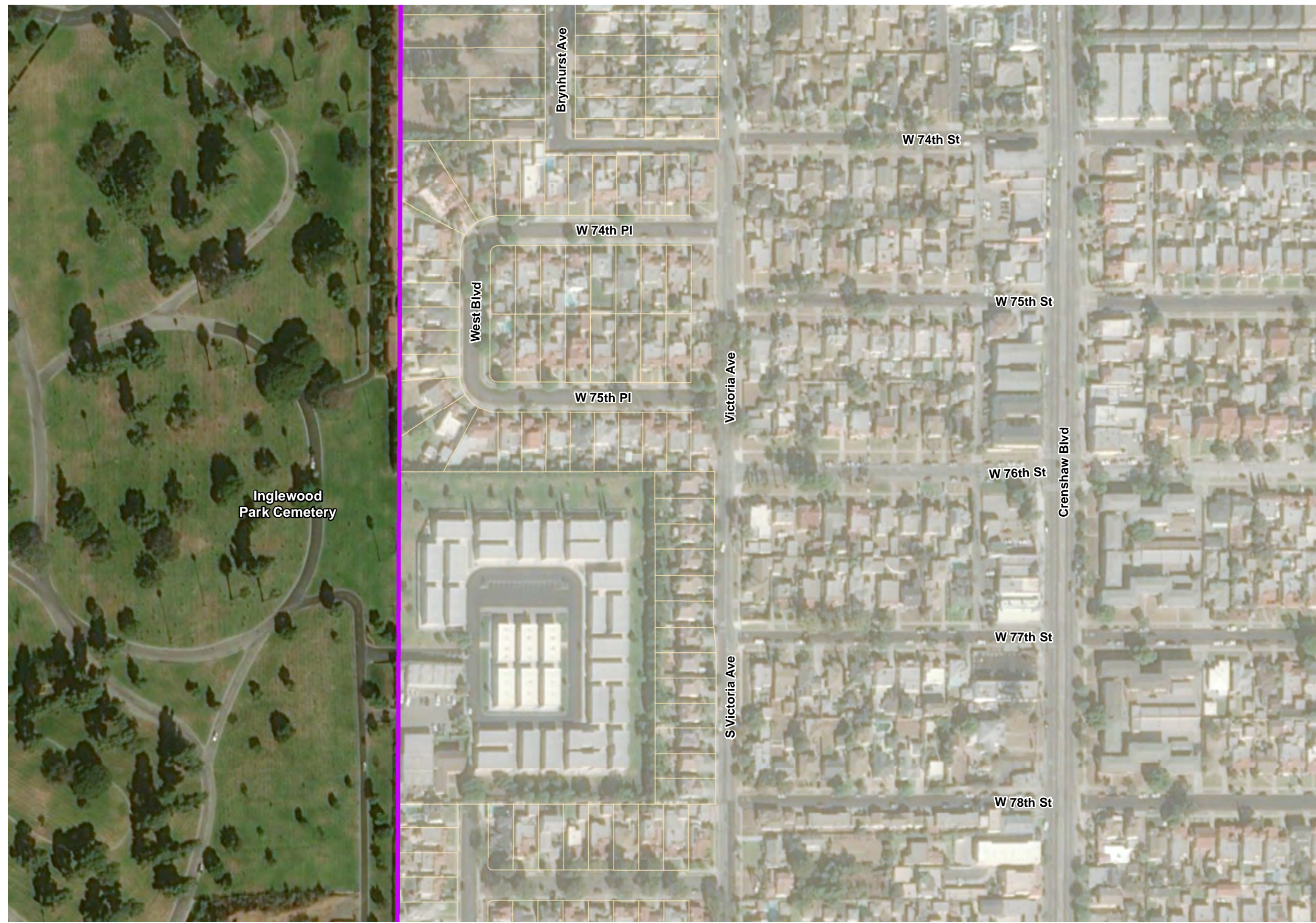


Figure 1, Sheet 1 of 15
Area of Potential Effects (APE)
Inglewood Transit Connector

\\PDC\TRD\GIS\Projects_1\mark_thomas\InglewoodTransit_Center\Figures\Cultural\Fig01_APE.mxd; User: 37937; Date: 12/16/2021



- Legend**
- APE
 - Project Design
 - Right-of-way
 - Parcel Boundary

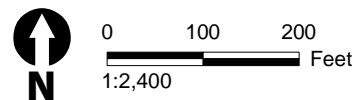
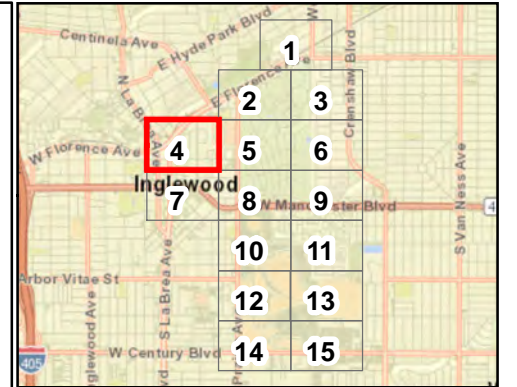
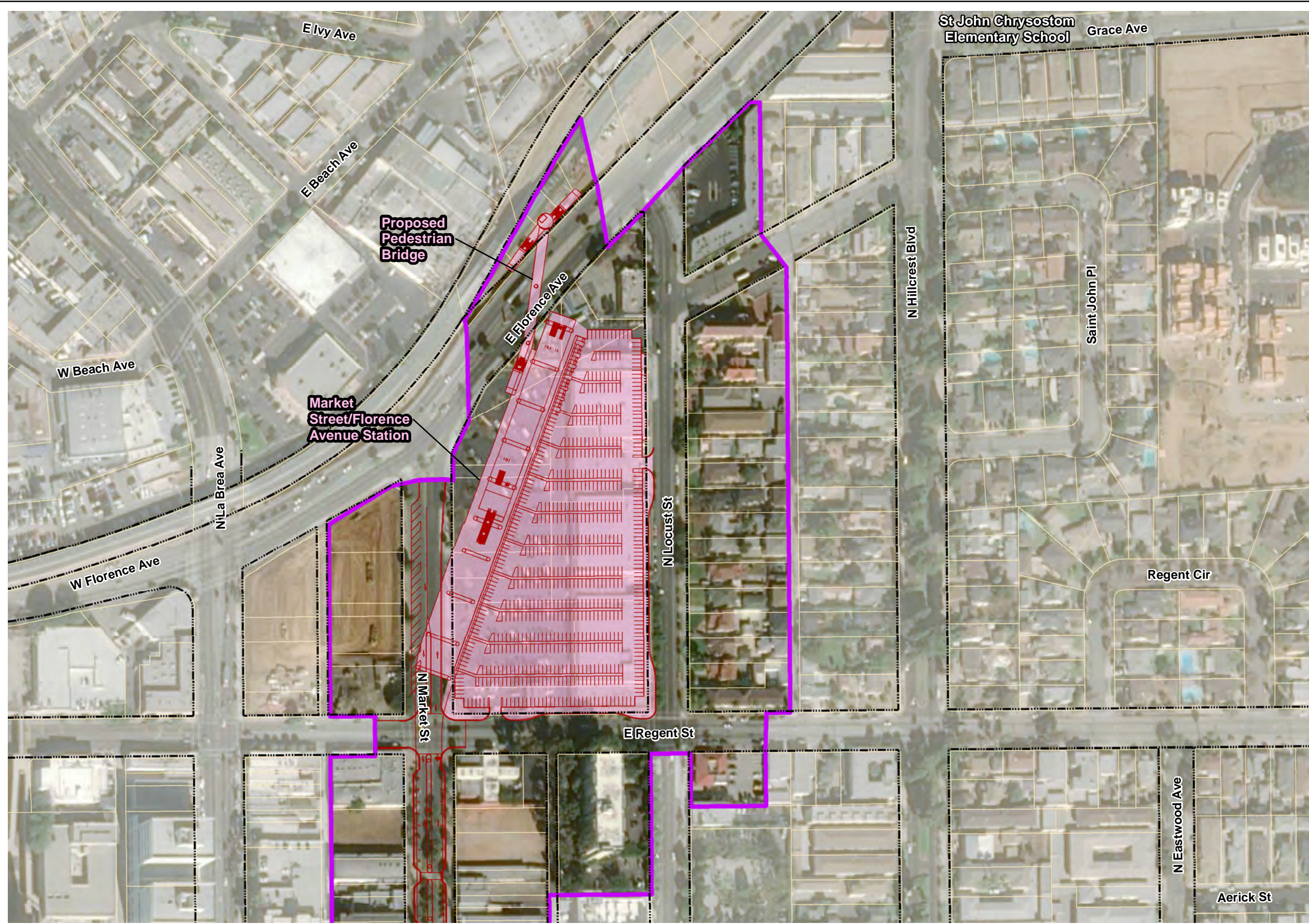


Figure 1, Sheet 3 of 15
Area of Potential Effects (APE)
Inglewood Transit Connector

\\PDC\TRD\S\GIS\Projects_1\mark_thomas\InglewoodTransit_Center\Figures\Cultural\Fig01_APE.mxd; User: 37937; Date: 12/16/2021



- Legend**
- APE
 - Project Design
 - Right-of-way
 - Parcel Boundary

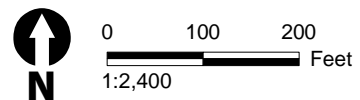


Figure 1, Sheet 4 of 15
Area of Potential Effects (APE)
Inglewood Transit Connector



I:\Projects\1\mark_thomas\InglewoodTransit_Center\Figures\Cultural\Fig01_APE.mxd; User: 37937; Date: 12/16/2021

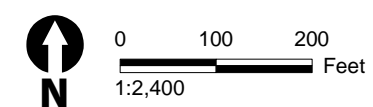
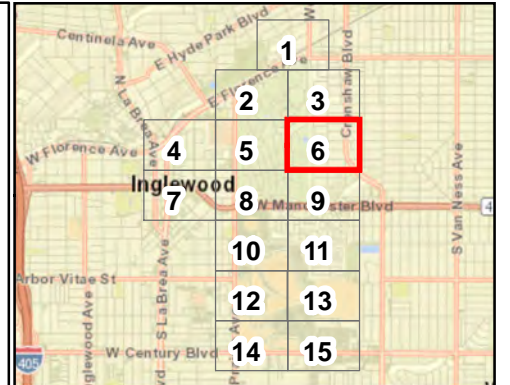


Figure 1, Sheet 5 of 15
Area of Potential Effects (APE)
Inglewood Transit Connector

\\PDC\GIS\Projects\1\mark_thomas\InglewoodTransit_Cemetery\Figures\Cultural\Fig01_APE.mxd; User: 37937; Date: 12/16/2021



- Legend**
- APE
 - Project Design
 - Right-of-way
 - Parcel Boundary

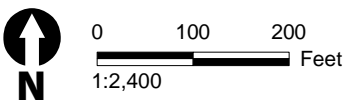
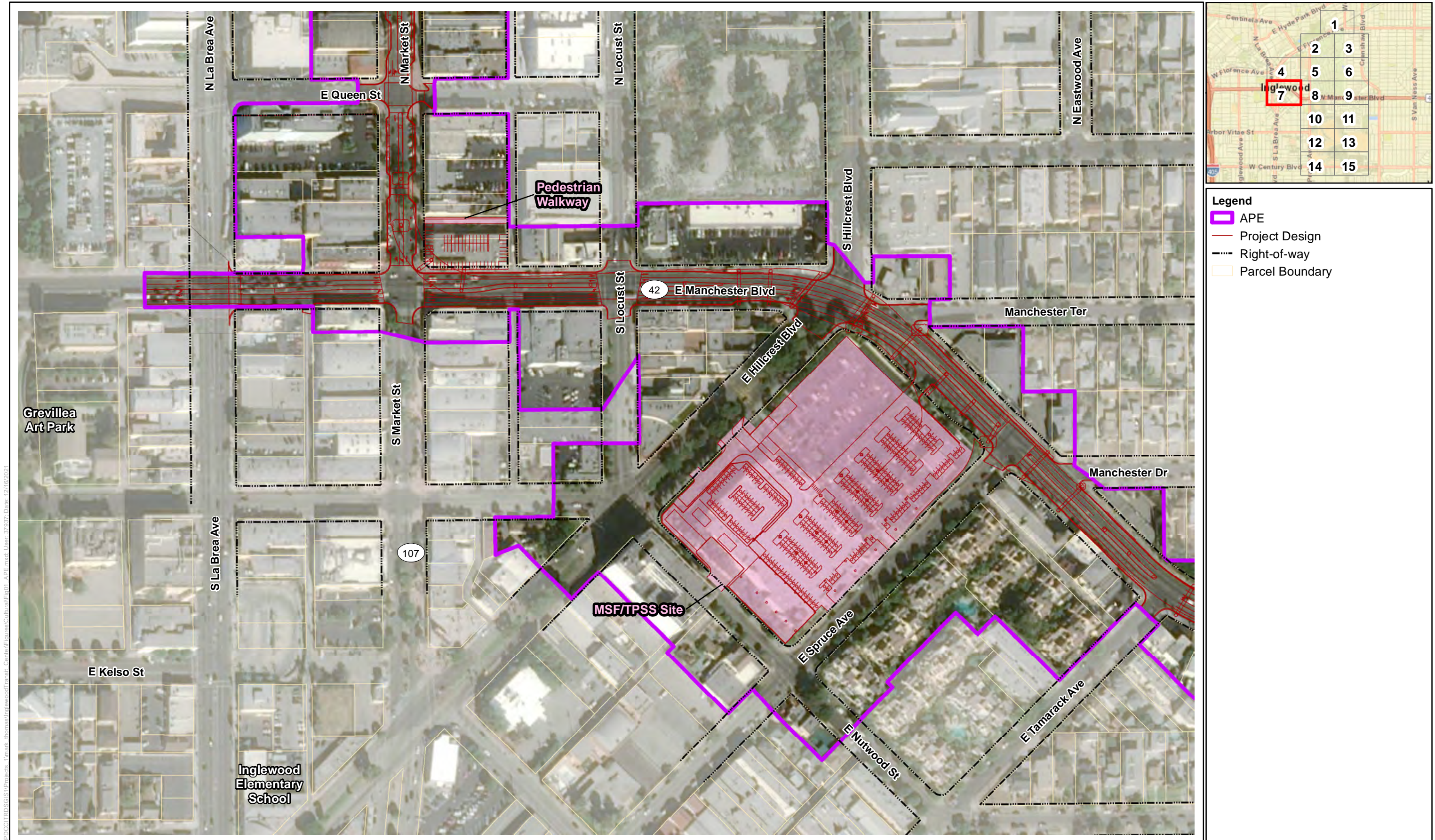


Figure 1, Sheet 6 of 15
Area of Potential Effects (APE)
Inglewood Transit Connector



W:\PDC\TRD\GIS\1\Projects_1\mark_thomas\InglewoodTransit_Connect\Figures\Cultural\Fig01_APE.mxd; User: 37937; Date: 12/16/2021

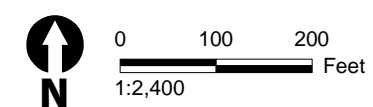
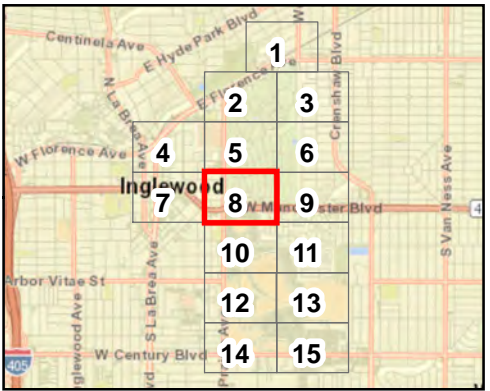
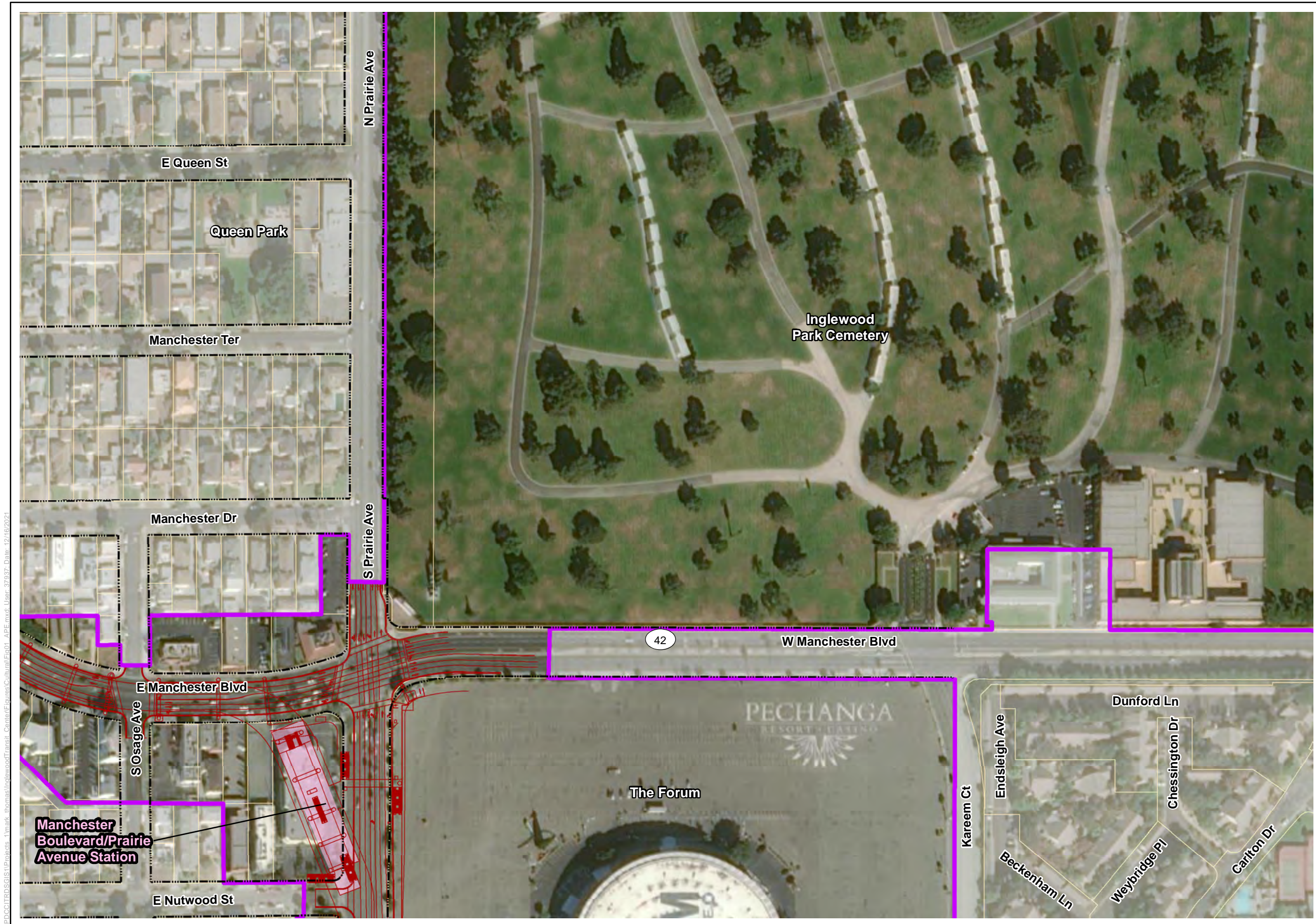


Figure 1, Sheet 7 of 15
Area of Potential Effects (APE)
Inglewood Transit Connector



- Legend**
- APE
 - Project Design
 - Right-of-way
 - Parcel Boundary

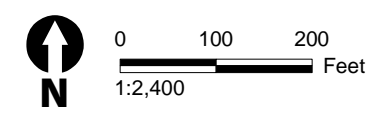
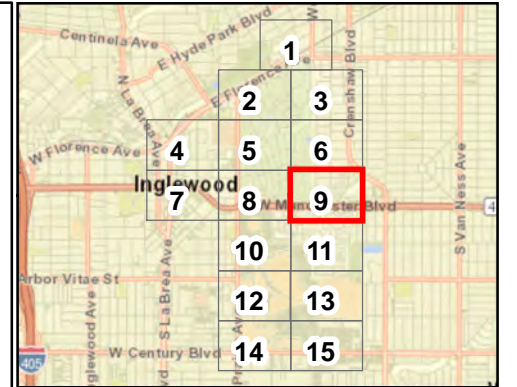


Figure 1, Sheet 8 of 15
Area of Potential Effects (APE)
Inglewood Transit Connector

\\PDC\GIS\Projects\1\mark_thomas\InglewoodTransit_Center\Figures\Cultural\Fig01_APE.mxd; User: 37937; Date: 12/16/2021



- Legend**
- APE
 - Project Design
 - Right-of-way
 - Parcel Boundary

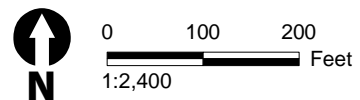
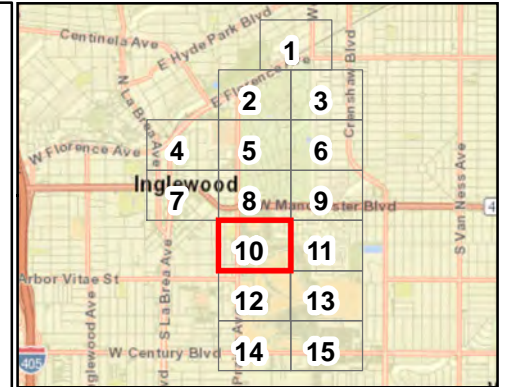
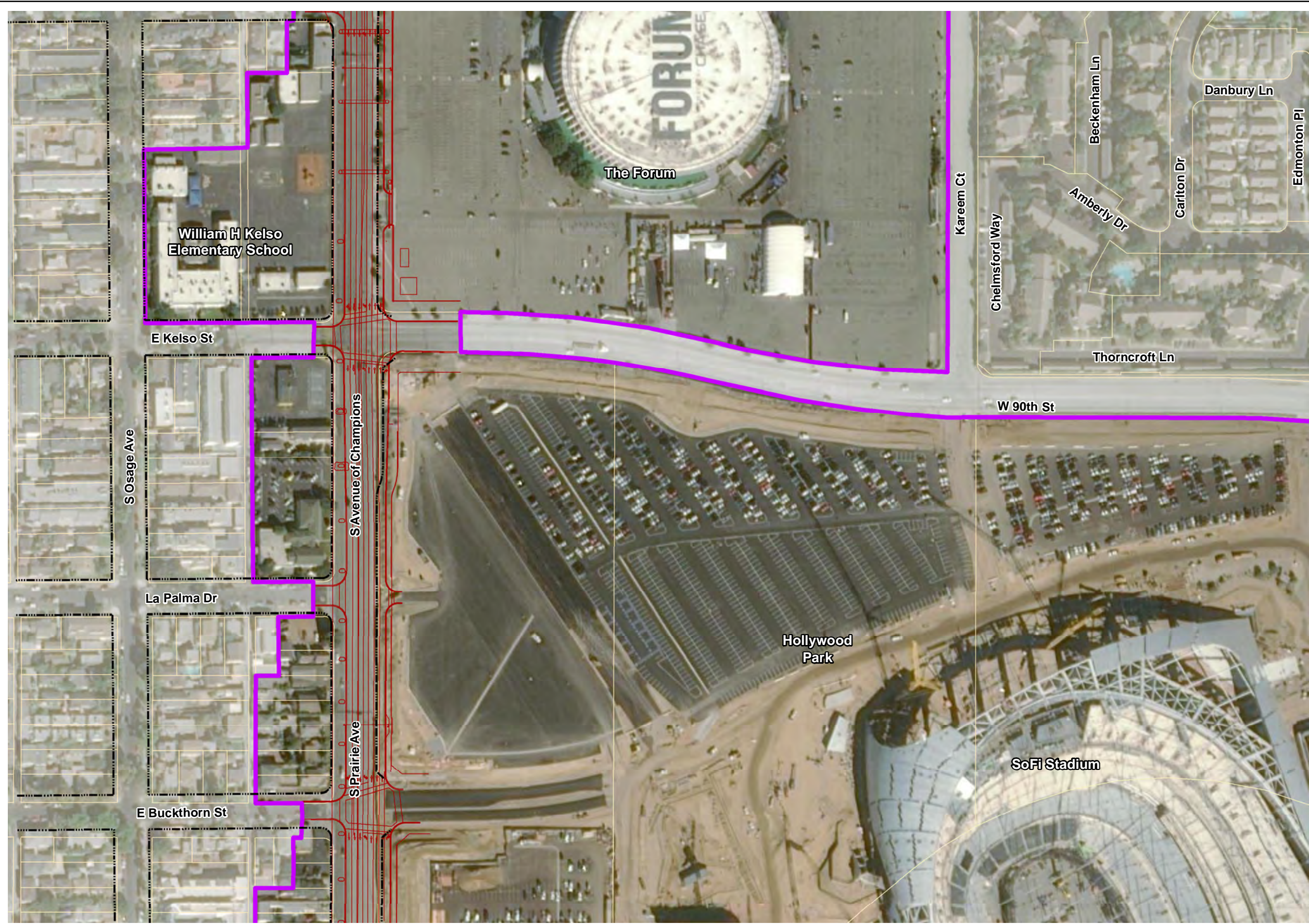


Figure 1, Sheet 9 of 15
Area of Potential Effects (APE)
Inglewood Transit Connector

\\PDC\TRD\S\GIS\Projects_1\mark_thomas\InglewoodTransit_Center\Figures\Cultural\Fig01_APE.mxd; User: 37937; Date: 12/16/2021



- Legend**
- APE
 - Project Design
 - Right-of-way
 - Parcel Boundary

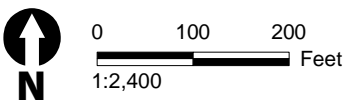
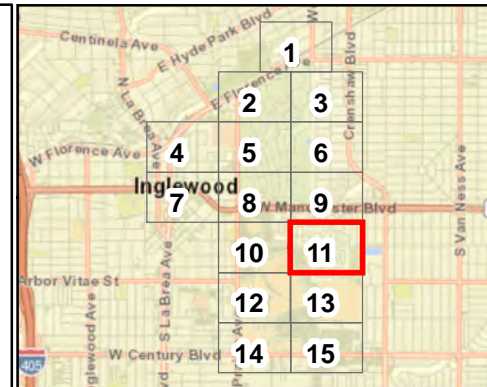


Figure 1, Sheet 10 of 15
Area of Potential Effects (APE)
Inglewood Transit Connector

\\PDC\CC\TRD\SGIS\1\Projects_1\mark_thomas\InglewoodTransit_Center\Figures\Cultural\Fig01_APE.mxd; User: 37937; Date: 12/16/2021



- Legend**
- APE
 - Project Design
 - Right-of-way
 - Parcel Boundary

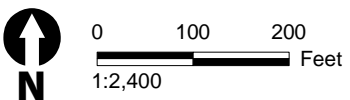
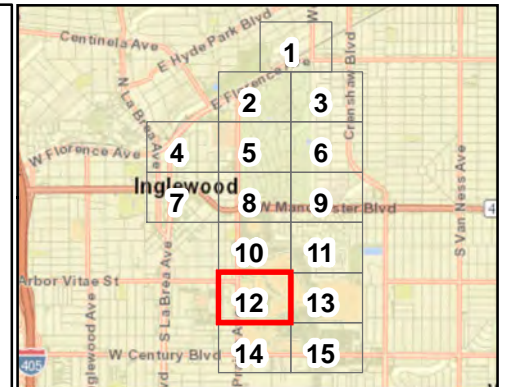
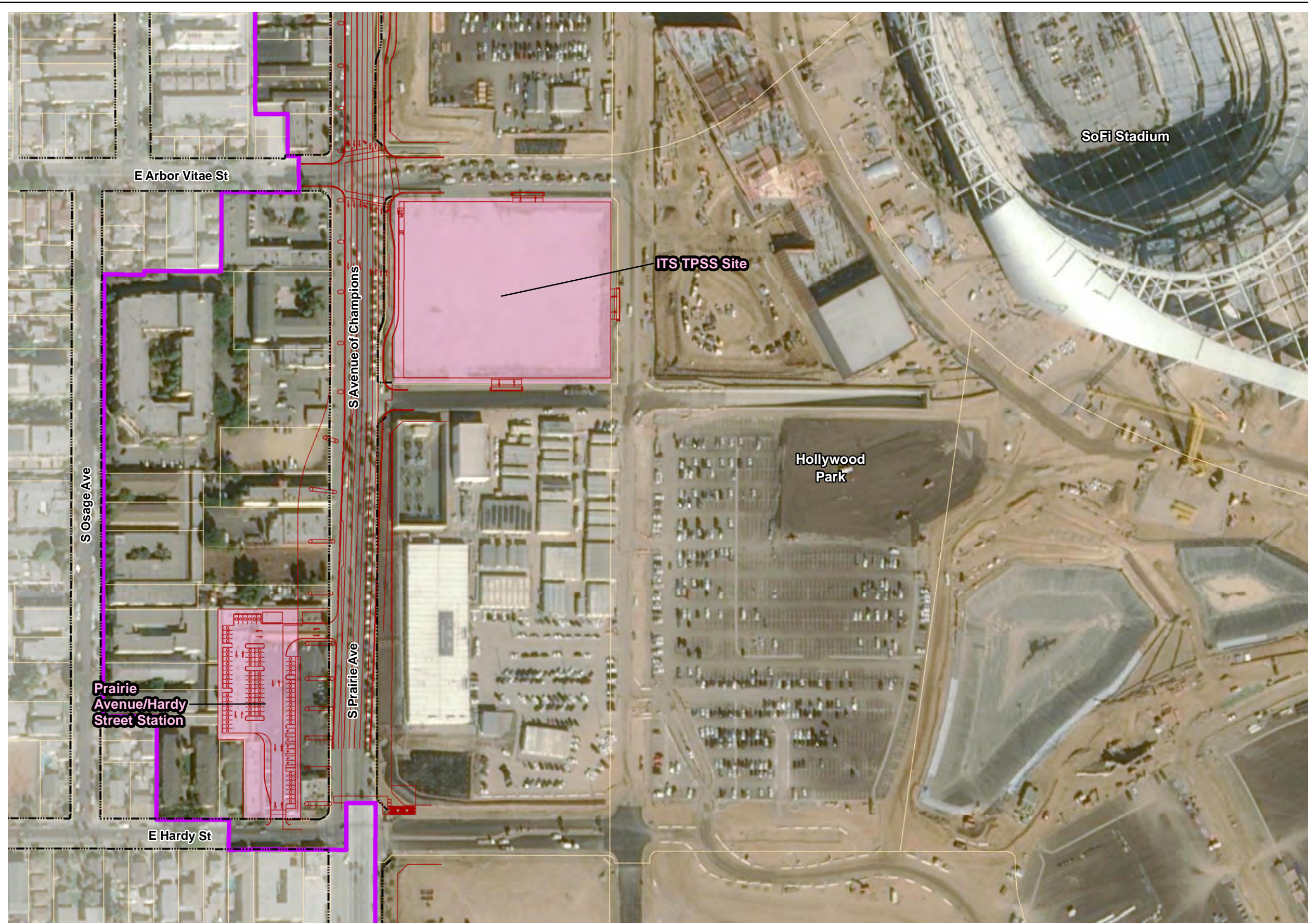


Figure 1, Sheet 11 of 15
Area of Potential Effects (APE)
Inglewood Transit Connector

\\PDC\CTRD\GIS\1\Projects_1\mark_thomas\InglewoodTransit_Center\Figures\Cultural\Fig01_APE.mxd; User: 37937; Date: 12/22/2021



- Legend**
- APE
 - Project Design
 - Right-of-way
 - Parcel Boundary

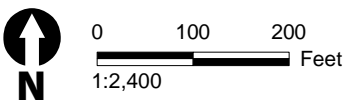
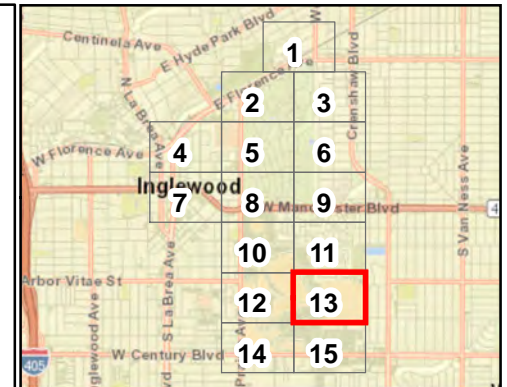


Figure 1, Sheet 12 of 15
Area of Potential Effects (APE)
Inglewood Transit Connector

\\PDC\TRD\GIS\Projects_1\mark_thomas\InglewoodTransit_Center\Figures\Cultural\Fig01_APE.mxd; User: 37937; Date: 12/16/2021



- Legend**
- APE
 - Project Design
 - Right-of-way
 - Parcel Boundary

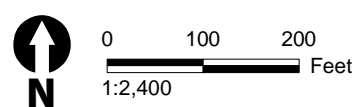
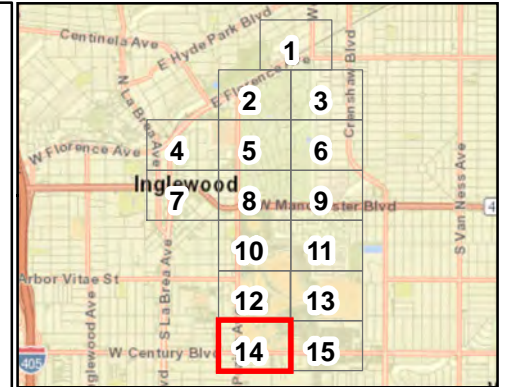


Figure 1, Sheet 13 of 15
Area of Potential Effects (APE)
Inglewood Transit Connector

\\PDC\GIS\Projects\1\mark_thomas\InglewoodTransit_Center\Figures\Cultural\Fig01_APE.mxd; User: 37937; Date: 12/16/2021



- Legend**
- APE
 - Project Design
 - Right-of-way
 - Parcel Boundary

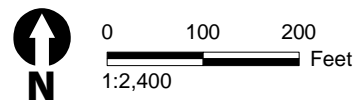
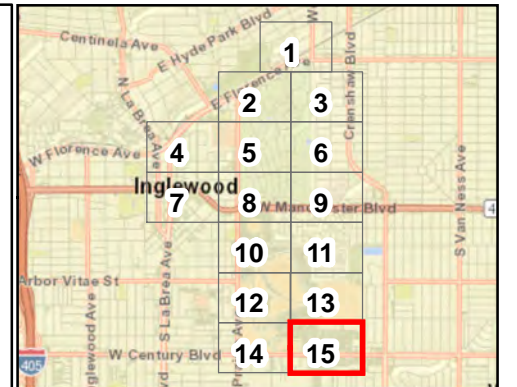
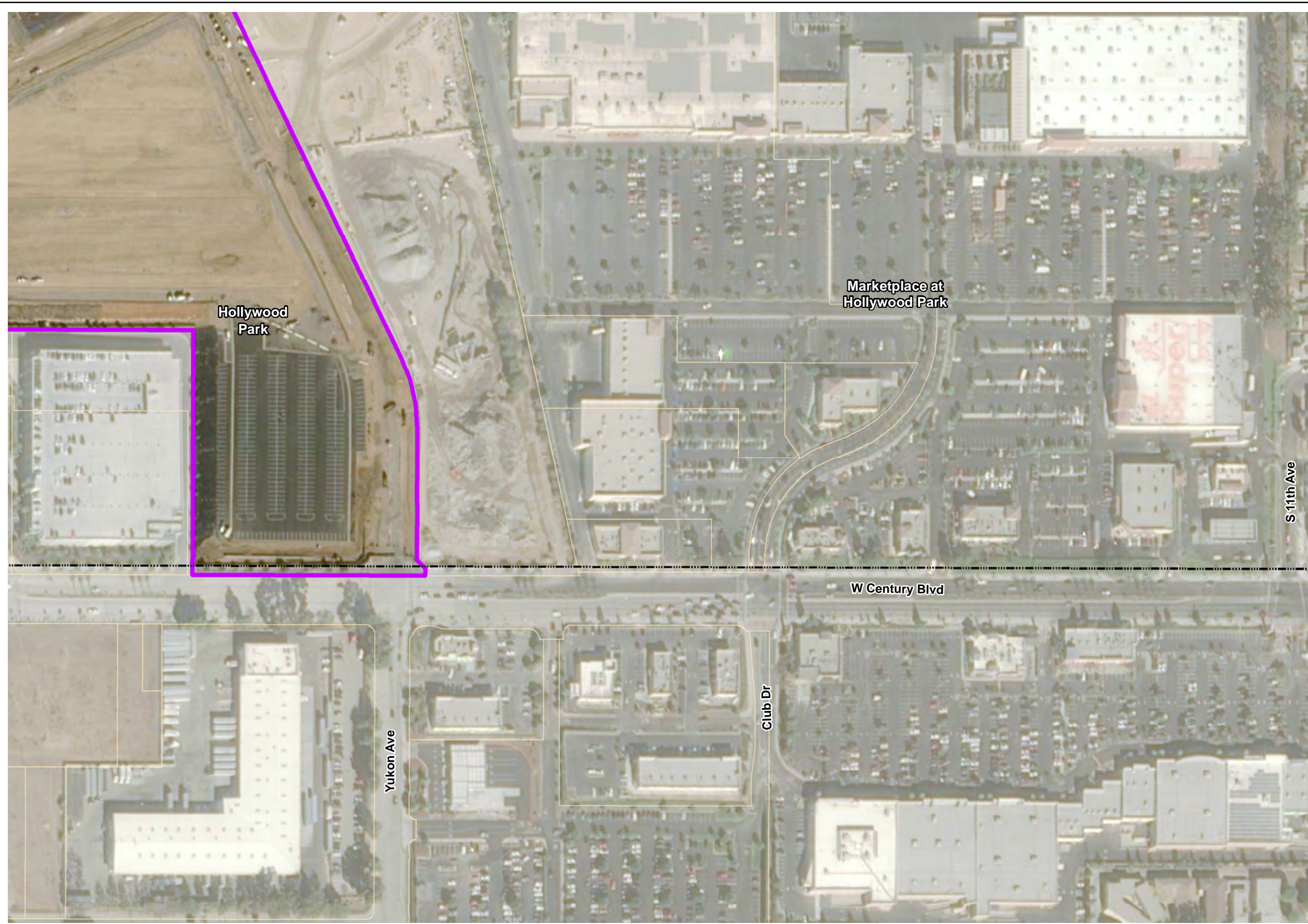


Figure 1, Sheet 14 of 15
Area of Potential Effects (APE)
Inglewood Transit Connector

\\PDC\TRD\S\GIS\Projects_1\mark_thomas\InglewoodTransit_Center\Figures\Cultural\Fig01_APE.mxd; User: 37937; Date: 12/16/2021



- Legend**
- APE
 - Project Design
 - Right-of-way
 - Parcel Boundary

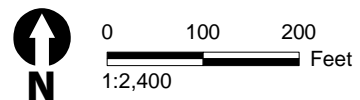


Figure 1, Sheet 15 of 15
Area of Potential Effects (APE)
Inglewood Transit Connector