


FINAL DRAFT

Human Health and Public Safety Report

---

Prepared for

SEAWORLD PARKS  
& ENTERTAINMENT



San Diego, California  
December 12, 2019

This is a draft and is not intended to be a final representation  
of the work done or recommendations made by Brown and Caldwell.  
It should not be relied upon; consult the final report.



450 B Street, Suite 1500  
San Diego, CA 92101

# Table of Contents

List of Figures .....	iii
List of Tables .....	iii
List of Abbreviations .....	iv
1. Introduction and Background .....	1-1
2. Summary of Previous 2001 EIR Analysis and Findings .....	2-1
2.1 Hazardous Materials .....	2-1
2.2 Closed Mission Bay Landfill .....	2-6
2.3 Mission Bay Sediments .....	2-9
3. Analysis of the 2020 Master Plan Potential Impacts to Human Health and Public Safety .....	3-1
3.1 Area 1: SeaWorld Aquatic Theme Park .....	3-1
3.2 Area 2: Guest Parking.....	3-2
3.3 Area 3: Administration and Support .....	3-3
3.4 Area 4: SeaWorld Marina .....	3-3
3.5 Area 5: Perez Cove Shoreline.....	3-3
3.6 Significance Thresholds and Impact Assessment.....	3-4
3.6.1 Health and Safety Issue 1.....	3-4
3.6.2 Health and Safety Issue 2.....	3-4
3.6.3 Health and Safety Issue 3.....	3-5
3.6.4 Health and Safety Issue 4.....	3-6
3.6.5 Health and Safety Issue 5.....	3-9
3.6.6 Health and Safety Issue 6.....	3-10
3.6.7 Health and Safety Issue 7.....	3-11
4. Significance Conclusions .....	4-12
4.1 Significance Thresholds .....	4-12
4.1.1 Significance Threshold 1.....	4-12
4.1.2 Significance Threshold 2.....	4-13
4.1.3 Significance Threshold 3.....	4-13
4.2 Significance Conclusions and Mitigation .....	4-14
5. Limitations .....	5-1
6. References.....	6-1
Appendix A: Hazardous Material Business Plan and Emergency Contingency Plan .....	A-1
Appendix B: City of San Diego Information Bulletin 116 .....	B-1
Appendix C: Environmental Data Resources Report .....	C-1

## List of Figures

---

Figure 1-1. SeaWorld Master Plan areas.....1-2

Figure 2-1. Mission Bay Landfill sampling locations .....2-8

Figure 2-2. SeaWorld water and sediment monitoring locations..... 2-11

Figure 3-1. Location of site potential environmental concern within 1 mile of the SeaWorld leasehold.....3-7

## List of Tables

---

Table 2-1. Hazardous Materials.....2-2

Table 2-2. Sediment Toxicity in FDZ samples compared to reference locations..... 2-12

Table 3-1. Environmental Records of Concern .....3-6

Table 4-1. Health and Safety Significance Conclusions..... 4-14



## List of Abbreviations

---

AIA	airport influence area
ALUC	Airport Land Use Commission
ALUCP	Airport Land Use Compatibility Plans
BMP	best management practice
CalRecycle	California Department of Resources Recycling and Recovery
CCC	California Coastal Commission
CCR	California Code of Regulations
CEQA	California Environmental Quality Act
CHMIRS	California Hazardous Material Incident Report System
City	City of San Diego
CPS-SLIC	Cleanup Program Sites-spills, Leaks, Investigations and Cleanups
DEH	Department of Environmental Health
DTSC	California Department of Toxic Substances Control
EDR	Environmental Data Resources, LLC
EIR	Environmental Impact Report: SeaWorld Master Plan Update
ENVIROSTOR	the Department of Toxic Substances Control's data management system
FAA	Federal Aviation Administration
FDZ	Firework Deposition Zone
General Permit	California Regional Water Quality Control Board, San Diego Region, Order No. R9-2011-0022, General National Pollutant Discharge Elimination System Permit for Residual Firework Pollutant Waste Discharges to Waters of the United States in the San Diego Region from the Public Display of Fireworks
LUST	Leaking Underground Storage Tanks
NPDES	National Pollutant Discharge Elimination System
OA EOP	San Diego County Operational Area Emergency Operations Plan
OES	San Diego County Office of Emergency Services
RWQCB	Regional Water Quality Control Board
SAM	San Diego County Site Assessment and Mitigation
SeaWorld	SeaWorld Parks and Entertainment aquatic amusement park
SEMS-ARCHIVE	Superfund Enterprise Management System Database Archive
SWPPP	Stormwater Pollution Prevention Plan
VAP	Voluntary Assistance Program
VOC	volatile organic compound
Y	Yes



## Section 1

# Introduction and Background

SeaWorld Parks and Entertainment aquatic amusement park (SeaWorld) is updating its Master Plan to provide a comprehensive update to the 2002 SeaWorld Master Plan, which has largely been implemented. As with the 2002 SeaWorld Master Plan, the 2020 Master Plan sets forth the long-range conceptual development program, development parameters, and project review procedures for the future renovation and development of the entire leasehold area. The 2020 Master Plan would be part of the City of San Diego's (City) Local Coastal Program for Mission Bay Park (SeaWorld San Diego et al. 2019).

The purpose of this document is to provide information regarding the applicable health and safety regulations for, and existing conditions related to, Mission Bay and SeaWorld, and the potential health and safety impacts from implementing SeaWorld's 2020 Master Plan.

The 2020 SeaWorld Master Plan would retain the five designated planning areas—theme park, guest parking, administration and support, SeaWorld Marina, and Perez Cove Shoreline (Figure 1-1); however, the 2020 Master Plan would transition from a “site-specific” development paradigm as outlined in the 2002 Master Plan to an “area-specific” development paradigm that more closely matches SeaWorld's future renovation needs. The 2020 Master Plan would define each planning area with a description of the existing uses, allowed uses, general development criteria, and project-specific development criteria for all future development within the SeaWorld leasehold. The 2020 Master Plan would not result in the expansion of the leasehold.

SeaWorld is located in Mission Bay Park within the City. SeaWorld is approximately 8 miles northwest of the downtown/civic center area. The boundaries of Mission Bay Park are Interstate 5 on the east, the Pacific Ocean on the west, Interstate 8 and the San Diego River Floodway on the south, and Grand Avenue on the north. The SeaWorld leasehold comprises approximately 172 acres of land and 17 acres of water along the south shore of Mission Bay Park, which is owned by the City.





**Legend**

- 2002 - Master Plan
- 2020 - Master Plan
- Previously Approved Projects

**Brown AND Caldwell**

Date: Dec 3, 2019  
 Project No: 154018  
 Client: SeaWorld Master Plan  
 Figure ID: SWMP3191203

Basemap: ESRI, USGS, SeaWorld (2019), Linscott Law & Greenspan Engineers (2000)



**Figure 1-1**  
**SeaWorld Master Plan Areas**  
 SeaWorld Master Plan



## Section 2

# Summary of Previous 2001 EIR Analysis and Findings

This document evaluates the potential for additional human health and public safety impacts resulting from implementation of the 2020 Master Plan beyond what was analyzed in SeaWorld's 2001 *Environmental Impact Report: SeaWorld Master Plan Update* (EIR) prepared for the 2002 Master Plan (baseline).

The 2001 EIR analyzed three potential sources of significant impacts to human health and public safety—hazardous materials, the inactive Mission Bay Landfill, and sediments in Mission Bay. Based on the analysis summarized below, no significant impacts were identified, and no mitigation measures were recommended in the 2001 EIR. The Master Plan areas analyzed in the 2001 EIR are shown on Figure 1-1.

## 2.1 Hazardous Materials

The 2001 EIR analyzed SeaWorld operations with respect to the use and storage of a variety of chemicals. These materials, their use, and the maximum quantity on site at any single given time, as well as the total yearly amount, were quantified. The analysis took note of the procedures described in the *SeaWorld Hazardous Materials Business Plan and Emergency Contingency Plan* (SeaWorld 2019), which establishes the protocols for safe storage, labeling, access controls, inventory, and emergency procedures in the event of hazardous materials spills, fire or other emergency situation.

In the 2001 EIR, two project areas were identified as having the potential to store and use materials:

1. **The proposed educational facility**, which was to be located near Area 3. Area 3 contains many of the support facilities needed to operate SeaWorld, including cogeneration, water treatment, and storage facilities. Area 3 also includes several existing hazardous chemical storage areas. Due to the proximity of the proposed educational facility to Area 3, the 2001 EIR analyzed the potential impacts of hazardous material storage and use on educational facility users. The conclusion in the EIR was that the storage and use of hazardous materials in Area 3 did not represent a significant impact to future occupants of the educational facility because hazardous materials safe storage and use protocols were observed.
2. **The future hotel site**, where hotel operation was anticipated to involve the use, storage, and disposal of hazardous chemicals. The 2001 EIR concluded that conforming with regulations for these activities would keep any impacts below the level of any significance.

Since the 2001 EIR, SeaWorld has updated the inventory of hazardous materials stored or used on site. Table 2-1 lists these materials, quantifies the maximum quantity on site any single given time as well as the total annual amount, and whether the material is explosive. Additionally, SeaWorld has updated the procedures described in its *Hazardous Materials Business Plan and Emergency Contingency Plan* (included as Appendix A).

**Table 2-1. Hazardous Materials**

Hazardous Material	Maximum Amount at One Time	Total Annual Amount	Explosive
Waste Absorbent Pad W/Formalin	80 pounds	227 pounds	No
Waste Oily Absorbent	587 pounds	2000 pounds	No
Waste 311 Pharmaceutical Waste	15 gallons	15 gallons	No
Lazquer Thinner and Rags Ethyl Acetate Methyl Ethyl Ketone 5% 2-Butoxy Ethanol 1% Toluene 5% Acetone 5%	15 gallons	15 gallons	No
Waste Motor Oil Various Lubricating Base Oils 85% Additive Package, Including 15% Zinc Alkydithiophosphate 2%	170 gallons	3464 gallons	No
Waste Fuel and Oil Filters	20 pounds	400 pounds	No
WASTE- Excell Plus	15 gallons	400 gallons	No
Culinary Dewars 60% Nitrogen/ 40% CO2 Liquid Nitrogen 60% Carbon Dioxide 40%	4,000 cubic feet	4,000 cubic feet	Yes
Waste- Ethylene Glycol Ethylene glycol 95% Diethylene glycol 4% Dipotassium phosphate 1%	55 gallons	220 gallons	No
Chlorodifluoromethane (R-22)	1,500 cubic feet	1,000 cubic feet	Yes
WASTE- Activated Carbon	350 pounds	2,000 pounds	No
X-Cote 43-0-0 Urea Sulfur Polymer Coating Wax (paraffins- petroleum)	2,000 pounds	Not Reported	No
Nitrogen	3,635 cubic feet	3,635 cubic feet	No
Caustic Soda 25%	275 gallons	275 gallons	No
Neptune's Harvest	45 pounds	Not Reported	No
Silica Sand	50,000 tons	50,000 tons	No
Acetylene, C <sub>2</sub> H <sub>2</sub> , 99% Compressed Gas	1,050 gallons	600 gallons	Yes
Propane, Liquified Petroleum Compressed Gas	3,500 gallons	3,500 gallons	Yes
Muriatic/Hydrochloric Acid 31%	1,150 gallons	1,150 gallons	No
Qwik Dress/Tire Detailer	1 gallon	55 gallons	No
Sulfuric Acid 36%	6,400 pounds	1,000 pounds	No

**Table 2-1. Hazardous Materials**

Hazardous Material	Maximum Amount at One Time	Total Annual Amount	Explosive
Spray Nine, 2-butoxyethanol 3% Ethoxylated C9-C11 Alcohols 3%	55 gallons	Not Reported	No
Sodium Hypochlorite, NaOCl 13%: Liquid Pool Chlorine	12,000 gallons	Not Reported	No
Unleaded Gasoline	11,000 gallons	Not Reported	No
Waste Methanol Water Solution	450 pounds	1,100 pounds	No
Wax Eliminator	55 gallons	Not Reported	No
Calcium Hypochlorite AcuteAB, Calcium Hypochlorite 66%, Calcium Chlorate 2% Calcium Hydroxide 2%, Magnesium 0%	1,000 pounds	Not Reported	No
Acid, Trident 6026	600 gallons	Not Reported	No
Sodium Thiosulfate	2,500 pounds	Not Reported	Yes
Waste-Paint Liquids	280 gallons	1,000 gallons	No
Diesel Fuel	2,000 gallons	Not Reported	No
Ethanol, Foodservice Joy	500 gallons	Not Reported	No
Sterno Canned Cooking Fuel Ethanol 67% t-Butanol 1%	2,000 gallons	Not Reported	No
Kendall Motor Oils Various Weights, Lubricant Base (Petroleum) 70% Additives 30%	350 gallons	Not Reported	No
Waste Sharps	10 pounds	100 pounds	No
Fullsan	220 gallons	Not Reported	No
Assorted Urethanes Acetone 89% 2,4-Pentanedione	170 gallons	Not Reported	No
Red-E-Crete, Portland Cement, Sand Silica Quartz 50% Portland Cement 30% Lime 10% Pulverized Limestone 10%	1,300 pounds	Not Reported	No
Latex Paint Ethylene Glycol 2% Quartz 10% Cristobalite 1% Titanium Dioxide 14% Zinc Oxide 2%	700 gallons	Not Reported	No
Ozzyjuice SW-3 Trunk Degreasing Solin Proprietary microbial organisms	100 gallons	Not Reported	No

Table 2-1. Hazardous Materials

Hazardous Material	Maximum Amount at One Time	Total Annual Amount	Explosive
Mission Oven Cleaner 2-Butoxy Ethanol Sodium Hydroxide	260 gallons	Not Reported	No
Show-N-Go Car Soap	55 gallons	Not Reported	No
Paint-Assorted Enamels and Acrylics, 2-Methoxymethylethoxypropanol 4% Calcium Carbonate 17%	100 gallons	Not Reported	No
Dexron II Automatic Transmission Fluid Petroleum Solvent Refined Light 87% Paraffinic Distillate Petroleum Solvent Refined Heavy 87% Paraffinic Distillate Anti-Oxidant Anti-Wear Dispersant 10% Viscosity Improver 4% Dye 1%	95 gallons	Not Reported	No
Waste, Gas, Diesel, LPG	100 gallons	Not Reported	No
Bubble Master 2000 Premium Fluid Anionic/Non-ionic surfactant blend	400 gallons	Not Reported	No
Clean My Peroxy Alcohol ethoxylate 5% Hydrogen Peroxide 5% Quaternary Amine 5% Fragrance 1%	75 gallons	Not Reported	No
Waste Red Bag	10 pounds	Not Reported	No
Carbon Dioxide, CO2, 99% Compressed Gas	6,250 cubic feet	Not Reported	Yes
Hydraulic oil	3,845 gallons	Not Reported	No
Waste Rags contaminated w/ pounds solvent	450 pounds	Not Reported	No
Ethylene Glycol Ethylene Glycol Methyl Ether	80 gallons	Not Reported	No
Waste Paint Chips & Paint Booth FLTRS (352) (212)	297 pounds	1,720 pounds	No
Argon Gas	1,400 cubic feet	Not Reported	No
Propylene Glycol	100 gallons	Not Reported	No
Sodium Bicarbonate, Soda Ash	4,000 pounds	Not Reported	No
Disinfectant Bleach, Clorox, Generic	560 gallons	Not Reported	No
Lead	1,500 pounds	Not Reported	No
Diesel Fuel	2,000 gallons	Not Reported	No
Activated Carbon 100%	14,000 pounds	Not Reported	No
Underground Tank 100905 T001	10,000 gallons	Not Reported	No
Iron, 95% Galvanized Steel	500 pounds	Not Reported	No

Table 2-1. Hazardous Materials

Hazardous Material	Maximum Amount at One Time	Total Annual Amount	Explosive
Sodium Chloride, NaCL 98% Table Salt	11,000 pounds	Not Reported	No
Waste Aerosols	300 pounds	Not Reported	No
Charcoal	2,500 pounds	Not Reported	No
22-5-6 W/ Ammonium Sulfate Urea Monoammonium Phosphate Potassium Chloride Sulfur Wax	2,000 pounds	Not Reported	No
Nitra King 19-4-4	1,000 pounds	Not Reported	No
Wrought Aluminum Alloy Aluminum 92%	500 pounds	Not Reported	No
Manganese, 13% Stainless Steel	500 pounds	Not Reported	No
Oxygen, 02. 99%, Compressed Gas	6,000 cubic feet	Not Reported	Yes
Nickel, 46% Nickel Steel	500 pounds	Not Reported	No
Freon R-123	2,500 pounds	Not Reported	No
Waste Pathology	40 pounds	600 pounds	No
Aluminum Chlorohydrate	2,000 gallons	Not Reported	No
Sodium Carbonate, 48% Solid Pounds Fusion (solid Detergent)	750 pounds	Not Reported	No
Natural Fine and Coarse Aggregate	5,000 pounds	Not Reported	No
Silicon Dioxide	2,600 pounds	Not Reported	No
Snapshot 2.5 TG Isoxaben 1% Trifluralin 2% Clays, Fuller's earth 79% Silica, crystalline (quartz) 1% Balance 2%	500 pounds	Not Reported	No
Polymaleic Acid	100 gallons	Not Reported	No
Lanthanum Chloride	110 gallons	Not Reported	No
Sodium Sulfite, 25% Solution	5,100 gallons	Not Reported	No
Waste- Decalcifying Solution Water 97% Hydrochloric Acid 3%	5 gallons	15 gallons	No

Table 2-1. Hazardous Materials

Hazardous Material	Maximum Amount at One Time	Total Annual Amount	Explosive
Waste Gram Stain Isopropanol 75% Methanol 2% Ethanol 2% C.I. Basic Violet 3 1% Potassium Iodide 3%	2.5 gallons	15 gallons	No

## 2.2 Closed Mission Bay Landfill

A portion of the SeaWorld leasehold sits atop the closed Mission Bay Landfill (Figure 2-1). The City owned and operated the landfill from July 1952 to December 1959 for disposal of municipal solid waste. One section of the landfill accepted industrial waste and received waste acids, alkaline solutions, organic solvents, and paint waste. The landfill was the subject of several studies before and after its closure. When the 2001 EIR was prepared, the Mission Bay Landfill was designated as “inactive.” Currently, the landfill is designated as “closed” by the California Department of Resources Recycling and Recovery (CalRecycle). The SeaWorld lease with the City prohibits SeaWorld from disturbing the closed Mission Bay Landfill.

In the 2001 EIR, five project areas were identified as having the potential to be impacted by the closed Mission Bay Landfill:

1. **The proposed site of the Splashdown Ride**, which was in proximity to, although not directly over, the closed landfill. The potential for excavation activities to encounter hazardous materials during construction of this ride was assessed but deemed highly unlikely given the ride was not located directly above the closed landfill.
2. **The site of the educational facility**, which was proposed at a location approximately 2,000 feet from the closed landfill. Potential hazardous materials that might have been encountered during construction excavation were expected to be minimal.
3. **Special Events Center Expansion project site**, with a proposed location near the closed landfill. Although the site is not directly over the closed landfill, it is in proximity, and excavation activities could have encountered hazardous materials.
4. **Project site I-2**, which was proposed at a location adjacent to the approximate boundary for the closed landfill. Due to its proximity to the closed landfill, potential impacts to development could have occurred if hazardous materials were encountered during excavation.
5. **The parking garage site**, which was proposed considerably west of the closed landfill; however, potential impacts to development could have occurred if hazardous materials were encountered during excavation.

The 2001 EIR determined the impacts to these sites from the closed landfill would be insignificant because monitoring during construction would ensure that any hazardous materials/wastes detected in the soils or groundwater would be remediated during site preparation in conformance with local, state, and federal regulations. In addition, the *Postclosure Land Use Plan for Mission Bay South Shores, Phase 3 (City 1995)*, which covers the part of the landfill that is on the SeaWorld leasehold, recommended:

- prohibiting excavation exceeding 5 feet in depth;



- requiring parking-area trees to be placed in planters set above the surface and treated to prevent root penetration;
- requiring parking lot grading and surfacing to prevent ponding of water; and
- requiring a regularly inspected irrigation system to ensure that the drought-tolerant species are established.

No mitigation measures for the Mission Bay Landfill were included in the 2001 EIR. As required by CalRecycle, the City conducts quarterly inspections of the landfill. When adverse conditions such as ponding or storm drain blockage are observed within the SeaWorld leasehold, SeaWorld is notified and is required to correct the adverse conditions.

In addition to quarterly inspections, annual water quality monitoring and site condition certification reports are completed by the City's Environmental Services Department. The reports for the closed Mission Bay Landfill from 2017 and 2018 indicate groundwater elevations exhibited minor fluctuations, likely due to tidal influences (GeoSyntec Consultants 2018). Landfill sampling locations are shown in Figure 2-1; however, groundwater elevations and direction of flow were generally consistent with previous results. The general chemistry parameters and concentrations of constituents of concern in groundwater and surface water samples are consistent with historical concentrations and/or trends and do not indicate a new or expanding release from the landfill. Concentrations of general chemistry parameters were below their respective prediction limits, with the exception of chloride in groundwater well MBW-3 and pH in surface water samples from SDRSW-9 and MBSW-2 (see Figure 2-1 for sampling locations). During the most recent 2017 and 2018 monitoring period, no volatile organic compounds (VOC) exceeded their water quality objectives, and there were no statistically significant VOC trends observed.

There is no landfill gas collection or monitoring system at the closed Mission Bay Landfill. As SeaWorld's Journey to Atlantis ride is within 1,000 feet of the landfill, SeaWorld voluntarily performs semi-annual monitoring of three landfill gas migration probes and two other areas near the Journey to Atlantis ride for collection of carbon dioxide, oxygen, methane, and hydrogen sulfide. To date, the itemized trace gas concentrations have been below the California Code of Regulations (CCR) Title 27, Article 6, Section 20937, landfill gas monitoring and reporting levels, and the methane gas concentrations are below the CCR Title 27, Article 6, Section 20921 standard. In addition, SeaWorld performs monthly inspections of methane monitors located in the restricted areas of the ride.

There is no evidence of soil or groundwater contamination of the SeaWorld leasehold from the closed Mission Bay Landfill. The changes proposed in the 2020 Master Plan are not affected by the closed landfill and there are no significant impacts to human health or public safety. Monitoring of the landfill, groundwater, and soil gas will continue to be conducted by SeaWorld as a best management practice.



479,705







3,625,095

3,625,095

479,705

### Legend

-  Monitoring Well
-  Surface Water Sample
-  Closed Solid Waste Facility/Landfill
-  SeaWorld Leasehold Boundary



Date: Nov 19, 2019  
 Project No: 154018  
 Client: SeaWorld Master Plan  
 Figure ID: LSL191119

Basemap: ESRI, SCS Engineers



**Figure 2-1**  
**Landfill Sampling Locations**  
 SeaWorld Master Plan



## 2.3 Mission Bay Sediments

The 2001 EIR used the results of a 1996 study on the chemistry, toxicity, and benthic community conditions in sediments of the San Diego Bay region to assess the impact of SeaWorld operations on the surrounding sediments. Two sampling stations were located in the Southern Pacific Passage, north of the leasehold. The sampling results showed the sediments at these stations were below the threshold effect level and had a nontoxic concentration for *Rhepoxynius* (amphipod). The benthic community at both sites was not considered transitional or degraded, and the sampling stations were not placed on the priority list for future investigation.

Construction of the future marina expansion site was identified in the 2001 EIR as having the potential to disrupt Mission Bay sediments. No significant impacts or mitigation measures were assigned to the potential disruption of sediments because the Regional Water Quality Control Board (RWQCB) and other agencies would regulate and monitor sediment conditions through their permitting processes.

Although no mitigation measures were included in the 2001 EIR, SeaWorld has been performing sediment sampling in Mission Bay since 2001 to monitor the potential impacts of the summer fireworks program under the RWQCB, San Diego Region, Order No. R9-2011-0022, General National Pollutant Discharge Elimination System (NPDES) Permit for Residual Firework Pollutant Waste Discharges to Waters of the United States in the San Diego Region from the Public Display of Fireworks (the General Permit). Initial sediment sampling within the firework fallout area in the back of Mission Bay was conducted during yearly events between 2001 and 2004 (SAIC 2001, 2002, 2003, and 2004) and continued from 2006 through today (Brown and Caldwell 2006, 2007a, 2009, 2010a, 2013a, 2013b, 2014, 2015, 2017, and 2018).

Fireworks events at SeaWorld have historically been performed nightly during the summer months; however, only seven firework events occurred in 2017 and only 12 occurred in 2018. SeaWorld implements best management practices before, during, and after each event, including:

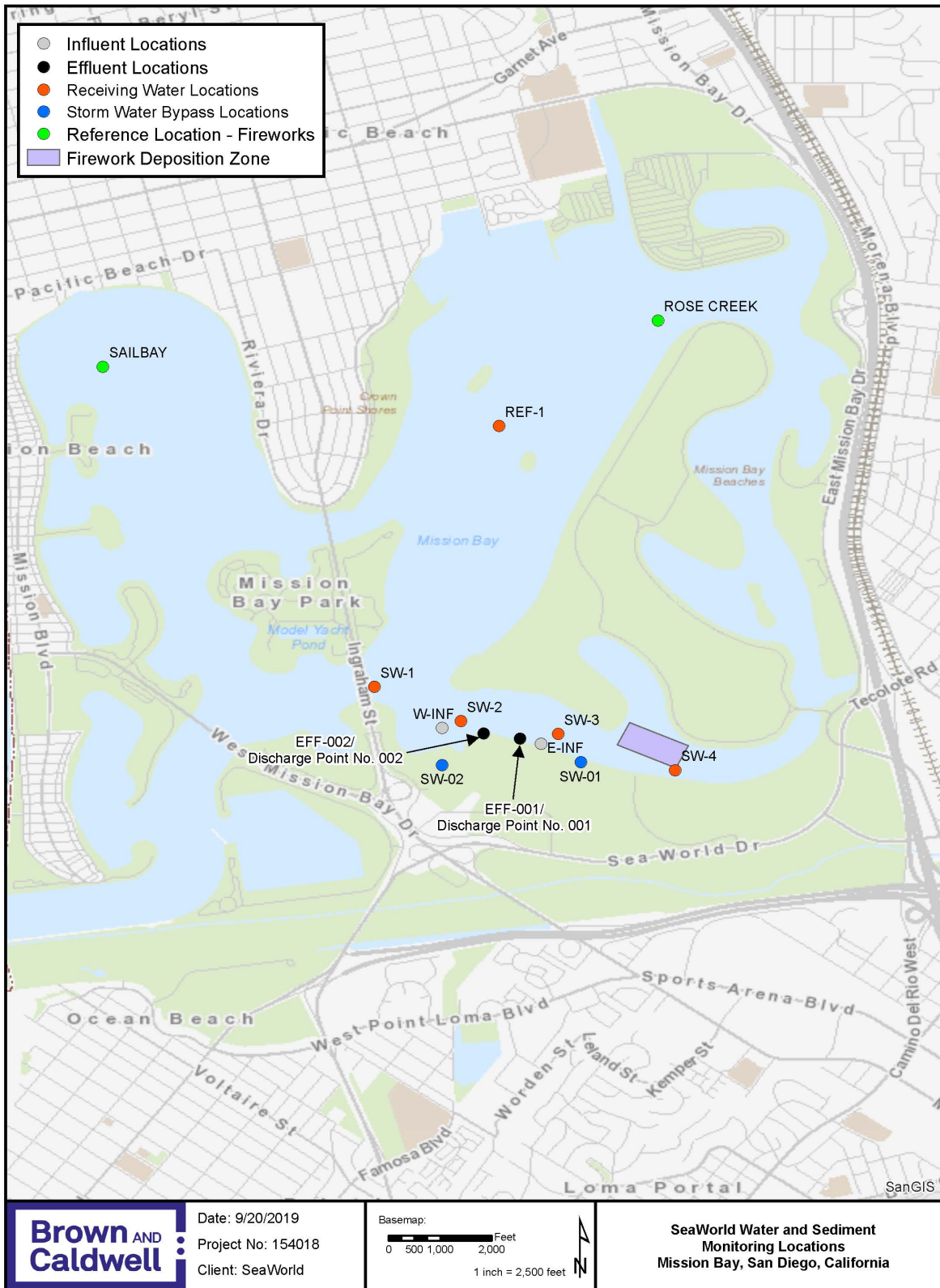
- Several sweeps of the fireworks fallout area where floating debris from spent fireworks is removed from the water using hand-held fishnets.
- Sweeps of the surface of the fireworks barge immediately after the shows to prevent solid waste and debris from being swept into the water by wind where chemicals can be washed from the debris into Mission Bay. Unexploded fireworks, including unexploded components, are collected, handled, and disposed of by the pyrotechnic operator.
- Crews from a SeaWorld subcontractor pick up fireworks debris on the adjacent shoreline every morning and afternoon following each fireworks event.
- Divers search for fireworks-related debris in Mission Bay on an annual basis.

Annual monitoring events and reports characterize metal concentrations in sediment samples and include statistical analyses of the results to evaluate the impacts of the fireworks events on Mission Bay. Mission Bay's sediment composition is sand, silt, and organic material. Due to the variation of material, a number of fate and transport processes for chemicals in sediments are active, including absorption onto organic matter and sediments, diffusion of chemicals through the pore spaces in the sediments, bed consolidation and burial, and biological consumption and degradation. In the fallout area, it is believed the fate of the chemicals is dominated by absorption and eventual burial, along with minor biological consumption and degradation. The collection and analysis of sediment samples to evaluate the effects of the fireworks on beneficial uses of Mission Bay has been performed annually to ensure the quality meets the requirements of the General Permit.

During the initial annual 2001 to 2004 and 2006 to 2010 sampling events, 12 sites were studied—10 locations were within the Firework Deposition Zone (FDZ), and two were reference sites (Sail Bay and Rose Creek) (Figure 2-2). Beginning in 2012, six sites were studied during each of the subsequent sampling events. These annual sampling events consisted of six locations—three within the FDZ, a duplicate, and the two reference sites.

All sample locations in the FDZ were determined using a random sampling scheme within the observed dimensions of the area. The reference areas were located outside the FDZ in different sections of Mission Bay.

The sediment samples were analyzed for chronic toxicity using the amphipod *Eohaustorius estuaries* (*Eohaustorius*), and the polychaete worm *Neanthes arenaceodentata* (*Neanthes*). Statistical analysis was performed to determine if the sampling site was considered toxic compared to a reference sample. Table 2-2 shows that between 2008 and 2018, sediment at the FDZ sampling sites was classified once as moderately toxic and once as low-toxic, with the remaining 114 of the 116 samples as non-toxic when compared to one of the reference locations.



Path: Bcboi02\lbcasnf01\Projects\Projects\Sea World\154018 - SeaWorld Master Plan Update 2019\GISMXDs\SeaWorld\_Water\_Sediment\_Monitor\_Loc.mxd

Figure 2-2. SeaWorld water and sediment monitoring locations



**Table 2-2. Sediment Toxicity in FDZ samples compared to reference locations**

Year	Number of FDZ Sites Classified as Non-Toxic	Number of FDZ Sites Classified as Low-Toxic	Number of FDZ Sites Classified as Moderate-Toxic Sites
2008	19/20	1/20	None
2009	29/30	None	1/30
2010	10/10	None	None
2012	4/4	None	None
2013	4/4	None	None
2014	4/4	None	None
2015	4/4	None	None
2016	4/4	None	None
2017	4/4	None	None
2018	4/4	None	None

Based on the findings from all sampling events, there was relatively little spatial variation, although some temporal variation was observed within the FDZ. It appears accumulation rates of fireworks residues are very small due to the very small mass of fireworks residue that is discharged to Mission Bay during the firework events. The most recent events were generally within historical ranges of previous samples and/or below historical maximum concentrations, with little fluctuation in sediment chemistry.

SeaWorld operations have had an imperceptible effect on the surrounding Mission Bay sediments. Monitoring sediment for impacts from fireworks, as required by the General Permit, will continue.

## Section 3

# Analysis of the 2020 Master Plan Potential Impacts to Human Health and Public Safety

The City certified the EIR for the SeaWorld Master Plan in 2001 (SCH No. 1984030708). The certified 2001 EIR evaluated development of the entire SeaWorld Master Plan area, or project area, including health and safety impacts. This document tiers from the previously certified 2001 EIR as permitted by Sections 15152 and 15168 of the California Environmental Quality Act (CEQA) Guidelines. Thus, this report only evaluates the potential health and safety impacts from implementation of the 2020 Master Plan beyond what was analyzed in the 2001 EIR.

The following questions are from the City's Initial Study Checklist (*CEQA Significance Determination Thresholds for Health and Safety* [2011]). They are intended to provide guidance on determining the potential significance of health and safety issues by asking if a project would:

1. Expose people or structures to a significant risk of loss, injury, or death related to wildland fires?
2. Result in hazardous emissions or handling hazardous or acutely hazardous materials, substances, or waste within a quarter mile of an existing or proposed school?
3. Impair implementation of, or physically interfere with, an adopted emergency response plan or emergency evacuation plan?
4. Be located on a site that is included on a list of hazardous materials sites compiled pursuant to Government Code Section 65962.5 and, as a result, create a significant hazard to the public or environment?
5. Expose people to toxic substances, such as pesticides and herbicides, some of which have long-lasting ability, that were applied to the soil during previous agricultural uses?
6. Result in a safety hazard for people working in a designated airport influence area?
7. Result in a safety hazard for people residing or working within 2 miles of a private airstrip or a private airport or heliport facility that is not covered by an adopted Airport Land Use Compatibility Plan (ALUCP)?

Furthermore, this analysis is structured in terms of each designated planning area and discusses potential impacts related to future construction activities and long-term operation of SeaWorld. A map of the area is shown in Figure 1-1.

### 3.1 Area 1: SeaWorld Aquatic Theme Park

Area 1 encompasses the SeaWorld park area of 97.2 acres bounded by the South Pacific Passage channel of Mission Bay to the north, the administration and support area to the west, the South Shores area of Mission Bay Park to the east, and the guest parking area to the south. This area includes 7 acres of open water used for water shows at the Waterfront Stadium.

Future allowed uses in Area 1 may include:

- Marine habitats;
- Special-effects theaters;
- Land-based adventure rides;
- Pelagic fish exhibits (large fish);
- Water-play attractions;
- Themed track or water rides;
- Special-format projection attractions;
- Playgrounds;
- Performance venues;
- Boat rides;
- Historical reenactment presentations;
- Research facilities;
- Animal habitat;
- Rescue conservation/wildlife rehabilitation facilities;
- Special-event centers and facilities;
- Educational facilities;
- Culinary facilities;
- Gift shops;
- Restrooms;
- Support facilities;
- Multi-media facilities;
- Surface parking and access ways; and
- Other uses consistent with the intent and purpose of the 2020 Master Plan as determined by the City and the California Coastal Commission (CCC) during review of any project Coastal Development Permit application.

These projects have not yet gone through an extensive planning and design process. While certain areas of SeaWorld have been identified for future development or redevelopment, the specific nature of the projects has not been defined.

## 3.2 Area 2: Guest Parking

The guest parking area comprises 56 acres along the south side of the leasehold between SeaWorld and SeaWorld Drive. Future allowed uses in Area 2 may include surface parking, temporary events and associated structures, outdoor educational activities, and operations yards. Reconfiguration and restriping of surface parking will be allowed in response to operational needs. Two previously approved projects are the parking garage and transit station.

A four-level parking garage was approved in the 2002 Master Plan but was not built. The 2020 Master Plan proposes a four-level parking garage within the Area 2 guest parking lot. The parking garage will not be needed until SeaWorld attendance justifies additional parking. Half of the first level will be below grade. The CCC has not reviewed or granted approval of the parking garage and is in no way bound by the development concept contained herein.



A transit station was approved in the 2002 Master Plan but was not built. SeaWorld is committed to working with San Diego Metropolitan Transit System to accommodate the previously approved transit station within Area 2 if and/or when the opportunity arises. The CCC has not reviewed or granted approval of a transit station and is in no way bound by the development concept contained herein.

### **3.3 Area 3: Administration and Support**

The administration and support area consists of 6.8 acres of land located immediately west of SeaWorld (Area 1) between the SeaWorld Marina and the guest parking area. This area contains many of the support facilities needed to operate SeaWorld, including administrative offices, security, water treatment, storage, and other facilities. A reserved parking lot is located in the south portion of the area.

Future allowed uses in Area 3 may include offices, water treatment, storage, maintenance, parking, and similar types of theme park support facilities.

### **3.4 Area 4: SeaWorld Marina**

The SeaWorld Marina contains a 1-acre shoreline land area and a 10-acre open water area. The water area contains the 200-slip marina operated by SeaWorld. Restroom, shower, and lounge facilities are provided for marina guests. On the east side of the marina is the water intake platform, which is one of two intake areas that provide sea water for SeaWorld's marine animals. The filter plant for the intake is located just to the south in Area 3.

Future allowed uses in Area 4 may include marina operations, boat mooring, boat storage, dry storage facilities, boat loading, restrooms, lounge facilities, bayside café, and parking.

As provided in the 2002 Master Plan, the 2020 Master Plan proposes a future expansion of the existing marina by extending the three existing docks and adding a fourth dock to the west. The marina expansion would add 115 water berths for a total of 315 berths. This entitlement has been carried forward in the 2020 Master Plan as a future conceptual development and was only granted by the City. The CCC has not reviewed or granted approval of the marina expansion and is in no way bound by the development concept contained herein.

### **3.5 Area 5: Perez Cove Shoreline**

The Perez Cove Shoreline area consists of 11.4 acres of land between the Perez Cove shoreline on the east and Perez Cove Way on the west. The northern portion of the area contains the Hubbs-SeaWorld Research Institute and parking lot. Additional asphalt parking areas and landscaping cover the remaining area. The parking area serves marina guests and is an auxiliary lot for SeaWorld employees.

Future allowed uses in Area 5 may include parking, a hotel, visitor-serving commercial/recreation uses, research and meeting facilities, and parkland.

As provided in the 2002 Master Plan, the 2020 Master Plan includes a future 300-room hotel. The conceptual proposal includes a ballroom, meeting rooms, surface parking, and a parking structure. A small landing dock for hotel guests will be built in the Perez Cove Shoreline directly behind the hotel. Additional access from the shoreline to the marina docks will be provided on the north side of the site. Prior to project review, SeaWorld will provide an economic feasibility analysis assessing the need for another hotel in Mission Bay Park. The CCC has not reviewed or granted approval of the hotel and is in no way bound by the development concept contained herein.

## 3.6 Significance Thresholds and Impact Assessment

The following questions are from the City's Initial Study Checklist and are intended to help determine the potential significance of health and safety issues.

### 3.6.1 Health and Safety Issue 1

#### **Would the project expose people or structures to a significant risk of loss, injury, or death involving wildland fires?**

SeaWorld, in its existing configuration and with the changes proposed in the 2020 Master Plan, will not expose people or structures to wildland fires. The San Diego County website "ReadySanDiego" provides a wildland fire hazard map for the county<sup>1</sup>. The SeaWorld leasehold is in an area "not designated" with respect to wildland fires, indicating that no wildland fire hazard has been identified in this area by San Diego County.

**Area 1: SeaWorld Aquatic Theme Park.** San Diego County has identified no wildland fire hazard in this area. The proposed changes in Area 1 do not pose a significant impact related to wildland fires.

**Area 2: Guest Parking.** San Diego County has identified no wildland fire hazard in this area. The proposed changes in Area 2 do not pose a significant impact related to wildland fires.

**Area 3: Administration and Support.** San Diego County has identified no wildland fire hazard in this area. The proposed changes in Area 3 do not pose a significant impact related to wildland fires.

**Area 4: SeaWorld Marina.** San Diego County has identified no wildland fire hazard in this area. The proposed changes in Area 4 do not pose a significant impact related to wildland fires.

**Area 5: Perez Cove Shoreline.** San Diego County has identified no wildland fire hazard in this area. The proposed changes in Area 5 do not pose a significant impact related to wildland fires.

### 3.6.2 Health and Safety Issue 2

#### **Would the project result in hazardous emissions or handle hazardous or acutely hazardous materials, substances, or waste within a quarter-mile of an existing or proposed school?**

The significance threshold for this issue applies to projects that propose the handling, storage, and treatment of hazardous materials (e.g., a hazardous waste facility) falling under City Municipal Code Sections 141.1001 and 141.1002, which must prepare a risk assessment in conformance with the Tanner Act. The Hazardous Materials Management Division of the Department of Environmental Health (DEH) determines if projects are subject to Tanner Act provisions. SeaWorld hazardous materials operations do not present a significant impact based on the San Diego County established *Guidelines for Determining Significance Hazardous Materials and Existing Contamination* (San Diego County 2007). Guideline 4.1 from these guidelines specifies that businesses that have and follow a hazardous materials business plan do not exceed the significance guidelines. SeaWorld uses the hazardous materials shown in Table 2-1 and manages these materials through, and is in compliance with, its Hazardous Materials Business Plan and Emergency Contingency Plan (Appendix A).

The closest schools (Correia Middle School and Urban Corps of San Diego County Charter) are approximately 1 mile from the SeaWorld leasehold boundary.

---

<sup>1</sup>: <https://www.readysandiego.org/wildfire-hazard-map/>

**Area 1: SeaWorld Aquatic Theme Park.** Hazardous materials are stored and used in this area. The hazardous materials are managed as described in the Hazardous Materials Business Plan and Emergency Contingency Plan (Appendix A). Businesses that have and follow a hazardous materials business plan do not exceed the significance guidelines in the City Development Service's CEQA *Significance Determination Thresholds* (2011) for health and safety.

**Area 2: Guest Parking.** Hazardous materials are stored and used in this area. The hazardous materials are managed as described in the Hazardous Materials Business Plan and Emergency Contingency Plan (Appendix A). Businesses that have and follow a hazardous materials business plan do not exceed the significance guidelines.

**Area 3: Administration and Support.** Hazardous materials are stored and used in this area. The hazardous materials are managed as described in the Hazardous Materials Business Plan and Emergency Contingency Plan (Appendix A). Businesses that have and follow a hazardous materials business plan do not exceed the significance guidelines.

**Area 4: SeaWorld Marina.** Hazardous materials are stored and used in this area. The hazardous materials are managed as described in the Hazardous Materials Business Plan and Emergency Contingency Plan (Appendix A). Businesses that have and follow a hazardous materials business plan do not exceed the significance guidelines.

**Area 5: Perez Cove Shoreline.** Hazardous materials are stored and used in this area. The hazardous materials are managed as described in the Hazardous Materials Business Plan and Emergency Contingency Plan (Appendix A). Businesses that have and follow a hazardous materials business plan do not exceed the significance guidelines.

### 3.6.3 Health and Safety Issue 3

#### **Would the project impair implementation of, or physically interfere with, an adopted emergency response plan or emergency evacuation plan?**

San Diego County Office of Emergency Services (OES) coordinates the overall county response to disasters. OES is responsible for alerting and notifying appropriate agencies when disaster strikes, coordinating all agencies that respond, ensuring resources are available and mobilized in times of disaster, developing plans and procedures for response to and recovery from disasters, and developing and providing preparedness materials for the public.

The San Diego County Operational Area Emergency Operations Plan (OA EOP) describes a comprehensive emergency management system that provides for a planned response to disaster situations associated with natural disasters, technological incidents, terrorism, and nuclear-related incidents. The proposed changes in the SeaWorld 2020 Master Plan will not impair or interfere with the San Diego County OA EOP.

**Area 1: SeaWorld Aquatic Theme Park.** SeaWorld is included in and complies with the San Diego County OA EOP in case of emergency. The 2020 Master Plan projects in this area will not pose a significant impact to emergency response.

**Area 2: Guest Parking.** SeaWorld is included in and complies with the San Diego County OA EOP in case of emergency. The 2020 Master Plan projects in this area will not pose a significant impact to emergency response.

**Area 3: Administration and Support.** SeaWorld is included in and complies with the San Diego County OA EOP in case of emergency. The 2020 Master Plan projects in this area will not pose a significant impact to emergency response.

**Area 4: SeaWorld Marina.** SeaWorld is included in and complies with the San Diego County OA EOP in case of emergency. The 2020 Master Plan projects in this area will not pose a significant impact to emergency response.

**Area 5: Perez Cove Shoreline.** SeaWorld is included in and complies with the San Diego County OA EOP in case of emergency. The 2020 Master Plan projects in this area will not pose a significant impact to emergency response.

### 3.6.4 Health and Safety Issue 4

#### Would the project be located on a site that is included on a list of hazardous materials sites compiled pursuant to Government Code Section 65962.5 and, as a result, create a significant hazard to the public or environment?

Hazardous materials sites were identified from an Environmental Data Resources, LLC (EDR) report for the area (provided in Appendix C). The environmental records of concern are listed in Table 3-1, and the locations are shown in Figure 3-1. Based on EDR's findings, GeoTracker and ENVIROSTOR (the California Department of Toxic Substances Control's [DTSC] data management system) databases were consulted to obtain detailed information about the sites of concern. With the exception of the closed Mission Bay Landfill, the 2020 Master Plan areas would not be located on a hazardous materials site.

Table 3-1. Environmental Records of Concern			
Environmental Record	Number of sites	Distance from Target Property (miles)	Comments
Solid Waste Facility/Landfill	1	< 1/8	Mission Bay Landfill (closed facility with monitoring)
San Diego County Site Assessment and Mitigation (SAM) Program	14	< 1/2	No open cases
Leaking Underground Storage Tank (LUST)	16	<1/2	No open cases
California Environmental Reporting System (CERS) Hazardous Waste Site	2	1/4	No open cases
Superfund Enterprise Management System Database Archive (SEMS-ARCHIVE)	3	< 1/2	No information
California DTSC Data Management System ENVIROSTOR	14	< 1	No active sites
California Cleanup Program Sites (CPS) and Spills, Leaks, Investigations, and Cleanups (SLIC)	7	<1/2	One open-inactive site
California Hazardous Material Incident Reporting System (CHMIRS)	1	<1/8	Mission Bay Landfill
California Proposition 65	10	<1	Not reported in GeoTracker



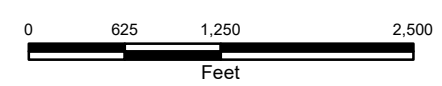


**Legend**

- California Environmental Reporting System Hazardous Waste (CERS HAZ Waste)
- Cleanup Programs Sites (CPS-SLIC)
- ENVIROSTOR (The Department of Toxic Substances Control's Data Management System)
- Leaking Storage Tanks (San Diego CO. SAM)
- Leaking Underground Storage Tanks (LUST)
- Prop 65 (The Safe Drinking Water and Toxic Enforcement Act)
- Superfund Enterprise Management System Archive (SEMS-ARCHIVE)
- SeaWorld Leasehold Boundary
- Closed Solid Waste Facility/Landfill
- Superfund Enterprise Management System Archive (SEMS-ARCHIVE)
- California Hazardous Material Incident Report System (CHMIRS)

**Brown AND Caldwell**  
 Date: Sep 13, 2019  
 Project No: 154018  
 Client: SeaWorld Master Plan  
 Figure ID: SWMP190912

Basemap: ESRI



**Figure 3-1**  
 Location of Site Potential Environmental Concern within 1 mile of the SeaWorld Leasehold  
 SeaWorld Master Plan



The following is specific information related to the findings in Table 3-1:

- The Mission Bay Landfill is a closed solid waste facility located 0.1 miles southeast of SeaWorld. The landfill operated from 1952 to 1959, and groundwater has been monitored at the site. The site is listed in the Superfund Enterprise Management System Archive (SEMS-ARCHIVE), but it does not qualify for the National Priorities List.
- The Driscoll Mission Bay Boatyard is a boat repair and maintenance facility located a half-mile southwest of SeaWorld. The boatyard is part of the Cleanup Program Site, and historical discharges of copper have resulted in contamination of sediments proximal to the shoreline. No regulatory oversight activities are being conducted.
- No further information for the SEMS-ARCHIVE sites was found on GeoTracker.
- Photic of San Diego is an ENVIROSTOR site located 0.4 miles southeast of SeaWorld. The site has an inactive cleanup status and is listed as having a tiered permit for generating and treating hazardous waste. No additional information was available.
- Sackett & Pendlebury Boat Builders is an ENVIROSTOR site located 0.4 miles southeast of SeaWorld. This is a historical ENVIROSTOR site that included four small warehouses, rented office space, and boat building. The DTSC issued a No Further Action letter in 1994 following review of a report that demonstrated no evidence of any handling of hazardous substances at the site.
- Truck Terminal at Kurtz Street is an ENVIROSTOR site located 0.5 miles southeast of SeaWorld. The site applied to the Voluntary Assistance Program (VAP) in March 2001 due to an apparent gasoline underground storage tank release, and the site was referred to the local agency. The specific local agency was not identified in ENVIROSTOR.
- Don Pollock Excavating, Inc., is an ENVIROSTOR site located 0.6 miles southeast of SeaWorld. This is a historical ENVIROSTOR site with potential contaminated soil. In 1983, several drums were observed with nearby surface staining. Screening was performed in 1987 with no evidence of underground tanks identified at the site. The DTSC issued a No Further Action letter in 1994.
- Boyce Industries is an ENVIROSTOR site located 0.6 miles southeast of SeaWorld. This is a historical ENVIROSTOR site that distributed chemicals and had potential contamination in surface water and soil that included detergent/soap, acid solutions, and polymeric resin waste. The DTSC issued a No Further Action Letter in 1994 after a preliminary assessment identified no evidence of contamination from the operations.

**Area 1: SeaWorld Aquatic Theme Park.** Portions of this area are located on or near the closed Mission Bay Landfill. Due to its proximity to the inactive landfill, potential impacts to development may occur if hazardous materials are encountered during project excavation; however, monitoring will be conducted prior to and during construction. Any hazardous materials/wastes found in the soils or groundwater would be remediated during site preparation in conformance with local, state, and federal regulations. The 2020 Master Plan projects in this area do not create a significant impact to the public or environment.

**Area 2: Guest Parking.** Portions of this area are located on or near the closed Mission Bay Landfill. Due to its proximity to the inactive landfill, potential impacts to development may occur if hazardous materials are encountered during project excavation; however, monitoring will be conducted prior to and during construction. Any hazardous materials/wastes found in the soils or groundwater would be remediated during site preparation in conformance with local, state, and federal regulations. The 2020 Master Plan projects in this area do not create a significant impact to the public or environment.

**Area 3: Administration and Support.** This area is not located on or near the closed Mission Bay Landfill. The 2020 Master Plan projects in this area do not create a significant impact to the public or environment.

**Area 4: SeaWorld Marina.** This area is not located on or near the closed Mission Bay Landfill. The 2020 Master Plan projects in this area do not create a significant impact to the public or environment.

**Area 5: Perez Cove Shoreline.** This area is not located on or near the closed Mission Bay Landfill. The 2020 Master Plan projects in this area do not create a significant impact to the public or environment.

### 3.6.5 Health and Safety Issue 5

#### **Would the project expose people to toxic substances, such as pesticides and herbicides, some of which have long-lasting ability, applied to the soil during previous agricultural uses?**

The land beneath the SeaWorld leasehold has not been used for agriculture. Historical United States Geological Survey topographic maps from 1903 show that the SeaWorld area was in the tidal inundation zone until about 1930. From 1930 to 1940, development in other portions of the Mission Bay area effected the tidal zone, and the SeaWorld area was indicated as a marsh. The 1953 topographic map shows the development of the seawalls that define the San Diego River, and the SeaWorld site is indicated as a marsh. SeaWorld is identified as a park on the 1967 topographic map. The sequence of development in the SeaWorld area as tracked in topographic maps is confirmed by historic aerial photographs. The SeaWorld leasehold and surrounding area has not been used for agriculture.

SeaWorld's current operations include the use of pesticides and herbicides for landscaping purposes; however, best management practices (BMPs) are in place to minimize the release of these materials, as described in SeaWorld's Stormwater Pollution Prevention Plan (SWPPP). Details of the type, quantity, and frequency of pesticides and herbicides uses are included in the Hazardous Materials Business Plan and Emergency Contingency Plan (Appendix A),

**Area 1: SeaWorld Aquatic Theme Park.** This area has not been used for agriculture. SeaWorld's current operations include the use of pesticides and herbicides for landscaping purposes, and these products are included in the Hazardous Materials Business Plan and Emergency Contingency Plan (Appendix A). Businesses that have and follow a hazardous materials business plan do not exceed the significance guidelines.

**Area 2: Guest Parking.** This area has not been used for agriculture. SeaWorld's current operations include the use of pesticides and herbicides for landscaping purposes, and these products are included in the Hazardous Materials Business Plan and Emergency Contingency Plan (Appendix A). Businesses that have and follow a hazardous materials business plan do not exceed the significance guidelines.

**Area 3: Administration and Support.** This area has not been used for agriculture. SeaWorld's current operations include the use of pesticides and herbicides for landscaping purposes, and these products are included in the Hazardous Materials Business Plan and Emergency Contingency Plan (Appendix A). Businesses that have and follow a hazardous materials business plan do not exceed the significance guidelines.

**Area 4: SeaWorld Marina.** This area has not been used for agriculture. SeaWorld's current operations include the use of pesticides and herbicides for landscaping purposes, and these products are included in the Hazardous Materials Business Plan and Emergency Contingency Plan (Appendix A). Businesses that have and follow a hazardous materials business plan do not exceed the significance guidelines.

**Area 5: Perez Cove Shoreline.** This area has not been used for agriculture. SeaWorld's current operations include the use of pesticides and herbicides for landscaping purposes, and these products are included in the Hazardous Materials Business Plan and Emergency Contingency Plan (Appendix A). Businesses that have and follow a hazardous materials business plan do not exceed the significance guidelines.

### 3.6.6 Health and Safety Issue 6

#### Would the project result in a safety hazard for people working in a designated airport influence area (AIA)?

SeaWorld is not within the AIA of any airports in San Diego County. The San Diego County Regional Airport Authority serves as the Airport Land Use Commission (ALUC) for San Diego County. The ALUC adopts ALUCPs for 16 public-use and military airports in San Diego County. ALUCPs provide guidance on appropriate land uses surrounding airports to protect the health and safety of people and property within the vicinity of an airport, as well as the public in general. An ALUCP focuses on a defined area around each airport known as the AIA. Factors including noise, safety, airspace protection and overflight comprise the AIA in accordance with guidance from the California Airport Land Use Planning Handbook published by the California Department of Transportation, Division of Aeronautics. The ALUCP for the San Diego International Airport, the closest airport to SeaWorld, shows that SeaWorld is outside the AIA<sup>2</sup>.

**Area 1: SeaWorld Aquatic Theme Park.** This area is not within the designated AIA of any airport. The proposed development in Area 1 is not a significant impact with respect to airport safety hazards.

**Area 2: Guest Parking.** This area is not within the designated AIA of any airport. The proposed development in Area 2 is not a significant impact with respect to airport safety hazards.

**Area 3: Administration and Support.** This area is not within the designated AIA of any airport. The proposed development in Area 3 is not a significant impact with respect to airport safety hazards.

**Area 4: SeaWorld Marina.** This area is not within the designated AIA of any airport. The proposed development in Area 4 is not a significant impact with respect to airport safety hazards.

**Area 5: Perez Cove Shoreline.** This area is not within the designated AIA of any airport. The proposed development in Area 5 is not a significant impact with respect to airport safety hazards.

---

<sup>2</sup> (<https://www.san.org/Airport-Projects/Land-Use-Compatibility#118024-overview>)



### 3.6.7 Health and Safety Issue 7

#### **Would the project result in a safety hazard for people residing or working within two miles of a private airstrip or a private airport or heliport facility that is not covered by an adopted ALUCP?**

The San Diego County airport directory<sup>3</sup> is a list that contains all public airports, helipads and helidecks, seaplane ports and bases, and private airports and landing strips. None of the listed facilities are within 2 miles of SeaWorld. The SeaWorld 2020 Master Plan proposed changes will not result in a safety hazard for people within 2 miles of a private air facility.

**Area 1: SeaWorld Aquatic Theme Park.** This area is not within 2 miles of any air transportation facility. The proposed development in Area 1 is not a significant impact with respect to airport safety hazards.

**Area 2: Guest Parking.** This area is not within 2 miles of any air transportation facility. The proposed development in Area 2 is not a significant impact with respect to airport safety hazards.

**Area 3: Administration and Support.** This area is not within 2 miles of any air transportation facility. The proposed development in Area 3 is not a significant impact with respect to airport safety hazards.

**Area 4: SeaWorld Marina.** This area is not within 2 miles of any air transportation facility. The proposed development in Area 4 is not a significant impact with respect to airport safety hazards.

**Area 5: Perez Cove Shoreline.** This area is not within 2 miles of any air transportation facility. The proposed development in Area 5 is not a significant impact with respect to airport safety hazards.

---

<sup>3</sup> <http://www.tollfreeairline.com/california/sandiego.htm>

## Section 4

# Significance Conclusions

Significance criteria have been established by the City to determine if proposed projects represent a significant impact(s). Project sites that meet one or more of the significance criteria may result in a significant impact. Significance Determination Thresholds have been established by the City (Development Services Department 2011). The thresholds assist City staff, project proponents, and the public in determining whether, based on substantial evidence, a project may have a significant effect on the environment under CEQA Section 21082.2 and therefore require mitigation. Section F of the Significance Determination Thresholds addresses health and safety.

### 4.1 Significance Thresholds

The 2020 Master Plan in relation to City significance thresholds are described in the following subsections.

#### 4.1.1 Significance Threshold 1

Significance Threshold 1 applies to projects that propose the handling, storage, and treatment of hazardous materials (e.g., a hazardous waste facility) falling under City Municipal Code Sections 141.1001 and 141.1002 for which a risk assessment must be prepared in conformance with the Tanner Act. The Hazardous Materials Management Division of the DEH determines if projects are subject to Tanner Act provisions. Non-residential projects are instructed to complete Development Services Department form DS-3163, "Hazardous Materials Questionnaire."<sup>4</sup>

SeaWorld does store and use hazardous materials on site (refer to Section 2.1 of this Human Health and Public Safety report). The 2020 Master Plan changes are only expected to increase the amount of hazardous materials used on site by a small fraction of the current usage. The completed Development Services Department form DS-3163, "Hazardous Materials Questionnaire" is provided in Appendix B. The use, storage, and disposal of hazardous materials is conducted as described in SeaWorld's Hazardous Materials Business Plan and Emergency Contingency Plan (Appendix A).

SeaWorld hazardous materials operations do not present a significant impact based on San Diego County's *Guidelines for Determining Significance Hazardous Materials and Existing Contamination* (2007). Guideline 4.1 from these guidelines specifies that businesses that have and follow a hazardous materials business plan do not exceed the significance guidelines. SeaWorld has an established Hazardous Materials Business Plan and Emergency Contingency Plan (Appendix A) and is in compliance with the significance guidelines. SeaWorld uses the hazardous materials shown in Table 2.1, and the hazardous materials are managed as described in the Hazardous Materials Business Plan and Emergency Contingency Plan (Appendix A).

---

<sup>4</sup> Refer to City of San Diego Information Bulletin 116 for more information. [www.sandiego.gov/development-services/industry/pdf/infobulletin/ib116.pdf](http://www.sandiego.gov/development-services/industry/pdf/infobulletin/ib116.pdf)

### 4.1.2 Significance Threshold 2

Significance Threshold 2 applies to project sites on or near known contamination sources that may result in a significant impact. Known contamination sources were evaluated based on an EDR report; findings are listed in Section 3.1.4 of this Human Health and Public Safety report. With the exception of the closed Mission Bay Landfill, the Master Plan 2020 areas would not be located on or near a hazardous materials site.

### 4.1.3 Significance Threshold 3

Significance Threshold 3 applies to project sites that meet one or more of the following criteria and may result in a significant impact:

- **Project is located within 1,000 feet of a known contamination site.**

Portions of the 2020 Master Plan are on or adjacent to the closed Mission Bay Landfill. The landfill is capped, and routine monitoring of groundwater has not shown groundwater contamination from the landfill. Compliance with the conditions of required permits would protect workers and the general public from potential risk of exposure. The rules and regulations associated with the permits would also provide measures to reduce the potential risk of unauthorized releases of hazardous wastes/materials to the environment; therefore, the impact of the closed Mission Bay Landfill is not significant for the 2020 Master Plan.

- **Project is located within 2,000 feet of a known border zone property (also known as a Superfund site) or a hazardous waste property subject to corrective action pursuant to the Health and Safety Code.**

SeaWorld is not located within 2,000 feet of a known Superfund site. The closest Superfund site is Marine Corp Base Camp Pendleton located 45 miles northeast of SeaWorld.

- **DEH site file is closed.**

The Truck Terminal is a closed DEH site that is reported on ENVIROSTOR. The site is located 0.5 miles southeast of SeaWorld. The owners applied for VAP participation in March 2001 due to an apparent gasoline underground storage tank release.

- **Project is located in Centre City San Diego, Barrio Logan or other areas known or suspected to contain contamination sites (check with DEH).**

SeaWorld is located 5 miles northwest of Centre City San Diego, and 7 miles northwest of Barrio Logan.

- **Project is located on or near an active or former landfill.**

Portions of the 2020 Master Plan are on or adjacent to the closed Mission Bay Landfill. The landfill is capped, and routine monitoring of groundwater has not shown groundwater contamination from the landfill. Compliance with required permits would protect workers and the general public from potential risk of exposure. The rules and regulations associated with the permits would also provide measures to reduce the potential risk of unauthorized releases of hazardous wastes/materials to the environment; therefore, the impact of the closed Mission Bay Landfill is not significant for the 2020 Master Plan.

- **Properties historically developed with industrial or commercial uses that involved dewatering (the removal of groundwater during excavation), in conjunction with major excavation in an area with high groundwater (such as downtown).**

The original development of SeaWorld required major excavation with high groundwater. The site was developed in 1964, before the NPDES program was introduced. SeaWorld is now part of the NPDES program and follows all discharge regulations.

- **Project is located in a designated AIA and where the Federal Aviation Administration (FAA) has reached a determination of “hazard” through FAA Form 74601, “Notice of Proposed Construction or Alteration,” as required by FAA regulations in the Code of Federal Regulations Title 14 §77.13.**

SeaWorld is not located in a designated AIA. San Diego International Airport, located 2.7 miles southeast of SeaWorld, is the closest airport to the site.

- **Project is located on a site presently or previously used for agricultural purposes.**

SeaWorld is not located on a site that was previously used for agricultural purposes. The area where the site is located was underwater until the 1940s, and not developed until SeaWorld opened in 1964.

SeaWorld’s current operations include the use of pesticides and herbicides for landscaping purposes; however, BMPs are in place to minimize the release of these materials, as described in SeaWorld’s SWPPP. Details of the type, quantity, and frequency of pesticides and herbicides used are included in the Hazardous Materials Business Plan and Emergency Contingency Plan (Appendix A).

## 4.2 Significance Conclusions and Mitigation

Table 4-1 summarizes the significance conclusions and mitigations for the health and safety issues defined in the City Development Service’s CEQA *Significant Determination Thresholds* (2011). Assuming continued compliance with regulations, permits, and agreements, the 2020 Master Plan does not present significant impacts to human health and safety, and no mitigation measures are recommended.

Table 4-1. Health and Safety Significance Conclusions			
Issue	Significance Conclusion	Mitigation Measures	Significance after Mitigation
1. Expose people or structures to a significant risk of loss, injury, or death involving wildland fire	<b>Not Significant.</b> SeaWorld is not in an area designated as risk of wildland fires by San Diego County	<b>No mitigation measures</b> are recommended because no significant impact is identified	<b>No significant impact</b>
2. Result in hazardous emissions or handle hazardous or acutely hazardous materials, substances, or waste within a quarter-mile of an existing or proposed school?	<b>Not Significant.</b> Hazardous materials are handled as specified in the Hazardous Materials Business Plan and Emergency Contingency Plan and there are no schools within a quarter-mile	<b>No mitigation measures</b> are recommended because no significant impact is identified	<b>No significant impact</b>
3. Impair implementation of, or physically interfere with an adopted emergency response plan or emergency evacuation plan	<b>Not Significant.</b> SeaWorld is included in and complies with the San Diego County OA EOP	<b>No mitigation measures</b> are recommended because no significant impact is identified	<b>No significant impact</b>

**Table 4-1. Health and Safety Significance Conclusions**

Issue	Significance Conclusion	Mitigation Measures	Significance after Mitigation
4. Be located on a site which is included on a list of hazardous materials sites compiled pursuant to Government Code Section 65962.5 and, as a result, create a significant hazard to the public or environment.	<b>Not Significant.</b> Ongoing required compliance with state and federal regulations, permits, leasehold agreements, and applicable land use plans will protect workers and the general public from potential risk of exposure and releases of hazardous wastes/materials to the environment.	<b>No mitigation measures</b> are recommended because no significant impact is identified	<b>No significant impact</b>
5. Expose people to toxic substances, such as pesticides and herbicides applied to the soil during previous agricultural uses	<b>Not Significant.</b> The area has never been used for agricultural purposes and current landscaping products are used in compliance with the Hazardous Materials Business Plan and Emergency Contingency Plan	<b>No mitigation measures</b> are recommended because no significant impact is identified	<b>No significant impact</b>
6. Result in a safety hazard for people residing or working in a designated AIA	<b>Not Significant.</b> SeaWorld is not within an AIA	<b>No mitigation measures</b> are recommended because no significant impact is identified	<b>No significant impact</b>
7. Result in a safety hazard for people residing or working within 2 miles of a private airstrip or a private airport or heliport facility that is not covered by an adopted ALUCP	<b>Not Significant.</b> SeaWorld is not within 2 miles of a private air transportation facility	<b>No mitigation measures</b> are recommended because no significant impact is identified	<b>No significant impact</b>

## Section 5

# Limitations

This document was prepared solely for SeaWorld in accordance with professional standards at the time the services were performed and in accordance with the contract between SeaWorld and Brown and Caldwell dated September 10, 2019. This document is governed by the specific scope of work authorized by SeaWorld; it is not intended to be relied upon by any other party except for regulatory authorities contemplated by the scope of work. We have relied on information or instructions provided by SeaWorld and other parties and, unless otherwise expressly indicated, have made no independent investigation as to the validity, completeness, or accuracy of such information.

This document sets forth the results of certain services performed by Brown and Caldwell with respect to the property or facilities described therein (the Property). SeaWorld recognizes and acknowledges that these services were designed and performed within various limitations, including budget and time constraints. These services were not designed or intended to determine the existence and nature of all possible environmental risks (which term shall include the presence or suspected or potential presence of any hazardous waste or hazardous substance, as defined under any applicable law or regulation, or any other actual or potential environmental problems or liabilities) affecting the Property. The nature of environmental risks is such that no amount of additional inspection and testing could determine as a matter of certainty that all environmental risks affecting the Property had been identified. Accordingly, THIS DOCUMENT DOES NOT PURPORT TO DESCRIBE ALL ENVIRONMENTAL RISKS AFFECTING THE PROPERTY, NOR WILL ANY ADDITIONAL TESTING OR INSPECTION RECOMMENDED OR OTHERWISE REFERRED TO IN THIS DOCUMENT NECESSARILY IDENTIFY ALL ENVIRONMENTAL RISKS AFFECTING THE PROPERTY.

Further, Brown and Caldwell makes no warranties, express or implied, with respect to this document, except for those, if any, contained in the agreement pursuant to which the document was prepared. All data, drawings, documents, or information contained this report have been prepared exclusively for the person or entity to whom it was addressed and may not be relied upon by any other person or entity without the prior written consent of Brown and Caldwell unless otherwise provided by the Agreement pursuant to which these services were provided.

## Section 6

# References

- Brown and Caldwell. 2006. Report of Waste Discharge - Aerial Fireworks Show. October.
- \_\_\_\_\_. 2007a. Air Quality Dispersion Modeling Analysis of Chemical Residues from the Fireworks Displays at SeaWorld of San Diego (SeaWorld), California. November.
- \_\_\_\_\_. 2007b. Response to Comments – Application for an Amendment to Order No. R9-2005-0091 (NPDES No. CAD0107336) for Discharges Related to SeaWorld’s Fireworks Program. January.
- \_\_\_\_\_. 2009. SeaWorld Aerial Fireworks Displays 2008 Report. March.
- \_\_\_\_\_. 2010a. SeaWorld Aerial Fireworks Displays 2009 Annual Report and 2010 Work Plan. January.
- \_\_\_\_\_. 2010b. SeaWorld Aerial Fireworks displays NPDES Permit Addendum Summary Report. June.
- \_\_\_\_\_. 2010c. Addendum to the *SeaWorld Aerial Fireworks Displays NPDES Permit Summary Report*, Addendum No. 1 to Order No. R9-2005-0091, NPDES No. CA0107336. July.
- \_\_\_\_\_. 2011a. Fireworks Monitoring and Reporting Work Plan. November 30.
- \_\_\_\_\_. 2011b. Sampling and Analysis Plan and Quality Assurance Project Plan. November 30.
- \_\_\_\_\_. 2013a. 2012 Annual Fireworks Monitoring Report. January 2013.
- \_\_\_\_\_. 2013b. 2013 Annual Fireworks Monitoring Report. December 2013.
- \_\_\_\_\_. 2014. 2014 Annual Fireworks Monitoring Report. December 2014.
- \_\_\_\_\_. 2015. 2015 Annual Fireworks Monitoring Report. December 2015.
- \_\_\_\_\_. 2017. 2016 Annual Fireworks Monitoring Report. January 2017.
- \_\_\_\_\_. 2018. 2017 Annual Fireworks Monitoring Report. January 2018.
- \_\_\_\_\_. 2018. 2018 Annual Water Quality Monitoring and Site Condition Certification Report. October 2018.
- City Development Services Department 2011. California Environmental Quality Act Significant Determination Thresholds. January 2011.
- \_\_\_\_\_. 1995. *Postclosure Land Use Plan for Mission Bay South Shores Phase 3*, Landfill Facility No. 37-AA-0026. October 1995.
- GeoSyntec Consultants 2018. October 2017-September 2018 Annual Monitoring Report Water Quality Monitoring Program, Mission Bay Landfill, San Diego, California. October 2018.
- SAIC. 2001. SeaWorld San Diego Fireworks, Baseline Study. San Diego, California. October
- \_\_\_\_\_. 2002. Impacts from SeaWorld San Diego Fireworks Displays to Mission Bay Sediment and Water Quality: Year 1 Monitoring, Final Report, San Diego, California. December.
- \_\_\_\_\_. 2003. Impacts from SeaWorld San Diego Fireworks Displays to Mission Bay Sediment and Water Quality: Year 2 Monitoring, Final Report, San Diego, California. December.
- \_\_\_\_\_. 2004. Impacts from SeaWorld San Diego Fireworks Displays to Mission Bay Sediment and Water Quality: Year 1 Monitoring, Final Report, San Diego, California. December.
- SeaWorld 2001. *Environmental Impact Report: SeaWorld Master Plan Update*. May 31, 2001.
- \_\_\_\_\_. 2019. *SeaWorld Hazardous Materials Business Plan and Emergency Contingency Plan*. March 5, 2019.

## **Appendix A: Hazardous Material Business Plan and Emergency Contingency Plan**

---



**SEAWORLD (CERSID: 10383472)****Facility Information**      **Submitted Mar 5, 2019**

Submitted on 3/5/2019 8:50:41 AM by *Shari Sehlhorst* of SEAWORLD (SAN DIEGO, CA)

- Business Activities
- Business Owner/Operator Identification
- Locally-Required Documentation
  - *2019 Medical Waste Plan* (Adobe PDF, 211KB)

**Hazardous Materials Inventory**      **Submitted Mar 5, 2019**

Submitted on 3/5/2019 8:50:41 AM by *Shari Sehlhorst* of SEAWORLD (SAN DIEGO, CA)

- Hazardous Material Inventory (87)
- Site Map (Official Use Only)
  - *Annotated Site Map (Official Use Only)* (Adobe PDF, 2484KB)
- Locally-Required Documentation
  - *Prop 65 listing* (Adobe PDF, 542KB)

**Site Identification****SEAWORLD**1720 S SHORES RD  
SAN DIEGO, CA 92109County  
San DiegoCERS ID  
**10383472**EPA ID Number  
CAD981687221**Submittal Status**Submitted on 3/5/2019 by *Shari Sehlhorst* of SEAWORLD (SAN DIEGO, CA)**Hazardous Materials**

Does your facility have on site (for any purpose) at any one time, hazardous materials at or above 55 gallons for liquids, 500 pounds for solids, or 200 cubic feet for compressed gases (include liquids in ASTs and USTs); or is regulated under more restrictive inventory local reporting requirements (shown below if present); or the applicable Federal threshold quantity for an extremely hazardous substance specified in 40 CFR Part 355, Appendix A or B; or handle radiological materials in quantities for which an emergency plan is required pursuant to 10 CFR Parts 30, 40 or 70?

**Yes****Underground Storage Tank(s) (UST)**

Does your facility own or operate underground storage tanks?

**Yes****Hazardous Waste**

Is your facility a Hazardous Waste Generator?

**Yes**

Does your facility treat hazardous waste on-site?

**No**

Is your facility's treatment subject to financial assurance requirements (for Permit by Rule and Conditional Authorization)?

**No**

Does your facility consolidate hazardous waste generated at a remote site?

**No**

Does your facility need to report the closure/removal of a tank that was classified as hazardous waste and cleaned on-site?

**No**

Does your facility generate in any single calendar month 1,000 kilograms (kg) (2,200 pounds) or more of federal RCRA hazardous waste, or generate in any single calendar month, or accumulate at any time, 1 kg (2.2 pounds) of RCRA acute hazardous waste; or generate or accumulate at any time more than 100 kg (220 pounds) of spill cleanup materials contaminated with RCRA acute hazardous waste.

**No**

Is your facility a Household Hazardous Waste (HHW) Collection site?

**No****Excluded and/or Exempted Materials**

Does your facility recycle more than 100 kg/month of excluded or exempted recyclable materials (per HSC 25143.2)?

**No**

Does your facility own or operate ASTs above these thresholds? Store greater than 1,320 gallons of petroleum products (new or used) in aboveground tanks or containers.

**Yes**

Does your facility have Regulated Substances stored onsite in quantities greater than the threshold quantities established by the California Accidental Release prevention Program (CalARP)?

**No****Additional Information**

No additional comments provided.

**Facility/Site****SEAWORLD**1720 S SHORES RD  
SAN DIEGO, CA 92109CERS ID  
**10383472****Submittal Status**Submitted on 3/5/2019 by *Shari Sehlhorst* of SEAWORLD (SAN DIEGO, CA)**Identification****SEA WORLD LLC**Operator Phone  
(619) 222-6363Business Phone  
(619) 222-6363Business Fax  
(619) 226-3996

Beginning Date

Ending Date

Dun &amp; Bradstreet

SIC Code  
7996Primary NAICS  
713110**Facility/Site Mailing Address**500 SEA WORLD DR  
SAN DIEGO, CA 92109-7994**Primary Emergency Contact**

STEVE MELANESE

Title

OPERATIONS - SENIOR LEADER

Business Phone  
(619) 226-384124-Hour Phone  
(858) 243-9020

Pager Number

**Owner**

SeaWorld LLC

(619) 225-3219

500 Sea World Drive

San Diego, CA 92109

**Secondary Emergency Contact**

MATT HUDSON

Title

Plant Maintenance Leader

Business Phone  
(619) 438-593424-Hour Phone  
(619) 226-3988

Pager Number

**Billing Contact**

ATTN: CLAUDIA CASTRO-GUERRERO

6192226363x3667

500 SEA WORLD DR

SAN DIEGO, CA 92109-7994

**Environmental Contact**

SHARI SEHLHORST

(619) 226-3637

shari.sehlhorst@seaworld.com

500 SEA WORLD DR

SAN DIEGO, CA 92109

Name of Signer

Shari Sehlhorst

Signer Title

Environmental Leader

Document Preparer

Shari Sehlhorst

Additional Information

**Locally-collected Fields**

Some or all of the following fields may be required by your local regulator(s).

**Property Owner**

City of San Diego

Phone

Mailing Address

, 00000

Assessor Parcel Number (APN)

435-480-15-00

Number of Employees

Facility ID

37-000-100905

## Hazardous Materials And Wastes Inventory Matrix Report

CERS Business/Org. **SEAWORLD**  
 Facility Name **SEAWORLD**  
 1720 S SHORES RD, SAN DIEGO 92109

Chemical Location

CERS ID **10383472**  
 Facility ID **37-000-100905**  
 Status **Submitted** on 3/5/2019 8:50 AM

DOT Code/Fire Haz. Class	Common Name	Unit	Quantities			Annual Waste Amount	Federal Hazard Categories	Hazardous Components (For mixture only)			
			Max. Daily	Largest Cont.	Avg. Daily			Component Name	% Wt	EHS CAS No.	
	<b>WASTE ABSORBENT PAD W/ FORMALIN</b>	<b>Pounds</b>	<b>80</b>	<b>80</b>	<b>2</b>	<b>227</b>	- Physical Flammable - Health Carcinogenicity - Health Acute Toxicity - Health Skin Corrosion Irritation - Health Respiratory Skin Sensitization - Health Serious Eye Damage Eye Irritation - Health Specific Target Organ Toxicity - Health Germ Cell Mutagenicity - Health Hazard Not Otherwise Classified				
	<u>CAS No</u>	<u>State</u>	<u>Storage Container</u>		<u>Pressue</u>	<u>Waste Code</u>					
		Solid	Box		Ambient	352					
		<u>Type</u>			<u>Temperature</u>						
		Waste	Days on Site: 365		Ambient						
DOT: 8 - Corrosives (Liquids and Solids)	<b>WASTE HYDROCHLORIC ACID/CORROSIVES</b>	<b>Pounds</b>	<b>26</b>	<b>5</b>		<b>26</b>	- Physical Corrosive To Metal - Health Acute Toxicity - Health Hazard Not Otherwise Classified				
	<u>CAS No</u>	<u>State</u>	<u>Storage Container</u>		<u>Pressue</u>	<u>Waste Code</u>					
		Liquid	Plastic/Non-metalic Drum		Ambient	791					
		<u>Type</u>			<u>Temperature</u>						
		Waste	Days on Site: 365		Ambient						
	<b>WASTE OILY ABSORBENT</b>	<b>Pounds</b>	<b>587</b>	<b>500</b>	<b>400</b>	<b>2000</b>	- Health Acute Toxicity - Health Skin Corrosion Irritation - Health Serious Eye Damage Eye Irritation - Health Hazard Not Otherwise Classified				
	<u>CAS No</u>	<u>State</u>	<u>Storage Container</u>		<u>Pressue</u>	<u>Waste Code</u>					
		Solid	Steel Drum		Ambient	352					
		<u>Type</u>			<u>Temperature</u>						
		Waste	Days on Site: 365		Ambient						

## Hazardous Materials And Wastes Inventory Matrix Report

CERS Business/Org. <b>SEAWORLD</b>	Chemical Location	CERS ID <b>10383472</b>
Facility Name <b>SEAWORLD</b>		Facility ID <b>37-000-100905</b>
1720 S SHORES RD, SAN DIEGO 92109		Status <b>Submitted on 3/5/2019 8:50 AM</b>

DOT Code/Fire Haz. Class	Common Name	Unit	Quantities			Annual Waste Amount	Federal Hazard Categories	Hazardous Components (For mixture only)		
			Max. Daily	Largest Cont.	Avg. Daily			Component Name	% Wt	EHS CAS No.
	<b>WASTE 311 PHARMACEUTICAL WASTE</b>	<b>Gallons</b>	<b>15</b>	<b>30</b>		60	- Physical Hazard Not Otherwise Classified - Health Hazard Not Otherwise Classified			
	<u>CAS No</u>	<u>State</u>	<u>Storage Container</u>		<u>Pressure</u>	<u>Waste Code</u>				
		Solid	Plastic/Non-metalic Drum		Ambient	311				
		<u>Type</u>			<u>Temperature</u>					
		Waste	Days on Site: 365		Ambient					
DOT: 4.1 - Flammable Solids	<b>LACQUER THINNER &amp; RAGS</b>	<b>Gallons</b>	<b>15</b>	<b>5</b>	5	15	- Physical Flammable - Health Acute Toxicity - Health Skin Corrosion Irritation - Health Serious Eye Damage Eye Irritation - Health Hazard Not Otherwise Classified	ETHYL ACETATE METHYL ETHYL KETONE 2-BUTOXY ETHANOL TOLUENE ACETONE	5 % 1 % 5 % 5 %	141-78-6 78-93-3 111-76-2 108-88-3 67-64-1
Flammable Liquid, Class I-A	<u>CAS No</u>	<u>State</u>	<u>Storage Container</u>		<u>Pressure</u>	<u>Waste Code</u>				
	NA	Liquid	Steel Drum		Ambient	212				
		<u>Type</u>			<u>Temperature</u>					
		Waste	Days on Site: 365		Ambient					
DOT: 3 - Flammable and Combustible Liquids	<b>WASTE MOTOR OIL</b>	<b>Gallons</b>	<b>170</b>	<b>55</b>	55	3464	- Physical Flammable - Health Acute Toxicity - Health Skin Corrosion Irritation - Health Serious Eye Damage Eye Irritation - Health Hazard Not Otherwise Classified	VARIOUS LUBRICATING BASE OILS ADDITIVE PACKAGE, INCLUDING ZINC ALKYL DITHIOPHOSPHATE	85 % 15 % 2 %	6474X-XX-X MIXTURE 68649-42-3
Combustible Liquid, Class III-B	<u>CAS No</u>	<u>State</u>	<u>Storage Container</u>		<u>Pressure</u>	<u>Waste Code</u>				
		Liquid	Steel Drum		Ambient	221				
		<u>Type</u>			<u>Temperature</u>					
		Waste	Days on Site: 365		Ambient					

## Hazardous Materials And Wastes Inventory Matrix Report

CERS Business/Org. <b>SEAWORLD</b>	Chemical Location	CERS ID <b>10383472</b>
Facility Name <b>SEAWORLD</b>		Facility ID <b>37-000-100905</b>
1720 S SHORES RD, SAN DIEGO 92109		Status <b>Submitted</b> on 3/5/2019 8:50 AM

DOT Code/Fire Haz. Class	Common Name	Unit	Quantities			Annual Waste Amount	Federal Hazard Categories	Hazardous Components (For mixture only)		
			Max. Daily	Largest Cont.	Avg. Daily			Component Name	% Wt	EHS CAS No.
DOT: 4.1 - Flammable Solids	<b>WASTE FUEL &amp; OIL FILTERS</b>	<b>Pounds</b>	<b>20</b>	<b>15</b>	10	400	- Physical			
	<u>CAS No</u>	<u>State</u>	<u>Storage Container</u>		<u>Pressue</u>	<u>Waste Code</u>	- Flammable			
		Solid	Steel Drum		Ambient	221	- Health			
		<u>Type</u>			<u>Temperature</u>		Carcinogenicity			
		Waste	Days on Site: 365		Ambient		- Health Acute			
							Toxicity			
							- Health			
							Reproductive			
							Toxicity			
							- Health Skin			
							Corrosion			
							Irritation			
							- Health Serious			
							Eye Damage Eye			
							Irritation			
							- Health Specific			
							Target Organ			
							Toxicity			
							- Health Germ			
							Cell Mutagenicity			
							- Health Hazard			
							Not Otherwise			
							Classified			
DOT: 3 - Flammable and Combustible Liquids	<b>WASTE - ExCell Plus</b>	<b>Gallons</b>	<b>15</b>	<b>15</b>	5	400	- Physical	Glyoxal	25 %	107-22-2
	<u>CAS No</u>	<u>State</u>	<u>Storage Container</u>		<u>Pressue</u>	<u>Waste Code</u>	- Flammable			
		Liquid	Plastic/Non-metalic Drum		Ambient	331	- Health	Ethanediol	10 %	107-21-1
		<u>Type</u>			<u>Temperature</u>		Carcinogenicity	Ethanol	10 %	64-17-5
		Waste	Days on Site: 365		Ambient		- Health Acute			
							Toxicity			
							- Health Skin			
							Corrosion			
							Irritation			
							- Health			
							Respiratory Skin			
							Sensitization			
							- Health Serious			
							Eye Damage Eye			
							Irritation			
							- Health Germ			
							Cell Mutagenicity			
							- Health Hazard			
							Not Otherwise			
							Classified			

## Hazardous Materials And Wastes Inventory Matrix Report

CERS Business/Org. <b>SEAWORLD</b>	Chemical Location <b>Culinary Beer locations (SWR/PP/Frycones/Calypso/Cafe64)</b>	CERS ID <b>10383472</b>
Facility Name <b>SEAWORLD</b> 1720 S SHORES RD, SAN DIEGO 92109		Facility ID <b>37-000-100905</b>
		Status <b>Submitted</b> on 3/5/2019 8:50 AM

DOT Code/Fire Haz. Class	Common Name	Unit	Quantities			Annual Waste Amount	Federal Hazard Categories	Hazardous Components (For mixture only)		
			Max. Daily	Largest Cont.	Avg. Daily			Component Name	% Wt	EHS CAS No.
DOT: 2.1 - Flammable Gases	<b>Culinary Dewars 60% Nitrogen/40% CO2</b>	<b>Cu. Feet</b>	<b>4000</b>	<b>600</b>	<b>4000</b>		- Physical	Liquid Nitrogen	60 %	7727-37-9
Cryogen	<u>CAS No</u>	<u>State</u>	<u>Storage Container</u>		<u>Pressue</u>	<u>Waste Code</u>	Flammable	Carbon Dioxide	40 %	124-38-9
		<u>Gas</u>	Cylinder		< Ambient		- Physical Gas			
		<u>Type</u>	Mixture	Days on Site: 365	<u>Temperature</u>		Under Pressure			
					Ambient		- Physical			
							Explosive			
							- Physical Hazard			
							Not Otherwise Classified			
							- Health Skin Corrosion			
							Irritation			
							- Health Serious			
							Eye Damage Eye			
							Irritation			
							- Health Simple			
							Asphyxiant			
							- Health Hazard			
							Not Otherwise Classified			

## Hazardous Materials And Wastes Inventory Matrix Report

CERS Business/Org. <b>SEAWORLD</b>	Chemical Location	CERS ID <b>10383472</b>
Facility Name <b>SEAWORLD</b>	<b>Energy Systems</b>	Facility ID <b>37-000-100905</b>
1720 S SHORES RD, SAN DIEGO 92109		Status <b>Submitted</b> on 3/5/2019 8:50 AM

DOT Code/Fire Haz. Class	Common Name	Unit	Quantities			Annual Waste Amount	Federal Hazard Categories	Hazardous Components (For mixture only)		
			Max. Daily	Largest Cont.	Avg. Daily			Component Name	% Wt	EHS CAS No.
DOT: 3 - Flammable and Combustible Liquids	<b>WASTE - Ethylene Glycol</b>	<b>Gallons</b>	<b>55</b>	<b>55</b>	55	220	- Physical	Ethylene glycol	95 %	107-21-1
	<u>CAS No</u>	<u>State</u>	<u>Storage Container</u>		<u>Pressure</u>		Flammable			
Combustible Liquid, Class II		Liquid	Steel Drum		Ambient		- Health Skin	Diethylene glycol	4 %	111-46-6
		<u>Type</u>	Waste	Days on Site: 365	<u>Temperature</u>	343	Corrosion	Dipotassium phosphate	1 %	7758-11-4
					Ambient		Irritation			
							- Health Serious			
							Eye Damage Eye			
							Irritation			
							- Health Hazard			
							Not Otherwise			
							Classified			



## Hazardous Materials And Wastes Inventory Matrix Report

CERS Business/Org. <b>SEAWORLD</b>	Chemical Location <b>Energy Systems Cogen Building</b>	CERS ID <b>10383472</b>
Facility Name <b>SEAWORLD</b>		Facility ID <b>37-000-100905</b>
1720 S SHORES RD, SAN DIEGO 92109		Status <b>Submitted</b> on 3/5/2019 8:50 AM

DOT Code/Fire Haz. Class	Common Name	Unit	Quantities			Annual Waste Amount	Federal Hazard Categories	Hazardous Components (For mixture only)		
			Max. Daily	Largest Cont.	Avg. Daily			Component Name	% Wt	EHS CAS No.
DOT: 2.2 - Nonflammable Gases	<b>Chlorodifluoromethane (R-22)</b>	<b>Cu. Feet</b>	<b>1500</b>	<b>250</b>	<b>1000</b>		- Physical Gas Under Pressure			
	<u>CAS No</u> 75-45-6	<u>State</u> Gas	<u>Storage Container</u> Cylinder		<u>Pressue</u> > Ambient	<u>Waste Code</u>	- Physical Explosive			
		<u>Type</u> Pure	Days on Site: 365		<u>Temperature</u> Ambient					

## Hazardous Materials And Wastes Inventory Matrix Report

CERS Business/Org. <b>SEAWORLD</b>	Chemical Location	CERS ID <b>10383472</b>
Facility Name <b>SEAWORLD</b>	<b>Explorers Reef LSS Yard</b>	Facility ID <b>37-000-100905</b>
1720 S SHORES RD, SAN DIEGO 92109		Status <b>Submitted</b> on 3/5/2019 8:50 AM

DOT Code/Fire Haz. Class	Common Name	Unit	Quantities			Annual Waste Amount	Federal Hazard Categories	Hazardous Components (For mixture only)		
			Max. Daily	Largest Cont.	Avg. Daily			Component Name	% Wt	EHS CAS No.
DOT: 4.1 - Flammable Solids	<b>WASTE - Activated Carbon</b>	<b>Pounds</b>	<b>350</b>	<b>55</b>	55	2000	- Physical			
Flammable Solid	CAS No 7440-44-0	State Solid	Storage Container Steel Drum		Pressure Ambient	Waste Code 351	Flammable - Physical Hazard Not Otherwise Classified - Health Serious Eye Damage Eye Irritation - Health Hazard Not Otherwise Classified			
		Type Waste	Days on Site: 365		Temperature Ambient					

## Hazardous Materials And Wastes Inventory Matrix Report

CERS Business/Org. <b>SEAWORLD</b>	Chemical Location <b>Landscape Nursery Yard</b>	CERS ID <b>10383472</b>
Facility Name <b>SEAWORLD</b>		Facility ID <b>37-000-100905</b>
1720 S SHORES RD, SAN DIEGO 92109		Status <b>Submitted</b> on 3/5/2019 8:50 AM

DOT Code/Fire Haz. Class	Common Name	Unit	Quantities			Annual Waste Amount	Federal Hazard Categories	Hazardous Components (For mixture only)		
			Max. Daily	Largest Cont.	Avg. Daily			Component Name	% Wt	EHS CAS No.
	<b>X-Cote 43-0-0</b>	<b>Pounds</b>	<b>2000</b>	<b>50</b>	<b>50</b>		- Health Skin	Urea		57-13-6
	<u>CAS No</u>	<u>State</u>	<u>Storage Container</u>		<u>Pressure</u>	<u>Waste Code</u>	Corrosion	Sulfur		7704-34-9
		Solid	Bag		Ambient		Irritation	Polymer Coating		
		<u>Type</u>			<u>Temperature</u>		- Health Serious	Wax (paraffins-petroleum)		64771-72-8
		Mixture			Ambient		Eye Damage Eye Irritation			

## Hazardous Materials And Wastes Inventory Matrix Report

CERS Business/Org. <b>SEAWORLD</b> Facility Name <b>SEAWORLD</b> 1720 S SHORES RD, SAN DIEGO 92109	Chemical Location <b>Lunar Fest. Popcorn Gazebo/Seven Seas French Arctic Area</b>	CERS ID <b>10383472</b> Facility ID <b>37-000-100905</b> Status <b>Submitted on 3/5/2019 8:50 AM</b>
--	--	--

DOT Code/Fire Haz. Class	Common Name	Unit	Quantities			Annual Waste Amount	Federal Hazard Categories	Hazardous Components (For mixture only)		
			Max. Daily	Largest Cont.	Avg. Daily			Component Name	% Wt	EHS CAS No.
DOT: 2.2 - Nonflammable Gases	<b>Nitrogen</b>	<b>Cu. Feet</b>	<b>3635</b>	<b>3635</b>	<b>3635</b>		- Physical Gas			
Cryogen	CAS No 7727-37-9	State Gas	Storage Container Cylinder		Pressue > Ambient	Waste Code	Under Pressure			
		Type Pure	Days on Site: 60		Temperature Cryogenic		- Physical Hazard			
							Not Otherwise Classified			
							- Health Skin			
							Corrosion			
							Irritation			
							- Health Simple			
							Asphyxiant			
							- Health Hazard			
							Not Otherwise Classified			

## Hazardous Materials And Wastes Inventory Matrix Report

CERS Business/Org. <b>SEAWORLD</b> Facility Name <b>SEAWORLD</b> 1720 S SHORES RD, SAN DIEGO 92109	Chemical Location <b>SEE MAP NEAR SHAMU STADIUM</b>	CERS ID <b>10383472</b> Facility ID <b>37-000-100905</b> Status <b>Submitted on 3/5/2019 8:50 AM</b>
--	--	--

DOT Code/Fire Haz. Class	Common Name	Unit	Quantities			Annual Waste Amount	Federal Hazard Categories	Hazardous Components (For mixture only)		
			Max. Daily	Largest Cont.	Avg. Daily			Component Name	% Wt	EHS CAS No.
	<b>CAUSTIC SODA 25%</b>	<b>Gallons</b>	<b>275</b>	<b>275</b>	<b>275</b>		- Physical	Sodium Hydroxide	25 %	1310-73-2
	<u>CAS No</u> 1310-73-2	<u>State</u> Liquid	<u>Storage Container</u> Aboveground Tank		<u>Pressue</u> Ambient	<u>Waste Code</u>	Corrosive To Metal	Water	75 %	7732-18-5
		<u>Type</u> Mixture	Days on Site: 365		<u>Temperature</u> Ambient		- Health Acute Toxicity - Health Skin Corrosion Irritation - Health Respiratory Skin Sensitization - Health Serious Eye Damage Eye Irritation			

## Hazardous Materials And Wastes Inventory Matrix Report

CERS Business/Org. <b>SEAWORLD</b> Facility Name <b>SEAWORLD</b> 1720 S SHORES RD, SAN DIEGO 92109	Chemical Location <b>See Site Map</b>	CERS ID <b>10383472</b> Facility ID <b>37-000-100905</b> Status <b>Submitted</b> on 3/5/2019 8:50 AM
--	--	--

DOT Code/Fire Haz. Class	Common Name	Unit	Quantities			Annual Waste Amount	Federal Hazard Categories	Hazardous Components (For mixture only)		
			Max. Daily	Largest Cont.	Avg. Daily			Component Name	% Wt	EHS CAS No.
	<b>NEPTUNE'S HARVEST</b>	<b>Pounds</b>	<b>45</b>	<b>45</b>			- Health Acute			
	<u>CAS No</u>	<u>State</u>	<u>Storage Container</u>		<u>Pressue</u>	<u>Waste Code</u>	Toxicity			
		Liquid	Plastic/Non-metalic Drum				- Health			
		<u>Type</u>			<u>Temperature</u>		Respiratory Skin			
		Mixture					Sensitization			

## Hazardous Materials And Wastes Inventory Matrix Report

CERS Business/Org. <b>SEAWORLD</b> Facility Name <b>SEAWORLD</b> 1720 S SHORES RD, SAN DIEGO 92109	Chemical Location <b>SEE SITE MAP</b>	CERS ID <b>10383472</b> Facility ID <b>37-000-100905</b> Status <b>Submitted</b> on 3/5/2019 8:50 AM
--	--	--

DOT Code/Fire Haz. Class	Common Name	Unit	Quantities			Annual Waste Amount	Federal Hazard Categories	Hazardous Components (For mixture only)		
			Max. Daily	Largest Cont.	Avg. Daily			Component Name	% Wt	EHS CAS No.
	<b>SILICA SAND (WATER FILTERS)</b>	<b>Tons</b>	<b>50000</b>	<b>24</b>	<b>50000</b>		- Health			
	<u>CAS No</u> 14808-60-7	<u>State</u> Solid	<u>Storage Container</u> Other		<u>Pressue</u> Ambient	<u>Waste Code</u>	Carcinogenicity			
		<u>Type</u> Pure	Days on Site: 365		<u>Temperature</u> Ambient		- Health Acute			
							Toxicity			
							- Health			
							Respiratory Skin			
							Sensitization			
							- Health Serious			
							Eye Damage Eye			
							Irritation			
							- Health Specific			
							Target Organ			
							Toxicity			
							- Health Simple			
							Asphyxiant			
							- Health Hazard			
							Not Otherwise			
							Classified			
DOT: 2.1 - Flammable Gases	<b>ACETYLENE, C2H2, 99%,</b>	<b>Cu. Feet</b>	<b>1050</b>	<b>120</b>	<b>600</b>		- Physical			
Unstable (Reactive), Class 2,	<b>COMPRESSED GAS :</b>	<u>State</u> Gas	<u>Storage Container</u> Cylinder		<u>Pressue</u> > Ambient	<u>Waste Code</u>	Flammable			
Flammable Gas	<u>CAS No</u> 74-86-2	<u>Type</u> Pure	Days on Site: 365		<u>Temperature</u> Ambient		- Physical Gas			
							Under Pressure			
							- Physical			
							Explosive			
							- Health Specific			
							Target Organ			
							Toxicity			
							- Health Simple			
							Asphyxiant			
DOT: 2.1 - Flammable Gases	<b>PROPANE, LIQUIFIED PETROLEUM</b>	<b>Gallons</b>	<b>3500</b>	<b>1500</b>	<b>3500</b>		- Physical			
Flammable Gas	<b>COMPRESSED GAS :</b>	<u>State</u> Liquid	<u>Storage Container</u> Aboveground Tank		<u>Pressue</u> > Ambient	<u>Waste Code</u>	Flammable			
	<u>CAS No</u> 74-98-6	<u>Type</u> Mixture	Days on Site: 365		<u>Temperature</u> Ambient		- Physical Gas			
							Under Pressure			
							- Physical			
							Explosive			
							- Health Simple			
							Asphyxiant			



## Hazardous Materials And Wastes Inventory Matrix Report

CERS Business/Org. <b>SEAWORLD</b>	Chemical Location <b>SEE SITE MAP</b>	CERS ID <b>10383472</b>
Facility Name <b>SEAWORLD</b>		Facility ID <b>37-000-100905</b>
1720 S SHORES RD, SAN DIEGO 92109		Status <b>Submitted</b> on 3/5/2019 8:50 AM

DOT Code/Fire Haz. Class	Common Name	Unit	Quantities			Annual Waste Amount	Federal Hazard Categories	Hazardous Components (For mixture only)		
			Max. Daily	Largest Cont.	Avg. Daily			Component Name	% Wt	EHS CAS No.
DOT: 2.3 - Toxic Gases	<b>MURIATIC/HYDROCHLORIC ACID</b>	<b>Gallons</b>	<b>1150</b>	<b>550</b>	<b>1150</b>		- Physical Oxidizer			
Corrosive, Water Reactive, Class 2	<b>31%</b> CAS No 7647-01-0	<u>State</u> Liquid <u>Type</u> Mixture	<u>Storage Container</u> Aboveground Tank  Days on Site: 365		<u>Pressue</u> Ambient <u>Temperature</u> Ambient	<u>Waste Code</u>	- Physical Pyrophoric Gas - Physical Corrosive To Metal - Health Skin Corrosion Irritation - Health Respiratory Skin Sensitization - Health Serious Eye Damage Eye Irritation - Health Hazard Not Otherwise Classified			
	<b>QWIK DRESS / TIRE DETAILER</b>	<b>Gallons</b>	<b>55</b>	<b>55</b>	<b>1</b>		- Health Acute Toxicity - Health Skin Corrosion Irritation - Health Serious Eye Damage Eye Irritation - Health Aspiration Hazard			
	CAS No 63148-62-9	<u>State</u> Liquid <u>Type</u> Pure	<u>Storage Container</u> Steel Drum  Days on Site: 365		<u>Pressue</u> Ambient <u>Temperature</u> Ambient	<u>Waste Code</u>				
DOT: 8 - Corrosives (Liquids and Solids)	<b>SULFURIC ACID, 36%, H2SO4</b>	<b>Pounds</b>	<b>6400</b>	<b>1600</b>	<b>1000</b>		- Health Carcinogenicity - Health Skin Corrosion Irritation - Health Serious Eye Damage Eye Irritation - Health Hazard Not Otherwise Classified			
Corrosive, Water Reactive, Class 2, Toxic, Oxidizing, Class 1	CAS No <input checked="" type="checkbox"/> EHS 7664-93-9	<u>State</u> Liquid <u>Type</u> Pure	<u>Storage Container</u> Aboveground Tank  Days on Site: 365		<u>Pressue</u> Ambient <u>Temperature</u> Ambient	<u>Waste Code</u>				

## Hazardous Materials And Wastes Inventory Matrix Report

CERS Business/Org. <b>SEAWORLD</b>	Chemical Location <b>SEE SITE MAP</b>	CERS ID <b>10383472</b>
Facility Name <b>SEAWORLD</b>		Facility ID <b>37-000-100905</b>
1720 S SHORES RD, SAN DIEGO 92109		Status <b>Submitted</b> on 3/5/2019 8:50 AM

DOT Code/Fire Haz. Class	Common Name	Unit	Quantities			Annual Waste Amount	Federal Hazard Categories	Hazardous Components (For mixture only)		
			Max. Daily	Largest Cont.	Avg. Daily			Component Name	% Wt	EHS CAS No.
	<b>SPRAY NINE</b>  CAS No MIXTURE	<b>Gallons</b>	<b>55</b>	<b>55</b>	<b>2</b>		- Health Acute - Health Acute - Health Skin Corrosion Irritation - Health Serious Eye Damage Eye Irritation - Health Hazard Not Otherwise Classified	2-butoxyethanol Ethoxylated C9-C11 Alcohols	3 % 3 %	111-76-2 68439-46-3
DOT: 8 - Corrosives (Liquids and Solids)  Corrosive, Oxidizing, Class 2	<b>SODIUM HYPOCHLORITE, NaOCl</b> <b>13% : LIQUID POOL CHLORINE</b>  CAS No 7681-52-9	<b>Gallons</b>	<b>12000</b>	<b>2500</b>	<b>8000</b>		- Physical Oxidizer  - Physical Corrosive To Metal - Health Acute Toxicity - Health Skin Corrosion Irritation - Health Respiratory Skin Sensitization - Health Serious Eye Damage Eye Irritation - Health Hazard Not Otherwise Classified			
DOT: 3 - Flammable and Combustible Liquids  Flammable Liquid, Class I-B	<b>UNLEADED GASOLINE</b>  CAS No 8006-61-9	<b>Gallons</b>	<b>11000</b>	<b>10000</b>	<b>1000</b>		- Physical Flammable - Health Carcinogenicity - Health Skin Corrosion Irritation - Health Serious Eye Damage Eye Irritation - Health Aspiration Hazard			

## Hazardous Materials And Wastes Inventory Matrix Report

CERS Business/Org. <b>SEAWORLD</b> Facility Name <b>SEAWORLD</b> 1720 S SHORES RD, SAN DIEGO 92109	Chemical Location <b>SEE SITE MAP</b>	CERS ID <b>10383472</b> Facility ID <b>37-000-100905</b> Status <b>Submitted</b> on 3/5/2019 8:50 AM
--	--	--

DOT Code/Fire Haz. Class	Common Name	Unit	Quantities			Annual Waste Amount	Federal Hazard Categories	Hazardous Components (For mixture only)		
			Max. Daily	Largest Cont.	Avg. Daily			Component Name	% Wt	EHS CAS No.
	<b>WASTE METHANOL WATER SOLUTION</b>	<b>Pounds</b>	<b>450</b>	<b>450</b>		<b>1100</b>	- Physical Flammable - Physical Hazard Not Otherwise Classified - Health Acute Toxicity - Health Serious Eye Damage Eye Irritation - Health Hazard Not Otherwise Classified			
	<u>CAS No</u>	<u>State</u>	<u>Storage Container</u>		<u>Pressue</u>	<u>Waste Code</u>				
		Liquid	Tank Inside Building, Steel Drum		Ambient	343				
		<u>Type</u>			<u>Temperature</u>					
		Waste	Days on Site: 365		Ambient					
DOT: 6.1 - Toxic Substances Toxic, Combustible Liquid, Class III-B	<b>WAX ELIMINATOR</b>	<b>Gallons</b>	<b>55</b>	<b>1</b>	<b>2</b>		- Physical Hazard Not Otherwise Classified - Health Acute Toxicity - Health Skin Corrosion Irritation - Health Serious Eye Damage Eye Irritation			
	<u>CAS No</u>	<u>State</u>	<u>Storage Container</u>		<u>Pressue</u>	<u>Waste Code</u>				
	111-76-2	Liquid	Plastic Bottle or Jug		Ambient					
		<u>Type</u>			<u>Temperature</u>					
		Mixture	Days on Site: 365		Ambient					
	<b>CALCIUM HYPOCHLORITE ACUTAB MIXTURE</b>	<b>Pounds</b>	<b>1000</b>	<b>50</b>	<b>500</b>		- Physical Oxidizer Calcium Hypchlorite Calcium Chlorate - Physical Corrosive To Metal - Health Skin Corrosion Irritation - Health Respiratory Skin Sensitization - Health Serious Eye Damage Eye Irritation	66 % 2 % 2 % 2 % 0 %	778-54-3 10137-74-3 471-34-1 1305-62-0 7439-95-4	
	<u>CAS No</u>	<u>State</u>	<u>Storage Container</u>		<u>Pressue</u>	<u>Waste Code</u>				
		Solid	Plastic/Non-metalic Drum		Ambient					
		<u>Type</u>			<u>Temperature</u>					
		Mixture	Days on Site: 365		Ambient					
DOT: 8 - Corrosives (Liquids and Solids) Corrosive	<b>ACID, TRIDENT 6026 (WATER TREATMENT)</b>	<b>Gallons</b>	<b>600</b>	<b>200</b>	<b>30</b>		- Physical Corrosive To Metal - Health Acute Toxicity - Health Skin Corrosion Irritation			
	<u>CAS No</u>	<u>State</u>	<u>Storage Container</u>		<u>Pressue</u>	<u>Waste Code</u>				
	2809-21-4	Liquid	Aboveground Tank		Ambient					
		<u>Type</u>			<u>Temperature</u>					
		Pure	Days on Site: 365		Ambient					

## Hazardous Materials And Wastes Inventory Matrix Report

CERS Business/Org. <b>SEAWORLD</b> Facility Name <b>SEAWORLD</b> 1720 S SHORES RD, SAN DIEGO 92109	Chemical Location <b>SEE SITE MAP</b>	CERS ID <b>10383472</b> Facility ID <b>37-000-100905</b> Status <b>Submitted</b> on 3/5/2019 8:50 AM
--	--	--

DOT Code/Fire Haz. Class	Common Name	Unit	Quantities			Annual Waste Amount	Federal Hazard Categories	Hazardous Components (For mixture only)		
			Max. Daily	Largest Cont.	Avg. Daily			Component Name	% Wt	EHS CAS No.
	<b>SODIUM THIOSULFATE</b>	<b>Pounds</b>	<b>2500</b>	<b>50</b>	<b>1500</b>		- Physical Explosive			
	<u>CAS No</u> 10102-17-7	<u>State</u> Solid	<u>Storage Container</u> Bag		<u>Pressue</u> Ambient	<u>Waste Code</u>	- Physical SelfReactive - Health Respiratory Skin Sensitization			
		<u>Type</u> Pure	Days on Site: 365		<u>Temperature</u> Ambient					
DOT: 3 - Flammable and Combustible Liquids	<b>WASTE - PAINT LIQUIDS</b>	<b>Gallons</b>	<b>280</b>	<b>55</b>	<b>1</b>	<b>1000</b>	- Physical Flammable			
	<u>CAS No</u>	<u>State</u> Liquid	<u>Storage Container</u> Steel Drum		<u>Pressue</u> Ambient	<u>Waste Code</u> 141	- Health Acute Toxicity - Health Skin Corrosion Irritation - Health Serious Eye Damage Eye Irritation - Health Aspiration Hazard - Health Hazard Not Otherwise Classified			
		<u>Type</u> Waste	Days on Site: 365		<u>Temperature</u> Ambient					
DOT: 3 - Flammable and Combustible Liquids Combustible Liquid, Class II	<b>Diesel Fuel</b>	<b>Gallons</b>	<b>2000</b>	<b>2000</b>	<b>1160</b>		- Physical Flammable			
	<u>CAS No</u> 68476-34-6	<u>State</u> Liquid	<u>Storage Container</u> Aboveground Tank		<u>Pressue</u> Ambient	<u>Waste Code</u>	- Health Carcinogenicity - Health Acute Toxicity - Health Skin Corrosion Irritation - Health Respiratory Skin Sensitization - Health Specific Target Organ Toxicity - Health Aspiration Hazard			
		<u>Type</u> Pure	Days on Site: 365		<u>Temperature</u> Ambient					

## Hazardous Materials And Wastes Inventory Matrix Report

CERS Business/Org. <b>SEAWORLD</b> Facility Name <b>SEAWORLD</b> 1720 S SHORES RD, SAN DIEGO 92109	Chemical Location <b>SEE SITE MAP</b>	CERS ID <b>10383472</b> Facility ID <b>37-000-100905</b> Status <b>Submitted</b> on 3/5/2019 8:50 AM
--	--	--

DOT Code/Fire Haz. Class	Common Name	Unit	Quantities			Annual Waste Amount	Federal Hazard Categories	Hazardous Components (For mixture only)		
			Max. Daily	Largest Cont.	Avg. Daily			Component Name	% Wt	EHS CAS No.
DOT: 3 - Flammable and Combustible Liquids  Flammable Liquid, Class I-B	<b>ETHANOL, FOODSERVICE JOY</b>	<b>Gallons</b>	<b>500</b>	<b>1</b>	<b>80</b>		- Physical Flammable			
	<u>CAS No</u> 64-17-5	<u>State</u> Liquid	<u>Storage Container</u> Plastic Bottle or Jug		<u>Pressue</u> Ambient	<u>Waste Code</u>	- Health Acute Toxicity			
		<u>Type</u> Pure	Days on Site: 365		<u>Temperature</u> Ambient		- Health Serious Eye Damage Eye Irritation			
							- Health Hazard Not Otherwise Classified			
	<b>STERNO CANNED COOKING FUEL</b>	<b>Gallons</b>	<b>2000</b>	<b>1</b>	<b>1000</b>		- Physical Flammable	Ethanol	67 %	64-17-5
	<u>CAS No</u> MIXTURE	<u>State</u> Liquid	<u>Storage Container</u> Can		<u>Pressue</u> Ambient	<u>Waste Code</u>	- Health Acute Toxicity	t-Butanol	1 %	75-65-0
		<u>Type</u> Mixture	Days on Site: 365		<u>Temperature</u> Ambient		- Health Hazard Not Otherwise Classified			
	<b>KENDALL MOTOR OILS VARIOUS WEIGHTS</b>	<b>Gallons</b>	<b>350</b>	<b>55</b>	<b>40</b>		- Health Acute Toxicity	Lubricant Base (Petroleum) Additives	70 % 30 %	none given none given
	<u>CAS No</u>	<u>State</u> Liquid	<u>Storage Container</u> Steel Drum		<u>Pressue</u> Ambient	<u>Waste Code</u>	- Health Skin Corrosion			
		<u>Type</u> Mixture	Days on Site: 365		<u>Temperature</u> Ambient		Irritation - Health Serious Eye Damage Eye Irritation			
							- Health Hazard Not Otherwise Classified			
DOT: 6.2 - Infectious Substances	<b>WASTE SHARPS</b>	<b>Pounds</b>	<b>10</b>	<b>10</b>		100	- Physical Hazard Not Otherwise Classified			
	<u>CAS No</u>	<u>State</u> Solid	<u>Storage Container</u> Box		<u>Pressue</u> Ambient	<u>Waste Code</u> 352	- Health Acute Toxicity			
		<u>Type</u> Waste	Days on Site: 365		<u>Temperature</u> Ambient		- Health Hazard Not Otherwise Classified			
DOT: 3 - Flammable and Combustible Liquids	<b>Fullsan</b>	<b>Gallons</b>	<b>220</b>	<b>55</b>	<b>55</b>		- Health Acute Toxicity			
	<u>CAS No</u> 9016-45-9	<u>State</u> Liquid	<u>Storage Container</u> Plastic/Non-metalic Drum		<u>Pressue</u> Ambient	<u>Waste Code</u>	- Health Skin Corrosion			
Combustible Liquid, Class III-B		<u>Type</u> Mixture	Days on Site: 365		<u>Temperature</u> Ambient		Irritation - Health Serious Eye Damage Eye Irritation			

## Hazardous Materials And Wastes Inventory Matrix Report

CERS Business/Org. <b>SEAWORLD</b> Facility Name <b>SEAWORLD</b> 1720 S SHORES RD, SAN DIEGO 92109	Chemical Location <b>SEE SITE MAP</b>	CERS ID <b>10383472</b> Facility ID <b>37-000-100905</b> Status <b>Submitted</b> on 3/5/2019 8:50 AM
--	--	--

DOT Code/Fire Haz. Class	Common Name	Unit	Quantities			Annual Waste Amount	Federal Hazard Categories	Hazardous Components (For mixture only)		
			Max. Daily	Largest Cont.	Avg. Daily			Component Name	% Wt	EHS CAS No.
	<b>ASSORTED URETHANES</b>	<b>Gallons</b>	<b>170</b>	<b>1</b>	<b>85</b>		- Physical	ACETONE	89 %	67-64-1
	<u>CAS No</u> MIXTURE	<u>State</u> Liquid	<u>Storage Container</u> Can		<u>Pressue</u> Ambient	<u>Waste Code</u>	- Flammable	2,4-PENTANEDIONE		123-54-6
		<u>Type</u> Mixture	Days on Site: 365		<u>Temperature</u> Ambient		- Physical Hazard Not Otherwise Classified - Health Carcinogenicity - Health Acute Toxicity - Health Skin Corrosion Irritation - Health Respiratory Skin Sensitization - Health Serious Eye Damage Eye Irritation - Health Specific Target Organ Toxicity - Health Hazard Not Otherwise Classified			
	<b>RED-E-CRETE, PORTLAND CEMENT</b>	<b>Pounds</b>	<b>1300</b>	<b>50</b>	<b>400</b>		- Health	Sand, Silica, Quartz	50 %	14808-60-7
	<u>CAS No</u> 65977-15-1	<u>State</u> Solid	<u>Storage Container</u> Bag		<u>Pressue</u> Ambient	<u>Waste Code</u>	Carcinogenicity	Portland Cement	30 %	65997-15-1
		<u>Type</u> Mixture	Days on Site: 365		<u>Temperature</u> Ambient		- Health Skin Corrosion Irritation - Health Respiratory Skin Sensitization - Health Serious Eye Damage Eye Irritation - Health Specific Target Organ Toxicity	Lime Pulverized Limestone	10 % 10 %	01305-62-0 01317-65-3
	<b>LATEX PAINT</b>	<b>Gallons</b>	<b>700</b>	<b>5</b>	<b>700</b>		- Physical Hazard	Ethylene Glycol	2 %	107-21-1
	<u>CAS No</u> MIXTURE	<u>State</u> Liquid	<u>Storage Container</u> Can		<u>Pressue</u> Ambient	<u>Waste Code</u>	Not Otherwise Classified	Quartz	10 %	14808-60-7
		<u>Type</u> Mixture	Days on Site: 365		<u>Temperature</u> Ambient		- Health Carcinogenicity - Health Hazard Not Otherwise Classified	Cristobalite Titanium Dioxide Zinc Oxide	1 % 14 % 2 %	14464-46-1 13463-67-7 1314-13-2

## Hazardous Materials And Wastes Inventory Matrix Report

CERS Business/Org. <b>SEAWORLD</b> Facility Name <b>SEAWORLD</b> 1720 S SHORES RD, SAN DIEGO 92109	Chemical Location <b>SEE SITE MAP</b>	CERS ID <b>10383472</b> Facility ID <b>37-000-100905</b> Status <b>Submitted</b> on 3/5/2019 8:50 AM
--	--	--

DOT Code/Fire Haz. Class	Common Name	Unit	Quantities			Annual Waste Amount	Federal Hazard Categories	Hazardous Components (For mixture only)		
			Max. Daily	Largest Cont.	Avg. Daily			Component Name	% Wt	EHS CAS No.
	<b>OZZYJUICE SW-3 TRUCK DEGREASING SOLIN</b>	<b>Gallons</b>	<b>100</b>	<b>50</b>	<b>5</b>		- Health Acute Toxicity - Health Skin Corrosion Irritation	Proprietary microbial organisms		none given
	<u>CAS No</u> NA	<u>State</u> Liquid	<u>Storage Container</u> Plastic/Non-metalic Drum		<u>Pressue</u> Ambient	<u>Waste Code</u>				
		<u>Type</u> Pure	Days on Site: 365		<u>Temperature</u> Ambient					
	<b>MISSION OVEN CLEANER</b>	<b>Gallons</b>	<b>260</b>	<b>5</b>	<b>75</b>		- Health Acute Toxicity - Health Skin Corrosion Irritation - Health Serious Eye Damage Eye Irritation - Health Hazard Not Otherwise Classified	2-Butoxy Ethanol Sodium Hydroxide		111-76-2 1310-73-2
	<u>CAS No</u> MIXTURE	<u>State</u> Liquid	<u>Storage Container</u> Plastic Bottle or Jug		<u>Pressue</u> Ambient	<u>Waste Code</u>				
		<u>Type</u> Mixture	Days on Site: 365		<u>Temperature</u> Ambient					
	<b>SHOW-N-GO CAR SOAP</b>	<b>Gallons</b>	<b>55</b>	<b>55</b>	<b>40</b>		- Health Skin Corrosion Irritation - Health Hazard Not Otherwise Classified			
	<u>CAS No</u>	<u>State</u> Liquid	<u>Storage Container</u> Plastic/Non-metalic Drum		<u>Pressue</u> Ambient	<u>Waste Code</u>				
		<u>Type</u> Mixture	Days on Site: 365		<u>Temperature</u> Ambient					
	<b>PAINT-ASSORTED ENAMELS AND ACRYLICS</b>	<b>Gallons</b>	<b>100</b>	<b>5</b>	<b>50</b>		- Physical Flammable - Physical Hazard Not Otherwise Classified - Health Acute Toxicity - Health Skin Corrosion Irritation - Health Serious Eye Damage Eye Irritation - Health Hazard Not Otherwise Classified	2-Methoxymethylethoxypropanol Calcium Carbonate	4 % 17 %	34590-94-8 471-34-1
	<u>CAS No</u> MIXTURE	<u>State</u> Liquid	<u>Storage Container</u> Can		<u>Pressue</u> Ambient	<u>Waste Code</u>				
		<u>Type</u> Mixture	Days on Site: 365		<u>Temperature</u> Ambient					
	<b>DEXRON II AUTOMATIC TRANSMISSION FLUID</b>	<b>Gallons</b>	<b>95</b>	<b>55</b>	<b>40</b>		- Health Skin Corrosion Irritation - Health Serious Eye Damage Eye Irritation	Petroleum, Solvent Refined Light Paraffinic Distillate Petroleum, Solvent Refined Heavy Paraffinic Distillate Anti-Oxidant, Anti-Wear Dispersant Viscosity Improver Dye	87 % 87 % 10 % 4 % 1 %	64741-89-5 64741-88-4 989944-87-4 989930-13-2 989915-93-4
	<u>CAS No</u>	<u>State</u> Liquid	<u>Storage Container</u> Steel Drum		<u>Pressue</u> Ambient	<u>Waste Code</u>				
		<u>Type</u> Mixture	Days on Site: 365		<u>Temperature</u> Ambient					



## Hazardous Materials And Wastes Inventory Matrix Report

CERS Business/Org. <b>SEAWORLD</b>	Chemical Location <b>SEE SITE MAP</b>	CERS ID <b>10383472</b>
Facility Name <b>SEAWORLD</b>		Facility ID <b>37-000-100905</b>
1720 S SHORES RD, SAN DIEGO 92109		Status <b>Submitted</b> on 3/5/2019 8:50 AM

DOT Code/Fire Haz. Class	Common Name	Unit	Quantities			Annual Waste Amount	Federal Hazard Categories	Hazardous Components (For mixture only)		
			Max. Daily	Largest Cont.	Avg. Daily			Component Name	% Wt	EHS CAS No.
DOT: 3 - Flammable and Combustible Liquids	<b>WASTE, GAS, DIESEL, LPG</b>	<b>Gallons</b>	<b>100</b>	<b>55</b>		220	- Physical Flammable			
	<u>CAS No</u>	<u>State</u> Liquid	<u>Storage Container</u> Steel Drum		<u>Pressue</u> Ambient	<u>Waste Code</u> 331	- Health Carcinogenicity - Health Acute Toxicity - Health Reproductive Toxicity - Health Skin Corrosion Irritation - Health Serious Eye Damage Eye Irritation - Health Germ Cell Mutagenicity - Health Hazard Not Otherwise Classified			
		<u>Type</u> Waste	Days on Site: 365		<u>Temperature</u> Ambient					
	<b>BUBBLE MASTER 2000 PREMIUM FLUID</b>	<b>Gallons</b>	<b>440</b>	<b>55</b>		440	- Health Skin Corrosion Irritation - Health Serious Eye Damage Eye Irritation - Health Hazard Not Otherwise Classified	Anionic/Non-ionic surfacant blend		none given
	<u>CAS No</u> MIXTURE	<u>State</u> Liquid	<u>Storage Container</u> Plastic/Non-metalic Drum		<u>Pressue</u> Ambient	<u>Waste Code</u>				
		<u>Type</u> Mixture	Days on Site: 365		<u>Temperature</u> Ambient					
	<b>CLEAN BY PEROXY</b>	<b>Gallons</b>	<b>75</b>	<b>1</b>		40	- Physical Hazard Not Otherwise Classified - Health Skin Corrosion Irritation - Health Serious Eye Damage Eye Irritation	Alcohol ethoxylate Hydrogen Peroxide Quaternary Amine Fragerance	5 % 5 % 5 % 1 %	34398-01-1 7722-84-1 68478-94-4 proprietary
	<u>CAS No</u> MIXTURE	<u>State</u> Liquid	<u>Storage Container</u> Plastic Bottle or Jug		<u>Pressue</u> Ambient	<u>Waste Code</u>				
		<u>Type</u> Mixture	Days on Site: 365		<u>Temperature</u> Ambient					
	<b>WASTE RED BAG</b>	<b>Pounds</b>	<b>10</b>	<b>10</b>		1000	- Health Acute Toxicity - Health Hazard Not Otherwise Classified			
	<u>CAS No</u>	<u>State</u> Solid	<u>Storage Container</u> Bag		<u>Pressue</u> Ambient	<u>Waste Code</u>				
		<u>Type</u> Waste	Days on Site: 365		<u>Temperature</u> Ambient					

## Hazardous Materials And Wastes Inventory Matrix Report

CERS Business/Org. <b>SEAWORLD</b>	Chemical Location <b>SEE SITE MAP</b>	CERS ID <b>10383472</b>
Facility Name <b>SEAWORLD</b>		Facility ID <b>37-000-100905</b>
1720 S SHORES RD, SAN DIEGO 92109		Status <b>Submitted</b> on 3/5/2019 8:50 AM

DOT Code/Fire Haz. Class	Common Name	Unit	Quantities			Annual Waste Amount	Federal Hazard Categories	Hazardous Components (For mixture only)		
			Max. Daily	Largest Cont.	Avg. Daily			Component Name	% Wt	EHS CAS No.
DOT: 2.2 - Nonflammable Gases	<b>CARBON DIOXIDE, CO2, 99%, COMPRESSED GAS :</b>	<b>Cu. Feet</b>	<b>6250</b>	<b>400</b>	<b>1200</b>		- Physical Gas Under Pressure			
	<u>CAS No</u> 124-38-9	<u>State</u> Gas <u>Type</u> Pure	<u>Storage Container</u> Cylinder  Days on Site: 365		<u>Pressue</u> > Ambient <u>Temperature</u> Ambient	<u>Waste Code</u>	- Physical Explosive - Physical Hazard Not Otherwise Classified - Health Skin Corrosion Irritation - Health Respiratory Skin Sensitization - Health Simple Asphyxiant			
	<b>hydraulic oil</b>	<b>Gallons</b>	<b>3845</b>	<b>55</b>	<b>2845</b>		- Health Skin Corrosion Irritation - Health Respiratory Skin Sensitization - Health Serious Eye Damage Eye Irritation - Health Hazard Not Otherwise Classified			
	<u>CAS No</u> 8002-05-9	<u>State</u> Liquid <u>Type</u> Pure	<u>Storage Container</u> Steel Drum  Days on Site: 365		<u>Pressue</u> Ambient <u>Temperature</u> Ambient	<u>Waste Code</u>				
DOT: 4.1 - Flammable Solids	<b>WASTE RAGS CONTAMINATED W/SOLVENT</b>	<b>Pounds</b>	<b>450</b>	<b>450</b>	<b>1500</b>		- Physical Flammable			
	<u>CAS No</u>	<u>State</u> Solid <u>Type</u> Waste	<u>Storage Container</u> Steel Drum  Days on Site: 365		<u>Pressue</u> Ambient <u>Temperature</u> Ambient	<u>Waste Code</u> 352	- Health Acute Toxicity - Health Skin Corrosion Irritation - Health Serious Eye Damage Eye Irritation - Health Aspiration Hazard - Health Hazard Not Otherwise Classified			

## Hazardous Materials And Wastes Inventory Matrix Report

CERS Business/Org. <b>SEAWORLD</b>	Chemical Location <b>SEE SITE MAP</b>	CERS ID <b>10383472</b>
Facility Name <b>SEAWORLD</b>		Facility ID <b>37-000-100905</b>
1720 S SHORES RD, SAN DIEGO 92109		Status <b>Submitted</b> on 3/5/2019 8:50 AM

DOT Code/Fire Haz. Class	Common Name	Unit	Quantities			Annual Waste Amount	Federal Hazard Categories	Hazardous Components (For mixture only)		
			Max. Daily	Largest Cont.	Avg. Daily			Component Name	% Wt	EHS CAS No.
DOT: 3 - Flammable and Combustible Liquids Combustible Liquid, Class II	<b>ETHYLENE GLYCOL</b>  CAS No 107-21-1	<b>Gallons</b>	<b>80</b>	<b>55</b>	30		- Health Acute Toxicity - Health Specific Target Organ Toxicity	ETHYLENE GLYCOL METHYL ETHER		109-86-4
		<u>State</u> Liquid	<u>Storage Container</u> Steel Drum			<u>Pressue</u> Ambient	<u>Waste Code</u>			
		<u>Type</u> Mixture	Days on Site: 365			<u>Temperature</u> Ambient				
DOT: 4.1 - Flammable Solids	<b>WASTE PAINT CHIPS &amp; PAINT BOOTH FLTRS (352)(212)</b>  CAS No	<b>Pounds</b>	<b>297</b>	<b>55</b>	2	1720	- Physical Flammable - Health Carcinogenicity - Health Acute Toxicity - Health Skin Corrosion Irritation - Health Hazard Not Otherwise Classified			
		<u>State</u> Solid	<u>Storage Container</u> Steel Drum			<u>Pressue</u> Ambient	<u>Waste Code</u> 181			
		<u>Type</u> Waste	Days on Site: 90			<u>Temperature</u> Ambient				
DOT: 2.2 - Nonflammable Gases Cryogen	<b>ARGON GAS</b>  CAS No 7440-37-1	<b>Cu. Feet</b>	<b>1400</b>	<b>300</b>	700		- Physical Gas Under Pressure - Health Skin Corrosion Irritation - Health Serious Eye Damage Eye Irritation - Health Aspiration Hazard - Health Simple Asphyxiant - Health Hazard Not Otherwise Classified			
		<u>State</u> Gas	<u>Storage Container</u> Cylinder			<u>Pressue</u> > Ambient	<u>Waste Code</u>			
		<u>Type</u> Pure	Days on Site: 365			<u>Temperature</u> Ambient				
DOT: 3 - Flammable and Combustible Liquids Combustible Liquid, Class III-B	<b>PROPYLENE GLYCOL</b>  CAS No 57-55-6	<b>Gallons</b>	<b>100</b>	<b>55</b>	55		- Health Acute Toxicity - Health Skin Corrosion Irritation - Health Serious Eye Damage Eye Irritation - Health Hazard Not Otherwise Classified			
		<u>State</u> Liquid	<u>Storage Container</u> Steel Drum			<u>Pressue</u> Ambient	<u>Waste Code</u>			
		<u>Type</u> Pure	Days on Site: 365			<u>Temperature</u> Ambient				

## Hazardous Materials And Wastes Inventory Matrix Report

CERS Business/Org. <b>SEAWORLD</b> Facility Name <b>SEAWORLD</b> 1720 S SHORES RD, SAN DIEGO 92109	Chemical Location <b>SEE SITE MAP</b>	CERS ID <b>10383472</b> Facility ID <b>37-000-100905</b> Status <b>Submitted</b> on 3/5/2019 8:50 AM
--	--	--

DOT Code/Fire Haz. Class	Common Name	Unit	Quantities			Annual Waste Amount	Federal Hazard Categories	Hazardous Components (For mixture only)		
			Max. Daily	Largest Cont.	Avg. Daily			Component Name	% Wt	EHS CAS No.
	<b>SODIUM BICARBONATE, SODA ASH</b> <small>CAS No 144-55-8</small>	<b>Pounds</b> <small>State Solid Type Pure</small>	<b>4000</b> <small>Storage Container Bag Days on Site: 365</small>	<b>50</b>	<b>2000</b> <small>Pressue Ambient Temperature Ambient</small>		- Health Acute Toxicity - Health Serious Eye Damage Eye Irritation - Health Hazard Not Otherwise Classified			
DOT: 8 - Corrosives (Liquids and Solids) Corrosive, Oxidizing, Class 2	<b>DISINFECTANT BLEACH, CLOROX, GENERIC</b> <small>CAS No 7681-52-9</small>	<b>Gallons</b> <small>State Liquid Type Pure</small>	<b>560</b> <small>Storage Container Plastic Bottle or Jug Days on Site: 365</small>	<b>1</b>	<b>220</b> <small>Pressue Ambient Temperature Ambient</small>		- Physical Oxidizer - Physical Hazard Not Otherwise Classified - Health Acute Toxicity - Health Skin Corrosion Irritation - Health Serious Eye Damage Eye Irritation - Health Hazard Not Otherwise Classified			
DOT: 9 - Misc. Hazardous Materials	<b>LEAD</b> <small>CAS No 7439-92-1</small>	<b>Pounds</b> <small>State Solid Type Pure</small>	<b>1500</b> <small>Storage Container Other Days on Site: 365</small>	<b>10</b>	<b>1500</b> <small>Pressue Ambient Temperature Ambient</small>		- Physical Combustible Dust - Health Carcinogenicity - Health Acute Toxicity - Health Skin Corrosion Irritation - Health Serious Eye Damage Eye Irritation - Health Hazard Not Otherwise Classified			

## Hazardous Materials And Wastes Inventory Matrix Report

CERS Business/Org. <b>SEAWORLD</b> Facility Name <b>SEAWORLD</b> 1720 S SHORES RD, SAN DIEGO 92109	Chemical Location <b>SEE SITE MAP</b>	CERS ID <b>10383472</b> Facility ID <b>37-000-100905</b> Status <b>Submitted</b> on 3/5/2019 8:50 AM
--	--	--

DOT Code/Fire Haz. Class	Common Name	Unit	Quantities			Annual Waste Amount	Federal Hazard Categories	Hazardous Components (For mixture only)		
			Max. Daily	Largest Cont.	Avg. Daily			Component Name	% Wt	EHS CAS No.
DOT: 3 - Flammable and Combustible Liquids  Flammable Liquid, Class I-B	<b>DIESEL FUEL</b>	<b>Gallons</b>	<b>2000</b>	<b>2000</b>			- Physical Flammable			
	<u>CAS No</u> 68476-34-6	<u>State</u> Liquid	<u>Storage Container</u> Belowground Tank		<u>Pressue</u> Ambient	<u>Waste Code</u>	- Health Carcinogenicity - Health Acute Toxicity - Health Skin Corrosion Irritation - Health Respiratory Skin Sensitization - Health Specific Target Organ Toxicity - Health Aspiration Hazard			
		<u>Type</u> Pure	Days on Site: 365		<u>Temperature</u> Ambient					
	<b>ACTIVATED CARBON 100%</b>	<b>Pounds</b>	<b>14000</b>	<b>2000</b>	14000		- Physical Hazard Not Otherwise Classified			
	<u>CAS No</u> 7440-44-0	<u>State</u> Solid	<u>Storage Container</u> Aboveground Tank		<u>Pressue</u> Ambient	<u>Waste Code</u>	- Health Skin Corrosion Irritation - Health Serious Eye Damage Eye Irritation - Health Hazard Not Otherwise Classified			
		<u>Type</u> Pure	Days on Site: 365		<u>Temperature</u> Ambient					
DOT: 3 - Flammable and Combustible Liquids	<b>UNDERGROUND TANK 100905 T001</b>	<b>Gallons</b>	<b>10000</b>	<b>10000</b>	9000		- Physical Flammable			
	<u>CAS No</u> 684-76-346	<u>State</u> Liquid	<u>Storage Container</u> Belowground Tank		<u>Pressue</u> Ambient	<u>Waste Code</u>	- Health Carcinogenicity - Health Skin Corrosion Irritation - Health Serious Eye Damage Eye Irritation - Health Aspiration Hazard			
		<u>Type</u> Pure	Days on Site: 365		<u>Temperature</u> Ambient					



## Hazardous Materials And Wastes Inventory Matrix Report

CERS Business/Org. <b>SEAWORLD</b> Facility Name <b>SEAWORLD</b> 1720 S SHORES RD, SAN DIEGO 92109	Chemical Location <b>SEE SITE MAP</b>	CERS ID <b>10383472</b> Facility ID <b>37-000-100905</b> Status <b>Submitted</b> on 3/5/2019 8:50 AM
--	--	--

DOT Code/Fire Haz. Class	Common Name	Unit	Quantities			Annual Waste Amount	Federal Hazard Categories	Hazardous Components (For mixture only)			
			Max. Daily	Largest Cont.	Avg. Daily			Component Name	% Wt	EHS CAS No.	
DOT: 9 - Misc. Hazardous Materials	<b>IRON, 95% GALVANIZED STEEL</b> <small>CAS No 7439-89-6</small>	<b>Pounds</b> <small>State Solid Type Pure</small>	<b>500</b> <small>Storage Container Bag Days on Site: 365</small>	<b>50</b>	<b>500</b>	<small>Pressue Ambient Temperature Ambient</small>	<small>Waste Code</small>	- Physical Hazard Not Otherwise Classified - Health Carcinogenicity - Health Skin Corrosion Irritation - Health Respiratory Skin Sensitization - Health Serious Eye Damage Eye Irritation - Health Hazard Not Otherwise Classified			
DOT: 2.2 - Nonflammable Gases	<b>SOLID CARBON DIOXIDE (DRY ICE)</b> <small>CAS No 124-38-9</small>	<b>Pounds</b> <small>State Solid Type Pure</small>	<b>500</b> <small>Storage Container Other Days on Site: 365</small>	<b>50</b>	<b>300</b>	<small>Pressue Ambient Temperature &lt; Ambient</small>	<small>Waste Code</small>	- Physical Hazard Not Otherwise Classified - Health Skin Corrosion Irritation - Health Serious Eye Damage Eye Irritation - Health Simple Asphyxiant			
DOT: 9 - Misc. Hazardous Materials	<b>SODIUM CHLORIDE, NACL, 98% : TABLE SALT</b> <small>CAS No 7647-14-5</small>	<b>Pounds</b> <small>State Solid Type Pure</small>	<b>11000</b> <small>Storage Container Bag Days on Site: 365</small>	<b>50</b>	<b>6000</b>	<small>Pressue Ambient Temperature Ambient</small>	<small>Waste Code</small>	- Health Skin Corrosion Irritation - Health Serious Eye Damage Eye Irritation			

## Hazardous Materials And Wastes Inventory Matrix Report

CERS Business/Org. <b>SEAWORLD</b>	Chemical Location <b>SEE SITE MAP</b>	CERS ID <b>10383472</b>
Facility Name <b>SEAWORLD</b>		Facility ID <b>37-000-100905</b>
1720 S SHORES RD, SAN DIEGO 92109		Status <b>Submitted</b> on 3/5/2019 8:50 AM

DOT Code/Fire Haz. Class	Common Name	Unit	Quantities			Annual Waste Amount	Federal Hazard Categories	Hazardous Components (For mixture only)		
			Max. Daily	Largest Cont.	Avg. Daily			Component Name	% Wt	EHS CAS No.
DOT: 2.1 - Flammable Gases	<b>WASTE AEROSOLS</b>	<b>Pounds</b>	<b>300</b>	<b>300</b>		1650	- Physical			
Flammable Liquid, Class I-B	<u>CAS No</u>	<u>State</u>	<u>Storage Container</u>		<u>Pressue</u>	<u>Waste Code</u>	Flammable			
		Solid	Steel Drum		Ambient	331	- Physical Gas			
		<u>Type</u>			<u>Temperature</u>		Under Pressure			
		Waste	Days on Site: 365		Ambient		- Physical			
							Explosive			
							- Physical			
							SelfReactive			
							- Physical Hazard			
							Not Otherwise Classified			
							- Health			
							Carcinogenicity			
							- Health Acute			
							Toxicity			
							- Health			
							Respiratory Skin Sensitization			
							- Health Serious			
							Eye Damage Eye Irritation			
							- Health Hazard			
							Not Otherwise Classified			
DOT: 4.1 - Flammable Solids	<b>CHARCOAL</b>	<b>Pounds</b>	<b>2500</b>	<b>50</b>		2500	- Physical			
Flammable Solid	<u>CAS No</u>	<u>State</u>	<u>Storage Container</u>		<u>Pressue</u>	<u>Waste Code</u>	Flammable			
	16291-96-6	Solid	Bag		Ambient		- Health Hazard			
		<u>Type</u>			<u>Temperature</u>		Not Otherwise Classified			
		Pure	Days on Site: 365		Ambient					
	<b>22-5-6 W/AMMONIUM SULFATE</b>	<b>Pounds</b>	<b>2000</b>	<b>50</b>		500	- Health Skin	UREA	57-13-6	
	<u>CAS No</u>	<u>State</u>	<u>Storage Container</u>		<u>Pressue</u>	<u>Waste Code</u>	Corrosion	MONOAMMONIUM PHOSPHATE	7722-76-1	
	7783-20-2	Solid	Bag		Ambient		Irritation	POTASSIUM CHLORIDE	7447-40-7	
		<u>Type</u>			<u>Temperature</u>		- Health	SULFUR	7704-34-9	
		Mixture	Days on Site: 365		Ambient		Respiratory Skin Sensitization	WAX	64771-72-8	
							- Health Serious			
							Eye Damage Eye Irritation			
	<b>NITRA KING 19-4-4</b>	<b>Pounds</b>	<b>1000</b>	<b>50</b>		300	- Health			
	<u>CAS No</u>	<u>State</u>	<u>Storage Container</u>		<u>Pressue</u>	<u>Waste Code</u>	Respiratory Skin Sensitization			
	6484-52-2	Solid	Bag		Ambient		- Health Serious			
		<u>Type</u>			<u>Temperature</u>		Eye Damage Eye Irritation			
		Pure	Days on Site: 365		Ambient		- Health Specific Target Organ Toxicity			

## Hazardous Materials And Wastes Inventory Matrix Report

CERS Business/Org. <b>SEAWORLD</b> Facility Name <b>SEAWORLD</b> 1720 S SHORES RD, SAN DIEGO 92109	Chemical Location <b>SEE SITE MAP</b>	CERS ID <b>10383472</b> Facility ID <b>37-000-100905</b> Status <b>Submitted</b> on 3/5/2019 8:50 AM
--	--	--

DOT Code/Fire Haz. Class	Common Name	Unit	Quantities			Annual Waste Amount	Federal Hazard Categories	Hazardous Components (For mixture only)		
			Max. Daily	Largest Cont.	Avg. Daily			Component Name	% Wt	EHS CAS No.
	<b>WROUGHT ALUMINUM ALLOY, ALUMINUM 92%, BUILDING PRODUCT</b>	<b>Pounds</b>	<b>500</b>	<b>50</b>	250		- Physical Combustible Dust - Health Carcinogenicity - Health Skin Corrosion Irritation - Health Respiratory Skin Sensitization - Health Hazard Not Otherwise Classified			
	<u>State</u> Solid <u>Type</u> Mixture <u>CAS No</u> 7429-90-5	<u>Storage Container</u> Bag, Other <u>Days on Site:</u> 365			<u>Pressue</u> Ambient <u>Temperature</u> Ambient	<u>Waste Code</u>				
	<b>MANGANESE, 13% STAINLESS STEEL</b>	<b>Pounds</b>	<b>500</b>	<b>50</b>	500		- Health Carcinogenicity - Health Respiratory Skin Sensitization - Health Hazard Not Otherwise Classified			
	<u>State</u> Solid <u>Type</u> Pure <u>CAS No</u> 7439-96-5	<u>Storage Container</u> Bag <u>Days on Site:</u> 365			<u>Pressue</u> Ambient <u>Temperature</u> Ambient	<u>Waste Code</u>				
DOT: 2.2 - Nonflammable Gases Cryogen, Oxidizing Gas, Liquefied	<b>OXYGEN, 02, 99%, COMPRESSED GAS :</b>	<b>Cu. Feet</b>	<b>6000</b>	<b>240</b>	2875		- Physical Flammable - Physical Gas Under Pressure - Physical Explosive - Physical Oxidizer			
	<u>State</u> Gas <u>Type</u> Pure <u>CAS No</u> 7782-44-7	<u>Storage Container</u> Cylinder <u>Days on Site:</u> 365			<u>Pressue</u> > Ambient <u>Temperature</u> Ambient	<u>Waste Code</u>				
DOT: 9 - Misc. Hazardous Materials Flammable Solid	<b>NICKEL, 46% NICKEL STEEL</b>	<b>Pounds</b>	<b>500</b>	<b>50</b>	500		- Health Carcinogenicity - Health Respiratory Skin Sensitization - Health Hazard Not Otherwise Classified			
	<u>State</u> Solid <u>Type</u> Pure <u>CAS No</u> 7440-02-0	<u>Storage Container</u> Bag <u>Days on Site:</u> 365			<u>Pressue</u> Ambient <u>Temperature</u> Ambient	<u>Waste Code</u>				
DOT: 9 - Misc. Hazardous Materials	<b>FREON R-123</b>	<b>Pounds</b>	<b>2500</b>	<b>50</b>	1870		- Health Specific Target Organ Toxicity - Health Aspiration Hazard			
	<u>State</u> Gas <u>Type</u> Pure <u>CAS No</u> 306-83-2	<u>Storage Container</u> Other <u>Days on Site:</u> 365			<u>Pressue</u> > Ambient <u>Temperature</u> Ambient	<u>Waste Code</u>				

## Hazardous Materials And Wastes Inventory Matrix Report

CERS Business/Org. <b>SEAWORLD</b> Facility Name <b>SEAWORLD</b> 1720 S SHORES RD, SAN DIEGO 92109	Chemical Location <b>SEE SITE MAP</b>	CERS ID <b>10383472</b> Facility ID <b>37-000-100905</b> Status <b>Submitted</b> on 3/5/2019 8:50 AM
--	--	--

DOT Code/Fire Haz. Class	Common Name	Unit	Quantities			Annual Waste Amount	Federal Hazard Categories	Hazardous Components (For mixture only)		
			Max. Daily	Largest Cont.	Avg. Daily			Component Name	% Wt	EHS CAS No.
	<b>WASTE PATHOLOGY</b>	<b>Pounds</b>	<b>40</b>	<b>40</b>		600	- Physical			
	<u>CAS No</u> 39515-41-8	<u>State</u> Solid	<u>Storage Container</u> Bag		<u>Pressue</u> Ambient	<u>Waste Code</u>	Flammable			
		<u>Type</u> Waste	Days on Site: 365		<u>Temperature</u> Ambient		- Health			
							Carcinogenicity			
							- Health Acute			
							Toxicity			
							- Health Skin			
							Corrosion			
							Irritation			
							- Health			
							Respiratory Skin			
							Sensitization			
							- Health Serious			
							Eye Damage Eye			
							Irritation			
							- Health Specific			
							Target Organ			
							Toxicity			
							- Health Germ			
							Cell Mutagenicity			
							- Health Hazard			
							Not Otherwise			
							Classified			
DOT: 8 - Corrosives (Liquids and Solids)	<b>Aluminum Chlorohydrate</b>	<b>Gallons</b>	<b>2000</b>	<b>275</b>		1350	- Health Acute			
	<u>CAS No</u> 12042-91-0	<u>State</u> Liquid	<u>Storage Container</u> Plastic/Non-metalic Drum		<u>Pressue</u> Ambient	<u>Waste Code</u>	Toxicity			
Corrosive		<u>Type</u> Mixture	Days on Site: 365		<u>Temperature</u> Ambient		- Health Skin			
							Corrosion			
							Irritation			
							- Health			
							Respiratory Skin			
							Sensitization			
							- Health Serious			
							Eye Damage Eye			
							Irritation			



## Hazardous Materials And Wastes Inventory Matrix Report

CERS Business/Org. <b>SEAWORLD</b>	Chemical Location <b>SEE SITE MAP</b>	CERS ID <b>10383472</b>
Facility Name <b>SEAWORLD</b>		Facility ID <b>37-000-100905</b>
1720 S SHORES RD, SAN DIEGO 92109		Status <b>Submitted</b> on 3/5/2019 8:50 AM

DOT Code/Fire Haz. Class	Common Name	Unit	Quantities			Annual Waste Amount	Federal Hazard Categories	Hazardous Components (For mixture only)		
			Max. Daily	Largest Cont.	Avg. Daily			Component Name	% Wt	EHS CAS No.
Water Reactive, Class 1	<b>SODIUM CARBONATE, 48% SOLID FUSION (SOLID DETERGENT)</b>	<b>Pounds</b>	<b>750</b>	<b>10</b>	<b>500</b>		- Physical Hazard			
	CAS No 497-19-8	State Solid	Storage Container Box		Pressue Ambient	Waste Code	- Not Otherwise Classified			
		Type Pure	Days on Site: 365		Temperature Ambient		- Health Acute Toxicity			
							- Health Skin Corrosion Irritation			
							- Health Serious Eye Damage Eye Irritation			
							- Health Hazard Not Otherwise Classified			
	<b>NATURAL FINE AND COARSE AGGREGATE</b>	<b>Pounds</b>	<b>5000</b>	<b>100</b>	<b>1400</b>		- Health Carcinogenicity			
	CAS No 14808-60-7	State Solid	Storage Container Bag		Pressue Ambient	Waste Code				
		Type Pure	Days on Site: 365		Temperature Ambient					
	<b>SILICON DIOXIDE (SAND-NURSERY)</b>	<b>Pounds</b>	<b>2600</b>	<b>2600</b>	<b>1000</b>		- Health Carcinogenicity			
	CAS No 14808-60-7	State Solid	Storage Container Other		Pressue Ambient	Waste Code	- Health Acute Toxicity			
		Type Pure	Days on Site: 365		Temperature Ambient		- Health Specific Target Organ Toxicity			
							- Health Aspiration Hazard			
	<b>SNAPSHOT 2.5 TG</b>	<b>Pounds</b>	<b>500</b>	<b>500</b>			- Health Carcinogenicity	Isoxaben	1 %	82558-50-7
	CAS No	State Solid	Storage Container Plastic/Non-metalic Drum		Pressue	Waste Code	- Health Acute Toxicity	Trifluralin	2 %	1582-09-8
		Type Mixture			Temperature		- Health Specific Target Organ Toxicity	Clays, Fuller's earth	79 %	8031-18-3
								Silica, crystalline (quartz)	1 %	14808-60-7
								Balance	2 %	
Corrosive	<b>POLYMALEIC ACID</b>	<b>Gallons</b>	<b>100</b>	<b>100</b>			- Physical Corrosive To Metal			
	CAS No 26099-09-2	State Liquid	Storage Container Plastic/Non-metalic Drum		Pressue	Waste Code	- Health Skin Corrosion Irritation			
		Type Mixture			Temperature		- Health Serious Eye Damage Eye Irritation			

## Hazardous Materials And Wastes Inventory Matrix Report

CERS Business/Org. <b>SEAWORLD</b>	Chemical Location <b>SEE SITE MAP</b>	CERS ID <b>10383472</b>
Facility Name <b>SEAWORLD</b>		Facility ID <b>37-000-100905</b>
1720 S SHORES RD, SAN DIEGO 92109		Status <b>Submitted</b> on 3/5/2019 8:50 AM

DOT Code/Fire Haz. Class	Common Name	Unit	Quantities			Annual Waste Amount	Federal Hazard Categories	Hazardous Components (For mixture only)		
			Max. Daily	Largest Cont.	Avg. Daily			Component Name	% Wt	EHS CAS No.
Unstable (Reactive), Class 1	<b>SODA ASH DENSE</b>	<b>Pounds</b>	<b>400</b>	<b>400</b>			- Health Serious			
	CAS No 497-19-8	State Solid	Storage Container Plastic/Non-metalic Drum		Pressue	Waste Code	Eye Damage Eye Irritation			
		Type Pure			Temperature					
DOT: 9 - Misc. Hazardous Materials	<b>Lanthanum Chloride</b>	<b>Gallons</b>	<b>110</b>	<b>55</b>			- Physical Corrosive To Metal			
	CAS No 10099-58-8	State Solid	Storage Container Plastic/Non-metalic Drum		Pressue	Waste Code	- Health Acute Toxicity			
		Type Pure			Temperature		- Health Skin Corrosion Irritation			
							- Health Respiratory Skin Sensitization			
							- Health Serious Eye Damage Eye Irritation			

## Hazardous Materials And Wastes Inventory Matrix Report

CERS Business/Org. <b>SEAWORLD</b> Facility Name <b>SEAWORLD</b> 1720 S SHORES RD, SAN DIEGO 92109	Chemical Location <b>SEE SITE MAP AND PROP 65 REPORT</b>	CERS ID <b>10383472</b> Facility ID <b>37-000-100905</b> Status <b>Submitted</b> on 3/5/2019 8:50 AM
--	---	--

DOT Code/Fire Haz. Class	Common Name	Unit	Quantities			Annual Waste Amount	Federal Hazard Categories	Hazardous Components (For mixture only)		
			Max. Daily	Largest Cont.	Avg. Daily			Component Name	% Wt	EHS CAS No.
	<b>BELOW STATE DISCLOSURE AMTS</b>	<b>Pounds</b>	<b>0</b>				- Health			
	<b>ARE/MAY BE ON SITE</b>	<u>State</u>	<u>Storage Container</u>		<u>Pressure</u>	<u>Waste Code</u>	Carcinogenicity			
	<u>CAS No</u>	Solid	Other		Ambient		- Health Acute			
		<u>Type</u>			<u>Temperature</u>		Toxicity			
					Ambient		- Health Specific			
							Target Organ			
							Toxicity			
							- Health Germ			
							Cell Mutagenicity			
							- Health Hazard			
							Not Otherwise			
							Classified			

## Hazardous Materials And Wastes Inventory Matrix Report

CERS Business/Org. <b>SEAWORLD</b> Facility Name <b>SEAWORLD</b> 1720 S SHORES RD, SAN DIEGO 92109	Chemical Location <b>SEE SITE MAP/PLAN</b>	CERS ID <b>10383472</b> Facility ID <b>37-000-100905</b> Status <b>Submitted</b> on 3/5/2019 8:50 AM
--	---	--

DOT Code/Fire Haz. Class	Common Name	Unit	Quantities			Annual Waste Amount	Federal Hazard Categories	Hazardous Components (For mixture only)		
			Max. Daily	Largest Cont.	Avg. Daily			Component Name	% Wt	EHS
	<b>SODIUM SULFITE, 25% SOLUTION</b>	<b>Gallons</b>	<b>5100</b>	<b>2600</b>	2500		- Health Acute			
	<u>CAS No</u> 7757-83-7	<u>State</u> Liquid	<u>Storage Container</u> Aboveground Tank		<u>Pressue</u> Ambient	<u>Waste Code</u>	Toxicity			
		<u>Type</u> Pure	Days on Site: 365		<u>Temperature</u> Ambient		- Health Skin			
							Corrosion			
							Irritation			
							- Health Serious			
							Eye Damage Eye			
							Irritation			

## Hazardous Materials And Wastes Inventory Matrix Report

CERS Business/Org. <b>SEAWORLD</b> Facility Name <b>SEAWORLD</b> 1720 S SHORES RD, SAN DIEGO 92109	Chemical Location <b>Veterinary Lab</b>	CERS ID <b>10383472</b> Facility ID <b>37-000-100905</b> Status <b>Submitted</b> on 3/5/2019 8:50 AM
--	--	--

DOT Code/Fire Haz. Class	Common Name	Unit	Quantities			Annual Waste Amount	Federal Hazard Categories	Hazardous Components (For mixture only)		
			Max. Daily	Largest Cont.	Avg. Daily			Component Name	% Wt	EHS CAS No.
DOT: 6.1 - Toxic Substances	<b>WASTE - Decalcifying Solution</b>	<b>Gallons</b>	<b>5</b>	<b>5</b>	<b>5</b>	<b>15</b>	- Physical Hazard	Water	97 %	7732-18-5
	<u>CAS No</u>	<u>State</u>	<u>Storage Container</u>		<u>Pressue</u>	<u>Waste Code</u>	- Not Otherwise Classified	Hydrochloric Acid	3 %	7647-01-0
		<u>Liquid</u>	Plastic Bottle or Jug		<u>Ambient</u>	551	- Health Acute Toxicity			
		<u>Type</u>	Waste	Days on Site: 365	<u>Temperature</u>	Ambient	- Health Germ Cell Mutagenicity			
DOT: 3 - Flammable and Combustible Liquids	<b>WASTE _ Gram Stain</b>	<b>Gallons</b>	<b>2.5</b>	<b>2.5</b>	<b>2.5</b>	<b>15</b>	- Physical Flammable	isopropanol	75 %	67-63-0
	<u>CAS No</u>	<u>State</u>	<u>Storage Container</u>		<u>Pressue</u>	<u>Waste Code</u>	- Health Acute Toxicity	methanol	2 %	67-56-1
		<u>Liquid</u>	Plastic Bottle or Jug		<u>Ambient</u>	791	- Health Skin Corrosion Irritation	ethanol	2 %	64-17-5
		<u>Type</u>	Waste	Days on Site: 365	<u>Temperature</u>		- Health Hazard Not Otherwise Classified	C.I. Basic Violet 3 potassium iodide	1 % 3 %	548-62-9 7681-11-0



**2019 HAZARDOUS MATERIALS BUSINESS PLAN**

**AND**

**EMERGENCY CONTINGENCY PLAN**

**SEAWORLD SAN DIEGO  
500 SEA WORLD DRIVE  
SAN DIEGO, CALIFORNIA 92109-7995**

**February 28, 2019**

Coordinates:

SITE MAP (Page 1 of 19)

EST#: 100905

Thomas Bros. Coordinates: 1268-B3

Business Name: SeaWorld San Diego

Date: 2/28/2019

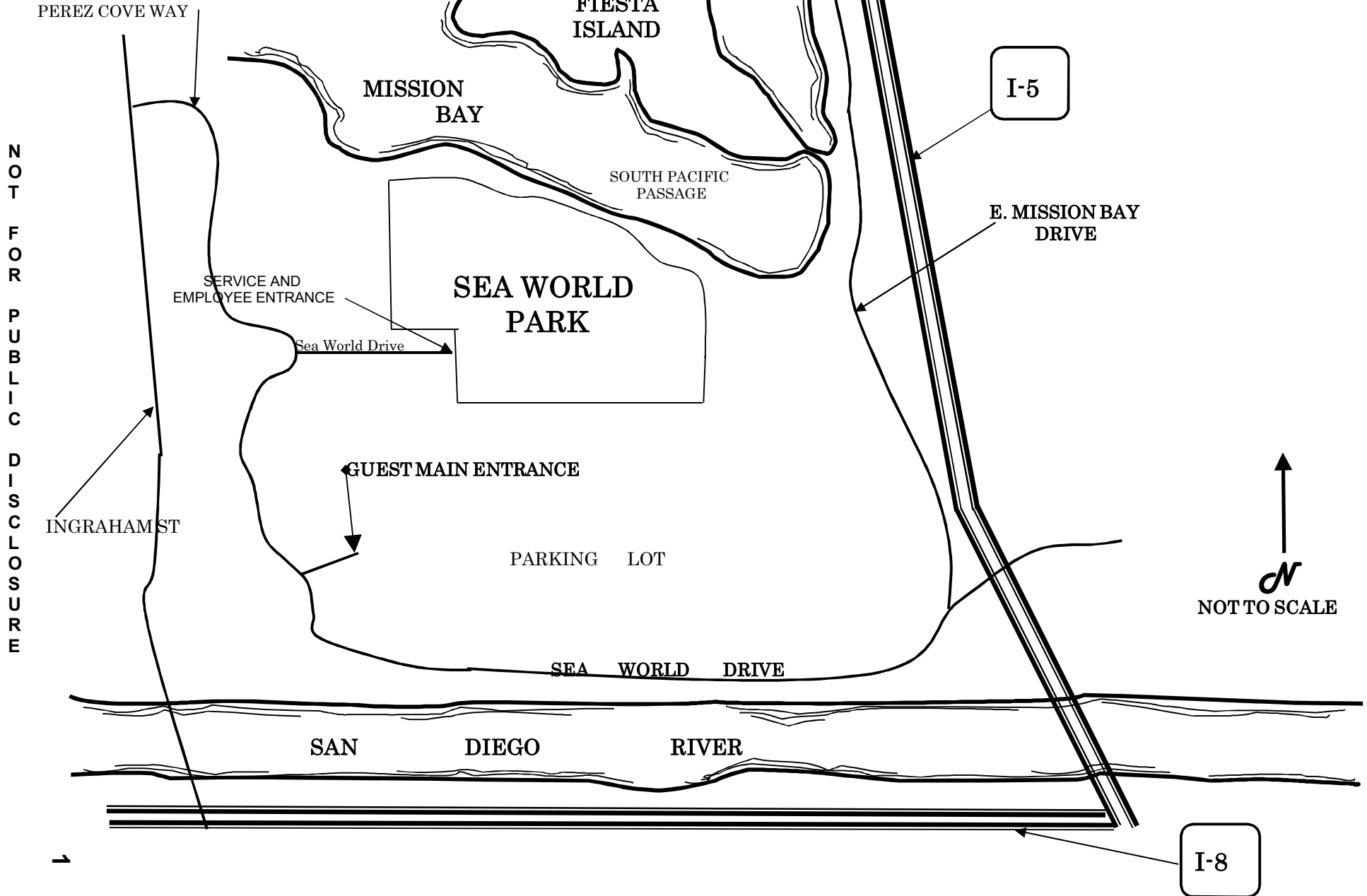
Business Address: 500 Sea World Dr, San Diego, CA

Zip Code: 92109

FOR OFFICE USE ONLY

Reviewed By: \_\_\_\_\_

Date: \_\_\_\_\_



Coordinates:

Thomas Bros. Coordinates: 1268-B3

Business Name: SeaWorld San Diego

Business Address: 500 Sea World Dr, San Diego, CA

SITE MAP (Page 1 of 20)

Date: 2/28/2019

Zip Code: 92109

EST#: 100905

FOR OFFICE USE ONLY

Reviewed By: \_\_\_\_\_

Date: \_\_\_\_\_

NOT FOR PUBLIC DISCLOSURE

PEREZ COVE WAY

FIESTA ISLAND

MISSION BAY

SOUTH PACIFIC PASSAGE

I-5

E. MISSION BAY DRIVE

SERVICE AND EMPLOYEE ENTRANCE

SEA WORLD PARK

Sea World Drive

GUEST MAIN ENTRANCE

PARKING LOT

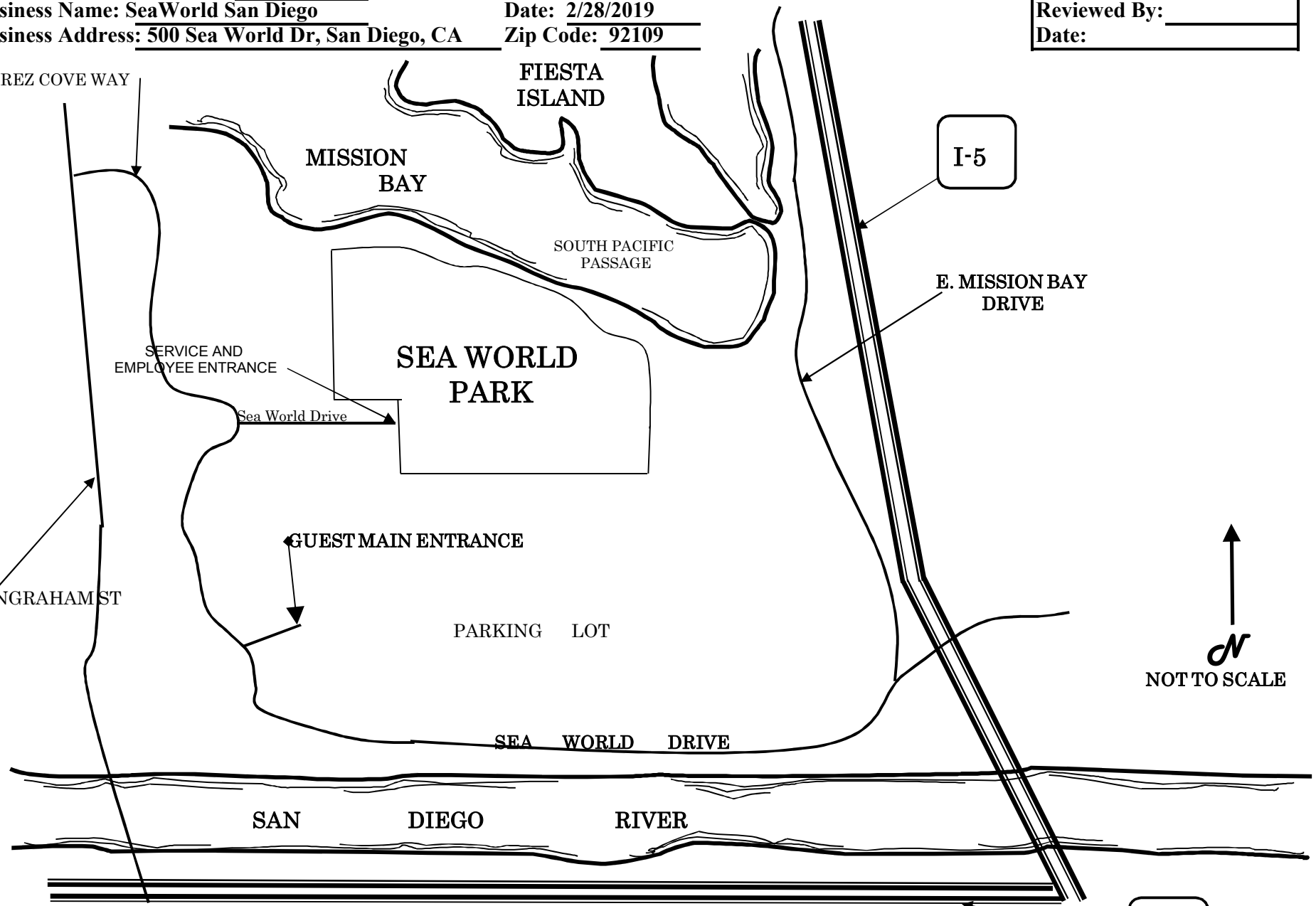
INGRAHAM ST

NOT TO SCALE

SEA WORLD DRIVE

SAN DIEGO RIVER

I-8



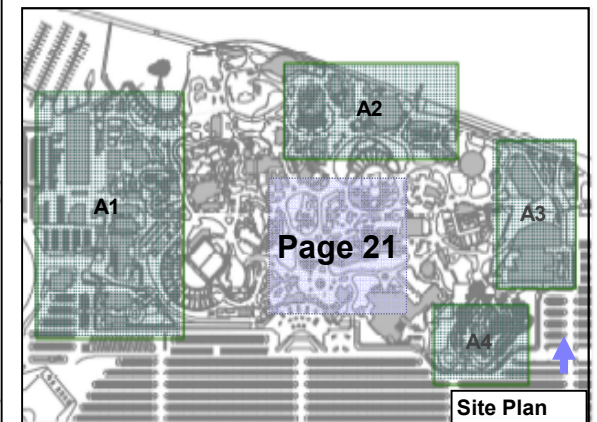
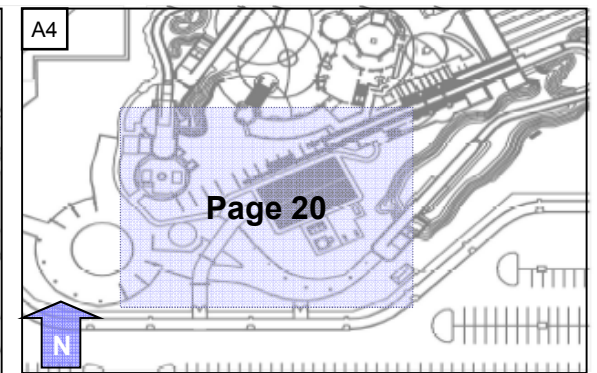
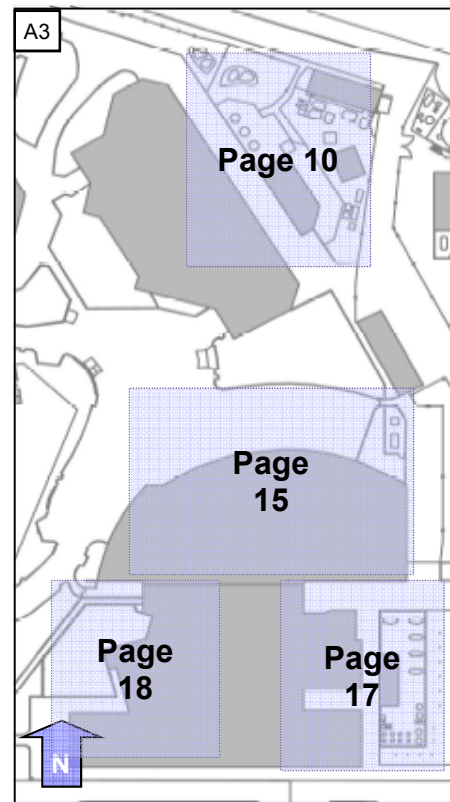
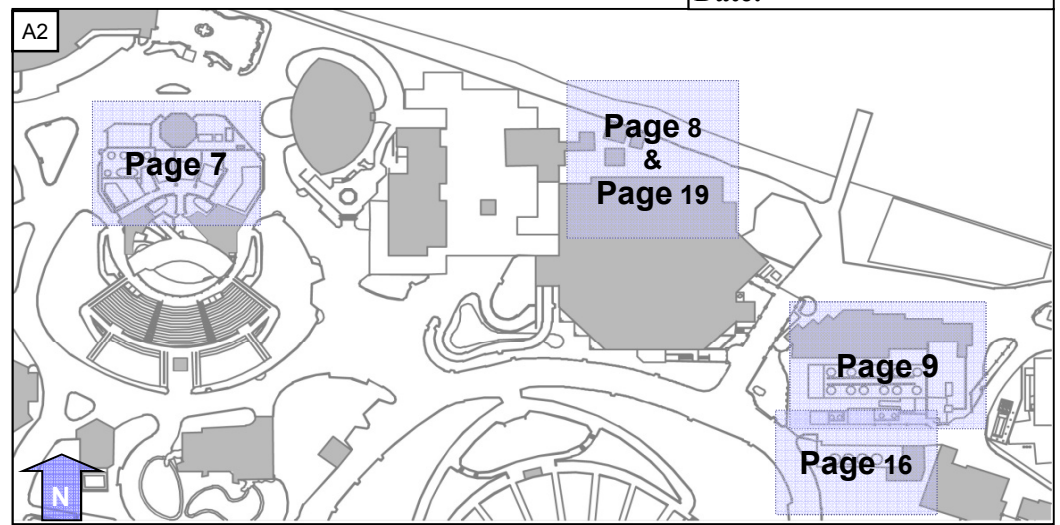
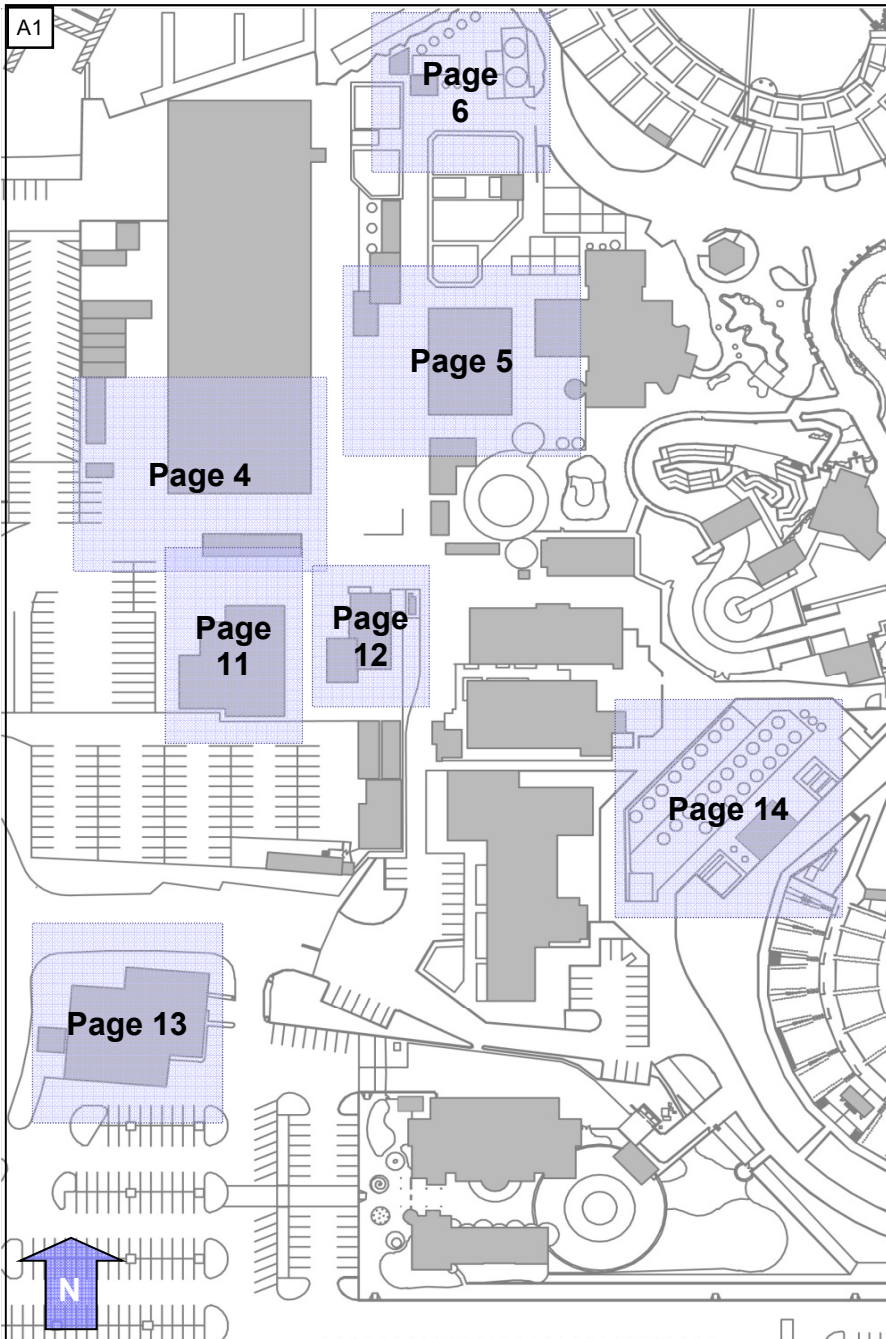
Coordinates:  
Thomas Bros. Coordinates: 1268-B3  
Business Name: Sea World San Diego

SITE MAP (Page 2 of 20)

EST#: 100905

Date: 2/28/2019

FOR OFFICE USE ONLY  
Reviewed By:  
Date:



Coordinates:

Thomas Bros. Coordinates: 1268-B3

Business Name: SeaWorld San Diego

Date: 2/28/2019

Business Address: 500 Sea World Dr, San Diego, CA


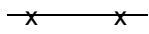
















Zip Code: 92109

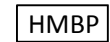
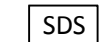




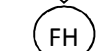

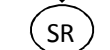


**FOR OFFICE USE ONLY**

Reviewed By: \_\_\_\_\_

Date: \_\_\_\_\_

N  
O  
T  
  
F  
O  
R  
  
P  
U  
B  
L  
I  
C  
  
D  
I  
S  
C  
L  
O  
S  
U  
R

-  ENTRANCES / EXITS
-  FENCES
-  SEWER DRAIN
-  STORM DRAIN
-  ELECTRIC MAIN SHUT OFF
-  WATER MAIN SHUT OFF
-  GAS MAIN SHUT OFF
-  FUEL MAIN SHUT OFF
-  SK + SPILL KIT
-  EW + EYE WASH
-  FE + FIRE EXTIGUINSHER
-  FIRE HYDRANT
-  FIRE SPRINKLER SYSTEM CONNECTION
-  KNOX BOX
-  STAIRWELL - RANGE OF FLOORS
-  ELEVATOR - RANGE OF FLOORS
-  SAFE REFUGE AREA
-  BACKUP SAFE REFUGE AREA

-  HMBP HAZARDOUS MATERIALS BUISNESS PLAN
-  SDS SAFETY DATA SHEET
-  IMMEDIATE (ACUTE) HEALTH HAZARD (MATERIALS)
-  IMMEDIATE (ACUTE) HEALTH HAZARD (WASTES)
-  DELAYED (CHRONIC) HEALTH HAZARD (MATERIALS)
-  FIRE HAZARD (MATERIALS)
-  FIRE HAZARD (WASTES)
-  SUDDEN RELEASE OF PRESSURE (MATERIALS)
-  SUDDEN RELEASE OF PRESSURE (WASTES)
-  MEDICAL BIOHAZARDOUS (WASTES)
-  EXTREMELY HAZARDOUS (MATERIALS)

Coordinates: E-6

EST#: 100905

Thomas Bros. Coordinates: 1268-B3

Business Name: SeaWorld San Diego

Business Address: 500 Sea World Dr, San Diego, CA

Date: 2/28/2019

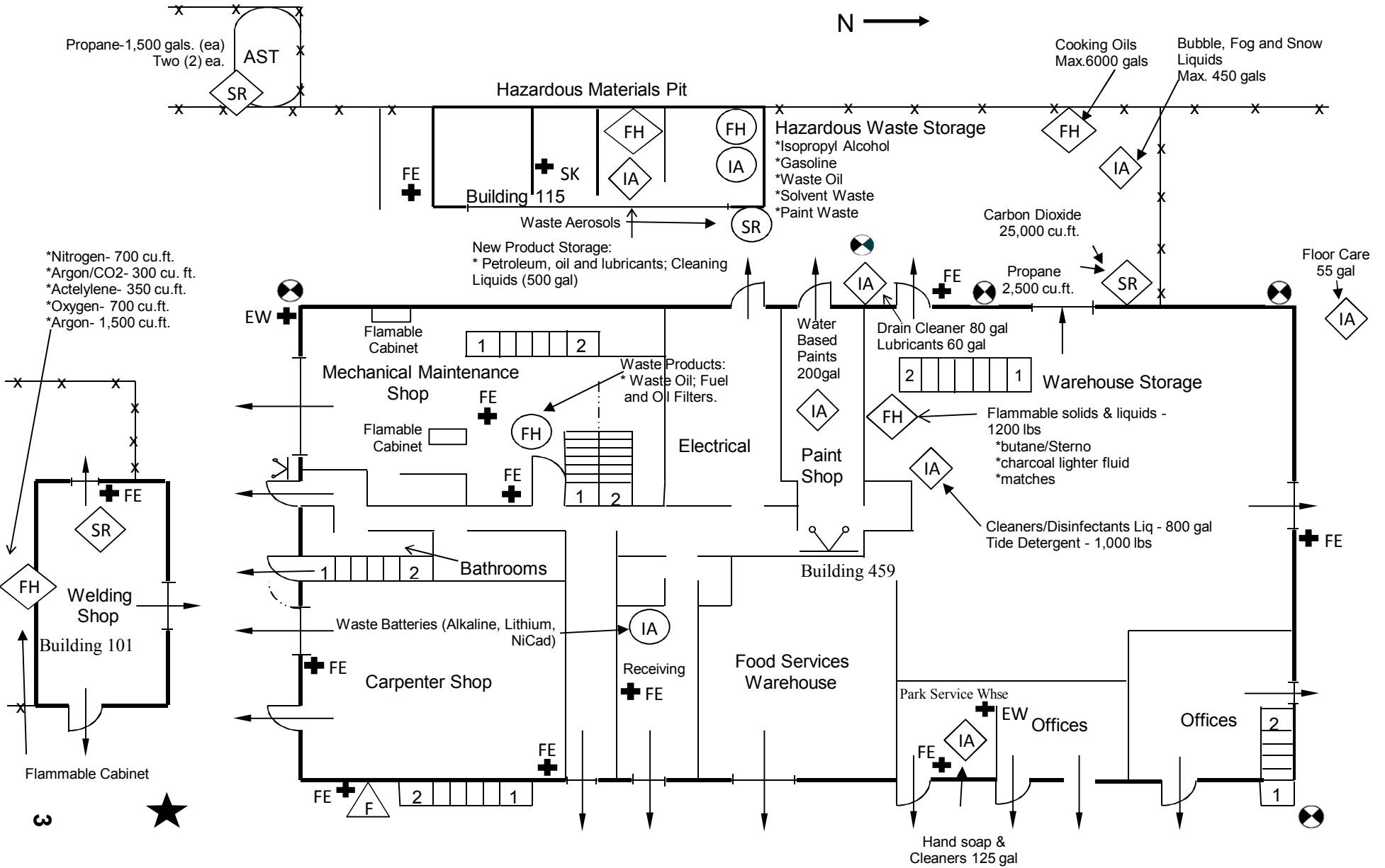
Zip Code: 92109

FOR OFFICE USE ONLY

Reviewed By: \_\_\_\_\_

Date: \_\_\_\_\_

NOT FOR PUBLIC DISCLOSURE





Coordinates: F-7

SITE MAP (Page 5 of 21)

EST#: 100905

Thomas Bros. Coordinates: 1268-B3

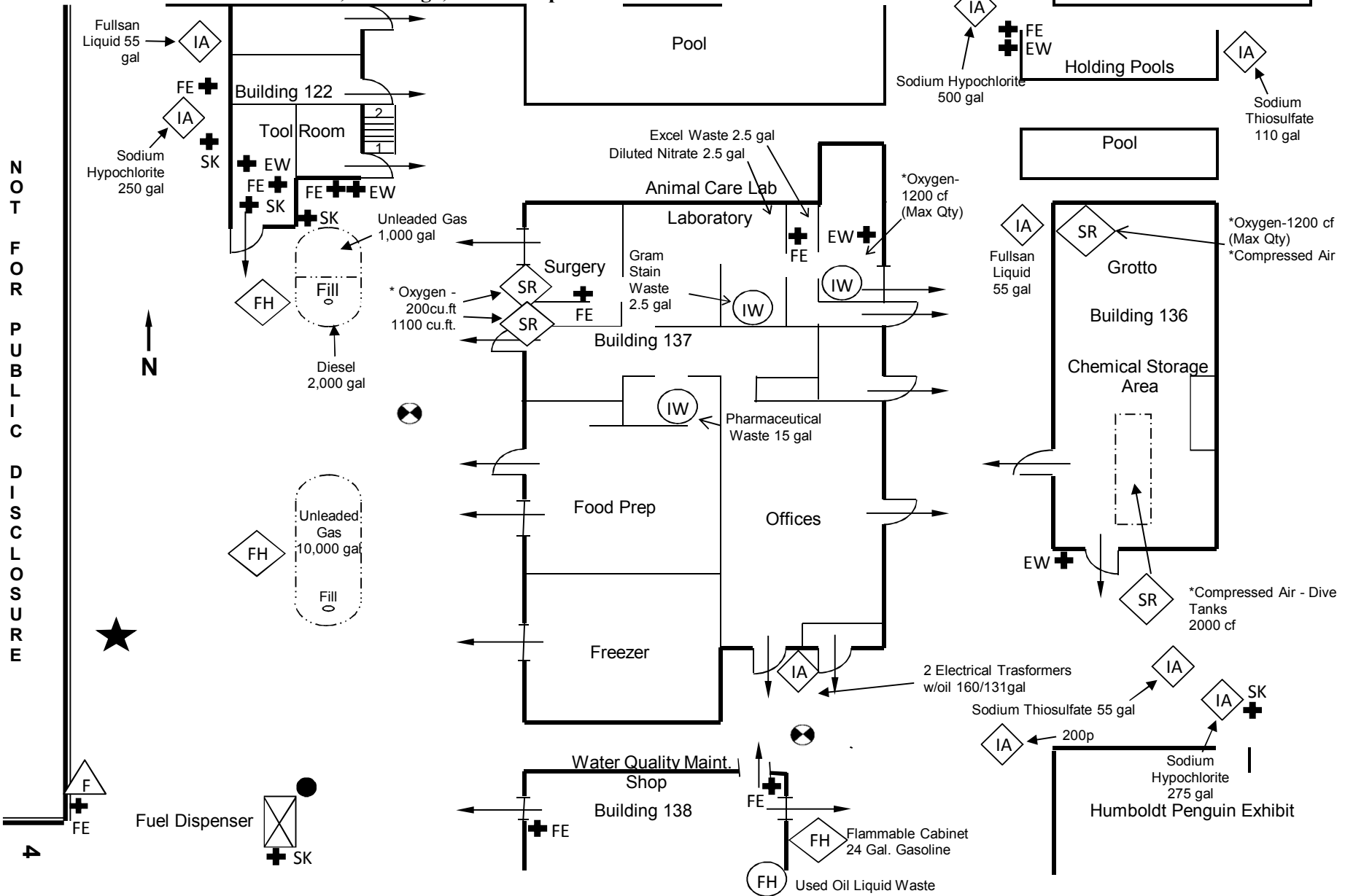
Business Name: SeaWorld San Diego

Business Address: 500 Sea World Dr, San Diego, CA

Date: 2/28/2019

Zip Code: 92109

FOR OFFICE USE ONLY  
Reviewed By: \_\_\_\_\_  
Date: \_\_\_\_\_



NOT FOR PUBLIC DISCLOSURE

Coordinates: F-8

SITE MAP (Page 6 of 21)

EST#: 100905

Thomas Bros. Coordinates: 1268-B3

Business Name: SeaWorld San Diego

Date: 2/28/2019

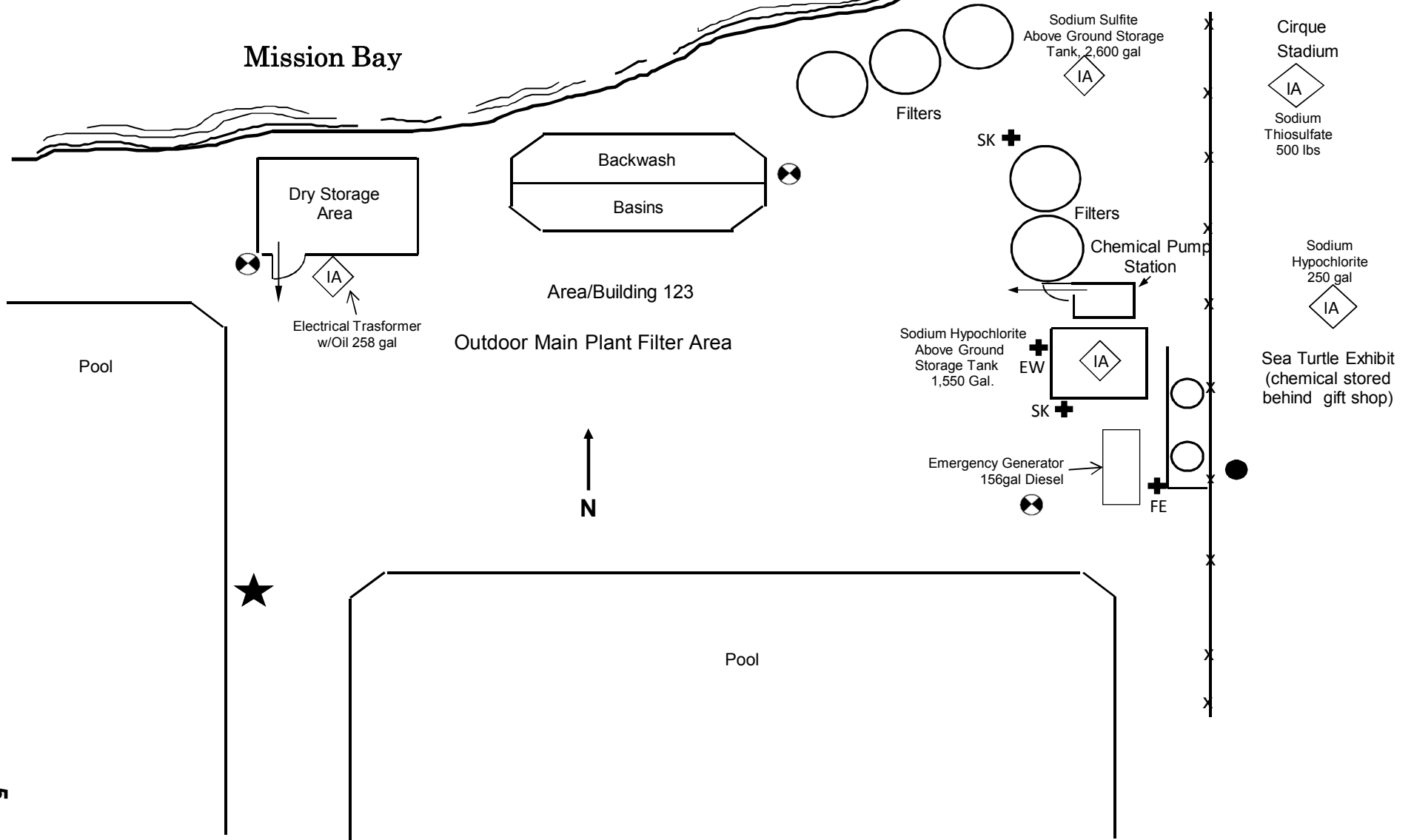
Business Address: 500 Sea World Dr, San Diego, CA

Zip Code: 92109

<b>FOR OFFICE USE ONLY</b>
Reviewed By: _____
Date: _____

NOT FOR PUBLIC DISCLOSURE

5



Coordinates: K-8

SITE MAP (Page 7 of 21)

EST#: 100905

Thomas Bros. Coordinates: 1268-B3

Business Name: SeaWorld San Diego

Date: 2/28/2019

Business Address: 500 Sea World Dr, San Diego, CA

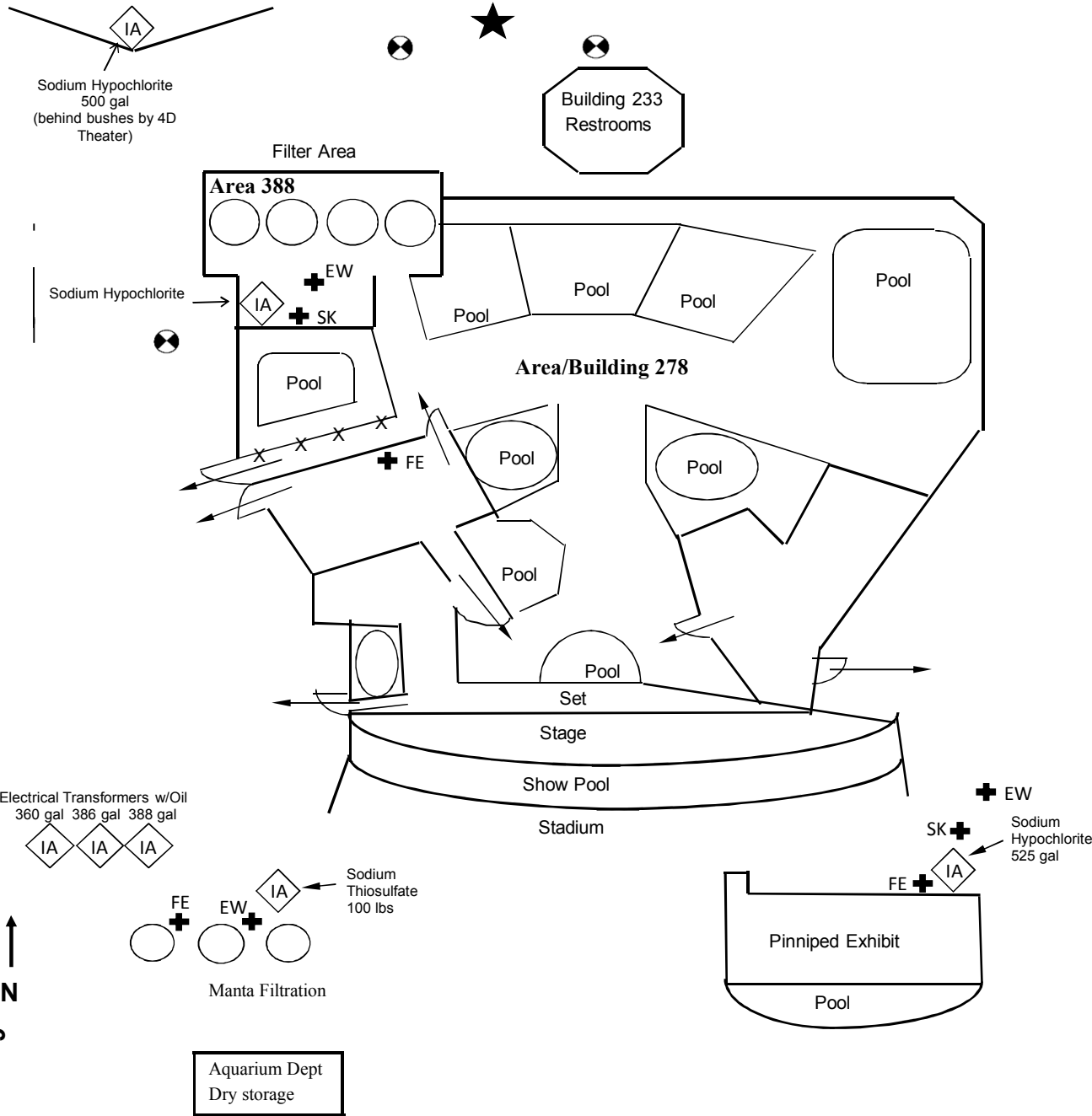
Zip Code: 92109

FOR OFFICE USE ONLY

Reviewed By: \_\_\_\_\_

Date: \_\_\_\_\_

NOT FOR PUBLIC DISCLOSURE



Aquarium Dept  
Dry storage

Coordinates: M-8

SITE MAP (Page 8 of 21)

EST#: 100905

Thomas Bros. Coordinates: 1268-B3

Business Name: SeaWorld San Diego

Business Address: 500 Sea World Dr, San Diego, CA

Date: 2/28/2019

Zip Code: 92109

<b>FOR OFFICE USE ONLY</b>
Reviewed By: _____
Date: _____

NOT FOR PUBLIC DISCLOSURE

Mission Bay

Area 241

Sodium Hypochlorite Liq. Tank - 1750 Gal.

Sodium Sulfite 2,500 Gal.

Soda Ash 5400 lbs

Sodium Thiosulfate 55 gal

Ozone Destruct Tower

East Wastewater Treatment

Spill Containment Berm

2 empty 55gal transfer drums

Calcium Hypchlorite Tablets 1000 lbs

Hydrochloric Acid 300 gal

Sodium Thiosulfate bags 4,000 lbs (max. qty.)

Emergency Generator 156 gal Diesel Fuel Tank

Polymaleic Acid 100 gal

Shark Boiler Room

Sand Filters

FE +

Dry Lab

FH + FE

Ozone

XH

Turtle Walkway, 2nd floor

Building 235

Turtle Exhibit

Exhibit, 1st floor



Coordinates: N-7

SITE MAP (Page 9 of 21)

EST#: 100905

Thomas Bros. Coordinates: 1268-B3

Business Name: SeaWorld San Diego

Date: 2/28/2019

Business Address: 500 Sea World Dr, San Diego, CA

Zip Code: 92109

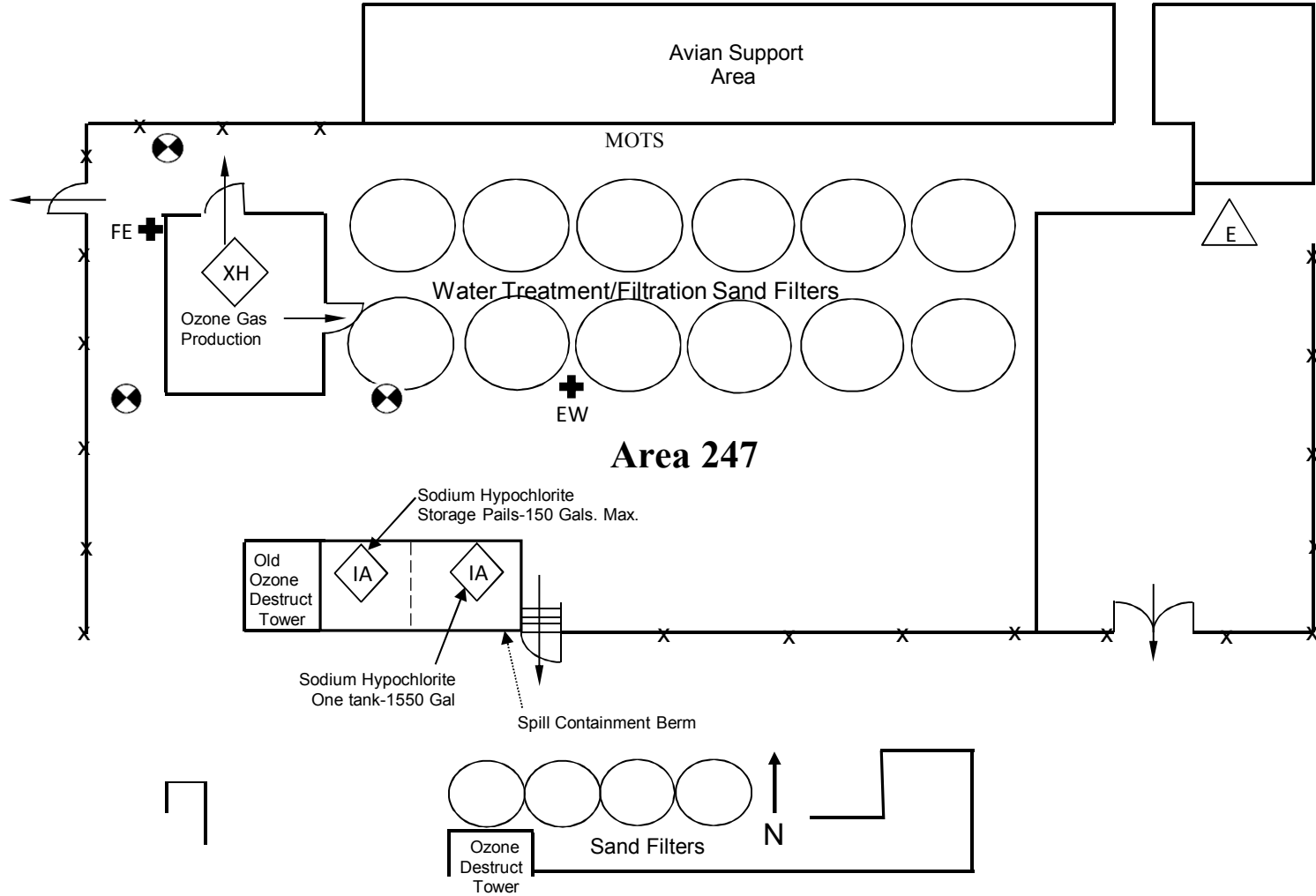
FOR OFFICE USE ONLY

Reviewed By: \_\_\_\_\_

Date: \_\_\_\_\_



NOT FOR PUBLIC DISCLOSURE



Coordinates: R-6

EST#: 100905

Thomas Bros. Coordinates: 1268-B3

Business Name: SeaWorld San Diego

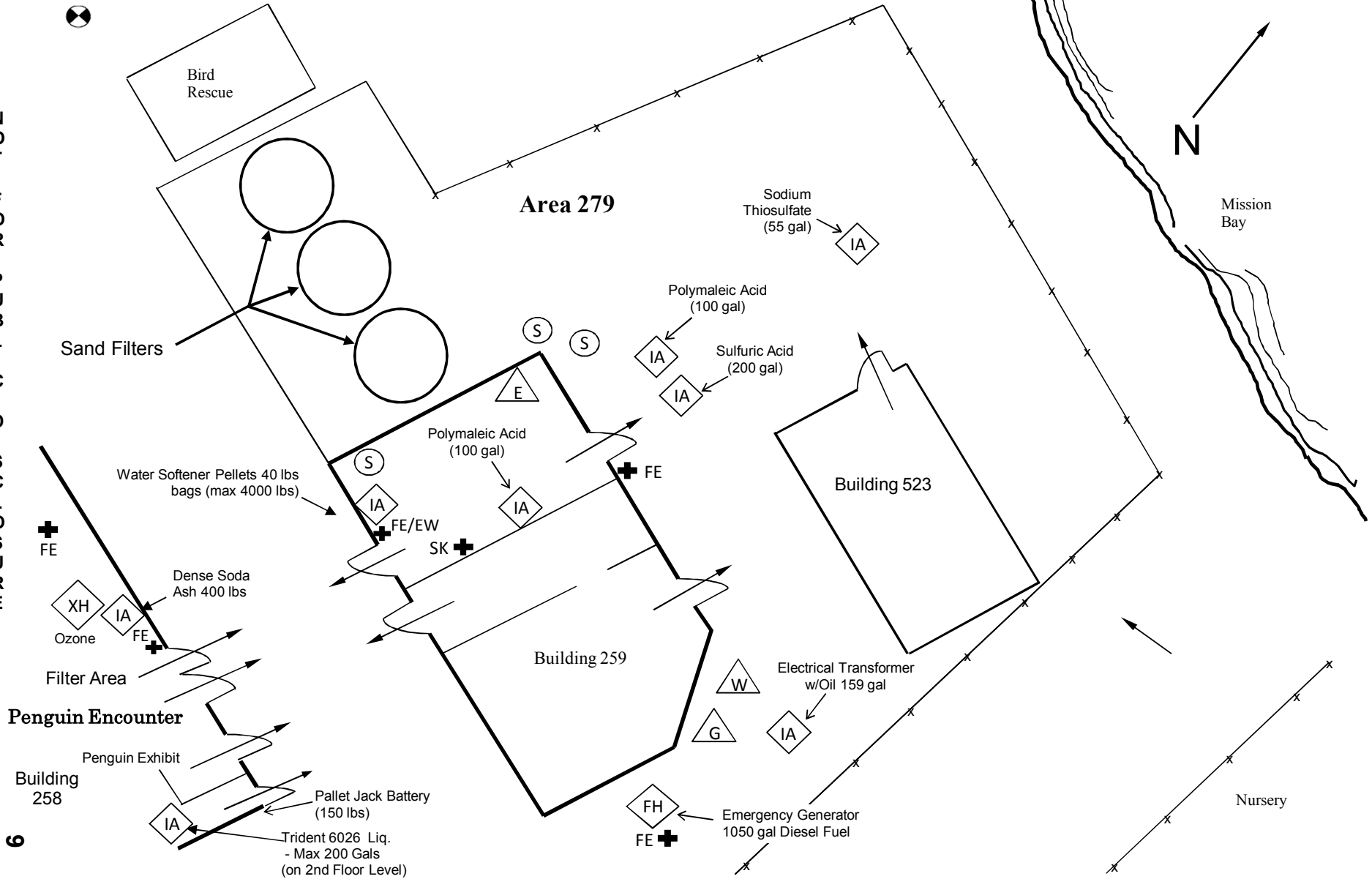
Date: 2/28/2019

Business Address: 500 Sea World Dr, San Diego, CA

Zip Code: 92109

<b>FOR OFFICE USE ONLY</b>
Reviewed By: _____
Date: _____

NOT FOR PUBLIC DISCLOSURE





Coordinates: E-5

SITE MAP (Page 11 of 21)

EST#: 100905

Thomas Bros. Coordinates: 1268-B3

Business Name: SeaWorld San Diego

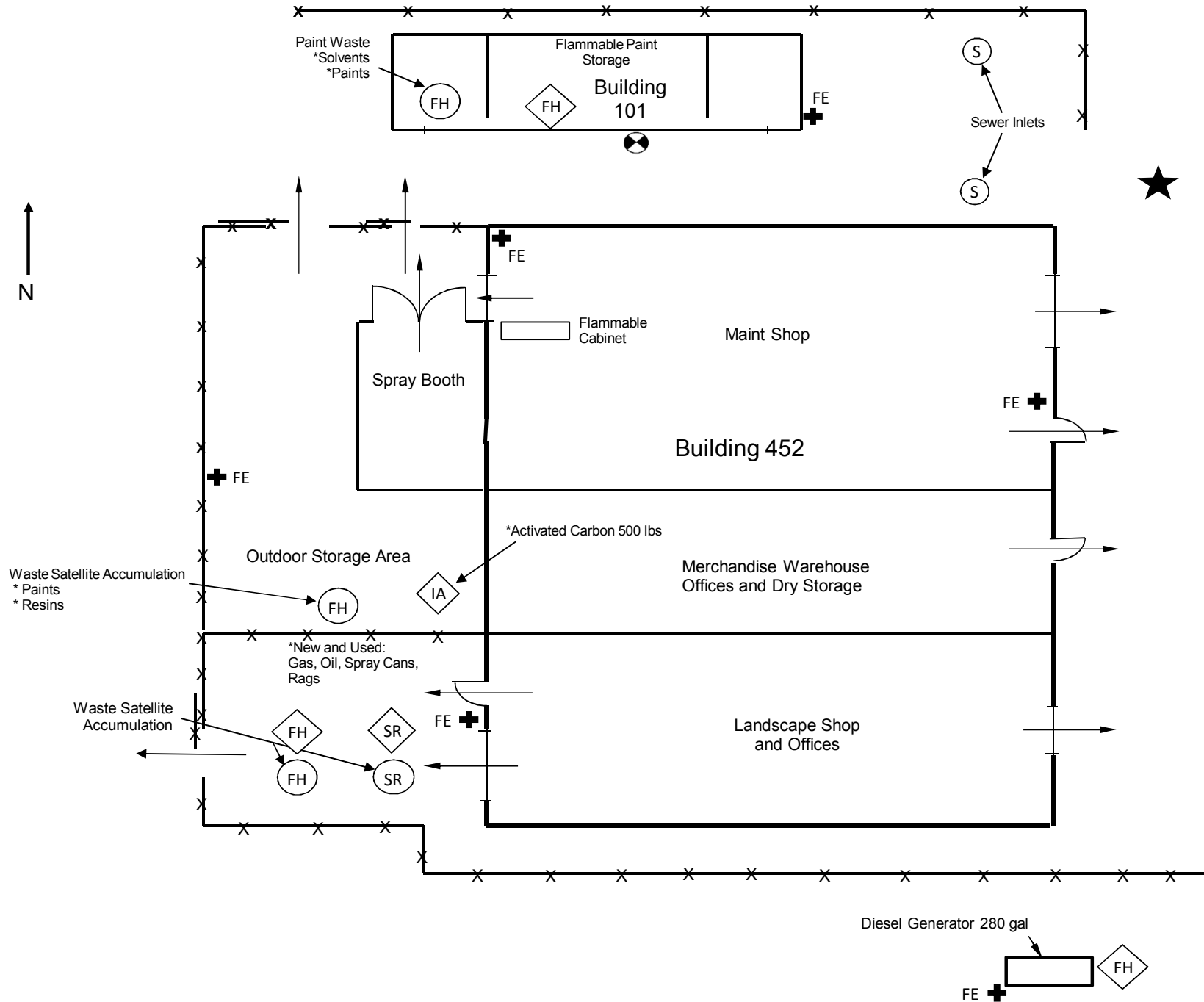
Business Address: 500 Sea World Dr, San Diego, CA

Date: 2/28/2019

Zip Code: 92109

<b>FOR OFFICE USE ONLY</b>
Reviewed By: _____
Date: _____

NOT FOR PUBLIC DISCLOSURE



Coordinates: F-5

SITE MAP (Page 12 of 21)

EST#: 100905

Thomas Bros. Coordinates: 1268-B3

Business Name: SeaWorld San Diego

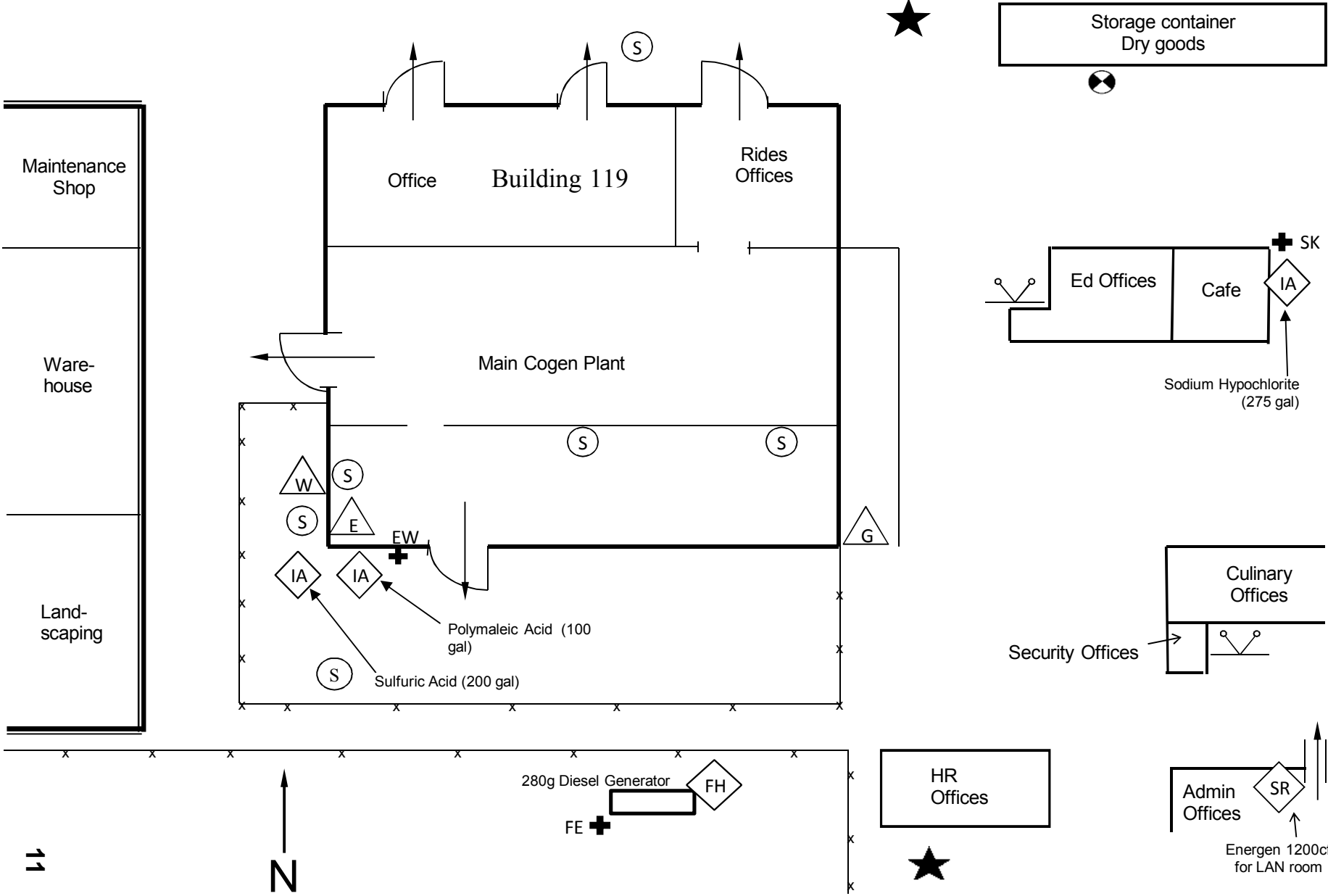
Date: 2/28/2019

Business Address: 500 Sea World Dr, San Diego, CA

Zip Code: 92109

<b>FOR OFFICE USE ONLY</b>
Reviewed By: _____
Date: _____

NOT FOR PUBLIC DISCLOSURE



Storage container Dry goods
--------------------------------

Ed Offices	Cafe
------------	------

Sodium Hypochlorite (275 gal)

Culinary Offices
------------------

Security Offices

HR Offices
------------

Admin Offices
---------------

Energen 1200cf for LAN room

280g Diesel Generator
-----------------------

FE



Coordinates: E-3

SITE MAP (Page 13 of 21)

EST#: 100905

Thomas Bros. Coordinates: 1268-B3

Business Name: SeaWorld San Diego

Business Address: 500 Sea World Dr, San Diego, CA

Date: 2/28/2019

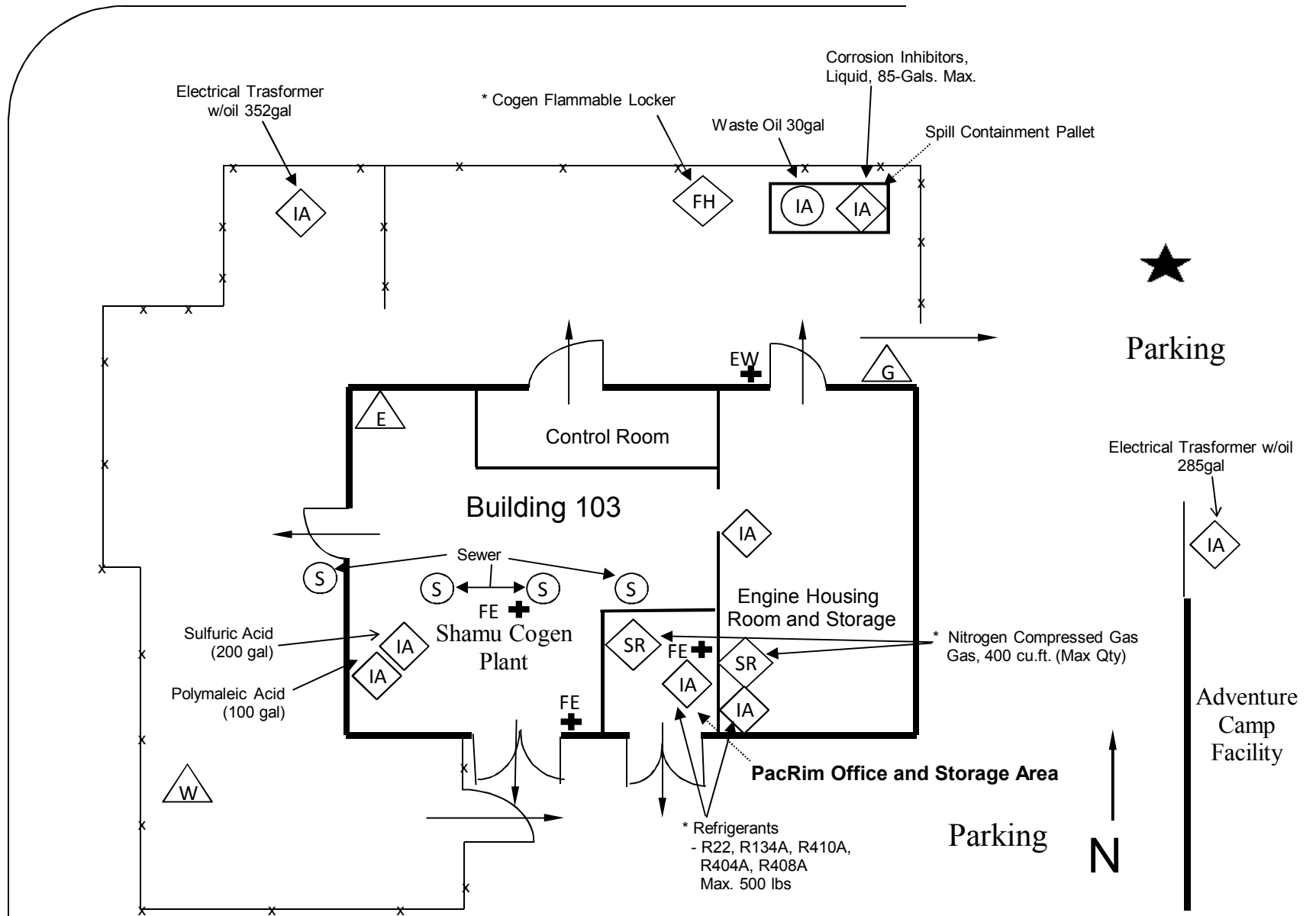
Zip Code: 92109

<b>FOR OFFICE USE ONLY</b>
Reviewed By: _____
Date: _____

NOT FOR PUBLIC DISCLOSURE

12

Perez Cove Way



Coordinates: G-4

SITE MAP (Page 14 of 21)

EST#: 100905

Thomas Bros. Coordinates: 1268-B3

Business Name: SeaWorld San Diego

Business Address: 500 Sea World Dr, San Diego, CA

Date: 2/28/2019

Zip Code: 92109

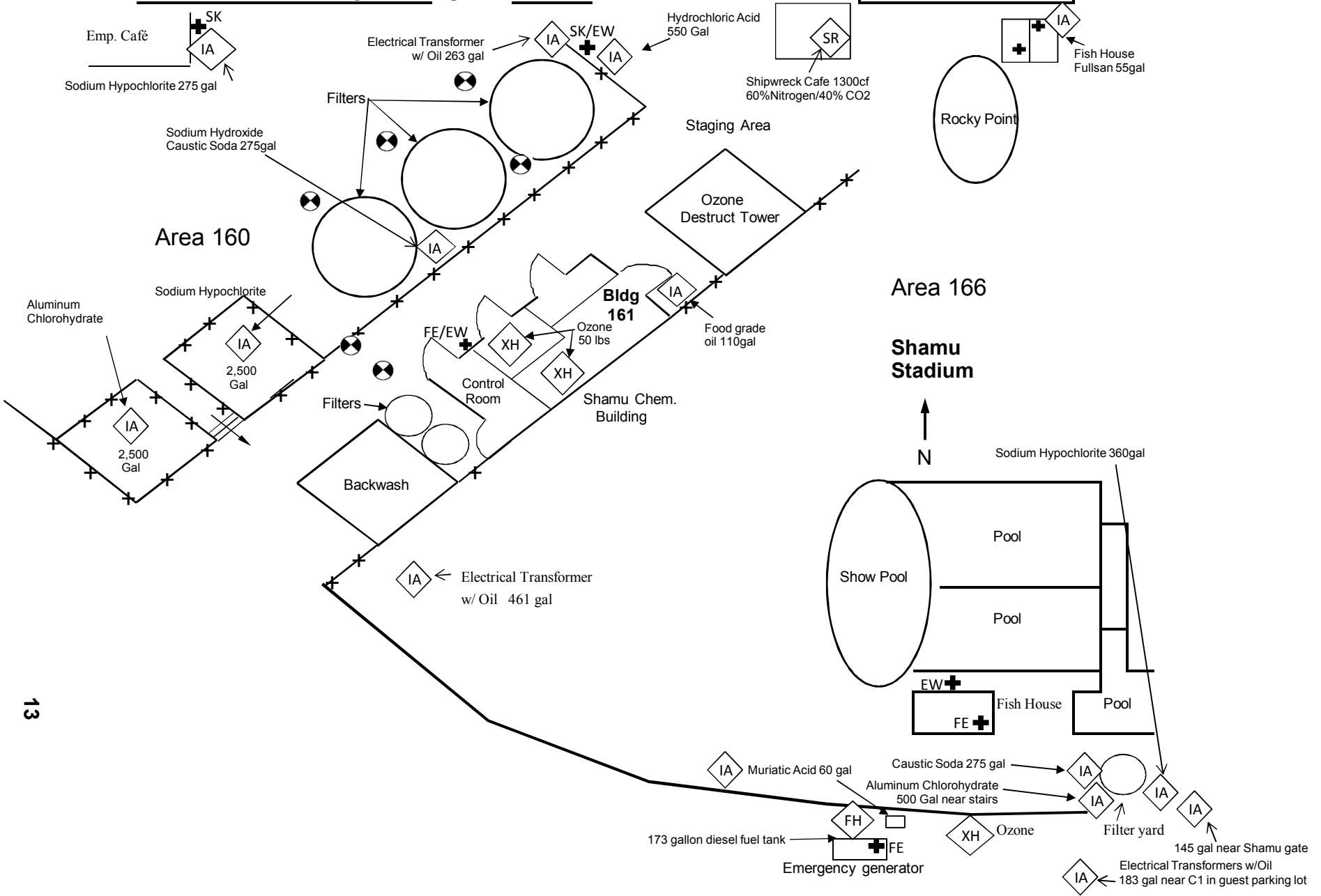
FOR OFFICE USE ONLY

Reviewed By: \_\_\_\_\_

Date: \_\_\_\_\_

NOT FOR PUBLIC DISCLOSURE

13



Coordinates: Q-4

SITE MAP (Page 15 of 21)

EST#: 100905

Thomas Bros. Coordinates: 1268-B3

Business Name: SeaWorld San Diego

Date: 2/28/2019

Business Address: 500 Sea World Dr, San Diego, CA

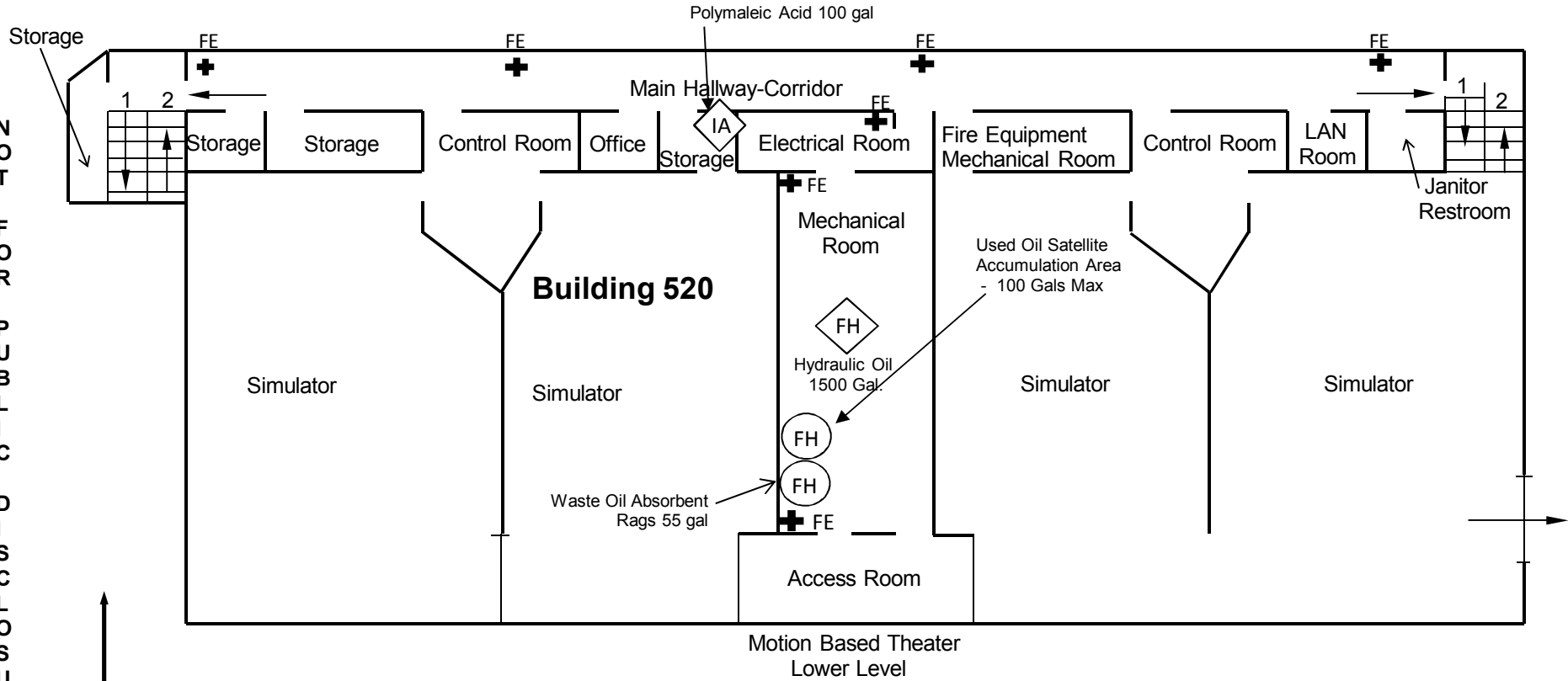
Zip Code: 92109

**FOR OFFICE USE ONLY**

Reviewed By: \_\_\_\_\_

Date: \_\_\_\_\_

NOT FOR PUBLIC DISCLOSURE



Coordinates: N-7

Thomas Bros. Coordinates: 1268-B3

Business Name: SeaWorld San Diego

Business Address: 500 Sea World Dr, San Diego, CA

SITE MAP (Page 16 of 21)

Date: 2/28/2019

Zip Code: 92109

E'S'#: 100905

FOR OFFICE USE ONLY

Reviewed By: \_\_\_\_\_

Date: \_\_\_\_\_

500 cf Helium used at Nautilus Amphitheater and Front of Park for Seasonal Summer Digerables

N O T F O R P U B L I C D I S C L O S U R E

[This page intentionally left blank -- Reserved]



Coordinates: R-4

Thomas Bros. Coordinates: 1268-B3

Business Name: SeaWorld San Diego

Business Address: 500 Sea World Dr, San Diego, CA

SITE MAP (Page 17 of 21)

Date: 2/28/2019

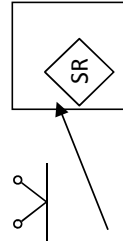
Zip Code: 92109

ESI#: 100905

FOR OFFICE USE ONLY

Reviewed By: \_\_\_\_\_

Date: \_\_\_\_\_



Motion Base Theater



Ozone Gas Generator  
(Toxic Gas Production)



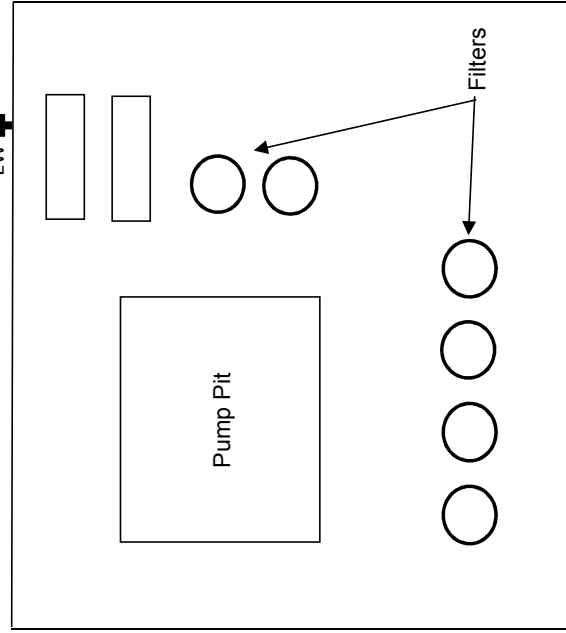

Building 522

Wild Arctic Exhibit

Aluminum Chlorohydrate  
55 gal



Spill Containment Berm



Coordinates: Q-4

Thomas Bros. Coordinates: 1268-B3

Business Name: SeaWorld San Diego

Business Address: 500 Sea World Dr, San Diego, CA

SITE MAP (Page 18 of 21)

Date: 2/28/2019

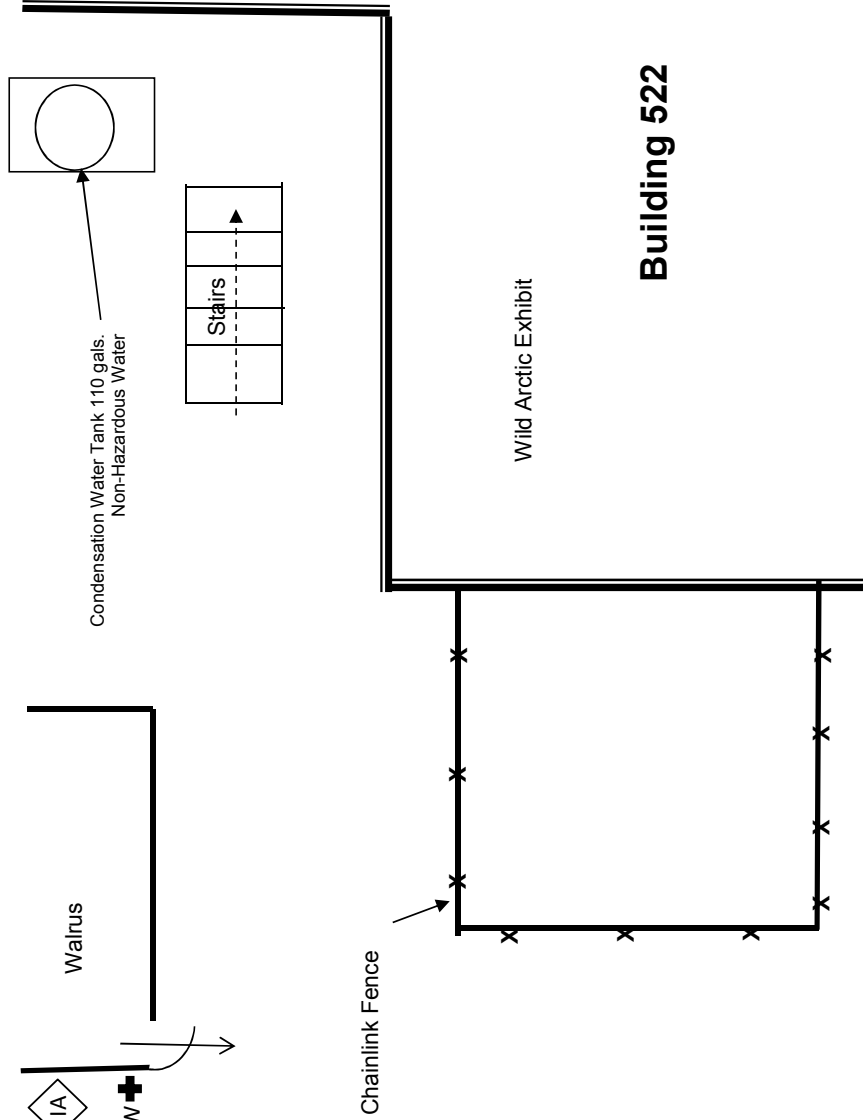
Zip Code: 92109

EST#: 100905

FOR OFFICE USE ONLY

Reviewed By: \_\_\_\_\_

Date: \_\_\_\_\_



N O T F O R P U B L I C D I S C L O S U R E

Coordinates: S-6

Thomas Bros. Coordinates: 1268-B3

Business Name: SeaWorld San Diego

Business Address: 500 Sea World Dr, San Diego, CA

SITE MAP (Page 19 of 21)

Date: 2/28/2019

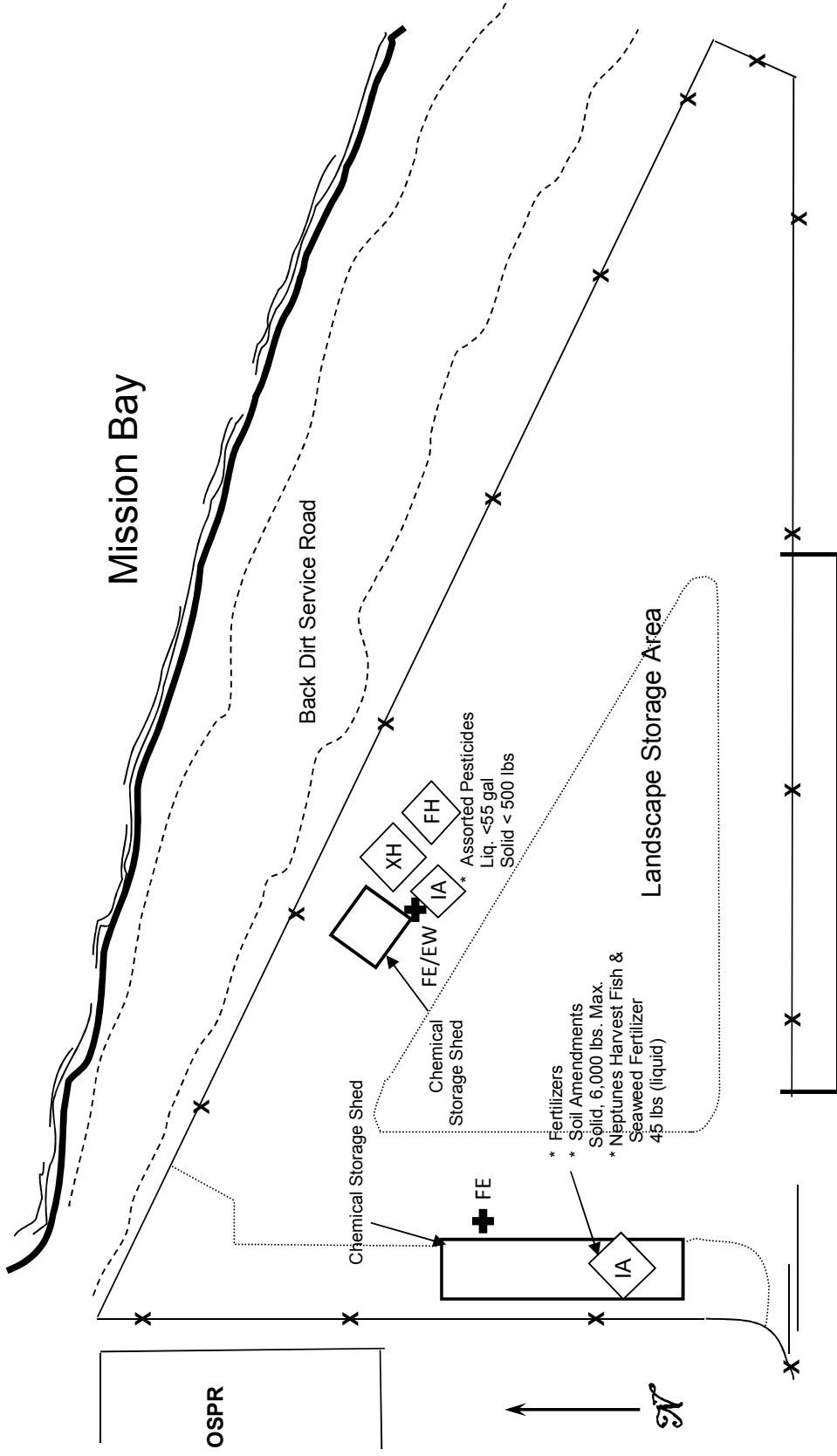
Zip Code: 92109

EST # 100905

FOR OFFICE USE ONLY

Reviewed By:

Date:



NOT FOR PUBLIC DISCLOSURE

Coordinates: Q-3

Thomas Bros. Coordinates: 1268-B3

Business Name: SeaWorld San Diego

Business Address: 500 Sea World Dr, San Diego, CA

SITE MAP (Page 20 of 21)

Date: 2/28/2019

Zip Code: 92109

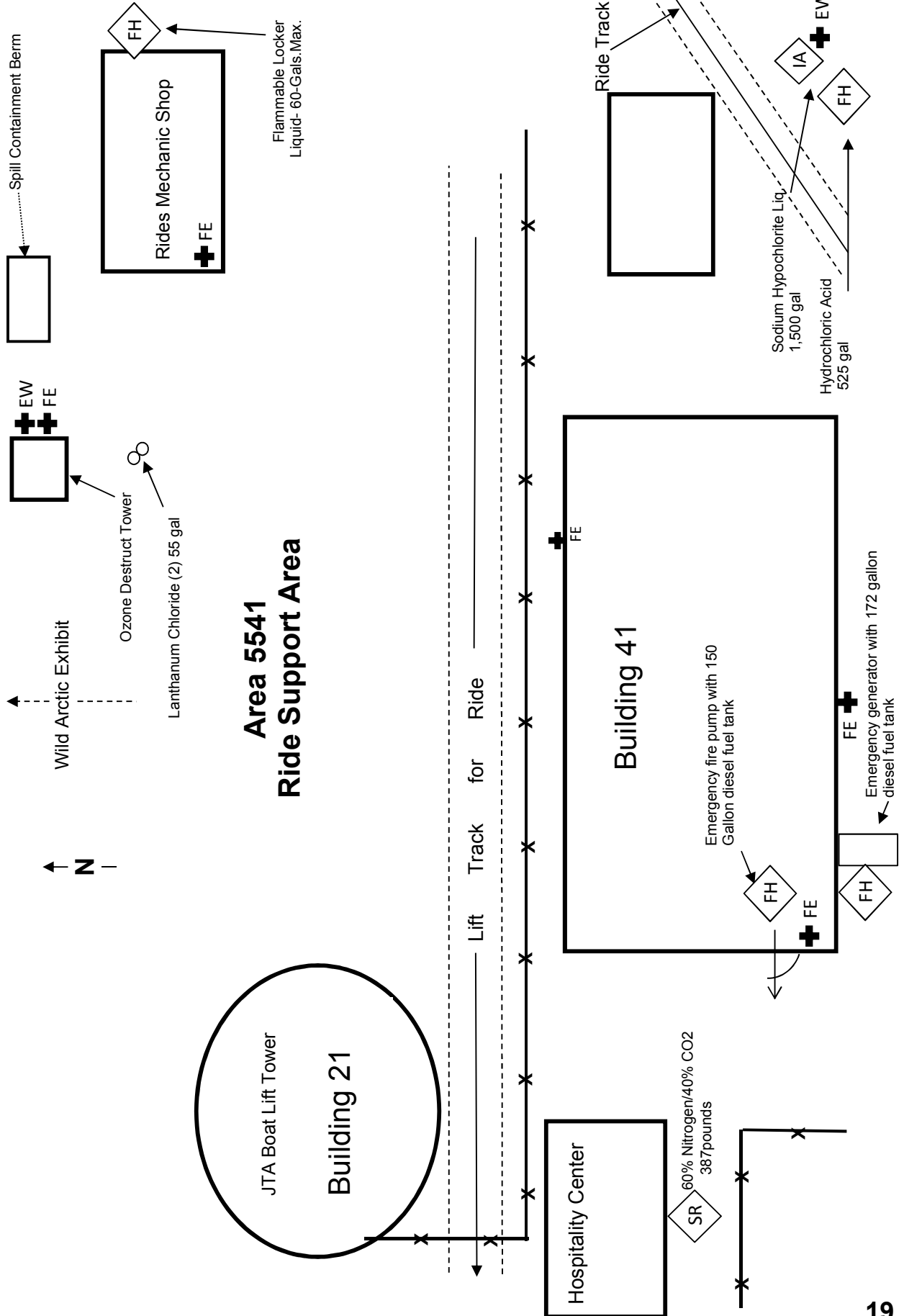
EST#100905 H # 100905

FOR OFFICE USE ONLY

Reviewed By:

Date:

NOT FOR PUBLIC DISCLOSURE



Coordinates: N-7

Thomas Bros. Coordinates: 1268-B3

Business Name: SeaWorld San Diego

Business Address: 500 Sea World Dr, San Diego, CA

SITE MAP (Page 21 of 21)

Date: 2/28/2019

Zip Code: 92109

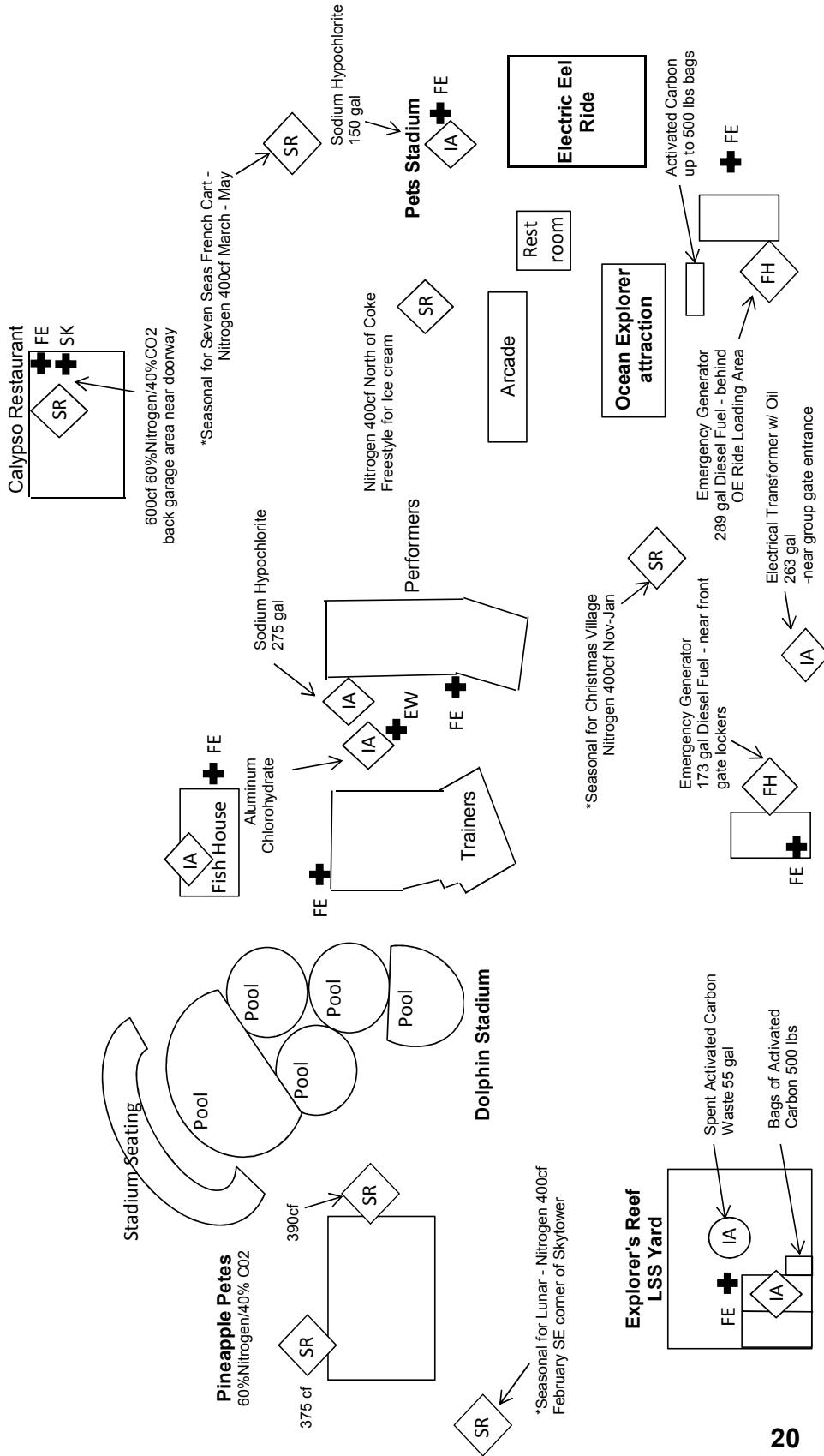
E/S1#: 100905

FOR OFFICE USE ONLY

Reviewed By:

Date:

NOT FOR PUBLIC DISCLOSURE



**CALIFORNIA ENVIRONMENTAL REPORTING SYSTEM (CERS)  
 CONSOLIDATED EMERGENCY RESPONSE / CONTINGENCY PLAN**

*Prior to completing this Plan, please refer to the INSTRUCTIONS FOR COMPLETING A CONSOLIDATED CONTINGENCY PLAN*

**A. FACILITY IDENTIFICATION AND OPERATIONS OVERVIEW**

FACILITY ID #	3 7 0 0 0 1 0 0 9 0 5	A1.	CERS ID #	10383472	A2.	DATE OF PLAN PREPARATION/REVISION (MM/DD/YYYY)	02/28/2019	A3.	
BUSINESS NAME (Same as Facility Name or DBA - Doing Business As)								A4.	
Sea World									
BUSINESS SITE ADDRESS								A5.	
500 Sea World Dr.									
BUSINESS SITE CITY					A6.	ZIP CODE	A7.		
San Diego					CA				
TYPE OF BUSINESS (e.g., Painting Contractor)				A8.	INCIDENTAL OPERATIONS (e.g., Fleet Maintenance)				A9.
Theme Park									
THIS PLAN COVERS CHEMICAL SPILLS, FIRES, AND EARTHQUAKES INVOLVING (Check all that apply):								A10.	
<input checked="" type="checkbox"/> 1. HAZARDOUS MATERIALS; <input checked="" type="checkbox"/> 2. HAZARDOUS WASTES									

**B. INTERNAL RESPONSE**

INTERNAL FACILITY EMERGENCY RESPONSE WILL OCCUR BY (Check all that apply):	B1.
<input checked="" type="checkbox"/> 1. CALLING PUBLIC EMERGENCY RESPONDERS (e.g., 9-1-1) <input checked="" type="checkbox"/> 2. CALLING HAZARDOUS WASTE CONTRACTOR <input checked="" type="checkbox"/> 3. ACTIVATING IN-HOUSE EMERGENCY RESPONSE TEAM	

**C. EMERGENCY COMMUNICATIONS, PHONE NUMBERS AND NOTIFICATIONS**

In the event of an emergency involving hazardous materials and/or hazardous waste, all facilities must IMMEDIATELY:

1. Notify facility personnel and evacuate if necessary in accordance with the Emergency Action Plan (Title 8 California Code of Regulations §3220);
2. Notify local emergency responders by calling 9-1-1;
3. Notify the local Unified Program Agency (UPA) at the phone number below; and
4. Notify the State Warning Center at (800) 852-7550.

Facilities that generate, treat, store or dispose of hazardous waste have additional responsibilities to notify and coordinate with other response agencies. Whenever there is an imminent or actual emergency situation such as an explosion, fire, or release, the Emergency Coordinator must follow the appropriate requirements for the category of facility and type of release involved:

1. Title 22 California Code of Regulations §66265.56. Emergency Procedures for generators of 1,000 kilograms or more of hazardous waste in any calendar month.
2. Title 22 California Code of Regulations §66265.196. Response to Leaks or Spills and Disposition of Leaking or Unfit-for-Use Tank Systems.
3. Title 40 Code of Federal Regulations §302.6. Notification requirements for a release of a hazardous substance equal to or greater than the reportable quantity.
4. Title 22 California Code of Regulations §66262.34(d)(2) and Title 40 Code of Federal Regulations §262.34(d)(5)(ii) for generators of less than 1000 kilograms of hazardous waste in any calendar month.

Following notification and before facility operations are resumed in areas of the facility affected by the incident, the Emergency Coordinator shall notify the local UPA and the local fire department's hazardous materials program, if necessary, that the facility is in compliance with requirements to:

1. Provide for proper storage and disposal of recovered waste, contaminated soil or surface water, or any other material that results from an explosion, fire, or release at the facility; and
2. Ensure that no material that is incompatible with the released material is transferred, stored, or disposed of in areas of the facility affected by the incident until cleanup procedures are completed.

EMERGENCY RESPONSE PHONE NUMBERS:	AMBULANCE, FIRE, POLICE AND CHP	9-1-1	
	CALIFORNIA STATE WARNING CENTER (CSWC)/CAL OES	(800) 852-7550	
	NATIONAL RESPONSE CENTER (NRC)	(800) 424-8802	
	POISON CONTROL CENTER	(800) 222-1222	
	LOCAL UNIFIED PROGRAM AGENCY (UPA)	(858) 505-6880	C1.
	OTHER (Specify): Emergency Response Clean up - Pacific Trans	(619) 441-1818	C2. C3.
NEAREST MEDICAL FACILITY / HOSPITAL NAME:	In house EMT/RNs / UCSD Hillcrest for all others	(858) 657-7000	C4. C5.

AGENCY NOTIFICATION PHONE NUMBERS:	CALIFORNIA DEPT. OF TOXIC SUBSTANCES CONTROL (DTSC)	(916) 255-3545	
	REGIONAL WATER QUALITY CONTROL BOARD (RWQCB)	(619) 516-1990	C6.
	U.S. ENVIRONMENTAL PROTECTION AGENCY (US EPA)	(800) 300-2193	
	CALIFORNIA DEPT. OF FISH AND WILDLIFE (CDFW)	(916) 358-2900	
	U.S. COAST GUARD (USCG)	(202) 267-2180	
	CAL OSHA	(916) 263-2800	
	CAL FIRE OFFICE OF THE STATE FIRE MARSHAL (OSFM)	(916) 323-7390	
	OTHER (Specify): Local OESSpillResponse-WaterBoard	(858) 822-8344	C7. C8.
	OTHER (Specify): SDGE	(800) 611-7343	C9. C10.





### G. EMERGENCY EQUIPMENT

Check the applicable boxes to list emergency response equipment available at the facility, identify the location(s) where the equipment is kept, and indicate the equipment's capability, if applicable.

TYPE	EQUIPMENT AVAILABLE <small>G1.</small>	LOCATION <small>G2.</small>	CAPABILITY <small>G3.</small>
<i>EXAMPLE</i>	<input checked="" type="checkbox"/> CHEMICAL PROTECTIVE GLOVES	<i>SPILL RESPONSE KIT</i>	<i>SINGLE USE, OIL RESISTANT ONLY</i>
<b>Safety and First Aid</b>	1. <input type="checkbox"/> CHEMICAL PROTECTIVE SUITS, APRONS, AND/OR VESTS		
	2. <input type="checkbox"/> CHEMICAL PROTECTIVE GLOVES		
	3. <input type="checkbox"/> CHEMICAL PROTECTIVE BOOTS		
	4. <input type="checkbox"/> SAFETY GLASSES, GOGGLES, AND FACE SHIELDS		
	5. <input type="checkbox"/> HARD HATS		
	6. <input type="checkbox"/> AIR-PURIFYING RESPIRATORS		Employee must be properly trained
	7. <input type="checkbox"/> SELF-CONTAINED BREATHING APPARATUS (SCBA)		Employee must be properly trained
	8. <input type="checkbox"/> FIRST AID KITS	See Site Map	
	9. <input type="checkbox"/> PLUMBED EYEWASH FOUNTAIN AND/OR SHOWER	See Site Map	
	10. <input type="checkbox"/> PORTABLE EYEWASH KITS AND/OR STATION		
	11. <input type="checkbox"/> OTHER		
<b>Fire Fighting</b>	12. <input type="checkbox"/> PORTABLE FIRE EXTINGUISHERS	See Site Map	
	13. <input type="checkbox"/> FIXED FIRE SUPPRESSION SYSTEMS AND/OR SPRINKLERS	See Site Map (Pages 3, 7, 11)	
	14. <input type="checkbox"/> FIRE ALARM BOXES		
	15. <input type="checkbox"/> OTHER		
<b>Spill Control and Clean-Up</b>	16. <input type="checkbox"/> ALL-IN-ONE SPILL KIT	See Site Map	
	17. <input type="checkbox"/> ABSORBENT MATERIAL		
	18. <input type="checkbox"/> CONTAINER FOR USED ABSORBENT		
	19. <input type="checkbox"/> BERM AND/OR DIKING EQUIPMENT		
	20. <input checked="" type="checkbox"/> BROOM		
	21. <input checked="" type="checkbox"/> SHOVEL		
	22. <input checked="" type="checkbox"/> VACUUM		
	23. <input type="checkbox"/> EXHAUST HOOD		
	24. <input type="checkbox"/> SUMP AND/OR HOLDING TANK		
	25. <input type="checkbox"/> CHEMICAL NEUTRALIZERS		
	26. <input type="checkbox"/> GAS CYLINDER LEAK REPAIR KIT		
	27. <input type="checkbox"/> SPILL OVERPACK DRUMS		
	28. <input type="checkbox"/> OTHER		
<b>Communications and Alarm Systems</b>	29. <input type="checkbox"/> TELEPHONES (e.g., Cellular)	Office	
	30. <input type="checkbox"/> INTERCOM AND/OR PA SYSTEM		
	31. <input type="checkbox"/> PORTABLE RADIOS		
	32. <input type="checkbox"/> AUTOMATIC ALARM CHEMICAL MONITORING EQUIPMENT		Only on Ozone for water treatment processes
<b>Other</b>	33. <input type="checkbox"/> OTHER		
	34. <input type="checkbox"/> OTHER		

## H. EARTHQUAKE VULNERABILITY

Identify areas of the facility that are vulnerable to hazardous materials releases due to seismic motion. These areas require immediate isolation and inspection.

VULNERABLE AREAS (Check all that apply): <span style="float: right;">H1.</span> <input type="checkbox"/> 1. HAZARDOUS MATERIALS AND/OR WASTE STORAGE AREAS <input type="checkbox"/> 2. PROCESS LINES AND PIPING <input type="checkbox"/> 3. LABORATORY <input type="checkbox"/> 4. WASTE TREATMENT AREA	LOCATIONS (c.g., Shop, outdoor shed, lab): <span style="float: right;">H2.</span> 1. See Site Map 3. See Site Map page 4 4. See Site Map page 7 and 8
---	--

Identify mechanical systems vulnerable to releases / spills due to earthquake-related motion. These systems require immediate isolation and inspection.

VULNERABLE SYSTEMS AND/OR EQUIPMENT (Check all that apply): <span style="float: right;">H3.</span> <input type="checkbox"/> 1. SHELVES, CABINETS AND/OR RACKS <input type="checkbox"/> 2. TANKS AND SHUT-OFF VALVES <input type="checkbox"/> 3. PORTABLE GAS CYLINDERS <input type="checkbox"/> 4. EMERGENCY SHUT-OFF AND/OR UTILITY VALVES <input type="checkbox"/> 5. SPRINKLER SYSTEMS <input type="checkbox"/> 6. STATIONARY PRESSURIZED CONTAINERS (c.g., Propane tank)	LOCATIONS: <span style="float: right;">H4.</span> 1. See Site Map 2. UST shut off across from main pump and top of dock at Marina 3. See Site Map 4. Located in HMBP 5. See Site Map 6. Propane tank in fleet parking lot
--	---

## I. EMPLOYEE TRAINING

Employee training is required for all employees and/or contractors handling hazardous materials and/or hazardous wastes during normal and/or emergency operations. Most facilities will need to submit a separate Training Plan. However, your CUPA may accept this section as the Training Plan for some small facilities. Employee training plans may include the following content:

- |  |  |
|--|--|
| <ul style="list-style-type: none"> <li>• Applicable laws and regulations;</li> <li>• Emergency response plans and procedures;</li> <li>• Safety Data Sheets;</li> <li>• Hazard communication related to health and safety;</li> <li>• Methods for safe handling of hazardous substances;</li> <li>• Hazards of materials and processes (e.g., fire, explosion, asphyxiation);</li> <li>• Hazard mitigation, prevention and abatement procedures;</li> <li>• Coordination of emergency response actions;</li> <li>• Notification procedures for local emergency responders, CUPA, Cal OES, and onsite personnel;</li> </ul> | <ul style="list-style-type: none"> <li>• Communication and alarm systems;</li> <li>• Personal protective equipment;</li> <li>• Use and maintenance of emergency response equipment and supplies (e.g. Fire extinguishers, respirators, spill control materials);</li> <li>• Decontamination procedures;</li> <li>• Evacuation procedures and evacuation staging locations;</li> <li>• Identification of facility areas, equipment, and systems vulnerable to earthquakes and other natural disasters.</li> <li>• OTHER (Specify):</li> </ul> |
|--|--|

Check the applicable boxes below to indicate how the employee training program is administered.

<input type="checkbox"/> 1. FORMAL CLASSROOM	<input type="checkbox"/> 2. VIDEOS	<input type="checkbox"/> 3. SAFETY MEETINGS	<input type="checkbox"/> 4. STUDY GUIDES / MANUALS	11.
<input type="checkbox"/> 5. OTHER (Specify): _____				12.
<input type="checkbox"/> 6. NOT APPLICABLE SINCE FACILITY HAS NO EMPLOYEES				
<input type="checkbox"/> 7. CHECK IF A SEPARATE EMPLOYEE TRAINING PLAN IS USED AND UPLOADED TO CERS AS A PDF DOCUMENT				13.
<input type="checkbox"/> 8. CHECK IF EMPLOYEE TRAINING IS COVERED BY THE ABOVE REFERENCED CONTENT AND OTHER DOCUMENTS ONSITE				14.

### EMPLOYEE TRAINING FREQUENCY AND RECORDKEEPING TRAINING MUST BE:

- Provided initially for new employees as soon as possible following the date of hire. New employees should not work in an unsupervised position that involves hazardous materials handling and/or hazardous waste management without proper training;
- Provided within six months from the date of hire for new employees at a large quantity generator;
- Ongoing and provided at least annually;
- Amended prior to a change in process or work assignment;
- Given upon modification to the Emergency Response/Contingency Plan.

**Large Quantity Generator Training:** Large quantity generators (1,000 kg or more) must retain written plan and documentation of employee training which includes:

- A written description of the type and amount of both initial and ongoing training that will be given to persons filling each job position having responsibility for hazardous waste management and/or emergency response.
- The name, job title and job description for each position at the facility related to hazardous waste management.
- Current employee training records must be retained until closure of the facility and former employee training records must be retained for at least three years after termination of employment.

**Small Quantity Generator Training:** Small quantity generators (less than 1,000 kg) must include basic hazardous waste management and emergency response procedures but a written employee training plan and training records are not required. In order to show that the facility has met the small quantity generator employee training requirement, an employee training plan and training records may be made available.

**Hazardous Materials Business Plan Training:** Businesses must provide initial and annual employee training that includes the content referenced above. The training may be based on the job position and training records must be made available for a period of at least three years.

## J. LIST OF ATTACHMENTS

Check one of the following:	J1.
<input type="checkbox"/> 1. NO ATTACHMENTS ARE REQUIRED; or	
<input type="checkbox"/> 2. THE FOLLOWING DOCUMENTS ARE ATTACHED:	J2.
Employee Training plan is an online system	

## **Appendix B: City of San Diego Information Bulletin 116**





City of San Diego  
Development Services  
1222 First Ave., MS-401  
San Diego, CA 92101

# Hazardous Materials Reporting Form

**FORM DS-165**

September 2018

All non-residential projects (except retaining walls, fences and similar projects) must have a completed Hazardous Materials Reporting Form at the time of project submittal. This information is used to determine the occupancy classification of the proposed structure(s) along with the fire and life safety protection systems and procedures required. For information regarding the completion of this form, see Information Bulletin 116.

**SECTION I: GENERAL INFORMATION**

Project Name: <b>SeaWorld Master Plan Update</b>	Project Number: <i>For City Use Only</i>
Tenant Name: <b>SeaWorld Parks and Entertainment</b>	Permit Number: <i>For City Use Only</i>
Job Address: <b>500 Sea World Dr. San Diego, CA 92109</b>	Building/Unit/Suite Number:
Project Contact Name: <b>Shari Sehlhorst</b>	Contact Phone Number: <b>619-226-3637</b>

**SECTION II: HAZARDOUS MATERIALS SUMMARY**

Will this project include the use, storage, or dispensing of any hazardous materials listed below?  NO or  YES

If the answer above is YES, check the box for the applicable hazardous materials classifications below and complete the Chemical Classifications Form and Summary Sheets contained in Section IV below.

<input type="checkbox"/> Aerosols	<input checked="" type="checkbox"/> Corrosives	<input checked="" type="checkbox"/> Flammable Solids	<input type="checkbox"/> Pyrophorics
<input checked="" type="checkbox"/> Combustible/Flammable Liquids	<input type="checkbox"/> Cryogenics (Inert or Oxidizing)	<input type="checkbox"/> Organic Peroxides	<input checked="" type="checkbox"/> Toxics/Highly Toxics
<input type="checkbox"/> Combustible Fibers	<input checked="" type="checkbox"/> Fireworks/Explosives	<input checked="" type="checkbox"/> Oxidizers	<input checked="" type="checkbox"/> Unstable Reactives
<input type="checkbox"/> Compressed Gases	<input checked="" type="checkbox"/> Flammable Gases	<input type="checkbox"/> Oxidizing Gases	<input checked="" type="checkbox"/> Water Reactives

**SECTION III: HAZARDOUS PROCESS SUMMARY**

Will this business perform any of the hazardous processes listed below?  NO or  YES

If the answer above is YES, check the box of the applicable hazardous materials processes below and complete the Chemical Classification Form and Summary Sheet (as necessary) contained in Section IV below. A Technical Report may be required for complex projects at the direction of the hazardous materials plan reviewer.

<input checked="" type="checkbox"/> Battery Storage	<input type="checkbox"/> Dry Cleaning	<input type="checkbox"/> Organic/Powder Coatings	<input type="checkbox"/> Semiconductor Fabrication
<input type="checkbox"/> Brewery/Distillery	<input type="checkbox"/> Dust-Producing Operations	<input type="checkbox"/> Plant Processing/Extraction	<input type="checkbox"/> Spray Finishing
<input type="checkbox"/> Dipping Operations	<input type="checkbox"/> Metal Plating	<input checked="" type="checkbox"/> Refrigeration Systems	<input checked="" type="checkbox"/> Welding/Cutting

**SECTION IV: HAZARDOUS MATERIALS CLASSIFICATION**

The classification of all chemicals stored and in use for this project is required in order to determine the requirements in the California Fire Code. Attached is a sample Chemical Classification Form. The hazardous materials submittal must include an inventory of all chemicals along with a summary sheet detailing the total amounts for each hazardous classification. Each building or control area must have a separate summary sheet.

**SECTION V: DECLARATION**

I declare under penalty of perjury that, to the best of my knowledge, the responses made herein are true and correct.

Shari Sehlhorst \_\_\_\_\_ [Signature] \_\_\_\_\_ 12/13/2019 \_\_\_\_\_  
 Name of Owner/Occupant (Authorized Agent) (circle one)      Signature      Date

For City Use Only: Staff Name: \_\_\_\_\_ Group H - \_\_\_\_\_ Occupancy \_\_\_\_\_ Control Area(s): \_\_\_\_\_

Project Address/Location: 500 SeaWorld Dr. San Diego, CA 92109

Project Number: (For City use only)

## CHEMICAL CLASSIFICATION SUMMARY TABLE

COMMON NAME	CHEMICAL NAME	% CONCENTRATION	CAS #	MATERIAL STATE (LIQUID/SOLID/GAS)	QUANTITY STORED	QUANTITY IN USE (OPEN/CLOSED)	LOCATION (STORAGE & USE)	CFC HAZARDOUS CLASSIFICATIONS
Silica Sand (Water filters)	Silica Sand		14808-60-7	Solid	50,000 tons	50,000 tons	Area 279, Building 235	Carcinogenicity, Acute Toxicity, Respiratory or skin sensitization, Irritant, Asphyxiant
Acetylene	Acetylene, C <sub>2</sub> H <sub>2</sub> , 99%, compressed gas	99%	74-86-2	Gas	1,050 cubic feet	600 cubic feet	Building 101	Flammable, Explosive, Toxic, Asphyxiant
Propane	Liquified petroleum compressed gas		74-98-6	Liquid	3,500 gallons	3,500 gallons	Southwest of Mechanical Maintenance Shop	Flammable, Explosive, Asphyxiant
Muriatic Acid	Hydrochloric acid	31%	7647-01-0	Liquid	1,150 gallons	1,150 gallons	Shamu Stadium	Oxidizer, Corrosive, Irritant
Qwik Dress/Tire detailer	Polydimethylsiloxane emulsion		63148-62-9	Liquid	55 gallons	1 gallon	Mechanical Maintenance Shop	Toxic, Irritant, Aspiration Hazard
Sulfuric Acid	Sulfuric Acid, H <sub>2</sub> SO <sub>4</sub>	36%	7664-93-9	Liquid	6,400 lbs	1,000 lbs	Area 279	Carcinogenicity, Irritant
Spray Nine	2-butoxyethanol Ethoxylated C9-C11 Alcohols	3% 3%	111-76-2 68439-46-3	Liquid	55 gallons	2 gallons	Mechanical Maintenance Shop	Toxic, Irritant
Liquid Pool Chlorine	Sodium Hypochlorite, NAOCL	13%	7681-52-9	Liquid	12,000 gallons	8,000 gallons	Treatment Plants, Mammal habitats, Storm Drain Conveyance Systems	Oxidizer, Corrosive, Toxic, Irritant
Waste Absorbent Pad with Formalin	Waste 352 Organic Solids (Other)			Solid	80 lbs	2 lbs	Building 137, Veterinary Lab	Flammable, Carcinogenicity, Toxic, Irritant
Unleaded Gasoline	Gasoline		8006-61-9	Liquid	11,000 gallons	1,000 gallons	West of building 137	Flammable, Carcinogenicity, Irritant

Clear Page 2

Project Address/Location: 500 SeaWorld Dr. San Diego, CA 92109

Project Number: (For City use only)

## CHEMICAL CLASSIFICATION SUMMARY TABLE

COMMON NAME	CHEMICAL NAME	% CONCENTRATION	CAS #	MATERIAL STATE (LIQUID/SOLID/GAS)	QUANTITY STORED	QUANTITY IN USE (OPEN/CLOSED)	LOCATION (STORAGE & USE)	CFC HAZARDOUS CLASSIFICATIONS
Waste Methanol Water Solution	Waste 343			Liquid	450 lbs		Pearl Factory Gift Shop	Flammable, Toxic, Irritant
Wax Eliminator	Ethylene Glycol N-Butyl Ether		111-76-2	Liquid	55 gallons	2 gallons	Mechanical Maintenance Shop, PQ Warehouse	Toxic, Irritant
Calcium Hypochlorite Acutab	Calcium Hypochlorite Calcium Chlorate Calcium Carbonate Calcium Hydroxide Magnesium	86% 1.9% 1.9% 1.9% 0.18%	778-54-3 10137-74-3 471-34-1 1305-82-0 7439-95-4	Solid	1,000 lbs	500 lbs	East Wastewater Treatment	Oxidizer, Corrosive, Irritant
Acid, Trident 6026 (Water Treatment)	Hydroxyethylidene Diphosphonic		2809-21-4	Liquid	600 gallons	30 gallons	Penguin Encounter	Corrosive, Toxic, Irritant
Sodium Thiosulfate	Sodium Thiosulfate		10102-17-7	Solid	2,500 lbs	1,500 lbs	North/South of building 136 East Wastewater Treatment	Explosive, Self-reactive
Waste - Paint Liquids	Waste 461 Paint			Liquid	280 gallons	1 gallon	Building 101, 115	Flammable, Toxic, Irritant,
Diesel Fuel	Diesel Fuel		68476-34-6	Liquid	2,000 gallons	1,160 gallons	Building 259, Sea Turtle Exhibit	Flammable, Toxic, Carcinogenic, Irritant,
Sodium Sulfite	Sodium Sulfite, 25% solution	25%	7757-83-7	Liquid	5,100 gallons	2,500 gallons	East Wastewater Treatment	Toxic, Irritant
Ethanol, Foodservice Joy	Ethanol		64-17-5	Liquid	500 gallons	80 gallons	Culinary Warehouse	Flammable, Toxic, Irritant
Sterno Canned Cooking Fuel	Ethanol t-Butanol	67% 0.90%	64-17-5 75-65-0	Liquid	2,000 gallons	1,000 gallons	West of Warehouse Storage	Flammable, Toxic

Clear Page 2

Project Address/Location: 500 SeaWorld Dr. San Diego, CA 92109

Project Number: (For City use only)

## CHEMICAL CLASSIFICATION SUMMARY TABLE

COMMON NAME	CHEMICAL NAME	% CONCENTRATION	CAS #	MATERIAL STATE (LIQUID/SOLID/GAS)	QUANTITY STORED	QUANTITY IN USE (OPEN/CLOSED)	LOCATION (STORAGE & USE)	CFC HAZARDOUS CLASSIFICATIONS
Kendall Motor Oils Various Weights	Lubricant Base (Petroleum) Additives	70% 30%		Liquid	350 gallons	40 gallons	Building 115	Toxic, Irritant
Waste Sharps	Waste 902 Infectious Waste			Solid	10 lbs		Veterinary Lab, Medical Services, Park Restrooms	Toxic
Fullsan	Nonyl Phenol Polyethylene Glycol Ether Fullliquid Quarterns		9016-45-9	Liquid	220 gallons	55 gallons	Building 122, 136, 522	
Assorted Urethanes	Acetone 2,4-Pentanedione	89%	67-64-1 123-54-6	Liquid	170 gallons	85 gallons	Paint Shop in building 459	Flammable, Carcinogenic, Toxic, Irritant
Red-e-crete, Portland Cement	Sand, Silica, Quartz Portland Cement Lime Pulverized Limestone	50% 30% 10% 10%	14808-60-7 65997-15-1 01305-62-0 01317-65-3	Solid	1,300 lbs	400 lbs	Paint Shop exterior shed	Carcinogenic, Irritant, Toxic
Latex Paint	Ethylene Glycol Quartz Cristobalite Titanium Dioxide Zinc Oxide	2% 10% 1% 14% 2%	107-21-1 14808-60-7 14484-48-1 13463-67-7 1314-13-2	Liquid	700 gallons	700 gallons	Paint Shop in building 459	Carcinogenic
Ozzyjuice SW-3 Truck Degreasing Solin	Proprietary microbial organisms			Liquid	100 gallons	5 gallons	Mechanical Maintenance Shop, Ride Shops, Water Quality Shops	Toxic, Irritant
Mission Oven Cleaner	2-Butoxy Ethanol Sodium Hydroxide		111-76-2 1310-73-2	Liquid	260 gallons	75 gallons	Culinary Restaurants, Locals	Toxic, Irritant
Lanthanum Chloride			10099-58-8	Solid	110 gallons		Journey to Atlantis Ride	Toxic, Corrosive, Irritant
Show-n-go car soap	Surfactant			Liquid	55 gallons	40 gallons	Building 115	Irritant

Clear Page 2

Project Address/Location: 500 SeaWorld Dr. San Diego, CA 92109

Project Number: (For City use only)

## CHEMICAL CLASSIFICATION SUMMARY TABLE

COMMON NAME	CHEMICAL NAME	% CONCENTRATION	CAS #	MATERIAL STATE (LIQUID/SOLID/GAS)	QUANTITY STORED	QUANTITY IN USE (OPEN/CLOSED)	LOCATION (STORAGE & USE)	CFC HAZARDOUS CLASSIFICATIONS
Paint-Assorted Enamels and Acrylics	2-Methoxyethylpropanol Calcium Carbonate	4% 17%	34590-94-8 471-34-1	Liquid	100 gallons	50 gallons	Paint Shop building 459	Flammable, Toxic, Irritant
Dexron II Automatic Transmission Fluid	Petroleum, Solvent Refined Light Paraffinic Distillate Petroleum, Solvent Refined Heavy Paraffinic Distillate Anti-Oxidant, Anti-Wear Dispersant Viscosity Improver Dye	87% 87% 10% 4% 1%	64741-89-5 84741-88-4 989544-87-4 989930-13-2 989915-93-4	Liquid	95 gallons	40 gallons	Mechanical Maintenance Shop	Irritant
Waste, Gas, Diesel, LPG	Waste 331, Off-spec, Aged, Surplus Organics			Liquid	100 gallons		Building 115	Flammable, Carcinogenic, Toxic, Irritant
Bubble Master 2000 Premium Fluid	Surfactant Bubble Master			Liquid	440 gallons	440 gallons	West of Warehouse Storage	Irritant
Clean by Peroxy	Alcohol ethoxylate Hydrogen Peroxide Quaternary Amine Fragrance	5% 5% 5% 0.9%	34398-01-1 7722-84-1 68478-94-4 proprietary	Liquid	75 gallons	40 gallons	West of Warehouse Storage	Irritant
Waste Red Bag	Waste 901 Infectious Waste			Solid	10 lbs		Medical Services, Veterinary Lab	Toxic
Carbon Dioxide, Compressed Gas	CO2	99%	124-38-9	Gas	6,250 cubic feet	1,200 cubic feet	Warehouse Storage	Explosive, Irritant, Asphyxiant
Hydraulic Oil	Motor Oil, Hydraulic Oil		8002-05-9	Liquid	3,845 gallons	2,845 gallons	Building 520	Irritant
Polymaleic Acid	(Z)-2-Butenedioic Acid Homopolymer		26099-09-2	Liquid	Liquid		Building 259 Area 279 Building 520	Corrosive, Irritant
Waste Rags Contaminated with Solvent	Waste 352 Organic Solids (Other)			Solid	450 lbs		Building 101 - West End	Flammable, Toxic, Irritant

Clear Page 2



Project Address/Location: 500 SeaWorld Dr. San Diego, CA 92109

Project Number: (For City use only)

## CHEMICAL CLASSIFICATION SUMMARY TABLE

COMMON NAME	CHEMICAL NAME	% CONCENTRATION	CAS #	MATERIAL STATE (LIQUID/SOLID/GAS)	QUANTITY STORED	QUANTITY IN USE (OPEN/CLOSED)	LOCATION (STORAGE & USE)	CFC HAZARDOUS CLASSIFICATIONS
Ethylene Glycol	ETHYLENE GLYCOL		107-21-1	Liquid	80 gallons	30 gallons	Mechanical Maintenance Shop	Toxic
Waste Paint Chips and Paint booth Filters	Waste 181 Inorganic Solid Waste			Solid	297 gallons	2 gallons	Building 115, 101	Flammable, Carcinogenic, Toxic, Irritant
Waste Oily Absorbent	Waste 352 Organic Solids			Solid	587 lbs	400 lbs	Building 520	Toxic, Irritant
Argon Gas	Argon Gas		7440-37-1	Gas	1,400 cubic feet	700 cubic feet	Building 101	Gas under pressure, Irritant, Asphyxiant
Propylene Glycol	Propylene Glycol		57-55-6	Liquid	100 gallons	55 gallons	Mechanical Maintenance Shop	Toxic, Irritant
Soda Ash	Sodium Bicarbonate		144-55-8	Solid	4,000 lbs	2,000 lbs	East Otter, Penguin Encounter	Toxic, Irritant
Disinfectant Bleach, Clorox	Sodium Hypochlorite, NaOCl	5%	7681-52-9	Liquid	560 gallons	220 gallons	Warehouse Storage	Oxidizer, Toxic, Irritant
Lead	Lead		7439-92-1	Solid	1,500 lbs	1,500 lbs	Building 101	Carcinogenic, Toxic, Combustible Dust, Irritant
Diesel Fuel	Diesel		68476-34-6	Liquid	2,000 gallons		Explorer's Reef LSS Yard Shamu Stadium	Flammable, Carcinogenic, Toxic, Irritant
Activated Carbon	Activated Carbon	100%	7440-44-0	Solid	14,000 lbs	14,000 lbs	Building 452-Outdoor Storage area Explorer's Reef LSS Yard Ocean Explorer	Irritant

Clear Page 2

Project Address/Location: 500 SeaWorld Dr. San Diego, CA 92109

Project Number: (For City use only)

## CHEMICAL CLASSIFICATION SUMMARY TABLE

COMMON NAME	CHEMICAL NAME	% CONCENTRATION	CAS #	MATERIAL STATE (LIQUID/SOLID/GAS)	QUANTITY STORED	QUANTITY IN USE (OPEN/CLOSED)	LOCATION (STORAGE & USE)	CFC HAZARDOUS CLASSIFICATIONS
Underground Tank 100905 T001	Regular Unleaded		684-76-346	Liquid	10,000 gallons	9,000 gallons	West of building 137	Flammable, Carcinogenic, Irritant
Waste 311 Pharmaceutical Waste	Waste 311 Pharmaceutical Waste			Solid	15 lbs		Building 137	HNOC
Iron	95% Galvanized Steel	95%	7439-89-6	Solid	500 lbs	500 lbs	Building 101	Carcinogenic, Irritant
Snapshot 2.5 TG Herbicide	Isoxaben Trifluralin Clays, Fuller's earth Silica, crystalline (quartz) Balance	0.5% 2% 78.5% 0.9% 2.4%	82558-50-7 1582-09-8 8031-18-3 14808-60-7	Solid	500 lbs		Landscape Storage area	Carcinogenic, Toxic
Table Salt	Sodium Chloride, NaCl	98%	7647-14-5	Solid	11,000 lbs	6,000 lbs	Ocean Explorer	Irritant
Waste Aerosols	Waste 331			Solid	300 lbs		Building 115	Flammable, Gas under pressure, explosive, self-reactive, carcinogenic, Toxic, Irritant
Charcoal	Charcoal		16291-96-6	Solid	2,500 lbs	2,500 lbs	Culinary Warehouse	Flammable
Fertilizer, Turf Gold	UREA MONOAMMONIUM PHOSPHATE POTASSIUM CHLORIDE SULFUR WAX		57-13-6 7722-76-1 7447-40-7 7704-34-9 64771-72-8	Solid	2,000 lbs	500 lbs	Landscape Storage area	Irritant
Nitra King 19-4-4	Ammonia Nitrate Fertilizer		6484-52-2	Solid	1,000 lbs	300 lbs	Landscape Storage area	Irritant, Toxic
Wrought Aluminum Alloy	Aluminum 92%	92%	7429-90-5	Solid	500 lbs	250 lbs	Building 101	Combustible Dust, Carcinogenic, Irritant

Clear Page 2

Project Address/Location: 500 SeaWorld Dr. San Diego, CA 92109

Project Number: (For City use only)

## CHEMICAL CLASSIFICATION SUMMARY TABLE

COMMON NAME	CHEMICAL NAME	% CONCENTRATION	CAS #	MATERIAL STATE (LIQUID/SOLID/GAS)	QUANTITY STORED	QUANTITY IN USE (OPEN/CLOSED)	LOCATION (STORAGE & USE)	CFC HAZARDOUS CLASSIFICATIONS
Manganese	13% Stainless Steel	13%	7439-96-5	Solid	500 lbs	500 lbs	Building 101	Carcinogenic
Oxygen, Compressed gas	O2	99%	7782-44-7	Gas	6,000 cubic feet	2,875 cubic feet	Building 137, 136	Flammable, Gas under pressure, Explosive, Oxidizer
Nickel	46% Nickel Steel	46%	7440-02-0	Solid	500 lbs	500 lbs	Building 101	Carcinogenic
Freon R-123	Freon R-123		306-83-2	Gas	2,500 lbs	1,870 lbs	Building 103	Toxic
Lacquer Thinner and Rags	Waste 212 Oxygenated Solvents and Solids			Liquid	15 gallons	5 gallons	Southwest Corner of building 101	Flammable, Toxic, Irritant
Waste Pathology	Waste 903		39515-41-8	Solid	40 lbs		Veterinary Lab, Building 137	Flammable, Carcinogenic, Toxic, Irritant
Waste Motor Oil	VARIOUS LUBRICATING BASE OILS ADDITIVE PACKAGE, INCLUDING ZINC ALKYL DITHIOPHOSPHATE	85% 15% 2%	6474X-XX-X Mixture 68649-42-3	Liquid	170 gallons	55 gallons	Building 520	Flammable, Toxic, Irritant
Waste Fuel and Oil Filters				Solids	20 lbs	10 lbs	Mechanical Maintenance Shop	Flammable, Carcinogenic, Toxic, Irritant
Aluminum Chlorohydrate	Aluminum Sulfate		12042-91-0	Liquid	2,000 gallons	1,350 gallons	Building 522, south of Fish House Shamu Stadium	Toxic, Irritant
Solid Detergent	Sodium Carbonate, 48% Solid Fusion	48%	497-19-8	Solid	750 lbs	500 lbs	Warehouse Storage	Toxic, Irritant

Clear Page 2

Project Address/Location: 500 SeaWorld Dr. San Diego, CA 92109

Project Number: (For City use only)

## CHEMICAL CLASSIFICATION SUMMARY TABLE

COMMON NAME	CHEMICAL NAME	% CONCENTRATION	CAS #	MATERIAL STATE (LIQUID/SOLID/GAS)	QUANTITY STORED	QUANTITY IN USE (OPEN/CLOSED)	LOCATION (STORAGE & USE)	CFC HAZARDOUS CLASSIFICATIONS
Natural Fine and Coarse Aggregate	Silicon Sand (Aquarium)		14808-60-7	Solid	5,000 lbs	1,400 lbs	Ocean Explorers	Carcinogenic
Silicon Dioxide			14808-60-7	Solid	2,600 lbs	1,000 lbs	South of Landscape Storage	Carcinogenic, Toxic
Nitrogen - Food Grade for Popcorn	Nitrogen		7727-37-9	Gas	3,635 cubic feet	3,635 cubic feet	Seven seas French Arctic Area	Gas under pressure, Irritant, Asphyxiant
Culinary Dewars	Liquid Nitrogen Carbon Dioxide	60% 40%	7727-37-9 124-38-9	Gas	4,000 cubic feet	4,000 cubic feet	Culinary Beer Locations	Flammable, Gas under pressure, Explosive, Irritant, Asphyxiant
Waste - Decalcifying Solution	Water Hydrochloric Acid	97% 3%	7732-18-5 7647-01-0	Liquid	5 gallons	5 gallons	Veterinary Lab	Toxic
Waste - Gram Stain	isopropanol methanol ethanol C.I. Basic Violet 3 potassium iodide	75% 2% 2% 0.5% 3%	67-63-0 67-56-1 64-17-5 548-62-9 7681-11-0	Liquid	2.5 gallons	2.5 gallons	Veterinary Lab	Flammable, Toxic, Irritant
Waste - Ethylene Glycol	Ethylene glycol Diethylene glycol Dipotassium phosphate	95% 4% 1%	107-21-1 111-46-6 7758-11-4	Liquid	55 gallons	55 gallons	Energy Systems	Flammable, Irritant
Waste - Activated Carbon			7440-44-0	Solid	350 lbs	55 lbs	Explorers Reef LSS Yard	Flammable, Irritant
Waste - ExCell Plus	Glyoxal Ethenediol Ethanol	25% 10% 10%	107-22-2 107-21-1 64-17-5	Liquid	15 gallons	5 gallons	Laboratory	Flammable, Carcinogenic, Toxic, Irritant
Caustic Soda	Sodium Hydroxide Water	25% 75%	1310-73-2 7732-18-5	Liquid	275 gallons	275 gallons	Shamu Stadium	Corrosive, Toxic, Irritant

Clear Page 2

Project Address/Location: 500 SeaWorld Dr. San Diego, CA 92109

Project Number: (For City use only)

**CHEMICAL CLASSIFICATION SUMMARY TABLE**

COMMON NAME	CHEMICAL NAME	% CONCENTRATION	CAS #	MATERIAL STATE (LIQUID/SOLID/GAS)	QUANTITY STORED	QUANTITY IN USE (OPEN/CLOSED)	LOCATION (STORAGE & USE)	CFC HAZARDOUS CLASSIFICATIONS
X-Cote 43-0-0	Urea Sulfur Polymer Coating Wax (paraffins-petroleum)		57-13-6 7704-34-9 84771-72-8	Solid	2,000 lbs	50 lbs	Landscape Nursery Yard	Irritant
Chlorodifluoromethane	Chlorodifluoromethane (R-22)		75-45-6	Gas	1,500 cubic feet	1,000 cubic feet	Energy Systems Cogen Building	Gas under pressure, Explosive
Neptune's Harvest	Neptune's Harvest Hydrolyzed Fish 2-4-1			Liquid	45 lbs		Landscape Storage area	Toxic

Clear Page 2

## **Appendix C: Environmental Data Resources Report**

**SeaWorld**

500 SeaWorld Dr  
San Diego, CA 92109

Inquiry Number: 5775389.2s  
September 03, 2019

**The EDR Radius Map™ Report with GeoCheck®**



6 Armstrong Road, 4th floor  
Shelton, CT 06484  
Toll Free: 800.352.0050  
[www.edrnet.com](http://www.edrnet.com)

# TABLE OF CONTENTS

<u>SECTION</u>	<u>PAGE</u>
Executive Summary .....	ES1
Overview Map .....	2
Detail Map .....	3
Map Findings Summary .....	4
Map Findings .....	8
Orphan Summary .....	852
Government Records Searched/Data Currency Tracking .....	GR-1
 <b><u>GEOCHECK ADDENDUM</u></b>	
Physical Setting Source Addendum .....	A-1
Physical Setting Source Summary .....	A-2
Physical Setting SSURGO Soil Map .....	A-5
Physical Setting Source Map .....	A-7
Physical Setting Source Map Findings .....	A-9
Physical Setting Source Records Searched .....	PSGR-1

***Thank you for your business.***  
 Please contact EDR at 1-800-352-0050  
 with any questions or comments.

### Disclaimer - Copyright and Trademark Notice

This Report contains certain information obtained from a variety of public and other sources reasonably available to Environmental Data Resources, Inc. It cannot be concluded from this Report that coverage information for the target and surrounding properties does not exist from other sources. **NO WARRANTY EXPRESSED OR IMPLIED, IS MADE WHATSOEVER IN CONNECTION WITH THIS REPORT. ENVIRONMENTAL DATA RESOURCES, INC. SPECIFICALLY DISCLAIMS THE MAKING OF ANY SUCH WARRANTIES, INCLUDING WITHOUT LIMITATION, MERCHANTABILITY OR FITNESS FOR A PARTICULAR USE OR PURPOSE. ALL RISK IS ASSUMED BY THE USER. IN NO EVENT SHALL ENVIRONMENTAL DATA RESOURCES, INC. BE LIABLE TO ANYONE, WHETHER ARISING OUT OF ERRORS OR OMISSIONS, NEGLIGENCE, ACCIDENT OR ANY OTHER CAUSE, FOR ANY LOSS OF DAMAGE, INCLUDING, WITHOUT LIMITATION, SPECIAL, INCIDENTAL, CONSEQUENTIAL, OR EXEMPLARY DAMAGES. ANY LIABILITY ON THE PART OF ENVIRONMENTAL DATA RESOURCES, INC. IS STRICTLY LIMITED TO A REFUND OF THE AMOUNT PAID FOR THIS REPORT.** Purchaser accepts this Report "AS IS". Any analyses, estimates, ratings, environmental risk levels or risk codes provided in this Report are provided for illustrative purposes only, and are not intended to provide, nor should they be interpreted as providing any facts regarding, or prediction or forecast of, any environmental risk for any property. Only a Phase I Environmental Site Assessment performed by an environmental professional can provide information regarding the environmental risk for any property. Additionally, the information provided in this Report is not to be construed as legal advice.

Copyright 2019 by Environmental Data Resources, Inc. All rights reserved. Reproduction in any media or format, in whole or in part, of any report or map of Environmental Data Resources, Inc., or its affiliates, is prohibited without prior written permission. EDR and its logos (including Sanborn and Sanborn Map) are trademarks of Environmental Data Resources, Inc. or its affiliates. All other trademarks used herein are the property of their respective owners.



## EXECUTIVE SUMMARY

A search of available environmental records was conducted by Environmental Data Resources, Inc (EDR). The report was designed to assist parties seeking to meet the search requirements of EPA's Standards and Practices for All Appropriate Inquiries (40 CFR Part 312), the ASTM Standard Practice for Environmental Site Assessments (E 1527-13), the ASTM Standard Practice for Environmental Site Assessments for Forestland or Rural Property (E 2247-16), the ASTM Standard Practice for Limited Environmental Due Diligence: Transaction Screen Process (E 1528-14) or custom requirements developed for the evaluation of environmental risk associated with a parcel of real estate.

### TARGET PROPERTY INFORMATION

#### ADDRESS

500 SEAWORLD DR  
SAN DIEGO, CA 92109

#### COORDINATES

Latitude (North): 32.7648410 - 32° 45' 53.42"  
Longitude (West): 117.2256960 - 117° 13' 32.50"  
Universal Transverse Mercator: Zone 11  
UTM X (Meters): 478860.2  
UTM Y (Meters): 3625050.0  
Elevation: 19 ft. above sea level

### USGS TOPOGRAPHIC MAP ASSOCIATED WITH TARGET PROPERTY

Target Property Map: 5622824 LA JOLLA, CA  
Version Date: 2012

South Map: 5622832 POINT LOMA, CA  
Version Date: 2012

Southwest Map: 5622850 POINT LOMA OE W, CA  
Version Date: 2012

Northwest Map: 5622840 LA JOLLA OE W, CA  
Version Date: 2012

### AERIAL PHOTOGRAPHY IN THIS REPORT

Portions of Photo from: 20140603  
Source: USDA

MAPPED SITES SUMMARY

Target Property Address:  
500 SEAWORLD DR  
SAN DIEGO, CA 92109

Click on Map ID to see full detail.

MAP ID	SITE NAME	ADDRESS	DATABASE ACRONYMS	RELATIVE ELEVATION	DIST (ft. & mi.) DIRECTION
<a href="#">A1</a>	SEA WORLD PKING LOT	500 SEA WORLD DR	CIWQS		TP
<a href="#">A2</a>	SEAWORLDNA SAN DIEGO	500 SEAWORLD	FINDS		TP
<a href="#">A3</a>	SEA WORLD INC	500 SEA WORLD DR	EMI, CERS		TP
<a href="#">A4</a>	SEAWORLD, SAN DIEGO	500 SEAWORLD DRIVE	ENF, WDS, CIWQS		TP
<a href="#">A5</a>	SEA WORLD	500 SEA WORLD DR	RGA LUST		TP
<a href="#">A6</a>	SEA WORLD SAN DIEGO	500 SEA WORLD DRIVE	NPDES, CIWQS		TP
<a href="#">A7</a>	SEA WORLD	500 SEA WORLD DR	SAN DIEGO CO. SAM, CPS-SLIC, UST, San Diego Co....		TP
<a href="#">A8</a>	SEAWORLD SAN DIEGO E	500 SEA WORLD DR	CIWQS		TP
<a href="#">A9</a>	12 KVA CIRCUIT EXTEN	500 SEA WORLD DR	CIWQS		TP
<a href="#">A10</a>	SEAWORLD - FIREWORKS	500 SEAWORLD	CERS		TP
<a href="#">A11</a>		500 SEAWORLD DR., SL	CHMIRS		TP
<a href="#">A12</a>		500 SEAWORLD DR	ERNS		TP
<a href="#">A13</a>		500 SEA WORLD DR.	CHMIRS		TP
<a href="#">A14</a>	ANTONIO E AUSTIN	500 SEAWORLD DR	PEST LIC		TP
<a href="#">A15</a>		500 SEAWORLD DR	ERNS		TP
<a href="#">A16</a>	SEAWORLD SAN DIEGO	500 SEA WORLD DRIVE	RCRA-LQG, FINDS		TP
<a href="#">A17</a>		500 SEA WORLD DR	ERNS		TP
<a href="#">A18</a>	SEA WORLD SAN DIEGO	500 SEA WORLD	CERS		TP
<a href="#">A19</a>	SEAWORLD - FIREWORKS	500 SEAWORLD	FINDS		TP
<a href="#">A20</a>	SEA WORLD SAN DIEGO	500 SEA WORLD	FINDS		TP
<a href="#">A21</a>	SEA WORLD SAN DIEGO	500 SEA WORLD DRIVE	NPDES, CIWQS		TP
<a href="#">A22</a>	AFISHN SEA CF# 11167	500 SEA WORLD DR SLI	HAZNET		TP
<a href="#">A23</a>	LEON RAYMOND HUBBARD	500 SEA WORLD DRIVE	ECHO		TP
<a href="#">A24</a>	SEAWORLD, SAN DIEGO	500 SEAWORLD DRIVE	CHMIRS, NPDES, CIWQS		TP
<a href="#">A25</a>	SEAWORLD, SAN DIEGO	500 SEAWORLD	CERS		TP
<a href="#">A26</a>		500 SEA WORLD DRIVE	CHMIRS		TP
<a href="#">A27</a>	AT&T MOBILITY - TIN	500 SEA WORLD DR	FINDS		TP
<a href="#">A28</a>	SEAWORLD SAN DIEGO 2	500 SEA WORLD DRIVE	CERS		TP
<a href="#">A29</a>	INGRID GAASBEEK	500 SEA WORLD DR	PEST LIC		TP
<a href="#">A30</a>	PCL CONSTRUCTION SER	500 SEA WORLD DR	HAZNET		TP
<a href="#">A31</a>	SEA WORLD, SAN DIEGO	500 SEAWORLD DRIVE	ICIS, FINDS, ECHO		TP
<a href="#">A32</a>		500 SEAWORLD DR	ERNS		TP
<a href="#">A33</a>		500 SEA WORLD DR.	ERNS		TP
<a href="#">A34</a>	2004 EXPANSION	500 SEA WORLD DR	CIWQS		TP
<a href="#">A35</a>	BIKE & PEDESTRIAN PA	500 SEA WORLD DR	CIWQS		TP
<a href="#">36</a>		SEA WORLD OFF RAMP	CHMIRS	Lower	1 ft.
<a href="#">B37</a>	HUBBS-SEA WORLD INST	2595 INGRAHAM STREET	San Diego Co. HMMD, CERS HAZ WASTE, ENF, CERS	Lower	1 ft.
<a href="#">B38</a>	HUBBS-SEA WORLDNA MI	2595 INGRAHAM	FINDS	Lower	1 ft.
<a href="#">B39</a>	HUBBS-SEA WORLD INST	2595 INGRAHAM	CERS	Lower	1 ft.

MAPPED SITES SUMMARY

Target Property Address:  
500 SEAWORLD DR  
SAN DIEGO, CA 92109

Click on Map ID to see full detail.

MAP ID	SITE NAME	ADDRESS	DATABASE ACRONYMS	RELATIVE ELEVATION	DIST (ft. & mi.)
<a href="#">B40</a>	HUBBS-SEA WORLD RESE	2595 INGRAHAM STREET	FINDS, ECHO	Lower	1 ft.
<a href="#">B41</a>	HUBBS-SEA WORLD MISS	2595 INGRAHAM STREET	WDS	Lower	1 ft.
<a href="#">B42</a>	HUBBS-SEA WORLD RESE	2595 INGRAHAM ST	FINDS	Lower	1 ft.
<a href="#">B43</a>	HUBBS-SEA WORLD RESE	2595 INGRAHAM STREET	HAZNET	Lower	1 ft.
<a href="#">B44</a>	HUBBS-SEA WORLD RESE	2595 INGRAHAM STREET	RCRA NonGen / NLR	Lower	1 ft.
<a href="#">C45</a>		1660 S. SHORES ROAD	CHMIRS	Lower	1 ft.
<a href="#">C46</a>		1660 SOUTH SHORES RD	ERNS	Lower	1 ft.
<a href="#">C47</a>		1660 S. SHORES ROAD	ERNS	Lower	1 ft.
<a href="#">C48</a>	SEA WORLD MARINA	1660 S SHORES RD	RGA LUST	Lower	1 ft.
<a href="#">C49</a>		1660 S. SHORES ROAD	ERNS	Lower	1 ft.
<a href="#">C50</a>		1660 S. SHORES ROAD	ERNS	Lower	1 ft.
<a href="#">C51</a>		1660 S. SHORES ROAD	ERNS	Lower	1 ft.
<a href="#">C52</a>	SEAWORLD	1720 S SHORES RD	UST	Lower	1 ft.
<a href="#">C53</a>		1660 SOUTH SHORES RO	CHMIRS	Lower	1 ft.
<a href="#">C54</a>		1660 SOUTH SHORES RO	CHMIRS	Lower	1 ft.
<a href="#">C55</a>		1660 S. SHORES ROAD	ERNS	Lower	1 ft.
<a href="#">C56</a>		1720 SOUTH SHORES RO	CHMIRS	Lower	1 ft.
<a href="#">C57</a>	SEA WORLD MARINA	1660 SHORES RD	San Diego Co. HMMD	Lower	1 ft.
<a href="#">C58</a>		1660 S. SHORES RD.	CHMIRS	Lower	1 ft.
<a href="#">C59</a>	SEAWORLD	1700 S SHORES RD	San Diego Co. HMMD	Lower	1 ft.
<a href="#">C60</a>		1660 S. SHORES ROAD	ERNS	Lower	1 ft.
<a href="#">C61</a>		1660 S. SHORES ROAD	CHMIRS	Lower	1 ft.
<a href="#">C62</a>		1660 S. SHORES ROAD	ERNS	Lower	1 ft.
<a href="#">C63</a>	SEA WORLD, PEREZ COV	1660 SHORES	HIST CORTESE	Lower	1 ft.
<a href="#">C64</a>		1660 S. SHORES ROAD	ERNS	Lower	1 ft.
<a href="#">C65</a>	SEA WORLD HYDRO DOCK	1720 SOUTH SHORES RD	RGA LUST	Lower	1 ft.
<a href="#">C66</a>	SEA WORLD	1720 SHORES	HIST CORTESE	Lower	1 ft.
<a href="#">C67</a>	SEA WORLD MARINA	1660 S SHORES RD	FINDS	Lower	1 ft.
<a href="#">C68</a>	SEA WORLD	1720 S SHORES RD	SWEEPS UST, HIST UST, CERS	Lower	1 ft.
<a href="#">C69</a>		1660 S. SHORES ROAD	CHMIRS	Lower	1 ft.
<a href="#">C70</a>		1660 S. SHORES ROAD	CHMIRS	Lower	1 ft.
<a href="#">C71</a>		1660 S. SHORES ROAD,	CHMIRS	Lower	1 ft.
<a href="#">C72</a>	SEA WORLD MARINA	1660 S SHORES RD	SAN DIEGO CO. SAM, LUST, CPS-SLIC, SWEEPS UST,...	Lower	1 ft.
<a href="#">C73</a>	SEA WORLD, PEREZ COV	1660 SOUTH SHORES RD	RGA LUST	Lower	1 ft.
<a href="#">C74</a>		1660 S. SHORES ROAD,	CHMIRS	Lower	1 ft.
<a href="#">C75</a>		1660 S. SHORES ROAD	ERNS	Lower	1 ft.
<a href="#">C76</a>	SAMURAYA VESSEL# 943	1660 S SHORES RD	HAZNET	Lower	1 ft.
<a href="#">C77</a>	SEA WORLD HYDRO DOCK	1660 S SHORES RD	RGA LUST	Lower	1 ft.
<a href="#">C78</a>		1660 S. SHORES ROAD	ERNS	Lower	1 ft.

MAPPED SITES SUMMARY

Target Property Address:  
500 SEAWORLD DR  
SAN DIEGO, CA 92109

Click on Map ID to see full detail.

MAP ID	SITE NAME	ADDRESS	DATABASE ACRONYMS	RELATIVE ELEVATION	DIST (ft. & mi.) DIRECTION
<a href="#">C79</a>	SEA WORLD, PEREZ COV	1660 SOUTH SHORES DR	RGALUST	Lower	1 ft.
<a href="#">C80</a>	SEA WORLD SAN DIEGO	1720 S SHORES RD	HAZNET	Lower	1 ft.
<a href="#">C81</a>		1660 S. SHORES ROAD	ERNS	Lower	1 ft.
<a href="#">82</a>	MISSION BAY LANDFILL	MISSION BAY - SEA WO	CHMIRS, ENF, WDS, CIWQS	Lower	1 ft.
<a href="#">C83</a>	SEA WORLD INC	1720 SOUTH SHORES RO	LUST, FINDS, ECHO	Lower	1 ft.
<a href="#">C84</a>	SEA WORLD, PEREZ COV	1660 SOUTH SHORES RD	LUST	Lower	1 ft.
<a href="#">C85</a>	SEA WORLD MARINA	1660 SOUTH SHORES RO	HIST UST	Lower	1 ft.
<a href="#">C86</a>	SEA WORLD, PEREZ COV	1660 SOUTH SHORES RO	RGALUST	Lower	1 ft.
<a href="#">C87</a>		1660 S. SHORES ROAD,	CHMIRS	Lower	1 ft.
<a href="#">C88</a>	SEA WORLD HYDRO DOCK	1720 SOUTH SHORES DR	RGALUST	Lower	1 ft.
<a href="#">C89</a>		1660 S. SHORES ROAD	ERNS	Lower	1 ft.
<a href="#">C90</a>	1720 S SHORES RD	1720 S SHORES RD	CIWQS	Lower	1 ft.
<a href="#">C91</a>		1720 SOUTH SHORES RD	ERNS	Lower	1 ft.
<a href="#">C92</a>		1660 S. SHORES ROAD	CHMIRS	Lower	1 ft.
<a href="#">C93</a>		1660 S. SHORES ROAD,	CHMIRS	Lower	1 ft.
<a href="#">C94</a>	1720 S SHORE RD	1720 S SHORES RD	NPDES, CIWQS	Lower	1 ft.
<a href="#">C95</a>	SEAWORLD	1720 S SHORES RD	AST	Lower	1 ft.
<a href="#">C96</a>	SEAWORLD	1720 S SHORES RD	San Diego Co. HMMD, CERS HAZ WASTE, CERS TANKS,...	Lower	1 ft.
<a href="#">C97</a>	SEA WORLD HYDRO DOCK	1720 SHORES	HIST CORTESE	Lower	1 ft.
<a href="#">B98</a>	GOLDEN STATE BOATS I	2630 INGRAHAM ST	RCRA NonGen / NLR	Lower	100, 0.019, WNW
<a href="#">B99</a>	DANA LANDING FUEL DO	2590 INGRAHAM ST	SAN DIEGO CO. SAM, UST, HIST UST, SAN DIEGO CO LOP	Lower	102, 0.019, WNW
<a href="#">B100</a>	DANA MARINA BAIT & T	2590 INGRAHAM ST	HIST UST	Lower	102, 0.019, WNW
<a href="#">B101</a>	MARSHALL SHIELDS	2590 INGRAHAM ST	HIST UST, HAZNET	Lower	102, 0.019, WNW
<a href="#">B102</a>	DANA LANDING FUEL DO	2590 INGRAHAM ST	LUST, HIST CORTESE, CERS	Lower	102, 0.019, WNW
<a href="#">B103</a>	DANA LANDING FUEL DO	2590 INGRAHAM ST	LUST, San Diego Co. HMMD, SWEEPS UST, CHMIRS, EMI,...	Lower	102, 0.019, WNW
<a href="#">D104</a>	RAD STATION L-6 MIS		ENVIROSTOR	Lower	248, 0.047, ESE
<a href="#">D105</a>	RADAR STATION L-6 MI		FUDS	Lower	252, 0.048, ESE
<a href="#">E106</a>	DANA LANDING FUEL DO	2580 INGRAHAM ST	San Diego Co. HMMD, CERS HAZ WASTE, CERS TANKS,...	Lower	414, 0.078, WNW
<a href="#">E107</a>	DANA LANDING FUEL DO	2580 INGRAHAM ST	UST	Lower	414, 0.078, WNW
<a href="#">108</a>	2500 BLK OF INGRAHAM	DANA LANDING BOAT RA	Notify 65	Lower	455, 0.086, West
<a href="#">109</a>	MISSION BAY LDFL	BET SN DIEGO RIV & M	SEMS-ARCHIVE	Lower	515, 0.098, ESE
<a href="#">110</a>	MISSION BAY LANDFILL	SEA WORLD DRIVE	SWF/LF, CERS	Lower	549, 0.104, ESE
<a href="#">F111</a>	SEAFORTH SPORTFISHIN	1717 QUIVIRA CT	LUST, CERS HAZ WASTE, SWEEPS UST, CERS TANKS, SAN	Lower	842, 0.159, West
<a href="#">F112</a>	SEAFORTH SPORTFISHIN	1717 QUIVIRA RD	SAN DIEGO CO. SAM, UST, San Diego Co. HMMD, SWEEPS...	Lower	842, 0.159, West
<a href="#">F113</a>	SEAFORTH SPORTFISHIN	1717 QUIVIRA RD	LUST	Lower	842, 0.159, West
<a href="#">F114</a>	SEAFORTH MARINA	1677 QUIVIRA RD	SAN DIEGO CO. SAM, LUST, CPS-SLIC, San Diego Co....	Lower	949, 0.180, West
<a href="#">G115</a>	SEAFORTH SPORTFISHIN	1717 QUIVIRA	HIST CORTESE	Lower	1369, 0.259, West
<a href="#">G116</a>	SEAFORTH MARINA	1677 QUIVIRA	HIST CORTESE	Lower	1598, 0.303, West
<a href="#">117</a>	ACTIVCARE AT POINT L	3423 CHANNEL WY	SAN DIEGO CO. SAM, CPS-SLIC, San Diego Co. HMMD,...	Lower	1646, 0.312, SE

MAPPED SITES SUMMARY

Target Property Address:  
500 SEAWORLD DR  
SAN DIEGO, CA 92109

Click on Map ID to see full detail.

MAP ID	SITE NAME	ADDRESS	DATABASE ACRONYMS	RELATIVE ELEVATION	DIST (ft. & mi.) DIRECTION
118	ISLANDIA SPORTSFISHI	1551 MISSION BAY	LUST, HIST CORTESE	Lower	1650, 0.312, West
119	BENTON ROOFING	3691 HANCOCK ST	LUST, SAN DIEGO CO. SAM, San Diego Co. HMMD, CERS...	Lower	1672, 0.317, ESE
120	BUTLER, LYLE	3612 KURTZ ST	SAN DIEGO CO. SAM, LUST, CPS-SLIC, San Diego Co....	Lower	1783, 0.338, ESE
H121	WRIGHT SURF REPAIR	3630 HANCOCK ST	ENVIROSTOR, San Diego Co. HMMD, CERS HAZ WASTE,...	Lower	1891, 0.358, ESE
H122	SACKETT & PENDLEBURY	3630 HANCOCK ST	SEMS-ARCHIVE	Lower	1891, 0.358, ESE
I123		4236 VENUS ST.	Notify 65	Lower	1896, 0.359, South
I124		VENUS ST & CAMULOS S	Notify 65	Lower	1904, 0.361, South
J125	ISLANDIA SPORTFISHIN	1551 W MISSION BAY D	LUST, SAN DIEGO CO. SAM, UST, SWEEPS UST, SAN...	Lower	1930, 0.366, West
126		3936 JUPITER ST.	Notify 65	Lower	1970, 0.373, SSE
K127	L.A. DISTRICT ENG OF		FUDS	Lower	2086, 0.395, South
K128	LA DE OFFICE & YD S		ENVIROSTOR	Lower	2087, 0.395, South
L129	SAN DIEGO GUN TOWER		FUDS	Lower	2205, 0.418, ESE
J130	HYATT ISLANDIA HOTEL	1441 QUIVIRA CT	LUST, SWEEPS UST, CHMIRS, HAZNET, CERS	Lower	2210, 0.419, West
J131	HYATT ISLANDIA	1441 QUIVIRA RD	RCRA-SQG, LUST, CHMIRS, FINDS, ECHO, HIST CORTESE	Lower	2210, 0.419, West
J132	HYATT REGENCY MISSIO	1441 QUIVIRA RD	SAN DIEGO CO. SAM, San Diego Co. HMMD, CERS HAZ...	Lower	2210, 0.419, West
L133	SAN DIEGO GUN TOWER		ENVIROSTOR	Lower	2214, 0.419, ESE
134	PHOTIC OF SAN DIEGO	3515 HANCOCK ST	ENVIROSTOR, San Diego Co. HMMD	Lower	2335, 0.442, ESE
135	BURKE CO THE 08	3870 HOUSTON ST	SEMS-ARCHIVE, RCRA-SQG, ENVIROSTOR, FINDS, ECHO,...	Lower	2459, 0.466, ESE
136	STONEWOOD GARDENS AP	3835 MIDWAY DR	SAN DIEGO CO. SAM	Lower	2461, 0.466, SSE
M137	MISSION BAY MARINA	1548 QUIVIRA	SAN DIEGO CO. SAM, San Diego Co. HMMD, HIST...	Lower	2496, 0.473, WSW
M138	MISSION BAY MARINA	1548 QUIVIRA WAY	LUST, CPS-SLIC, SWEEPS UST, CERS	Lower	2496, 0.473, WSW
139	GENIE CAR WASH	3949 POINT LOMA BLVD	LUST, SAN DIEGO CO. SAM, San Diego Co. HMMD, CERS...	Lower	2499, 0.473, SSE
N140	GOLDEN CHARIOT TRUCK	3495 KURTZ ST	LUST, CPS-SLIC, San Diego Co. HMMD, HIST UST, SAN...	Lower	2577, 0.488, SE
N141	GOLDEN CHARIOT TRUCK	3495 KURTZ ST	SAN DIEGO CO. SAM, San Diego Co. HMMD, SWEEPS UST,...	Lower	2577, 0.488, SE
N142	TRUCK TERMINAL	3495 KURTS STREET	ENVIROSTOR	Lower	2590, 0.491, SE
143	JENSEN MEAT COMPANY	3477 HANCOCK ST	SAN DIEGO CO. SAM, LUST, CPS-SLIC, San Diego Co....	Lower	2602, 0.493, ESE
M144	1500 QUIVIRA WAY	1500 QUIVIRA WAY	LUST, CPS-SLIC, CERS HAZ WASTE, CHMIRS, ENF,...	Lower	2607, 0.494, WSW
145	U HAUL INTERNATIONAL	3820 MIDWAY DR	LUST, SAN DIEGO CO. SAM, San Diego Co. HMMD,...	Lower	2621, 0.496, SSE
146	S. D. PRINCESS RESOR	1404 VACATION VILLAG	Notify 65	Lower	2755, 0.522, NW
O147	DYKE-SAN DIEGO HARBO		FUDS	Lower	2823, 0.535, SSW
O148	DYKE - SAN DIEGO HBR		ENVIROSTOR	Lower	2828, 0.536, SSW
149	RELIEF VALVE CLAPPER	I-5 AND S.D. RIVER C	Notify 65	Lower	2857, 0.541, East
150	SAN DIEGO RIVER/MISS		FUDS	Higher	2990, 0.566, NNE
151	3050 RUE DE ORLEANS	PACIFIC ISLAND APTS.	Notify 65	Lower	3113, 0.590, South
152	SOUTHERN CALIFORNIA	5000 PACIFIC COAST H	HWP, CERS	Higher	3147, 0.596, East
P153	DON POLLOCK EXCAVATI	3366 KURTZ STREET	ENVIROSTOR	Lower	3211, 0.608, ESE
P154	BOYCE INDUSTRIES	3344 KURTZ ST	ENVIROSTOR, San Diego Co. HMMD, HIST CORTESE, CERS	Lower	3309, 0.627, ESE
155	HOWARD TAYLOR DODGE	3740 ROSECRANS	CPS-SLIC, HIST CORTESE, Notify 65	Lower	4584, 0.868, SE
Q156	MIDWAY DRIVE (A.K.A.		FUDS	Lower	4669, 0.884, SE

MAPPED SITES SUMMARY

Target Property Address:  
 500 SEAWORLD DR  
 SAN DIEGO, CA 92109

Click on Map ID to see full detail.

MAP ID	SITE NAME	ADDRESS	DATABASE ACRONYMS	RELATIVE ELEVATION	DIST (ft. & mi.) DIRECTION
<a href="#">Q157</a>	MIDWAY DRIVE (A.K.A.		ENVIROSTOR	Lower	4673, 0.885, SE
<a href="#">158</a>	MISSION CHEMICAL CO.	4990 NAPLES	ENVIROSTOR, LUST, HAZNET, HIST CORTESE, NPDES, SAN	Higher	4680, 0.886, ENE
<a href="#">159</a>	CORREIA JUNIOR HIGH	4302 VALETA	ENVIROSTOR, LUST, SAN DIEGO CO. SAM, SCH, DEED,...	Higher	4737, 0.897, SSW
<a href="#">160</a>		1079 WEST MORENA BLV	Notify 65	Higher	4806, 0.910, East
<a href="#">R161</a>	SAN DIEGO MANUFACTUR		FUDS	Lower	5176, 0.980, ESE
<a href="#">R162</a>	SAN DIEGO MFG PLT		ENVIROSTOR	Lower	5178, 0.981, ESE

## EXECUTIVE SUMMARY

### TARGET PROPERTY SEARCH RESULTS

The target property was identified in the following records. For more information on this property see page 8 of the attached EDR Radius Map report:

Site	Database(s)	EPA ID
SEA WORLD PKING LOT 500 SEA WORLD DR SAN DIEGO, CA 92109	CIWQS	N/A
SEAWORLDNA SAN DIEGO 500 SEAWORLD SAN DIEGO, CA 92109	FINDS Registry ID:: 110066043098	N/A
SEA WORLD INC 500 SEA WORLD DR SAN DIEGO, CA 92109	EMI Facility Id: 937  CERS	N/A
SEAWORLD, SAN DIEGO 500 SEAWORLD DRIVE SAN DIEGO, CA 92109	ENF Status: Historical Status: Superceded Status: Historical Facility Id: 256121  WDS Facility Status: A Facility Id: 9 000000083  CIWQS	N/A
SEA WORLD 500 SEA WORLD DR SAN DIEGO, CA	RGA LUST	N/A
SEA WORLD SAN DIEGO 500 SEA WORLD DRIVE SAN DIEGO, CA 92109	NPDES Facility Status: Terminated  CIWQS	N/A
SEA WORLD 500 SEA WORLD DR SAN DIEGO, CA 92109	SAN DIEGO CO. SAM Case Number: H00905-001 Facility Status: Closed Case  CPS-SLIC Database: CPS-SLIC, Date of Government Version: 12/10/2018 Facility Status: Completed - Case Closed Global Id: T0608142413  UST Database: UST, Date of Government Version: 06/10/2019 Facility Id: H00905  San Diego Co. HMMD	N/A

## EXECUTIVE SUMMARY

Record ID: DEH2015-HUPFP-002022

**CHMIRS**

OES Incident Number: 5-6490

OES Incident Number: 17-1436

**EMI**

Facility Id: 937

**HAZNET**

GEPaid: CAC002897790

**SAN DIEGO CO LOP**

CIWQS

CERS

SEAWORLD SAN DIEGO E 500 SEA WORLD DR SAN DIEGO, CA 92109	CIWQS	N/A
12 KVA CIRCUIT EXTEN 500 SEA WORLD DR SAN DIEGO, CA 92109	CIWQS	N/A
SEAWORLD - FIREWORKS 500 SEAWORLD SAN DIEGO, CA 92109	CERS	N/A
500 SEAWORLD DR., SL 500 SEAWORLD DR., SL SAN DIEGO, CA	CHMIRS OES Incident Number: 13-4861	N/A
500 SEAWORLD DR 500 SEAWORLD DR SAN DIEGO, CA 92109	ERNS NRC Report #: 810012	N/A
500 SEA WORLD DR. 500 SEA WORLD DR. SAN DIEGO, CA	CHMIRS OES Incident Number: 4-2083	N/A
ANTONIO E AUSTIN 500 SEAWORLD DR SAN DIEGO, CA 92109	PEST LIC	N/A
500 SEAWORLD DR 500 SEAWORLD DR SAN DIEGO, CA 92109	ERNS NRC Report #: 1056320	N/A
SEAWORLD SAN DIEGO 500 SEA WORLD DRIVE SAN DIEGO, CA 92109	RCRA-LQG	CAD981687221



## EXECUTIVE SUMMARY

	EPA ID:: CAD981687221	
	FINDS	
	Registry ID:: 110017860894	
	Registry ID:: 110064253953	
500 SEA WORLD DR 500 SEA WORLD DR SAN DIEGO, CA 92109	ERNS NRC Report #: 719301	N/A
SEA WORLD SAN DIEGO 500 SEA WORLD SAN DIEGO, CA 92109	CERS	N/A
SEAWORLD - FIREWORKS 500 SEAWORLD SAN DIEGO, CA 92109	FINDS Registry ID:: 110066758869	N/A
SEA WORLD SAN DIEGO 500 SEA WORLD SAN DIEGO, CA 92109	FINDS Registry ID:: 110065742021	N/A
SEA WORLD SAN DIEGO 500 SEA WORLD DRIVE SAN DIEGO, CA 92109	NPDES Facility Status: Historical  CIWQS	N/A
AFISHN SEA CF# 11167 500 SEA WORLD DR SLI SAN DIEGO, CA 92109	HAZNET GEPaid: CAC002618895	N/A
LEON RAYMOND HUBBARD 500 SEA WORLD DRIVE SAN DIEGO, CA 92109	ECHO Registry ID: 110017860894	N/A
SEAWORLD, SAN DIEGO 500 SEAWORLD DRIVE SAN DIEGO, CA 92109	CHMIRS OES Incident Number: 12-3637 OES Incident Number: 6-5238  NPDES Facility Status: Historical Facility Status: Active  CIWQS	N/A
SEAWORLD, SAN DIEGO 500 SEAWORLD SAN DIEGO, CA 92109	CERS	N/A

## EXECUTIVE SUMMARY

<p>500 SEA WORLD DRIVE 500 SEA WORLD DRIVE SAN DIEGO, CA 92109</p>	<p>CHMIRS OES Incident Number: 2-4158</p>	<p>N/A</p>
<p>AT&amp;T MOBILITY - TIN 500 SEA WORLD DR SAN DIEGO, CA 92109</p>	<p>FINDS Registry ID:: 110066267961</p>	<p>N/A</p>
<p>SEAWORLD SAN DIEGO 2 500 SEA WORLD DRIVE SAN DIEGO, CA 92019</p>	<p>CERS</p>	<p>N/A</p>
<p>INGRID GAASBEEK 500 SEA WORLD DR SAN DIEGO, CA 92109</p>	<p>PEST LIC</p>	<p>N/A</p>
<p>PCL CONSTRUCTION SER 500 SEA WORLD DR SAN DIEGO, CA 92109</p>	<p>HAZNET GEPaid: CAC002779680</p>	<p>N/A</p>
<p>SEA WORLD, SAN DIEGO 500 SEAWORLD DRIVE SAN DIEGO, CA 92109</p>	<p>ICIS FRS ID:: 110064253962  FINDS Registry ID:: 110064253962  ECHO Registry ID: 110064253962</p>	<p>N/A</p>
<p>500 SEAWORLD DR 500 SEAWORLD DR SAN DIEGO, CA 92109</p>	<p>ERNS NRC Report #: 1015331</p>	<p>N/A</p>
<p>500 SEA WORLD DR. 500 SEA WORLD DR. SAN DIEGO, CA 92109</p>	<p>ERNS NRC Report #: 778995</p>	<p>N/A</p>
<p>2004 EXPANSION 500 SEA WORLD DR SAN DIEGO, CA 92109</p>	<p>CIWQS</p>	<p>N/A</p>
<p>BIKE &amp; PEDESTRIAN PA 500 SEA WORLD DR SAN DIEGO, CA 92109</p>	<p>CIWQS</p>	<p>N/A</p>

## EXECUTIVE SUMMARY

### DATABASES WITH NO MAPPED SITES

No mapped sites were found in EDR's search of available ("reasonably ascertainable ") government records either on the target property or within the search radius around the target property for the following databases:

### STANDARD ENVIRONMENTAL RECORDS

#### ***Federal NPL site list***

NPL..... National Priority List  
Proposed NPL..... Proposed National Priority List Sites  
NPL LIENS..... Federal Superfund Liens

#### ***Federal Delisted NPL site list***

Delisted NPL..... National Priority List Deletions

#### ***Federal CERCLIS list***

FEDERAL FACILITY..... Federal Facility Site Information listing  
SEMS..... Superfund Enterprise Management System

#### ***Federal RCRA CORRACTS facilities list***

CORRACTS..... Corrective Action Report

#### ***Federal RCRA non-CORRACTS TSD facilities list***

RCRA-TSDF..... RCRA - Treatment, Storage and Disposal

#### ***Federal RCRA generators list***

RCRA-SQG..... RCRA - Small Quantity Generators  
RCRA-CESQG..... RCRA - Conditionally Exempt Small Quantity Generator

#### ***Federal institutional controls / engineering controls registries***

LUCIS..... Land Use Control Information System  
US ENG CONTROLS..... Engineering Controls Sites List  
US INST CONTROL..... Sites with Institutional Controls

#### ***State- and tribal - equivalent NPL***

RESPONSE..... State Response Sites

#### ***State and tribal leaking storage tank lists***

INDIAN LUST..... Leaking Underground Storage Tanks on Indian Land

#### ***State and tribal registered storage tank lists***

FEMA UST..... Underground Storage Tank Listing

## EXECUTIVE SUMMARY

INDIAN UST..... Underground Storage Tanks on Indian Land

### **State and tribal voluntary cleanup sites**

VCP..... Voluntary Cleanup Program Properties  
INDIAN VCP..... Voluntary Cleanup Priority Listing

### **State and tribal Brownfields sites**

BROWNFIELDS..... Considered Brownfields Sites Listing

### **ADDITIONAL ENVIRONMENTAL RECORDS**

#### **Local Brownfield lists**

US BROWNFIELDS..... A Listing of Brownfields Sites

#### **Local Lists of Landfill / Solid Waste Disposal Sites**

WMUDS/SWAT..... Waste Management Unit Database  
SWRCY..... Recycler Database  
HAULERS..... Registered Waste Tire Haulers Listing  
INDIAN ODI..... Report on the Status of Open Dumps on Indian Lands  
ODI..... Open Dump Inventory  
DEBRIS REGION 9..... Torres Martinez Reservation Illegal Dump Site Locations  
IHS OPEN DUMPS..... Open Dumps on Indian Land

#### **Local Lists of Hazardous waste / Contaminated Sites**

US HIST CDL..... Delisted National Clandestine Laboratory Register  
HIST Cal-Sites..... Historical Calsites Database  
SCH..... School Property Evaluation Program  
CDL..... Clandestine Drug Labs  
Toxic Pits..... Toxic Pits Cleanup Act Sites  
US CDL..... National Clandestine Laboratory Register  
PFAS..... PFAS Contamination Site Location Listing

#### **Local Lists of Registered Storage Tanks**

CA FID UST..... Facility Inventory Database

#### **Local Land Records**

LIENS..... Environmental Liens Listing  
LIENS 2..... CERCLA Lien Information  
DEED..... Deed Restriction Listing

#### **Records of Emergency Release Reports**

HMIRS..... Hazardous Materials Information Reporting System  
LDS..... Land Disposal Sites Listing  
MCS..... Military Cleanup Sites Listing  
SPILLS 90..... SPILLS 90 data from FirstSearch

#### **Other Ascertainable Records**

DOD..... Department of Defense Sites

## EXECUTIVE SUMMARY

SCRD DRYCLEANERS.....	State Coalition for Remediation of Drycleaners Listing
US FIN ASSUR.....	Financial Assurance Information
EPA WATCH LIST.....	EPA WATCH LIST
2020 COR ACTION.....	2020 Corrective Action Program List
TSCA.....	Toxic Substances Control Act
TRIS.....	Toxic Chemical Release Inventory System
SSTS.....	Section 7 Tracking Systems
ROD.....	Records Of Decision
RMP.....	Risk Management Plans
RAATS.....	RCRA Administrative Action Tracking System
PRP.....	Potentially Responsible Parties
PADS.....	PCB Activity Database System
FTTS.....	FIFRA/ TSCA Tracking System - FIFRA (Federal Insecticide, Fungicide, & Rodenticide Act)/TSCA (Toxic Substances Control Act)
MLTS.....	Material Licensing Tracking System
COAL ASH DOE.....	Steam-Electric Plant Operation Data
COAL ASH EPA.....	Coal Combustion Residues Surface Impoundments List
PCB TRANSFORMER.....	PCB Transformer Registration Database
RADINFO.....	Radiation Information Database
HIST FTTS.....	FIFRA/TSCA Tracking System Administrative Case Listing
DOT OPS.....	Incident and Accident Data
CONSENT.....	Superfund (CERCLA) Consent Decrees
INDIAN RESERV.....	Indian Reservations
FUSRAP.....	Formerly Utilized Sites Remedial Action Program
UMTRA.....	Uranium Mill Tailings Sites
LEAD SMELTERS.....	Lead Smelter Sites
US AIRS.....	Aerometric Information Retrieval System Facility Subsystem
US MINES.....	Mines Master Index File
ABANDONED MINES.....	Abandoned Mines
DOCKET HWC.....	Hazardous Waste Compliance Docket Listing
UXO.....	Unexploded Ordnance Sites
FUELS PROGRAM.....	EPA Fuels Program Registered Listing
CA BOND EXP. PLAN.....	Bond Expenditure Plan
Cortese.....	"Cortese" Hazardous Waste & Substances Sites List
CUPA Listings.....	CUPA Resources List
DRYCLEANERS.....	Cleaner Facilities
Financial Assurance.....	Financial Assurance Information Listing
ICE.....	ICE
HWT.....	Registered Hazardous Waste Transporter Database
MINES.....	Mines Site Location Listing
MWMP.....	Medical Waste Management Program Listing
PROC.....	Certified Processors Database
UIC.....	UIC Listing
UIC GEO.....	UIC GEO (GEOTRACKER)
WASTEWATER PITS.....	Oil Wastewater Pits Listing
WIP.....	Well Investigation Program Case List
MILITARY PRIV SITES.....	MILITARY PRIV SITES (GEOTRACKER)
PROJECT.....	PROJECT (GEOTRACKER)
WDR.....	Waste Discharge Requirements Listing
NON-CASE INFO.....	NON-CASE INFO (GEOTRACKER)
OTHER OIL GAS.....	OTHER OIL & GAS (GEOTRACKER)
PROD WATER PONDS.....	PROD WATER PONDS (GEOTRACKER)
SAMPLING POINT.....	SAMPLING POINT (GEOTRACKER)
WELL STIM PROJ.....	Well Stimulation Project (GEOTRACKER)

### **EDR HIGH RISK HISTORICAL RECORDS**

#### ***EDR Exclusive Records***

EDR MGP..... EDR Proprietary Manufactured Gas Plants

## EXECUTIVE SUMMARY

EDR Hist Auto..... EDR Exclusive Historical Auto Stations  
EDR Hist Cleaner..... EDR Exclusive Historical Cleaners

### EDR RECOVERED GOVERNMENT ARCHIVES

#### ***Exclusive Recovered Govt. Archives***

RGA LF..... Recovered Government Archive Solid Waste Facilities List

### SURROUNDING SITES: SEARCH RESULTS

Surrounding sites were identified in the following databases.

Elevations have been determined from the USGS Digital Elevation Model and should be evaluated on a relative (not an absolute) basis. Relative elevation information between sites of close proximity should be field verified. Sites with an elevation equal to or higher than the target property have been differentiated below from sites with an elevation lower than the target property.

Page numbers and map identification numbers refer to the EDR Radius Map report where detailed data on individual sites can be reviewed.

Sites listed in ***bold italics*** are in multiple databases.

Unmappable (orphan) sites are not considered in the foregoing analysis.

### STANDARD ENVIRONMENTAL RECORDS

#### ***Federal CERCLIS NFRAP site list***

SEMS-ARCHIVE: SEMS-ARCHIVE (Superfund Enterprise Management System Archive) tracks sites that have no further interest under the Federal Superfund Program based on available information. The list was formerly known as the CERCLIS-NFRAP, renamed to SEMS ARCHIVE by the EPA in 2015. EPA may perform a minimal level of assessment work at a site while it is archived if site conditions change and/or new information becomes available. Archived sites have been removed and archived from the inventory of SEMS sites. Archived status indicates that, to the best of EPA's knowledge, assessment at a site has been completed and that EPA has determined no further steps will be taken to list the site on the National Priorities List (NPL), unless information indicates this decision was not appropriate or other considerations require a recommendation for listing at a later time. The decision does not necessarily mean that there is no hazard associated with a given site; it only means that, based upon available information, the location is not judged to be potential NPL site.

A review of the SEMS-ARCHIVE list, as provided by EDR, and dated 04/11/2019 has revealed that there are 3 SEMS-ARCHIVE sites within approximately 0.5 miles of the target property.

<u>Lower Elevation</u>	<u>Address</u>	<u>Direction / Distance</u>	<u>Map ID</u>	<u>Page</u>
MISSION BAY LDFL Site ID: 0902103 EPA Id: CAD980881353	BET SN DIEGO RIV & M	ESE 0 - 1/8 (0.098 mi.)	109	537
SACKETT & PENDLEBURY Site ID: 0903101 EPA Id: CAD982360190	3630 HANCOCK ST	ESE 1/4 - 1/2 (0.358 mi.)	H122	636
<b><i>BURKE CO THE 08</i></b> Site ID: 0903106	<b><i>3870 HOUSTON ST</i></b>	<b><i>ESE 1/4 - 1/2 (0.466 mi.)</i></b>	<b><i>135</i></b>	<b><i>688</i></b>

## EXECUTIVE SUMMARY

EPA Id: CAD084240761

### ***Federal ERNS list***

ERNS: The Emergency Response Notification System records and stores information on reported releases of oil and hazardous substances. The source of this database is the U.S. EPA.

A review of the ERNS list, as provided by EDR, and dated 03/25/2019 has revealed that there are 14 ERNS sites within approximately 0.001 miles of the target property.

<u>Lower Elevation</u>	<u>Address</u>	<u>Direction / Distance</u>	<u>Map ID</u>	<u>Page</u>
Not reported NRC Report #: 1141695	1660 SOUTH SHORES RD	0 - 1/8 (0.000 mi.)	C46	193
Not reported NRC Report #: 1120359	1660 S. SHORES ROAD	0 - 1/8 (0.000 mi.)	C47	197
Not reported NRC Report #: 1233299	1660 S. SHORES ROAD	0 - 1/8 (0.000 mi.)	C49	203
Not reported NRC Report #: 1013442	1660 S. SHORES ROAD	0 - 1/8 (0.000 mi.)	C50	207
Not reported NRC Report #: 1158560	1660 S. SHORES ROAD	0 - 1/8 (0.000 mi.)	C51	211
Not reported NRC Report #: 1057258	1660 S. SHORES ROAD	0 - 1/8 (0.000 mi.)	C55	219
Not reported NRC Report #: 1020535	1660 S. SHORES ROAD	0 - 1/8 (0.000 mi.)	C60	291
Not reported NRC Report #: 1054517	1660 S. SHORES ROAD	0 - 1/8 (0.000 mi.)	C62	297
Not reported NRC Report #: 1146674	1660 S. SHORES ROAD	0 - 1/8 (0.000 mi.)	C64	302
Not reported NRC Report #: 1122161	1660 S. SHORES ROAD	0 - 1/8 (0.000 mi.)	C75	335
Not reported NRC Report #: 851942	1660 S. SHORES ROAD	0 - 1/8 (0.000 mi.)	C78	340
Not reported NRC Report #: 1174663	1660 S. SHORES ROAD	0 - 1/8 (0.000 mi.)	C81	346
Not reported NRC Report #: 1072184	1660 S. SHORES ROAD	0 - 1/8 (0.000 mi.)	C89	368
Not reported NRC Report #: 398202	1720 SOUTH SHORES RD	0 - 1/8 (0.000 mi.)	C91	373

### ***State- and tribal - equivalent CERCLIS***

ENVIROSTOR: The Department of Toxic Substances Control's (DTSC's) Site Mitigation and Brownfields Reuse Program's (SMBRP's) EnviroStor database identifies sites that have known contamination or sites for which

## EXECUTIVE SUMMARY

there may be reasons to investigate further. The database includes the following site types: Federal Superfund sites (National Priorities List (NPL)); State Response, including Military Facilities and State Superfund; Voluntary Cleanup; and School sites. EnviroStor provides similar information to the information that was available in CalSites, and provides additional site information, including, but not limited to, identification of formerly-contaminated properties that have been released for reuse, properties where environmental deed restrictions have been recorded to prevent inappropriate land uses, and risk characterization information that is used to assess potential impacts to public health and the environment at contaminated sites.

A review of the ENVIROSTOR list, as provided by EDR, and dated 04/29/2019 has revealed that there are 14 ENVIROSTOR sites within approximately 1 mile of the target property.

<u>Equal/Higher Elevation</u>	<u>Address</u>	<u>Direction / Distance</u>	<u>Map ID</u>	<u>Page</u>
<b>MISSION CHEMICAL CO.</b> Facility Id: 37510124 Status: Refer: Other Agency	<b>4990 NAPLES</b>	<b>ENE 1/2 - 1 (0.886 mi.)</b>	<b>158</b>	<b>815</b>
<b>CORREIA JUNIOR HIGH</b> Facility Id: 60000103 Status: Active	<b>4302 VALETA</b>	<b>SSW 1/2 - 1 (0.897 mi.)</b>	<b>159</b>	<b>827</b>
<u>Lower Elevation</u>	<u>Address</u>	<u>Direction / Distance</u>	<u>Map ID</u>	<u>Page</u>
RAD STATION L-6 MIS Facility Id: 80000424 Status: Inactive - Needs Evaluation		ESE 0 - 1/8 (0.047 mi.)	D104	495
<b>WRIGHT SURF REPAIR</b> Facility Id: 37370122 Status: Refer: Other Agency	<b>3630 HANCOCK ST</b>	<b>ESE 1/4 - 1/2 (0.358 mi.)</b>	<b>H121</b>	<b>624</b>
LA DE OFFICE & YD S Facility Id: 80000297 Status: Inactive - Needs Evaluation		S 1/4 - 1/2 (0.395 mi.)	K128	641
SAN DIEGO GUN TOWER Facility Id: 80000454 Status: Inactive - Needs Evaluation		ESE 1/4 - 1/2 (0.419 mi.)	L133	685
<b>PHOTIC OF SAN DIEGO</b> Facility Id: 71002960 Status: Inactive - Needs Evaluation	<b>3515 HANCOCK ST</b>	<b>ESE 1/4 - 1/2 (0.442 mi.)</b>	<b>134</b>	<b>686</b>
<b>BURKE CO THE 08</b> Facility Id: 37290006 Status: No Further Action	<b>3870 HOUSTON ST</b>	<b>ESE 1/4 - 1/2 (0.466 mi.)</b>	<b>135</b>	<b>688</b>
TRUCK TERMINAL Facility Id: 37420016 Status: Refer: 1248 Local Agency	3495 KURTS STREET	SE 1/4 - 1/2 (0.491 mi.)	N142	740
DYKE - SAN DIEGO HBR Facility Id: 80000451 Status: Inactive - Needs Evaluation		SSW 1/2 - 1 (0.536 mi.)	O148	791
DON POLLOCK EXCAVATI Facility Id: 37170001 Status: Refer: Other Agency	3366 KURTZ STREET	ESE 1/2 - 1 (0.608 mi.)	P153	805
<b>BOYCE INDUSTRIES</b> Facility Id: 37510093	<b>3344 KURTZ ST</b>	<b>ESE 1/2 - 1 (0.627 mi.)</b>	<b>P154</b>	<b>807</b>



## EXECUTIVE SUMMARY

Status: No Further Action			
MIDWAY DRIVE (A.K.A.)	SE 1/2 - 1 (0.885 mi.)	Q157	814
Facility Id: 80001106			
Status: Inactive - Needs Evaluation			
SAN DIEGO MFG PLT	ESE 1/2 - 1 (0.981 mi.)	R162	850
Facility Id: 80000456			
Status: Inactive - Needs Evaluation			

### **State and tribal landfill and/or solid waste disposal site lists**

SWF/LF: The Solid Waste Facilities/Landfill Sites records typically contain an inventory of solid waste disposal facilities or landfills in a particular state. The data come from the Integrated Waste Management Board's Solid Waste Information System (SWIS) database.

A review of the SWF/LF list, as provided by EDR, has revealed that there is 1 SWF/LF site within approximately 0.5 miles of the target property.

<u>Lower Elevation</u>	<u>Address</u>	<u>Direction / Distance</u>	<u>Map ID</u>	<u>Page</u>
<b>MISSION BAY LANDFILL</b>	<b>SEA WORLD DRIVE</b>	<b>ESE 0 - 1/8 (0.104 mi.)</b>	<b>110</b>	<b>539</b>
Database: SWF/LF (SWIS), Date of Government Version: 05/13/2019				
Facility ID: 37-AA-0026				
Operational Status: Closed				
Regulation Status: Unpermitted				

### **State and tribal leaking storage tank lists**

SAN DIEGO CO. SAM: The listing contains all underground tank release cases and projects pertaining to properties contaminated with hazardous substances that are actively under review by the Site Assessment and Mitigation Program.

A review of the SAN DIEGO CO. SAM list, as provided by EDR, and dated 03/23/2010 has revealed that there are 15 SAN DIEGO CO. SAM sites within approximately 0.5 miles of the target property.

<u>Lower Elevation</u>	<u>Address</u>	<u>Direction / Distance</u>	<u>Map ID</u>	<u>Page</u>
<b>SEA WORLD MARINA</b>	<b>1660 S SHORES RD</b>	<b>0 - 1/8 (0.000 mi.)</b>	<b>C72</b>	<b>317</b>
Case Number: H21142-004				
Case Number: H21142-002				
Case Number: H21142-003				
Case Number: H21142-001				
Facility Status: Closed Case				
<b>DANA LANDING FUEL DO</b>	<b>2590 INGRAHAM ST</b>	<b>WNW 0 - 1/8 (0.019 mi.)</b>	<b>B99</b>	<b>481</b>
Case Number: H03337-001				
Facility Status: Closed Case				
<b>SEAFORTH SPORTFISHIN</b>	<b>1717 QUIVIRA RD</b>	<b>W 1/8 - 1/4 (0.159 mi.)</b>	<b>F112</b>	<b>558</b>
Case Number: H21141-001				
Facility Status: Closed Case				
<b>SEAFORTH MARINA</b>	<b>1677 QUIVIRA RD</b>	<b>W 1/8 - 1/4 (0.180 mi.)</b>	<b>F114</b>	<b>587</b>

## EXECUTIVE SUMMARY

Case Number: H10554-001 Facility Status: Closed Case				
<b>ACTIVCARE AT POINT L</b>	<b>3423 CHANNEL WY</b>	<b>SE 1/4 - 1/2 (0.312 mi.)</b>	<b>117</b>	<b>592</b>
Case Number: H15864-001 Facility Status: Closed Case				
<b>BENTON ROOFING</b>	<b>3691 HANCOCK ST</b>	<b>ESE 1/4 - 1/2 (0.317 mi.)</b>	<b>119</b>	<b>594</b>
Case Number: H04267-001 Facility Status: Closed Case				
<b>BUTLER, LYLE</b>	<b>3612 KURTZ ST</b>	<b>ESE 1/4 - 1/2 (0.338 mi.)</b>	<b>120</b>	<b>619</b>
Case Number: H21154-001 Case Number: H21154-002 Facility Status: Closed Case				
<b>ISLANDIA SPORTFISHIN</b>	<b>1551 W MISSION BAY D</b>	<b>W 1/4 - 1/2 (0.366 mi.)</b>	<b>J125</b>	<b>637</b>
Case Number: H21138-001 Facility Status: Closed Case				
<b>HYATT REGENCY MISSIO</b>	<b>1441 QUIVIRA RD</b>	<b>W 1/4 - 1/2 (0.419 mi.)</b>	<b>J132</b>	<b>655</b>
Case Number: H12330-001 Facility Status: Closed Case				
STONEWOOD GARDENS AP	3835 MIDWAY DR	SSE 1/4 - 1/2 (0.466 mi.)	136	700
Case Number: 2007-324-001 Facility Status: Closed Case				
<b>MISSION BAY MARINA</b>	<b>1548 QUIVIRA</b>	<b>WSW 1/4 - 1/2 (0.473 mi.)</b>	<b>M137</b>	<b>700</b>
Case Number: H10545-001 Facility Status: Closed Case				
<b>GENIE CAR WASH</b>	<b>3949 POINT LOMA BLVD</b>	<b>SSE 1/4 - 1/2 (0.473 mi.)</b>	<b>139</b>	<b>705</b>
Case Number: H00703-001 Facility Status: Remedial Investigation				
<b>GOLDEN CHARIOT TRUCK</b>	<b>3495 KURTZ ST</b>	<b>SE 1/4 - 1/2 (0.488 mi.)</b>	<b>N141</b>	<b>737</b>
Case Number: H19221-001 Case Number: H21153-001 Facility Status: Closed Case				
<b>JENSEN MEAT COMPANY</b>	<b>3477 HANCOCK ST</b>	<b>ESE 1/4 - 1/2 (0.493 mi.)</b>	<b>143</b>	<b>741</b>
Case Number: H04589-001 Facility Status: Closed Case				
<b>U HAUL INTERNATIONAL</b>	<b>3820 MIDWAY DR</b>	<b>SSE 1/4 - 1/2 (0.496 mi.)</b>	<b>145</b>	<b>779</b>
Case Number: H12159-001 Facility Status: Closed Case				

LUST: Leaking Underground Storage Tank (LUST) Sites included in GeoTracker. GeoTracker is the Water Boards data management system for sites that impact, or have the potential to impact, water quality in California, with emphasis on groundwater.

A review of the LUST list, as provided by EDR, has revealed that there are 20 LUST sites within approximately 0.5 miles of the target property.

<u>Lower Elevation</u>	<u>Address</u>	<u>Direction / Distance</u>	<u>Map ID</u>	<u>Page</u>
<b>SEA WORLD MARINA</b>	<b>1660 S SHORES RD</b>	<b>0 - 1/8 (0.000 mi.)</b>	<b>C72</b>	<b>317</b>
Database: LUST, Date of Government Version: 12/10/2018 Status: Completed - Case Closed				

## EXECUTIVE SUMMARY

Global Id: T0607302766				
Global Id: T0607300861				
<b>SEA WORLD INC</b>	<b>1720 SOUTH SHORES RO</b>	<b>0 - 1/8 (0.000 mi.)</b>	<b>C83</b>	<b>363</b>
Database: LUST REG 9, Date of Government Version: 03/01/2001				
Status: Remedial action (cleanup) Underway				
Case Number: 9UT2091				
SEA WORLD, PEREZ COV	1660 SOUTH SHORES RD	0 - 1/8 (0.000 mi.)	C84	364
Database: LUST REG 9, Date of Government Version: 03/01/2001				
Closed Date: 12/20/91				
Status: Case Closed				
Case Number: 9UT464				
<b>DANA LANDING FUEL DO</b>	<b>2590 INGRAHAM ST</b>	<b>WNW 0 - 1/8 (0.019 mi.)</b>	<b>B102</b>	<b>485</b>
Database: LUST, Date of Government Version: 12/10/2018				
Status: Completed - Case Closed				
Global Id: T0607302265				
<b>DANA LANDING FUEL DO</b>	<b>2590 INGRAHAM ST</b>	<b>WNW 0 - 1/8 (0.019 mi.)</b>	<b>B103</b>	<b>487</b>
Database: LUST REG 9, Date of Government Version: 03/01/2001				
Status: Preliminary site assessment workplan submitted				
Case Number: 9UT3499				
<b>SEAFORTH SPORTFISHIN</b>	<b>1717 QUIVIRA CT</b>	<b>W 1/8 - 1/4 (0.159 mi.)</b>	<b>F111</b>	<b>541</b>
Database: LUST, Date of Government Version: 12/10/2018				
Status: Completed - Case Closed				
Global Id: T0607302777				
SEAFORTH SPORTFISHIN	1717 QUIVIRA RD	W 1/8 - 1/4 (0.159 mi.)	F113	586
Database: LUST REG 9, Date of Government Version: 03/01/2001				
Closed Date: 10/16/92				
Status: Case Closed				
Case Number: 9UT476				
<b>SEAFORTH MARINA</b>	<b>1677 QUIVIRA RD</b>	<b>W 1/8 - 1/4 (0.180 mi.)</b>	<b>F114</b>	<b>587</b>
Database: LUST REG 9, Date of Government Version: 03/01/2001				
Closed Date: 7/24/86				
Status: Case Closed				
Case Number: 9UT57				
<b>ISLANDIA SPORTSFISHI</b>	<b>1551 MISSION BAY</b>	<b>W 1/4 - 1/2 (0.312 mi.)</b>	<b>118</b>	<b>593</b>
Database: LUST REG 9, Date of Government Version: 03/01/2001				
Status: Preliminary site assessment underway				
Case Number: 9UT3915				
<b>BENTON ROOFING</b>	<b>3691 HANCOCK ST</b>	<b>ESE 1/4 - 1/2 (0.317 mi.)</b>	<b>119</b>	<b>594</b>
Database: LUST REG 9, Date of Government Version: 03/01/2001				
Database: LUST, Date of Government Version: 12/10/2018				
Status: Completed - Case Closed				
Closed Date: 2/18/00				
Status: Case Closed				
Global Id: T0607301928				
Case Number: 9UT3161				
<b>BUTLER, LYLE</b>	<b>3612 KURTZ ST</b>	<b>ESE 1/4 - 1/2 (0.338 mi.)</b>	<b>120</b>	<b>619</b>
Database: LUST REG 9, Date of Government Version: 03/01/2001				
Database: LUST, Date of Government Version: 12/10/2018				
Status: Completed - Case Closed				
Closed Date: 2/12/98				
Status: Case Closed				

## EXECUTIVE SUMMARY

Global Id: T0607300339

Case Number: 9UT1519

<p><b>ISLANDIA SPORTFISHIN</b> Database: LUST, Date of Government Version: 12/10/2018 Status: Completed - Case Closed Global Id: T0607302675</p>	<p><b>1551 W MISSION BAY D</b></p>	<p><b>W 1/4 - 1/2 (0.366 mi.)</b></p>	<p><b>J125</b></p>	<p><b>637</b></p>
<p><b>HYATT ISLANDIA HOTEL</b> Database: LUST, Date of Government Version: 12/10/2018 Status: Completed - Case Closed Global Id: T0607303027</p>	<p><b>1441 QUIVIRA CT</b></p>	<p><b>W 1/4 - 1/2 (0.419 mi.)</b></p>	<p><b>J130</b></p>	<p><b>643</b></p>
<p><b>HYATT ISLANDIA</b> Database: LUST REG 9, Date of Government Version: 03/01/2001 Closed Date: 11/17/94 Status: Case Closed Case Number: 9UT775</p>	<p><b>1441 QUIVIRA RD</b></p>	<p><b>W 1/4 - 1/2 (0.419 mi.)</b></p>	<p><b>J131</b></p>	<p><b>647</b></p>
<p><b>MISSION BAY MARINA</b> Database: LUST REG 9, Date of Government Version: 03/01/2001 Closed Date: 6/15/87 Status: Case Closed Case Number: 9UT261</p>	<p><b>1548 QUIVIRA WAY</b></p>	<p><b>WSW 1/4 - 1/2 (0.473 mi.)</b></p>	<p><b>M138</b></p>	<p><b>702</b></p>
<p><b>GENIE CAR WASH</b> Database: LUST REG 9, Date of Government Version: 03/01/2001 Database: LUST, Date of Government Version: 12/10/2018 Status: Completed - Case Closed Status: Preliminary site assessment workplan submitted Global Id: T0607302125 Case Number: 9UT3363</p>	<p><b>3949 POINT LOMA BLVD</b></p>	<p><b>SSE 1/4 - 1/2 (0.473 mi.)</b></p>	<p><b>139</b></p>	<p><b>705</b></p>
<p><b>GOLDEN CHARIOT TRUCK</b> Database: LUST, Date of Government Version: 12/10/2018 Status: Completed - Case Closed Global Id: T0608122119</p>	<p><b>3495 KURTZ ST</b></p>	<p><b>SE 1/4 - 1/2 (0.488 mi.)</b></p>	<p><b>N140</b></p>	<p><b>730</b></p>
<p><b>JENSEN MEAT COMPANY</b> Database: LUST REG 9, Date of Government Version: 03/01/2001 Closed Date: 10/22/86 Status: Case Closed Case Number: 9UT229</p>	<p><b>3477 HANCOCK ST</b></p>	<p><b>ESE 1/4 - 1/2 (0.493 mi.)</b></p>	<p><b>143</b></p>	<p><b>741</b></p>
<p><b>1500 QUIVIRA WAY</b> Database: LUST, Date of Government Version: 12/10/2018 Status: Completed - Case Closed Global Id: T10000005269</p>	<p><b>1500 QUIVIRA WAY</b></p>	<p><b>WSW 1/4 - 1/2 (0.494 mi.)</b></p>	<p><b>M144</b></p>	<p><b>745</b></p>
<p><b>U HAUL INTERNATIONAL</b> Database: LUST REG 9, Date of Government Version: 03/01/2001 Database: LUST, Date of Government Version: 12/10/2018 Status: Completed - Case Closed Status: Preliminary site assessment underway Global Id: T0607300360 Case Number: 9UT1541</p>	<p><b>3820 MIDWAY DR</b></p>	<p><b>SSE 1/4 - 1/2 (0.496 mi.)</b></p>	<p><b>145</b></p>	<p><b>779</b></p>

## EXECUTIVE SUMMARY

CPS-SLIC: Cleanup Program Sites (CPS; also known as Site Cleanups [SC] and formerly known as Spills, Leaks, Investigations, and Cleanups [SLIC] sites) included in GeoTracker. GeoTracker is the Water Boards data management system for sites that impact, or have the potential to impact, water quality in California, with emphasis on groundwater.

A review of the CPS-SLIC list, as provided by EDR, has revealed that there are 8 CPS-SLIC sites within approximately 0.5 miles of the target property.

<u>Lower Elevation</u>	<u>Address</u>	<u>Direction / Distance</u>	<u>Map ID</u>	<u>Page</u>
<b>SEA WORLD MARINA</b> Database: CPS-SLIC, Date of Government Version: 12/10/2018 Facility Status: Completed - Case Closed Global Id: T0608107147 Global Id: T0608117690	<b>1660 S SHORES RD</b>	<b>0 - 1/8 (0.000 mi.)</b>	<b>C72</b>	<b>317</b>
<b>SEAFORTH MARINA</b> Database: CPS-SLIC, Date of Government Version: 12/10/2018 Facility Status: Completed - Case Closed Global Id: T0607302858	<b>1677 QUIVIRA RD</b>	<b>W 1/8 - 1/4 (0.180 mi.)</b>	<b>F114</b>	<b>587</b>
<b>ACTIVCARE AT POINT L</b> Database: CPS-SLIC, Date of Government Version: 12/10/2018 Facility Status: Completed - Case Closed Global Id: T0608166682	<b>3423 CHANNEL WY</b>	<b>SE 1/4 - 1/2 (0.312 mi.)</b>	<b>117</b>	<b>592</b>
<b>BUTLER, LYLE</b> Database: CPS-SLIC, Date of Government Version: 12/10/2018 Facility Status: Completed - Case Closed Global Id: T0608198857	<b>3612 KURTZ ST</b>	<b>ESE 1/4 - 1/2 (0.338 mi.)</b>	<b>120</b>	<b>619</b>
<b>MISSION BAY MARINA</b> Database: CPS-SLIC, Date of Government Version: 12/10/2018 Facility Status: Completed - Case Closed Global Id: T0607301361	<b>1548 QUIVIRA WAY</b>	<b>WSW 1/4 - 1/2 (0.473 mi.)</b>	<b>M138</b>	<b>702</b>
<b>GOLDEN CHARIOT TRUCK</b> Database: CPS-SLIC, Date of Government Version: 12/10/2018 Facility Status: Completed - Case Closed Global Id: T0608180738	<b>3495 KURTZ ST</b>	<b>SE 1/4 - 1/2 (0.488 mi.)</b>	<b>N140</b>	<b>730</b>
<b>JENSEN MEAT COMPANY</b> Database: CPS-SLIC, Date of Government Version: 12/10/2018 Facility Status: Completed - Case Closed Global Id: T0607301056	<b>3477 HANCOCK ST</b>	<b>ESE 1/4 - 1/2 (0.493 mi.)</b>	<b>143</b>	<b>741</b>
<b>1500 QUIVIRA WAY</b> Database: CPS-SLIC, Date of Government Version: 12/10/2018 Facility Status: Open - Inactive Global Id: T10000006510	<b>1500 QUIVIRA WAY</b>	<b>WSW 1/4 - 1/2 (0.494 mi.)</b>	<b>M144</b>	<b>745</b>

### **State and tribal registered storage tank lists**

UST: The Underground Storage Tank database contains registered USTs. USTs are regulated under Subtitle I of the Resource Conservation and Recovery Act (RCRA). The data come from the State Water Resources Control Board's Hazardous Substance Storage Container Database.

A review of the UST list, as provided by EDR, has revealed that there are 4 UST sites within

## EXECUTIVE SUMMARY

approximately 0.25 miles of the target property.

<u>Lower Elevation</u>	<u>Address</u>	<u>Direction / Distance</u>	<u>Map ID</u>	<u>Page</u>
SEAWORLD Database: UST, Date of Government Version: 06/10/2019 Facility Id: 37-000-100905	1720 S SHORES RD	0 - 1/8 (0.000 mi.)	C52	216
<b>DANA LANDING FUEL DO</b> Database: UST, Date of Government Version: 06/10/2019 Facility Id: H03337	<b>2590 INGRAHAM ST</b>	<b>WNW 0 - 1/8 (0.019 mi.)</b>	<b>B99</b>	<b>481</b>
DANA LANDING FUEL DO Database: UST, Date of Government Version: 06/10/2019 Facility Id: 37-000-103337	2580 INGRAHAM ST	WNW 0 - 1/8 (0.078 mi.)	E107	536
<b>SEAFORTH SPORTFISHIN</b> Database: UST, Date of Government Version: 06/10/2019 Facility Id: 37-000-121141	<b>1717 QUIVIRA RD</b>	<b>W 1/8 - 1/4 (0.159 mi.)</b>	<b>F112</b>	<b>558</b>

AST: A listing of aboveground storage tank petroleum storage tank locations.

A review of the AST list, as provided by EDR, has revealed that there is 1 AST site within approximately 0.25 miles of the target property.

<u>Lower Elevation</u>	<u>Address</u>	<u>Direction / Distance</u>	<u>Map ID</u>	<u>Page</u>
SEAWORLD Database: AST, Date of Government Version: 07/06/2016	1720 S SHORES RD	0 - 1/8 (0.000 mi.)	C95	384

### ADDITIONAL ENVIRONMENTAL RECORDS

#### **Local Lists of Hazardous waste / Contaminated Sites**

San Diego Co. HMMD: The Hazardous Materials Management Division Database comes from the Hazardous Materials Management Division.

A review of the San Diego Co. HMMD list, as provided by EDR, and dated 03/04/2019 has revealed that there are 4 San Diego Co. HMMD sites within approximately 0.001 miles of the target property.

<u>Lower Elevation</u>	<u>Address</u>	<u>Direction / Distance</u>	<u>Map ID</u>	<u>Page</u>
<b>HUBBS-SEA WORLD INST</b> Record ID: DEH2002-HUPFP-134291	<b>2595 INGRAHAM STREET</b>	<b>0 - 1/8 (0.000 mi.)</b>	<b>B37</b>	<b>165</b>
SEA WORLD MARINA	1660 SHORES RD	0 - 1/8 (0.000 mi.)	C57	225
SEAWORLD	1700 S SHORES RD	0 - 1/8 (0.000 mi.)	C59	228
<b>SEAWORLD</b> Record ID: DEH2002-HUPFP-100905	<b>1720 S SHORES RD</b>	<b>0 - 1/8 (0.000 mi.)</b>	<b>C96</b>	<b>385</b>

## EXECUTIVE SUMMARY

CERS HAZ WASTE: List of sites in the California Environmental Protection Agency (CalEPA) Regulated Site Portal which fall under the Hazardous Chemical Management, Hazardous Waste Onsite Treatment, Household Hazardous Waste Collection, Hazardous Waste Generator, and RCRA LQ HW Generator programs.

A review of the CERS HAZ WASTE list, as provided by EDR, and dated 04/09/2019 has revealed that there are 4 CERS HAZ WASTE sites within approximately 0.25 miles of the target property.

<u>Lower Elevation</u>	<u>Address</u>	<u>Direction / Distance</u>	<u>Map ID</u>	<u>Page</u>
<b>HUBBS-SEA WORLD INST SEAWORLD</b>	<b>2595 INGRAHAM STREET</b>	<b>0 - 1/8 (0.000 mi.)</b>	<b>B37</b>	<b>165</b>
	<b>1720 S SHORES RD</b>	<b>0 - 1/8 (0.000 mi.)</b>	<b>C96</b>	<b>385</b>
<b>DANA LANDING FUEL DO</b>	<b>2580 INGRAHAM ST</b>	<b>WNW 0 - 1/8 (0.078 mi.)</b>	<b>E106</b>	<b>496</b>
<b>SEAFORTH SPORTFISHIN</b>	<b>1717 QUIVIRA CT</b>	<b>W 1/8 - 1/4 (0.159 mi.)</b>	<b>F111</b>	<b>541</b>

### **Local Lists of Registered Storage Tanks**

SWEEPS UST: Statewide Environmental Evaluation and Planning System. This underground storage tank listing was updated and maintained by a company contacted by the SWRCB in the early 1990's. The listing is no longer updated or maintained. The local agency is the contact for more information on a site on the SWEEPS list.

A review of the SWEEPS UST list, as provided by EDR, and dated 06/01/1994 has revealed that there are 6 SWEEPS UST sites within approximately 0.25 miles of the target property.

<u>Lower Elevation</u>	<u>Address</u>	<u>Direction / Distance</u>	<u>Map ID</u>	<u>Page</u>
<b>SEA WORLD</b> Status: A Tank Status: A Comp Number: 905	<b>1720 S SHORES RD</b>	<b>0 - 1/8 (0.000 mi.)</b>	<b>C68</b>	<b>308</b>
<b>SEA WORLD MARINA</b> Status: A Comp Number: 21142	<b>1660 S SHORES RD</b>	<b>0 - 1/8 (0.000 mi.)</b>	<b>C72</b>	<b>317</b>
<b>DANA LANDING FUEL DO</b> Status: A Tank Status: A Comp Number: 3337	<b>2590 INGRAHAM ST</b>	<b>WNW 0 - 1/8 (0.019 mi.)</b>	<b>B103</b>	<b>487</b>
<b>SEAFORTH SPORTFISHIN</b> Status: A Tank Status: A Comp Number: 21141	<b>1717 QUIVIRA CT</b>	<b>W 1/8 - 1/4 (0.159 mi.)</b>	<b>F111</b>	<b>541</b>
<b>SEAFORTH SPORTFISHIN</b> Comp Number: 21141	<b>1717 QUIVIRA RD</b>	<b>W 1/8 - 1/4 (0.159 mi.)</b>	<b>F112</b>	<b>558</b>
<b>SEAFORTH MARINA</b> Comp Number: 10554	<b>1677 QUIVIRA RD</b>	<b>W 1/8 - 1/4 (0.180 mi.)</b>	<b>F114</b>	<b>587</b>

## EXECUTIVE SUMMARY

HIST UST: Historical UST Registered Database.

A review of the HIST UST list, as provided by EDR, and dated 10/15/1990 has revealed that there are 5 HIST UST sites within approximately 0.25 miles of the target property.

<u>Lower Elevation</u>	<u>Address</u>	<u>Direction / Distance</u>	<u>Map ID</u>	<u>Page</u>
<b>SEA WORLD</b> Facility Id: 00000011930	<b>1720 S SHORES RD</b>	<b>0 - 1/8 (0.000 mi.)</b>	<b>C68</b>	<b>308</b>
SEA WORLD MARINA Facility Id: 00000011929	1660 SOUTH SHORES RO	0 - 1/8 (0.000 mi.)	C85	365
<b>DANA LANDING FUEL DO</b> Facility Id: 00000067207	<b>2590 INGRAHAM ST</b>	<b>WNW 0 - 1/8 (0.019 mi.)</b>	<b>B99</b>	<b>481</b>
DANA MARINA BAIT & T Facility Id: 00000018546	2590 INGRAHAM ST	WNW 0 - 1/8 (0.019 mi.)	B100	483
<b>MARSHALL SHIELDS</b>	<b>2590 INGRAHAM ST</b>	<b>WNW 0 - 1/8 (0.019 mi.)</b>	<b>B101</b>	<b>484</b>

CERS TANKS: List of sites in the California Environmental Protection Agency (CalEPA) Regulated Site Portal which fall under the Aboveground Petroleum Storage and Underground Storage Tank regulatory programs.

A review of the CERS TANKS list, as provided by EDR, and dated 04/09/2019 has revealed that there are 3 CERS TANKS sites within approximately 0.25 miles of the target property.

<u>Lower Elevation</u>	<u>Address</u>	<u>Direction / Distance</u>	<u>Map ID</u>	<u>Page</u>
<b>SEAWORLD</b>	<b>1720 S SHORES RD</b>	<b>0 - 1/8 (0.000 mi.)</b>	<b>C96</b>	<b>385</b>
<b>DANA LANDING FUEL DO</b>	<b>2580 INGRAHAM ST</b>	<b>WNW 0 - 1/8 (0.078 mi.)</b>	<b>E106</b>	<b>496</b>
<b>SEAFORTH SPORTFISHIN</b>	<b>1717 QUIVIRA CT</b>	<b>W 1/8 - 1/4 (0.159 mi.)</b>	<b>F111</b>	<b>541</b>

### **Records of Emergency Release Reports**

CHMIRS: The California Hazardous Material Incident Report System contains information on reported hazardous material incidents, i.e., accidental releases or spills. The source is the California Office of Emergency Services.

A review of the CHMIRS list, as provided by EDR, and dated 10/24/2018 has revealed that there are 16 CHMIRS sites within approximately 0.001 miles of the target property.

<u>Lower Elevation</u>	<u>Address</u>	<u>Direction / Distance</u>	<u>Map ID</u>	<u>Page</u>
Not reported OES Incident Number: 803649 Date Completed: 02-NOV-88	SEA WORLD OFF RAMP	0 - 1/8 (0.000 mi.)	36	164
Not reported OES Incident Number: 7-6359 OES Incident Number: 12-3251	1660 S. SHORES ROAD	0 - 1/8 (0.000 mi.)	C45	190
Not reported OES Incident Number: 16-1273	1660 SOUTH SHORES RO	0 - 1/8 (0.000 mi.)	C53	216
Not reported OES Incident Number: 18-2341	1660 SOUTH SHORES RO	0 - 1/8 (0.000 mi.)	C54	218
Not reported	1720 SOUTH SHORES RO	0 - 1/8 (0.000 mi.)	C56	224



## EXECUTIVE SUMMARY

OES Incident Number: 6-2320				
Not reported	1660 S. SHORES RD.	0 - 1/8 (0.000 mi.)	C58	227
OES Incident Number: 18-2290				
Not reported	1660 S. SHORES ROAD	0 - 1/8 (0.000 mi.)	C61	296
OES Incident Number: 18-8566				
Not reported	1660 S. SHORES ROAD	0 - 1/8 (0.000 mi.)	C69	313
OES Incident Number: 18-5624				
Not reported	1660 S. SHORES ROAD	0 - 1/8 (0.000 mi.)	C70	314
OES Incident Number: 15-3891				
Not reported	1660 S. SHORES ROAD,	0 - 1/8 (0.000 mi.)	C71	316
OES Incident Number: 13-5057				
<b>SEA WORLD MARINA</b>	<b>1660 S SHORES RD</b>	<b>0 - 1/8 (0.000 mi.)</b>	<b>C72</b>	<b>317</b>
OES Incident Number: 18-2098				
OES Incident Number: 18-1904				
OES Incident Number: 18-1900				
OES Incident Number: 18-1415				
OES Incident Number: 4-0493				
Not reported	1660 S. SHORES ROAD,	0 - 1/8 (0.000 mi.)	C74	333
OES Incident Number: 16-5498				
<b>MISSION BAY LANDFILL</b>	<b>MISSION BAY - SEA WO</b>	<b>0 - 1/8 (0.000 mi.)</b>	<b>82</b>	<b>351</b>
OES Incident Number: 3-4193				
OES Incident Number: 7-1545				
OES Incident Number: 7-4062				
OES Incident Number: 6-5693				
OES Incident Number: 3-4217				
<i>*Additional key fields are available in the Map Findings section</i>				
Not reported	1660 S. SHORES ROAD,	0 - 1/8 (0.000 mi.)	C87	366
OES Incident Number: 17-2525				
Not reported	1660 S. SHORES ROAD	0 - 1/8 (0.000 mi.)	C92	377
OES Incident Number: 16-2577				
OES Incident Number: 19-2943				
Not reported	1660 S. SHORES ROAD,	0 - 1/8 (0.000 mi.)	C93	380
OES Incident Number: 15-3482				

### **Other Ascertainable Records**

RCRA NonGen / NLR: RCRAInfo is EPA's comprehensive information system, providing access to data supporting the Resource Conservation and Recovery Act (RCRA) of 1976 and the Hazardous and Solid Waste Amendments (HSWA) of 1984. The database includes selective information on sites which generate, transport, store, treat and/or dispose of hazardous waste as defined by the Resource Conservation and Recovery Act (RCRA). Non-Generators do not presently generate hazardous waste.

A review of the RCRA NonGen / NLR list, as provided by EDR, and dated 03/25/2019 has revealed that there are 2 RCRA NonGen / NLR sites within approximately 0.25 miles of the target property.

<u>Lower Elevation</u>	<u>Address</u>	<u>Direction / Distance</u>	<u>Map ID</u>	<u>Page</u>
HUBBS-SEA WORLD RESE EPA ID:: CAL930283590	2595 INGRAHAM STREET	0 - 1/8 (0.000 mi.)	B44	189
GOLDEN STATE BOATS I	2630 INGRAHAM ST	WNW 0 - 1/8 (0.019 mi.)	B98	480

## EXECUTIVE SUMMARY

EPA ID:: CAL000420263

FUDS: The Listing includes locations of Formerly Used Defense Sites Properties where the US Army Corps Of Engineers is actively working or will take necessary cleanup actions.

A review of the FUDS list, as provided by EDR, and dated 03/07/2019 has revealed that there are 7 FUDS sites within approximately 1 mile of the target property.

<u>Equal/Higher Elevation</u>	<u>Address</u>	<u>Direction / Distance</u>	<u>Map ID</u>	<u>Page</u>
SAN DIEGO RIVER/MISS		NNE 1/2 - 1 (0.566 mi.)	150	792

<u>Lower Elevation</u>	<u>Address</u>	<u>Direction / Distance</u>	<u>Map ID</u>	<u>Page</u>
RADAR STATION L-6 MI		ESE 0 - 1/8 (0.048 mi.)	D105	496
L.A. DISTRICT ENG OF		S 1/4 - 1/2 (0.395 mi.)	K127	641
SAN DIEGO GUN TOWER		ESE 1/4 - 1/2 (0.418 mi.)	L129	642
DYKE-SAN DIEGO HARBO		SSW 1/2 - 1 (0.535 mi.)	O147	790
MIDWAY DRIVE (A.K.A.		SE 1/2 - 1 (0.884 mi.)	Q156	813
SAN DIEGO MANUFACTUR		ESE 1/2 - 1 (0.980 mi.)	R161	850

FINDS: The Facility Index System contains both facility information and "pointers" to other sources of information that contain more detail. These include: RCRIS; Permit Compliance System (PCS); Aerometric Information Retrieval System (AIRS); FATES (FIFRA [Federal Insecticide Fungicide Rodenticide Act] and TSCA Enforcement System, FTTS [FIFRA/TSCA Tracking System]; CERCLIS; DOCKET (Enforcement Docket used to manage and track information on civil judicial enforcement cases for all environmental statutes); Federal Underground Injection Control (FURS); Federal Reporting Data System (FRDS); Surface Impoundments (SIA); TSCA Chemicals in Commerce Information System (CICS); PADS; RCRA-J (medical waste transporters/disposers); TRIS; and TSCA. The source of this database is the U.S. EPA/NTIS.

A review of the FINDS list, as provided by EDR, and dated 02/15/2019 has revealed that there are 5 FINDS sites within approximately 0.001 miles of the target property.

<u>Lower Elevation</u>	<u>Address</u>	<u>Direction / Distance</u>	<u>Map ID</u>	<u>Page</u>
HUBBS-SEA WORLDNA MI Registry ID:: 110065550264	2595 INGRAHAM	0 - 1/8 (0.000 mi.)	B38	184
<b>HUBBS-SEA WORLD RESE</b> Registry ID:: 110070490084	<b>2595 INGRAHAM STREET</b>	<b>0 - 1/8 (0.000 mi.)</b>	<b>B40</b>	<b>186</b>
HUBBS-SEA WORLD RESE Registry ID:: 110066625227	2595 INGRAHAM ST	0 - 1/8 (0.000 mi.)	B42	187
SEA WORLD MARINA Registry ID:: 110066250791	1660 S SHORES RD	0 - 1/8 (0.000 mi.)	C67	307
<b>SEA WORLD INC</b> Registry ID:: 110002144019	<b>1720 SOUTH SHORES RO</b>	<b>0 - 1/8 (0.000 mi.)</b>	<b>C83</b>	<b>363</b>

## EXECUTIVE SUMMARY

ECHO: ECHO provides integrated compliance and enforcement information for about 800,000 regulated facilities nationwide.

A review of the ECHO list, as provided by EDR, and dated 04/07/2019 has revealed that there are 2 ECHO sites within approximately 0.001 miles of the target property.

<u>Lower Elevation</u>	<u>Address</u>	<u>Direction / Distance</u>	<u>Map ID</u>	<u>Page</u>
<b>HUBBS-SEA WORLD RESE</b> Registry ID: 110070490084	<b>2595 INGRAHAM STREET</b>	<b>0 - 1/8 (0.000 mi.)</b>	<b>B40</b>	<b>186</b>
<b>SEA WORLD INC</b> Registry ID: 110002144019	<b>1720 SOUTH SHORES RO</b>	<b>0 - 1/8 (0.000 mi.)</b>	<b>C83</b>	<b>363</b>

ENF: A listing of Water Board Enforcement Actions. Formal is everything except Oral/Verbal Communication, Notice of Violation, Expedited Payment Letter, and Staff Enforcement Letter.

A review of the ENF list, as provided by EDR, and dated 11/01/2018 has revealed that there are 2 ENF sites within approximately 0.001 miles of the target property.

<u>Lower Elevation</u>	<u>Address</u>	<u>Direction / Distance</u>	<u>Map ID</u>	<u>Page</u>
<b>HUBBS-SEA WORLD INST</b> Status: Historical Facility Id: 230781	<b>2595 INGRAHAM STREET</b>	<b>0 - 1/8 (0.000 mi.)</b>	<b>B37</b>	<b>165</b>
<b>MISSION BAY LANDFILL</b> Status: Historical Status: Active Facility Id: 240934	<b>MISSION BAY - SEA WO</b>	<b>0 - 1/8 (0.000 mi.)</b>	<b>82</b>	<b>351</b>

HAZNET: The data is extracted from the copies of hazardous waste manifests received each year by the DTSC. The annual volume of manifests is typically 700,000-1,000,000 annually, representing approximately 350,000-500,000 shipments. Data from non-California manifests & continuation sheets are not included at the present time. Data are from the manifests submitted without correction, and therefore many contain some invalid values for data elements such as generator ID, TSD ID, waste category, & disposal method. The source is the Department of Toxic Substance Control is the agency. This database begins with calendar year 1993.

A review of the HAZNET list, as provided by EDR, and dated 12/31/2017 has revealed that there are 3 HAZNET sites within approximately 0.001 miles of the target property.

<u>Lower Elevation</u>	<u>Address</u>	<u>Direction / Distance</u>	<u>Map ID</u>	<u>Page</u>
<b>HUBBS-SEA WORLD RESE</b> GEPaid: CAL930283590	<b>2595 INGRAHAM STREET</b>	<b>0 - 1/8 (0.000 mi.)</b>	<b>B43</b>	<b>187</b>
<b>SAMURAYA VESSEL# 943</b> GEPaid: CAC002595304	<b>1660 S SHORES RD</b>	<b>0 - 1/8 (0.000 mi.)</b>	<b>C76</b>	<b>339</b>
<b>SEA WORLD SAN DIEGO</b> GEPaid: CAD981687221	<b>1720 S SHORES RD</b>	<b>0 - 1/8 (0.000 mi.)</b>	<b>C80</b>	<b>345</b>

## EXECUTIVE SUMMARY

HIST CORTESE: The sites for the list are designated by the State Water Resource Control Board [LUST], the Integrated Waste Board [SWF/LS], and the Department of Toxic Substances Control [CALSTES]. This listing is no longer updated by the state agency.

A review of the HIST CORTESE list, as provided by EDR, and dated 04/01/2001 has revealed that there are 14 HIST CORTESE sites within approximately 0.5 miles of the target property.

<u>Lower Elevation</u>	<u>Address</u>	<u>Direction / Distance</u>	<u>Map ID</u>	<u>Page</u>
SEA WORLD, PEREZ COV Reg Id: 9UT464	1660 SHORES	0 - 1/8 (0.000 mi.)	C63	302
SEA WORLD Reg Id: 9 000000083	1720 SHORES	0 - 1/8 (0.000 mi.)	C66	307
SEA WORLD HYDRO DOCK Reg Id: 9UT2091	1720 SHORES	0 - 1/8 (0.000 mi.)	C97	480
<b>DANA LANDING FUEL DO</b> Reg Id: 9UT3499	<b>2590 INGRAHAM ST</b>	<b>WNW 0 - 1/8 (0.019 mi.)</b>	<b>B102</b>	<b>485</b>
SEAFORTH SPORTFISHIN Reg Id: 9UT476	1717 QUIVIRA	W 1/4 - 1/2 (0.259 mi.)	G115	591
SEAFORTH MARINA Reg Id: 9UT57	1677 QUIVIRA	W 1/4 - 1/2 (0.303 mi.)	G116	591
<b>ISLANDIA SPORTSFISHI</b> Reg Id: 9UT3915	<b>1551 MISSION BAY</b>	<b>W 1/4 - 1/2 (0.312 mi.)</b>	<b>118</b>	<b>593</b>
<b>BENTON ROOFING</b> Reg Id: 9UT3161	<b>3691 HANCOCK ST</b>	<b>ESE 1/4 - 1/2 (0.317 mi.)</b>	<b>119</b>	<b>594</b>
<b>BUTLER, LYLE</b> Reg Id: 9UT1519	<b>3612 KURTZ ST</b>	<b>ESE 1/4 - 1/2 (0.338 mi.)</b>	<b>120</b>	<b>619</b>
<b>HYATT ISLANDIA</b> Reg Id: 9UT775	<b>1441 QUIVIRA RD</b>	<b>W 1/4 - 1/2 (0.419 mi.)</b>	<b>J131</b>	<b>647</b>
<b>MISSION BAY MARINA</b> Reg Id: 9UT261	<b>1548 QUIVIRA</b>	<b>WSW 1/4 - 1/2 (0.473 mi.)</b>	<b>M137</b>	<b>700</b>
<b>GENIE CAR WASH</b> Reg Id: 9UT3363	<b>3949 POINT LOMA BLVD</b>	<b>SSE 1/4 - 1/2 (0.473 mi.)</b>	<b>139</b>	<b>705</b>
<b>JENSEN MEAT COMPANY</b> Reg Id: 9UT2298	<b>3477 HANCOCK ST</b>	<b>ESE 1/4 - 1/2 (0.493 mi.)</b>	<b>143</b>	<b>741</b>
<b>U HAUL INTERNATIONAL</b> Reg Id: 9UT1541	<b>3820 MIDWAY DR</b>	<b>SSE 1/4 - 1/2 (0.496 mi.)</b>	<b>145</b>	<b>779</b>

HWP: Detailed information on permitted hazardous waste facilities and corrective action ("cleanups") tracked in EnviroStor.

A review of the HWP list, as provided by EDR, and dated 05/20/2019 has revealed that there is 1 HWP site within approximately 1 mile of the target property.

<u>Equal/Higher Elevation</u>	<u>Address</u>	<u>Direction / Distance</u>	<u>Map ID</u>	<u>Page</u>
<b>SOUTHERN CALIFORNIA</b> EPA Id: CAD000630921 Cleanup Status: OPERATING PERMIT	<b>5000 PACIFIC COAST H</b>	<b>E 1/2 - 1 (0.596 mi.)</b>	<b>152</b>	<b>793</b>

## EXECUTIVE SUMMARY

NPDES: A listing of NPDES permits, including stormwater.

A review of the NPDES list, as provided by EDR, and dated 05/13/2019 has revealed that there is 1 NPDES site within approximately 0.001 miles of the target property.

<u>Lower Elevation</u>	<u>Address</u>	<u>Direction / Distance</u>	<u>Map ID</u>	<u>Page</u>
<b>1720 S SHORE RD</b>	<b>1720 S SHORES RD</b>	<b>0 - 1/8 (0.000 mi.)</b>	<b>C94</b>	<b>382</b>

Notify 65: Listings of all Proposition 65 incidents reported to counties by the State Water Resources Control Board and the Regional Water Quality Control Board. This database is no longer updated by the reporting agency.

A review of the Notify 65 list, as provided by EDR, and dated 03/18/2019 has revealed that there are 10 Notify 65 sites within approximately 1 mile of the target property.

<u>Equal/Higher Elevation</u>	<u>Address</u>	<u>Direction / Distance</u>	<u>Map ID</u>	<u>Page</u>
Not reported	1079 WEST MORENA BLV	E 1/2 - 1 (0.910 mi.)	160	849
<u>Lower Elevation</u>	<u>Address</u>	<u>Direction / Distance</u>	<u>Map ID</u>	<u>Page</u>
2500 BLK OF INGRAHAM	DANA LANDING BOAT RA	W 0 - 1/8 (0.086 mi.)	108	537
Not reported	4236 VENUS ST.	S 1/4 - 1/2 (0.359 mi.)	I123	637
Not reported	VENUS ST & CAMULOS S	S 1/4 - 1/2 (0.361 mi.)	I124	637
Not reported	3936 JUPITER ST.	SSE 1/4 - 1/2 (0.373 mi.)	126	640
<b>HYATT REGENCY MISSIO</b>	<b>1441 QUIVIRA RD</b>	<b>W 1/4 - 1/2 (0.419 mi.)</b>	<b>J132</b>	<b>655</b>
S. D. PRINCESS RESOR	1404 VACATION VILLAG	NW 1/2 - 1 (0.522 mi.)	146	790
RELIEF VALVE CLAPPER	I-5 AND S.D. RIVER C	E 1/2 - 1 (0.541 mi.)	149	792
3050 RUE DE ORLEANS	PACIFIC ISLAND APTS.	S 1/2 - 1 (0.590 mi.)	151	793
<b>HOWARD TAYLOR DODGE</b>	<b>3740 ROSECRANS</b>	<b>SE 1/2 - 1 (0.868 mi.)</b>	<b>155</b>	<b>813</b>

WDS: California Water Resources Control Board - Waste Discharge System.

A review of the WDS list, as provided by EDR, and dated 06/19/2007 has revealed that there are 2 WDS sites within approximately 0.001 miles of the target property.

<u>Lower Elevation</u>	<u>Address</u>	<u>Direction / Distance</u>	<u>Map ID</u>	<u>Page</u>
HUBBS-SEA WORLD MISS Facility Status: A Facility Id: 9 000000578	2595 INGRAHAM STREET	0 - 1/8 (0.000 mi.)	B41	186
<b>MISSION BAY LANDFILL</b> Facility Status: A Facility Id: 9 000000378	<b>MISSION BAY - SEA WO</b>	<b>0 - 1/8 (0.000 mi.)</b>	<b>82</b>	<b>351</b>

SAN DIEGO CO LOP: A listing of all LOP release sites that are or were under the County of San Diego's jurisdiction. Included are closed or transferred cases, open cases, and cases that did not have a case type indicated. The cases without a case type are mostly complaints; however, some of them could be LOP cases.

A review of the SAN DIEGO CO LOP list, as provided by EDR, and dated 04/24/2019 has revealed that there is 1 SAN DIEGO CO LOP site within approximately 0.001 miles of the target property.

## EXECUTIVE SUMMARY

<u>Lower Elevation</u>	<u>Address</u>	<u>Direction / Distance</u>	<u>Map ID</u>	<u>Page</u>
<b>SEA WORLD MARINA</b>	<b>1660 S SHORES RD</b>	<b>0 - 1/8 (0.000 mi.)</b>	<b>C72</b>	<b>317</b>

CIWQS: The California Integrated Water Quality System (CIWQS) is a computer system used by the State and Regional Water Quality Control Boards to track information about places of environmental interest, manage permits and other orders, track inspections, and manage violations and enforcement activities.

A review of the CIWQS list, as provided by EDR, and dated 03/05/2019 has revealed that there are 3 CIWQS sites within approximately 0.001 miles of the target property.

<u>Lower Elevation</u>	<u>Address</u>	<u>Direction / Distance</u>	<u>Map ID</u>	<u>Page</u>
<b>MISSION BAY LANDFILL</b>	<b>MISSION BAY - SEA WO</b>	<b>0 - 1/8 (0.000 mi.)</b>	<b>82</b>	<b>351</b>
1720 S SHORES RD	1720 S SHORES RD	0 - 1/8 (0.000 mi.)	C90	373
<b>1720 S SHORE RD</b>	<b>1720 S SHORES RD</b>	<b>0 - 1/8 (0.000 mi.)</b>	<b>C94</b>	<b>382</b>

CERS: The CalEPA Regulated Site Portal database combines data about environmentally regulated sites and facilities in California into a single database. It combines data from a variety of state and federal databases, and provides an overview of regulated activities across the spectrum of environmental programs for any given location in California. These activities include hazardous materials and waste, state and federal cleanups, impacted ground and surface waters, and toxic materials

A review of the CERS list, as provided by EDR, and dated 04/09/2019 has revealed that there are 5 CERS sites within approximately 0.001 miles of the target property.

<u>Lower Elevation</u>	<u>Address</u>	<u>Direction / Distance</u>	<u>Map ID</u>	<u>Page</u>
<b>HUBBS-SEA WORLD INST</b>	<b>2595 INGRAHAM STREET</b>	<b>0 - 1/8 (0.000 mi.)</b>	<b>B37</b>	<b>165</b>
HUBBS-SEA WORLD INST	2595 INGRAHAM	0 - 1/8 (0.000 mi.)	B39	184
<b>SEA WORLD</b>	<b>1720 S SHORES RD</b>	<b>0 - 1/8 (0.000 mi.)</b>	<b>C68</b>	<b>308</b>
<b>SEA WORLD MARINA</b>	<b>1660 S SHORES RD</b>	<b>0 - 1/8 (0.000 mi.)</b>	<b>C72</b>	<b>317</b>
<b>SEAWORLD</b>	<b>1720 S SHORES RD</b>	<b>0 - 1/8 (0.000 mi.)</b>	<b>C96</b>	<b>385</b>

### EDR RECOVERED GOVERNMENT ARCHIVES

#### **Exclusive Recovered Govt. Archives**

RGA LUST: The EDR Recovered Government Archive Leaking Underground Storage Tank database provides a list of LUST incidents derived from historical databases and includes many records that no longer appear in current government lists. Compiled from Records formerly available from the State Water Resources Control Board in California.

A review of the RGA LUST list, as provided by EDR, has revealed that there are 7 RGA LUST sites within approximately 0.001 miles of the target property.

<u>Lower Elevation</u>	<u>Address</u>	<u>Direction / Distance</u>	<u>Map ID</u>	<u>Page</u>
SEA WORLD MARINA	1660 S SHORES RD	0 - 1/8 (0.000 mi.)	C48	202
SEA WORLD HYDRO DOCK	1720 SOUTH SHORES RD	0 - 1/8 (0.000 mi.)	C65	306
SEA WORLD, PEREZ COV	1660 SOUTH SHORES RD	0 - 1/8 (0.000 mi.)	C73	333
SEA WORLD HYDRO DOCK	1660 S SHORES RD	0 - 1/8 (0.000 mi.)	C77	340
SEA WORLD, PEREZ COV	1660 SOUTH SHORES DR	0 - 1/8 (0.000 mi.)	C79	344

## EXECUTIVE SUMMARY

<u>Lower Elevation</u>	<u>Address</u>	<u>Direction / Distance</u>	<u>Map ID</u>	<u>Page</u>
SEA WORLD, PEREZ COV	1660 SOUTH SHORES RO	0 - 1/8 (0.000 mi.)	C86	366
SEA WORLD HYDRO DOCK	1720 SOUTH SHORES DR	0 - 1/8 (0.000 mi.)	C88	368

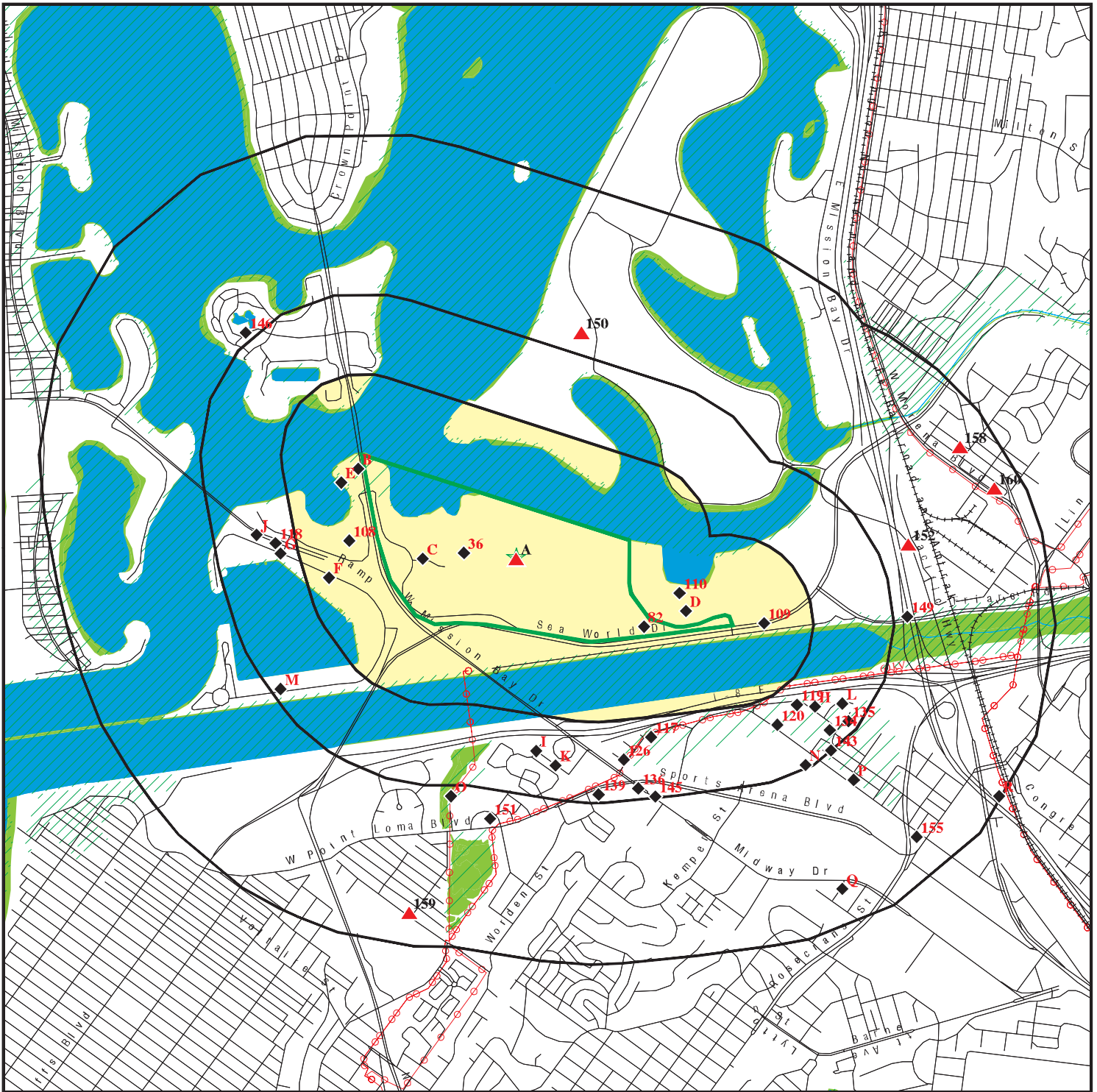
## EXECUTIVE SUMMARY

Due to poor or inadequate address information, the following sites were not mapped. Count: 3 records.

<u>Site Name</u>	<u>Database(s)</u>
MISSION BAY (MZB VOR)	San Diego Co. HMMD, SWEEPS UST
MISSION BAY LANDFILL	ENVIROSTOR
PUBLIC AUTO SERVICE	SAN DIEGO CO. SAM



# OVERVIEW MAP - 5775389.2S



Target Property

Sites at elevations higher than or equal to the target property

Sites at elevations lower than the target property

Manufactured Gas Plants

National Priority List Sites

Dept. Defense Sites

0 1/4 1/2 1 Miles

Indian Reservations BIA

Power transmission lines

100-year flood zone

500-year flood zone

National Wetland Inventory

State Wetlands

Areas of Concern

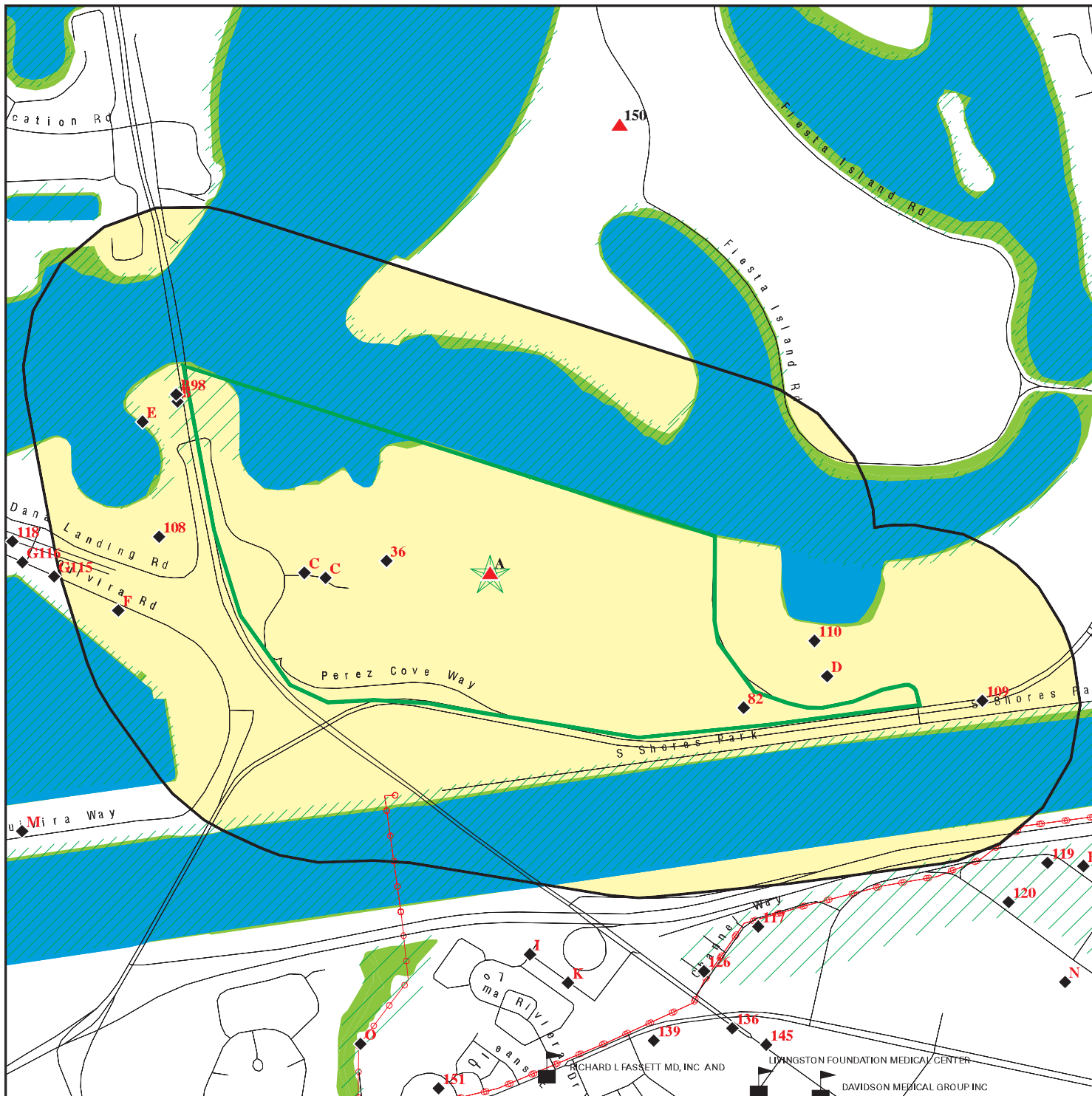


This report includes Interactive Map Layers to display and/or hide map information. The legend includes only those icons for the default map view.

SITE NAME: SeaWorld  
 ADDRESS: 500 SeaWorld Dr  
 San Diego CA 92109  
 LAT/LONG: 32.764841 / 117.225696

CLIENT: Brown & Caldwell Consultants  
 CONTACT: Laura Carpenter  
 INQUIRY #: 5775389.2s  
 DATE: September 03, 2019 5:29 pm

# DETAIL MAP - 5775389.2S



Target Property

Sites at elevations higher than or equal to the target property

Sites at elevations lower than the target property

Manufactured Gas Plants

Sensitive Receptors

National Priority List Sites

Dept. Defense Sites

Indian Reservations BIA

Power transmission lines

100-year flood zone

500-year flood zone

National Wetland Inventory

State Wetlands

Areas of Concern



This report includes Interactive Map Layers to display and/or hide map information. The legend includes only those icons for the default map view.

SITE NAME: SeaWorld  
 ADDRESS: 500 SeaWorld Dr  
 San Diego CA 92109  
 LAT/LONG: 32.764841 / 117.225696

CLIENT: Brown & Caldwell Consultants  
 CONTACT: Laura Carpenter  
 INQUIRY #: 5775389.2s  
 DATE: September 03, 2019 5:37 pm

## MAP FINDINGS SUMMARY

Database	Search Distance (Miles)	Target Property	< 1/8	1/8 - 1/4	1/4 - 1/2	1/2 - 1	> 1	Total Plotted
<b>STANDARD ENVIRONMENTAL RECORDS</b>								
<b><i>Federal NPL site list</i></b>								
NPL	1.000		0	0	0	0	NR	0
Proposed NPL	1.000		0	0	0	0	NR	0
NPL LIENS	1.000		0	0	0	0	NR	0
<b><i>Federal Delisted NPL site list</i></b>								
Delisted NPL	1.000		0	0	0	0	NR	0
<b><i>Federal CERCLIS list</i></b>								
FEDERAL FACILITY	0.500		0	0	0	NR	NR	0
SEMS	0.500		0	0	0	NR	NR	0
<b><i>Federal CERCLIS NFRAP site list</i></b>								
SEMS-ARCHIVE	0.500		1	0	2	NR	NR	3
<b><i>Federal RCRA CORRACTS facilities list</i></b>								
CORRACTS	1.000		0	0	0	0	NR	0
<b><i>Federal RCRA non-CORRACTS TSD facilities list</i></b>								
RCRA-TSDF	0.500		0	0	0	NR	NR	0
<b><i>Federal RCRA generators list</i></b>								
RCRA-LQG	0.250	1	0	0	NR	NR	NR	1
RCRA-SQG	0.250		0	0	NR	NR	NR	0
RCRA-CESQG	0.250		0	0	NR	NR	NR	0
<b><i>Federal institutional controls / engineering controls registries</i></b>								
LUCIS	0.500		0	0	0	NR	NR	0
US ENG CONTROLS	0.500		0	0	0	NR	NR	0
US INST CONTROL	0.500		0	0	0	NR	NR	0
<b><i>Federal ERNS list</i></b>								
ERNS	0.001	5	14	NR	NR	NR	NR	19
<b><i>State- and tribal - equivalent NPL RESPONSE</i></b>								
RESPONSE	1.000		0	0	0	0	NR	0
<b><i>State- and tribal - equivalent CERCLIS ENVIROSTOR</i></b>								
ENVIROSTOR	1.000		1	0	6	7	NR	14
<b><i>State and tribal landfill and/or solid waste disposal site lists</i></b>								
SWF/LF	0.500		1	0	0	NR	NR	1
<b><i>State and tribal leaking storage tank lists</i></b>								
SAN DIEGO CO. SAM	0.500	1	2	2	11	NR	NR	16

## MAP FINDINGS SUMMARY

Database	Search Distance (Miles)	Target Property	< 1/8	1/8 - 1/4	1/4 - 1/2	1/2 - 1	> 1	Total Plotted
LUST	0.500		5	3	12	NR	NR	20
INDIAN LUST	0.500		0	0	0	NR	NR	0
CPS-SLIC	0.500	1	1	1	6	NR	NR	9
<b>State and tribal registered storage tank lists</b>								
FEMA UST	0.250		0	0	NR	NR	NR	0
UST	0.250	1	3	1	NR	NR	NR	5
AST	0.250		1	0	NR	NR	NR	1
INDIAN UST	0.250		0	0	NR	NR	NR	0
<b>State and tribal voluntary cleanup sites</b>								
VCP	0.500		0	0	0	NR	NR	0
INDIAN VCP	0.500		0	0	0	NR	NR	0
<b>State and tribal Brownfields sites</b>								
BROWNFIELDS	0.500		0	0	0	NR	NR	0
<b>ADDITIONAL ENVIRONMENTAL RECORDS</b>								
<b>Local Brownfield lists</b>								
US BROWNFIELDS	0.500		0	0	0	NR	NR	0
<b>Local Lists of Landfill / Solid Waste Disposal Sites</b>								
WMUDS/SWAT	0.500		0	0	0	NR	NR	0
SWRCY	0.500		0	0	0	NR	NR	0
HAULERS	0.001		0	NR	NR	NR	NR	0
INDIAN ODI	0.500		0	0	0	NR	NR	0
ODI	0.500		0	0	0	NR	NR	0
DEBRIS REGION 9	0.500		0	0	0	NR	NR	0
IHS OPEN DUMPS	0.500		0	0	0	NR	NR	0
<b>Local Lists of Hazardous waste / Contaminated Sites</b>								
US HIST CDL	0.001		0	NR	NR	NR	NR	0
HIST Cal-Sites	1.000		0	0	0	0	NR	0
SCH	0.250		0	0	NR	NR	NR	0
CDL	0.001		0	NR	NR	NR	NR	0
San Diego Co. HMMMD	0.001	1	4	NR	NR	NR	NR	5
CERS HAZ WASTE	0.250		3	1	NR	NR	NR	4
Toxic Pits	1.000		0	0	0	0	NR	0
US CDL	0.001		0	NR	NR	NR	NR	0
PFAS	0.500		0	0	0	NR	NR	0
<b>Local Lists of Registered Storage Tanks</b>								
SWEEPS UST	0.250		3	3	NR	NR	NR	6
HIST UST	0.250		5	0	NR	NR	NR	5
CA FID UST	0.250		0	0	NR	NR	NR	0
CERS TANKS	0.250		2	1	NR	NR	NR	3
<b>Local Land Records</b>								
LIENS	0.001		0	NR	NR	NR	NR	0

## MAP FINDINGS SUMMARY

Database	Search Distance (Miles)	Target Property	< 1/8	1/8 - 1/4	1/4 - 1/2	1/2 - 1	> 1	Total Plotted
LIENS 2	0.001		0	NR	NR	NR	NR	0
DEED	0.500		0	0	0	NR	NR	0
<b>Records of Emergency Release Reports</b>								
HMIRS	0.001		0	NR	NR	NR	NR	0
CHMIRS	0.001	5	16	NR	NR	NR	NR	21
LDS	0.001		0	NR	NR	NR	NR	0
MCS	0.001		0	NR	NR	NR	NR	0
SPILLS 90	0.001		0	NR	NR	NR	NR	0
<b>Other Ascertainable Records</b>								
RCRA NonGen / NLR	0.250		2	0	NR	NR	NR	2
FUDS	1.000		1	0	2	4	NR	7
DOD	1.000		0	0	0	0	NR	0
SCRD DRYCLEANERS	0.500		0	0	0	NR	NR	0
US FIN ASSUR	0.001		0	NR	NR	NR	NR	0
EPA WATCH LIST	0.001		0	NR	NR	NR	NR	0
2020 COR ACTION	0.250		0	0	NR	NR	NR	0
TSCA	0.001		0	NR	NR	NR	NR	0
TRIS	0.001		0	NR	NR	NR	NR	0
SSTS	0.001		0	NR	NR	NR	NR	0
ROD	1.000		0	0	0	0	NR	0
RMP	0.001		0	NR	NR	NR	NR	0
RAATS	0.001		0	NR	NR	NR	NR	0
PRP	0.001		0	NR	NR	NR	NR	0
PADS	0.001		0	NR	NR	NR	NR	0
ICIS	0.001	1	0	NR	NR	NR	NR	1
FTTS	0.001		0	NR	NR	NR	NR	0
MLTS	0.001		0	NR	NR	NR	NR	0
COAL ASH DOE	0.001		0	NR	NR	NR	NR	0
COAL ASH EPA	0.500		0	0	0	NR	NR	0
PCB TRANSFORMER	0.001		0	NR	NR	NR	NR	0
RADINFO	0.001		0	NR	NR	NR	NR	0
HIST FTTS	0.001		0	NR	NR	NR	NR	0
DOT OPS	0.001		0	NR	NR	NR	NR	0
CONSENT	1.000		0	0	0	0	NR	0
INDIAN RESERV	1.000		0	0	0	0	NR	0
FUSRAP	1.000		0	0	0	0	NR	0
UMTRA	0.500		0	0	0	NR	NR	0
LEAD SMELTERS	0.001		0	NR	NR	NR	NR	0
US AIRS	0.001		0	NR	NR	NR	NR	0
US MINES	0.250		0	0	NR	NR	NR	0
ABANDONED MINES	0.250		0	0	NR	NR	NR	0
FINDS	0.001	6	5	NR	NR	NR	NR	11
DOCKET HWC	0.001		0	NR	NR	NR	NR	0
UXO	1.000		0	0	0	0	NR	0
ECHO	0.001	2	2	NR	NR	NR	NR	4
FUELS PROGRAM	0.250		0	0	NR	NR	NR	0
CA BOND EXP. PLAN	1.000		0	0	0	0	NR	0
Cortese	0.500		0	0	0	NR	NR	0
CUPA Listings	0.250		0	0	NR	NR	NR	0



Map ID  
Direction  
Distance  
Elevation

MAP FINDINGS

Site

Database(s) EDR ID Number  
EPA ID Number

**A1** SEA WORLD PKING LOT EXPANSION  
**Target** 500 SEA WORLD DR  
**Property** SAN DIEGO, CA 92109

**CIWQS** S121672467  
N/A

**Site 1 of 35 in cluster A**

**Actual:**  
**19 ft.**

**CIWQS:**  
Name: SEA WORLD PKING LOT EXPANSION  
Address: 500 SEA WORLD DR  
City,State,Zip: SAN DIEGO, CA 92109  
Agency: Sea World  
Agency Address: 500 Sea World Dr, San Diego, CA 92109  
Place/Project Type: Construction  
SIC/NAICS: Not reported  
Region: 9  
Program: CONSTW  
Regulatory Measure Status: Terminated  
Regulatory Measure Type: Storm water construction  
Order Number: 2009-0009-DWQ  
WDID: 9 37C319720  
NPDES Number: CAS000002  
Adoption Date: Not reported  
Effective Date: 01/02/2003  
Termination Date: 10/21/2011  
Expiration/Review Date: Not reported  
Design Flow: Not reported  
Major/Minor: Not reported  
Complexity: Not reported  
TTWQ: Not reported  
Enforcement Actions within 5 years: 0  
Violations within 5 years: 0  
Latitude: 32.762897  
Longitude: -117.231191

**A2** SEAWORLDNA SAN DIEGO  
**Target** 500 SEAWORLD  
**Property** SAN DIEGO, CA 92109

**FINDS** 1023311461  
N/A

**Site 2 of 35 in cluster A**

**Actual:**  
**19 ft.**

**FINDS:**  
Registry ID: 110066043098  
Environmental Interest/Information System  
STATE MASTER

[Click this hyperlink](#) while viewing on your computer to access additional FINDS: detail in the EDR Site Report.

Map ID  
 Direction  
 Distance  
 Elevation

MAP FINDINGS

Site

Database(s)      EDR ID Number  
 EPA ID Number

**A3**            **SEA WORLD INC**  
**Target**       **500 SEA WORLD DR**  
**Property**     **SAN DIEGO, CA 92109**

**EMI**    **S106839065**  
**CERS**   **N/A**

**Site 3 of 35 in cluster A**

**Actual:**  
**19 ft.**

**EMI:**

Name:	SEA WORLD INC
Address:	1720 SOUTH SHORES RD
City,State,Zip:	CA 92109
Year:	1987
County Code:	37
Air Basin:	SD
Facility ID:	937
Air District Name:	SD
SIC Code:	7999
Air District Name:	SAN DIEGO COUNTY APCD
Community Health Air Pollution Info System:	Not reported
Consolidated Emission Reporting Rule:	Not reported
Total Organic Hydrocarbon Gases Tons/Yr:	6
Reactive Organic Gases Tons/Yr:	3
Carbon Monoxide Emissions Tons/Yr:	5
NOX - Oxides of Nitrogen Tons/Yr:	33
SOX - Oxides of Sulphur Tons/Yr:	0
Particulate Matter Tons/Yr:	0
Part. Matter 10 Micrometers and Smllr Tons/Yr:	0

Name:	SEA WORLD INC
Address:	1720 SOUTH SHORES RD
City,State,Zip:	SAN DIEGO, CA 92109
Year:	1990
County Code:	37
Air Basin:	SD
Facility ID:	937
Air District Name:	SD
SIC Code:	7999
Air District Name:	SAN DIEGO COUNTY APCD
Community Health Air Pollution Info System:	Not reported
Consolidated Emission Reporting Rule:	Not reported
Total Organic Hydrocarbon Gases Tons/Yr:	57
Reactive Organic Gases Tons/Yr:	8
Carbon Monoxide Emissions Tons/Yr:	27
NOX - Oxides of Nitrogen Tons/Yr:	19
SOX - Oxides of Sulphur Tons/Yr:	0
Particulate Matter Tons/Yr:	1
Part. Matter 10 Micrometers and Smllr Tons/Yr:	1

Name:	SEA WORLD INC
Address:	1720 SOUTH SHORES RD
City,State,Zip:	SAN DIEGO, CA 92109
Year:	1995
County Code:	37
Air Basin:	SD
Facility ID:	937
Air District Name:	SD
SIC Code:	7996
Air District Name:	SAN DIEGO COUNTY APCD
Community Health Air Pollution Info System:	Not reported
Consolidated Emission Reporting Rule:	Not reported



Map ID  
Direction  
Distance  
Elevation

MAP FINDINGS

Site

Database(s)

EDR ID Number  
EPA ID Number

**SEA WORLD INC (Continued)**

**S106839065**

Total Organic Hydrocarbon Gases Tons/Yr: 64  
Reactive Organic Gases Tons/Yr: 6  
Carbon Monoxide Emissions Tons/Yr: 33  
NOX - Oxides of Nitrogen Tons/Yr: 30  
SOX - Oxides of Sulphur Tons/Yr: 0  
Particulate Matter Tons/Yr: 1  
Part. Matter 10 Micrometers and Smlr Tons/Yr:1

Name: SEA WORLD INC  
Address: 1720 SOUTH SHORES RD  
City,State,Zip: SAN DIEGO, CA 92109  
Year: 1996  
County Code: 37  
Air Basin: SD  
Facility ID: 937  
Air District Name: SD  
SIC Code: 7996  
Air District Name: SAN DIEGO COUNTY APCD  
Community Health Air Pollution Info System: Not reported  
Consolidated Emission Reporting Rule: Not reported  
Total Organic Hydrocarbon Gases Tons/Yr: 64  
Reactive Organic Gases Tons/Yr: 6  
Carbon Monoxide Emissions Tons/Yr: 33  
NOX - Oxides of Nitrogen Tons/Yr: 30  
SOX - Oxides of Sulphur Tons/Yr: 0  
Particulate Matter Tons/Yr: 1  
Part. Matter 10 Micrometers and Smlr Tons/Yr:1

Name: SEA WORLD INC  
Address: 500 SEA WORLD DR  
City,State,Zip: SAN DIEGO, CA  
Year: 2005  
County Code: 37  
Air Basin: SD  
Facility ID: 937  
Air District Name: SD  
SIC Code: 7996  
Air District Name: SAN DIEGO COUNTY APCD  
Community Health Air Pollution Info System: Not reported  
Consolidated Emission Reporting Rule: Not reported  
Total Organic Hydrocarbon Gases Tons/Yr: 1.27297  
Reactive Organic Gases Tons/Yr: 1.173502  
Carbon Monoxide Emissions Tons/Yr: 1.40906  
NOX - Oxides of Nitrogen Tons/Yr: 1.79  
SOX - Oxides of Sulphur Tons/Yr: .011684  
Particulate Matter Tons/Yr: .1312310914668337896  
Part. Matter 10 Micrometers and Smlr Tons/Yr:130966

Name: SEA WORLD INC  
Address: 500 SEA WORLD DR  
City,State,Zip: SAN DIEGO, CA  
Year: 2006  
County Code: 37  
Air Basin: SD  
Facility ID: 937  
Air District Name: SD  
SIC Code: 7996

Map ID  
Direction  
Distance  
Elevation

MAP FINDINGS

Site

Database(s)

EDR ID Number  
EPA ID Number

**SEA WORLD INC (Continued)**

**S106839065**

Air District Name: SAN DIEGO COUNTY APCD  
Community Health Air Pollution Info System: Not reported  
Consolidated Emission Reporting Rule: Not reported  
Total Organic Hydrocarbon Gases Tons/Yr: 3.493317201  
Reactive Organic Gases Tons/Yr: 3.401222958  
Carbon Monoxide Emissions Tons/Yr: .675561927  
NOX - Oxides of Nitrogen Tons/Yr: 1.597379828  
SOX - Oxides of Sulphur Tons/Yr: .010692952  
Particulate Matter Tons/Yr: .121708765  
Part. Matter 10 Micrometers and Smlr Tons/Yr: .121708765

Name: SEA WORLD INC  
Address: 500 SEA WORLD DR  
City,State,Zip: SAN DIEGO, CA 93722  
Year: 2007  
County Code: 37  
Air Basin: SD  
Facility ID: 937  
Air District Name: SD  
SIC Code: 7996  
Air District Name: SAN DIEGO COUNTY APCD  
Community Health Air Pollution Info System: Not reported  
Consolidated Emission Reporting Rule: Not reported  
Total Organic Hydrocarbon Gases Tons/Yr: 3.503316  
Reactive Organic Gases Tons/Yr: 3.41122  
Carbon Monoxide Emissions Tons/Yr: .675561  
NOX - Oxides of Nitrogen Tons/Yr: 1.59737  
SOX - Oxides of Sulphur Tons/Yr: .010693502  
Particulate Matter Tons/Yr: .1217097  
Part. Matter 10 Micrometers and Smlr Tons/Yr: .1217097

Name: SEA WORLD INC  
Address: 500 SEA WORLD DR  
City,State,Zip: SAN DIEGO, CA 92109  
Year: 2008  
County Code: 37  
Air Basin: SD  
Facility ID: 937  
Air District Name: SD  
SIC Code: 7996  
Air District Name: SAN DIEGO COUNTY APCD  
Community Health Air Pollution Info System: Not reported  
Consolidated Emission Reporting Rule: Not reported  
Total Organic Hydrocarbon Gases Tons/Yr: 3.503316  
Reactive Organic Gases Tons/Yr: 3.41122  
Carbon Monoxide Emissions Tons/Yr: .675561  
NOX - Oxides of Nitrogen Tons/Yr: 1.59737  
SOX - Oxides of Sulphur Tons/Yr: .010693502  
Particulate Matter Tons/Yr: .1217097  
Part. Matter 10 Micrometers and Smlr Tons/Yr: .1217097

Name: SEA WORLD INC  
Address: 500 SEA WORLD DR  
City,State,Zip: SAN DIEGO, CA 92109  
Year: 2009  
County Code: 37  
Air Basin: SD

Map ID  
Direction  
Distance  
Elevation

MAP FINDINGS

Site

Database(s)

EDR ID Number  
EPA ID Number

SEA WORLD INC (Continued)

S106839065

Facility ID: 937  
Air District Name: SD  
SIC Code: 7996  
Air District Name: SAN DIEGO COUNTY APCD  
Community Health Air Pollution Info System: Not reported  
Consolidated Emission Reporting Rule: Not reported  
Total Organic Hydrocarbon Gases Tons/Yr: 3.52  
Reactive Organic Gases Tons/Yr: 3.4300000000000002  
Carbon Monoxide Emissions Tons/Yr: 0.67000000000000004  
NOX - Oxides of Nitrogen Tons/Yr: 1.6100000000000001  
SOX - Oxides of Sulphur Tons/Yr: 0.01  
Particulate Matter Tons/Yr: 0.13  
Part. Matter 10 Micrometers and Smlr Tons/Yr:0.13

Name: SEA WORLD INC  
Address: 500 SEA WORLD DR  
City,State,Zip: SAN DIEGO, CA 92109  
Year: 2010  
County Code: 37  
Air Basin: SD  
Facility ID: 937  
Air District Name: SD  
SIC Code: 7996  
Air District Name: SAN DIEGO COUNTY APCD  
Community Health Air Pollution Info System: Not reported  
Consolidated Emission Reporting Rule: Not reported  
Total Organic Hydrocarbon Gases Tons/Yr: 0.36075180000000001  
Reactive Organic Gases Tons/Yr: 0.2204004  
Carbon Monoxide Emissions Tons/Yr: 2.1466820000000002  
NOX - Oxides of Nitrogen Tons/Yr: 2.58067  
SOX - Oxides of Sulphur Tons/Yr: 0.01040025  
Particulate Matter Tons/Yr: 0.19212589999999999  
Part. Matter 10 Micrometers and Smlr Tons/Yr:0.19212589999999999

Name: SEA WORLD INC  
Address: 500 SEA WORLD DR  
City,State,Zip: SAN DIEGO, CA 92109  
Year: 2013  
County Code: 37  
Air Basin: SD  
Facility ID: 937  
Air District Name: SD  
SIC Code: 7996  
Air District Name: SAN DIEGO COUNTY APCD  
Community Health Air Pollution Info System: Not reported  
Consolidated Emission Reporting Rule: Not reported  
Total Organic Hydrocarbon Gases Tons/Yr: 0.36  
Reactive Organic Gases Tons/Yr: 0.22  
Carbon Monoxide Emissions Tons/Yr: 2.14  
NOX - Oxides of Nitrogen Tons/Yr: 2.58  
SOX - Oxides of Sulphur Tons/Yr: 0.02  
Particulate Matter Tons/Yr: 0.19  
Part. Matter 10 Micrometers and Smlr Tons/Yr:0.19

Name: SEA WORLD INC  
Address: 500 SEA WORLD DR  
City,State,Zip: SAN DIEGO, CA 92109

Map ID  
Direction  
Distance  
Elevation

MAP FINDINGS

Site

Database(s)

EDR ID Number  
EPA ID Number

SEA WORLD INC (Continued)

S106839065

Year: 2014  
County Code: 37  
Air Basin: SD  
Facility ID: 937  
Air District Name: SD  
SIC Code: 7996  
Air District Name: SAN DIEGO COUNTY APCD  
Community Health Air Pollution Info System: Not reported  
Consolidated Emission Reporting Rule: Not reported  
Total Organic Hydrocarbon Gases Tons/Yr: 0.2533022  
Reactive Organic Gases Tons/Yr: 0.1480679  
Carbon Monoxide Emissions Tons/Yr: 1.5114288  
NOX - Oxides of Nitrogen Tons/Yr: 1.840648  
SOX - Oxides of Sulphur Tons/Yr: 0.010019471  
Particulate Matter Tons/Yr: 0.1334076  
Part. Matter 10 Micrometers and Smlr Tons/Yr:0.1334076

Name: SEA WORLD INC  
Address: 500 SEA WORLD DR  
City,State,Zip: SAN DIEGO, CA 92109  
Year: 2015  
County Code: 37  
Air Basin: SD  
Facility ID: 937  
Air District Name: SD  
SIC Code: 7996  
Air District Name: SAN DIEGO COUNTY APCD  
Community Health Air Pollution Info System: Not reported  
Consolidated Emission Reporting Rule: Not reported  
Total Organic Hydrocarbon Gases Tons/Yr: 0.2533022  
Reactive Organic Gases Tons/Yr: 0.1480679  
Carbon Monoxide Emissions Tons/Yr: 1.5114288  
NOX - Oxides of Nitrogen Tons/Yr: 1.840648  
SOX - Oxides of Sulphur Tons/Yr: 0.010019471  
Particulate Matter Tons/Yr: 0.1334076  
Part. Matter 10 Micrometers and Smlr Tons/Yr:0.1334076

Name: SEA WORLD INC  
Address: 500 SEA WORLD DR  
City,State,Zip: SAN DIEGO, CA 92109  
Year: 2016  
County Code: 37  
Air Basin: SD  
Facility ID: 937  
Air District Name: SD  
SIC Code: 7996  
Air District Name: SAN DIEGO COUNTY APCD  
Community Health Air Pollution Info System: Not reported  
Consolidated Emission Reporting Rule: Not reported  
Total Organic Hydrocarbon Gases Tons/Yr: 0.2533022  
Reactive Organic Gases Tons/Yr: 0.1480679  
Carbon Monoxide Emissions Tons/Yr: 1.5114288  
NOX - Oxides of Nitrogen Tons/Yr: 1.840648  
SOX - Oxides of Sulphur Tons/Yr: 0.010019471  
Particulate Matter Tons/Yr: 0.1334076  
Part. Matter 10 Micrometers and Smlr Tons/Yr:0.1334076

Map ID  
 Direction  
 Distance  
 Elevation

MAP FINDINGS

Site

Database(s)

EDR ID Number  
 EPA ID Number

**SEA WORLD INC (Continued)**

**S106839065**

Name: SEA WORLD INC  
 Address: 500 SEA WORLD DR  
 City,State,Zip: SAN DIEGO, CA 92109  
 Year: 2017  
 County Code: 37  
 Air Basin: SD  
 Facility ID: 937  
 Air District Name: SD  
 SIC Code: 7996  
 Air District Name: SAN DIEGO COUNTY APCD  
 Community Health Air Pollution Info System: Not reported  
 Consolidated Emission Reporting Rule: Not reported  
 Total Organic Hydrocarbon Gases Tons/Yr: 0.2533022  
 Reactive Organic Gases Tons/Yr: 0.1480679  
 Carbon Monoxide Emissions Tons/Yr: 1.5114288  
 NOX - Oxides of Nitrogen Tons/Yr: 1.840648  
 SOX - Oxides of Sulphur Tons/Yr: 0.010019471  
 Particulate Matter Tons/Yr: 0.1334076  
 Part. Matter 10 Micrometers and Smlr Tons/Yr:0.1334076

**CERS:**

Name: SEA WORLD INC  
 Address: 500 SEA WORLD DR  
 City,State,Zip: SAN DIEGO, CA 92109  
 Site ID: 493173  
 CERS ID: 110064253953  
 CERS Description: US EPA Air Emission Inventory System (EIS)

**A4  
 Target  
 Property**

**SEAWORLD, SAN DIEGO  
 500 SEAWORLD DRIVE  
 SAN DIEGO, CA 92109**

**ENF S106905429  
 WDS N/A  
 CIWQS**

**Site 4 of 35 in cluster A**

**Actual:  
 19 ft.**

**ENF:**

Name: SEAWORLD, SAN DIEGO  
 Address: 500 SEAWORLD DRIVE  
 City,State,Zip: SAN DIEGO, CA 92109  
 Region: 9  
 Facility Id: 256121  
 Agency Name: Not reported  
 Place Type: Service/Commercial  
 Place Subtype: Service/Commercial Site, NEC  
 Facility Type: Industrial  
 Agency Type: Not reported  
 # Of Agencies: Not reported  
 Place Latitude: 32.762897  
 Place Longitude: -117.231191  
 SIC Code 1: 7996  
 SIC Desc 1: Amusement Parks  
 SIC Code 2: Not reported  
 SIC Desc 2: Not reported  
 SIC Code 3: Not reported  
 SIC Desc 3: Not reported  
 NAICS Code 1: Not reported  
 NAICS Desc 1: Not reported  
 NAICS Code 2: Not reported

Map ID  
Direction  
Distance  
Elevation

MAP FINDINGS

Site

Database(s)

EDR ID Number  
EPA ID Number

SEAWORLD, SAN DIEGO (Continued)

S106905429

NAICS Desc 2:	Not reported
NAICS Code 3:	Not reported
NAICS Desc 3:	Not reported
# Of Places:	1
Source Of Facility:	Enf Action
Design Flow:	Not reported
Threat To Water Quality:	Not reported
Complexity:	Not reported
Pretreatment:	Not reported
Facility Waste Type:	Not reported
Facility Waste Type 2:	Not reported
Facility Waste Type 3:	Not reported
Facility Waste Type 4:	Not reported
Program:	Not reported
Program Category1:	Not reported
Program Category2:	NPDESWW
# Of Programs:	Not reported
WDID:	Not reported
Reg Measure Id:	Not reported
Reg Measure Type:	Not reported
Region:	Not reported
Order #:	Not reported
Npdes# CA#:	Not reported
Major-Minor:	Not reported
Npdes Type:	Not reported
Reclamation:	Not reported
Dredge Fill Fee:	Not reported
301H:	Not reported
Application Fee Amt Received:	Not reported
Status:	Not reported
Status Date:	Not reported
Effective Date:	Not reported
Expiration/Review Date:	Not reported
Termination Date:	Not reported
WDR Review - Amend:	Not reported
WDR Review - Revise/Renew:	Not reported
WDR Review - Rescind:	Not reported
WDR Review - No Action Required:	Not reported
WDR Review - Pending:	Not reported
WDR Review - Planned:	Not reported
Status Enrollee:	Not reported
Individual/General:	Not reported
Fee Code:	Not reported
Direction/Voice:	Not reported
Enforcement Id(EID):	248288
Region:	9
Order / Resolution Number:	UNKNOWN
Enforcement Action Type:	Staff Enforcement Letter
Effective Date:	10/04/2002
Adoption/Issuance Date:	Not reported
Achieve Date:	Not reported
Termination Date:	10/04/2002
ACL Issuance Date:	Not reported
EPL Issuance Date:	Not reported
Status:	Historical
Title:	Enforcement - 9 000000083
Description:	Total and fecal coliform exceeded '10%' limit (see

Map ID  
Direction  
Distance  
Elevation

MAP FINDINGS

Site

Database(s)

EDR ID Number  
EPA ID Number

SEAWORLD, SAN DIEGO (Continued)

S106905429

violations for detailed information).  
Program: NPDESWW  
Latest Milestone Completion Date: Not reported  
# Of Programs1: 1  
Total Assessment Amount: 0  
Initial Assessed Amount: 0  
Liability \$ Amount: 0  
Project \$ Amount: 0  
Liability \$ Paid: 0  
Project \$ Completed: 0  
Total \$ Paid/Completed Amount: 0

Name: SEAWORLD, SAN DIEGO  
Address: 500 SEAWORLD DRIVE  
City,State,Zip: SAN DIEGO, CA 92109  
Region: 9  
Facility Id: 256121  
Agency Name: Not reported  
Place Type: Service/Commercial  
Place Subtype: Service/Commercial Site, NEC  
Facility Type: Industrial  
Agency Type: Not reported  
# Of Agencies: Not reported  
Place Latitude: 32.762897  
Place Longitude: -117.231191  
SIC Code 1: 7996  
SIC Desc 1: Amusement Parks  
SIC Code 2: Not reported  
SIC Desc 2: Not reported  
SIC Code 3: Not reported  
SIC Desc 3: Not reported  
NAICS Code 1: Not reported  
NAICS Desc 1: Not reported  
NAICS Code 2: Not reported  
NAICS Desc 2: Not reported  
NAICS Code 3: Not reported  
NAICS Desc 3: Not reported  
# Of Places: 1  
Source Of Facility: Enf Action  
Design Flow: Not reported  
Threat To Water Quality: Not reported  
Complexity: Not reported  
Pretreatment: Not reported  
Facility Waste Type: Not reported  
Facility Waste Type 2: Not reported  
Facility Waste Type 3: Not reported  
Facility Waste Type 4: Not reported  
Program: Not reported  
Program Category1: Not reported  
Program Category2: NPDESWW  
# Of Programs: Not reported  
WDID: Not reported  
Reg Measure Id: Not reported  
Reg Measure Type: Not reported  
Region: Not reported  
Order #: Not reported  
Npdes# CA#: Not reported

Map ID  
Direction  
Distance  
Elevation

MAP FINDINGS

Site

Database(s)

EDR ID Number  
EPA ID Number

**SEAWORLD, SAN DIEGO (Continued)**

**S106905429**

Major-Minor:	Not reported
Npdes Type:	Not reported
Reclamation:	Not reported
Dredge Fill Fee:	Not reported
301H:	Not reported
Application Fee Amt Received:	Not reported
Status:	Not reported
Status Date:	Not reported
Effective Date:	Not reported
Expiration/Review Date:	Not reported
Termination Date:	Not reported
WDR Review - Amend:	Not reported
WDR Review - Revise/Renew:	Not reported
WDR Review - Rescind:	Not reported
WDR Review - No Action Required:	Not reported
WDR Review - Pending:	Not reported
WDR Review - Planned:	Not reported
Status Enrollee:	Not reported
Individual/General:	Not reported
Fee Code:	Not reported
Direction/Voice:	Not reported
Enforcement Id(EID):	390104
Region:	9
Order / Resolution Number:	R9-2011-0032
Enforcement Action Type:	Staff Enforcement Letter
Effective Date:	05/02/2013
Adoption/Issuance Date:	Not reported
Achieve Date:	Not reported
Termination Date:	05/02/2013
ACL Issuance Date:	Not reported
EPL Issuance Date:	Not reported
Status:	Historical
Title:	SEL re R9-2011-0032 for SeaWorld, San Diego (2011 SW Rpt, Feb 2012 and Sep-Oct 2012 e-SMR's)
Description:	Missed sampling of storm water bypass at east treatment plant and multiple total coliform violations
Program:	NPDINDLRG
Latest Milestone Completion Date:	Not reported
# Of Programs1:	1
Total Assessment Amount:	0
Initial Assessed Amount:	0
Liability \$ Amount:	0
Project \$ Amount:	0
Liability \$ Paid:	0
Project \$ Completed:	0
Total \$ Paid/Completed Amount:	0
Name:	SEAWORLD, SAN DIEGO
Address:	500 SEAWORLD DRIVE
City,State,Zip:	SAN DIEGO, CA 92109
Region:	9
Facility Id:	256121
Agency Name:	Not reported
Place Type:	Service/Commercial
Place Subtype:	Service/Commercial Site, NEC
Facility Type:	Industrial
Agency Type:	Not reported



Map ID  
Direction  
Distance  
Elevation

MAP FINDINGS

Site

Database(s)

EDR ID Number  
EPA ID Number

SEAWORLD, SAN DIEGO (Continued)

S106905429

# Of Agencies:	Not reported
Place Latitude:	32.762897
Place Longitude:	-117.231191
SIC Code 1:	7996
SIC Desc 1:	Amusement Parks
SIC Code 2:	Not reported
SIC Desc 2:	Not reported
SIC Code 3:	Not reported
SIC Desc 3:	Not reported
NAICS Code 1:	Not reported
NAICS Desc 1:	Not reported
NAICS Code 2:	Not reported
NAICS Desc 2:	Not reported
NAICS Code 3:	Not reported
NAICS Desc 3:	Not reported
# Of Places:	1
Source Of Facility:	Enf Action
Design Flow:	Not reported
Threat To Water Quality:	Not reported
Complexity:	Not reported
Pretreatment:	Not reported
Facility Waste Type:	Not reported
Facility Waste Type 2:	Not reported
Facility Waste Type 3:	Not reported
Facility Waste Type 4:	Not reported
Program:	Not reported
Program Category1:	Not reported
Program Category2:	NPDESWW
# Of Programs:	Not reported
WDID:	Not reported
Reg Measure Id:	Not reported
Reg Measure Type:	Not reported
Region:	Not reported
Order #:	Not reported
Npdes# CA#:	Not reported
Major-Minor:	Not reported
Npdes Type:	Not reported
Reclamation:	Not reported
Dredge Fill Fee:	Not reported
301H:	Not reported
Application Fee Amt Received:	Not reported
Status:	Not reported
Status Date:	Not reported
Effective Date:	Not reported
Expiration/Review Date:	Not reported
Termination Date:	Not reported
WDR Review - Amend:	Not reported
WDR Review - Revise/Renew:	Not reported
WDR Review - Rescind:	Not reported
WDR Review - No Action Required:	Not reported
WDR Review - Pending:	Not reported
WDR Review - Planned:	Not reported
Status Enrollee:	Not reported
Individual/General:	Not reported
Fee Code:	Not reported
Direction/Voice:	Not reported
Enforcement Id(EID):	245712

Map ID  
Direction  
Distance  
Elevation

MAP FINDINGS

Site

Database(s)

EDR ID Number  
EPA ID Number

**SEAWORLD, SAN DIEGO (Continued)**

**S106905429**

Region: 9  
Order / Resolution Number: UNKNOWN  
Enforcement Action Type: Staff Enforcement Letter  
Effective Date: 12/05/2002  
Adoption/Issuance Date: Not reported  
Achieve Date: Not reported  
Termination Date: 12/05/2002  
ACL Issuance Date: Not reported  
EPL Issuance Date: Not reported  
Status: Historical  
Title: Enforcement - 9 000000083  
Description: Enterococcus exceedance at east treatment facility on October 2, 2002.  
  
Program: NPDESWW  
Latest Milestone Completion Date: Not reported  
# Of Programs1: 1  
Total Assessment Amount: 0  
Initial Assessed Amount: 0  
Liability \$ Amount: 0  
Project \$ Amount: 0  
Liability \$ Paid: 0  
Project \$ Completed: 0  
Total \$ Paid/Completed Amount: 0  
  
Name: SEAWORLD, SAN DIEGO  
Address: 500 SEAWORLD DRIVE  
City,State,Zip: SAN DIEGO, CA 92109  
Region: 9  
Facility Id: 256121  
Agency Name: Not reported  
Place Type: Service/Commercial  
Place Subtype: Service/Commercial Site, NEC  
Facility Type: Industrial  
Agency Type: Not reported  
# Of Agencies: Not reported  
Place Latitude: 32.762897  
Place Longitude: -117.231191  
SIC Code 1: 7996  
SIC Desc 1: Amusement Parks  
SIC Code 2: Not reported  
SIC Desc 2: Not reported  
SIC Code 3: Not reported  
SIC Desc 3: Not reported  
NAICS Code 1: Not reported  
NAICS Desc 1: Not reported  
NAICS Code 2: Not reported  
NAICS Desc 2: Not reported  
NAICS Code 3: Not reported  
NAICS Desc 3: Not reported  
# Of Places: 1  
Source Of Facility: Enf Action  
Design Flow: Not reported  
Threat To Water Quality: Not reported  
Complexity: Not reported  
Pretreatment: Not reported  
Facility Waste Type: Not reported  
Facility Waste Type 2: Not reported

Map ID  
Direction  
Distance  
Elevation

MAP FINDINGS

Site

Database(s)

EDR ID Number  
EPA ID Number

SEAWORLD, SAN DIEGO (Continued)

S106905429

Facility Waste Type 3:	Not reported
Facility Waste Type 4:	Not reported
Program:	Not reported
Program Category1:	Not reported
Program Category2:	NPDESWW
# Of Programs:	Not reported
WDID:	Not reported
Reg Measure Id:	Not reported
Reg Measure Type:	Not reported
Region:	Not reported
Order #:	Not reported
Npdes# CA#:	Not reported
Major-Minor:	Not reported
Npdes Type:	Not reported
Reclamation:	Not reported
Dredge Fill Fee:	Not reported
301H:	Not reported
Application Fee Amt Received:	Not reported
Status:	Not reported
Status Date:	Not reported
Effective Date:	Not reported
Expiration/Review Date:	Not reported
Termination Date:	Not reported
WDR Review - Amend:	Not reported
WDR Review - Revise/Renew:	Not reported
WDR Review - Rescind:	Not reported
WDR Review - No Action Required:	Not reported
WDR Review - Pending:	Not reported
WDR Review - Planned:	Not reported
Status Enrollee:	Not reported
Individual/General:	Not reported
Fee Code:	Not reported
Direction/Voice:	Not reported
Enforcement Id(EID):	256207
Region:	9
Order / Resolution Number:	R9-2005-0129
Enforcement Action Type:	Admin Civil Liability
Effective Date:	05/16/2005
Adoption/Issuance Date:	Not reported
Achieve Date:	Not reported
Termination Date:	Not reported
ACL Issuance Date:	Not reported
EPL Issuance Date:	Not reported
Status:	Superceded
Title:	Enforcement - 9 000000083
Description:	Vilocation #199264, Daily maximum and monthly average effluent limitation violations.
Program:	NPDESWW
Latest Milestone Completion Date:	2005-06-09
# Of Programs1:	1
Total Assessment Amount:	0
Initial Assessed Amount:	0
Liability \$ Amount:	0
Project \$ Amount:	0
Liability \$ Paid:	0
Project \$ Completed:	0
Total \$ Paid/Completed Amount:	0

Map ID  
Direction  
Distance  
Elevation

MAP FINDINGS

Site

Database(s)

EDR ID Number  
EPA ID Number

**SEAWORLD, SAN DIEGO (Continued)**

**S106905429**

Name:	SEAWORLD, SAN DIEGO
Address:	500 SEAWORLD DRIVE
City,State,Zip:	SAN DIEGO, CA 92109
Region:	9
Facility Id:	256121
Agency Name:	Not reported
Place Type:	Service/Commercial
Place Subtype:	Service/Commercial Site, NEC
Facility Type:	Industrial
Agency Type:	Not reported
# Of Agencies:	Not reported
Place Latitude:	32.762897
Place Longitude:	-117.231191
SIC Code 1:	7996
SIC Desc 1:	Amusement Parks
SIC Code 2:	Not reported
SIC Desc 2:	Not reported
SIC Code 3:	Not reported
SIC Desc 3:	Not reported
NAICS Code 1:	Not reported
NAICS Desc 1:	Not reported
NAICS Code 2:	Not reported
NAICS Desc 2:	Not reported
NAICS Code 3:	Not reported
NAICS Desc 3:	Not reported
# Of Places:	1
Source Of Facility:	Enf Action
Design Flow:	Not reported
Threat To Water Quality:	Not reported
Complexity:	Not reported
Pretreatment:	Not reported
Facility Waste Type:	Not reported
Facility Waste Type 2:	Not reported
Facility Waste Type 3:	Not reported
Facility Waste Type 4:	Not reported
Program:	Not reported
Program Category1:	Not reported
Program Category2:	NPDESWW
# Of Programs:	Not reported
WDID:	Not reported
Reg Measure Id:	Not reported
Reg Measure Type:	Not reported
Region:	Not reported
Order #:	Not reported
Npdes# CA#:	Not reported
Major-Minor:	Not reported
Npdes Type:	Not reported
Reclamation:	Not reported
Dredge Fill Fee:	Not reported
301H:	Not reported
Application Fee Amt Received:	Not reported
Status:	Not reported
Status Date:	Not reported
Effective Date:	Not reported
Expiration/Review Date:	Not reported
Termination Date:	Not reported
WDR Review - Amend:	Not reported

Map ID  
Direction  
Distance  
Elevation

MAP FINDINGS

Site

Database(s)

EDR ID Number  
EPA ID Number

**SEAWORLD, SAN DIEGO (Continued)**

**S106905429**

WDR Review - Revise/Renew:	Not reported
WDR Review - Rescind:	Not reported
WDR Review - No Action Required:	Not reported
WDR Review - Pending:	Not reported
WDR Review - Planned:	Not reported
Status Enrollee:	Not reported
Individual/General:	Not reported
Fee Code:	Not reported
Direction/Voice:	Not reported
Enforcement Id(EID):	255858
Region:	9
Order / Resolution Number:	R9-2005-0223
Enforcement Action Type:	Admin Civil Liability
Effective Date:	08/10/2005
Adoption/Issuance Date:	08/10/2005
Achieve Date:	Not reported
Termination Date:	Not reported
ACL Issuance Date:	Not reported
EPL Issuance Date:	Not reported
Status:	Historical
Title:	Enforcement - 9 000000083
Description:	Violation #246680, 265704 Daily maximum and monthly average effluent limitation violations.
Program:	NPDESWW
Latest Milestone Completion Date:	2005-06-08
# Of Programs1:	1
Total Assessment Amount:	6000
Initial Assessed Amount:	0
Liability \$ Amount:	6000
Project \$ Amount:	0
Liability \$ Paid:	6000
Project \$ Completed:	0
Total \$ Paid/Completed Amount:	6000
Name:	SEAWORLD, SAN DIEGO
Address:	500 SEAWORLD DRIVE
City,State,Zip:	SAN DIEGO, CA 92109
Region:	9
Facility Id:	256121
Agency Name:	Not reported
Place Type:	Service/Commercial
Place Subtype:	Service/Commercial Site, NEC
Facility Type:	Industrial
Agency Type:	Not reported
# Of Agencies:	Not reported
Place Latitude:	32.762897
Place Longitude:	-117.231191
SIC Code 1:	7996
SIC Desc 1:	Amusement Parks
SIC Code 2:	Not reported
SIC Desc 2:	Not reported
SIC Code 3:	Not reported
SIC Desc 3:	Not reported
NAICS Code 1:	Not reported
NAICS Desc 1:	Not reported
NAICS Code 2:	Not reported
NAICS Desc 2:	Not reported

Map ID  
Direction  
Distance  
Elevation

MAP FINDINGS

Site

Database(s)

EDR ID Number  
EPA ID Number

SEAWORLD, SAN DIEGO (Continued)

S106905429

NAICS Code 3:	Not reported
NAICS Desc 3:	Not reported
# Of Places:	1
Source Of Facility:	Enf Action
Design Flow:	Not reported
Threat To Water Quality:	Not reported
Complexity:	Not reported
Pretreatment:	Not reported
Facility Waste Type:	Not reported
Facility Waste Type 2:	Not reported
Facility Waste Type 3:	Not reported
Facility Waste Type 4:	Not reported
Program:	Not reported
Program Category1:	Not reported
Program Category2:	NPDESWW
# Of Programs:	Not reported
WDID:	Not reported
Reg Measure Id:	Not reported
Reg Measure Type:	Not reported
Region:	Not reported
Order #:	Not reported
Npdes# CA#:	Not reported
Major-Minor:	Not reported
Npdes Type:	Not reported
Reclamation:	Not reported
Dredge Fill Fee:	Not reported
301H:	Not reported
Application Fee Amt Received:	Not reported
Status:	Not reported
Status Date:	Not reported
Effective Date:	Not reported
Expiration/Review Date:	Not reported
Termination Date:	Not reported
WDR Review - Amend:	Not reported
WDR Review - Revise/Renew:	Not reported
WDR Review - Rescind:	Not reported
WDR Review - No Action Required:	Not reported
WDR Review - Pending:	Not reported
WDR Review - Planned:	Not reported
Status Enrollee:	Not reported
Individual/General:	Not reported
Fee Code:	Not reported
Direction/Voice:	Not reported
Enforcement Id(EID):	253224
Region:	9
Order / Resolution Number:	UNKNOWN
Enforcement Action Type:	Notice of Violation
Effective Date:	09/07/2004
Adoption/Issuance Date:	Not reported
Achieve Date:	Not reported
Termination Date:	09/07/2004
ACL Issuance Date:	Not reported
EPL Issuance Date:	Not reported
Status:	Historical
Title:	Enforcement - 9 000000083
Description:	Ammonia violation for west outfall effluent. Sample taken on 6/23/04 exceeded the maximum limitation of 0.55 mg/L

Map ID  
 Direction  
 Distance  
 Elevation

MAP FINDINGS

Site

Database(s)

EDR ID Number  
 EPA ID Number

**SEAWORLD, SAN DIEGO (Continued)**

**S106905429**

	(0.66 mg/l).
Program:	NPDESWW
Latest Milestone Completion Date:	Not reported
# Of Programs1:	1
Total Assessment Amount:	0
Initial Assessed Amount:	0
Liability \$ Amount:	0
Project \$ Amount:	0
Liability \$ Paid:	0
Project \$ Completed:	0
Total \$ Paid/Completed Amount:	0
Name:	SEAWORLD, SAN DIEGO
Address:	500 SEAWORLD DRIVE
City,State,Zip:	SAN DIEGO, CA 92109
Region:	9
Facility Id:	256121
Agency Name:	Not reported
Place Type:	Service/Commercial
Place Subtype:	Service/Commercial Site, NEC
Facility Type:	Industrial
Agency Type:	Not reported
# Of Agencies:	Not reported
Place Latitude:	32.762897
Place Longitude:	-117.231191
SIC Code 1:	7996
SIC Desc 1:	Amusement Parks
SIC Code 2:	Not reported
SIC Desc 2:	Not reported
SIC Code 3:	Not reported
SIC Desc 3:	Not reported
NAICS Code 1:	Not reported
NAICS Desc 1:	Not reported
NAICS Code 2:	Not reported
NAICS Desc 2:	Not reported
NAICS Code 3:	Not reported
NAICS Desc 3:	Not reported
# Of Places:	1
Source Of Facility:	Enf Action
Design Flow:	Not reported
Threat To Water Quality:	Not reported
Complexity:	Not reported
Pretreatment:	Not reported
Facility Waste Type:	Not reported
Facility Waste Type 2:	Not reported
Facility Waste Type 3:	Not reported
Facility Waste Type 4:	Not reported
Program:	Not reported
Program Category1:	Not reported
Program Category2:	NPDESWW
# Of Programs:	Not reported
WDID:	Not reported
Reg Measure Id:	Not reported
Reg Measure Type:	Not reported
Region:	Not reported
Order #:	Not reported
Npdes# CA#:	Not reported

Map ID  
 Direction  
 Distance  
 Elevation

MAP FINDINGS

Site

Database(s)

EDR ID Number  
 EPA ID Number

**SEAWORLD, SAN DIEGO (Continued)**

**S106905429**

Major-Minor:	Not reported
Npdes Type:	Not reported
Reclamation:	Not reported
Dredge Fill Fee:	Not reported
301H:	Not reported
Application Fee Amt Received:	Not reported
Status:	Not reported
Status Date:	Not reported
Effective Date:	Not reported
Expiration/Review Date:	Not reported
Termination Date:	Not reported
WDR Review - Amend:	Not reported
WDR Review - Revise/Renew:	Not reported
WDR Review - Rescind:	Not reported
WDR Review - No Action Required:	Not reported
WDR Review - Pending:	Not reported
WDR Review - Planned:	Not reported
Status Enrollee:	Not reported
Individual/General:	Not reported
Fee Code:	Not reported
Direction/Voice:	Not reported
Enforcement Id(EID):	252223
Region:	9
Order / Resolution Number:	R9-2004-0194
Enforcement Action Type:	Admin Civil Liability
Effective Date:	06/10/2004
Adoption/Issuance Date:	Not reported
Achieve Date:	Not reported
Termination Date:	06/10/2004
ACL Issuance Date:	Not reported
EPL Issuance Date:	Not reported
Status:	Historical
Title:	ACL/MMP Order R9-2004-0194 against Sea World for \$6,000
Description:	ACL Order containing Mandatory Minimum Penalties against Sea World San Diego in the amount of \$6,000. Resolves Complaint R9-2004-0085
Program:	NPDESWW
Latest Milestone Completion Date:	2004-05-17
# Of Programs1:	1
Total Assessment Amount:	6000
Initial Assessed Amount:	0
Liability \$ Amount:	6000
Project \$ Amount:	0
Liability \$ Paid:	6000
Project \$ Completed:	0
Total \$ Paid/Completed Amount:	6000
Name:	SEAWORLD, SAN DIEGO
Address:	500 SEAWORLD DRIVE
City,State,Zip:	SAN DIEGO, CA 92109
Region:	9
Facility Id:	256121
Agency Name:	Not reported
Place Type:	Service/Commercial
Place Subtype:	Service/Commercial Site, NEC
Facility Type:	Industrial
Agency Type:	Not reported



Map ID  
Direction  
Distance  
Elevation

MAP FINDINGS

Site

Database(s)

EDR ID Number  
EPA ID Number

SEAWORLD, SAN DIEGO (Continued)

S106905429

# Of Agencies:	Not reported
Place Latitude:	32.762897
Place Longitude:	-117.231191
SIC Code 1:	7996
SIC Desc 1:	Amusement Parks
SIC Code 2:	Not reported
SIC Desc 2:	Not reported
SIC Code 3:	Not reported
SIC Desc 3:	Not reported
NAICS Code 1:	Not reported
NAICS Desc 1:	Not reported
NAICS Code 2:	Not reported
NAICS Desc 2:	Not reported
NAICS Code 3:	Not reported
NAICS Desc 3:	Not reported
# Of Places:	1
Source Of Facility:	Enf Action
Design Flow:	Not reported
Threat To Water Quality:	Not reported
Complexity:	Not reported
Pretreatment:	Not reported
Facility Waste Type:	Not reported
Facility Waste Type 2:	Not reported
Facility Waste Type 3:	Not reported
Facility Waste Type 4:	Not reported
Program:	Not reported
Program Category1:	Not reported
Program Category2:	NPDESWW
# Of Programs:	Not reported
WDID:	Not reported
Reg Measure Id:	Not reported
Reg Measure Type:	Not reported
Region:	Not reported
Order #:	Not reported
Npdes# CA#:	Not reported
Major-Minor:	Not reported
Npdes Type:	Not reported
Reclamation:	Not reported
Dredge Fill Fee:	Not reported
301H:	Not reported
Application Fee Amt Received:	Not reported
Status:	Not reported
Status Date:	Not reported
Effective Date:	Not reported
Expiration/Review Date:	Not reported
Termination Date:	Not reported
WDR Review - Amend:	Not reported
WDR Review - Revise/Renew:	Not reported
WDR Review - Rescind:	Not reported
WDR Review - No Action Required:	Not reported
WDR Review - Pending:	Not reported
WDR Review - Planned:	Not reported
Status Enrollee:	Not reported
Individual/General:	Not reported
Fee Code:	Not reported
Direction/Voice:	Not reported
Enforcement Id(EID):	252221

Map ID  
Direction  
Distance  
Elevation

MAP FINDINGS

Site

Database(s)

EDR ID Number  
EPA ID Number

**SEAWORLD, SAN DIEGO (Continued)**

**S106905429**

Region: 9  
Order / Resolution Number: R9-2004-0085  
Enforcement Action Type: Admin Civil Liability  
Effective Date: 03/22/2004  
Adoption/Issuance Date: Not reported  
Achieve Date: Not reported  
Termination Date: Not reported  
ACL Issuance Date: Not reported  
EPL Issuance Date: Not reported  
Status: Superceded  
Title: Enforcement - 9 000000083  
Description: ACL Complaint containing mandatory minimum penalties for \$12,000. Discharger submitted information justifying modification of Complaint to \$6,000. Dropped 2 Total Suspended Solids violations on September 7, 2000.  
  
Program: NPDESWW  
Latest Milestone Completion Date: Not reported  
# Of Programs1: 1  
Total Assessment Amount: 0  
Initial Assessed Amount: 0  
Liability \$ Amount: 0  
Project \$ Amount: 0  
Liability \$ Paid: 0  
Project \$ Completed: 0  
Total \$ Paid/Completed Amount: 0  
  
Name: SEAWORLD, SAN DIEGO  
Address: 500 SEAWORLD DRIVE  
City,State,Zip: SAN DIEGO, CA 92109  
Region: 9  
Facility Id: 256121  
Agency Name: SeaWorld Parks & Entertainment, Inc. a Delaware Corporation, SeaWorld LLC  
  
Place Type: Service/Commercial  
Place Subtype: Service/Commercial Site, NEC  
Facility Type: Industrial  
Agency Type: Privately-Owned Business  
# Of Agencies: 1  
Place Latitude: 32.762897  
Place Longitude: -117.231191  
SIC Code 1: 7996  
SIC Desc 1: Amusement Parks  
SIC Code 2: Not reported  
SIC Desc 2: Not reported  
SIC Code 3: Not reported  
SIC Desc 3: Not reported  
NAICS Code 1: Not reported  
NAICS Desc 1: Not reported  
NAICS Code 2: Not reported  
NAICS Desc 2: Not reported  
NAICS Code 3: Not reported  
NAICS Desc 3: Not reported  
# Of Places: 1  
Source Of Facility: Reg Meas  
Design Flow: 9.35999999  
Threat To Water Quality: 2  
Complexity: A

Map ID  
 Direction  
 Distance  
 Elevation

MAP FINDINGS

Site

Database(s)

EDR ID Number  
 EPA ID Number

**SEAWORLD, SAN DIEGO (Continued)**

**S106905429**

Pretreatment:	X - Facility is not a POTW
Facility Waste Type:	Process waste, NEC
Facility Waste Type 2:	Not reported
Facility Waste Type 3:	Not reported
Facility Waste Type 4:	Not reported
Program:	NPDINDLRG
Program Category1:	NPDESWW
Program Category2:	NPDESWW
# Of Programs:	1
WDID:	9 000000083
Reg Measure Id:	373525
Reg Measure Type:	NPDES Permits
Region:	9
Order #:	R9-2011-0032
Npdes# CA#:	CA0107336
Major-Minor:	Major
Npdes Type:	OTH
Reclamation:	N - No
Dredge Fill Fee:	Not reported
301H:	N
Application Fee Amt Received:	Not reported
Status:	Historical
Status Date:	08/07/2018
Effective Date:	07/28/2011
Expiration/Review Date:	07/27/2016
Termination Date:	08/01/2018
WDR Review - Amend:	Not reported
WDR Review - Revise/Renew:	Not reported
WDR Review - Rescind:	Not reported
WDR Review - No Action Required:	Not reported
WDR Review - Pending:	Not reported
WDR Review - Planned:	Not reported
Status Enrollee:	N
Individual/General:	I
Fee Code:	66 - NPDES Based on Flow
Direction/Voice:	Passive
Enforcement Id(EID):	419435
Region:	9
Order / Resolution Number:	Not reported
Enforcement Action Type:	Staff Enforcement Letter
Effective Date:	Not reported
Adoption/Issuance Date:	Not reported
Achieve Date:	Not reported
Termination Date:	04/27/2018
ACL Issuance Date:	Not reported
EPL Issuance Date:	Not reported
Status:	Historical
Title:	SEL for SeaWorld Parks & Entertainment, Inc. a Delaware Corporation, SeaWorld LLC
Description:	Not reported
Program:	NPDNONMUNIPRCS
Latest Milestone Completion Date:	Not reported
# Of Programs1:	1
Total Assessment Amount:	0
Initial Assessed Amount:	0
Liability \$ Amount:	0
Project \$ Amount:	0

Map ID  
 Direction  
 Distance  
 Elevation

MAP FINDINGS

Site

Database(s)

EDR ID Number  
 EPA ID Number

**SEAWORLD, SAN DIEGO (Continued)**

**S106905429**

Liability \$ Paid:	0
Project \$ Completed:	0
Total \$ Paid/Completed Amount:	0
Name:	SEAWORLD, SAN DIEGO
Address:	500 SEAWORLD DRIVE
City,State,Zip:	SAN DIEGO, CA 92109
Region:	9
Facility Id:	256121
Agency Name:	SeaWorld Parks & Entertainment, Inc. a Delaware Corporation, SeaWorld LLC
Place Type:	Service/Commercial
Place Subtype:	Service/Commercial Site, NEC
Facility Type:	Industrial
Agency Type:	Privately-Owned Business
# Of Agencies:	1
Place Latitude:	32.762897
Place Longitude:	-117.231191
SIC Code 1:	7996
SIC Desc 1:	Amusement Parks
SIC Code 2:	Not reported
SIC Desc 2:	Not reported
SIC Code 3:	Not reported
SIC Desc 3:	Not reported
NAICS Code 1:	Not reported
NAICS Desc 1:	Not reported
NAICS Code 2:	Not reported
NAICS Desc 2:	Not reported
NAICS Code 3:	Not reported
NAICS Desc 3:	Not reported
# Of Places:	1
Source Of Facility:	Reg Meas
Design Flow:	9.35999999
Threat To Water Quality:	2
Complexity:	A
Pretreatment:	X - Facility is not a POTW
Facility Waste Type:	Process waste, NEC
Facility Waste Type 2:	Not reported
Facility Waste Type 3:	Not reported
Facility Waste Type 4:	Not reported
Program:	NPDINDLRG
Program Category1:	NPDESWW
Program Category2:	NPDESWW
# Of Programs:	1
WDID:	9 000000083
Reg Measure Id:	133368
Reg Measure Type:	NPDES Permits
Region:	9
Order #:	R9-2005-0091
Npdes# CA#:	CA0107336
Major-Minor:	Major
Npdes Type:	OTH
Reclamation:	N - No
Dredge Fill Fee:	Not reported
301H:	N
Application Fee Amt Received:	Not reported
Status:	Historical

Map ID  
Direction  
Distance  
Elevation

MAP FINDINGS

Site

Database(s)

EDR ID Number  
EPA ID Number

**SEAWORLD, SAN DIEGO (Continued)**

**S106905429**

Status Date: 12/20/2011  
Effective Date: 04/23/2005  
Expiration/Review Date: 04/13/2010  
Termination Date: 07/28/2011  
WDR Review - Amend: Not reported  
WDR Review - Revise/Renew: Not reported  
WDR Review - Rescind: Not reported  
WDR Review - No Action Required: Not reported  
WDR Review - Pending: Not reported  
WDR Review - Planned: Not reported  
Status Enrollee: N  
Individual/General: I  
Fee Code: 66 - NPDES Based on Flow  
Direction/Voice: Passive  
Enforcement Id(EID): 383678  
Region: 9  
Order / Resolution Number: R9-2012-0008  
Enforcement Action Type: Admin Civil Liability  
Effective Date: 02/07/2012  
Adoption/Issuance Date: 02/07/2012  
Achieve Date: Not reported  
Termination Date: 04/25/2012  
ACL Issuance Date: Not reported  
EPL Issuance Date: 01/26/2012  
Status: Historical  
Title: ACL R9-2012-0008 for SeaWorld Parks & Entertainment, Inc. a Delaware Corporation, SeaWorld LLC  
Description: EPL for 2 violations of total ammonia effluent limitations subject to MMP.  
Program: NPDINDLRG  
Latest Milestone Completion Date: Not reported  
# Of Programs1: 1  
Total Assessment Amount: 6000  
Initial Assessed Amount: 6000  
Liability \$ Amount: 6000  
Project \$ Amount: 0  
Liability \$ Paid: 6000  
Project \$ Completed: 0  
Total \$ Paid/Completed Amount: 6000  
Name: SEAWORLD, SAN DIEGO  
Address: 500 SEAWORLD DRIVE  
City,State,Zip: SAN DIEGO, CA 92109  
Region: 9  
Facility Id: 256121  
Agency Name: SeaWorld Parks & Entertainment, Inc. a Delaware Corporation, SeaWorld LLC  
Place Type: Service/Commercial  
Place Subtype: Service/Commercial Site, NEC  
Facility Type: Industrial  
Agency Type: Privately-Owned Business  
# Of Agencies: 1  
Place Latitude: 32.762897  
Place Longitude: -117.231191  
SIC Code 1: 7996  
SIC Desc 1: Amusement Parks  
SIC Code 2: Not reported

Map ID  
Direction  
Distance  
Elevation

MAP FINDINGS

Site

Database(s)

EDR ID Number  
EPA ID Number

SEAWORLD, SAN DIEGO (Continued)

S106905429

SIC Desc 2:	Not reported
SIC Code 3:	Not reported
SIC Desc 3:	Not reported
NAICS Code 1:	Not reported
NAICS Desc 1:	Not reported
NAICS Code 2:	Not reported
NAICS Desc 2:	Not reported
NAICS Code 3:	Not reported
NAICS Desc 3:	Not reported
# Of Places:	1
Source Of Facility:	Reg Meas
Design Flow:	9.35999999
Threat To Water Quality:	2
Complexity:	A
Pretreatment:	X - Facility is not a POTW
Facility Waste Type:	Process waste, NEC
Facility Waste Type 2:	Not reported
Facility Waste Type 3:	Not reported
Facility Waste Type 4:	Not reported
Program:	NPDINDLRG
Program Category1:	NPDESWW
Program Category2:	NPDESWW
# Of Programs:	1
WDID:	9 000000083
Reg Measure Id:	133368
Reg Measure Type:	NPDES Permits
Region:	9
Order #:	R9-2005-0091
Npdes# CA#:	CA0107336
Major-Minor:	Major
Npdes Type:	OTH
Reclamation:	N - No
Dredge Fill Fee:	Not reported
301H:	N
Application Fee Amt Received:	Not reported
Status:	Historical
Status Date:	12/20/2011
Effective Date:	04/23/2005
Expiration/Review Date:	04/13/2010
Termination Date:	07/28/2011
WDR Review - Amend:	Not reported
WDR Review - Revise/Renew:	Not reported
WDR Review - Rescind:	Not reported
WDR Review - No Action Required:	Not reported
WDR Review - Pending:	Not reported
WDR Review - Planned:	Not reported
Status Enrollee:	N
Individual/General:	I
Fee Code:	66 - NPDES Based on Flow
Direction/Voice:	Passive
Enforcement Id(EID):	380789
Region:	9
Order / Resolution Number:	Not reported
Enforcement Action Type:	Staff Enforcement Letter
Effective Date:	Not reported
Adoption/Issuance Date:	Not reported
Achieve Date:	Not reported

Map ID  
Direction  
Distance  
Elevation

MAP FINDINGS

Site

Database(s)

EDR ID Number  
EPA ID Number

**SEAWORLD, SAN DIEGO (Continued)**

**S106905429**

Termination Date:	Not reported
ACL Issuance Date:	Not reported
EPL Issuance Date:	Not reported
Status:	Historical
Title:	May-Jun 2011 8/11/11 SEL for Sea World, Inc. - SeaWorld San Diego
Description:	May-Jun 2011 8/11/11 SEL for SeaWorld Parks & Entertainment, Inc. a Delaware Corporation, SeaWorld LLC 2 violations: The effluent exceeded the instantaneous maximum limitation for ammonia of 0.55 mg/l at Outfall No. 001 with a value of 7.2 mg/l. The effluent exceeded the instantaneous maximum (mass-based) limitation for ammonia of 15 lbs/day at Outfall No. 001 with a value of 76.02 lbs/day.
Program:	NPDINDLRG
Latest Milestone Completion Date:	Not reported
# Of Programs1:	1
Total Assessment Amount:	0
Initial Assessed Amount:	0
Liability \$ Amount:	0
Project \$ Amount:	0
Liability \$ Paid:	0
Project \$ Completed:	0
Total \$ Paid/Completed Amount:	0
Name:	SEAWORLD, SAN DIEGO
Address:	500 SEAWORLD DRIVE
City,State,Zip:	SAN DIEGO, CA 92109
Region:	9
Facility Id:	256121
Agency Name:	SeaWorld Parks & Entertainment, Inc. a Delaware Corporation, SeaWorld LLC
Place Type:	Service/Commercial
Place Subtype:	Service/Commercial Site, NEC
Facility Type:	Industrial
Agency Type:	Privately-Owned Business
# Of Agencies:	1
Place Latitude:	32.762897
Place Longitude:	-117.231191
SIC Code 1:	7996
SIC Desc 1:	Amusement Parks
SIC Code 2:	Not reported
SIC Desc 2:	Not reported
SIC Code 3:	Not reported
SIC Desc 3:	Not reported
NAICS Code 1:	Not reported
NAICS Desc 1:	Not reported
NAICS Code 2:	Not reported
NAICS Desc 2:	Not reported
NAICS Code 3:	Not reported
NAICS Desc 3:	Not reported
# Of Places:	1
Source Of Facility:	Reg Meas
Design Flow:	9.35999999
Threat To Water Quality:	2
Complexity:	A
Pretreatment:	X - Facility is not a POTW
Facility Waste Type:	Process waste, NEC

Map ID  
 Direction  
 Distance  
 Elevation

MAP FINDINGS

Site

Database(s)

EDR ID Number  
 EPA ID Number

**SEAWORLD, SAN DIEGO (Continued)**

**S106905429**

Facility Waste Type 2:	Not reported
Facility Waste Type 3:	Not reported
Facility Waste Type 4:	Not reported
Program:	NPDINDLRG
Program Category1:	NPDESWW
Program Category2:	NPDESWW
# Of Programs:	1
WDID:	9 000000083
Reg Measure Id:	133368
Reg Measure Type:	NPDES Permits
Region:	9
Order #:	R9-2005-0091
Npdes# CA#:	CA0107336
Major-Minor:	Major
Npdes Type:	OTH
Reclamation:	N - No
Dredge Fill Fee:	Not reported
301H:	N
Application Fee Amt Received:	Not reported
Status:	Historical
Status Date:	12/20/2011
Effective Date:	04/23/2005
Expiration/Review Date:	04/13/2010
Termination Date:	07/28/2011
WDR Review - Amend:	Not reported
WDR Review - Revise/Renew:	Not reported
WDR Review - Rescind:	Not reported
WDR Review - No Action Required:	Not reported
WDR Review - Pending:	Not reported
WDR Review - Planned:	Not reported
Status Enrollee:	N
Individual/General:	I
Fee Code:	66 - NPDES Based on Flow
Direction/Voice:	Passive
Enforcement Id(EID):	378251
Region:	9
Order / Resolution Number:	Not reported
Enforcement Action Type:	Staff Enforcement Letter
Effective Date:	03/24/2011
Adoption/Issuance Date:	Not reported
Achieve Date:	Not reported
Termination Date:	Not reported
ACL Issuance Date:	Not reported
EPL Issuance Date:	Not reported
Status:	Historical
Title:	07/24/2011 SEL for 2010 Sea World Inc. R9-2005-0091
Description:	Violations of Order No. R9-2005-0091, NPDES Permit No. CA0107336, Review of 2007 Self-Monitoring Reports for Sea World, San Diego
Program:	NPDINDLRG
Latest Milestone Completion Date:	Not reported
# Of Programs1:	1
Total Assessment Amount:	0
Initial Assessed Amount:	0
Liability \$ Amount:	0
Project \$ Amount:	0
Liability \$ Paid:	0



Map ID  
Direction  
Distance  
Elevation

MAP FINDINGS

Site

Database(s)

EDR ID Number  
EPA ID Number

**SEAWORLD, SAN DIEGO (Continued)**

**S106905429**

Project \$ Completed: 0  
Total \$ Paid/Completed Amount: 0

Name: SEAWORLD, SAN DIEGO  
Address: 500 SEAWORLD DRIVE  
City,State,Zip: SAN DIEGO, CA 92109  
Region: 9  
Facility Id: 256121  
Agency Name: SeaWorld Parks & Entertainment, Inc. a Delaware Corporation, SeaWorld LLC

Place Type: Service/Commercial  
Place Subtype: Service/Commercial Site, NEC  
Facility Type: Industrial  
Agency Type: Privately-Owned Business  
# Of Agencies: 1  
Place Latitude: 32.762897  
Place Longitude: -117.231191  
SIC Code 1: 7996  
SIC Desc 1: Amusement Parks  
SIC Code 2: Not reported  
SIC Desc 2: Not reported  
SIC Code 3: Not reported  
SIC Desc 3: Not reported  
NAICS Code 1: Not reported  
NAICS Desc 1: Not reported  
NAICS Code 2: Not reported  
NAICS Desc 2: Not reported  
NAICS Code 3: Not reported  
NAICS Desc 3: Not reported  
# Of Places: 1  
Source Of Facility: Reg Meas  
Design Flow: 9.35999999  
Threat To Water Quality: 2  
Complexity: A  
Pretreatment: X - Facility is not a POTW  
Facility Waste Type: Process waste, NEC  
Facility Waste Type 2: Not reported  
Facility Waste Type 3: Not reported  
Facility Waste Type 4: Not reported  
Program: NPDINDLRG  
Program Category1: NPDESWW  
Program Category2: NPDESWW  
# Of Programs: 1  
WDID: 9 000000083  
Reg Measure Id: 133368  
Reg Measure Type: NPDES Permits  
Region: 9  
Order #: R9-2005-0091  
Npdes# CA#: CA0107336  
Major-Minor: Major  
Npdes Type: OTH  
Reclamation: N - No  
Dredge Fill Fee: Not reported  
301H: N  
Application Fee Amt Received: Not reported  
Status: Historical  
Status Date: 12/20/2011

Map ID  
Direction  
Distance  
Elevation

MAP FINDINGS

Site

Database(s)

EDR ID Number  
EPA ID Number

**SEAWORLD, SAN DIEGO (Continued)**

**S106905429**

Effective Date: 04/23/2005  
Expiration/Review Date: 04/13/2010  
Termination Date: 07/28/2011  
WDR Review - Amend: Not reported  
WDR Review - Revise/Renew: Not reported  
WDR Review - Rescind: Not reported  
WDR Review - No Action Required: Not reported  
WDR Review - Pending: Not reported  
WDR Review - Planned: Not reported  
Status Enrollee: N  
Individual/General: I  
Fee Code: 66 - NPDES Based on Flow  
Direction/Voice: Passive  
Enforcement Id(EID): 378246  
Region: 9  
Order / Resolution Number: Not reported  
Enforcement Action Type: Staff Enforcement Letter  
Effective Date: 03/24/2011  
Adoption/Issuance Date: Not reported  
Achieve Date: Not reported  
Termination Date: Not reported  
ACL Issuance Date: Not reported  
EPL Issuance Date: Not reported  
Status: Historical  
Title: 7/24/2011 SEL for 2006 Sea World Inc. R9-2005-0091  
Description: For the year of 2006, Sea World turned in incomplete weekly monitoring reports for the months of November and December.  
Program: NPDINDLRG  
Latest Milestone Completion Date: Not reported  
# Of Programs1: 1  
Total Assessment Amount: 0  
Initial Assessed Amount: 0  
Liability \$ Amount: 0  
Project \$ Amount: 0  
Liability \$ Paid: 0  
Project \$ Completed: 0  
Total \$ Paid/Completed Amount: 0  
Name: SEAWORLD, SAN DIEGO  
Address: 500 SEAWORLD DRIVE  
City,State,Zip: SAN DIEGO, CA 92109  
Region: 9  
Facility Id: 256121  
Agency Name: SeaWorld Parks & Entertainment, Inc. a Delaware Corporation, SeaWorld LLC  
Place Type: Service/Commercial  
Place Subtype: Service/Commercial Site, NEC  
Facility Type: Industrial  
Agency Type: Privately-Owned Business  
# Of Agencies: 1  
Place Latitude: 32.762897  
Place Longitude: -117.231191  
SIC Code 1: 7996  
SIC Desc 1: Amusement Parks  
SIC Code 2: Not reported  
SIC Desc 2: Not reported  
SIC Code 3: Not reported

Map ID  
Direction  
Distance  
Elevation

MAP FINDINGS

Site

Database(s)

EDR ID Number  
EPA ID Number

SEAWORLD, SAN DIEGO (Continued)

S106905429

SIC Desc 3:	Not reported
NAICS Code 1:	Not reported
NAICS Desc 1:	Not reported
NAICS Code 2:	Not reported
NAICS Desc 2:	Not reported
NAICS Code 3:	Not reported
NAICS Desc 3:	Not reported
# Of Places:	1
Source Of Facility:	Reg Meas
Design Flow:	9.35999999
Threat To Water Quality:	2
Complexity:	A
Pretreatment:	X - Facility is not a POTW
Facility Waste Type:	Process waste, NEC
Facility Waste Type 2:	Not reported
Facility Waste Type 3:	Not reported
Facility Waste Type 4:	Not reported
Program:	NPDINDLRG
Program Category1:	NPDESWW
Program Category2:	NPDESWW
# Of Programs:	1
WDID:	9 000000083
Reg Measure Id:	133368
Reg Measure Type:	NPDES Permits
Region:	9
Order #:	R9-2005-0091
Npdes# CA#:	CA0107336
Major-Minor:	Major
Npdes Type:	OTH
Reclamation:	N - No
Dredge Fill Fee:	Not reported
301H:	N
Application Fee Amt Received:	Not reported
Status:	Historical
Status Date:	12/20/2011
Effective Date:	04/23/2005
Expiration/Review Date:	04/13/2010
Termination Date:	07/28/2011
WDR Review - Amend:	Not reported
WDR Review - Revise/Renew:	Not reported
WDR Review - Rescind:	Not reported
WDR Review - No Action Required:	Not reported
WDR Review - Pending:	Not reported
WDR Review - Planned:	Not reported
Status Enrollee:	N
Individual/General:	I
Fee Code:	66 - NPDES Based on Flow
Direction/Voice:	Passive
Enforcement Id(EID):	376242
Region:	9
Order / Resolution Number:	Not reported
Enforcement Action Type:	Staff Enforcement Letter
Effective Date:	03/24/2011
Adoption/Issuance Date:	Not reported
Achieve Date:	Not reported
Termination Date:	Not reported
ACL Issuance Date:	Not reported

Map ID  
 Direction  
 Distance  
 Elevation

MAP FINDINGS

Site

Database(s)

EDR ID Number  
 EPA ID Number

**SEAWORLD, SAN DIEGO (Continued)**

**S106905429**

EPL Issuance Date:	Not reported
Status:	Historical
Title:	7/24/2011 SEL for 2007 Sea World Inc. R9-2005-0091
Description:	Violations of Order No. R9-2005-0091, NPDES Permit No. CA0107336, Review of 2007 Self-Monitoring Reports for Sea World, San Diego
Program:	NPDINDLRG
Latest Milestone Completion Date:	Not reported
# Of Programs1:	1
Total Assessment Amount:	0
Initial Assessed Amount:	0
Liability \$ Amount:	0
Project \$ Amount:	0
Liability \$ Paid:	0
Project \$ Completed:	0
Total \$ Paid/Completed Amount:	0
Name:	SEAWORLD, SAN DIEGO
Address:	500 SEAWORLD DRIVE
City,State,Zip:	SAN DIEGO, CA 92109
Region:	9
Facility Id:	256121
Agency Name:	SeaWorld Parks & Entertainment, Inc. a Delaware Corporation, SeaWorld LLC
Place Type:	Service/Commercial
Place Subtype:	Service/Commercial Site, NEC
Facility Type:	Industrial
Agency Type:	Privately-Owned Business
# Of Agencies:	1
Place Latitude:	32.762897
Place Longitude:	-117.231191
SIC Code 1:	7996
SIC Desc 1:	Amusement Parks
SIC Code 2:	Not reported
SIC Desc 2:	Not reported
SIC Code 3:	Not reported
SIC Desc 3:	Not reported
NAICS Code 1:	Not reported
NAICS Desc 1:	Not reported
NAICS Code 2:	Not reported
NAICS Desc 2:	Not reported
NAICS Code 3:	Not reported
NAICS Desc 3:	Not reported
# Of Places:	1
Source Of Facility:	Reg Meas
Design Flow:	9.35999999
Threat To Water Quality:	2
Complexity:	A
Pretreatment:	X - Facility is not a POTW
Facility Waste Type:	Process waste, NEC
Facility Waste Type 2:	Not reported
Facility Waste Type 3:	Not reported
Facility Waste Type 4:	Not reported
Program:	NPDINDLRG
Program Category1:	NPDESWW
Program Category2:	NPDESWW
# Of Programs:	1

Map ID  
Direction  
Distance  
Elevation

MAP FINDINGS

Site

Database(s)

EDR ID Number  
EPA ID Number

**SEAWORLD, SAN DIEGO (Continued)**

**S106905429**

WDID: 9 000000083  
Reg Measure Id: 133368  
Reg Measure Type: NPDES Permits  
Region: 9  
Order #: R9-2005-0091  
Npdes# CA#: CA0107336  
Major-Minor: Major  
Npdes Type: OTH  
Reclamation: N - No  
Dredge Fill Fee: Not reported  
301H: N  
Application Fee Amt Received: Not reported  
Status: Historical  
Status Date: 12/20/2011  
Effective Date: 04/23/2005  
Expiration/Review Date: 04/13/2010  
Termination Date: 07/28/2011  
WDR Review - Amend: Not reported  
WDR Review - Revise/Renew: Not reported  
WDR Review - Rescind: Not reported  
WDR Review - No Action Required: Not reported  
WDR Review - Pending: Not reported  
WDR Review - Planned: Not reported  
Status Enrollee: N  
Individual/General: I  
Fee Code: 66 - NPDES Based on Flow  
Direction/Voice: Active  
Enforcement Id(EID): 376133  
Region: 9  
Order / Resolution Number: R9-2011-0011  
Enforcement Action Type: Admin Civil Liability  
Effective Date: 01/12/2011  
Adoption/Issuance Date: 01/12/2011  
Achieve Date: Not reported  
Termination Date: 01/12/2011  
ACL Issuance Date: 10/07/2010  
EPL Issuance Date: Not reported  
Status: Historical  
Title: ACL Order R9-2011-0011 (formerly Complaint R9-2010-0138) to Sea World, San Diego  
Description: ACL Complaint for \$6,000 in MMP.  
Program: NPDESWW  
Latest Milestone Completion Date: 2010-11-03  
# Of Programs1: 1  
Total Assessment Amount: 6000  
Initial Assessed Amount: 0  
Liability \$ Amount: 6000  
Project \$ Amount: 0  
Liability \$ Paid: 6000  
Project \$ Completed: 0  
Total \$ Paid/Completed Amount: 6000  
Name: SEAWORLD, SAN DIEGO  
Address: 500 SEAWORLD DRIVE  
City,State,Zip: SAN DIEGO, CA 92109  
Region: 9  
Facility Id: 256121

Map ID  
Direction  
Distance  
Elevation

MAP FINDINGS

Site

Database(s)

EDR ID Number  
EPA ID Number

SEAWORLD, SAN DIEGO (Continued)

S106905429

Agency Name: SeaWorld Parks & Entertainment, Inc. a Delaware Corporation, SeaWorld LLC  
Place Type: Service/Commercial  
Place Subtype: Service/Commercial Site, NEC  
Facility Type: Industrial  
Agency Type: Privately-Owned Business  
# Of Agencies: 1  
Place Latitude: 32.762897  
Place Longitude: -117.231191  
SIC Code 1: 7996  
SIC Desc 1: Amusement Parks  
SIC Code 2: Not reported  
SIC Desc 2: Not reported  
SIC Code 3: Not reported  
SIC Desc 3: Not reported  
NAICS Code 1: Not reported  
NAICS Desc 1: Not reported  
NAICS Code 2: Not reported  
NAICS Desc 2: Not reported  
NAICS Code 3: Not reported  
NAICS Desc 3: Not reported  
# Of Places: 1  
Source Of Facility: Reg Meas  
Design Flow: 9.35999999  
Threat To Water Quality: 2  
Complexity: A  
Pretreatment: X - Facility is not a POTW  
Facility Waste Type: Process waste, NEC  
Facility Waste Type 2: Not reported  
Facility Waste Type 3: Not reported  
Facility Waste Type 4: Not reported  
Program: NPDINDLRG  
Program Category1: NPDESWW  
Program Category2: NPDESWW  
# Of Programs: 1  
WDID: 9 000000083  
Reg Measure Id: 133368  
Reg Measure Type: NPDES Permits  
Region: 9  
Order #: R9-2005-0091  
Npdes# CA#: CA0107336  
Major-Minor: Major  
Npdes Type: OTH  
Reclamation: N - No  
Dredge Fill Fee: Not reported  
301H: N  
Application Fee Amt Received: Not reported  
Status: Historical  
Status Date: 12/20/2011  
Effective Date: 04/23/2005  
Expiration/Review Date: 04/13/2010  
Termination Date: 07/28/2011  
WDR Review - Amend: Not reported  
WDR Review - Revise/Renew: Not reported  
WDR Review - Rescind: Not reported  
WDR Review - No Action Required: Not reported  
WDR Review - Pending: Not reported

Map ID  
Direction  
Distance  
Elevation

MAP FINDINGS

Site

Database(s)

EDR ID Number  
EPA ID Number

**SEAWORLD, SAN DIEGO (Continued)**

**S106905429**

WDR Review - Planned:	Not reported
Status Enrollee:	N
Individual/General:	I
Fee Code:	66 - NPDES Based on Flow
Direction/Voice:	Passive
Enforcement Id(EID):	374476
Region:	9
Order / Resolution Number:	Not reported
Enforcement Action Type:	Staff Enforcement Letter
Effective Date:	03/24/2011
Adoption/Issuance Date:	Not reported
Achieve Date:	Not reported
Termination Date:	Not reported
ACL Issuance Date:	Not reported
EPL Issuance Date:	Not reported
Status:	Historical
Title:	7/26/11 SEL for 2008 Sea World Inc. R9-2005-0091
Description:	Violations of Order No. R9-2005-0091, NPDES Permit No. CA0107336, Review of 2008 Self-Monitoring Reports for Sea World, San Diego
Program:	NPDINDLRG
Latest Milestone Completion Date:	Not reported
# Of Programs1:	1
Total Assessment Amount:	0
Initial Assessed Amount:	0
Liability \$ Amount:	0
Project \$ Amount:	0
Liability \$ Paid:	0
Project \$ Completed:	0
Total \$ Paid/Completed Amount:	0
Name:	SEAWORLD, SAN DIEGO
Address:	500 SEAWORLD DRIVE
City,State,Zip:	SAN DIEGO, CA 92109
Region:	9
Facility Id:	256121
Agency Name:	SeaWorld Parks & Entertainment, Inc. a Delaware Corporation, SeaWorld LLC
Place Type:	Service/Commercial
Place Subtype:	Service/Commercial Site, NEC
Facility Type:	Industrial
Agency Type:	Privately-Owned Business
# Of Agencies:	1
Place Latitude:	32.762897
Place Longitude:	-117.231191
SIC Code 1:	7996
SIC Desc 1:	Amusement Parks
SIC Code 2:	Not reported
SIC Desc 2:	Not reported
SIC Code 3:	Not reported
SIC Desc 3:	Not reported
NAICS Code 1:	Not reported
NAICS Desc 1:	Not reported
NAICS Code 2:	Not reported
NAICS Desc 2:	Not reported
NAICS Code 3:	Not reported
NAICS Desc 3:	Not reported

Map ID  
Direction  
Distance  
Elevation

MAP FINDINGS

Site

Database(s)

EDR ID Number  
EPA ID Number

SEAWORLD, SAN DIEGO (Continued)

S106905429

# Of Places:	1
Source Of Facility:	Reg Meas
Design Flow:	9.35999999
Threat To Water Quality:	2
Complexity:	A
Pretreatment:	X - Facility is not a POTW
Facility Waste Type:	Process waste, NEC
Facility Waste Type 2:	Not reported
Facility Waste Type 3:	Not reported
Facility Waste Type 4:	Not reported
Program:	NPDINDLRG
Program Category1:	NPDESWW
Program Category2:	NPDESWW
# Of Programs:	1
WDID:	9 000000083
Reg Measure Id:	133368
Reg Measure Type:	NPDES Permits
Region:	9
Order #:	R9-2005-0091
Npdes# CA#:	CA0107336
Major-Minor:	Major
Npdes Type:	OTH
Reclamation:	N - No
Dredge Fill Fee:	Not reported
301H:	N
Application Fee Amt Received:	Not reported
Status:	Historical
Status Date:	12/20/2011
Effective Date:	04/23/2005
Expiration/Review Date:	04/13/2010
Termination Date:	07/28/2011
WDR Review - Amend:	Not reported
WDR Review - Revise/Renew:	Not reported
WDR Review - Rescind:	Not reported
WDR Review - No Action Required:	Not reported
WDR Review - Pending:	Not reported
WDR Review - Planned:	Not reported
Status Enrollee:	N
Individual/General:	I
Fee Code:	66 - NPDES Based on Flow
Direction/Voice:	Passive
Enforcement Id(EID):	242828
Region:	9
Order / Resolution Number:	R9-2000-221
Enforcement Action Type:	Notice of Violation
Effective Date:	09/06/2000
Adoption/Issuance Date:	Not reported
Achieve Date:	Not reported
Termination Date:	09/06/2000
ACL Issuance Date:	Not reported
EPL Issuance Date:	Not reported
Status:	Historical
Title:	Enforcement - 9 000000083
Description:	cited for 3 coliform violations. Subject to 1 MMP of \$3,000
Program:	NPDINDLRG
Latest Milestone Completion Date:	Not reported
# Of Programs1:	1



Map ID  
 Direction  
 Distance  
 Elevation

MAP FINDINGS

Site

Database(s)

EDR ID Number  
 EPA ID Number

**SEAWORLD, SAN DIEGO (Continued)**

**S106905429**

Total Assessment Amount: 0  
 Initial Assessed Amount: 0  
 Liability \$ Amount: 0  
 Project \$ Amount: 0  
 Liability \$ Paid: 0  
 Project \$ Completed: 0  
 Total \$ Paid/Completed Amount: 0

Name: SEAWORLD, SAN DIEGO  
 Address: 500 SEAWORLD DRIVE  
 City,State,Zip: SAN DIEGO, CA 92109  
 Region: 9  
 Facility Id: 256121  
 Agency Name: SeaWorld Parks & Entertainment, Inc. a Delaware Corporation, SeaWorld LLC  
 Place Type: Service/Commercial  
 Place Subtype: Service/Commercial Site, NEC  
 Facility Type: Industrial  
 Agency Type: Privately-Owned Business  
 # Of Agencies: 1  
 Place Latitude: 32.762897  
 Place Longitude: -117.231191  
 SIC Code 1: 7996  
 SIC Desc 1: Amusement Parks  
 SIC Code 2: Not reported  
 SIC Desc 2: Not reported  
 SIC Code 3: Not reported  
 SIC Desc 3: Not reported  
 NAICS Code 1: Not reported  
 NAICS Desc 1: Not reported  
 NAICS Code 2: Not reported  
 NAICS Desc 2: Not reported  
 NAICS Code 3: Not reported  
 NAICS Desc 3: Not reported  
 # Of Places: 1  
 Source Of Facility: Reg Meas  
 Design Flow: 9.35999999  
 Threat To Water Quality: 2  
 Complexity: A  
 Pretreatment: X - Facility is not a POTW  
 Facility Waste Type: Process waste, NEC  
 Facility Waste Type 2: Not reported  
 Facility Waste Type 3: Not reported  
 Facility Waste Type 4: Not reported  
 Program: NPDINDLRG  
 Program Category1: NPDESWW  
 Program Category2: NPDESWW  
 # Of Programs: 1  
 WDID: 9 000000083  
 Reg Measure Id: 133368  
 Reg Measure Type: NPDES Permits  
 Region: 9  
 Order #: R9-2005-0091  
 Npdes# CA#: CA0107336  
 Major-Minor: Major  
 Npdes Type: OTH  
 Reclamation: N - No

Map ID  
Direction  
Distance  
Elevation

MAP FINDINGS

Site

Database(s)

EDR ID Number  
EPA ID Number

**SEAWORLD, SAN DIEGO (Continued)**

**S106905429**

Dredge Fill Fee: Not reported  
301H: N  
Application Fee Amt Received: Not reported  
Status: Historical  
Status Date: 12/20/2011  
Effective Date: 04/23/2005  
Expiration/Review Date: 04/13/2010  
Termination Date: 07/28/2011  
WDR Review - Amend: Not reported  
WDR Review - Revise/Renew: Not reported  
WDR Review - Rescind: Not reported  
WDR Review - No Action Required: Not reported  
WDR Review - Pending: Not reported  
WDR Review - Planned: Not reported  
Status Enrollee: N  
Individual/General: I  
Fee Code: 66 - NPDES Based on Flow  
Direction/Voice: Passive  
Enforcement Id(EID): 235169  
Region: 9  
Order / Resolution Number: UNKNOWN  
Enforcement Action Type: Staff Enforcement Letter  
Effective Date: 11/14/2000  
Adoption/Issuance Date: Not reported  
Achieve Date: Not reported  
Termination Date: 11/14/2000  
ACL Issuance Date: Not reported  
EPL Issuance Date: Not reported  
Status: Historical  
Title: Enforcement - 9 000000083  
Description: SEL for Entero and TC violations. Migden penalties are triggered.  
  
Program: NPDINDLRG  
Latest Milestone Completion Date: Not reported  
# Of Programs1: 1  
Total Assessment Amount: 0  
Initial Assessed Amount: 0  
Liability \$ Amount: 0  
Project \$ Amount: 0  
Liability \$ Paid: 0  
Project \$ Completed: 0  
Total \$ Paid/Completed Amount: 0  
  
Name: SEAWORLD, SAN DIEGO  
Address: 500 SEAWORLD DRIVE  
City,State,Zip: SAN DIEGO, CA 92109  
Region: 9  
Facility Id: 256121  
Agency Name: SeaWorld Parks & Entertainment, Inc. a Delaware Corporation, SeaWorld LLC  
  
Place Type: Service/Commercial  
Place Subtype: Service/Commercial Site, NEC  
Facility Type: Industrial  
Agency Type: Privately-Owned Business  
# Of Agencies: 1  
Place Latitude: 32.762897  
Place Longitude: -117.231191

Map ID  
Direction  
Distance  
Elevation

MAP FINDINGS

Site

Database(s)

EDR ID Number  
EPA ID Number

SEAWORLD, SAN DIEGO (Continued)

S106905429

SIC Code 1:	7996
SIC Desc 1:	Amusement Parks
SIC Code 2:	Not reported
SIC Desc 2:	Not reported
SIC Code 3:	Not reported
SIC Desc 3:	Not reported
NAICS Code 1:	Not reported
NAICS Desc 1:	Not reported
NAICS Code 2:	Not reported
NAICS Desc 2:	Not reported
NAICS Code 3:	Not reported
NAICS Desc 3:	Not reported
# Of Places:	1
Source Of Facility:	Reg Meas
Design Flow:	9.35999999
Threat To Water Quality:	2
Complexity:	A
Pretreatment:	X - Facility is not a POTW
Facility Waste Type:	Process waste, NEC
Facility Waste Type 2:	Not reported
Facility Waste Type 3:	Not reported
Facility Waste Type 4:	Not reported
Program:	NPDINDLRG
Program Category1:	NPDESWW
Program Category2:	NPDESWW
# Of Programs:	1
WDID:	9 000000083
Reg Measure Id:	133368
Reg Measure Type:	NPDES Permits
Region:	9
Order #:	R9-2005-0091
Npdes# CA#:	CA0107336
Major-Minor:	Major
Npdes Type:	OTH
Reclamation:	N - No
Dredge Fill Fee:	Not reported
301H:	N
Application Fee Amt Received:	Not reported
Status:	Historical
Status Date:	12/20/2011
Effective Date:	04/23/2005
Expiration/Review Date:	04/13/2010
Termination Date:	07/28/2011
WDR Review - Amend:	Not reported
WDR Review - Revise/Renew:	Not reported
WDR Review - Rescind:	Not reported
WDR Review - No Action Required:	Not reported
WDR Review - Pending:	Not reported
WDR Review - Planned:	Not reported
Status Enrollee:	N
Individual/General:	I
Fee Code:	66 - NPDES Based on Flow
Direction/Voice:	Passive
Enforcement Id(EID):	234969
Region:	9
Order / Resolution Number:	R9-2000-0239
Enforcement Action Type:	Admin Civil Liability

Map ID  
 Direction  
 Distance  
 Elevation

MAP FINDINGS

Site

Database(s)

EDR ID Number  
 EPA ID Number

**SEAWORLD, SAN DIEGO (Continued)**

**S106905429**

Effective Date:	11/16/2000
Adoption/Issuance Date:	Not reported
Achieve Date:	Not reported
Termination Date:	Not reported
ACL Issuance Date:	Not reported
EPL Issuance Date:	Not reported
Status:	Historical
Title:	ACL Order No. R9-2000-0239 to Anheuser Busch, Enforcement - 900000083
Description:	MMP for TC and Entero violations 4287, 4286, 4288, 4432, 4433, 4901, 4902) issued. This item was contested at the 2/21/01 Board meeting. Resolution 2001-22 accepted payment.
Program:	NPDINDLRG
Latest Milestone Completion Date:	Not reported
# Of Programs1:	1
Total Assessment Amount:	12000
Initial Assessed Amount:	0
Liability \$ Amount:	12000
Project \$ Amount:	0
Liability \$ Paid:	12000
Project \$ Completed:	0
Total \$ Paid/Completed Amount:	12000
Name:	SEAWORLD, SAN DIEGO
Address:	500 SEAWORLD DRIVE
City,State,Zip:	SAN DIEGO, CA 92109
Region:	9
Facility Id:	256121
Agency Name:	SeaWorld Parks & Entertainment, Inc. a Delaware Corporation, SeaWorld LLC
Place Type:	Service/Commercial
Place Subtype:	Service/Commercial Site, NEC
Facility Type:	Industrial
Agency Type:	Privately-Owned Business
# Of Agencies:	1
Place Latitude:	32.762897
Place Longitude:	-117.231191
SIC Code 1:	7996
SIC Desc 1:	Amusement Parks
SIC Code 2:	Not reported
SIC Desc 2:	Not reported
SIC Code 3:	Not reported
SIC Desc 3:	Not reported
NAICS Code 1:	Not reported
NAICS Desc 1:	Not reported
NAICS Code 2:	Not reported
NAICS Desc 2:	Not reported
NAICS Code 3:	Not reported
NAICS Desc 3:	Not reported
# Of Places:	1
Source Of Facility:	Reg Meas
Design Flow:	9.35999999
Threat To Water Quality:	2
Complexity:	A
Pretreatment:	X - Facility is not a POTW
Facility Waste Type:	Process waste, NEC
Facility Waste Type 2:	Not reported

Map ID  
 Direction  
 Distance  
 Elevation

MAP FINDINGS

Site

Database(s)

EDR ID Number  
 EPA ID Number

**SEAWORLD, SAN DIEGO (Continued)**

**S106905429**

Facility Waste Type 3:	Not reported
Facility Waste Type 4:	Not reported
Program:	NPDINDLRG
Program Category1:	NPDESWW
Program Category2:	NPDESWW
# Of Programs:	1
WDID:	9 000000083
Reg Measure Id:	133368
Reg Measure Type:	NPDES Permits
Region:	9
Order #:	R9-2005-0091
Npdes# CA#:	CA0107336
Major-Minor:	Major
Npdes Type:	OTH
Reclamation:	N - No
Dredge Fill Fee:	Not reported
301H:	N
Application Fee Amt Received:	Not reported
Status:	Historical
Status Date:	12/20/2011
Effective Date:	04/23/2005
Expiration/Review Date:	04/13/2010
Termination Date:	07/28/2011
WDR Review - Amend:	Not reported
WDR Review - Revise/Renew:	Not reported
WDR Review - Rescind:	Not reported
WDR Review - No Action Required:	Not reported
WDR Review - Pending:	Not reported
WDR Review - Planned:	Not reported
Status Enrollee:	N
Individual/General:	I
Fee Code:	66 - NPDES Based on Flow
Direction/Voice:	Passive
Enforcement Id(EID):	234934
Region:	9
Order / Resolution Number:	UNKNOWN
Enforcement Action Type:	Staff Enforcement Letter
Effective Date:	12/28/2000
Adoption/Issuance Date:	Not reported
Achieve Date:	Not reported
Termination Date:	12/28/2000
ACL Issuance Date:	Not reported
EPL Issuance Date:	Not reported
Status:	Historical
Title:	Enforcement - 9 000000083
Description:	daily maximum exceedence
Program:	NPDINDLRG
Latest Milestone Completion Date:	Not reported
# Of Programs1:	1
Total Assessment Amount:	0
Initial Assessed Amount:	0
Liability \$ Amount:	0
Project \$ Amount:	0
Liability \$ Paid:	0
Project \$ Completed:	0
Total \$ Paid/Completed Amount:	0

Map ID  
Direction  
Distance  
Elevation

MAP FINDINGS

Site

Database(s)

EDR ID Number  
EPA ID Number

**SEAWORLD, SAN DIEGO (Continued)**

**S106905429**

Name: SEAWORLD, SAN DIEGO  
Address: 500 SEAWORLD DRIVE  
City,State,Zip: SAN DIEGO, CA 92109  
Region: 9  
Facility Id: 256121  
Agency Name: SeaWorld Parks & Entertainment, Inc. a Delaware Corporation, SeaWorld LLC  
Place Type: Service/Commercial  
Place Subtype: Service/Commercial Site, NEC  
Facility Type: Industrial  
Agency Type: Privately-Owned Business  
# Of Agencies: 1  
Place Latitude: 32.762897  
Place Longitude: -117.231191  
SIC Code 1: 7996  
SIC Desc 1: Amusement Parks  
SIC Code 2: Not reported  
SIC Desc 2: Not reported  
SIC Code 3: Not reported  
SIC Desc 3: Not reported  
NAICS Code 1: Not reported  
NAICS Desc 1: Not reported  
NAICS Code 2: Not reported  
NAICS Desc 2: Not reported  
NAICS Code 3: Not reported  
NAICS Desc 3: Not reported  
# Of Places: 1  
Source Of Facility: Reg Meas  
Design Flow: 9.35999999  
Threat To Water Quality: 2  
Complexity: A  
Pretreatment: X - Facility is not a POTW  
Facility Waste Type: Process waste, NEC  
Facility Waste Type 2: Not reported  
Facility Waste Type 3: Not reported  
Facility Waste Type 4: Not reported  
Program: NPDINDLRG  
Program Category1: NPDESWW  
Program Category2: NPDESWW  
# Of Programs: 1  
WDID: 9 000000083  
Reg Measure Id: 133368  
Reg Measure Type: NPDES Permits  
Region: 9  
Order #: R9-2005-0091  
Npdes# CA#: CA0107336  
Major-Minor: Major  
Npdes Type: OTH  
Reclamation: N - No  
Dredge Fill Fee: Not reported  
301H: N  
Application Fee Amt Received: Not reported  
Status: Historical  
Status Date: 12/20/2011  
Effective Date: 04/23/2005  
Expiration/Review Date: 04/13/2010  
Termination Date: 07/28/2011

Map ID  
 Direction  
 Distance  
 Elevation

MAP FINDINGS

Site

Database(s)

EDR ID Number  
 EPA ID Number

**SEAWORLD, SAN DIEGO (Continued)**

**S106905429**

WDR Review - Amend: Not reported  
 WDR Review - Revise/Renew: Not reported  
 WDR Review - Rescind: Not reported  
 WDR Review - No Action Required: Not reported  
 WDR Review - Pending: Not reported  
 WDR Review - Planned: Not reported  
 Status Enrollee: N  
 Individual/General: I  
 Fee Code: 66 - NPDES Based on Flow  
 Direction/Voice: Passive  
 Enforcement Id(EID): 234932  
 Region: 9  
 Order / Resolution Number: UNKNOWN  
 Enforcement Action Type: Staff Enforcement Letter  
 Effective Date: 12/28/2000  
 Adoption/Issuance Date: Not reported  
 Achieve Date: Not reported  
 Termination Date: 12/28/2000  
 ACL Issuance Date: Not reported  
 EPL Issuance Date: Not reported  
 Status: Historical  
 Title: Enforcement - 9 000000083  
 Description: 1.4 times for monthly average.  
 Program: NPDINDLRG  
 Latest Milestone Completion Date: Not reported  
 # Of Programs1: 1  
 Total Assessment Amount: 0  
 Initial Assessed Amount: 0  
 Liability \$ Amount: 0  
 Project \$ Amount: 0  
 Liability \$ Paid: 0  
 Project \$ Completed: 0  
 Total \$ Paid/Completed Amount: 0

Name: SEAWORLD, SAN DIEGO  
 Address: 500 SEAWORLD DRIVE  
 City,State,Zip: SAN DIEGO, CA 92109  
 Region: 9  
 Facility Id: 256121  
 Agency Name: SeaWorld Parks & Entertainment, Inc. a Delaware Corporation, SeaWorld LLC  
 Place Type: Service/Commercial  
 Place Subtype: Service/Commercial Site, NEC  
 Facility Type: Industrial  
 Agency Type: Privately-Owned Business  
 # Of Agencies: 1  
 Place Latitude: 32.762897  
 Place Longitude: -117.231191  
 SIC Code 1: 7996  
 SIC Desc 1: Amusement Parks  
 SIC Code 2: Not reported  
 SIC Desc 2: Not reported  
 SIC Code 3: Not reported  
 SIC Desc 3: Not reported  
 NAICS Code 1: Not reported  
 NAICS Desc 1: Not reported  
 NAICS Code 2: Not reported

Map ID  
Direction  
Distance  
Elevation

MAP FINDINGS

Site

Database(s)

EDR ID Number  
EPA ID Number

**SEAWORLD, SAN DIEGO (Continued)**

**S106905429**

NAICS Desc 2:	Not reported
NAICS Code 3:	Not reported
NAICS Desc 3:	Not reported
# Of Places:	1
Source Of Facility:	Reg Meas
Design Flow:	9.35999999
Threat To Water Quality:	2
Complexity:	A
Pretreatment:	X - Facility is not a POTW
Facility Waste Type:	Process waste, NEC
Facility Waste Type 2:	Not reported
Facility Waste Type 3:	Not reported
Facility Waste Type 4:	Not reported
Program:	NPDINDLRG
Program Category1:	NPDESWW
Program Category2:	NPDESWW
# Of Programs:	1
WDID:	9 000000083
Reg Measure Id:	133368
Reg Measure Type:	NPDES Permits
Region:	9
Order #:	R9-2005-0091
Npdes# CA#:	CA0107336
Major-Minor:	Major
Npdes Type:	OTH
Reclamation:	N - No
Dredge Fill Fee:	Not reported
301H:	N
Application Fee Amt Received:	Not reported
Status:	Historical
Status Date:	12/20/2011
Effective Date:	04/23/2005
Expiration/Review Date:	04/13/2010
Termination Date:	07/28/2011
WDR Review - Amend:	Not reported
WDR Review - Revise/Renew:	Not reported
WDR Review - Rescind:	Not reported
WDR Review - No Action Required:	Not reported
WDR Review - Pending:	Not reported
WDR Review - Planned:	Not reported
Status Enrollee:	N
Individual/General:	I
Fee Code:	66 - NPDES Based on Flow
Direction/Voice:	Passive
Enforcement Id(EID):	234640
Region:	9
Order / Resolution Number:	UNKNOWN
Enforcement Action Type:	Staff Enforcement Letter
Effective Date:	05/11/2000
Adoption/Issuance Date:	Not reported
Achieve Date:	Not reported
Termination Date:	05/11/2000
ACL Issuance Date:	Not reported
EPL Issuance Date:	Not reported
Status:	Historical
Title:	Enforcement - 9 000000083
Description:	MMR received one day late.



Map ID  
Direction  
Distance  
Elevation

MAP FINDINGS

Site

Database(s)

EDR ID Number  
EPA ID Number

**SEAWORLD, SAN DIEGO (Continued)**

**S106905429**

Program:	NPDINDLRG
Latest Milestone Completion Date:	Not reported
# Of Programs1:	1
Total Assessment Amount:	0
Initial Assessed Amount:	0
Liability \$ Amount:	0
Project \$ Amount:	0
Liability \$ Paid:	0
Project \$ Completed:	0
Total \$ Paid/Completed Amount:	0
Name:	SEAWORLD, SAN DIEGO
Address:	500 SEAWORLD DRIVE
City,State,Zip:	SAN DIEGO, CA 92109
Region:	9
Facility Id:	256121
Agency Name:	SeaWorld Parks & Entertainment, Inc. a Delaware Corporation, SeaWorld LLC
Place Type:	Service/Commercial
Place Subtype:	Service/Commercial Site, NEC
Facility Type:	Industrial
Agency Type:	Privately-Owned Business
# Of Agencies:	1
Place Latitude:	32.762897
Place Longitude:	-117.231191
SIC Code 1:	7996
SIC Desc 1:	Amusement Parks
SIC Code 2:	Not reported
SIC Desc 2:	Not reported
SIC Code 3:	Not reported
SIC Desc 3:	Not reported
NAICS Code 1:	Not reported
NAICS Desc 1:	Not reported
NAICS Code 2:	Not reported
NAICS Desc 2:	Not reported
NAICS Code 3:	Not reported
NAICS Desc 3:	Not reported
# Of Places:	1
Source Of Facility:	Reg Meas
Design Flow:	9.35999999
Threat To Water Quality:	2
Complexity:	A
Pretreatment:	X - Facility is not a POTW
Facility Waste Type:	Process waste, NEC
Facility Waste Type 2:	Not reported
Facility Waste Type 3:	Not reported
Facility Waste Type 4:	Not reported
Program:	NPDINDLRG
Program Category1:	NPDESWW
Program Category2:	NPDESWW
# Of Programs:	1
WDID:	9 000000083
Reg Measure Id:	133368
Reg Measure Type:	NPDES Permits
Region:	9
Order #:	R9-2005-0091
Npdes# CA#:	CA0107336

Map ID  
Direction  
Distance  
Elevation

MAP FINDINGS

Site

Database(s)

EDR ID Number  
EPA ID Number

**SEAWORLD, SAN DIEGO (Continued)**

**S106905429**

Major-Minor:	Major
Npdes Type:	OTH
Reclamation:	N - No
Dredge Fill Fee:	Not reported
301H:	N
Application Fee Amt Received:	Not reported
Status:	Historical
Status Date:	12/20/2011
Effective Date:	04/23/2005
Expiration/Review Date:	04/13/2010
Termination Date:	07/28/2011
WDR Review - Amend:	Not reported
WDR Review - Revise/Renew:	Not reported
WDR Review - Rescind:	Not reported
WDR Review - No Action Required:	Not reported
WDR Review - Pending:	Not reported
WDR Review - Planned:	Not reported
Status Enrollee:	N
Individual/General:	I
Fee Code:	66 - NPDES Based on Flow
Direction/Voice:	Passive
Enforcement Id(EID):	234491
Region:	9
Order / Resolution Number:	UNKNOWN
Enforcement Action Type:	Notice of Violation
Effective Date:	08/07/2000
Adoption/Issuance Date:	Not reported
Achieve Date:	Not reported
Termination Date:	08/07/2000
ACL Issuance Date:	Not reported
EPL Issuance Date:	Not reported
Status:	Historical
Title:	Enforcement - 9 000000083
Description:	No more than 10% of samples in a 30-day period shall exceed 230 MPN/100 mL for TC. This was exceeded with one value (17%) of 230 MPN on 6-13-2000.
Program:	NPDINDLRG
Latest Milestone Completion Date:	Not reported
# Of Programs1:	1
Total Assessment Amount:	0
Initial Assessed Amount:	0
Liability \$ Amount:	0
Project \$ Amount:	0
Liability \$ Paid:	0
Project \$ Completed:	0
Total \$ Paid/Completed Amount:	0
Name:	SEAWORLD, SAN DIEGO
Address:	500 SEAWORLD DRIVE
City,State,Zip:	SAN DIEGO, CA 92109
Region:	9
Facility Id:	256121
Agency Name:	SeaWorld Parks & Entertainment, Inc. a Delaware Corporation, SeaWorld LLC
Place Type:	Service/Commercial
Place Subtype:	Service/Commercial Site, NEC
Facility Type:	Industrial

Map ID  
Direction  
Distance  
Elevation

MAP FINDINGS

Site

Database(s)

EDR ID Number  
EPA ID Number

SEAWORLD, SAN DIEGO (Continued)

S106905429

Agency Type:	Privately-Owned Business
# Of Agencies:	1
Place Latitude:	32.762897
Place Longitude:	-117.231191
SIC Code 1:	7996
SIC Desc 1:	Amusement Parks
SIC Code 2:	Not reported
SIC Desc 2:	Not reported
SIC Code 3:	Not reported
SIC Desc 3:	Not reported
NAICS Code 1:	Not reported
NAICS Desc 1:	Not reported
NAICS Code 2:	Not reported
NAICS Desc 2:	Not reported
NAICS Code 3:	Not reported
NAICS Desc 3:	Not reported
# Of Places:	1
Source Of Facility:	Reg Meas
Design Flow:	9.35999999
Threat To Water Quality:	2
Complexity:	A
Pretreatment:	X - Facility is not a POTW
Facility Waste Type:	Process waste, NEC
Facility Waste Type 2:	Not reported
Facility Waste Type 3:	Not reported
Facility Waste Type 4:	Not reported
Program:	NPDINDLRG
Program Category1:	NPDESWW
Program Category2:	NPDESWW
# Of Programs:	1
WDID:	9 000000083
Reg Measure Id:	133368
Reg Measure Type:	NPDES Permits
Region:	9
Order #:	R9-2005-0091
Npdes# CA#:	CA0107336
Major-Minor:	Major
Npdes Type:	OTH
Reclamation:	N - No
Dredge Fill Fee:	Not reported
301H:	N
Application Fee Amt Received:	Not reported
Status:	Historical
Status Date:	12/20/2011
Effective Date:	04/23/2005
Expiration/Review Date:	04/13/2010
Termination Date:	07/28/2011
WDR Review - Amend:	Not reported
WDR Review - Revise/Renew:	Not reported
WDR Review - Rescind:	Not reported
WDR Review - No Action Required:	Not reported
WDR Review - Pending:	Not reported
WDR Review - Planned:	Not reported
Status Enrollee:	N
Individual/General:	I
Fee Code:	66 - NPDES Based on Flow
Direction/Voice:	Passive

Map ID  
Direction  
Distance  
Elevation

MAP FINDINGS

Site

Database(s)

EDR ID Number  
EPA ID Number

**SEAWORLD, SAN DIEGO (Continued)**

**S106905429**

Enforcement Id(EID): 234344  
Region: 9  
Order / Resolution Number: UNKNOWN  
Enforcement Action Type: Staff Enforcement Letter  
Effective Date: 05/11/2000  
Adoption/Issuance Date: Not reported  
Achieve Date: Not reported  
Termination Date: 05/11/2000  
ACL Issuance Date: Not reported  
EPL Issuance Date: Not reported  
Status: Historical  
Title: Enforcement - 9 000000083  
Description: March MMR received one day late and incorrect signatory requirements.  
  
Program: NPDINDLRG  
Latest Milestone Completion Date: Not reported  
# Of Programs1: 1  
Total Assessment Amount: 0  
Initial Assessed Amount: 0  
Liability \$ Amount: 0  
Project \$ Amount: 0  
Liability \$ Paid: 0  
Project \$ Completed: 0  
Total \$ Paid/Completed Amount: 0  
  
Name: SEAWORLD, SAN DIEGO  
Address: 500 SEAWORLD DRIVE  
City,State,Zip: SAN DIEGO, CA 92109  
Region: 9  
Facility Id: 256121  
Agency Name: SeaWorld Parks & Entertainment, Inc. a Delaware Corporation, SeaWorld LLC  
  
Place Type: Service/Commercial  
Place Subtype: Service/Commercial Site, NEC  
Facility Type: Industrial  
Agency Type: Privately-Owned Business  
# Of Agencies: 1  
Place Latitude: 32.762897  
Place Longitude: -117.231191  
SIC Code 1: 7996  
SIC Desc 1: Amusement Parks  
SIC Code 2: Not reported  
SIC Desc 2: Not reported  
SIC Code 3: Not reported  
SIC Desc 3: Not reported  
NAICS Code 1: Not reported  
NAICS Desc 1: Not reported  
NAICS Code 2: Not reported  
NAICS Desc 2: Not reported  
NAICS Code 3: Not reported  
NAICS Desc 3: Not reported  
# Of Places: 1  
Source Of Facility: Reg Meas  
Design Flow: 9.35999999  
Threat To Water Quality: 2  
Complexity: A  
Pretreatment: X - Facility is not a POTW

Map ID  
Direction  
Distance  
Elevation

MAP FINDINGS

Site

Database(s)

EDR ID Number  
EPA ID Number

SEAWORLD, SAN DIEGO (Continued)

S106905429

Facility Waste Type:	Process waste, NEC
Facility Waste Type 2:	Not reported
Facility Waste Type 3:	Not reported
Facility Waste Type 4:	Not reported
Program:	NPDINDLRG
Program Category1:	NPDESWW
Program Category2:	NPDESWW
# Of Programs:	1
WDID:	9 000000083
Reg Measure Id:	133368
Reg Measure Type:	NPDES Permits
Region:	9
Order #:	R9-2005-0091
Npdes# CA#:	CA0107336
Major-Minor:	Major
Npdes Type:	OTH
Reclamation:	N - No
Dredge Fill Fee:	Not reported
301H:	N
Application Fee Amt Received:	Not reported
Status:	Historical
Status Date:	12/20/2011
Effective Date:	04/23/2005
Expiration/Review Date:	04/13/2010
Termination Date:	07/28/2011
WDR Review - Amend:	Not reported
WDR Review - Revise/Renew:	Not reported
WDR Review - Rescind:	Not reported
WDR Review - No Action Required:	Not reported
WDR Review - Pending:	Not reported
WDR Review - Planned:	Not reported
Status Enrollee:	N
Individual/General:	I
Fee Code:	66 - NPDES Based on Flow
Direction/Voice:	Passive
Enforcement Id(EID):	234157
Region:	9
Order / Resolution Number:	UNKNOWN
Enforcement Action Type:	Staff Enforcement Letter
Effective Date:	10/21/1999
Adoption/Issuance Date:	Not reported
Achieve Date:	Not reported
Termination Date:	10/21/1999
ACL Issuance Date:	Not reported
EPL Issuance Date:	Not reported
Status:	Historical
Title:	Enforcement - 9 000000083
Description:	SEL dated 10-21-99 from CMC
Program:	NPDINDLRG
Latest Milestone Completion Date:	Not reported
# Of Programs1:	1
Total Assessment Amount:	0
Initial Assessed Amount:	0
Liability \$ Amount:	0
Project \$ Amount:	0
Liability \$ Paid:	0
Project \$ Completed:	0

Map ID  
Direction  
Distance  
Elevation

MAP FINDINGS

Site

Database(s)

EDR ID Number  
EPA ID Number

**SEAWORLD, SAN DIEGO (Continued)**

**S106905429**

Total \$ Paid/Completed Amount: 0

Name: SEAWORLD, SAN DIEGO  
Address: 500 SEAWORLD DRIVE  
City,State,Zip: SAN DIEGO, CA 92109  
Region: 9  
Facility Id: 256121  
Agency Name: SeaWorld Parks & Entertainment, Inc. a Delaware Corporation, SeaWorld LLC

Place Type: Service/Commercial  
Place Subtype: Service/Commercial Site, NEC  
Facility Type: Industrial  
Agency Type: Privately-Owned Business  
# Of Agencies: 1  
Place Latitude: 32.762897  
Place Longitude: -117.231191  
SIC Code 1: 7996  
SIC Desc 1: Amusement Parks  
SIC Code 2: Not reported  
SIC Desc 2: Not reported  
SIC Code 3: Not reported  
SIC Desc 3: Not reported  
NAICS Code 1: Not reported  
NAICS Desc 1: Not reported  
NAICS Code 2: Not reported  
NAICS Desc 2: Not reported  
NAICS Code 3: Not reported  
NAICS Desc 3: Not reported  
# Of Places: 1  
Source Of Facility: Reg Meas  
Design Flow: 9.35999999  
Threat To Water Quality: 2  
Complexity: A  
Pretreatment: X - Facility is not a POTW  
Facility Waste Type: Process waste, NEC  
Facility Waste Type 2: Not reported  
Facility Waste Type 3: Not reported  
Facility Waste Type 4: Not reported  
Program: NPDINDLRG  
Program Category1: NPDESWW  
Program Category2: NPDESWW  
# Of Programs: 1  
WDID: 9 000000083  
Reg Measure Id: 133368  
Reg Measure Type: NPDES Permits  
Region: 9  
Order #: R9-2005-0091  
Npdes# CA#: CA0107336  
Major-Minor: Major  
Npdes Type: OTH  
Reclamation: N - No  
Dredge Fill Fee: Not reported  
301H: N  
Application Fee Amt Received: Not reported  
Status: Historical  
Status Date: 12/20/2011  
Effective Date: 04/23/2005

Map ID  
Direction  
Distance  
Elevation

MAP FINDINGS

Site

Database(s)

EDR ID Number  
EPA ID Number

**SEAWORLD, SAN DIEGO (Continued)**

**S106905429**

Expiration/Review Date: 04/13/2010  
Termination Date: 07/28/2011  
WDR Review - Amend: Not reported  
WDR Review - Revise/Renew: Not reported  
WDR Review - Rescind: Not reported  
WDR Review - No Action Required: Not reported  
WDR Review - Pending: Not reported  
WDR Review - Planned: Not reported  
Status Enrollee: N  
Individual/General: I  
Fee Code: 66 - NPDES Based on Flow  
Direction/Voice: Passive  
Enforcement Id(EID): 233337  
Region: 9  
Order / Resolution Number: UNKNOWN  
Enforcement Action Type: Notice of Violation  
Effective Date: 12/20/1999  
Adoption/Issuance Date: Not reported  
Achieve Date: Not reported  
Termination Date: 12/20/1999  
ACL Issuance Date: Not reported  
EPL Issuance Date: Not reported  
Status: Historical  
Title: Enforcement - 9 000000083  
Description: NOV for failure to submit Report of Waste Discharge (Due September 10, 1999) for permit reissuance.  
Program: NPDINDLRG  
Latest Milestone Completion Date: Not reported  
# Of Programs1: 1  
Total Assessment Amount: 0  
Initial Assessed Amount: 0  
Liability \$ Amount: 0  
Project \$ Amount: 0  
Liability \$ Paid: 0  
Project \$ Completed: 0  
Total \$ Paid/Completed Amount: 0  
Name: SEAWORLD, SAN DIEGO  
Address: 500 SEAWORLD DRIVE  
City,State,Zip: SAN DIEGO, CA 92109  
Region: 9  
Facility Id: 256121  
Agency Name: SeaWorld Parks & Entertainment, Inc. a Delaware Corporation, SeaWorld LLC  
Place Type: Service/Commercial  
Place Subtype: Service/Commercial Site, NEC  
Facility Type: Industrial  
Agency Type: Privately-Owned Business  
# Of Agencies: 1  
Place Latitude: 32.762897  
Place Longitude: -117.231191  
SIC Code 1: 7996  
SIC Desc 1: Amusement Parks  
SIC Code 2: Not reported  
SIC Desc 2: Not reported  
SIC Code 3: Not reported  
SIC Desc 3: Not reported

Map ID  
Direction  
Distance  
Elevation

MAP FINDINGS

Site

Database(s)

EDR ID Number  
EPA ID Number

SEAWORLD, SAN DIEGO (Continued)

S106905429

NAICS Code 1:	Not reported
NAICS Desc 1:	Not reported
NAICS Code 2:	Not reported
NAICS Desc 2:	Not reported
NAICS Code 3:	Not reported
NAICS Desc 3:	Not reported
# Of Places:	1
Source Of Facility:	Reg Meas
Design Flow:	9.35999999
Threat To Water Quality:	2
Complexity:	A
Pretreatment:	X - Facility is not a POTW
Facility Waste Type:	Process waste, NEC
Facility Waste Type 2:	Not reported
Facility Waste Type 3:	Not reported
Facility Waste Type 4:	Not reported
Program:	NPDINDLRG
Program Category1:	NPDESWW
Program Category2:	NPDESWW
# Of Programs:	1
WDID:	9 000000083
Reg Measure Id:	133368
Reg Measure Type:	NPDES Permits
Region:	9
Order #:	R9-2005-0091
Npdes# CA#:	CA0107336
Major-Minor:	Major
Npdes Type:	OTH
Reclamation:	N - No
Dredge Fill Fee:	Not reported
301H:	N
Application Fee Amt Received:	Not reported
Status:	Historical
Status Date:	12/20/2011
Effective Date:	04/23/2005
Expiration/Review Date:	04/13/2010
Termination Date:	07/28/2011
WDR Review - Amend:	Not reported
WDR Review - Revise/Renew:	Not reported
WDR Review - Rescind:	Not reported
WDR Review - No Action Required:	Not reported
WDR Review - Pending:	Not reported
WDR Review - Planned:	Not reported
Status Enrollee:	N
Individual/General:	I
Fee Code:	66 - NPDES Based on Flow
Direction/Voice:	Passive
Enforcement Id(EID):	233336
Region:	9
Order / Resolution Number:	UNKNOWN
Enforcement Action Type:	Staff Enforcement Letter
Effective Date:	11/23/1999
Adoption/Issuance Date:	Not reported
Achieve Date:	Not reported
Termination Date:	11/23/1999
ACL Issuance Date:	Not reported
EPL Issuance Date:	Not reported



Map ID  
Direction  
Distance  
Elevation

MAP FINDINGS

Site

Database(s)

EDR ID Number  
EPA ID Number

**SEAWORLD, SAN DIEGO (Continued)**

**S106905429**

Status:	Historical
Title:	Enforcement - 9 000000083
Description:	Discharger failed to submit RoWD for permit reissuance. Due Sept. 10, 1999. SEL Sent 11/23/99
Program:	NPDINDLRG
Latest Milestone Completion Date:	Not reported
# Of Programs1:	1
Total Assessment Amount:	0
Initial Assessed Amount:	0
Liability \$ Amount:	0
Project \$ Amount:	0
Liability \$ Paid:	0
Project \$ Completed:	0
Total \$ Paid/Completed Amount:	0
Name:	SEAWORLD, SAN DIEGO
Address:	500 SEAWORLD DRIVE
City,State,Zip:	SAN DIEGO, CA 92109
Region:	9
Facility Id:	256121
Agency Name:	SeaWorld Parks & Entertainment, Inc. a Delaware Corporation, SeaWorld LLC
Place Type:	Service/Commercial
Place Subtype:	Service/Commercial Site, NEC
Facility Type:	Industrial
Agency Type:	Privately-Owned Business
# Of Agencies:	1
Place Latitude:	32.762897
Place Longitude:	-117.231191
SIC Code 1:	7996
SIC Desc 1:	Amusement Parks
SIC Code 2:	Not reported
SIC Desc 2:	Not reported
SIC Code 3:	Not reported
SIC Desc 3:	Not reported
NAICS Code 1:	Not reported
NAICS Desc 1:	Not reported
NAICS Code 2:	Not reported
NAICS Desc 2:	Not reported
NAICS Code 3:	Not reported
NAICS Desc 3:	Not reported
# Of Places:	1
Source Of Facility:	Reg Meas
Design Flow:	9.35999999
Threat To Water Quality:	2
Complexity:	A
Pretreatment:	X - Facility is not a POTW
Facility Waste Type:	Process waste, NEC
Facility Waste Type 2:	Not reported
Facility Waste Type 3:	Not reported
Facility Waste Type 4:	Not reported
Program:	NPDINDLRG
Program Category1:	NPDESWW
Program Category2:	NPDESWW
# Of Programs:	1
WDID:	9 000000083
Reg Measure Id:	133368

Map ID  
Direction  
Distance  
Elevation

MAP FINDINGS

Site

Database(s)

EDR ID Number  
EPA ID Number

**SEAWORLD, SAN DIEGO (Continued)**

**S106905429**

Reg Measure Type: NPDES Permits  
Region: 9  
Order #: R9-2005-0091  
Npdes# CA#: CA0107336  
Major-Minor: Major  
Npdes Type: OTH  
Reclamation: N - No  
Dredge Fill Fee: Not reported  
301H: N  
Application Fee Amt Received: Not reported  
Status: Historical  
Status Date: 12/20/2011  
Effective Date: 04/23/2005  
Expiration/Review Date: 04/13/2010  
Termination Date: 07/28/2011  
WDR Review - Amend: Not reported  
WDR Review - Revise/Renew: Not reported  
WDR Review - Rescind: Not reported  
WDR Review - No Action Required: Not reported  
WDR Review - Pending: Not reported  
WDR Review - Planned: Not reported  
Status Enrollee: N  
Individual/General: I  
Fee Code: 66 - NPDES Based on Flow  
Direction/Voice: Passive  
Enforcement Id(EID): 233211  
Region: 9  
Order / Resolution Number: UNKNOWN  
Enforcement Action Type: Staff Enforcement Letter  
Effective Date: 11/22/1999  
Adoption/Issuance Date: Not reported  
Achieve Date: Not reported  
Termination Date: 11/22/1999  
ACL Issuance Date: Not reported  
EPL Issuance Date: Not reported  
Status: Historical  
Title: Enforcement - 9 000000083  
Description: SEL for monnhtly coliform mean exceedance. May be a chronic. Must check.  
Program: NPDINDLRG  
Latest Milestone Completion Date: Not reported  
# Of Programs1: 1  
Total Assessment Amount: 0  
Initial Assessed Amount: 0  
Liability \$ Amount: 0  
Project \$ Amount: 0  
Liability \$ Paid: 0  
Project \$ Completed: 0  
Total \$ Paid/Completed Amount: 0  
Name: SEAWORLD, SAN DIEGO  
Address: 500 SEAWORLD DRIVE  
City,State,Zip: SAN DIEGO, CA 92109  
Region: 9  
Facility Id: 256121  
Agency Name: SeaWorld Parks & Entertainment, Inc. a Delaware Corporation, SeaWorld LLC

Map ID  
Direction  
Distance  
Elevation

MAP FINDINGS

Site

Database(s)

EDR ID Number  
EPA ID Number

SEAWORLD, SAN DIEGO (Continued)

S106905429

Place Type:	Service/Commercial
Place Subtype:	Service/Commercial Site, NEC
Facility Type:	Industrial
Agency Type:	Privately-Owned Business
# Of Agencies:	1
Place Latitude:	32.762897
Place Longitude:	-117.231191
SIC Code 1:	7996
SIC Desc 1:	Amusement Parks
SIC Code 2:	Not reported
SIC Desc 2:	Not reported
SIC Code 3:	Not reported
SIC Desc 3:	Not reported
NAICS Code 1:	Not reported
NAICS Desc 1:	Not reported
NAICS Code 2:	Not reported
NAICS Desc 2:	Not reported
NAICS Code 3:	Not reported
NAICS Desc 3:	Not reported
# Of Places:	1
Source Of Facility:	Reg Meas
Design Flow:	9.35999999
Threat To Water Quality:	2
Complexity:	A
Pretreatment:	X - Facility is not a POTW
Facility Waste Type:	Process waste, NEC
Facility Waste Type 2:	Not reported
Facility Waste Type 3:	Not reported
Facility Waste Type 4:	Not reported
Program:	NPDINDLRG
Program Category1:	NPDESWW
Program Category2:	NPDESWW
# Of Programs:	1
WDID:	9 000000083
Reg Measure Id:	133368
Reg Measure Type:	NPDES Permits
Region:	9
Order #:	R9-2005-0091
Npdes# CA#:	CA0107336
Major-Minor:	Major
Npdes Type:	OTH
Reclamation:	N - No
Dredge Fill Fee:	Not reported
301H:	N
Application Fee Amt Received:	Not reported
Status:	Historical
Status Date:	12/20/2011
Effective Date:	04/23/2005
Expiration/Review Date:	04/13/2010
Termination Date:	07/28/2011
WDR Review - Amend:	Not reported
WDR Review - Revise/Renew:	Not reported
WDR Review - Rescind:	Not reported
WDR Review - No Action Required:	Not reported
WDR Review - Pending:	Not reported
WDR Review - Planned:	Not reported
Status Enrollee:	N

Map ID  
Direction  
Distance  
Elevation

MAP FINDINGS

Site

Database(s)

EDR ID Number  
EPA ID Number

**SEAWORLD, SAN DIEGO (Continued)**

**S106905429**

Individual/General: I  
Fee Code: 66 - NPDES Based on Flow  
Direction/Voice: Passive  
Enforcement Id(EID): 222780  
Region: 9  
Order / Resolution Number: 88-095  
Enforcement Action Type: Cease and Desist Order  
Effective Date: 10/03/1988  
Adoption/Issuance Date: Not reported  
Achieve Date: 1995-03-09  
Termination Date: Not reported  
ACL Issuance Date: Not reported  
EPL Issuance Date: Not reported  
Status: Historical  
Title: Enforcement - 9 00000083  
Description: IF THE SOURCE CONTROL PROGRAM DOES NOT ACHIEVE COMPLIANCE BY 11-14-88 ADDL FACILITIES MUST BE BUILT.  
Program: NPDINDLRG  
Latest Milestone Completion Date: 1995-03-09  
# Of Programs1: 1  
Total Assessment Amount: 0  
Initial Assessed Amount: 0  
Liability \$ Amount: 0  
Project \$ Amount: 0  
Liability \$ Paid: 0  
Project \$ Completed: 0  
Total \$ Paid/Completed Amount: 0  
Name: SEAWORLD, SAN DIEGO  
Address: 500 SEAWORLD DRIVE  
City,State,Zip: SAN DIEGO, CA 92109  
Region: 9  
Facility Id: 256121  
Agency Name: SeaWorld Parks & Entertainment, Inc. a Delaware Corporation, SeaWorld LLC  
Place Type: Service/Commercial  
Place Subtype: Service/Commercial Site, NEC  
Facility Type: Industrial  
Agency Type: Privately-Owned Business  
# Of Agencies: 1  
Place Latitude: 32.762897  
Place Longitude: -117.231191  
SIC Code 1: 7996  
SIC Desc 1: Amusement Parks  
SIC Code 2: Not reported  
SIC Desc 2: Not reported  
SIC Code 3: Not reported  
SIC Desc 3: Not reported  
NAICS Code 1: Not reported  
NAICS Desc 1: Not reported  
NAICS Code 2: Not reported  
NAICS Desc 2: Not reported  
NAICS Code 3: Not reported  
NAICS Desc 3: Not reported  
# Of Places: 1  
Source Of Facility: Reg Meas  
Design Flow: 9.35999999

Map ID  
Direction  
Distance  
Elevation

MAP FINDINGS

Site

Database(s)

EDR ID Number  
EPA ID Number

SEAWORLD, SAN DIEGO (Continued)

S106905429

Threat To Water Quality:	2
Complexity:	A
Pretreatment:	X - Facility is not a POTW
Facility Waste Type:	Process waste, NEC
Facility Waste Type 2:	Not reported
Facility Waste Type 3:	Not reported
Facility Waste Type 4:	Not reported
Program:	NPDINDLRG
Program Category1:	NPDESWW
Program Category2:	NPDESWW
# Of Programs:	1
WDID:	9 000000083
Reg Measure Id:	133368
Reg Measure Type:	NPDES Permits
Region:	9
Order #:	R9-2005-0091
Npdes# CA#:	CA0107336
Major-Minor:	Major
Npdes Type:	OTH
Reclamation:	N - No
Dredge Fill Fee:	Not reported
301H:	N
Application Fee Amt Received:	Not reported
Status:	Historical
Status Date:	12/20/2011
Effective Date:	04/23/2005
Expiration/Review Date:	04/13/2010
Termination Date:	07/28/2011
WDR Review - Amend:	Not reported
WDR Review - Revise/Renew:	Not reported
WDR Review - Rescind:	Not reported
WDR Review - No Action Required:	Not reported
WDR Review - Pending:	Not reported
WDR Review - Planned:	Not reported
Status Enrollee:	N
Individual/General:	I
Fee Code:	66 - NPDES Based on Flow
Direction/Voice:	Passive
Enforcement Id(EID):	222779
Region:	9
Order / Resolution Number:	88-095A1
Enforcement Action Type:	Cease and Desist Order
Effective Date:	10/23/1989
Adoption/Issuance Date:	Not reported
Achieve Date:	1995-03-09
Termination Date:	Not reported
ACL Issuance Date:	Not reported
EPL Issuance Date:	Not reported
Status:	Historical
Title:	Enforcement - 9 000000083
Description:	AMENDED COMPLIANCE SCHEDULE DATES CONTAINED IN CEASE AND DESIST ORDER NO. 88-095.
Program:	NPDINDLRG
Latest Milestone Completion Date:	1995-03-09
# Of Programs1:	1
Total Assessment Amount:	0
Initial Assessed Amount:	0

Map ID  
 Direction  
 Distance  
 Elevation

MAP FINDINGS

Site

Database(s)

EDR ID Number  
 EPA ID Number

**SEAWORLD, SAN DIEGO (Continued)**

**S106905429**

Liability \$ Amount:	0
Project \$ Amount:	0
Liability \$ Paid:	0
Project \$ Completed:	0
Total \$ Paid/Completed Amount:	0
Name:	SEAWORLD, SAN DIEGO
Address:	500 SEAWORLD DRIVE
City,State,Zip:	SAN DIEGO, CA 92109
Region:	9
Facility Id:	256121
Agency Name:	SeaWorld Parks & Entertainment, Inc. a Delaware Corporation, SeaWorld LLC
Place Type:	Service/Commercial
Place Subtype:	Service/Commercial Site, NEC
Facility Type:	Industrial
Agency Type:	Privately-Owned Business
# Of Agencies:	1
Place Latitude:	32.762897
Place Longitude:	-117.231191
SIC Code 1:	7996
SIC Desc 1:	Amusement Parks
SIC Code 2:	Not reported
SIC Desc 2:	Not reported
SIC Code 3:	Not reported
SIC Desc 3:	Not reported
NAICS Code 1:	Not reported
NAICS Desc 1:	Not reported
NAICS Code 2:	Not reported
NAICS Desc 2:	Not reported
NAICS Code 3:	Not reported
NAICS Desc 3:	Not reported
# Of Places:	1
Source Of Facility:	Reg Meas
Design Flow:	9.35999999
Threat To Water Quality:	2
Complexity:	A
Pretreatment:	X - Facility is not a POTW
Facility Waste Type:	Process waste, NEC
Facility Waste Type 2:	Not reported
Facility Waste Type 3:	Not reported
Facility Waste Type 4:	Not reported
Program:	NPDINDLRG
Program Category1:	NPDESWW
Program Category2:	NPDESWW
# Of Programs:	1
WDID:	9 000000083
Reg Measure Id:	133368
Reg Measure Type:	NPDES Permits
Region:	9
Order #:	R9-2005-0091
Npdes# CA#:	CA0107336
Major-Minor:	Major
Npdes Type:	OTH
Reclamation:	N - No
Dredge Fill Fee:	Not reported
301H:	N

Map ID  
Direction  
Distance  
Elevation

MAP FINDINGS

Site

Database(s)

EDR ID Number  
EPA ID Number

**SEAWORLD, SAN DIEGO (Continued)**

**S106905429**

Application Fee Amt Received:	Not reported
Status:	Historical
Status Date:	12/20/2011
Effective Date:	04/23/2005
Expiration/Review Date:	04/13/2010
Termination Date:	07/28/2011
WDR Review - Amend:	Not reported
WDR Review - Revise/Renew:	Not reported
WDR Review - Rescind:	Not reported
WDR Review - No Action Required:	Not reported
WDR Review - Pending:	Not reported
WDR Review - Planned:	Not reported
Status Enrollee:	N
Individual/General:	I
Fee Code:	66 - NPDES Based on Flow
Direction/Voice:	Passive
Enforcement Id(EID):	222778
Region:	9
Order / Resolution Number:	88-095A2
Enforcement Action Type:	Cease and Desist Order
Effective Date:	12/17/1990
Adoption/Issuance Date:	Not reported
Achieve Date:	1995-03-09
Termination Date:	Not reported
ACL Issuance Date:	Not reported
EPL Issuance Date:	Not reported
Status:	Historical
Title:	Enforcement - 9 000000083
Description:	REVISED TIME SCHEDULE FOR COMPLIANCE WITH ORDER 86-12.
Program:	NPDINDLRG
Latest Milestone Completion Date:	1995-03-09
# Of Programs1:	1
Total Assessment Amount:	0
Initial Assessed Amount:	0
Liability \$ Amount:	0
Project \$ Amount:	0
Liability \$ Paid:	0
Project \$ Completed:	0
Total \$ Paid/Completed Amount:	0
Name:	SEAWORLD, SAN DIEGO
Address:	500 SEAWORLD DRIVE
City,State,Zip:	SAN DIEGO, CA 92109
Region:	9
Facility Id:	256121
Agency Name:	Not reported
Place Type:	Service/Commercial
Place Subtype:	Service/Commercial Site, NEC
Facility Type:	Industrial
Agency Type:	Not reported
# Of Agencies:	Not reported
Place Latitude:	32.762897
Place Longitude:	-117.231191
SIC Code 1:	7996
SIC Desc 1:	Amusement Parks
SIC Code 2:	Not reported
SIC Desc 2:	Not reported

Map ID  
Direction  
Distance  
Elevation

MAP FINDINGS

Site

Database(s)

EDR ID Number  
EPA ID Number

SEAWORLD, SAN DIEGO (Continued)

S106905429

SIC Code 3:	Not reported
SIC Desc 3:	Not reported
NAICS Code 1:	Not reported
NAICS Desc 1:	Not reported
NAICS Code 2:	Not reported
NAICS Desc 2:	Not reported
NAICS Code 3:	Not reported
NAICS Desc 3:	Not reported
# Of Places:	1
Source Of Facility:	Enf Action
Design Flow:	Not reported
Threat To Water Quality:	Not reported
Complexity:	Not reported
Pretreatment:	Not reported
Facility Waste Type:	Not reported
Facility Waste Type 2:	Not reported
Facility Waste Type 3:	Not reported
Facility Waste Type 4:	Not reported
Program:	Not reported
Program Category1:	Not reported
Program Category2:	NPDESWW
# Of Programs:	Not reported
WDID:	Not reported
Reg Measure Id:	Not reported
Reg Measure Type:	Not reported
Region:	Not reported
Order #:	Not reported
Npdes# CA#:	Not reported
Major-Minor:	Not reported
Npdes Type:	Not reported
Reclamation:	Not reported
Dredge Fill Fee:	Not reported
301H:	Not reported
Application Fee Amt Received:	Not reported
Status:	Not reported
Status Date:	Not reported
Effective Date:	Not reported
Expiration/Review Date:	Not reported
Termination Date:	Not reported
WDR Review - Amend:	Not reported
WDR Review - Revise/Renew:	Not reported
WDR Review - Rescind:	Not reported
WDR Review - No Action Required:	Not reported
WDR Review - Pending:	Not reported
WDR Review - Planned:	Not reported
Status Enrollee:	Not reported
Individual/General:	Not reported
Fee Code:	Not reported
Direction/Voice:	Not reported
Enforcement Id(EID):	396781
Region:	9
Order / Resolution Number:	R9-2011-0016
Enforcement Action Type:	Staff Enforcement Letter
Effective Date:	06/12/2014
Adoption/Issuance Date:	Not reported
Achieve Date:	Not reported
Termination Date:	06/13/2014



Map ID  
Direction  
Distance  
Elevation

MAP FINDINGS

Site

Database(s)

EDR ID Number  
EPA ID Number

**SEAWORLD, SAN DIEGO (Continued)**

**S106905429**

ACL Issuance Date: Not reported  
EPL Issuance Date: Not reported  
Status: Historical  
Title: SEL re R9-2011-0032 for SeaWorld, San Diego (Mar 2014)  
Description: The effluent exceeded the 30-day limitation for total coliform of no more than 10 percent of the samples collected during any calendar month should exceed 230/100 mL for a five-tube test at the east treatment facility. Approximately 29% of the samples exceeded 230 during the month of March.  
Program: NPDINDLRG  
Latest Milestone Completion Date: Not reported  
# Of Programs1: 1  
Total Assessment Amount: 0  
Initial Assessed Amount: 0  
Liability \$ Amount: 0  
Project \$ Amount: 0  
Liability \$ Paid: 0  
Project \$ Completed: 0  
Total \$ Paid/Completed Amount: 0  
Name: SEAWORLD, SAN DIEGO  
Address: 500 SEAWORLD DRIVE  
City,State,Zip: SAN DIEGO, CA 92109  
Region: 9  
Facility Id: 256121  
Agency Name: Not reported  
Place Type: Service/Commercial  
Place Subtype: Service/Commercial Site, NEC  
Facility Type: Industrial  
Agency Type: Not reported  
# Of Agencies: Not reported  
Place Latitude: 32.762897  
Place Longitude: -117.231191  
SIC Code 1: 7996  
SIC Desc 1: Amusement Parks  
SIC Code 2: Not reported  
SIC Desc 2: Not reported  
SIC Code 3: Not reported  
SIC Desc 3: Not reported  
NAICS Code 1: Not reported  
NAICS Desc 1: Not reported  
NAICS Code 2: Not reported  
NAICS Desc 2: Not reported  
NAICS Code 3: Not reported  
NAICS Desc 3: Not reported  
# Of Places: 1  
Source Of Facility: Enf Action  
Design Flow: Not reported  
Threat To Water Quality: Not reported  
Complexity: Not reported  
Pretreatment: Not reported  
Facility Waste Type: Not reported  
Facility Waste Type 2: Not reported  
Facility Waste Type 3: Not reported  
Facility Waste Type 4: Not reported  
Program: Not reported

Map ID  
Direction  
Distance  
Elevation

MAP FINDINGS

Site

Database(s)

EDR ID Number  
EPA ID Number

**SEAWORLD, SAN DIEGO (Continued)**

**S106905429**

Program Category1:	Not reported
Program Category2:	NPDESWW
# Of Programs:	Not reported
WDID:	Not reported
Reg Measure Id:	Not reported
Reg Measure Type:	Not reported
Region:	Not reported
Order #:	Not reported
Npdes# CA#:	Not reported
Major-Minor:	Not reported
Npdes Type:	Not reported
Reclamation:	Not reported
Dredge Fill Fee:	Not reported
301H:	Not reported
Application Fee Amt Received:	Not reported
Status:	Not reported
Status Date:	Not reported
Effective Date:	Not reported
Expiration/Review Date:	Not reported
Termination Date:	Not reported
WDR Review - Amend:	Not reported
WDR Review - Revise/Renew:	Not reported
WDR Review - Rescind:	Not reported
WDR Review - No Action Required:	Not reported
WDR Review - Pending:	Not reported
WDR Review - Planned:	Not reported
Status Enrollee:	Not reported
Individual/General:	Not reported
Fee Code:	Not reported
Direction/Voice:	Not reported
Enforcement Id(EID):	408183
Region:	9
Order / Resolution Number:	R9-2011-0032
Enforcement Action Type:	Staff Enforcement Letter
Effective Date:	08/11/2016
Adoption/Issuance Date:	08/11/2016
Achieve Date:	Not reported
Termination Date:	08/11/2016
ACL Issuance Date:	Not reported
EPL Issuance Date:	Not reported
Status:	Historical
Title:	SEL re R9-2011-0032 for SeaWorld San Diego (Aug 2015)
Description:	2 Chronic Toxicity Violations (Aug 2015)
Program:	NPDINDLRG
Latest Milestone Completion Date:	Not reported
# Of Programs1:	1
Total Assessment Amount:	0
Initial Assessed Amount:	0
Liability \$ Amount:	0
Project \$ Amount:	0
Liability \$ Paid:	0
Project \$ Completed:	0
Total \$ Paid/Completed Amount:	0

**WDS:**

Name: SEA WORLD SAN DIEGO  
Address: 500 SeaWorld Drive

Map ID  
Direction  
Distance  
Elevation

MAP FINDINGS

Site

Database(s)

EDR ID Number  
EPA ID Number

**SEAWORLD, SAN DIEGO (Continued)**

**S106905429**

City: SAN DIEGO  
Facility ID: San Diego 00000083  
Facility Type: Industrial - Facility that treats and/or disposes of liquid or semisolid wastes from any servicing, producing, manufacturing or processing operation of whatever nature, including mining, gravel washing, geothermal operations, air conditioning, ship building and repairing, oil production, storage and disposal operations, water pumping.  
Facility Status: Active - Any facility with a continuous or seasonal discharge that is under Waste Discharge Requirements.  
NPDES Number: CA0107336 The 1st 2 characters designate the state. The remaining 7 are assigned by the Regional Board  
Subregion: 9  
Facility Telephone: Not reported  
Facility Contact: KEVIN J. CARR  
Agency Name: SEA WORLD INC  
Agency Address: 500 SeaWorld Drive  
Agency City,St,Zip: SAN DIEGO 921097995  
Agency Contact: KEVIN J CARR  
Agency Telephone: Not reported  
Agency Type: Private  
SIC Code: 999  
SIC Code 2: Not reported  
Primary Waste Type: Designated/Influent or Solid Wastes that pose a significant threat to water quality because of their high concentrations (E.G., BOD, Hardness, TRF, Chloride). 'Manageable' hazardous wastes (E.G., inorganic salts and heavy metals) are included in this category.  
Primary Waste: PROCES  
Waste Type2: Not reported  
Waste2: Process Waste (Waste produced as part of the industrial/manufacturing process)  
Primary Waste Type: Designated/Influent or Solid Wastes that pose a significant threat to water quality because of their high concentrations (E.G., BOD, Hardness, TRF, Chloride). 'Manageable' hazardous wastes (E.G., inorganic salts and heavy metals) are included in this category.  
Secondary Waste: Not reported  
Secondary Waste Type: Not reported  
Design Flow: 9  
Baseline Flow: 5  
Reclamation: No reclamation requirements associated with this facility.  
POTW: The facility is not a POTW.  
Treat To Water: Moderate Threat to Water Quality. A violation could have a major adverse impact on receiving biota, can cause aesthetic impairment to a significant human population, or render unusable a potential domestic or municipal water supply. Aesthetic impairment would include nuisance from a waste treatment facility.  
Complexity: Category A - Any major NPDES facility, any non-NPDES facility (particularly those with toxic wastes) that would be a major if discharge was made to surface or ground waters, or any Class I disposal site. Includes any small-volume complex facility (particularly those with toxicwastes) with numerous discharge points, leak detection systems or ground water monitoring wells.  
CIWQS:  
Name: SEAWORLD, SAN DIEGO  
Address: 500 SEAWORLD DRIVE  
City,State,Zip: SAN DIEGO, CA 92109

Map ID  
Direction  
Distance  
Elevation

MAP FINDINGS

Site

Database(s)

EDR ID Number  
EPA ID Number

**SEAWORLD, SAN DIEGO (Continued)**

**S106905429**

Agency: Anheuser Busch Inc  
Agency Address: 500 Sea World Drive, San Diego, CA 92109-7995  
Place/Project Type: Service/Commercial Site, NEC  
SIC/NAICS: 7996  
Region: 9  
Program: NPDINDLRG  
Regulatory Measure Status: Historical  
Regulatory Measure Type: NPDES Permit  
Order Number: 00-025  
WDID: 9 000000083  
NPDES Number: CA0107336  
Adoption Date: 04/12/2000  
Effective Date: 04/12/2000  
Termination Date: Not reported  
Expiration/Review Date: 04/12/2005  
Design Flow: 9.36  
Major/Minor: Major  
Complexity: A  
TTWQ: 2  
Enforcement Actions within 5 years: 2  
Violations within 5 years: 11  
Latitude: 32.762897  
Longitude: -117.231191

Name: SEAWORLD, SAN DIEGO  
Address: 500 SEAWORLD DRIVE  
City,State,Zip: SAN DIEGO, CA 92109  
Agency: SeaWorld Parks & Entertainment, Inc. a Delaware Corporation, SeaWorld LLC  
Agency Address: 500 Sea World Drive, San Diego, CA 92109  
Place/Project Type: Service/Commercial Site, NEC  
SIC/NAICS: 7996  
Region: 9  
Program: NPDINDLRG  
Regulatory Measure Status: Active  
Regulatory Measure Type: NPDES Permit  
Order Number: R9-2018-0004  
WDID: 9 000000083  
NPDES Number: CA0107336  
Adoption Date: 06/20/2018  
Effective Date: 08/01/2018  
Termination Date: Not reported  
Expiration/Review Date: 06/30/2023  
Design Flow: 9.36  
Major/Minor: Major  
Complexity: A  
TTWQ: 2  
Enforcement Actions within 5 years: 2  
Violations within 5 years: 11  
Latitude: 32.762897  
Longitude: -117.231191

Map ID  
 Direction  
 Distance  
 Elevation

MAP FINDINGS

Site

Database(s)

EDR ID Number  
 EPA ID Number

**A5**  
**Target**  
**Property**

**SEA WORLD**  
**500 SEA WORLD DR**  
**SAN DIEGO, CA**

**RGA LUST**    **S114684312**  
 N/A

**Site 5 of 35 in cluster A**

**Actual:**  
**19 ft.**

RGA LUST:  
 Name: SEA WORLD  
 Address: 500 SEA WORLD DR  
 City: SAN DIEGO  
 State: SAN DIEGO  
 2007 SEA WORLD 500 SEA WORLD DR  
 Name: SEA WORLD  
 Address: 500 SEA WORLD DR  
 City: SAN DIEGO  
 State: SAN DIEGO  
 2006 SEA WORLD 500 SEA WORLD DR  
 Name: SEA WORLD  
 Address: 500 SEA WORLD DR  
 City: SAN DIEGO  
 State: SAN DIEGO  
 2005 SEA WORLD 500 SEA WORLD DR  
 Name: SEA WORLD  
 Address: 500 SEA WORLD DR  
 City: SAN DIEGO  
 State: SAN DIEGO  
 2004 SEA WORLD 500 SEA WORLD DR  
 Name: SEA WORLD  
 Address: 500 SEA WORLD DR  
 City: SAN DIEGO  
 State: SAN DIEGO  
 2003 SEA WORLD 500 SEA WORLD DR

**A6**  
**Target**  
**Property**

**SEA WORLD SAN DIEGO 2017 ATTRACTION**  
**500 SEA WORLD DRIVE**  
**SAN DIEGO, CA 92109**

**NPDES**    **S119087276**  
**CIWQS**    **N/A**

**Site 6 of 35 in cluster A**

**Actual:**  
**19 ft.**

NPDES:  
 Name: SEA WORLD SAN DIEGO 2017 ATTRACTION  
 Address: 500 SEA WORLD DRIVE  
 City,State,Zip: SAN DIEGO, CA 92109  
 Facility Status: Not reported  
 NPDES Number: Not reported  
 Region: Not reported  
 Agency Number: Not reported  
 Regulatory Measure ID: Not reported  
 Place ID: Not reported  
 Order Number: Not reported  
 WDID: 9 37C377359  
 Regulatory Measure Type: Construction  
 Program Type: Not reported  
 Adoption Date Of Regulatory Measure: Not reported  
 Effective Date Of Regulatory Measure: Not reported  
 Termination Date Of Regulatory Measure: Not reported  
 Expiration Date Of Regulatory Measure: Not reported  
 Discharge Address: Not reported  
 Discharge Name: Not reported  
 Discharge City: Not reported

Map ID  
Direction  
Distance  
Elevation

MAP FINDINGS

Site

Database(s)

EDR ID Number  
EPA ID Number

**SEA WORLD SAN DIEGO 2017 ATTRACTION (Continued)**

**S119087276**

Discharge State: Not reported  
Discharge Zip: Not reported  
Status: Terminated  
Status Date: 06/01/2018  
Operator Name: SeaWorld Parks and Entertainment  
Operator Address: Not reported  
Operator City: Not reported  
Operator State: Not reported  
Operator Zip: Not reported

NPDES as of 03/2018:  
NPDES Number: CAS000002  
Status: Active  
Agency Number: 0  
Region: 9  
Regulatory Measure ID: 476058  
Order Number: 2009-0009-DWQ  
Regulatory Measure Type: Enrollee  
Place ID: Not reported  
WDID: 9 37C377359  
Program Type: Construction  
Adoption Date Of Regulatory Measure: Not reported  
Effective Date Of Regulatory Measure: 08/29/2016  
Expiration Date Of Regulatory Measure: Not reported  
Termination Date Of Regulatory Measure: Not reported  
Discharge Name: SeaWorld Parks and Entertainment  
Discharge Address: 500 Sea World Drive  
Discharge City: San Diego  
Discharge State: California  
Discharge Zip: 92109  
Received Date: Not reported  
Processed Date: Not reported  
Status: Not reported  
Status Date: Not reported  
Place Size: Not reported  
Place Size Unit: Not reported  
Contact: Not reported  
Contact Title: Not reported  
Contact Phone: Not reported  
Contact Phone Ext: Not reported  
Contact Email: Not reported  
Operator Name: Not reported  
Operator Address: Not reported  
Operator City: Not reported  
Operator State: Not reported  
Operator Zip: Not reported  
Operator Contact: Not reported  
Operator Contact Title: Not reported  
Operator Contact Phone: Not reported  
Operator Contact Phone Ext: Not reported  
Operator Contact Email: Not reported  
Operator Type: Not reported  
Developer: Not reported  
Developer Address: Not reported  
Developer City: Not reported  
Developer State: Not reported  
Developer Zip: Not reported  
Developer Contact: Not reported

Map ID  
Direction  
Distance  
Elevation

MAP FINDINGS

Site

Database(s)

EDR ID Number  
EPA ID Number

**SEA WORLD SAN DIEGO 2017 ATTRACTION (Continued)**

**S119087276**

Developer Contact Title:	Not reported
Constype Linear Utility Ind:	Not reported
Emergency Phone:	Not reported
Emergency Phone Ext:	Not reported
Constype Above Ground Ind:	Not reported
Constype Below Ground Ind:	Not reported
Constype Cable Line Ind:	Not reported
Constype Comm Line Ind:	Not reported
Constype Commercial Ind:	Not reported
Constype Electrical Line Ind:	Not reported
Constype Gas Line Ind:	Not reported
Constype Industrial Ind:	Not reported
Constype Other Description:	Not reported
Constype Other Ind:	Not reported
Constype Recons Ind:	Not reported
Constype Residential Ind:	Not reported
Constype Transport Ind:	Not reported
Constype Utility Description:	Not reported
Constype Utility Ind:	Not reported
Constype Water Sewer Ind:	Not reported
Dir Discharge Uswater Ind:	Not reported
Receiving Water Name:	Not reported
Certifier:	Not reported
Certifier Title:	Not reported
Certification Date:	Not reported
Primary Sic:	Not reported
Secondary Sic:	Not reported
Tertiary Sic:	Not reported
NPDES Number:	Not reported
Status:	Not reported
Agency Number:	Not reported
Region:	9
Regulatory Measure ID:	476058
Order Number:	Not reported
Regulatory Measure Type:	Construction
Place ID:	Not reported
WDID:	9 37C377359
Program Type:	Not reported
Adoption Date Of Regulatory Measure:	Not reported
Effective Date Of Regulatory Measure:	Not reported
Expiration Date Of Regulatory Measure:	Not reported
Termination Date Of Regulatory Measure:	Not reported
Discharge Name:	Not reported
Discharge Address:	Not reported
Discharge City:	Not reported
Discharge State:	Not reported
Discharge Zip:	Not reported
Received Date:	08/19/2016
Processed Date:	08/29/2016
Status:	Active
Status Date:	08/29/2016
Place Size:	2.3
Place Size Unit:	Acres
Contact:	Darlene Walter
Contact Title:	Vice President Engineering
Contact Phone:	619-226-3626

Map ID  
Direction  
Distance  
Elevation

MAP FINDINGS

Site

Database(s)

EDR ID Number  
EPA ID Number

**SEA WORLD SAN DIEGO 2017 ATTRACTION (Continued)**

**S119087276**

Contact Phone Ext: Not reported  
Contact Email: darlene.walter@seaworld.com  
Operator Name: SeaWorld Parks and Entertainment  
Operator Address: Not reported  
Operator City: Not reported  
Operator State: Not reported  
Operator Zip: Not reported  
Operator Contact: Not reported  
Operator Contact Title: Not reported  
Operator Contact Phone: Not reported  
Operator Contact Phone Ext: Not reported  
Operator Contact Email: Not reported  
Operator Type: Private Individual  
Developer: SeaWorld Parks and Entertainment  
Developer Address: 500 Sea World Drive  
Developer City: San Diego  
Developer State: California  
Developer Zip: 92109  
Developer Contact: Darlene Walter  
Developer Contact Title: Vice President Engineering  
Constype Linear Utility Ind: N  
Emergency Phone: Not reported  
Emergency Phone Ext: Not reported  
Constype Above Ground Ind: N  
Constype Below Ground Ind: N  
Constype Cable Line Ind: N  
Constype Comm Line Ind: N  
Constype Commercial Ind: Y  
Constype Electrical Line Ind: N  
Constype Gas Line Ind: N  
Constype Industrial Ind: N  
Constype Other Description: Not reported  
Constype Other Ind: N  
Constype Recons Ind: N  
Constype Residential Ind: N  
Constype Transport Ind: N  
Constype Utility Description: Not reported  
Constype Utility Ind: N  
Constype Water Sewer Ind: N  
Dir Discharge Uswater Ind: N  
Receiving Water Name: Mission Bay  
Certifier: Darlene Walter  
Certifier Title: Vice President Engineering  
Certification Date: 19-AUG-16  
Primary Sic: Not reported  
Secondary Sic: Not reported  
Tertiary Sic: Not reported

Name: SEA WORLD SAN DIEGO 2017 ATTRACTION  
Address: 500 SEA WORLD DRIVE  
City,State,Zip: SAN DIEGO, CA 92109  
Facility Status: Terminated  
NPDES Number: CAS000002  
Region: 9  
Agency Number: 0  
Regulatory Measure ID: 476058



Map ID  
Direction  
Distance  
Elevation

MAP FINDINGS

Site

Database(s)

EDR ID Number  
EPA ID Number

**SEA WORLD SAN DIEGO 2017 ATTRACTION (Continued)**

**S119087276**

Place ID: Not reported  
Order Number: 2009-0009-DWQ  
WDID: 9 37C377359  
Regulatory Measure Type: Enrollee  
Program Type: Construction  
Adoption Date Of Regulatory Measure: Not reported  
Effective Date Of Regulatory Measure: 08/29/2016  
Termination Date Of Regulatory Measure: 06/01/2018  
Expiration Date Of Regulatory Measure: Not reported  
Discharge Address: 500 Sea World Drive  
Discharge Name: SeaWorld Parks and Entertainment  
Discharge City: San Diego  
Discharge State: California  
Discharge Zip: 92109  
Status: Not reported  
Status Date: Not reported  
Operator Name: Not reported  
Operator Address: Not reported  
Operator City: Not reported  
Operator State: Not reported  
Operator Zip: Not reported

NPDES as of 03/2018:  
NPDES Number: CAS000002  
Status: Active  
Agency Number: 0  
Region: 9  
Regulatory Measure ID: 476058  
Order Number: 2009-0009-DWQ  
Regulatory Measure Type: Enrollee  
Place ID: Not reported  
WDID: 9 37C377359  
Program Type: Construction  
Adoption Date Of Regulatory Measure: Not reported  
Effective Date Of Regulatory Measure: 08/29/2016  
Expiration Date Of Regulatory Measure: Not reported  
Termination Date Of Regulatory Measure: Not reported  
Discharge Name: SeaWorld Parks and Entertainment  
Discharge Address: 500 Sea World Drive  
Discharge City: San Diego  
Discharge State: California  
Discharge Zip: 92109  
Received Date: Not reported  
Processed Date: Not reported  
Status: Not reported  
Status Date: Not reported  
Place Size: Not reported  
Place Size Unit: Not reported  
Contact: Not reported  
Contact Title: Not reported  
Contact Phone: Not reported  
Contact Phone Ext: Not reported  
Contact Email: Not reported  
Operator Name: Not reported  
Operator Address: Not reported  
Operator City: Not reported  
Operator State: Not reported  
Operator Zip: Not reported

Map ID  
Direction  
Distance  
Elevation

MAP FINDINGS

Site

Database(s)

EDR ID Number  
EPA ID Number

**SEA WORLD SAN DIEGO 2017 ATTRACTION (Continued)**

**S119087276**

Operator Contact:	Not reported
Operator Contact Title:	Not reported
Operator Contact Phone:	Not reported
Operator Contact Phone Ext:	Not reported
Operator Contact Email:	Not reported
Operator Type:	Not reported
Developer:	Not reported
Developer Address:	Not reported
Developer City:	Not reported
Developer State:	Not reported
Developer Zip:	Not reported
Developer Contact:	Not reported
Developer Contact Title:	Not reported
Constype Linear Utility Ind:	Not reported
Emergency Phone:	Not reported
Emergency Phone Ext:	Not reported
Constype Above Ground Ind:	Not reported
Constype Below Ground Ind:	Not reported
Constype Cable Line Ind:	Not reported
Constype Comm Line Ind:	Not reported
Constype Commercial Ind:	Not reported
Constype Electrical Line Ind:	Not reported
Constype Gas Line Ind:	Not reported
Constype Industrial Ind:	Not reported
Constype Other Description:	Not reported
Constype Other Ind:	Not reported
Constype Recons Ind:	Not reported
Constype Residential Ind:	Not reported
Constype Transport Ind:	Not reported
Constype Utility Description:	Not reported
Constype Utility Ind:	Not reported
Constype Water Sewer Ind:	Not reported
Dir Discharge Uswater Ind:	Not reported
Receiving Water Name:	Not reported
Certifier:	Not reported
Certifier Title:	Not reported
Certification Date:	Not reported
Primary Sic:	Not reported
Secondary Sic:	Not reported
Tertiary Sic:	Not reported
NPDES Number:	Not reported
Status:	Not reported
Agency Number:	Not reported
Region:	9
Regulatory Measure ID:	476058
Order Number:	Not reported
Regulatory Measure Type:	Construction
Place ID:	Not reported
WDID:	9 37C377359
Program Type:	Not reported
Adoption Date Of Regulatory Measure:	Not reported
Effective Date Of Regulatory Measure:	Not reported
Expiration Date Of Regulatory Measure:	Not reported
Termination Date Of Regulatory Measure:	Not reported
Discharge Name:	Not reported
Discharge Address:	Not reported

Map ID  
Direction  
Distance  
Elevation

MAP FINDINGS

Site

Database(s)

EDR ID Number  
EPA ID Number

**SEA WORLD SAN DIEGO 2017 ATTRACTION (Continued)**

**S119087276**

Discharge City:	Not reported
Discharge State:	Not reported
Discharge Zip:	Not reported
Received Date:	08/19/2016
Processed Date:	08/29/2016
Status:	Active
Status Date:	08/29/2016
Place Size:	2.3
Place Size Unit:	Acres
Contact:	Darlene Walter
Contact Title:	Vice President Engineering
Contact Phone:	619-226-3626
Contact Phone Ext:	Not reported
Contact Email:	darlene.walter@seaworld.com
Operator Name:	SeaWorld Parks and Entertainment
Operator Address:	Not reported
Operator City:	Not reported
Operator State:	Not reported
Operator Zip:	Not reported
Operator Contact:	Not reported
Operator Contact Title:	Not reported
Operator Contact Phone:	Not reported
Operator Contact Phone Ext:	Not reported
Operator Contact Email:	Not reported
Operator Type:	Private Individual
Developer:	SeaWorld Parks and Entertainment
Developer Address:	500 Sea World Drive
Developer City:	San Diego
Developer State:	California
Developer Zip:	92109
Developer Contact:	Darlene Walter
Developer Contact Title:	Vice President Engineering
Constype Linear Utility Ind:	N
Emergency Phone:	Not reported
Emergency Phone Ext:	Not reported
Constype Above Ground Ind:	N
Constype Below Ground Ind:	N
Constype Cable Line Ind:	N
Constype Comm Line Ind:	N
Constype Commercial Ind:	Y
Constype Electrical Line Ind:	N
Constype Gas Line Ind:	N
Constype Industrial Ind:	N
Constype Other Description:	Not reported
Constype Other Ind:	N
Constype Recons Ind:	N
Constype Residential Ind:	N
Constype Transport Ind:	N
Constype Utility Description:	Not reported
Constype Utility Ind:	N
Constype Water Sewer Ind:	N
Dir Discharge Uswater Ind:	N
Receiving Water Name:	Mission Bay
Certifier:	Darlene Walter
Certifier Title:	Vice President Engineering
Certification Date:	19-AUG-16
Primary Sic:	Not reported

Map ID  
 Direction  
 Distance  
 Elevation

MAP FINDINGS

Site

Database(s)

EDR ID Number  
 EPA ID Number

**SEA WORLD SAN DIEGO 2017 ATTRACTION (Continued)**

**S119087276**

Secondary Sic: Not reported  
 Tertiary Sic: Not reported

**CIWQS:**

Name: SEA WORLD SAN DIEGO 2017 ATTRACTION  
 Address: 500 SEA WORLD DRIVE  
 City,State,Zip: SAN DIEGO, CA 92109  
 Agency: SeaWorld Parks and Entertainment  
 Agency Address: 500 Sea World Drive, San Diego, CA 92109  
 Place/Project Type: Construction - Commercial  
 SIC/NAICS: Not reported  
 Region: 9  
 Program: CONSTW  
 Regulatory Measure Status: Terminated  
 Regulatory Measure Type: Storm water construction  
 Order Number: 2009-0009-DWQ  
 WDID: 9 37C377359  
 NPDES Number: CAS000002  
 Adoption Date: Not reported  
 Effective Date: 08/29/2016  
 Termination Date: 06/01/2018  
 Expiration/Review Date: Not reported  
 Design Flow: Not reported  
 Major/Minor: Not reported  
 Complexity: Not reported  
 TTWQ: Not reported  
 Enforcement Actions within 5 years: 0  
 Violations within 5 years: 0  
 Latitude: 32.764634  
 Longitude: -117.224971

**A7  
 Target  
 Property**

**SEA WORLD  
 500 SEA WORLD DR  
 SAN DIEGO, CA 92109**

**Site 7 of 35 in cluster A**

**Actual:  
 19 ft.**

**SAN DIEGO CO. SAM U003789059  
 CPS-SLIC N/A  
 UST  
 San Diego Co. HMMD  
 CHMIRS  
 EMI  
 HAZNET  
 SAN DIEGO CO LOP  
 CIWQS  
 CERS**

**SAN DIEGO CO. SAM:**

Name: SEA WORLD  
 Address: 500 SEA WORLD DR  
 City,State,Zip: SAN DIEGO, CA 921097995  
 Case Number: H00905-001  
 Agency: DEH Site Assessment & Mitigation  
**Funding: Non Billable**  
 Facility Type: Failed Integrity Test  
 Facility Status: Closed Case  
 Date: 12/1/1987  
 Date Began: 9/23/1986

**CPS-SLIC:**

Name: SEA WORLD

Map ID  
Direction  
Distance  
Elevation

MAP FINDINGS

Site

Database(s)

EDR ID Number  
EPA ID Number

**SEA WORLD (Continued)**

**U003789059**

Address: 500 SEA WORLD DR  
City,State,Zip: SAN DIEGO, CA 921097995  
Region: STATE  
**Facility Status: Completed - Case Closed**  
Status Date: 12/01/1987  
Global Id: T0608142413  
Lead Agency: SAN DIEGO COUNTY LOP  
Lead Agency Case Number: H00905-001  
Latitude: 32.7657311  
Longitude: -117.2260311  
Case Type: Cleanup Program Site  
Case Worker: Not reported  
Local Agency: Not reported  
RB Case Number: Not reported  
File Location: Local Agency  
Potential Media Affected: Not reported  
Potential Contaminants of Concern: Not reported  
Site History: Not reported

[Click here to access the California GeoTracker records for this facility:](#)

**UST:**

Name: SEA WORLD  
Address: 500 SEA WORLD DR  
City,State,Zip: SAN DIEGO, CA 92109  
Facility ID: H00905  
Permitting Agency: SAN DIEGO COUNTY  
Latitude: 32.7651695  
Longitude: -117.2253685

**HMMD SAN DIEGO:**

Name: AT&T MOBILITY - TIN SHED @ SEA WORLD (USID112696)  
Address: 500 SEA WORLD DR  
City,State,Zip: SAN DIEGO, CA 92109-7904  
Permit Number: Not reported  
Business Type: Not reported  
EPA Id Number: Not reported  
APN: Not reported  
Last HMMD Inspection: Not reported  
Facility Telephone: (619) 607-2131  
Permit Status: Permit Renewed  
Permit Expiration: Not reported  
Date Last Updated: 06/13/2018  
Facility Owner: Not reported  
Facility Mailing Address: 5001 Executive Pkwy, RM 4W200I, San Ramon, CA 94583  
Facility Mailing City: Not reported  
Facility Mailing State: Not reported  
Facility Mailing Zip: Not reported  
UST Owner: N  
Handle Regulated Hazmat: Not reported  
Own Or Operate UST: Not reported  
Subject To APSA: Not reported  
Generate Haz Waste: N  
Treat Haz Waste: N  
Generate Medical Waste: Not reported

Map ID  
Direction  
Distance  
Elevation

MAP FINDINGS

Site

Database(s)

EDR ID Number  
EPA ID Number

SEA WORLD (Continued)

U003789059

Waste and Materials:

Record ID: DEH2015-HUPFP-002022  
Permit Status: Permit Renewed  
Active Permit: Y  
Child Record Id: DEH2016-HCHEM-0111445  
Trade Secret: N  
Hazardous Material Type: Mixture  
Last Updated: 2016-08-26T01:48:35.000  
Chemical Name: Lead-Acid Batteries  
Common Name: Lead-Acid Batteries  
Case Number: Not reported

CHMIRS:

Name: Not reported  
Address: 500 SEA WORLD DR  
City,State,Zip: SAN DIEGO, CA  
OES Incident Number: 5-6490  
OES notification: 11/09/2005  
OES Date: Not reported  
OES Time: Not reported  
**Date Completed: Not reported**  
Property Use: Not reported  
Agency Id Number: Not reported  
Agency Incident Number: Not reported  
Time Notified: Not reported  
Time Completed: Not reported  
Surrounding Area: Not reported  
Estimated Temperature: Not reported  
Property Management: Not reported  
More Than Two Substances Involved?: Not reported  
Resp Agncy Personel # Of Decontaminated: Not reported  
Responding Agency Personel # Of Injuries: Not reported  
Responding Agency Personel # Of Fatalities: Not reported  
Others Number Of Decontaminated: Not reported  
Others Number Of Injuries: Not reported  
Others Number Of Fatalities: Not reported  
Vehicle Make/year: Not reported  
Vehicle License Number: Not reported  
Vehicle State: Not reported  
Vehicle Id Number: Not reported  
CA DOT PUC/ICC Number: Not reported  
Company Name: Not reported  
Reporting Officer Name/ID: Not reported  
Report Date: Not reported  
Facility Telephone: Not reported  
Waterway Involved: Not reported  
Waterway: Mission Bay  
Spill Site: Not reported  
Cleanup By: Unknown  
Containment: Not reported  
What Happened: Not reported  
Type: Not reported  
Measure: Not reported  
Other: Not reported  
Date/Time: Not reported

Map ID  
Direction  
Distance  
Elevation

MAP FINDINGS

Site

Database(s)

EDR ID Number  
EPA ID Number

SEA WORLD (Continued)

U003789059

Year:	2005
Agency:	NRC
Incident Date:	11/9/200512:00:00 AM
Admin Agency:	San Diego County Health Services Dept.
Amount:	Not reported
Contained:	Yes
Site Type:	Ship/Harbor/Port
E Date:	Not reported
Substance:	Hydraulic Oil
Gallons:	0.000000
Unknown:	0
Substance #2:	Not reported
Substance #3:	Not reported
Evacuations:	0
Number of Injuries:	0
Number of Fatalities:	0
#1 Pipeline:	Not reported
#2 Pipeline:	Not reported
#3 Pipeline:	Not reported
#1 Vessel >= 300 Tons:	Not reported
#2 Vessel >= 300 Tons:	Not reported
#3 Vessel >= 300 Tons:	Not reported
Evacs:	Not reported
Injuries:	Not reported
Fatals:	Not reported
Comments:	Not reported
Description:	Per NRC Fax The caller stated that a dock box was leaking fuel into the water. Remedial Actions Contained and cleaned up.
Name:	Not reported
Address:	500 SEA WORLD DRIVE
City,State,Zip:	SAN DIEGO, CA 92109
OES Incident Number:	17-1436
OES notification:	02/16/2017
OES Date:	Not reported
OES Time:	Not reported
<b>Date Completed:</b>	<b>Not reported</b>
Property Use:	Not reported
Agency Id Number:	Not reported
Agency Incident Number:	Not reported
Time Notified:	Not reported
Time Completed:	Not reported
Surrounding Area:	Not reported
Estimated Temperature:	Not reported
Property Management:	Not reported
More Than Two Substances Involved?:	Not reported
Resp Agncy Personel # Of Decontaminated:	Not reported
Responding Agency Personel # Of Injuries:	Not reported
Responding Agency Personel # Of Fatalities:	Not reported
Others Number Of Decontaminated:	Not reported
Others Number Of Injuries:	Not reported
Others Number Of Fatalities:	Not reported
Vehicle Make/year:	Not reported
Vehicle License Number:	Not reported
Vehicle State:	Not reported
Vehicle Id Number:	Not reported

Map ID  
Direction  
Distance  
Elevation

MAP FINDINGS

Site

Database(s)

EDR ID Number  
EPA ID Number

**SEA WORLD (Continued)**

**U003789059**

CA DOT PUC/ICC Number: Not reported  
Company Name: Not reported  
Reporting Officer Name/ID: Not reported  
Report Date: Not reported  
Facility Telephone: Not reported  
Waterway Involved: No  
Waterway: Not reported  
Spill Site: Merchant/Business  
Cleanup By: Contractor  
Containment: Not reported  
What Happened: Not reported  
Type: Not reported  
Measure: Not reported  
Other: Not reported  
Type: PETROLEUM  
Measure: Gal(s)  
Other: Not reported  
Date/Time: 1057  
Year: 2017  
Agency: Environmental Management  
Incident Date: 02/16/2017  
Admin Agency: San Diego County Health Services Department  
Amount: Not reported  
Contained: Yes  
Site Type: Not reported  
E Date: Not reported  
Substance: Hydraulic Oil  
Quantity Released: 30-40  
Unknown: Not reported  
Substance #2: Not reported  
Substance #3: Not reported  
Evacuations: Not reported  
Number of Injuries: Not reported  
Number of Fatalities: Not reported  
#1 Pipeline: No  
#2 Pipeline: No  
#3 Pipeline: No  
#1 Vessel >= 300 Tons: No  
#2 Vessel >= 300 Tons: No  
#3 Vessel >= 300 Tons: No  
Evacs: No  
Injuries: No  
Fataals: No  
Comments: Not reported  
Description: Per teh caller a hydraulic oil filter fell off a truck causing the spill in a parking lot.

**EMI:**

Name: SEA WORLD INC.  
Address: 500 SEA WORLD DR  
City,State,Zip: SAN DIEGO, CA  
Year: 1997  
County Code: 37  
Air Basin: SD  
Facility ID: 937  
Air District Name: SD  
SIC Code: 7996



Map ID  
Direction  
Distance  
Elevation

MAP FINDINGS

Site

Database(s)

EDR ID Number  
EPA ID Number

SEA WORLD (Continued)

U003789059

Air District Name: SAN DIEGO COUNTY APCD  
Community Health Air Pollution Info System: Not reported  
Consolidated Emission Reporting Rule: Not reported  
Total Organic Hydrocarbon Gases Tons/Yr: 41  
Reactive Organic Gases Tons/Yr: 10  
Carbon Monoxide Emissions Tons/Yr: 12  
NOX - Oxides of Nitrogen Tons/Yr: 10  
SOX - Oxides of Sulphur Tons/Yr: 0  
Particulate Matter Tons/Yr: 2  
Part. Matter 10 Micrometers and Smlr Tons/Yr:2

Name: SEA WORLD INC.  
Address: 500 SEA WORLD DR  
City,State,Zip: SAN DIEGO, CA  
Year: 1998  
County Code: 37  
Air Basin: SD  
Facility ID: 937  
Air District Name: SD  
SIC Code: 7996  
Air District Name: SAN DIEGO COUNTY APCD  
Community Health Air Pollution Info System: Not reported  
Consolidated Emission Reporting Rule: Not reported  
Total Organic Hydrocarbon Gases Tons/Yr: 41  
Reactive Organic Gases Tons/Yr: 10  
Carbon Monoxide Emissions Tons/Yr: 12  
NOX - Oxides of Nitrogen Tons/Yr: 10  
SOX - Oxides of Sulphur Tons/Yr: 0  
Particulate Matter Tons/Yr: 2  
Part. Matter 10 Micrometers and Smlr Tons/Yr:2

Name: SEA WORLD INC.  
Address: 500 SEA WORLD DR  
City,State,Zip: SAN DIEGO, CA  
Year: 1999  
County Code: 37  
Air Basin: SD  
Facility ID: 937  
Air District Name: SD  
SIC Code: 7996  
Air District Name: SAN DIEGO COUNTY APCD  
Community Health Air Pollution Info System: Not reported  
Consolidated Emission Reporting Rule: Not reported  
Total Organic Hydrocarbon Gases Tons/Yr: 81  
Reactive Organic Gases Tons/Yr: 19  
Carbon Monoxide Emissions Tons/Yr: 21  
NOX - Oxides of Nitrogen Tons/Yr: 17  
SOX - Oxides of Sulphur Tons/Yr: 0  
Particulate Matter Tons/Yr: 3  
Part. Matter 10 Micrometers and Smlr Tons/Yr:3

Name: SEA WORLD INC.  
Address: 500 SEA WORLD DR  
City,State,Zip: SAN DIEGO, CA  
Year: 2000  
County Code: 37  
Air Basin: SD

Map ID  
Direction  
Distance  
Elevation

MAP FINDINGS

Site

Database(s)

EDR ID Number  
EPA ID Number

SEA WORLD (Continued)

U003789059

Facility ID: 937  
Air District Name: SD  
SIC Code: 7996  
Air District Name: SAN DIEGO COUNTY APCD  
Community Health Air Pollution Info System: Not reported  
Consolidated Emission Reporting Rule: Not reported  
Total Organic Hydrocarbon Gases Tons/Yr: 81  
Reactive Organic Gases Tons/Yr: 19  
Carbon Monoxide Emissions Tons/Yr: 21  
NOX - Oxides of Nitrogen Tons/Yr: 17  
SOX - Oxides of Sulphur Tons/Yr: 0  
Particulate Matter Tons/Yr: 3  
Part. Matter 10 Micrometers and Smlr Tons/Yr:3

Name: SEA WORLD INC.  
Address: 500 SEA WORLD DR  
City,State,Zip: SAN DIEGO, CA  
Year: 2001  
County Code: 37  
Air Basin: SD  
Facility ID: 937  
Air District Name: SD  
SIC Code: 7996  
Air District Name: SAN DIEGO COUNTY APCD  
Community Health Air Pollution Info System: Y  
Consolidated Emission Reporting Rule: Not reported  
Total Organic Hydrocarbon Gases Tons/Yr: 74  
Reactive Organic Gases Tons/Yr: 6  
Carbon Monoxide Emissions Tons/Yr: 19  
NOX - Oxides of Nitrogen Tons/Yr: 15  
SOX - Oxides of Sulphur Tons/Yr: 0  
Particulate Matter Tons/Yr: 1  
Part. Matter 10 Micrometers and Smlr Tons/Yr:1

Name: SEA WORLD INC.  
Address: 500 SEA WORLD DR  
City,State,Zip: SAN DIEGO, CA  
Year: 2002  
County Code: 37  
Air Basin: SD  
Facility ID: 937  
Air District Name: SD  
SIC Code: 7996  
Air District Name: SAN DIEGO COUNTY APCD  
Community Health Air Pollution Info System: Y  
Consolidated Emission Reporting Rule: Not reported  
Total Organic Hydrocarbon Gases Tons/Yr: 71  
Reactive Organic Gases Tons/Yr: 6  
Carbon Monoxide Emissions Tons/Yr: 17  
NOX - Oxides of Nitrogen Tons/Yr: 12  
SOX - Oxides of Sulphur Tons/Yr: 0  
Particulate Matter Tons/Yr: 1  
Part. Matter 10 Micrometers and Smlr Tons/Yr:1

Name: SEA WORLD INC.  
Address: 500 SEA WORLD DR  
City,State,Zip: SAN DIEGO, CA

Map ID  
Direction  
Distance  
Elevation

MAP FINDINGS

Site

Database(s)

EDR ID Number  
EPA ID Number

SEA WORLD (Continued)

U003789059

Year: 2003  
County Code: 37  
Air Basin: SD  
Facility ID: 937  
Air District Name: SD  
SIC Code: 7996  
Air District Name: SAN DIEGO COUNTY APCD  
Community Health Air Pollution Info System: Not reported  
Consolidated Emission Reporting Rule: Not reported  
Total Organic Hydrocarbon Gases Tons/Yr: 71  
Reactive Organic Gases Tons/Yr: 6  
Carbon Monoxide Emissions Tons/Yr: 17  
NOX - Oxides of Nitrogen Tons/Yr: 12  
SOX - Oxides of Sulphur Tons/Yr: 0  
Particulate Matter Tons/Yr: 1  
Part. Matter 10 Micrometers and Smlr Tons/Yr:1

Name: SEA WORLD INC.  
Address: 500 SEA WORLD DR  
City,State,Zip: SAN DIEGO, CA  
Year: 2004  
County Code: 37  
Air Basin: SD  
Facility ID: 937  
Air District Name: SD  
SIC Code: 7996  
Air District Name: SAN DIEGO COUNTY APCD  
Community Health Air Pollution Info System: Y  
Consolidated Emission Reporting Rule: Not reported  
Total Organic Hydrocarbon Gases Tons/Yr: 70.70338961  
Reactive Organic Gases Tons/Yr: 5.878064585  
Carbon Monoxide Emissions Tons/Yr: 17.04125201  
NOX - Oxides of Nitrogen Tons/Yr: 12.20003375  
SOX - Oxides of Sulphur Tons/Yr: 0.038391325  
Particulate Matter Tons/Yr: 0.60752297  
Part. Matter 10 Micrometers and Smlr Tons/Yr:0.60752297

HAZNET:

Name: UNITED RENTALS, INC.  
Address: 500 SEA WORLD DRIVE  
City,State,Zip: SAN DIEGO, CA 92040  
Year: 2017  
GEPaid: CAC002897790  
Contact: GRANT ZOLDOWSKI  
Telephone: 3032864394  
Mailing Name: Not reported  
Mailing Address: 791 E. 64TH ST.  
Mailing City,St,Zip: DENVER, CO 80229  
Gen County: San Diego  
TSD EPA ID: CAD028409019  
TSD County: Los Angeles  
Tons: 0.1  
CA Waste Code: 352-Other organic solids  
Method: H141-Storage, Bulking, And/Or Transfer Off Site--No Treatment/Reovery  
(H010-H129) Or (H131-H135)  
Facility County: San Diego

Map ID  
Direction  
Distance  
Elevation

MAP FINDINGS

Site

Database(s)

EDR ID Number  
EPA ID Number

**SEA WORLD (Continued)**

**U003789059**

Name: UNITED RENTALS, INC.  
Address: 500 SEA WORLD DRIVE  
City,State,Zip: SAN DIEGO, CA 92040  
Year: 2017  
GEPAID: CAC002897790  
Contact: GRANT ZOLDOWSKI  
Telephone: 3032864394  
Mailing Name: Not reported  
Mailing Address: 791 E. 64TH ST.  
Mailing City,St,Zip: DENVER, CO 80229  
Gen County: San Diego  
TSD EPA ID: CAD028409019  
TSD County: Los Angeles  
Tons: 0.3336  
CA Waste Code: 133-Aqueous solution with total organic residues 10 percent or more  
Method: H135-Discharge To Sewer/Potw Or Npdes(With Prior Storage--With Or Without Treatment)  
Facility County: San Diego

**SAN DIEGO CO LOP:**

Name: SEA WORLD  
Address: 500 SEA WORLD DR  
City,State,Zip: SAN DIEGO, CA 92109-7995  
Record ID: DEH1986-LSAM-H00905-001  
Record Status: Completed  
Opened Date: 09/23/1986  
Parcel Number: 435-480-15-00  
Case Type: FIT - Failed Integrity Test  
Historical Name: SEA WORLD  
SWRCB Global ID: T0608142413  
Funding: N - Non-Billable  
Lead Agency: DEH/SAM  
Lead Agency Date: 09/23/1986  
Census Tract: 76.00  
Community: Not reported  
Jurisdiction: Not reported  
Watershed Basin Number: 906.70  
Water Purveyor: Not reported  
Fire Agency: Not reported  
Latitude: Not reported  
Longitude: Not reported  
X MapCoord: Not reported  
Y MapCoord: Not reported

**CIWQS:**

Name: SEA WORLD SAN DIEGO 2012 EXPANSION  
Address: 500 SEA WORLD DRIVE  
City,State,Zip: SAN DIEGO, CA 92109  
Agency: SeaWorld Parks and Entertainment  
Agency Address: 500 Sea World Drive, San Diego, CA 92109  
Place/Project Type: Construction - Commercial, Other: New Ride  
SIC/NAICS: Not reported  
Region: 9  
Program: CONSTW  
Regulatory Measure Status: Terminated  
Regulatory Measure Type: Storm water construction

Map ID  
Direction  
Distance  
Elevation

MAP FINDINGS

Site

Database(s)

EDR ID Number  
EPA ID Number

**SEA WORLD (Continued)**

**U003789059**

Order Number: 2009-0009-DWQ  
WDID: 9 37C360626  
NPDES Number: CAS000002  
Adoption Date: Not reported  
Effective Date: 03/21/2011  
Termination Date: 01/10/2013  
Expiration/Review Date: Not reported  
Design Flow: Not reported  
Major/Minor: Not reported  
Complexity: Not reported  
TTWQ: Not reported  
Enforcement Actions within 5 years: 0  
Violations within 5 years: 0  
Latitude: 32.76709  
Longitude: -117.2277

Name: SWSD ATTRACTION 2014  
Address: 500 SEA WORLD DRIVE  
City,State,Zip: SAN DIEGO, CA 92109  
Agency: SeaWorld Parks and Entertainment  
Agency Address: 500 Sea World Drive, San Diego, CA 92109  
Place/Project Type: Construction - Commercial  
SIC/NAICS: Not reported  
Region: 9  
Program: CONSTW  
Regulatory Measure Status: Terminated  
Regulatory Measure Type: Storm water construction  
Order Number: 2009-0009-DWQ  
WDID: 9 37C365551  
NPDES Number: CAS000002  
Adoption Date: Not reported  
Effective Date: 01/30/2013  
Termination Date: 04/29/2014  
Expiration/Review Date: Not reported  
Design Flow: Not reported  
Major/Minor: Not reported  
Complexity: Not reported  
TTWQ: Not reported  
Enforcement Actions within 5 years: 0  
Violations within 5 years: 0  
Latitude: 32.76453  
Longitude: -117.22664

**CERS:**

Name: SEA WORLD  
Address: 500 SEA WORLD DR  
City,State,Zip: SAN DIEGO, CA 921097995  
Site ID: 209952  
CERS ID: T0608142413  
CERS Description: Cleanup Program Site

Map ID  
Direction  
Distance  
Elevation

MAP FINDINGS

Site

Database(s)  
EDR ID Number  
EPA ID Number

**A8** SEAWORLD SAN DIEGO ED CTR  
**Target** 500 SEA WORLD DR  
**Property** SAN DIEGO, CA 92109

**CIWQS** S121672563  
N/A

**Site 8 of 35 in cluster A**

**Actual:**  
**19 ft.**

**CIWQS:**  
Name: SEAWORLD SAN DIEGO ED CTR  
Address: 500 SEA WORLD DR  
City,State,Zip: SAN DIEGO, CA 92109  
Agency: Sea World San Diego  
Agency Address: 500 Sea World Dr, San Diego, CA 92109  
Place/Project Type: Construction - Commercial  
SIC/NAICS: Not reported  
Region: 9  
Program: CONSTW  
Regulatory Measure Status: Terminated  
Regulatory Measure Type: Storm water construction  
Order Number: 99-08DW  
WDID: 9 37C320140  
NPDES Number: CAS000002  
Adoption Date: Not reported  
Effective Date: 02/14/2003  
Termination Date: 01/27/2005  
Expiration/Review Date: Not reported  
Design Flow: Not reported  
Major/Minor: Not reported  
Complexity: Not reported  
TTWQ: Not reported  
Enforcement Actions within 5 years: 0  
Violations within 5 years: 0  
Latitude: 32.762897  
Longitude: -117.231191

**A9** 12 KVA CIRCUIT EXTENSION JTA  
**Target** 500 SEA WORLD DR  
**Property** SAN DIEGO, CA 92109

**CIWQS** S121613065  
N/A

**Site 9 of 35 in cluster A**

**Actual:**  
**19 ft.**

**CIWQS:**  
Name: 12 KVA CIRCUIT EXTENSION JTA  
Address: 500 SEA WORLD DR  
City,State,Zip: SAN DIEGO, CA 92109  
Agency: Sea World San Diego  
Agency Address: 500 Sea World Dr, San Diego, CA 92109  
Place/Project Type: Construction - Commercial, Utility  
SIC/NAICS: Not reported  
Region: 9  
Program: CONSTW  
Regulatory Measure Status: Terminated  
Regulatory Measure Type: Storm water construction  
Order Number: 99-08DW  
WDID: 9 37C320406  
NPDES Number: CAS000002  
Adoption Date: Not reported  
Effective Date: 03/07/2003  
Termination Date: 04/11/2005  
Expiration/Review Date: Not reported  
Design Flow: Not reported

Map ID  
Direction  
Distance  
Elevation

MAP FINDINGS

Site

Database(s)

EDR ID Number  
EPA ID Number

**12 KVA CIRCUIT EXTENSION JTA (Continued)**

**S121613065**

Major/Minor: Not reported  
Complexity: Not reported  
TTWQ: Not reported  
Enforcement Actions within 5 years: 0  
Violations within 5 years: 0  
Latitude: 32.762897  
Longitude: -117.231191

**A10**  
**Target** **SEAWORLD - FIREWORKS EVENT LOCATIONS**  
**Property** **500 SEAWORLD**  
**SAN DIEGO, CA 92109**

**CERS** **S123511768**  
**N/A**

**Site 10 of 35 in cluster A**

**Actual:**  
**19 ft.**

**CERS:**  
Name: SEAWORLD - FIREWORKS EVENT LOCATIONS  
Address: 500 SEAWORLD  
City,State,Zip: SAN DIEGO, CA 92109  
Site ID: 353095  
CERS ID: 767591  
CERS Description: NPDES Wastewater and Stormwater

**Evaluation:**  
Eval General Type: Compliance Evaluation Inspection  
Eval Date: 06-16-2014  
Violations Found: No  
Eval Type: RWQCB Type B compliance inspection  
Eval Notes: Not reported  
Eval Division: Water Boards  
Eval Program: NPDNONMUNI  
Eval Source: CIWQS

Eval General Type: Complaint Inspection  
Eval Date: 07-13-2011  
Violations Found: No  
Eval Type: Complaint Inspection  
Eval Notes: Not reported  
Eval Division: Water Boards  
Eval Program: NPDNONMUNI  
Eval Source: CIWQS

**A11**  
**Target** **500 SEAWORLD DR., SLIP 220**  
**Property** **SAN DIEGO, CA**

**CHMIRS** **S114001070**  
**N/A**

**Site 11 of 35 in cluster A**

**Actual:**  
**19 ft.**

**CHMIRS:**  
Name: Not reported  
Address: 500 SEAWORLD DR., SLIP 220  
City,State,Zip: SAN DIEGO, CA  
OES Incident Number: 13-4861  
OES notification: 08/06/2013  
OES Date: Not reported  
OES Time: Not reported  
**Date Completed: Not reported**

Map ID  
Direction  
Distance  
Elevation

MAP FINDINGS

Site

Database(s)

EDR ID Number  
EPA ID Number

(Continued)

S114001070

Property Use: Not reported  
Agency Id Number: Not reported  
Agency Incident Number: Not reported  
Time Notified: Not reported  
Time Completed: Not reported  
Surrounding Area: Not reported  
Estimated Temperature: Not reported  
Property Management: Not reported  
More Than Two Substances Involved?: Not reported  
Resp Agncy Personel # Of Decontaminated: Not reported  
Responding Agency Personel # Of Injuries: Not reported  
Responding Agency Personel # Of Fatalities: Not reported  
Others Number Of Decontaminated: Not reported  
Others Number Of Injuries: Not reported  
Others Number Of Fatalities: Not reported  
Vehicle Make/year: Not reported  
Vehicle License Number: Not reported  
Vehicle State: Not reported  
Vehicle Id Number: Not reported  
CA DOT PUC/ICC Number: Not reported  
Company Name: Not reported  
Reporting Officer Name/ID: Not reported  
Report Date: Not reported  
Facility Telephone: Not reported  
Waterway Involved: Yes  
Waterway: Mission Bay  
Spill Site: Waterways  
Cleanup By: Unknown  
Containment: Not reported  
What Happened: Not reported  
Type: Not reported  
Measure: Cup(s)  
Other: Not reported  
Date/Time: 1825  
Year: 2013  
Agency: NRC  
Incident Date: 8/6/2013  
Admin Agency: San Diego County Health Services Department  
Amount: Not reported  
Contained: Yes  
Site Type: Mission Bay  
E Date: Not reported  
Substance: Diesel  
Quantity Released: 1  
Unknown: Not reported  
Substance #2: Not reported  
Substance #3: Not reported  
Evacuations: Not reported  
Number of Injuries: Not reported  
Number of Fatalities: Not reported  
#1 Pipeline: Not reported  
#2 Pipeline: Not reported  
#3 Pipeline: Not reported  
#1 Vessel >= 300 Tons: Not reported  
#2 Vessel >= 300 Tons: Not reported  
#3 Vessel >= 300 Tons: Not reported  
Evacs: Not reported



Map ID  
Direction  
Distance  
Elevation

MAP FINDINGS

Site

Database(s)

EDR ID Number  
EPA ID Number

(Continued)

S114001070

Injuries:	Not reported
Fatals:	Not reported
Comments:	Not reported
Description:	Per NRC report: "The caller is reporting a discharge of diesel fuel into Mission Bay. The caller stated that while fueling a vessel at the marina, the tank burped and the material spilled from the vent. Sheen Information: Silvery, broken sheen 50 yards by 2 feet. Vessel Information: 25' pleasure craft. Remedial Actions: Booms applied, clean ups underway."

A12  
Target  
Property

500 SEAWORLD DR  
SAN DIEGO, CA 92109

ERNS 2006810012  
N/A

Site 12 of 35 in cluster A

Actual:  
19 ft.

Incident Commons:	
NRC Report #:	810012
Description of Incident:	CALLER STATED THAT THERE WAS A SHEEN SPOTTED IN THE MARINA WATERS. THERE WAS A CLEANUP CREW OUT IN THE MARINA THAT WORKED FOR SEA WORLD AND THEY ASKED THE INDIVIDUAL IF IT WAS HIS BOAT. THEN THE BOAT SPED AWAY.
Type of Incident:	VESSEL
Incident Cause:	UNKNOWN
Incident Date Time:	2006-09-01 13:30:00
Incident DTG:	OCCURRED
Incident Location:	SLIP 139
Loaction Address:	500 SEAWORLD DR
Location Street 1:	Not reported
Location Street 2:	Not reported
Location Nearest City:	SAN DIEGO
Location State:	CA
Location County:	SAN DIEGO
Location Zip:	92109
Distance From City:	Not reported
Distance Units:	Not reported
Direction From City:	Not reported
Lat Deg:	Not reported
Lat Min:	Not reported
Lat Sec:	Not reported
Lat Quad:	Not reported
Long Deg:	Not reported
Long Min:	Not reported
Long Sec:	Not reported
Long Quad:	Not reported
Location Section:	Not reported
Location Township:	Not reported
Location range:	Not reported
Potential Range:	Not reported
Incidents:	
NRC Report #:	810012
Aircraft Type:	Not reported
Aircraft Model:	Not reported
Aircraft ID:	Not reported
Aircraft Fuel Capacity:	Not reported

Map ID  
Direction  
Distance  
Elevation

MAP FINDINGS

Site

Database(s)

EDR ID Number  
EPA ID Number

(Continued)

2006810012

Aircraft Fuel Capacity Units: Not reported  
Aircraft Fuel on Board: Not reported  
Aircraft Fuel on Board Units: Not reported  
Aircraft Spot Number: Not reported  
Aircraft Hanger: Not reported  
Aircraft Runway Number: Not reported  
Road Mile Marker: Not reported  
Building ID: Not reported  
Type of Fixed Object: Not reported  
Power Generating Facility: U  
Generating Capacity: Not reported  
Type of Fuel: Not reported  
NPDES: Not reported  
NPDES Compliance: U  
Pipeline Type: Not reported  
DOT Regulated: U  
Pipeline Above Ground: ABOVE  
Exposed Underwater: N  
Pipeline Covered: U  
Railroad Hotline: Not reported  
Grade Crossing: N  
Location Subdivision: Not reported  
Railroad Milepost: Not reported  
Type Vehicle Involved: Not reported  
Crossing Device Type: Not reported  
Device Operational: Y  
DOT Crossing Number: Not reported  
Brake Failure: N  
Description of Tank: Not reported  
Tank Above Ground: ABOVE  
Transportable Container: U  
Tank Regulated: U  
Tank Regulated By: Not reported  
Tank ID: Not reported  
Capacity of Tank: Not reported  
Capacity of Tank Units: Not reported  
Actual Amount: Not reported  
Actual Amount Units: Not reported  
Platform Rig Name: Not reported  
Platform Letter: Not reported  
Location Area ID: Not reported  
Location Block ID: Not reported  
OCSG Number: Not reported  
OCSF Number: Not reported  
State Lease Number: Not reported  
Pier Dock Number: Not reported  
Berth Slip Number: Not reported  
Continuous Release Type: Not reported  
Initial Continuous Release No: Not reported  
Continuous Release Permit: Not reported  
Allision: N  
Type of Structure: Not reported  
Structure Name: Not reported  
Structure Operational: U  
Airbag Deployed: Not reported  
Date Tiem Normal Service: Not reported  
Service Disruption Time: Not reported

Map ID  
Direction  
Distance  
Elevation

MAP FINDINGS

Site

Database(s)

EDR ID Number  
EPA ID Number

(Continued)

2006810012

Service Disruption Units:	Not reported
Transit Bus Flag:	Not reported
CR Begin Date:	Not reported
CR End Date:	Not reported
CR Change Date:	Not reported
FBI Contact:	Not reported
FBI Contact Date Time:	Not reported
Sub Part C Testing Req:	XXX
Conductor Testing:	Not reported
Engineer Testing:	Not reported
Trainman Testing:	Not reported
Yard Foreman Testing:	Not reported
RCL Operator Testing:	Not reported
Brakeman Testing:	Not reported
Train Dispatcher Testing:	Not reported
Signalman Testing:	Not reported
Other Employee Testing:	Not reported
Unknown Testing:	Not reported
Passenger Handling:	Not reported
Passenger Route:	XXX
Passenger Delay:	XXX
Incident Details:	
NRC Report #:	810012
Fire Involved:	N
Fire Extinguished:	U
Any Evacuations:	N
Number Evacuated:	Not reported
Who Evacuated:	Not reported
Radius of Evacuation:	Not reported
Any Injuries:	N
Number Injured:	Not reported
Number Hospitalized:	Not reported
Any Fatalities:	N
Number Fatalities:	Not reported
Any Damages:	N
Damage Amount:	Not reported
Air Corridor Closed:	N
Air Corridor Desc:	Not reported
Air Closure Time:	Not reported
Waterway Closed:	N
Waterway Desc:	Not reported
Waterway Closure Time:	Not reported
Road Closed:	N
Road Desc:	Not reported
Road Closure Time:	Not reported
Closure Direction:	Not reported
Major Artery:	N
Track Closed:	N
Track Desc:	Not reported
Track Closure Time:	Not reported
Media Interest:	NONE
Medium Desc:	WATER
Additional Medium Info:	MISSION BAY
Body of Water:	MISSION BAY
Tributary of:	PACIFIC OCEAN
Release Secured:	U

Map ID  
Direction  
Distance  
Elevation

MAP FINDINGS

Site

Database(s)

EDR ID Number  
EPA ID Number

(Continued)

2006810012

Estimated Duration of Release: Not reported  
Release rate: Not reported  
Desc Remedial Action: BOOMS APPLIED , ABSORBANTS USED  
State Agency on Scene: NONE  
State Agency Report Number: NO REPORT #  
Other Agency Notified: Not reported  
Weather Conditions: PARTLY CLOUDY  
Air Temperature: 78  
Wind Speed: 10  
Wind Direction: E  
Water Supply Contaminated: U  
Sheen Size: Not reported  
Sheen Color: RAINBOW  
Direction of Sheen Travel: Not reported  
Sheen Odor Description: Not reported  
Wave Condition: Not reported  
Current Speed: Not reported  
Current Direction: Not reported  
Water Temperature: Not reported  
Track Close Dir: Not reported  
Empl Fatality: Not reported  
Pass Fatality: Not reported  
Community Impact: N  
Wind Speed Unit: MPH  
Employee Injuries: Not reported  
Passenger Injuries: Not reported  
Occupant Fatality: Not reported  
Current Speed Unit: Not reported  
Road Closure Units: Not reported  
Track Closure Units: Not reported  
Sheen Size Units: Not reported  
Additional Info: THE COMPANY THAT WAS DOING THE CLEANING WAS ALPHA ONE DIVING SERVICE.  
THEY CAN BE REACHED AT 858-502-1300.  
State Agency Notified: NONE  
Federal Agency Notified: NONE  
nearest River Mile Marker: Not reported  
Sheen Size Length: 40  
Sheen Size Length Units: FEET  
Sheen Size Width: 100  
Sheen Size Width Units: FEET  
Offshore: N  
Duration Unit: Not reported  
Release Rate Unit: Not reported  
Release Rate Rate: Not reported  
Passengers Transferred: NO

Calls:

NRC Report #: 810012  
Site ID: 2006810012  
Date Time Received: 2006-09-01 17:23:41  
Date Time Complete: 2006-09-01 17:30:58  
Call Type: INC  
Responsible Company: Not reported  
Responsible Org Type: UNKNOWN  
Responsible City: Not reported  
Responsible State: XX  
Responsible Zip: Not reported

Map ID  
Direction  
Distance  
Elevation

MAP FINDINGS

Site

Database(s)

EDR ID Number  
EPA ID Number

(Continued)

2006810012

On Behalf: Not reported  
Source: TELEPHONE

Vessels Detail:

Site ID: 2006810012  
Vessel Name: UNKNOWN  
Vessel Type: PLEASURE CRAFT  
Vessel Number: Not reported  
Vessel Length: Not reported  
Hull Construction: Not reported  
Fuel Capacity: Not reported  
Fuel on Board: Not reported  
Cargo Capacity: Not reported  
Cargo on Board: Not reported  
Is Vessel Aground: N  
Flag: UNKNOWN  
Breadth: Not reported  
Draught: Not reported  
Fuel Capacity Units: Not reported  
Fuel on Board Units: Not reported  
Cargo Capacity Units: Not reported  
Cargo on Board Units: Not reported

Material Involved:

NRC Report #: 810012  
Chris Code: OUN  
Case Number: 000000-00-0  
UN Number: Not reported  
Amount of Material: 0  
Unit of Measure: UNKNOWN AMOUNT  
Name of Material: UNKNOWN OIL  
If Reached Water: YES  
Amount in Water: 0  
Unit of Measure Reach Water: UNKNOWN AMOUNT

A13  
Target  
Property

500 SEA WORLD DR.  
SAN DIEGO, CA

CHMIRS S107450316  
N/A

Site 13 of 35 in cluster A

Actual:  
19 ft.

CHMIRS:  
Name: Not reported  
Address: 500 SEA WORLD DR.  
City,State,Zip: SAN DIEGO, CA  
OES Incident Number: 4-2083  
OES notification: 04/19/2004  
OES Date: Not reported  
OES Time: Not reported  
**Date Completed: Not reported**  
Property Use: Not reported  
Agency Id Number: Not reported  
Agency Incident Number: Not reported  
Time Notified: Not reported  
Time Completed: Not reported  
Surrounding Area: Not reported

Map ID  
Direction  
Distance  
Elevation

MAP FINDINGS

Site

Database(s)

EDR ID Number  
EPA ID Number

(Continued)

S107450316

Estimated Temperature:	Not reported
Property Management:	Not reported
More Than Two Substances Involved?:	Not reported
Resp Agncy Personel # Of Decontaminated:	Not reported
Responding Agency Personel # Of Injuries:	Not reported
Responding Agency Personel # Of Fatalities:	Not reported
Others Number Of Decontaminated:	Not reported
Others Number Of Injuries:	Not reported
Others Number Of Fatalities:	Not reported
Vehicle Make/year:	Not reported
Vehicle License Number:	Not reported
Vehicle State:	Not reported
Vehicle Id Number:	Not reported
CA DOT PUC/ICC Number:	Not reported
Company Name:	Not reported
Reporting Officer Name/ID:	Not reported
Report Date:	Not reported
Facility Telephone:	Not reported
Waterway Involved:	Not reported
Waterway:	Mission Bay
Spill Site:	Not reported
Cleanup By:	Contractor
Containment:	Not reported
What Happened:	Not reported
Type:	Not reported
Measure:	Not reported
Other:	Not reported
Date/Time:	Not reported
Year:	2004
Agency:	Sea World San Diego
Incident Date:	4/18/200412:00:00 AM
Admin Agency:	San Diego County Health Services Dept.
Amount:	Not reported
Contained:	Yes
Site Type:	Merchant/Business
E Date:	Not reported
Substance:	Unleaded gasoline
Gallons:	1/2
Unknown:	0
Substance #2:	Not reported
Substance #3:	Not reported
Evacuations:	0
Number of Injuries:	0
Number of Fatalities:	0
#1 Pipeline:	Not reported
#2 Pipeline:	Not reported
#3 Pipeline:	Not reported
#1 Vessel >= 300 Tons:	Not reported
#2 Vessel >= 300 Tons:	Not reported
#3 Vessel >= 300 Tons:	Not reported
Evacs:	Not reported
Injuries:	Not reported
Fatals:	Not reported
Comments:	Not reported
Description:	This release is from the bilge water of a tenants boat.

MAP FINDINGS

Map ID  
 Direction  
 Distance  
 Elevation

Site

Database(s)      EDR ID Number  
 EPA ID Number

**A14**            **ANTONIO E AUSTIN**  
**Target**        **500 SEAWORLD DR**  
**Property**      **SAN DIEGO, CA 92109**

**PEST LIC**    **S117636822**  
                   **N/A**

**Site 14 of 35 in cluster A**

**Actual:**        **PEST LIC:**  
**19 ft.**

Name:	FRED G HART
Address:	500 SEAWORLD DR
City,State,Zip:	SAN DIEGO, CA 92109
Facility Type:	QAC
Categories:	B
License No:	92914
Issued or Renewed Date:	03/11/2019
Expiration Date:	12/31/2020
Name:	ANTONIO E AUSTIN
Address:	500 SEAWORLD DR
City,State,Zip:	SAN DIEGO, CA 92109
Facility Type:	QAC
Categories:	B
License No:	133667
Issued or Renewed Date:	01/01/2019
Expiration Date:	12/31/2020

**A15**            **500 SEAWORLD DR**  
**Target**        **SAN DIEGO, CA 92109**  
**Property**

**ERNS**    **2013056320**  
                   **N/A**

**Site 15 of 35 in cluster A**

**Actual:**        **Incident Commons:**  
**19 ft.**

NRC Report #:	1056320
Description of Incident:	THE CALLER IS REPORTING A DISCHARGE OF DIESEL FUEL INTO MISSION BAY. THE CALLER STATED THAT WHILE FUELING A VESSEL AT THE MARINA, THE TANK BURPED AND THE MATERIAL SPILLED FROM THE VENT.
Type of Incident:	VESSEL
Incident Cause:	OPERATOR ERROR
Incident Date Time:	2013-08-06 18:25:00
Incident DTG:	OCCURRED
Incident Location:	Not reported
Loaction Address:	500 SEAWORLD DR
Location Street 1:	SLIP 220
Location Street 2:	Not reported
Location Nearest City:	SAN DIEGO
Location State:	CA
Location County:	SAN DIEGO
Location Zip:	92109
Distance From City:	Not reported
Distance Units:	Not reported
Direction From City:	Not reported
Lat Deg:	Not reported
Lat Min:	Not reported
Lat Sec:	Not reported
Lat Quad:	Not reported
Long Deg:	Not reported
Long Min:	Not reported
Long Sec:	Not reported
Long Quad:	Not reported
Location Section:	Not reported

Map ID  
Direction  
Distance  
Elevation

MAP FINDINGS

Site

Database(s)

EDR ID Number  
EPA ID Number

(Continued)

2013056320

Location Township: Not reported  
Location range: Not reported  
Potential Range: N

Incidents:

NRC Report #: 1056320  
Aircraft Type: Not reported  
Aircraft Model: Not reported  
Aircraft ID: Not reported  
Aircraft Fuel Capacity: Not reported  
Aircraft Fuel Capacity Units: Not reported  
Aircraft Fuel on Board: Not reported  
Aircraft Fuel on Board Units: Not reported  
Aircraft Spot Number: Not reported  
Aircraft Hanger: Not reported  
Aircraft Runway Number: Not reported  
Road Mile Marker: Not reported  
Building ID: Not reported  
Type of Fixed Object: Not reported  
Power Generating Facility: U  
Generating Capacity: Not reported  
Type of Fuel: Not reported  
NPDES: Not reported  
NPDES Compliance: U  
Pipeline Type: Not reported  
DOT Regulated: U  
Pipeline Above Ground: ABOVE  
Exposed Underwater: N  
Pipeline Covered: U  
Railroad Hotline: Not reported  
Grade Crossing: U  
Location Subdivision: Not reported  
Railroad Milepost: Not reported  
Type Vehicle Involved: Not reported  
Crossing Device Type: Not reported  
Device Operational: U  
DOT Crossing Number: Not reported  
Brake Failure: U  
Description of Tank: Not reported  
Tank Above Ground: ABOVE  
Transportable Container: U  
Tank Regulated: U  
Tank Regulated By: Not reported  
Tank ID: Not reported  
Capacity of Tank: Not reported  
Capacity of Tank Units: Not reported  
Actual Amount: Not reported  
Actual Amount Units: Not reported  
Platform Rig Name: Not reported  
Platform Letter: Not reported  
Location Area ID: Not reported  
Location Block ID: Not reported  
OCSG Number: Not reported  
OCSF Number: Not reported  
State Lease Number: Not reported  
Pier Dock Number: Not reported  
Berth Slip Number: 220  
Continuous Release Type: Not reported



Map ID  
Direction  
Distance  
Elevation

MAP FINDINGS

Site

Database(s)

EDR ID Number  
EPA ID Number

(Continued)

2013056320

Initial Continuous Release No: Not reported  
Continuous Release Permit: Not reported  
Allision: N  
Type of Structure: Not reported  
Structure Name: Not reported  
Structure Operational: U  
Airbag Deployed: U  
Date Tiem Normal Service: Not reported  
Service Disruption Time: Not reported  
Service Disruption Units: Not reported  
Transit Bus Flag: Not reported  
CR Begin Date: Not reported  
CR End Date: Not reported  
CR Change Date: Not reported  
FBI Contact: Not reported  
FBI Contact Date Time: Not reported  
Sub Part C Testing Req: XXX  
Conductor Testing: Not reported  
Engineer Testing: Not reported  
Trainman Testing: Not reported  
Yard Foreman Testing: Not reported  
RCL Operator Testing: Not reported  
Brakeman Testing: Not reported  
Train Dispatcher Testing: Not reported  
Signalman Testing: Not reported  
Other Employee Testing: Not reported  
Unknown Testing: Not reported  
Passenger Handling: Not reported  
Passenger Route: XXX  
Passenger Delay: XXX

Incident Details:

NRC Report #: 1056320  
Fire Involved: N  
Fire Extinguished: U  
Any Evacuations: N  
Number Evacuated: Not reported  
Who Evacuated: Not reported  
Radius of Evacuation: Not reported  
Any Injuries: N  
Number Injured: Not reported  
Number Hospitalized: Not reported  
Any Fatalities: N  
Number Fatalities: Not reported  
Any Damages: N  
Damage Amount: Not reported  
Air Corridor Closed: N  
Air Corridor Desc: Not reported  
Air Closure Time: Not reported  
Waterway Closed: N  
Waterway Desc: Not reported  
Waterway Closure Time: Not reported  
Road Closed: N  
Road Desc: Not reported  
Road Closure Time: Not reported  
Closure Direction: Not reported  
Major Artery: N

Map ID  
Direction  
Distance  
Elevation

MAP FINDINGS

Site

Database(s)

EDR ID Number  
EPA ID Number

(Continued)

2013056320

Track Closed: N  
Track Desc: Not reported  
Track Closure Time: Not reported  
Media Interest: UNKNOWN  
Medium Desc: WATER  
Additional Medium Info: MISSION BAY  
Body of Water: MISSION BAY  
Tributary of: PACIFIC OCEAN  
Release Secured: Y  
Estimated Duration of Release: Not reported  
Release rate: Not reported  
Desc Remedial Action: BOOMS APPLIED, ABSORBENTS APPLIED, CLEAN UPS UNDERWAY.  
State Agency on Scene: Not reported  
State Agency Report Number: Not reported  
Other Agency Notified: Not reported  
Weather Conditions: CLEAR  
Air Temperature: 70  
Wind Speed: Not reported  
Wind Direction: Not reported  
Water Supply Contaminated: U  
Sheen Size: Not reported  
Sheen Color: SILVERY  
Direction of Sheen Travel: Not reported  
Sheen Odor Description: \*\*\*\*BROKEN SHEEN\*\*\*  
Wave Condition: Not reported  
Current Speed: Not reported  
Current Direction: Not reported  
Water Temperature: Not reported  
Track Close Dir: Not reported  
Empl Fatality: Not reported  
Pass Fatality: Not reported  
Community Impact: Not reported  
Wind Speed Unit: Not reported  
Employee Injuries: Not reported  
Passenger Injuries: Not reported  
Occupant Fatality: Not reported  
Current Speed Unit: Not reported  
Road Closure Units: Not reported  
Track Closure Units: Not reported  
Sheen Size Units: Not reported  
Additional Info: Not reported  
State Agency Notified: Not reported  
Federal Agency Notified: USCG  
nearest River Mile Marker: Not reported  
Sheen Size Length: 50  
Sheen Size Length Units: YARDS  
Sheen Size Width: 2  
Sheen Size Width Units: FEET  
Offshore: N  
Duration Unit: Not reported  
Release Rate Unit: Not reported  
Release Rate Rate: Not reported  
Passengers Transferred: NO

Calls:  
NRC Report #: 1056320  
Site ID: 20131056320

Map ID  
Direction  
Distance  
Elevation

MAP FINDINGS

Site

Database(s)

EDR ID Number  
EPA ID Number

(Continued)

2013056320

Date Time Received: 2013-08-06 21:53:18  
Date Time Complete: 2013-08-06 22:02:13  
Call Type: INC  
Responsible Company: Not reported  
Responsible Org Type: PRIVATE CITIZEN  
Responsible City: BALLEY CENTER  
Responsible State: CA  
Responsible Zip: 09082  
On Behalf: Not reported  
Source: TELEPHONE

Vessels Detail:

Site ID: 20131056320  
Vessel Name: HARBOR MIST  
Vessel Type: PLEASURE CRAFT  
Vessel Number: Not reported  
Vessel Length: 25  
Hull Construction: Not reported  
Fuel Capacity: Not reported  
Fuel on Board: Not reported  
Cargo Capacity: Not reported  
Cargo on Board: Not reported  
Is Vessel Aground: N  
Flag: Not reported  
Breadth: Not reported  
Draught: Not reported  
Fuel Capacity Units: Not reported  
Fuel on Board Units: Not reported  
Cargo Capacity Units: Not reported  
Cargo on Board Units: Not reported

Material Involved:

NRC Report #: 1056320  
Chris Code: ODS  
Case Number: 000000-00-0  
UN Number: Not reported  
Amount of Material: 1  
Unit of Measure: CUP(S)  
Name of Material: OIL: DIESEL  
If Reached Water: YES  
Amount in Water: 1  
Unit of Measure Reach Water: CUP(S)

A16  
Target  
Property

SEAWORLD SAN DIEGO  
500 SEA WORLD DRIVE  
SAN DIEGO, CA 92109

RCRA-LQG 1007199601  
FINDS CAD981687221

Site 16 of 35 in cluster A

Actual:  
19 ft.

RCRA-LQG:  
Date form received by agency: 03/01/2014  
Facility name: SEAWORLD SAN DIEGO  
Facility address: 500 SEA WORLD DR  
SAN DIEGO, CA 92109  
EPA ID: CAD981687221  
Mailing address: S SHORES RD

Map ID  
Direction  
Distance  
Elevation

MAP FINDINGS

Site

Database(s)

EDR ID Number  
EPA ID Number

**SEAWORLD SAN DIEGO (Continued)**

**1007199601**

Contact: S SHORES RD  
SAN DIEGO, CA 92109  
Contact address: JULIE C BYFORD  
SEA WORLD DR  
SAN DIEGO, CA 92109  
Contact country: Not reported  
Contact telephone: 619-225-3247  
Contact email: JULIE.BYFORD@SEAWORLD.COM  
EPA Region: 09  
Classification: Large Quantity Generator  
Description: Handler: generates 1,000 kg or more of hazardous waste during any calendar month; or generates more than 1 kg of acutely hazardous waste during any calendar month; or generates more than 100 kg of any residue or contaminated soil, waste or other debris resulting from the cleanup of a spill, into or on any land or water, of acutely hazardous waste during any calendar month; or generates 1 kg or less of acutely hazardous waste during any calendar month, and accumulates more than 1 kg of acutely hazardous waste at any time; or generates 100 kg or less of any residue or contaminated soil, waste or other debris resulting from the cleanup of a spill, into or on any land or water, of acutely hazardous waste during any calendar month, and accumulates more than 100 kg of that material at any time

**Owner/Operator Summary:**

Owner/operator name: SEAWORLD PARKS & ENTERTAINMENT  
Owner/operator address: SOUTHPARK CENTER LOOP  
ORLANDO, FL 32819  
Owner/operator country: Not reported  
Owner/operator telephone: 407-226-5000  
Owner/operator email: Not reported  
Owner/operator fax: Not reported  
Owner/operator extension: Not reported  
Legal status: Private  
Owner/Operator Type: Owner  
Owner/Op start date: 12/01/2009  
Owner/Op end date: Not reported

Owner/operator name: SEAWORLD, INC  
Owner/operator address: Not reported  
Not reported  
Owner/operator country: US  
Owner/operator telephone: Not reported  
Owner/operator email: Not reported  
Owner/operator fax: Not reported  
Owner/operator extension: Not reported  
Legal status: Municipal  
Owner/Operator Type: Owner  
Owner/Op start date: 12/01/1989  
Owner/Op end date: Not reported

Owner/operator name: SEAWORLD LLC DBA SEAWORLD SAN DIEGO  
Owner/operator address: Not reported  
Not reported  
Owner/operator country: Not reported  
Owner/operator telephone: Not reported  
Owner/operator email: Not reported  
Owner/operator fax: Not reported

Map ID  
Direction  
Distance  
Elevation

MAP FINDINGS

Site

Database(s)

EDR ID Number  
EPA ID Number

**SEAWORLD SAN DIEGO (Continued)**

**1007199601**

Owner/operator extension: Not reported  
Legal status: Private  
Owner/Operator Type: Operator  
Owner/Op start date: 01/01/1964  
Owner/Op end date: Not reported

Owner/operator name: SEAWORLD SAN DIEGO  
Owner/operator address: Not reported  
Not reported  
Owner/operator country: US  
Owner/operator telephone: Not reported  
Owner/operator email: Not reported  
Owner/operator fax: Not reported  
Owner/operator extension: Not reported  
Legal status: Private  
Owner/Operator Type: Operator  
Owner/Op start date: 12/01/1989  
Owner/Op end date: Not reported

Handler Activities Summary:

U.S. importer of hazardous waste: No  
Mixed waste (haz. and radioactive): No  
Recycler of hazardous waste: No  
Transporter of hazardous waste: No  
Treater, storer or disposer of HW: No  
Underground injection activity: No  
On-site burner exemption: No  
Furnace exemption: No  
Used oil fuel burner: No  
Used oil processor: No  
User oil refiner: No  
Used oil fuel marketer to burner: No  
Used oil Specification marketer: No  
Used oil transfer facility: No  
Used oil transporter: No

Historical Generators:

Date form received by agency: 02/24/2010  
Site name: SEA WORLD- SAN DIEGO  
Classification: Large Quantity Generator

Date form received by agency: 02/27/2008  
Site name: SEA WORLD- SAN DIEGO  
Classification: Not a generator, verified

Date form received by agency: 02/25/2006  
Site name: SEA WORLD SAN DIEGO  
Classification: Large Quantity Generator

Date form received by agency: 04/01/2004  
Site name: SEAWORLD SAN DIEGO  
Classification: Large Quantity Generator

Date form received by agency: 04/03/2003  
Site name: SEA WORLD OF CALIFORNIA  
Classification: Small Quantity Generator

Map ID  
Direction  
Distance  
Elevation

MAP FINDINGS

Site

Database(s)

EDR ID Number  
EPA ID Number

**SEAWORLD SAN DIEGO (Continued)**

**1007199601**

Date form received by agency: 10/12/2000  
Site name: SEAWORLD SAN DIEGO  
Classification: Large Quantity Generator

Date form received by agency: 03/04/1999  
Site name: SEA WORLD OF CALIFORNIA  
Classification: Large Quantity Generator

Date form received by agency: 09/01/1996  
Site name: SEA WORLD INC  
Classification: Large Quantity Generator

Date form received by agency: 03/19/1996  
Site name: SEA WORLD OF CALIFORNIA  
Classification: Large Quantity Generator

Date form received by agency: 03/28/1994  
Site name: SEA WORLD OF CALIFORNIA  
Classification: Large Quantity Generator

Date form received by agency: 03/27/1992  
Site name: SEA WORLD OF CALIFORNIA  
Classification: Large Quantity Generator

Date form received by agency: 10/27/1986  
Site name: SEA WORLD INC  
Classification: Small Quantity Generator

Hazardous Waste Summary:

- . Waste code: 122
- . Waste name: Alkaline solution without metals (pH > 12.5)
  
- . Waste code: 131
- . Waste name: Aqueous solution (2 < pH < 12.5) containing reactive anions (azide, bromate, chlorate, cyanide, fluoride, hypochlorite, nitrite, perchlorate, and sulfide anions)
  
- . Waste code: 141
- . Waste name: Off-specification, aged, or surplus inorganics
  
- . Waste code: 212
- . Waste name: Oxygenated solvents (acetone, butanol, ethyl acetate, etc.)
  
- . Waste code: 213
- . Waste name: Hydrocarbon solvents (benzene, hexane, Stoddard, etc.)
  
- . Waste code: 331
- . Waste name: Off-specification, aged, or surplus organics
  
- . Waste code: 352
- . Waste name: Other organic solids
  
- . Waste code: 513
- . Waste name: Empty containers less than 30 gallons
  
- . Waste code: 541

Map ID  
Direction  
Distance  
Elevation

MAP FINDINGS

Site

Database(s)

EDR ID Number  
EPA ID Number

**SEAWORLD SAN DIEGO (Continued)**

**1007199601**

. Waste name: Photochemicals / photo processing waste

. Waste code: 551

. Waste name: Laboratory waste chemicals

. Waste code: 731

. Waste name: Liquids with polychlorinated biphenyls > 50 mg/l

. Waste code: 741

. Waste name: Liquids with halogenated organic compounds > 1000 mg/l

. Waste code: D001

. Waste name: IGNITABLE WASTE

. Waste code: D002

. Waste name: CORROSIVE WASTE

. Waste code: D003

. Waste name: REACTIVE WASTE

. Waste code: D006

. Waste name: CADMIUM

. Waste code: D007

. Waste name: CHROMIUM

. Waste code: D008

. Waste name: LEAD

. Waste code: D009

. Waste name: MERCURY

. Waste code: D010

. Waste name: SELENIUM

. Waste code: D011

. Waste name: SILVER

. Waste code: D018

. Waste name: BENZENE

. Waste code: D035

. Waste name: METHYL ETHYL KETONE

. Waste code: D040

. Waste name: TRICHLORETHYLENE

. Waste code: F002

. Waste name: THE FOLLOWING SPENT HALOGENATED SOLVENTS: TETRACHLOROETHYLENE, METHYLENE CHLORIDE, TRICHLOROETHYLENE, 1,1,1-TRICHLOROETHANE, CHLOROBENZENE, 1,1,2-TRICHLORO-1,2,2-TRIFLUOROETHANE, ORTHO-DICHLOROBENZENE, TRICHLOROFUOROMETHANE, AND 1,1,2, TRICHLOROETHANE; ALL SPENT SOLVENT MIXTURES/BLENDS CONTAINING, BEFORE USE, A TOTAL OF TEN PERCENT OR MORE (BY VOLUME) OF ONE OR MORE OF THE ABOVE HALOGENATED SOLVENTS OR THOSE SOLVENTS LISTED IN F001, F004, AND F005; AND STILL BOTTOMS FROM THE RECOVERY OF THESE SPENT SOLVENTS AND SPENT SOLVENT MIXTURES.

Map ID  
Direction  
Distance  
Elevation

MAP FINDINGS

Site

Database(s)

EDR ID Number  
EPA ID Number

**SEAWORLD SAN DIEGO (Continued)**

**1007199601**

- . Waste code: F003
- . Waste name: THE FOLLOWING SPENT NONHALOGENATED SOLVENTS: XYLENE, ACETONE, ETHYL ACETATE, ETHYL BENZENE, ETHYL ETHER, METHYL ISOBUTYL KETONE, N-BUTYL ALCOHOL, CYCLOHEXANONE, AND METHANOL; ALL SPENT SOLVENT MIXTURES/BLENDS CONTAINING, BEFORE USE, ONLY THE ABOVE SPENT NONHALOGENATED SOLVENTS; AND ALL SPENT SOLVENT MIXTURES/BLENDS CONTAINING, BEFORE USE, ONE OR MORE OF THE ABOVE NONHALOGENATED SOLVENTS, AND A TOTAL OF TEN PERCENT OR MORE (BY VOLUME) OF ONE OR MORE OF THOSE SOLVENTS LISTED IN F001, F002, F004, AND F005; AND STILL BOTTOMS FROM THE RECOVERY OF THESE SPENT SOLVENTS AND SPENT SOLVENT MIXTURES.
  
- . Waste code: F005
- . Waste name: THE FOLLOWING SPENT NONHALOGENATED SOLVENTS: TOLUENE, METHYL ETHYL KETONE, CARBON DISULFIDE, ISOBUTANOL, PYRIDINE, BENZENE, 2-ETHOXYETHANOL, AND 2-NITROPROPANE; ALL SPENT SOLVENT MIXTURES/BLENDS CONTAINING, BEFORE USE, A TOTAL OF TEN PERCENT OR MORE (BY VOLUME) OF ONE OR MORE OF THE ABOVE NONHALOGENATED SOLVENTS OR THOSE SOLVENTS LISTED IN F001, F002, OR F004; AND STILL BOTTOMS FROM THE RECOVERY OF THESE SPENT SOLVENTS AND SPENT SOLVENT MIXTURES.
  
- . Waste code: P036
- . Waste name: ARSONOUS DICHLORIDE, PHENYL- (OR) DICHLOROPHENYLARSINE
  
- . Waste code: U044
- . Waste name: CHLOROFORM (OR) METHANE, TRICHLORO-
  
- . Waste code: U080
- . Waste name: METHANE, DICHLORO- (OR) METHYLENE CHLORIDE
  
- . Waste code: U122
- . Waste name: FORMALDEHYDE
  
- . Waste code: U154
- . Waste name: METHANOL (I) (OR) METHYL ALCOHOL (I)
  
- . Waste code: U160
- . Waste name: 2-BUTANONE, PEROXIDE (R,T) (OR) METHYL ETHYL KETONE PEROXIDE (R,T)

Violation Status: No violations found

**FINDS:**

Registry ID: 110017860894

**Environmental Interest/Information System**

RCRAInfo is a national information system that supports the Resource Conservation and Recovery Act (RCRA) program through the tracking of events and activities related to facilities that generate, transport, and treat, store, or dispose of hazardous waste. RCRAInfo allows RCRA program staff to track the notification, permit, compliance, and corrective action activities required under RCRA.

US National Pollutant Discharge Elimination System (NPDES) module of the Compliance Information System (ICIS) tracks surface water permits issued under the Clean Water Act. Under NPDES, all facilities that discharge pollutants from any point source into waters of the United States are required to obtain a permit. The permit will likely contain



Map ID  
Direction  
Distance  
Elevation

MAP FINDINGS

Site

Database(s)

EDR ID Number  
EPA ID Number

**SEAWORLD SAN DIEGO (Continued)**

**1007199601**

limits on what can be discharged, impose monitoring and reporting requirements, and include other provisions to ensure that the discharge does not adversely affect water quality.

HAZARDOUS WASTE BIENNIAL REPORTER

Registry ID: 110064253953

Environmental Interest/Information System  
HAZARDOUS AIR POLLUTANT MAJOR

STATE MASTER

[Click this hyperlink](#) while viewing on your computer to access additional FINDS: detail in the EDR Site Report.

**A17  
Target  
Property**

**500 SEA WORLD DR  
SAN DIEGO, CA 92109**

**ERNS 2004719301  
N/A**

**Site 17 of 35 in cluster A**

**Actual:  
19 ft.**

Incident Commons:  
NRC Report #: 719301  
Description of Incident: CALLER IS REPORTING THAT 0.5 GALLONS OF UNLEADED GASOLINE WAS PUMPED OVERBOARD FROM A TENANT'S RECREATIONAL VESSEL WHEN IT'S BILGE PUMPED TURNED ON.  
Type of Incident: VESSEL  
Incident Cause: UNKNOWN  
Incident Date Time: 2004-04-18 15:30:00  
Incident DTG: DISCOVERED  
Incident Location: SEA WORLD MARINA - SLIP 405  
Loaction Address: 500 SEA WORLD DR  
Location Street 1: Not reported  
Location Street 2: Not reported  
Location Nearest City: SAN DIEGO  
Location State: CA  
Location County: SAN DIEGO  
Location Zip: 92109  
Distance From City: Not reported  
Distance Units: Not reported  
Direction From City: Not reported  
Lat Deg: Not reported  
Lat Min: Not reported  
Lat Sec: Not reported  
Lat Quad: Not reported  
Long Deg: Not reported  
Long Min: Not reported  
Long Sec: Not reported  
Long Quad: Not reported  
Location Section: Not reported  
Location Township: Not reported  
Location range: Not reported  
Potential Range: Not reported  
Incidents:  
NRC Report #: 719301

Map ID  
Direction  
Distance  
Elevation

MAP FINDINGS

Site

Database(s)

EDR ID Number  
EPA ID Number

(Continued)

2004719301

Aircraft Type:	Not reported
Aircraft Model:	Not reported
Aircraft ID:	Not reported
Aircraft Fuel Capacity:	Not reported
Aircraft Fuel Capacity Units:	Not reported
Aircraft Fuel on Board:	Not reported
Aircraft Fuel on Board Units:	Not reported
Aircraft Spot Number:	Not reported
Aircraft Hanger:	Not reported
Aircraft Runway Number:	Not reported
Road Mile Marker:	Not reported
Building ID:	Not reported
Type of Fixed Object:	Not reported
Power Generating Facility:	U
Generating Capacity:	Not reported
Type of Fuel:	Not reported
NPDES:	Not reported
NPDES Compliance:	U
Pipeline Type:	Not reported
DOT Regulated:	U
Pipeline Above Ground:	ABOVE
Exposed Underwater:	N
Pipeline Covered:	U
Railroad Hotline:	Not reported
Grade Crossing:	N
Location Subdivision:	Not reported
Railroad Milepost:	Not reported
Type Vehicle Involved:	Not reported
Crossing Device Type:	Not reported
Device Operational:	Y
DOT Crossing Number:	Not reported
Brake Failure:	N
Description of Tank:	Not reported
Tank Above Ground:	ABOVE
Transportable Container:	U
Tank Regulated:	U
Tank Regulated By:	Not reported
Tank ID:	Not reported
Capacity of Tank:	Not reported
Capacity of Tank Units:	Not reported
Actual Amount:	Not reported
Actual Amount Units:	Not reported
Platform Rig Name:	Not reported
Platform Letter:	Not reported
Location Area ID:	Not reported
Location Block ID:	Not reported
OCSG Number:	Not reported
OCSP Number:	Not reported
State Lease Number:	Not reported
Pier Dock Number:	Not reported
Berth Slip Number:	Not reported
Continuous Release Type:	Not reported
Initial Continuous Release No:	Not reported
Continuous Release Permit:	Not reported
Allision:	N
Type of Structure:	Not reported
Structure Name:	Not reported

Map ID  
Direction  
Distance  
Elevation

MAP FINDINGS

Site

Database(s)

EDR ID Number  
EPA ID Number

(Continued)

2004719301

Structure Operational:	U
Airbag Deployed:	Not reported
Date Tiem Normal Service:	Not reported
Service Disruption Time:	Not reported
Service Disruption Units:	Not reported
Transit Bus Flag:	Not reported
CR Begin Date:	Not reported
CR End Date:	Not reported
CR Change Date:	Not reported
FBI Contact:	Not reported
FBI Contact Date Time:	Not reported
Sub Part C Testing Req:	XXX
Conductor Testing:	Not reported
Engineer Testing:	Not reported
Trainman Testing:	Not reported
Yard Foreman Testing:	Not reported
RCL Operator Testing:	Not reported
Brakeman Testing:	Not reported
Train Dispatcher Testing:	Not reported
Signalman Testing:	Not reported
Other Employee Testing:	Not reported
Unknown Testing:	Not reported
Passenger Handling:	Not reported
Passenger Route:	XXX
Passenger Delay:	XXX
Incident Details:	
NRC Report #:	719301
Fire Involved:	N
Fire Extinguished:	U
Any Evacuations:	N
Number Evacuated:	Not reported
Who Evacuated:	Not reported
Radius of Evacuation:	Not reported
Any Injuries:	N
Number Injured:	Not reported
Number Hospitalized:	Not reported
Any Fatalities:	N
Number Fatalities:	Not reported
Any Damages:	N
Damage Amount:	Not reported
Air Corridor Closed:	N
Air Corridor Desc:	Not reported
Air Closure Time:	Not reported
Waterway Closed:	N
Waterway Desc:	Not reported
Waterway Closure Time:	Not reported
Road Closed:	N
Road Desc:	Not reported
Road Closure Time:	Not reported
Closure Direction:	Not reported
Major Artery:	N
Track Closed:	N
Track Desc:	Not reported
Track Closure Time:	Not reported
Media Interest:	NONE
Medium Desc:	WATER

Map ID  
Direction  
Distance  
Elevation

MAP FINDINGS

Site

Database(s)

EDR ID Number  
EPA ID Number

(Continued)

2004719301

Additional Medium Info: MISSION BAY  
Body of Water: MISSION BAY  
Tributary of: Not reported  
Release Secured: U  
Estimated Duration of Release: Not reported  
Release rate: Not reported  
Desc Remedial Action: VESSEL WAS BOOMED, MATERIAL CONTAINED. CONTRACTOR (NRC) ON SCENE  
PERFORMING CLEANUP, FIRE DEPT RESPONDED  
  
State Agency on Scene: FIRE DEPT  
State Agency Report Number: OES# 04-2083  
Other Agency Notified: Not reported  
Weather Conditions: SUNNY  
Air Temperature: Not reported  
Wind Speed: Not reported  
Wind Direction: Not reported  
Water Supply Contaminated: N  
Sheen Size: Not reported  
Sheen Color: RAINBOW  
Direction of Sheen Travel: Not reported  
Sheen Odor Description: Not reported  
Wave Condition: Not reported  
Current Speed: Not reported  
Current Direction: Not reported  
Water Temperature: Not reported  
Track Close Dir: Not reported  
Empl Fatality: Not reported  
Pass Fatality: Not reported  
Community Impact: N  
Wind Speed Unit: Not reported  
Employee Injuries: Not reported  
Passenger Injuries: Not reported  
Occupant Fatality: Not reported  
Current Speed Unit: Not reported  
Road Closure Units: Not reported  
Track Closure Units: Not reported  
Sheen Size Units: Not reported  
Additional Info: THE LOCAL FIRE DEPT WAS NOTIFIED BECAUSE OF A STRONG SMELL OF GASOLINE  
WITHIN VESSEL. FIRE DEPT FOAMED THE COMPARTMENT, THEREBY ACTIVATING  
IT'S BILGE PUMP AND PUMPING SOME OF THE FOAM OVERBOARD. BOOM WAS  
ALREADY IN PLACE AND THE MATERIAL WAS CONTAINED. CALLER WILL NOTIFY:  
EPAIX, SAN DIEGO REGIONAL WATER QUALITY CONTROL.  
  
State Agency Notified: CA OES, COUNTY DEPT ENV. HEALTH  
Federal Agency Notified: Not reported  
nearest River Mile Marker: Not reported  
Sheen Size Length: Not reported  
Sheen Size Length Units: Not reported  
Sheen Size Width: Not reported  
Sheen Size Width Units: Not reported  
Offshore: N  
Duration Unit: Not reported  
Release Rate Unit: Not reported  
Release Rate Rate: Not reported  
Passengers Transferred: UNK  
  
Calls:  
NRC Report #: 719301  
Site ID: 2004719301

Map ID  
Direction  
Distance  
Elevation

MAP FINDINGS

Site

Database(s)

EDR ID Number  
EPA ID Number

(Continued)

2004719301

Date Time Received: 2004-04-19 18:34:22  
Date Time Complete: 2004-04-19 18:45:42  
Call Type: INC  
Responsible Company: Not reported  
Responsible Org Type: UNKNOWN  
Responsible City: Not reported  
Responsible State: XX  
Responsible Zip: Not reported  
On Behalf: Y  
Source: TELEPHONE

Vessels Detail:

Site ID: 2004719301  
Vessel Name: UNKNOWN  
Vessel Type: PLEASURE CRAFT  
Vessel Number: Not reported  
Vessel Length: Not reported  
Hull Construction: Not reported  
Fuel Capacity: Not reported  
Fuel on Board: Not reported  
Cargo Capacity: Not reported  
Cargo on Board: Not reported  
Is Vessel Aground: N  
Flag: Not reported  
Breadth: Not reported  
Draught: Not reported  
Fuel Capacity Units: Not reported  
Fuel on Board Units: Not reported  
Cargo Capacity Units: Not reported  
Cargo on Board Units: Not reported

Material Involved:

NRC Report #: 719301  
Chris Code: GAS  
Case Number: 000000-00-0  
UN Number: Not reported  
Amount of Material: 0.5  
Unit of Measure: GALLON(S)  
Name of Material: GASOLINE: AUTOMOTIVE (UNLEADED)  
If Reached Water: YES  
Amount in Water: 0.5  
Unit of Measure Reach Water: GALLON(S)

**A18** SEA WORLD SAN DIEGO MANTA ATTRACTION 2012 CONSTRUC  
**Target** 500 SEA WORLD  
**Property** SAN DIEGO, CA 92109

**CERS** S123511766  
N/A

Site 18 of 35 in cluster A

**Actual:**  
19 ft.

**CERS:**  
Name: SEA WORLD SAN DIEGO MANTA ATTRACTION 2012 CONSTRUCTION DEWATERING PROJECT  
Address: 500 SEA WORLD  
City,State,Zip: SAN DIEGO, CA 92109  
Site ID: 353089  
CERS ID: 768284

MAP FINDINGS

Map ID  
Direction  
Distance  
Elevation

Site

Database(s)

EDR ID Number  
EPA ID Number

**SEA WORLD SAN DIEGO MANTA ATTRACTION 2012 CONSTRUCTION DEWAT (Continued)**

**S123511766**

CERS Description: NPDES Wastewater and Stormwater

**A19**  
Target  
Property

**SEAWORLD - FIREWORKS EVENT LOCATIONS**  
**500 SEAWORLD**  
**SAN DIEGO, CA 92109**

**FINDS 1023377634**  
**N/A**

**Site 19 of 35 in cluster A**

**Actual:**  
**19 ft.**

FINDS:

Registry ID: 110066758869

Environmental Interest/Information System  
STATE MASTER

[Click this hyperlink](#) while viewing on your computer to access additional FINDS: detail in the EDR Site Report.

**A20**  
Target  
Property

**SEA WORLD SAN DIEGO MANTA ATTRACTION 2012 CONSTRUC**  
**500 SEA WORLD**  
**SAN DIEGO, CA 92109**

**FINDS 1023283404**  
**N/A**

**Site 20 of 35 in cluster A**

**Actual:**  
**19 ft.**

FINDS:

Registry ID: 110065742021

Environmental Interest/Information System  
STATE MASTER

[Click this hyperlink](#) while viewing on your computer to access additional FINDS: detail in the EDR Site Report.

**A21**  
Target  
Property

**SEA WORLD SAN DIEGO MANTA ATTRACTION 2012 CONSTRUC**  
**500 SEA WORLD DRIVE**  
**SAN DIEGO, CA 92109**

**NPDES S121672468**  
**CIWQS N/A**

**Site 21 of 35 in cluster A**

**Actual:**  
**19 ft.**

NPDES:

Name: SEA WORLD SAN DIEGO MANTA ATTRACTION 2012 CONSTRUCTION DEWATERING PR  
Address: 500 SEA WORLD DRIVE  
City,State,Zip: SAN DIEGO, CA 92109  
Facility Status: Historical  
NPDES Number: CAG919002  
Region: 9  
Agency Number: 523232  
Regulatory Measure ID: 380178  
Place ID: 768284  
Order Number: Not reported  
WDID: 9 000002305  
Regulatory Measure Type: Enrollee - NPDES

Map ID  
 Direction  
 Distance  
 Elevation

MAP FINDINGS

Site

Database(s)

EDR ID Number  
 EPA ID Number

**SEA WORLD SAN DIEGO MANTA ATTRACTION 2012 CONSTRUCTION DEWAT (Continued)**

**S121672468**

Program Type: NPDNONMUNIPRCS  
 Adoption Date Of Regulatory Measure: Not reported  
 Effective Date Of Regulatory Measure: 07/18/2011  
 Termination Date Of Regulatory Measure: 06/24/2016  
 Expiration Date Of Regulatory Measure: 09/30/2020  
 Discharge Address: 500 Sea World Drive  
 Discharge Name: SeaWorld Parks & Entertainment, Inc. a Delaware Corporation, SeaWorld LLC  
 Discharge City: San Diego  
 Discharge State: CA  
 Discharge Zip: 92109  
 Status: Not reported  
 Status Date: Not reported  
 Operator Name: Not reported  
 Operator Address: Not reported  
 Operator City: Not reported  
 Operator State: Not reported  
 Operator Zip: Not reported

**CIWQS:**

Name: SEA WORLD SAN DIEGO MANTA ATTRACTION 2012 CONSTRUCTION DEWATERING PR  
 Address: 500 SEA WORLD DRIVE  
 City,State,Zip: SAN DIEGO, CA 92109  
 Agency: SeaWorld Parks & Entertainment, Inc. a Delaware Corporation, SeaWorld LLC  
 Agency Address: 500 Sea World Drive, San Diego, CA 92109  
 Place/Project Type: Development Site, NEC  
 SIC/NAICS: Not reported  
 Region: 9  
 Program: NPDNONMUNIPRCS  
 Regulatory Measure Status: Historical  
 Regulatory Measure Type: Enrollee - NPDES  
 Order Number: R9-2008-0002  
 WDID: 9 000002305  
 NPDES Number: CAG919002  
 Adoption Date: Not reported  
 Effective Date: 07/18/2011  
 Termination Date: 06/24/2016  
 Expiration/Review Date: 09/30/2020  
 Design Flow: Not reported  
 Major/Minor: Minor  
 Complexity: Not reported  
 TTWQ: Not reported  
 Enforcement Actions within 5 years: 0  
 Violations within 5 years: 0  
 Latitude: 32.76395  
 Longitude: -117.22675

**A22**  
**Target**  
**Property**

**AFISHN SEA CF# 1116782**  
**500 SEA WORLD DR SLIP 333**  
**SAN DIEGO, CA 92109**

**HAZNET S112962851**  
**N/A**

**Site 22 of 35 in cluster A**

**Actual:**  
**19 ft.**

HAZNET:  
 Name: AFISHN SEA CF# 1116782  
 Address: 500 SEA WORLD DR SLIP 333  
 City,State,Zip: SAN DIEGO, CA 921097904

Map ID  
Direction  
Distance  
Elevation

MAP FINDINGS

Site

Database(s)

EDR ID Number  
EPA ID Number

**AFISHN SEA CF# 1116782 (Continued)**

**S112962851**

Year: 2007  
GEPaid: CAC002618895  
Contact: VICTOR SALEM  
Telephone: 6194018833  
Mailing Name: Not reported  
Mailing Address: 5135 RUSSEL SQUARE  
Mailing City,St,Zip: LA MESA, CA 91941  
Gen County: San Diego  
TSD EPA ID: CAD409028019  
TSD County: Not reported  
Tons: 0.51  
CA Waste Code: 343-Unspecified organic liquid mixture  
Method: H135-Discharge To Sewer/Potw Or Npdes(With Prior Storage--With Or Without Treatment)  
Facility County: San Diego

**A23** **LEON RAYMOND HUBBARD, JR**  
**Target** **500 SEA WORLD DRIVE**  
**Property** **SAN DIEGO, CA 92109**

**ECHO** **1013954988**  
**N/A**

**Site 23 of 35 in cluster A**

**Actual:** **ECHO:**  
**19 ft.** Envid: 1013954988  
Registry ID: 110017860894  
DFR URL: <http://echo.epa.gov/detailed-facility-report?fid=110017860894>

**A24** **SEAWORLD, SAN DIEGO**  
**Target** **500 SEAWORLD DRIVE**  
**Property** **SAN DIEGO, CA 92109**

**CHMIRS** **S109039613**  
**NPDES** **N/A**  
**CIWQS**

**Site 24 of 35 in cluster A**

**Actual:** **CHMIRS:**  
**19 ft.** Name: Not reported  
Address: 500 SEAWORLD DR  
City,State,Zip: SAN DIEGO, CA  
OES Incident Number: 12-3637  
OES notification: 06/22/2012  
OES Date: Not reported  
OES Time: Not reported  
**Date Completed:** **Not reported**  
Property Use: Not reported  
Agency Id Number: Not reported  
Agency Incident Number: Not reported  
Time Notified: Not reported  
Time Completed: Not reported  
Surrounding Area: Not reported  
Estimated Temperature: Not reported  
Property Management: Not reported  
More Than Two Substances Involved?: Not reported  
Resp Agncy Personel # Of Decontaminated: Not reported  
Responding Agency Personel # Of Injuries: Not reported  
Responding Agency Personel # Of Fatalities: Not reported  
Others Number Of Decontaminated: Not reported  
Others Number Of Injuries: Not reported



Map ID  
Direction  
Distance  
Elevation

MAP FINDINGS

Site

Database(s)

EDR ID Number  
EPA ID Number

**SEAWORLD, SAN DIEGO (Continued)**

**S109039613**

Others Number Of Fatalities:	Not reported
Vehicle Make/year:	Not reported
Vehicle License Number:	Not reported
Vehicle State:	Not reported
Vehicle Id Number:	Not reported
CA DOT PUC/ICC Number:	Not reported
Company Name:	Not reported
Reporting Officer Name/ID:	Not reported
Report Date:	Not reported
Facility Telephone:	Not reported
Waterway Involved:	Yes
Waterway:	Misson Bay
Spill Site:	Waterways
Cleanup By:	Unknown
Containment:	Not reported
What Happened:	Not reported
Type:	Not reported
Measure:	Sheen
Other:	Not reported
Date/Time:	2330
Year:	2012
Agency:	NRC
Incident Date:	6/21/2012
Admin Agency:	San Diego County Health Services Department
Amount:	Not reported
Contained:	Unknown
Site Type:	Misson Bay
E Date:	Not reported
Substance:	Sheen
Quantity Released:	50 feet diameter
Unknown:	Not reported
Substance #2:	Not reported
Substance #3:	Not reported
Evacuations:	Not reported
Number of Injuries:	Not reported
Number of Fatalities:	Not reported
#1 Pipeline:	Not reported
#2 Pipeline:	Not reported
#3 Pipeline:	Not reported
#1 Vessel >= 300 Tons:	Not reported
#2 Vessel >= 300 Tons:	Not reported
#3 Vessel >= 300 Tons:	Not reported
Evacs:	Not reported
Injuries:	Not reported
Fatals:	Not reported
Comments:	Not reported
Description:	Per. NRC report: Caller reported an unknown sheen and smell of fuel from an unknown source at the marina.
Name:	Not reported
Address:	500 SEAWORLD DR.
City,State,Zip:	SAN DIEGO, CA
OES Incident Number:	6-5238
OES notification:	09/01/2006
OES Date:	Not reported
OES Time:	Not reported

Map ID  
Direction  
Distance  
Elevation

MAP FINDINGS

Site

Database(s)

EDR ID Number  
EPA ID Number

SEAWORLD, SAN DIEGO (Continued)

S109039613

<b>Date Completed:</b>	<b>Not reported</b>
Property Use:	Not reported
Agency Id Number:	Not reported
Agency Incident Number:	Not reported
Time Notified:	Not reported
Time Completed:	Not reported
Surrounding Area:	Not reported
Estimated Temperature:	Not reported
Property Management:	Not reported
More Than Two Substances Involved?:	Not reported
Resp Agency Personel # Of Decontaminated:	Not reported
Responding Agency Personel # Of Injuries:	Not reported
Responding Agency Personel # Of Fatalities:	Not reported
Others Number Of Decontaminated:	Not reported
Others Number Of Injuries:	Not reported
Others Number Of Fatalities:	Not reported
Vehicle Make/year:	Not reported
Vehicle License Number:	Not reported
Vehicle State:	Not reported
Vehicle Id Number:	Not reported
CA DOT PUC/ICC Number:	Not reported
Company Name:	Not reported
Reporting Officer Name/ID:	Not reported
Report Date:	Not reported
Facility Telephone:	Not reported
Waterway Involved:	Not reported
Waterway:	Mission Bay
Spill Site:	Not reported
Cleanup By:	Unknown
Containment:	Not reported
What Happened:	Not reported
Type:	Not reported
Measure:	Not reported
Other:	Not reported
Date/Time:	Not reported
Year:	2006
Agency:	NRC
Incident Date:	9/1/2006 12:00:00 AM
Admin Agency:	San Diego County Health Services Dept.
Amount:	Not reported
Contained:	Unknown
Site Type:	Waterways
E Date:	Not reported
Substance:	Unknown Oil
Gallons:	0.000000
Unknown:	0
Substance #2:	Not reported
Substance #3:	Not reported
Evacuations:	0
Number of Injuries:	0
Number of Fatalities:	0
#1 Pipeline:	Not reported
#2 Pipeline:	Not reported
#3 Pipeline:	Not reported
#1 Vessel >= 300 Tons:	Not reported
#2 Vessel >= 300 Tons:	Not reported
#3 Vessel >= 300 Tons:	Not reported

Map ID  
Direction  
Distance  
Elevation

MAP FINDINGS

Site

Database(s)

EDR ID Number  
EPA ID Number

**SEAWORLD, SAN DIEGO (Continued)**

**S109039613**

Evacs: Not reported  
Injuries: Not reported  
Fatals: Not reported  
Comments: Not reported  
Description: Caller stated that there was a sheen spotted in the marina waters. There was a cleanup crew out in the marina that worked for Seaworld and they asked the individual if it was his boat. Then the boat sped away.

**NPDES:**

Name: SEAWORLD, SAN DIEGO  
Address: 500 SEAWORLD DRIVE  
City,State,Zip: SAN DIEGO, CA 92109  
Facility Status: Historical  
NPDES Number: CA0107336  
Region: 9  
Agency Number: 523232  
Regulatory Measure ID: 373525  
Place ID: 256121  
Order Number: R9-2011-0032  
WDID: 9 000000083  
Regulatory Measure Type: NPDES Permits  
Program Type: NPDINDLRG  
Adoption Date Of Regulatory Measure: 06/08/2011  
Effective Date Of Regulatory Measure: 07/28/2011  
Termination Date Of Regulatory Measure: 08/01/2018  
Expiration Date Of Regulatory Measure: 07/27/2016  
Discharge Address: 500 Sea World Drive  
Discharge Name: SeaWorld Parks & Entertainment, Inc. a Delaware Corporation, SeaWorld LLC  
Discharge City: San Diego  
Discharge State: CA  
Discharge Zip: 92109  
Status: Not reported  
Status Date: Not reported  
Operator Name: Not reported  
Operator Address: Not reported  
Operator City: Not reported  
Operator State: Not reported  
Operator Zip: Not reported

**NPDES as of 03/2018:**

NPDES Number: CA0107336  
Status: Active  
Agency Number: 523232  
Region: 9  
Regulatory Measure ID: 373525  
Order Number: R9-2011-0032  
Regulatory Measure Type: NPDES Permits  
Place ID: 256121  
WDID: 9 000000083  
Program Type: NPDINDLRG  
Adoption Date Of Regulatory Measure: 06/08/2011  
Effective Date Of Regulatory Measure: 07/28/2011  
Expiration Date Of Regulatory Measure: 07/27/2016  
Termination Date Of Regulatory Measure: Not reported

Map ID  
Direction  
Distance  
Elevation

MAP FINDINGS

Site

Database(s)

EDR ID Number  
EPA ID Number

**SEAWORLD, SAN DIEGO (Continued)**

**S109039613**

Discharge Name:	SeaWorld Parks & Entertainment, Inc. a Delaware Corporation, SeaWorld LLC
Discharge Address:	500 Sea World Drive
Discharge City:	San Diego
Discharge State:	CA
Discharge Zip:	92109
Received Date:	Not reported
Processed Date:	Not reported
Status:	Not reported
Status Date:	Not reported
Place Size:	Not reported
Place Size Unit:	Not reported
Contact:	Not reported
Contact Title:	Not reported
Contact Phone:	Not reported
Contact Phone Ext:	Not reported
Contact Email:	Not reported
Operator Name:	Not reported
Operator Address:	Not reported
Operator City:	Not reported
Operator State:	Not reported
Operator Zip:	Not reported
Operator Contact:	Not reported
Operator Contact Title:	Not reported
Operator Contact Phone:	Not reported
Operator Contact Phone Ext:	Not reported
Operator Contact Email:	Not reported
Operator Type:	Not reported
Developer:	Not reported
Developer Address:	Not reported
Developer City:	Not reported
Developer State:	Not reported
Developer Zip:	Not reported
Developer Contact:	Not reported
Developer Contact Title:	Not reported
Constype Linear Utility Ind:	Not reported
Emergency Phone:	Not reported
Emergency Phone Ext:	Not reported
Constype Above Ground Ind:	Not reported
Constype Below Ground Ind:	Not reported
Constype Cable Line Ind:	Not reported
Constype Comm Line Ind:	Not reported
Constype Commercial Ind:	Not reported
Constype Electrical Line Ind:	Not reported
Constype Gas Line Ind:	Not reported
Constype Industrial Ind:	Not reported
Constype Other Description:	Not reported
Constype Other Ind:	Not reported
Constype Recons Ind:	Not reported
Constype Residential Ind:	Not reported
Constype Transport Ind:	Not reported
Constype Utility Description:	Not reported
Constype Utility Ind:	Not reported
Constype Water Sewer Ind:	Not reported
Dir Discharge Uswater Ind:	Not reported
Receiving Water Name:	Not reported
Certifier:	Not reported

Map ID  
Direction  
Distance  
Elevation

MAP FINDINGS

Site

Database(s)

EDR ID Number  
EPA ID Number

**SEAWORLD, SAN DIEGO (Continued)**

**S109039613**

Certifier Title: Not reported  
Certification Date: Not reported  
Primary Sic: Not reported  
Secondary Sic: Not reported  
Tertiary Sic: Not reported

Name: SEAWORLD - FIREWORKS EVENT LOCATIONS  
Address: 500 SEAWORLD DRIVE  
City,State,Zip: SAN DIEGO, CA 92109-7904  
Facility Status: Active  
NPDES Number: CAG999002  
Region: 9  
Agency Number: 523232  
Regulatory Measure ID: 379747  
Place ID: 767591  
Order Number: R9-2011-0022  
WDID: 9 000002300  
Regulatory Measure Type: Enrollee  
Program Type: NPDNONMUNIPRCS  
Adoption Date Of Regulatory Measure: Not reported  
Effective Date Of Regulatory Measure: 06/01/2011  
Termination Date Of Regulatory Measure: Not reported  
Expiration Date Of Regulatory Measure: 05/31/2016  
Discharge Address: 500 Sea World Drive  
Discharge Name: SeaWorld Parks & Entertainment, Inc. a Delaware Corporation, SeaWorld LLC  
Discharge City: San Diego  
Discharge State: CA  
Discharge Zip: 92109  
Status: Not reported  
Status Date: Not reported  
Operator Name: Not reported  
Operator Address: Not reported  
Operator City: Not reported  
Operator State: Not reported  
Operator Zip: Not reported

NPDES as of 03/2018:

NPDES Number: CAG999002  
Status: Active  
Agency Number: 523232  
Region: 9  
Regulatory Measure ID: 379747  
Order Number: R9-2011-0022  
Regulatory Measure Type: Enrollee  
Place ID: 767591  
WDID: 9 000002300  
Program Type: NPDNONMUNIPRCS  
Adoption Date Of Regulatory Measure: Not reported  
Effective Date Of Regulatory Measure: 06/01/2011  
Expiration Date Of Regulatory Measure: 05/31/2016  
Termination Date Of Regulatory Measure: Not reported  
Discharge Name: SeaWorld Parks & Entertainment, Inc. a Delaware Corporation, SeaWorld LLC  
Discharge Address: 500 Sea World Drive  
Discharge City: San Diego  
Discharge State: CA

Map ID  
Direction  
Distance  
Elevation

MAP FINDINGS

Site

Database(s)

EDR ID Number  
EPA ID Number

**SEAWORLD, SAN DIEGO (Continued)**

**S109039613**

Discharge Zip:	92109
Received Date:	Not reported
Processed Date:	Not reported
Status:	Not reported
Status Date:	Not reported
Place Size:	Not reported
Place Size Unit:	Not reported
Contact:	Not reported
Contact Title:	Not reported
Contact Phone:	Not reported
Contact Phone Ext:	Not reported
Contact Email:	Not reported
Operator Name:	Not reported
Operator Address:	Not reported
Operator City:	Not reported
Operator State:	Not reported
Operator Zip:	Not reported
Operator Contact:	Not reported
Operator Contact Title:	Not reported
Operator Contact Phone:	Not reported
Operator Contact Phone Ext:	Not reported
Operator Contact Email:	Not reported
Operator Type:	Not reported
Developer:	Not reported
Developer Address:	Not reported
Developer City:	Not reported
Developer State:	Not reported
Developer Zip:	Not reported
Developer Contact:	Not reported
Developer Contact Title:	Not reported
Constype Linear Utility Ind:	Not reported
Emergency Phone:	Not reported
Emergency Phone Ext:	Not reported
Constype Above Ground Ind:	Not reported
Constype Below Ground Ind:	Not reported
Constype Cable Line Ind:	Not reported
Constype Comm Line Ind:	Not reported
Constype Commercial Ind:	Not reported
Constype Electrical Line Ind:	Not reported
Constype Gas Line Ind:	Not reported
Constype Industrial Ind:	Not reported
Constype Other Description:	Not reported
Constype Other Ind:	Not reported
Constype Recons Ind:	Not reported
Constype Residential Ind:	Not reported
Constype Transport Ind:	Not reported
Constype Utility Description:	Not reported
Constype Utility Ind:	Not reported
Constype Water Sewer Ind:	Not reported
Dir Discharge Uswater Ind:	Not reported
Receiving Water Name:	Not reported
Certifier:	Not reported
Certifier Title:	Not reported
Certification Date:	Not reported
Primary Sic:	Not reported
Secondary Sic:	Not reported
Tertiary Sic:	Not reported

Map ID  
Direction  
Distance  
Elevation

MAP FINDINGS

Site

Database(s)

EDR ID Number  
EPA ID Number

**SEAWORLD, SAN DIEGO (Continued)**

**S109039613**

Name: SEAWORLD, SAN DIEGO  
Address: 500 SEAWORLD DRIVE  
City,State,Zip: SAN DIEGO, CA 92109  
Facility Status: Active  
NPDES Number: CA0107336  
Region: 9  
Agency Number: 523232  
Regulatory Measure ID: 420773  
Place ID: 256121  
Order Number: R9-2018-0004  
WDID: 9 000000083  
Regulatory Measure Type: NPDES Permits  
Program Type: NPDINDLRG  
Adoption Date Of Regulatory Measure: 06/20/2018  
Effective Date Of Regulatory Measure: 08/01/2018  
Termination Date Of Regulatory Measure: Not reported  
Expiration Date Of Regulatory Measure: 06/30/2023  
Discharge Address: 500 Sea World Drive  
Discharge Name: SeaWorld Parks & Entertainment, Inc. a Delaware Corporation, SeaWorld LLC  
Discharge City: San Diego  
Discharge State: CA  
Discharge Zip: 92109  
Status: Not reported  
Status Date: Not reported  
Operator Name: Not reported  
Operator Address: Not reported  
Operator City: Not reported  
Operator State: Not reported  
Operator Zip: Not reported

NPDES as of 03/2018:  
NPDES Number: CA0107336  
Status: Active  
Agency Number: 523232  
Region: 9  
Regulatory Measure ID: 373525  
Order Number: R9-2011-0032  
Regulatory Measure Type: NPDES Permits  
Place ID: 256121  
WDID: 9 000000083  
Program Type: NPDINDLRG  
Adoption Date Of Regulatory Measure: 06/08/2011  
Effective Date Of Regulatory Measure: 07/28/2011  
Expiration Date Of Regulatory Measure: 07/27/2016  
Termination Date Of Regulatory Measure: Not reported  
Discharge Name: SeaWorld Parks & Entertainment, Inc. a Delaware Corporation, SeaWorld LLC  
Discharge Address: 500 Sea World Drive  
Discharge City: San Diego  
Discharge State: CA  
Discharge Zip: 92109  
Received Date: Not reported  
Processed Date: Not reported  
Status: Not reported  
Status Date: Not reported  
Place Size: Not reported  
Place Size Unit: Not reported

Map ID  
 Direction  
 Distance  
 Elevation

MAP FINDINGS

Site

Database(s)

EDR ID Number  
 EPA ID Number

**SEAWORLD, SAN DIEGO (Continued)**

**S109039613**

Contact:	Not reported
Contact Title:	Not reported
Contact Phone:	Not reported
Contact Phone Ext:	Not reported
Contact Email:	Not reported
Operator Name:	Not reported
Operator Address:	Not reported
Operator City:	Not reported
Operator State:	Not reported
Operator Zip:	Not reported
Operator Contact:	Not reported
Operator Contact Title:	Not reported
Operator Contact Phone:	Not reported
Operator Contact Phone Ext:	Not reported
Operator Contact Email:	Not reported
Operator Type:	Not reported
Developer:	Not reported
Developer Address:	Not reported
Developer City:	Not reported
Developer State:	Not reported
Developer Zip:	Not reported
Developer Contact:	Not reported
Developer Contact Title:	Not reported
Constype Linear Utility Ind:	Not reported
Emergency Phone:	Not reported
Emergency Phone Ext:	Not reported
Constype Above Ground Ind:	Not reported
Constype Below Ground Ind:	Not reported
Constype Cable Line Ind:	Not reported
Constype Comm Line Ind:	Not reported
Constype Commercial Ind:	Not reported
Constype Electrical Line Ind:	Not reported
Constype Gas Line Ind:	Not reported
Constype Industrial Ind:	Not reported
Constype Other Description:	Not reported
Constype Other Ind:	Not reported
Constype Recons Ind:	Not reported
Constype Residential Ind:	Not reported
Constype Transport Ind:	Not reported
Constype Utility Description:	Not reported
Constype Utility Ind:	Not reported
Constype Water Sewer Ind:	Not reported
Dir Discharge Uswater Ind:	Not reported
Receiving Water Name:	Not reported
Certifier:	Not reported
Certifier Title:	Not reported
Certification Date:	Not reported
Primary Sic:	Not reported
Secondary Sic:	Not reported
Tertiary Sic:	Not reported

**CIWQS:**

Name:	SEAWORLD - FIREWORKS EVENT LOCATIONS
Address:	500 SEAWORLD DRIVE
City,State,Zip:	SAN DIEGO, CA 92109
Agency:	SeaWorld Parks & Entertainment, Inc. a Delaware Corporation, SeaWorld LLC



Map ID  
Direction  
Distance  
Elevation

MAP FINDINGS

Site

Database(s)

EDR ID Number  
EPA ID Number

**SEAWORLD, SAN DIEGO (Continued)**

**S109039613**

Agency Address: 500 Sea World Drive, San Diego, CA 92109  
Place/Project Type: Outdoor Event Venue  
SIC/NAICS: 7999  
Region: 9  
Program: NPDNONMUNIPRCS  
Regulatory Measure Status: Active  
Regulatory Measure Type: Enrollee  
Order Number: R9-2011-0022  
WDID: 9 000002300  
NPDES Number: CAG999002  
Adoption Date: Not reported  
Effective Date: 06/01/2011  
Termination Date: Not reported  
Expiration/Review Date: 05/31/2016  
Design Flow: Not reported  
Major/Minor: Minor  
Complexity: C  
TTWQ: 3  
Enforcement Actions within 5 years: 0  
Violations within 5 years: 0  
Latitude: 32.76395  
Longitude: -117.22675

**A25  
Target  
Property**

**SEAWORLD, SAN DIEGO  
500 SEAWORLD  
SAN DIEGO, CA 92109**

**CERS S123502160  
N/A**

**Site 25 of 35 in cluster A**

**Actual:  
19 ft.**

CERS:  
Name: SEAWORLD, SAN DIEGO  
Address: 500 SEAWORLD  
City,State,Zip: SAN DIEGO, CA 92109  
Site ID: 152315  
CERS ID: 256121  
CERS Description: NPDES Wastewater and Stormwater

Violations:  
Site ID: 152315  
Site Name: SeaWorld, San Diego  
Violation Date: 03-24-2011  
Citation: California Water Code  
Violation Description: Not reported  
Violation Notes: Total Coliform 30-Day Average limit is 10 % and reported value was 29 %.  
Violation Division: Water Boards  
Violation Program: NPDINDLRG  
Violation Source: CIWQS

Site ID: 152315  
Site Name: SeaWorld, San Diego  
Violation Date: 09-06-2000  
Citation: California Water Code  
Violation Description: Not reported  
Violation Notes: west treatment plant TC on 7/19 was 500 MPN. Since no more than 10% of the samples in a 30-day period shall exceed 230 MPN/100 mL, this is a residual violation resulting from 7/19. MMP #3.  
Violation Division: Water Boards

Map ID  
Direction  
Distance  
Elevation

MAP FINDINGS

Site

Database(s)

EDR ID Number  
EPA ID Number

**SEAWORLD, SAN DIEGO (Continued)**

**S123502160**

Violation Program: NPDINDLRG  
Violation Source: CIWQS

Site ID: 152315  
Site Name: SeaWorld, San Diego  
Violation Date: 10-04-2002  
Citation: California Water Code  
Violation Description: Not reported  
Violation Notes: Fecal coliform reading taken on 8/20/2002 caused the number of samples taken during any 30-day period to exceed the limit of 400 MPN/100 ml on more than 10% of the samples.

Violation Division: Water Boards  
Violation Program: NPDINDLRG  
Violation Source: CIWQS

Site ID: 152315  
Site Name: SeaWorld, San Diego  
Violation Date: 10-21-1999  
Citation: California Water Code  
Violation Description: Not reported  
Violation Notes: Discharger did not report influent suspended solids (required quarterly) in their semi-annual report.

Violation Division: Water Boards  
Violation Program: NPDINDLRG  
Violation Source: CIWQS

Site ID: 152315  
Site Name: SeaWorld, San Diego  
Violation Date: 03-15-2011  
Citation: California Water Code  
Violation Description: Not reported  
Violation Notes: In the month of November 2006 weekly monitoring for pH, total coliform, fecal coliform, enterococcus and residual chlorine, was not conducted at outfalls No.1 and No. 2, in accordance with Sections III.A.1 and IV.A.1 of the Monitoring & Reporting Program

Violation Division: Water Boards  
Violation Program: NPDINDLRG  
Violation Source: CIWQS

Site ID: 152315  
Site Name: SeaWorld, San Diego  
Violation Date: 10-21-1999  
Citation: California Water Code  
Violation Description: Not reported  
Violation Notes: TC collected 8-31-1999 from east drainage exceeded daily max. of 2000 MPN (5000 MPN).

Violation Division: Water Boards  
Violation Program: NPDINDLRG  
Violation Source: CIWQS

Site ID: 152315  
Site Name: SeaWorld, San Diego  
Violation Date: 10-21-1999  
Citation: California Water Code  
Violation Description: Not reported  
Violation Notes: TC from East Drainage exceeded monthly mean of 1000 MPN (1294 MPN)  
Violation Division: Water Boards

Map ID  
Direction  
Distance  
Elevation

MAP FINDINGS

Site

Database(s)

EDR ID Number  
EPA ID Number

**SEAWORLD, SAN DIEGO (Continued)**

**S123502160**

Violation Program: NPDINDLRG  
Violation Source: CIWQS

Site ID: 152315  
Site Name: SeaWorld, San Diego  
Violation Date: 03-15-2011  
Citation: California Water Code  
Violation Description: Not reported  
Violation Notes: In the month of December 2008 weekly monitoring for pH, Total Coliform, Fecal Coliform, Enterococcus, and Residual Chlorine, was not conducted at outfalls No.1 and No. 2, in accordance with Sections III.A.1 and IV.A.1 of the Monitoring & Reporting Program

Violation Division: Water Boards  
Violation Program: NPDINDLRG  
Violation Source: CIWQS

Site ID: 152315  
Site Name: SeaWorld, San Diego  
Violation Date: 09-26-2008  
Citation: California Water Code  
Violation Description: Not reported  
Violation Notes: The effluent exceeded the monthly average limitation for Enterococcus of 35 MPN/100 ml at Outfall No. 1 with a value of 201.5 MPN/100 ml on September 26

Violation Division: Water Boards  
Violation Program: NPDINDLRG  
Violation Source: CIWQS

Site ID: 152315  
Site Name: SeaWorld, San Diego  
Violation Date: 11-28-2007  
Citation: California Water Code  
Violation Description: Not reported  
Violation Notes: The effluent exceeded the monthly average limitation for Enterococcus of 35 MPN/100 ml at Outfall No. 1 with a value of 103.3 MPN/100 ml on November 28

Violation Division: Water Boards  
Violation Program: NPDINDLRG  
Violation Source: CIWQS

Site ID: 152315  
Site Name: SeaWorld, San Diego  
Violation Date: 12-05-2002  
Citation: California Water Code  
Violation Description: Not reported  
Violation Notes: Effluent samples from the east outfall resulted in 280 CFU/100 ml of enterococcus. The limit 'maximum at any time' is 104 CFU/100 ml.

Violation Division: Water Boards  
Violation Program: NPDINDLRG  
Violation Source: CIWQS

Site ID: 152315  
Site Name: SeaWorld, San Diego  
Violation Date: 06-20-2007  
Citation: California Water Code  
Violation Description: Not reported  
Violation Notes: The effluent exceeded the monthly average limitation for Enterococcus

Map ID  
Direction  
Distance  
Elevation

MAP FINDINGS

Site

Database(s)

EDR ID Number  
EPA ID Number

SEAWORLD, SAN DIEGO (Continued)

S123502160

of 35 MPN/100 ml at Outfall No. 1 with a value of 47.6 MPN/100 ml on June 20

Violation Division: Water Boards  
Violation Program: NPDINDLRG  
Violation Source: CIWQS

Site ID: 152315  
Site Name: SeaWorld, San Diego  
Violation Date: 09-26-2008  
Citation: California Water Code  
Violation Description: Not reported  
Violation Notes: The effluent exceeded the instantaneous maximum limitation of Enterococcus of 104 MPN/100 ml at Outfall No. 1 with a value of 800 MPN/100 ml on September 26.

Violation Division: Water Boards  
Violation Program: NPDINDLRG  
Violation Source: CIWQS

Site ID: 152315  
Site Name: SeaWorld, San Diego  
Violation Date: 05-30-1992  
Citation: California Water Code  
Violation Description: Not reported  
Violation Notes: IN APRIL 92: TSS AT THE EAST DISCHARGE EXCEEDED LIMITS.  
Violation Division: Water Boards  
Violation Program: NPDINDLRG  
Violation Source: CIWQS

Site ID: 152315  
Site Name: SeaWorld, San Diego  
Violation Date: 03-15-2011  
Citation: California Water Code  
Violation Description: Not reported  
Violation Notes: In the month of January 2008 weekly monitoring for Enterococcus was not conducted at outfalls No.1 and No. 2, in accordance with Sections III.A.1 and IV.A.1 of the Monitoring & Reporting Program.

Violation Division: Water Boards  
Violation Program: NPDINDLRG  
Violation Source: CIWQS

Site ID: 152315  
Site Name: SeaWorld, San Diego  
Violation Date: 10-21-1999  
Citation: California Water Code  
Violation Description: Not reported  
Violation Notes: Monthly TC mean at west drainage exceeded 1000 MPN (4003 MPN).  
Violation Division: Water Boards  
Violation Program: NPDINDLRG  
Violation Source: CIWQS

Site ID: 152315  
Site Name: SeaWorld, San Diego  
Violation Date: 08-07-2000  
Citation: California Water Code  
Violation Description: Not reported  
Violation Notes: No more than 10% of samples in a 30-day period shall exceed 230 MPN/100 mL for TC. This was exceeded with one value (17%) of 230 MPN

Map ID  
Direction  
Distance  
Elevation

MAP FINDINGS

Site

Database(s)

EDR ID Number  
EPA ID Number

SEAWORLD, SAN DIEGO (Continued)

S123502160

on 6-13-2000. Later deemed non-MMP eligible.

Violation Division: Water Boards  
Violation Program: NPDINDLRG  
Violation Source: CIWQS

Site ID: 152315  
Site Name: SeaWorld, San Diego  
Violation Date: 10-04-2002  
Citation: California Water Code  
Violation Description: Not reported  
Violation Notes: Total coliform readings taken on 8/19/02 caused the number of samples taken during any 30-day period to exceed the limit of 230 MPN/100 ml on more than 10% of the samples.

Violation Division: Water Boards  
Violation Program: NPDINDLRG  
Violation Source: CIWQS

Site ID: 152315  
Site Name: SeaWorld, San Diego  
Violation Date: 03-15-2011  
Citation: California Water Code  
Violation Description: Not reported  
Violation Notes: In the month of February weekly monitoring for pH, total coliform, fecal coliform, enterococcus and residual chlorine, was not conducted at outfalls No.1 and No. 2, in accordance with Sections III.A.1 and IV.A.1 of the Monitoring & Reporting Program

Violation Division: Water Boards  
Violation Program: NPDINDLRG  
Violation Source: CIWQS

Site ID: 152315  
Site Name: SeaWorld, San Diego  
Violation Date: 09-07-2004  
Citation: California Water Code  
Violation Description: Not reported  
Violation Notes: Sample from the west outfall exceeded ammonia maximum at any time effluent limitation of 0.55 mg/l (tested 0.66 mg/l). First Chronic violation for ammonia in 6-month period.

Violation Division: Water Boards  
Violation Program: NPDINDLRG  
Violation Source: CIWQS

Site ID: 152315  
Site Name: SeaWorld, San Diego  
Violation Date: 11-14-2000  
Citation: California Water Code  
Violation Description: Not reported  
Violation Notes: west treatment plant TC on 7/19 was 500 MPN. Since no more than 10% of the samples in a 30-day period shall exceed 230 MPN/100 mL, this is a residual violation resulting from 7/19. MMP #6.

Violation Division: Water Boards  
Violation Program: NPDINDLRG  
Violation Source: CIWQS

Site ID: 152315  
Site Name: SeaWorld, San Diego  
Violation Date: 10-21-1999

Map ID  
Direction  
Distance  
Elevation

MAP FINDINGS

Site

Database(s)

EDR ID Number  
EPA ID Number

**SEAWORLD, SAN DIEGO (Continued)**

**S123502160**

Citation: California Water Code  
Violation Description: Not reported  
Violation Notes: TC sample collected 7/15/99 from E. drainage exceeded daily max. of 2000 MPN (>16,000 MPN)  
Violation Division: Water Boards  
Violation Program: NPDINDLRG  
Violation Source: CIWQS

Site ID: 152315  
Site Name: SeaWorld, San Diego  
Violation Date: 06-20-2007  
Citation: California Water Code  
Violation Description: Not reported  
Violation Notes: The effluent exceeded the instantaneous maximum limitation for Enterococcus of 104 MPN/ 100 ml at Outfall No. 1 with a value of 230 MPN/100 ml on June 20  
Violation Division: Water Boards  
Violation Program: NPDINDLRG  
Violation Source: CIWQS

Site ID: 152315  
Site Name: SeaWorld, San Diego  
Violation Date: 03-15-2011  
Citation: California Water Code  
Violation Description: Not reported  
Violation Notes: In the month of December 2006 weekly monitoring for pH, total coliform, fecal coliform, enterococcus and residual chlorine, was not conducted at outfalls No.1 and No. 2, in accordance with Sections III.A.1 and IV.A.1 of the Monitoring & Reporting Program  
Violation Division: Water Boards  
Violation Program: NPDINDLRG  
Violation Source: CIWQS

Site ID: 152315  
Site Name: SeaWorld, San Diego  
Violation Date: 10-04-2002  
Citation: California Water Code  
Violation Description: Not reported  
Violation Notes: Total coliform reading taken on 8/20/2002 caused the number of samples taken during any 30-day period to exceed the limit of 230 MPN/100 ml on more than 10% of the samples.  
Violation Division: Water Boards  
Violation Program: NPDINDLRG  
Violation Source: CIWQS

Site ID: 152315  
Site Name: SeaWorld, San Diego  
Violation Date: 11-22-1999  
Citation: California Water Code  
Violation Description: Not reported  
Violation Notes: Monthly median total coliform from East treatment facilities exceeded 70 MPN median limit  
Violation Division: Water Boards  
Violation Program: NPDINDLRG  
Violation Source: CIWQS

Site ID: 152315

Map ID  
Direction  
Distance  
Elevation

MAP FINDINGS

Site

Database(s)

EDR ID Number  
EPA ID Number

**SEAWORLD, SAN DIEGO (Continued)**

**S123502160**

Site Name: SeaWorld, San Diego  
Violation Date: 09-06-2000  
Citation: California Water Code  
Violation Description: Not reported  
Violation Notes: east treatment plant TC resulted in a value of 500 MPN/100 mL. No more than 10% of the samples in a 30-day period shall exceed 230 MPN/100 mL using a five-tube decimal dilution. MMP eligible penalty #2  
Violation Division: Water Boards  
Violation Program: NPDINDLRG  
Violation Source: CIWQS

Site ID: 152315  
Site Name: SeaWorld, San Diego  
Violation Date: 03-15-2011  
Citation: California Water Code  
Violation Description: Not reported  
Violation Notes: In the month of February 2008 weekly monitoring for Enterococcus was not conducted at outfalls No.1 and No. 2, in accordance with Sections III.A.1 and IV.A.1 of the Monitoring & Reporting Program.  
Violation Division: Water Boards  
Violation Program: NPDINDLRG  
Violation Source: CIWQS

Site ID: 152315  
Site Name: SeaWorld, San Diego  
Violation Date: 04-21-2005  
Citation: California Water Code  
Violation Description: Not reported  
Violation Notes: On Dec 15, 2004 the suspended solids concentration exceeded limitation for average monthly of 11.1 mg/L. The monthly average limitation is intake concentration plus 10 mg/L. Reported 1.1 mg/L for intake concentration. Exceeded intake by 360%.  
Violation Division: Water Boards  
Violation Program: NPDINDLRG  
Violation Source: CIWQS

Site ID: 152315  
Site Name: SeaWorld, San Diego  
Violation Date: 03-15-2011  
Citation: California Water Code  
Violation Description: Not reported  
Violation Notes: In the month of May 2007 weekly monitoring for Enterococcus was not conducted at outfalls No.1 and No. 2, in accordance with Sections III.A.1 and IV.A.1 of the Monitoring & Reporting Program.  
Violation Division: Water Boards  
Violation Program: NPDINDLRG  
Violation Source: CIWQS

Site ID: 152315  
Site Name: SeaWorld, San Diego  
Violation Date: 11-14-2000  
Citation: California Water Code  
Violation Description: Not reported  
Violation Notes: One enterococcus sample from East resulted in 220 CFU> 104. Migden eligible #7.  
Violation Division: Water Boards  
Violation Program: NPDINDLRG

Map ID  
Direction  
Distance  
Elevation

MAP FINDINGS

Site

Database(s)

EDR ID Number  
EPA ID Number

**SEAWORLD, SAN DIEGO (Continued)**

**S123502160**

Violation Source: CIWQS

Site ID: 152315  
Site Name: SeaWorld, San Diego  
Violation Date: 05-11-2000  
Citation: California Water Code  
Violation Description: Not reported  
Violation Notes: Report received one day late.  
Violation Division: Water Boards  
Violation Program: NPDINDLRG  
Violation Source: CIWQS

Site ID: 152315  
Site Name: SeaWorld, San Diego  
Violation Date: 11-14-2000  
Citation: California Water Code  
Violation Description: Not reported  
Violation Notes: west treatment plant TC on 7/19 was 500 MPN. Since no more than 10% of the samples in a 30-day period shall exceed 230 MPN/100 mL, this is a residual violation resulting from 7/19. MMP #5.  
Violation Division: Water Boards  
Violation Program: NPDINDLRG  
Violation Source: CIWQS

Site ID: 152315  
Site Name: SeaWorld, San Diego  
Violation Date: 11-18-2008  
Citation: California Water Code  
Violation Description: Not reported  
Violation Notes: The effluent exceeded the instantaneous maximum limitation for ammonia of 0.55 mg/l at outfall No. 2 with a value of 1.7 mg/l on November 18.  
Violation Division: Water Boards  
Violation Program: NPDINDLRG  
Violation Source: CIWQS

Site ID: 152315  
Site Name: SeaWorld, San Diego  
Violation Date: 08-01-2011  
Citation: California Water Code  
Violation Description: Not reported  
Violation Notes: Ammonia, Total (as N) Instantaneous Maximum limit is 15 lb/day and reported value was 76.02 lb/day.  
Violation Division: Water Boards  
Violation Program: NPDINDLRG  
Violation Source: CIWQS

Site ID: 152315  
Site Name: SeaWorld, San Diego  
Violation Date: 11-14-2000  
Citation: California Water Code  
Violation Description: Not reported  
Violation Notes: west treatment plant TC on 7/19 was 500 MPN. Since no more than 10% of the samples in a 30-day period shall exceed 230 MPN/100 mL, this is a residual violation resulting from 7/19. MMP #4.  
Violation Division: Water Boards  
Violation Program: NPDINDLRG  
Violation Source: CIWQS



Map ID  
Direction  
Distance  
Elevation

MAP FINDINGS

Site

Database(s)

EDR ID Number  
EPA ID Number

**SEAWORLD, SAN DIEGO (Continued)**

**S123502160**

Site ID: 152315  
Site Name: SeaWorld, San Diego  
Violation Date: 10-21-1999  
Citation: California Water Code  
Violation Description: Not reported  
Violation Notes: TC collected 6/30/1999 exceeded daily max. of 2000 MPN (2400 MPN).  
Violation Division: Water Boards  
Violation Program: NPDINDLRG  
Violation Source: CIWQS

Site ID: 152315  
Site Name: SeaWorld, San Diego  
Violation Date: 09-10-1999  
Citation: California Water Code  
Violation Description: Not reported  
Violation Notes: Discharger has not submitted a Report of Waste Discharge to re-issue permit.  
Violation Division: Water Boards  
Violation Program: NPDINDLRG  
Violation Source: CIWQS

Site ID: 152315  
Site Name: SeaWorld, San Diego  
Violation Date: 05-11-2000  
Citation: California Water Code  
Violation Description: Not reported  
Violation Notes: MMR received one day late.  
Violation Division: Water Boards  
Violation Program: NPDINDLRG  
Violation Source: CIWQS

Site ID: 152315  
Site Name: SeaWorld, San Diego  
Violation Date: 11-28-2007  
Citation: California Water Code  
Violation Description: Not reported  
Violation Notes: The effluent exceeded the instantaneous maximum limitation for Enterococcus of 104 MPN/100 ml at Outfall No. 1 with a value of 500 MPN/100 ml on November 28.  
Violation Division: Water Boards  
Violation Program: NPDINDLRG  
Violation Source: CIWQS

Site ID: 152315  
Site Name: SeaWorld, San Diego  
Violation Date: 04-21-2005  
Citation: California Water Code  
Violation Description: Not reported  
Violation Notes: On Dec 15, 2004 the suspended solids concentration exceeded limitation for daily maximum limitation of 16.1 mg/L, i.e. intake concentration plus 15 mg/L. Reported intake concentration was 1.1 mg/L. Exceeds limitations for group one pollutant by 248%.  
Violation Division: Water Boards  
Violation Program: NPDINDLRG  
Violation Source: CIWQS

Site ID: 152315

Map ID  
Direction  
Distance  
Elevation

MAP FINDINGS

Site

Database(s)

EDR ID Number  
EPA ID Number

**SEAWORLD, SAN DIEGO (Continued)**

**S123502160**

Site Name: SeaWorld, San Diego  
Violation Date: 09-06-2000  
Citation: California Water Code  
Violation Description: Not reported  
Violation Notes: One enterococcus sample collected from the East treatment facility resulted in a value of 130 MPN/100 mL; which exceeds the permitted limit of 104 MPN/100 mL (at any time). MMP eligible penalty #1  
Violation Division: Water Boards  
Violation Program: NPDINDLRG  
Violation Source: CIWQS

Site ID: 152315  
Site Name: SeaWorld, San Diego  
Violation Date: 10-04-2002  
Citation: California Water Code  
Violation Description: Not reported  
Violation Notes: Fecal coliform readings taken on 8/20/02 caused the number of samples taken during any 30-day period to exceed the limit of 400 MPN/100 ml on more than 10% of the samples.  
Violation Division: Water Boards  
Violation Program: NPDINDLRG  
Violation Source: CIWQS

Evaluation:  
Eval General Type: Compliance Evaluation Inspection  
Eval Date: 02-11-2004  
Violations Found: No  
Eval Type: RWQCB Type B compliance inspection  
Eval Notes: Not reported  
Eval Division: Water Boards  
Eval Program: NPDINDLRG  
Eval Source: CIWQS

Eval General Type: Compliance Evaluation Inspection  
Eval Date: 02-17-2005  
Violations Found: No  
Eval Type: RWQCB Type B compliance inspection  
Eval Notes: Not reported  
Eval Division: Water Boards  
Eval Program: NPDINDLRG  
Eval Source: CIWQS

Eval General Type: Compliance Evaluation Inspection  
Eval Date: 02-20-1992  
Violations Found: No  
Eval Type: RWQCB Type B compliance inspection  
Eval Notes: Not reported  
Eval Division: Water Boards  
Eval Program: NPDINDLRG  
Eval Source: CIWQS

Eval General Type: Initial Site Inspection  
Eval Date: 02-20-1994  
Violations Found: No  
Eval Type: Prerequisite inspection  
Eval Notes: Not reported  
Eval Division: Water Boards

Map ID  
Direction  
Distance  
Elevation

MAP FINDINGS

Site

Database(s)

EDR ID Number  
EPA ID Number

**SEAWORLD, SAN DIEGO (Continued)**

**S123502160**

Eval Program: NPDINDLRG  
Eval Source: CIWQS

Eval General Type: Compliance Evaluation Inspection  
Eval Date: 03-03-2007  
Violations Found: No  
Eval Type: RWQCB Type B compliance inspection  
Eval Notes: Not reported  
Eval Division: Water Boards  
Eval Program: NPDINDLRG  
Eval Source: CIWQS

Eval General Type: Compliance Evaluation Inspection  
Eval Date: 03-11-2015  
Violations Found: No  
Eval Type: RWQCB Type B compliance inspection  
Eval Notes: Not reported  
Eval Division: Water Boards  
Eval Program: NPDINDLRG  
Eval Source: CIWQS

Eval General Type: Compliance Sampling Inspection  
Eval Date: 03-27-1998  
Violations Found: No  
Eval Type: RWQCB Type A compliance inspection  
Eval Notes: Not reported  
Eval Division: Water Boards  
Eval Program: NPDINDLRG  
Eval Source: CIWQS

Eval General Type: Compliance Evaluation Inspection  
Eval Date: 04-05-2006  
Violations Found: No  
Eval Type: RWQCB Type B compliance inspection  
Eval Notes: Not reported  
Eval Division: Water Boards  
Eval Program: NPDINDLRG  
Eval Source: CIWQS

Eval General Type: Compliance Evaluation Inspection  
Eval Date: 04-08-2010  
Violations Found: No  
Eval Type: RWQCB Type B compliance inspection  
Eval Notes: Not reported  
Eval Division: Water Boards  
Eval Program: NPDINDLRG  
Eval Source: CIWQS

Eval General Type: Compliance Evaluation Inspection  
Eval Date: 04-15-2009  
Violations Found: No  
Eval Type: RWQCB Type B compliance inspection  
Eval Notes: Not reported  
Eval Division: Water Boards  
Eval Program: NPDINDLRG  
Eval Source: CIWQS

Map ID  
Direction  
Distance  
Elevation

MAP FINDINGS

Site

Database(s)

EDR ID Number  
EPA ID Number

**SEAWORLD, SAN DIEGO (Continued)**

**S123502160**

Eval General Type: Compliance Evaluation Inspection  
Eval Date: 04-19-2011  
Violations Found: No  
Eval Type: RWQCB Type B compliance inspection  
Eval Notes: Not reported  
Eval Division: Water Boards  
Eval Program: NPDINDLRG  
Eval Source: CIWQS

Eval General Type: Compliance Evaluation Inspection  
Eval Date: 05-12-2017  
Violations Found: No  
Eval Type: RWQCB Type B compliance inspection  
Eval Notes: Not reported  
Eval Division: Water Boards  
Eval Program: NPDINDLRG  
Eval Source: CIWQS

Eval General Type: Compliance Sampling Inspection  
Eval Date: 06-06-2000  
Violations Found: No  
Eval Type: RWQCB Type A compliance inspection  
Eval Notes: Not reported  
Eval Division: Water Boards  
Eval Program: NPDINDLRG  
Eval Source: CIWQS

Eval General Type: Compliance Evaluation Inspection  
Eval Date: 06-19-1992  
Violations Found: No  
Eval Type: RWQCB Type B compliance inspection  
Eval Notes: Not reported  
Eval Division: Water Boards  
Eval Program: NPDINDLRG  
Eval Source: CIWQS

Eval General Type: Compliance Evaluation Inspection  
Eval Date: 08-03-2001  
Violations Found: No  
Eval Type: RWQCB Type B compliance inspection  
Eval Notes: Not reported  
Eval Division: Water Boards  
Eval Program: NPDINDLRG  
Eval Source: CIWQS

Eval General Type: Compliance Evaluation Inspection  
Eval Date: 08-30-2001  
Violations Found: No  
Eval Type: RWQCB Type B compliance inspection  
Eval Notes: Not reported  
Eval Division: Water Boards  
Eval Program: NPDINDLRG  
Eval Source: CIWQS

Eval General Type: Compliance Evaluation Inspection  
Eval Date: 09-24-2013  
Violations Found: No

Map ID  
Direction  
Distance  
Elevation

MAP FINDINGS

Site

Database(s)

EDR ID Number  
EPA ID Number

**SEAWORLD, SAN DIEGO (Continued)**

**S123502160**

Eval Type: RWQCB Type B compliance inspection  
Eval Notes: Not reported  
Eval Division: Water Boards  
Eval Program: NPDINDLRG  
Eval Source: CIWQS

Eval General Type: Compliance Evaluation Inspection  
Eval Date: 09-27-1995  
Violations Found: No  
Eval Type: RWQCB Type B compliance inspection  
Eval Notes: Not reported  
Eval Division: Water Boards  
Eval Program: NPDINDLRG  
Eval Source: CIWQS

Eval General Type: Compliance Evaluation Inspection  
Eval Date: 10-25-1996  
Violations Found: No  
Eval Type: RWQCB Type B compliance inspection  
Eval Notes: Not reported  
Eval Division: Water Boards  
Eval Program: NPDINDLRG  
Eval Source: CIWQS

Eval General Type: Compliance Evaluation Inspection  
Eval Date: 12-05-2000  
Violations Found: No  
Eval Type: RWQCB Type B compliance inspection  
Eval Notes: Not reported  
Eval Division: Water Boards  
Eval Program: NPDINDLRG  
Eval Source: CIWQS

Eval General Type: Compliance Evaluation Inspection  
Eval Date: 12-20-2017  
Violations Found: No  
Eval Type: RWQCB Type B compliance inspection  
Eval Notes: Not reported  
Eval Division: Water Boards  
Eval Program: NPDINDLRG  
Eval Source: CIWQS

Enforcement Action:  
Site ID: 152315  
Site Name: SeaWorld, San Diego  
Site Address: 500 SEAWORLD  
Site City: SAN DIEGO  
Site Zip: 92109  
Enf Action Date: 01-12-2011  
Enf Action Type: Administrative Enforcement with Penalty  
Enf Action Description: Administrative Enforcement with Civil Liability (Penalty)  
Enf Action Notes: Not reported  
Enf Action Division: Water Boards  
Enf Action Program: NPDINDLRG  
Enf Action Source: CIWQS

Site ID: 152315

Map ID  
Direction  
Distance  
Elevation

MAP FINDINGS

Site

Database(s)

EDR ID Number  
EPA ID Number

**SEAWORLD, SAN DIEGO (Continued)**

**S123502160**

Site Name: SeaWorld, San Diego  
Site Address: 500 SEAWORLD  
Site City: SAN DIEGO  
Site Zip: 92109  
Enf Action Date: 02-07-2012  
Enf Action Type: Administrative Enforcement with Penalty  
Enf Action Description: Administrative Enforcement with Civil Liability (Penalty)  
Enf Action Notes: Not reported  
Enf Action Division: Water Boards  
Enf Action Program: NPDINDLRG  
Enf Action Source: CIWQS

Site ID: 152315  
Site Name: SeaWorld, San Diego  
Site Address: 500 SEAWORLD  
Site City: SAN DIEGO  
Site Zip: 92109  
Enf Action Date: 03-22-2004  
Enf Action Type: Administrative Enforcement with Penalty  
Enf Action Description: Administrative Enforcement with Civil Liability (Penalty)  
Enf Action Notes: Not reported  
Enf Action Division: Water Boards  
Enf Action Program: NPDINDLRG  
Enf Action Source: CIWQS

Site ID: 152315  
Site Name: SeaWorld, San Diego  
Site Address: 500 SEAWORLD  
Site City: SAN DIEGO  
Site Zip: 92109  
Enf Action Date: 03-24-2011  
Enf Action Type: Staff Enforcement Letter (Informal)  
Enf Action Description: Staff Enforcement Letter (Informal)  
Enf Action Notes: Not reported  
Enf Action Division: Water Boards  
Enf Action Program: NPDINDLRG  
Enf Action Source: CIWQS

Site ID: 152315  
Site Name: SeaWorld, San Diego  
Site Address: 500 SEAWORLD  
Site City: SAN DIEGO  
Site Zip: 92109  
Enf Action Date: 05-02-2013  
Enf Action Type: Staff Enforcement Letter (Informal)  
Enf Action Description: Staff Enforcement Letter (Informal)  
Enf Action Notes: Not reported  
Enf Action Division: Water Boards  
Enf Action Program: NPDINDLRG  
Enf Action Source: CIWQS

Site ID: 152315  
Site Name: SeaWorld, San Diego  
Site Address: 500 SEAWORLD  
Site City: SAN DIEGO  
Site Zip: 92109  
Enf Action Date: 05-11-2000

Map ID  
Direction  
Distance  
Elevation

MAP FINDINGS

Site

Database(s)

EDR ID Number  
EPA ID Number

**SEAWORLD, SAN DIEGO (Continued)**

**S123502160**

Enf Action Type: Staff Enforcement Letter (Informal)  
Enf Action Description: Staff Enforcement Letter (Informal)  
Enf Action Notes: Not reported  
Enf Action Division: Water Boards  
Enf Action Program: NPDINDLRG  
Enf Action Source: CIWQS

Site ID: 152315  
Site Name: SeaWorld, San Diego  
Site Address: 500 SEAWORLD  
Site City: SAN DIEGO  
Site Zip: 92109  
Enf Action Date: 05-16-2005  
Enf Action Type: Administrative Enforcement with Penalty  
Enf Action Description: Administrative Enforcement with Civil Liability (Penalty)  
Enf Action Notes: Not reported  
Enf Action Division: Water Boards  
Enf Action Program: NPDINDLRG  
Enf Action Source: CIWQS

Site ID: 152315  
Site Name: SeaWorld, San Diego  
Site Address: 500 SEAWORLD  
Site City: SAN DIEGO  
Site Zip: 92109  
Enf Action Date: 06-10-2004  
Enf Action Type: Administrative Enforcement with Penalty  
Enf Action Description: Administrative Enforcement with Civil Liability (Penalty)  
Enf Action Notes: Not reported  
Enf Action Division: Water Boards  
Enf Action Program: NPDINDLRG  
Enf Action Source: CIWQS

Site ID: 152315  
Site Name: SeaWorld, San Diego  
Site Address: 500 SEAWORLD  
Site City: SAN DIEGO  
Site Zip: 92109  
Enf Action Date: 06-12-2014  
Enf Action Type: Staff Enforcement Letter (Informal)  
Enf Action Description: Staff Enforcement Letter (Informal)  
Enf Action Notes: Not reported  
Enf Action Division: Water Boards  
Enf Action Program: NPDINDLRG  
Enf Action Source: CIWQS

Site ID: 152315  
Site Name: SeaWorld, San Diego  
Site Address: 500 SEAWORLD  
Site City: SAN DIEGO  
Site Zip: 92109  
Enf Action Date: 08-07-2000  
Enf Action Type: Notice of Violation (Water)  
Enf Action Description: Notice of Violation Letter (Informal)  
Enf Action Notes: Not reported  
Enf Action Division: Water Boards  
Enf Action Program: NPDINDLRG

Map ID  
Direction  
Distance  
Elevation

MAP FINDINGS

Site

Database(s)

EDR ID Number  
EPA ID Number

**SEAWORLD, SAN DIEGO (Continued)**

**S123502160**

Enf Action Source: CIWQS

Site ID: 152315  
Site Name: SeaWorld, San Diego  
Site Address: 500 SEAWORLD  
Site City: SAN DIEGO  
Site Zip: 92109  
Enf Action Date: 08-07-2019  
Enf Action Type: Staff Enforcement Letter (Informal)  
Enf Action Description: Staff Enforcement Letter (Informal)  
Enf Action Notes: Not reported  
Enf Action Division: Water Boards  
Enf Action Program: NPDINDLRG  
Enf Action Source: CIWQS

Site ID: 152315  
Site Name: SeaWorld, San Diego  
Site Address: 500 SEAWORLD  
Site City: SAN DIEGO  
Site Zip: 92109  
Enf Action Date: 08-10-2005  
Enf Action Type: Administrative Enforcement with Penalty  
Enf Action Description: Administrative Enforcement with Civil Liability (Penalty)  
Enf Action Notes: Not reported  
Enf Action Division: Water Boards  
Enf Action Program: NPDINDLRG  
Enf Action Source: CIWQS

Site ID: 152315  
Site Name: SeaWorld, San Diego  
Site Address: 500 SEAWORLD  
Site City: SAN DIEGO  
Site Zip: 92109  
Enf Action Date: 08-11-2016  
Enf Action Type: Staff Enforcement Letter (Informal)  
Enf Action Description: Staff Enforcement Letter (Informal)  
Enf Action Notes: Not reported  
Enf Action Division: Water Boards  
Enf Action Program: NPDINDLRG  
Enf Action Source: CIWQS

Site ID: 152315  
Site Name: SeaWorld, San Diego  
Site Address: 500 SEAWORLD  
Site City: SAN DIEGO  
Site Zip: 92109  
Enf Action Date: 09-06-2000  
Enf Action Type: Notice of Violation (Water)  
Enf Action Description: Notice of Violation Letter (Informal)  
Enf Action Notes: Not reported  
Enf Action Division: Water Boards  
Enf Action Program: NPDINDLRG  
Enf Action Source: CIWQS

Site ID: 152315  
Site Name: SeaWorld, San Diego  
Site Address: 500 SEAWORLD



Map ID  
Direction  
Distance  
Elevation

MAP FINDINGS

Site

Database(s)

EDR ID Number  
EPA ID Number

**SEAWORLD, SAN DIEGO (Continued)**

**S123502160**

Site City: SAN DIEGO  
Site Zip: 92109  
Enf Action Date: 09-07-2004  
Enf Action Type: Notice of Violation (Water)  
Enf Action Description: Notice of Violation Letter (Informal)  
Enf Action Notes: Not reported  
Enf Action Division: Water Boards  
Enf Action Program: NPDINDLRG  
Enf Action Source: CIWQS

Site ID: 152315  
Site Name: SeaWorld, San Diego  
Site Address: 500 SEAWORLD  
Site City: SAN DIEGO  
Site Zip: 92109  
Enf Action Date: 10-03-1988  
Enf Action Type: Cease and Desist Order  
Enf Action Description: Cease and Desist Order  
Enf Action Notes: Not reported  
Enf Action Division: Water Boards  
Enf Action Program: NPDINDLRG  
Enf Action Source: CIWQS

Site ID: 152315  
Site Name: SeaWorld, San Diego  
Site Address: 500 SEAWORLD  
Site City: SAN DIEGO  
Site Zip: 92109  
Enf Action Date: 10-04-2002  
Enf Action Type: Staff Enforcement Letter (Informal)  
Enf Action Description: Staff Enforcement Letter (Informal)  
Enf Action Notes: Not reported  
Enf Action Division: Water Boards  
Enf Action Program: NPDINDLRG  
Enf Action Source: CIWQS

Site ID: 152315  
Site Name: SeaWorld, San Diego  
Site Address: 500 SEAWORLD  
Site City: SAN DIEGO  
Site Zip: 92109  
Enf Action Date: 10-21-1999  
Enf Action Type: Staff Enforcement Letter (Informal)  
Enf Action Description: Staff Enforcement Letter (Informal)  
Enf Action Notes: Not reported  
Enf Action Division: Water Boards  
Enf Action Program: NPDINDLRG  
Enf Action Source: CIWQS

Site ID: 152315  
Site Name: SeaWorld, San Diego  
Site Address: 500 SEAWORLD  
Site City: SAN DIEGO  
Site Zip: 92109  
Enf Action Date: 10-23-1989  
Enf Action Type: Cease and Desist Order  
Enf Action Description: Cease and Desist Order

Map ID  
Direction  
Distance  
Elevation

MAP FINDINGS

Site

Database(s)

EDR ID Number  
EPA ID Number

**SEAWORLD, SAN DIEGO (Continued)**

**S123502160**

Enf Action Notes:	Not reported
Enf Action Division:	Water Boards
Enf Action Program:	NPDINDLRG
Enf Action Source:	CIWQS
Site ID:	152315
Site Name:	SeaWorld, San Diego
Site Address:	500 SEAWORLD
Site City:	SAN DIEGO
Site Zip:	92109
Enf Action Date:	11-14-2000
Enf Action Type:	Staff Enforcement Letter (Informal)
Enf Action Description:	Staff Enforcement Letter (Informal)
Enf Action Notes:	Not reported
Enf Action Division:	Water Boards
Enf Action Program:	NPDINDLRG
Enf Action Source:	CIWQS
Site ID:	152315
Site Name:	SeaWorld, San Diego
Site Address:	500 SEAWORLD
Site City:	SAN DIEGO
Site Zip:	92109
Enf Action Date:	11-16-2000
Enf Action Type:	Administrative Enforcement with Penalty
Enf Action Description:	Administrative Enforcement with Civil Liability (Penalty)
Enf Action Notes:	Not reported
Enf Action Division:	Water Boards
Enf Action Program:	NPDINDLRG
Enf Action Source:	CIWQS
Site ID:	152315
Site Name:	SeaWorld, San Diego
Site Address:	500 SEAWORLD
Site City:	SAN DIEGO
Site Zip:	92109
Enf Action Date:	11-22-1999
Enf Action Type:	Staff Enforcement Letter (Informal)
Enf Action Description:	Staff Enforcement Letter (Informal)
Enf Action Notes:	Not reported
Enf Action Division:	Water Boards
Enf Action Program:	NPDINDLRG
Enf Action Source:	CIWQS
Site ID:	152315
Site Name:	SeaWorld, San Diego
Site Address:	500 SEAWORLD
Site City:	SAN DIEGO
Site Zip:	92109
Enf Action Date:	11-23-1999
Enf Action Type:	Staff Enforcement Letter (Informal)
Enf Action Description:	Staff Enforcement Letter (Informal)
Enf Action Notes:	Not reported
Enf Action Division:	Water Boards
Enf Action Program:	NPDINDLRG
Enf Action Source:	CIWQS

Map ID  
Direction  
Distance  
Elevation

MAP FINDINGS

Site

Database(s)

EDR ID Number  
EPA ID Number

**SEAWORLD, SAN DIEGO (Continued)**

**S123502160**

Site ID: 152315  
Site Name: SeaWorld, San Diego  
Site Address: 500 SEAWORLD  
Site City: SAN DIEGO  
Site Zip: 92109  
Enf Action Date: 12-05-2002  
Enf Action Type: Staff Enforcement Letter (Informal)  
Enf Action Description: Staff Enforcement Letter (Informal)  
Enf Action Notes: Not reported  
Enf Action Division: Water Boards  
Enf Action Program: NPDINDLRG  
Enf Action Source: CIWQS

Site ID: 152315  
Site Name: SeaWorld, San Diego  
Site Address: 500 SEAWORLD  
Site City: SAN DIEGO  
Site Zip: 92109  
Enf Action Date: 12-17-1990  
Enf Action Type: Cease and Desist Order  
Enf Action Description: Cease and Desist Order  
Enf Action Notes: Not reported  
Enf Action Division: Water Boards  
Enf Action Program: NPDINDLRG  
Enf Action Source: CIWQS

Site ID: 152315  
Site Name: SeaWorld, San Diego  
Site Address: 500 SEAWORLD  
Site City: SAN DIEGO  
Site Zip: 92109  
Enf Action Date: 12-20-1999  
Enf Action Type: Notice of Violation (Water)  
Enf Action Description: Notice of Violation Letter (Informal)  
Enf Action Notes: Not reported  
Enf Action Division: Water Boards  
Enf Action Program: NPDINDLRG  
Enf Action Source: CIWQS

Site ID: 152315  
Site Name: SeaWorld, San Diego  
Site Address: 500 SEAWORLD  
Site City: SAN DIEGO  
Site Zip: 92109  
Enf Action Date: 12-28-2000  
Enf Action Type: Staff Enforcement Letter (Informal)  
Enf Action Description: Staff Enforcement Letter (Informal)  
Enf Action Notes: Not reported  
Enf Action Division: Water Boards  
Enf Action Program: NPDINDLRG  
Enf Action Source: CIWQS

Affiliation:  
Affiliation Type Desc: Owner and Operator  
Entity Name: SeaWorld Parks & Entertainment, Inc. a Delaware Corporation, SeaWorld LLC  
Entity Title: Not reported

Map ID  
Direction  
Distance  
Elevation

MAP FINDINGS

Site

Database(s)

EDR ID Number  
EPA ID Number

**SEAWORLD, SAN DIEGO (Continued)**

**S123502160**

Affiliation Address: Not reported  
Affiliation City: Not reported  
Affiliation State: Not reported  
Affiliation Country: Not reported  
Affiliation Zip: Not reported  
Affiliation Phone: Not reported

**A26**

**Target  
Property**

**500 SEA WORLD DRIVE  
SAN DIEGO, CA 92109**

**CHMIRS S105885552  
N/A**

**Site 26 of 35 in cluster A**

**Actual:  
19 ft.**

CHMIRS:  
Name: Not reported  
Address: 500 SEA WORLD DRIVE  
City,State,Zip: SAN DIEGO, CA 92109  
OES Incident Number: 2-4158  
OES notification: 07/31/2002  
OES Date: Not reported  
OES Time: Not reported  
**Date Completed: Not reported**  
Property Use: Not reported  
Agency Id Number: Not reported  
Agency Incident Number: Not reported  
Time Notified: Not reported  
Time Completed: Not reported  
Surrounding Area: Not reported  
Estimated Temperature: Not reported  
Property Management: Not reported  
More Than Two Substances Involved?: Not reported  
Resp Agency Personel # Of Decontaminated: Not reported  
Responding Agency Personel # Of Injuries: Not reported  
Responding Agency Personel # Of Fatalities: Not reported  
Others Number Of Decontaminated: Not reported  
Others Number Of Injuries: Not reported  
Others Number Of Fatalities: Not reported  
Vehicle Make/year: Not reported  
Vehicle License Number: Not reported  
Vehicle State: Not reported  
Vehicle Id Number: Not reported  
CA DOT PUC/ICC Number: Not reported  
Company Name: Not reported  
Reporting Officer Name/ID: Not reported  
Report Date: Not reported  
Facility Telephone: Not reported  
Waterway Involved: Yes  
Waterway: Mission Bay  
Spill Site: Not reported  
Cleanup By: Reporting Party  
Containment: Not reported  
What Happened: Not reported  
Type: Not reported  
Measure: Not reported  
Other: Not reported  
Date/Time: Not reported  
Year: 2002

Map ID  
Direction  
Distance  
Elevation

MAP FINDINGS

Site

Database(s)

EDR ID Number  
EPA ID Number

(Continued)

S105885552

Agency: Sea World  
Incident Date: 7/31/2002 12:00:00 AM  
Admin Agency: San Diego County Health Services Dept.  
Amount: Not reported  
Contained: Yes  
Site Type: Merchant/Business  
E Date: Not reported  
Substance: Boat Transmission Fluid  
Gallons: 0.000000  
Ounces: 0.5  
Unknown: 0  
Substance #2: Not reported  
Substance #3: Not reported  
Evacuations: 0  
Number of Injuries: 0  
Number of Fatalities: 0  
#1 Pipeline: Not reported  
#2 Pipeline: Not reported  
#3 Pipeline: Not reported  
#1 Vessel >= 300 Tons: Not reported  
#2 Vessel >= 300 Tons: Not reported  
#3 Vessel >= 300 Tons: Not reported  
Evacs: Not reported  
Injuries: Not reported  
Fataals: Not reported  
Comments: Not reported  
Description: Substance was released due to transmission work done earlier, When boat was placed in water substance was released from a transmission line. Substance was boomed and absorbents were in-placed. Substance has been cleaned up.

A27 AT&T MOBILITY - TIN SHED @ SEA WORLD (USID112696)  
Target 500 SEA WORLD DR  
Property SAN DIEGO, CA 92109

FINDS 1023332074  
N/A

Site 27 of 35 in cluster A

Actual:  
19 ft.

FINDS:

Registry ID: 110066267961

Environmental Interest/Information System  
STATE MASTER

[Click this hyperlink](#) while viewing on your computer to access additional FINDS: detail in the EDR Site Report.

MAP FINDINGS

Map ID  
Direction  
Distance  
Elevation

Site

Database(s)

EDR ID Number  
EPA ID Number

**A28**      **SEAWORLD SAN DIEGO 2020 ATTRACTION**  
**Target**    **500 SEA WORLD DRIVE**  
**Property**   **SAN DIEGO, CA 92019**

**CERS**    **S124441517**  
**N/A**

**Site 28 of 35 in cluster A**

**Actual:**  
**19 ft.**

**CERS:**  
Name: SEAWORLD SAN DIEGO 2020 ATTRACTION  
Address: 500 SEA WORLD DRIVE  
City,State,Zip: SAN DIEGO, CA 92019  
Site ID: 549345  
CERS ID: 872862  
CERS Description: Construction Storm Water

**Affiliation:**  
Affiliation Type Desc: Owner/Operator  
Entity Name: SeaWorld Parks and Entertainment  
Entity Title: Operator  
Affiliation Address: 500 Sea World Drive  
Affiliation City: San Diego  
Affiliation State: CA  
Affiliation Country: Not reported  
Affiliation Zip: 92109  
Affiliation Phone: Not reported

**A29**      **INGRID GAASBEEK**  
**Target**    **500 SEA WORLD DR**  
**Property**   **SAN DIEGO, CA 92109**

**PEST LIC**    **S117648485**  
**N/A**

**Site 29 of 35 in cluster A**

**Actual:**  
**19 ft.**

**PEST LIC:**  
Name: INGRID GAASBEEK  
Address: 500 SEA WORLD DR  
City,State,Zip: SAN DIEGO, CA 92109  
Facility Type: QAC  
Categories: B  
License No: 85710  
Issued or Renewed Date: 01/01/2019  
Expiration Date: 12/31/2020

**A30**      **PCL CONSTRUCTION SERVICES, INC.**  
**Target**    **500 SEA WORLD DR**  
**Property**   **SAN DIEGO, CA 92109**

**HAZNET**    **S118217335**  
**N/A**

**Site 30 of 35 in cluster A**

**Actual:**  
**19 ft.**

**HAZNET:**  
Name: PCL CONSTRUCTION SERVICES, INC.  
Address: 500 SEA WORLD DR  
City,State,Zip: SAN DIEGO, CA 921097904  
Year: 2014  
GEPaid: CAC002779680  
Contact: ALBERT VALENZUELA  
Telephone: 8586573400  
Mailing Name: Not reported  
Mailing Address: 4690 EXECUTIVE DR STE 100  
Mailing City,St,Zip: SAN DIEGO, CA 921213073

Map ID  
Direction  
Distance  
Elevation

MAP FINDINGS

Site

Database(s)

EDR ID Number  
EPA ID Number

**PCL CONSTRUCTION SERVICES, INC. (Continued)**

**S118217335**

Gen County: San Diego  
TSD EPA ID: CAD982444481  
TSD County: San Bernardino  
Tons: 0.0578  
CA Waste Code: 343-Unspecified organic liquid mixture  
Method: H141-Storage, Bulking, And/Or Transfer Off Site--No Treatment/Reovery (H010-H129) Or (H131-H135)  
Facility County: San Diego

Name: PCL CONSTRUCTION SERVICES, INC.  
Address: 500 SEA WORLD DR  
City,State,Zip: SAN DIEGO, CA 921097904  
Year: 2014  
GEPaid: CAC002779680  
Contact: ALBERT VALENZUELA  
Telephone: 8586573400  
Mailing Name: Not reported  
Mailing Address: 4690 EXECUTIVE DR STE 100  
Mailing City,St,Zip: SAN DIEGO, CA 921213073  
Gen County: San Diego  
TSD EPA ID: CAD982444481  
TSD County: San Bernardino  
Tons: 0.03336  
CA Waste Code: 291-Latex waste  
Method: H141-Storage, Bulking, And/Or Transfer Off Site--No Treatment/Reovery (H010-H129) Or (H131-H135)  
Facility County: San Diego

**A31  
Target  
Property**

**SEA WORLD, SAN DIEGO  
500 SEAWORLD DRIVE  
SAN DIEGO, CA 92109**

**ICIS 1013788405  
FINDS N/A  
ECHO**

**Site 31 of 35 in cluster A**

**Actual:  
19 ft.**

ICIS:  
Enforcement Action ID: CA-N00004244  
FRS ID: 110064253962  
Action Name: SEA WORLD, SAN DIEGO (Permit CA0107336) Cwa Penalty Ao  
Facility Name: SEA WORLD, SAN DIEGO  
Facility Address: 500 SEAWORLD DRIVE  
SAN DIEGO, CA 921099980  
Enforcement Action Type: State CWA Penalty AO  
Facility County: SAN DIEGO  
Program System Acronym: NPDES  
Enforcement Action Forum Desc: Administrative - Formal  
EA Type Code: SCWAAPO  
Facility SIC Code: 7996  
Federal Facility ID: Not reported  
Latitude in Decimal Degrees: 32.762972  
Longitude in Decimal Degrees: -117.231333  
Permit Type Desc: NPDES Individual Permit  
Program System Acronym: CA0107336  
Facility NAICS Code: Not reported  
Tribal Land Code: Not reported  
  
Enforcement Action ID: CA-N00003853  
FRS ID: 110064253962  
Action Name: SEA WORLD, SAN DIEGO (Permit CA0107336) Viol. Notice To Regultd Entity

Map ID  
Direction  
Distance  
Elevation

MAP FINDINGS

Site

Database(s)

EDR ID Number  
EPA ID Number

**SEA WORLD, SAN DIEGO (Continued)**

**1013788405**

Facility Name: SEA WORLD, SAN DIEGO  
Facility Address: 500 SEAWORLD DRIVE  
SAN DIEGO, CA 921099980

Enforcement Action Type: Notice of Violation  
Facility County: SAN DIEGO  
Program System Acronym: NPDES  
Enforcement Action Forum Desc: Administrative - Informal  
EA Type Code: NOV  
Facility SIC Code: 7996  
Federal Facility ID: Not reported  
Latitude in Decimal Degrees: 32.762972  
Longitude in Decimal Degrees: -117.231333  
Permit Type Desc: NPDES Individual Permit  
Program System Acronym: CA0107336  
Facility NAICS Code: Not reported  
Tribal Land Code: Not reported

Enforcement Action ID: CA-N00003852  
FRS ID: 110064253962  
Action Name: SEA WORLD, SAN DIEGO (Permit CA0107336) Cwa Penalty Ao  
Facility Name: SEA WORLD, SAN DIEGO  
Facility Address: 500 SEAWORLD DRIVE  
SAN DIEGO, CA 921099980

Enforcement Action Type: State CWA Penalty AO  
Facility County: SAN DIEGO  
Program System Acronym: NPDES  
Enforcement Action Forum Desc: Administrative - Formal  
EA Type Code: SCWAAPO  
Facility SIC Code: 7996  
Federal Facility ID: Not reported  
Latitude in Decimal Degrees: 32.762972  
Longitude in Decimal Degrees: -117.231333  
Permit Type Desc: NPDES Individual Permit  
Program System Acronym: CA0107336  
Facility NAICS Code: Not reported  
Tribal Land Code: Not reported

Enforcement Action ID: CA-N00003851  
FRS ID: 110064253962  
Action Name: SEA WORLD, SAN DIEGO (Permit CA0107336) Cwa Penalty Ao  
Facility Name: SEA WORLD, SAN DIEGO  
Facility Address: 500 SEAWORLD DRIVE  
SAN DIEGO, CA 921099980

Enforcement Action Type: State CWA Penalty AO  
Facility County: SAN DIEGO  
Program System Acronym: NPDES  
Enforcement Action Forum Desc: Administrative - Formal  
EA Type Code: SCWAAPO  
Facility SIC Code: 7996  
Federal Facility ID: Not reported  
Latitude in Decimal Degrees: 32.762972  
Longitude in Decimal Degrees: -117.231333  
Permit Type Desc: NPDES Individual Permit  
Program System Acronym: CA0107336  
Facility NAICS Code: Not reported  
Tribal Land Code: Not reported



Map ID  
Direction  
Distance  
Elevation

MAP FINDINGS

Site

Database(s)

EDR ID Number  
EPA ID Number

**SEA WORLD, SAN DIEGO (Continued)**

**1013788405**

Enforcement Action ID: CA-N00003195  
FRS ID: 110064253962  
Action Name: SEA WORLD, SAN DIEGO (Permit CA0107336) Viol. Notice To Regultd Entity  
Facility Name: SEA WORLD, SAN DIEGO  
Facility Address: 500 SEAWORLD DRIVE  
SAN DIEGO, CA 921099980  
Enforcement Action Type: Notice of Violation  
Facility County: SAN DIEGO  
Program System Acronym: NPDES  
Enforcement Action Forum Desc: Administrative - Informal  
EA Type Code: NOV  
Facility SIC Code: 7996  
Federal Facility ID: Not reported  
Latitude in Decimal Degrees: 32.762972  
Longitude in Decimal Degrees: -117.231333  
Permit Type Desc: NPDES Individual Permit  
Program System Acronym: CA0107336  
Facility NAICS Code: Not reported  
Tribal Land Code: Not reported

Enforcement Action ID: CA-N00003194  
FRS ID: 110064253962  
Action Name: SEA WORLD, SAN DIEGO (Permit CA0107336) Viol. Notice To Regultd Entity  
Facility Name: SEA WORLD, SAN DIEGO  
Facility Address: 500 SEAWORLD DRIVE  
SAN DIEGO, CA 921099980  
Enforcement Action Type: Notice of Violation  
Facility County: SAN DIEGO  
Program System Acronym: NPDES  
Enforcement Action Forum Desc: Administrative - Informal  
EA Type Code: NOV  
Facility SIC Code: 7996  
Federal Facility ID: Not reported  
Latitude in Decimal Degrees: 32.762972  
Longitude in Decimal Degrees: -117.231333  
Permit Type Desc: NPDES Individual Permit  
Program System Acronym: CA0107336  
Facility NAICS Code: Not reported  
Tribal Land Code: Not reported

Enforcement Action ID: CA-N00003193  
FRS ID: 110064253962  
Action Name: SEA WORLD, SAN DIEGO (Permit CA0107336) Viol. Notice To Regultd Entity  
Facility Name: SEA WORLD, SAN DIEGO  
Facility Address: 500 SEAWORLD DRIVE  
SAN DIEGO, CA 921099980  
Enforcement Action Type: Notice of Violation  
Facility County: SAN DIEGO  
Program System Acronym: NPDES  
Enforcement Action Forum Desc: Administrative - Informal  
EA Type Code: NOV  
Facility SIC Code: 7996  
Federal Facility ID: Not reported  
Latitude in Decimal Degrees: 32.762972  
Longitude in Decimal Degrees: -117.231333  
Permit Type Desc: NPDES Individual Permit  
Program System Acronym: CA0107336

Map ID  
Direction  
Distance  
Elevation

MAP FINDINGS

Site

Database(s)

EDR ID Number  
EPA ID Number

**SEA WORLD, SAN DIEGO (Continued)**

**1013788405**

Facility NAICS Code: Not reported  
Tribal Land Code: Not reported

Enforcement Action ID: CA-N00003192  
FRS ID: 110064253962  
Action Name: SEA WORLD, SAN DIEGO (Permit CA0107336) Administrative Order  
Facility Name: SEA WORLD, SAN DIEGO  
Facility Address: 500 SEAWORLD DRIVE  
SAN DIEGO, CA 921099980

Enforcement Action Type: State CWA Non Penalty AO  
Facility County: SAN DIEGO  
Program System Acronym: NPDES  
Enforcement Action Forum Desc: Administrative - Formal  
EA Type Code: SCWAAO  
Facility SIC Code: 7996  
Federal Facility ID: Not reported  
Latitude in Decimal Degrees: 32.762972  
Longitude in Decimal Degrees: -117.231333  
Permit Type Desc: NPDES Individual Permit  
Program System Acronym: CA0107336  
Facility NAICS Code: Not reported  
Tribal Land Code: Not reported

Enforcement Action ID: CA-N00003191  
FRS ID: 110064253962  
Action Name: SEA WORLD, SAN DIEGO (Permit CA0107336) Administrative Order  
Facility Name: SEA WORLD, SAN DIEGO  
Facility Address: 500 SEAWORLD DRIVE  
SAN DIEGO, CA 921099980

Enforcement Action Type: State CWA Non Penalty AO  
Facility County: SAN DIEGO  
Program System Acronym: NPDES  
Enforcement Action Forum Desc: Administrative - Formal  
EA Type Code: SCWAAO  
Facility SIC Code: 7996  
Federal Facility ID: Not reported  
Latitude in Decimal Degrees: 32.762972  
Longitude in Decimal Degrees: -117.231333  
Permit Type Desc: NPDES Individual Permit  
Program System Acronym: CA0107336  
Facility NAICS Code: Not reported  
Tribal Land Code: Not reported

Enforcement Action ID: CA-N00003190  
FRS ID: 110064253962  
Action Name: SEA WORLD, SAN DIEGO (Permit CA0107336) Administrative Order  
Facility Name: SEA WORLD, SAN DIEGO  
Facility Address: 500 SEAWORLD DRIVE  
SAN DIEGO, CA 921099980

Enforcement Action Type: State CWA Non Penalty AO  
Facility County: SAN DIEGO  
Program System Acronym: NPDES  
Enforcement Action Forum Desc: Administrative - Formal  
EA Type Code: SCWAAO  
Facility SIC Code: 7996  
Federal Facility ID: Not reported  
Latitude in Decimal Degrees: 32.762972

Map ID  
Direction  
Distance  
Elevation

MAP FINDINGS

Site

Database(s)

EDR ID Number  
EPA ID Number

**SEA WORLD, SAN DIEGO (Continued)**

**1013788405**

Longitude in Decimal Degrees: -117.231333  
Permit Type Desc: NPDES Individual Permit  
Program System Acronym: CA0107336  
Facility NAICS Code: Not reported  
Tribal Land Code: Not reported

Enforcement Action ID: CA-N00003189  
FRS ID: 110064253962  
Action Name: SEA WORLD, SAN DIEGO (Permit CA0107336) Letter Of Violation/Warning Letter

Facility Name: SEA WORLD, SAN DIEGO  
Facility Address: 500 SEAWORLD DRIVE  
SAN DIEGO, CA 921099980

Enforcement Action Type: Letter of Violation/ Warning Letter  
Facility County: SAN DIEGO  
Program System Acronym: NPDES  
Enforcement Action Forum Desc: Administrative - Informal  
EA Type Code: LOVWL  
Facility SIC Code: 7996  
Federal Facility ID: Not reported  
Latitude in Decimal Degrees: 32.762972  
Longitude in Decimal Degrees: -117.231333  
Permit Type Desc: NPDES Individual Permit  
Program System Acronym: CA0107336  
Facility NAICS Code: Not reported  
Tribal Land Code: Not reported

Enforcement Action ID: CA-N00003188  
FRS ID: 110064253962  
Action Name: SEA WORLD, SAN DIEGO (Permit CA0107336) Letter Of Violation/Warning Letter

Facility Name: SEA WORLD, SAN DIEGO  
Facility Address: 500 SEAWORLD DRIVE  
SAN DIEGO, CA 921099980

Enforcement Action Type: Letter of Violation/ Warning Letter  
Facility County: SAN DIEGO  
Program System Acronym: NPDES  
Enforcement Action Forum Desc: Administrative - Informal  
EA Type Code: LOVWL  
Facility SIC Code: 7996  
Federal Facility ID: Not reported  
Latitude in Decimal Degrees: 32.762972  
Longitude in Decimal Degrees: -117.231333  
Permit Type Desc: NPDES Individual Permit  
Program System Acronym: CA0107336  
Facility NAICS Code: Not reported  
Tribal Land Code: Not reported

Enforcement Action ID: CA-N00003187  
FRS ID: 110064253962  
Action Name: SEA WORLD, SAN DIEGO (Permit CA0107336) Letter Of Violation/Warning Letter

Facility Name: SEA WORLD, SAN DIEGO  
Facility Address: 500 SEAWORLD DRIVE  
SAN DIEGO, CA 921099980

Enforcement Action Type: Letter of Violation/ Warning Letter  
Facility County: SAN DIEGO

Map ID  
Direction  
Distance  
Elevation

MAP FINDINGS

Site

Database(s)

EDR ID Number  
EPA ID Number

**SEA WORLD, SAN DIEGO (Continued)**

**1013788405**

Program System Acronym: NPDES  
Enforcement Action Forum Desc: Administrative - Informal  
EA Type Code: LOVWL  
Facility SIC Code: 7996  
Federal Facility ID: Not reported  
Latitude in Decimal Degrees: 32.762972  
Longitude in Decimal Degrees: -117.231333  
Permit Type Desc: NPDES Individual Permit  
Program System Acronym: CA0107336  
Facility NAICS Code: Not reported  
Tribal Land Code: Not reported

Enforcement Action ID: CA-N00003186  
FRS ID: 110064253962  
Action Name: SEA WORLD, SAN DIEGO (Permit CA0107336) Letter Of Violation/Warning Letter

Facility Name: SEA WORLD, SAN DIEGO  
Facility Address: 500 SEAWORLD DRIVE  
SAN DIEGO, CA 921099980

Enforcement Action Type: Letter of Violation/ Warning Letter  
Facility County: SAN DIEGO  
Program System Acronym: NPDES  
Enforcement Action Forum Desc: Administrative - Informal  
EA Type Code: LOVWL  
Facility SIC Code: 7996  
Federal Facility ID: Not reported  
Latitude in Decimal Degrees: 32.762972  
Longitude in Decimal Degrees: -117.231333  
Permit Type Desc: NPDES Individual Permit  
Program System Acronym: CA0107336  
Facility NAICS Code: Not reported  
Tribal Land Code: Not reported

Enforcement Action ID: CA-N00003185  
FRS ID: 110064253962  
Action Name: SEA WORLD, SAN DIEGO (Permit CA0107336) Letter Of Violation/Warning Letter

Facility Name: SEA WORLD, SAN DIEGO  
Facility Address: 500 SEAWORLD DRIVE  
SAN DIEGO, CA 921099980

Enforcement Action Type: Letter of Violation/ Warning Letter  
Facility County: SAN DIEGO  
Program System Acronym: NPDES  
Enforcement Action Forum Desc: Administrative - Informal  
EA Type Code: LOVWL  
Facility SIC Code: 7996  
Federal Facility ID: Not reported  
Latitude in Decimal Degrees: 32.762972  
Longitude in Decimal Degrees: -117.231333  
Permit Type Desc: NPDES Individual Permit  
Program System Acronym: CA0107336  
Facility NAICS Code: Not reported  
Tribal Land Code: Not reported

Enforcement Action ID: CA-N00003184  
FRS ID: 110064253962  
Action Name: SEA WORLD, SAN DIEGO (Permit CA0107336) Letter Of Violation/Warning

Map ID  
Direction  
Distance  
Elevation

MAP FINDINGS

Site

Database(s)

EDR ID Number  
EPA ID Number

SEA WORLD, SAN DIEGO (Continued)

1013788405

Letter  
Facility Name: SEA WORLD, SAN DIEGO  
Facility Address: 500 SEAWORLD DRIVE  
SAN DIEGO, CA 921099980  
Enforcement Action Type: Letter of Violation/ Warning Letter  
Facility County: SAN DIEGO  
Program System Acronym: NPDES  
Enforcement Action Forum Desc: Administrative - Informal  
EA Type Code: LOVWL  
Facility SIC Code: 7996  
Federal Facility ID: Not reported  
Latitude in Decimal Degrees: 32.762972  
Longitude in Decimal Degrees: -117.231333  
Permit Type Desc: NPDES Individual Permit  
Program System Acronym: CA0107336  
Facility NAICS Code: Not reported  
Tribal Land Code: Not reported  
  
Enforcement Action ID: CA-N00002542  
FRS ID: 110064253962  
Action Name: SEA WORLD, SAN DIEGO (Permit CA0107336) Cwa Penalty Ao  
Facility Name: SEA WORLD, SAN DIEGO  
Facility Address: 500 SEAWORLD DRIVE  
SAN DIEGO, CA 921099980  
Enforcement Action Type: State CWA Penalty AO  
Facility County: SAN DIEGO  
Program System Acronym: NPDES  
Enforcement Action Forum Desc: Administrative - Formal  
EA Type Code: SCWAAPO  
Facility SIC Code: 7996  
Federal Facility ID: Not reported  
Latitude in Decimal Degrees: 32.762972  
Longitude in Decimal Degrees: -117.231333  
Permit Type Desc: NPDES Individual Permit  
Program System Acronym: CA0107336  
Facility NAICS Code: Not reported  
Tribal Land Code: Not reported  
  
Enforcement Action ID: CA-N00002534  
FRS ID: 110064253962  
Action Name: SEA WORLD, SAN DIEGO (Permit CA0107336) Cwa Penalty Ao  
Facility Name: SEA WORLD, SAN DIEGO  
Facility Address: 500 SEAWORLD DRIVE  
SAN DIEGO, CA 921099980  
Enforcement Action Type: State CWA Penalty AO  
Facility County: SAN DIEGO  
Program System Acronym: NPDES  
Enforcement Action Forum Desc: Administrative - Formal  
EA Type Code: SCWAAPO  
Facility SIC Code: 7996  
Federal Facility ID: Not reported  
Latitude in Decimal Degrees: 32.762972  
Longitude in Decimal Degrees: -117.231333  
Permit Type Desc: NPDES Individual Permit  
Program System Acronym: CA0107336  
Facility NAICS Code: Not reported  
Tribal Land Code: Not reported

Map ID  
Direction  
Distance  
Elevation

MAP FINDINGS

Site

Database(s)

EDR ID Number  
EPA ID Number

**SEA WORLD, SAN DIEGO (Continued)**

**1013788405**

Enforcement Action ID: CA-N00000715  
FRS ID: 110064253962  
Action Name: SEA WORLD, SAN DIEGO (Permit CA0107336) Penalty Ao Issued By State  
Facility Name: SEA WORLD, SAN DIEGO  
Facility Address: 500 SEAWORLD DRIVE  
SAN DIEGO, CA 921099980  
Enforcement Action Type: State CWA Penalty AO  
Facility County: SAN DIEGO  
Program System Acronym: NPDES  
Enforcement Action Forum Desc: Administrative - Formal  
EA Type Code: SCWAAPO  
Facility SIC Code: 7996  
Federal Facility ID: Not reported  
Latitude in Decimal Degrees: 32.762972  
Longitude in Decimal Degrees: -117.231333  
Permit Type Desc: NPDES Individual Permit  
Program System Acronym: CA0107336  
Facility NAICS Code: Not reported  
Tribal Land Code: Not reported

Enforcement Action ID: CA-2012-1019  
FRS ID: 110064253962  
Action Name: SeaWorld, San Diego - EPL  
Facility Name: SEA WORLD, SAN DIEGO  
Facility Address: 500 SEAWORLD DRIVE  
SAN DIEGO, CA 921099980  
Enforcement Action Type: State CWA Penalty AO  
Facility County: SAN DIEGO  
Program System Acronym: NPDES  
Enforcement Action Forum Desc: Administrative - Formal  
EA Type Code: SCWAAPO  
Facility SIC Code: 7996  
Federal Facility ID: Not reported  
Latitude in Decimal Degrees: 32.762972  
Longitude in Decimal Degrees: -117.231333  
Permit Type Desc: NPDES Individual Permit  
Program System Acronym: CA0107336  
Facility NAICS Code: Not reported  
Tribal Land Code: Not reported

Enforcement Action ID: CA-2011-1001  
FRS ID: 110064253962  
Action Name: Sea World, San Diego - ACL  
Facility Name: SEA WORLD, SAN DIEGO  
Facility Address: 500 SEAWORLD DRIVE  
SAN DIEGO, CA 921099980  
Enforcement Action Type: State CWA Penalty AO  
Facility County: SAN DIEGO  
Program System Acronym: NPDES  
Enforcement Action Forum Desc: Administrative - Formal  
EA Type Code: SCWAAPO  
Facility SIC Code: 7996  
Federal Facility ID: Not reported  
Latitude in Decimal Degrees: 32.762972  
Longitude in Decimal Degrees: -117.231333  
Permit Type Desc: NPDES Individual Permit  
Program System Acronym: CA0107336

Map ID  
Direction  
Distance  
Elevation

MAP FINDINGS

Site

Database(s)

EDR ID Number  
EPA ID Number

**SEA WORLD, SAN DIEGO (Continued)**

**1013788405**

Facility NAICS Code: Not reported  
Tribal Land Code: Not reported

Enforcement Action ID: CA-200103562  
FRS ID: 110064253962  
Action Name: SeaWorld, San Diego - SEL  
Facility Name: SEA WORLD, SAN DIEGO  
Facility Address: 500 SEAWORLD DRIVE  
SAN DIEGO, CA 921099980

Enforcement Action Type: Letter to Regulated Entity  
Facility County: SAN DIEGO  
Program System Acronym: NPDES  
Enforcement Action Forum Desc: Administrative - Informal  
EA Type Code: LRE  
Facility SIC Code: 7996  
Federal Facility ID: Not reported  
Latitude in Decimal Degrees: 32.762972  
Longitude in Decimal Degrees: -117.231333  
Permit Type Desc: NPDES Individual Permit  
Program System Acronym: CA0107336  
Facility NAICS Code: Not reported  
Tribal Land Code: Not reported

Enforcement Action ID: CA-200089463  
FRS ID: 110064253962  
Action Name: SeaWorld, San Diego - SEL  
Facility Name: SEA WORLD, SAN DIEGO  
Facility Address: 500 SEAWORLD DRIVE  
SAN DIEGO, CA 921099980

Enforcement Action Type: Letter to Regulated Entity  
Facility County: SAN DIEGO  
Program System Acronym: NPDES  
Enforcement Action Forum Desc: Administrative - Informal  
EA Type Code: LRE  
Facility SIC Code: 7996  
Federal Facility ID: Not reported  
Latitude in Decimal Degrees: 32.762972  
Longitude in Decimal Degrees: -117.231333  
Permit Type Desc: NPDES Individual Permit  
Program System Acronym: CA0107336  
Facility NAICS Code: Not reported  
Tribal Land Code: Not reported

Enforcement Action ID: CA-200053362  
FRS ID: 110064253962  
Action Name: SeaWorld, San Diego - SEL  
Facility Name: SEA WORLD, SAN DIEGO  
Facility Address: 500 SEAWORLD DRIVE  
SAN DIEGO, CA 921099980

Enforcement Action Type: Letter to Regulated Entity  
Facility County: SAN DIEGO  
Program System Acronym: NPDES  
Enforcement Action Forum Desc: Administrative - Informal  
EA Type Code: LRE  
Facility SIC Code: 7996  
Federal Facility ID: Not reported  
Latitude in Decimal Degrees: 32.762972

Map ID  
Direction  
Distance  
Elevation

MAP FINDINGS

Site

Database(s)

EDR ID Number  
EPA ID Number

**SEA WORLD, SAN DIEGO (Continued)**

**1013788405**

Longitude in Decimal Degrees: -117.231333  
Permit Type Desc: NPDES Individual Permit  
Program System Acronym: CA0107336  
Facility NAICS Code: Not reported  
Tribal Land Code: Not reported

Enforcement Action ID: CA-200053361  
FRS ID: 110064253962  
Action Name: SeaWorld, San Diego - SEL  
Facility Name: SEA WORLD, SAN DIEGO  
Facility Address: 500 SEAWORLD DRIVE  
SAN DIEGO, CA 921099980

Enforcement Action Type: Letter to Regulated Entity  
Facility County: SAN DIEGO  
Program System Acronym: NPDES  
Enforcement Action Forum Desc: Administrative - Informal  
EA Type Code: LRE  
Facility SIC Code: 7996  
Federal Facility ID: Not reported  
Latitude in Decimal Degrees: 32.762972  
Longitude in Decimal Degrees: -117.231333  
Permit Type Desc: NPDES Individual Permit  
Program System Acronym: CA0107336  
Facility NAICS Code: Not reported  
Tribal Land Code: Not reported

Enforcement Action ID: CA-200053359  
FRS ID: 110064253962  
Action Name: SeaWorld, San Diego - SEL  
Facility Name: SEA WORLD, SAN DIEGO  
Facility Address: 500 SEAWORLD DRIVE  
SAN DIEGO, CA 921099980

Enforcement Action Type: Letter to Regulated Entity  
Facility County: SAN DIEGO  
Program System Acronym: NPDES  
Enforcement Action Forum Desc: Administrative - Informal  
EA Type Code: LRE  
Facility SIC Code: 7996  
Federal Facility ID: Not reported  
Latitude in Decimal Degrees: 32.762972  
Longitude in Decimal Degrees: -117.231333  
Permit Type Desc: NPDES Individual Permit  
Program System Acronym: CA0107336  
Facility NAICS Code: Not reported  
Tribal Land Code: Not reported

Enforcement Action ID: CA-200053358  
FRS ID: 110064253962  
Action Name: SeaWorld, San Diego - SEL  
Facility Name: SEA WORLD, SAN DIEGO  
Facility Address: 500 SEAWORLD DRIVE  
SAN DIEGO, CA 921099980

Enforcement Action Type: Letter to Regulated Entity  
Facility County: SAN DIEGO  
Program System Acronym: NPDES  
Enforcement Action Forum Desc: Administrative - Informal  
EA Type Code: LRE



Map ID  
Direction  
Distance  
Elevation

MAP FINDINGS

Site

Database(s)

EDR ID Number  
EPA ID Number

**SEA WORLD, SAN DIEGO (Continued)**

**1013788405**

Facility SIC Code: 7996  
Federal Facility ID: Not reported  
Latitude in Decimal Degrees: 32.762972  
Longitude in Decimal Degrees: -117.231333  
Permit Type Desc: NPDES Individual Permit  
Program System Acronym: CA0107336  
Facility NAICS Code: Not reported  
Tribal Land Code: Not reported

Enforcement Action ID: CA-200040732  
FRS ID: 110064253962  
Action Name: SeaWorld, San Diego - SEL  
Facility Name: SEA WORLD, SAN DIEGO  
Facility Address: 500 SEAWORLD DRIVE  
SAN DIEGO, CA 921099980

Enforcement Action Type: Letter to Regulated Entity  
Facility County: SAN DIEGO  
Program System Acronym: NPDES  
Enforcement Action Forum Desc: Administrative - Informal  
EA Type Code: LRE  
Facility SIC Code: 7996  
Federal Facility ID: Not reported  
Latitude in Decimal Degrees: 32.762972  
Longitude in Decimal Degrees: -117.231333  
Permit Type Desc: NPDES Individual Permit  
Program System Acronym: CA0107336  
Facility NAICS Code: Not reported  
Tribal Land Code: Not reported

**FINDS:**

Registry ID: 110064253962

**Environmental Interest/Information System**

US National Pollutant Discharge Elimination System (NPDES) module of the Compliance Information System (ICIS) tracks surface water permits issued under the Clean Water Act. Under NPDES, all facilities that discharge pollutants from any point source into waters of the United States are required to obtain a permit. The permit will likely contain limits on what can be discharged, impose monitoring and reporting requirements, and include other provisions to ensure that the discharge does not adversely affect water quality.

[Click this hyperlink](#) while viewing on your computer to access additional FINDS: detail in the EDR Site Report.

**ECHO:**

Envid: 1013788405  
Registry ID: 110064253962  
DFR URL: <http://echo.epa.gov/detailed-facility-report?fid=110064253962>

Map ID  
Direction  
Distance  
Elevation

MAP FINDINGS

Site

Database(s)

EDR ID Number  
EPA ID Number

A32  
Target  
Property

500 SEAWORLD DR  
SAN DIEGO, CA 92109

ERNS 2012015331  
N/A

Site 32 of 35 in cluster A

Actual:  
19 ft.

Incident Commons:  
NRC Report #: 1015331  
Description of Incident: CALLER REPORTED AN UNKNOWN SHEEN FROM AN UNKNOWN SOURCE AT THE MARINA.  
Type of Incident: UNKNOWN SHEEN  
Incident Cause: UNKNOWN  
Incident Date Time: 2012-06-21 23:30:00  
Incident DTG: OCCURRED  
Incident Location: UNKNOWN SHEEN INCIDENT  
Loaction Address: 500 SEAWORLD DR  
Location Street 1: Not reported  
Location Street 2: Not reported  
Location Nearest City: SAN DIEGO  
Location State: CA  
Location County: SAN DIEGO  
Location Zip: 92109  
Distance From City: Not reported  
Distance Units: Not reported  
Direction From City: Not reported  
Lat Deg: Not reported  
Lat Min: Not reported  
Lat Sec: Not reported  
Lat Quad: Not reported  
Long Deg: Not reported  
Long Min: Not reported  
Long Sec: Not reported  
Long Quad: Not reported  
Location Section: Not reported  
Location Township: Not reported  
Location range: Not reported  
Potential Range: N

Incidents:  
NRC Report #: 1015331  
Aircraft Type: Not reported  
Aircraft Model: Not reported  
Aircraft ID: Not reported  
Aircraft Fuel Capacity: Not reported  
Aircraft Fuel Capacity Units: Not reported  
Aircraft Fuel on Board: Not reported  
Aircraft Fuel on Board Units: Not reported  
Aircraft Spot Number: Not reported  
Aircraft Hanger: Not reported  
Aircraft Runway Number: Not reported  
Road Mile Marker: Not reported  
Building ID: Not reported  
Type of Fixed Object: Not reported  
Power Generating Facility: U  
Generating Capacity: Not reported  
Type of Fuel: Not reported  
NPDES: Not reported  
NPDES Compliance: U  
Pipeline Type: Not reported  
DOT Regulated: U  
Pipeline Above Ground: ABOVE

Map ID  
Direction  
Distance  
Elevation

MAP FINDINGS

Site

Database(s)

EDR ID Number  
EPA ID Number

(Continued)

2012015331

Exposed Underwater:	N
Pipeline Covered:	U
Railroad Hotline:	Not reported
Grade Crossing:	U
Location Subdivision:	Not reported
Railroad Milepost:	Not reported
Type Vehicle Involved:	Not reported
Crossing Device Type:	Not reported
Device Operational:	U
DOT Crossing Number:	Not reported
Brake Failure:	U
Description of Tank:	Not reported
Tank Above Ground:	ABOVE
Transportable Container:	U
Tank Regulated:	U
Tank Regulated By:	Not reported
Tank ID:	Not reported
Capacity of Tank:	Not reported
Capacity of Tank Units:	Not reported
Actual Amount:	Not reported
Actual Amount Units:	Not reported
Platform Rig Name:	Not reported
Platform Letter:	Not reported
Location Area ID:	Not reported
Location Block ID:	Not reported
OCSG Number:	Not reported
OCSF Number:	Not reported
State Lease Number:	Not reported
Pier Dock Number:	Not reported
Berth Slip Number:	Not reported
Continuous Release Type:	Not reported
Initial Continuous Release No:	Not reported
Continuous Release Permit:	Not reported
Allision:	U
Type of Structure:	Not reported
Structure Name:	Not reported
Structure Operational:	U
Airbag Deployed:	U
Date Tiem Normal Service:	Not reported
Service Disruption Time:	Not reported
Service Disruption Units:	Not reported
Transit Bus Flag:	Not reported
CR Begin Date:	Not reported
CR End Date:	Not reported
CR Change Date:	Not reported
FBI Contact:	Not reported
FBI Contact Date Time:	Not reported
Sub Part C Testing Req:	XXX
Conductor Testing:	Not reported
Engineer Testing:	Not reported
Trainman Testing:	Not reported
Yard Foreman Testing:	Not reported
RCL Operator Testing:	Not reported
Brakeman Testing:	Not reported
Train Dispatcher Testing:	Not reported
Signalman Testing:	Not reported
Other Employee Testing:	Not reported

Map ID  
Direction  
Distance  
Elevation

MAP FINDINGS

Site

Database(s)

EDR ID Number  
EPA ID Number

(Continued)

2012015331

Unknown Testing: Not reported  
Passenger Handling: Not reported  
Passenger Route: XXX  
Passenger Delay: XXX

Incident Details:

NRC Report #: 1015331  
Fire Involved: N  
Fire Extinguished: U  
Any Evacuations: N  
Number Evacuated: Not reported  
Who Evacuated: Not reported  
Radius of Evacuation: Not reported  
Any Injuries: N  
Number Injured: Not reported  
Number Hospitalized: Not reported  
Any Fatalities: N  
Number Fatalities: Not reported  
Any Damages: N  
Damage Amount: Not reported  
Air Corridor Closed: N  
Air Corridor Desc: Not reported  
Air Closure Time: Not reported  
Waterway Closed: N  
Waterway Desc: Not reported  
Waterway Closure Time: Not reported  
Road Closed: N  
Road Desc: Not reported  
Road Closure Time: Not reported  
Closure Direction: Not reported  
Major Artery: N  
Track Closed: N  
Track Desc: Not reported  
Track Closure Time: Not reported  
Media Interest: NONE  
Medium Desc: WATER  
Additional Medium Info: MISSION BAY  
Body of Water: MISSION BAY  
Tributary of: Not reported  
Release Secured: U  
Estimated Duration of Release: Not reported  
Release rate: Not reported  
Desc Remedial Action: Not reported  
State Agency on Scene: Not reported  
State Agency Report Number: Not reported  
Other Agency Notified: Not reported  
Weather Conditions: OVERCAST  
Air Temperature: Not reported  
Wind Speed: Not reported  
Wind Direction: Not reported  
Water Supply Contaminated: U  
Sheen Size: Not reported  
Sheen Color: Not reported  
Direction of Sheen Travel: Not reported  
Sheen Odor Description: Not reported  
Wave Condition: Not reported  
Current Speed: Not reported

Map ID  
Direction  
Distance  
Elevation

MAP FINDINGS

Site

Database(s)

EDR ID Number  
EPA ID Number

(Continued)

2012015331

Current Direction: Not reported  
Water Temperature: Not reported  
Track Close Dir: Not reported  
Empl Fatality: Not reported  
Pass Fatality: Not reported  
Community Impact: Not reported  
Wind Speed Unit: Not reported  
Employee Injuries: Not reported  
Passenger Injuries: Not reported  
Occupant Fatality: Not reported  
Current Speed Unit: Not reported  
Road Closure Units: Not reported  
Track CLosure Units: Not reported  
Sheen Size Units: Not reported  
Additional Info: Not reported  
State Agency Notified: Not reported  
Federal Agency Notified: Not reported  
nearest River Mile Marker: Not reported  
Sheen Size Length: Not reported  
Sheen Size Length Units: Not reported  
Sheen Size Width: Not reported  
Sheen Size Width Units: Not reported  
Offshore: N  
Duration Unit: Not reported  
Release Rate Unit: Not reported  
Release Rate Rate: Not reported  
Passengers Transferred: NO

Calls:

NRC Report #: 1015331  
Site ID: 20121015331  
Date Time Received: 2012-06-22 03:23:30  
Date Time Complete: 2012-06-22 03:29:19  
Call Type: INC  
Responsible Company: Not reported  
Responsible Org Type: UNKNOWN  
Responsible City: Not reported  
Responsible State: XX  
Responsible Zip: Not reported  
On Behalf: Not reported  
Source: TELEPHONE

Material Involved:

NRC Report #: 1015331  
Chris Code: OUN  
Case Number: 000000-00-0  
UN Number: Not reported  
Amount of Material: 0  
Unit of Measure: UNKNOWN AMOUNT  
Name of Material: UNKNOWN OIL  
If Reached Water: YES  
Amount in Water: 0  
Unit of Measure Reach Water: UNKNOWN AMOUNT

Map ID  
Direction  
Distance  
Elevation

MAP FINDINGS

Site

Database(s) EDR ID Number  
EPA ID Number

A33  
Target  
Property

500 SEA WORLD DR.  
SAN DIEGO, CA 92109

ERNS 2005778995  
N/A

Site 33 of 35 in cluster A

Actual:  
19 ft.

Incident Commons:  
NRC Report #: 778995  
Description of Incident: THE CALLER STATED THAT A DOCK BOX WAS LEAKING FUEL INTO THE WATER.  
Type of Incident: FIXED  
Incident Cause: EQUIPMENT FAILURE  
Incident Date Time: 2005-11-09 09:30:00  
Incident DTG: OCCURRED  
Incident Location: Not reported  
Loaction Address: 500 SEA WORLD DR.  
Location Street 1: Not reported  
Location Street 2: Not reported  
Location Nearest City: SAN DIEGO  
Location State: CA  
Location County: SAN DIEGO  
Location Zip: 92109  
Distance From City: Not reported  
Distance Units: Not reported  
Direction From City: Not reported  
Lat Deg: Not reported  
Lat Min: Not reported  
Lat Sec: Not reported  
Lat Quad: Not reported  
Long Deg: Not reported  
Long Min: Not reported  
Long Sec: Not reported  
Long Quad: Not reported  
Location Section: Not reported  
Location Township: Not reported  
Location range: Not reported  
Potential Range: Not reported

Incidents:  
NRC Report #: 778995  
Aircraft Type: Not reported  
Aircraft Model: Not reported  
Aircraft ID: Not reported  
Aircraft Fuel Capacity: Not reported  
Aircraft Fuel Capacity Units: Not reported  
Aircraft Fuel on Board: Not reported  
Aircraft Fuel on Board Units: Not reported  
Aircraft Spot Number: Not reported  
Aircraft Hanger: Not reported  
Aircraft Runway Number: Not reported  
Road Mile Marker: Not reported  
Building ID: Not reported  
Type of Fixed Object: OTHER  
Power Generating Facility: N  
Generating Capacity: Not reported  
Type of Fuel: Not reported  
NPDES: Not reported  
NPDES Compliance: U  
Pipeline Type: Not reported  
DOT Regulated: U  
Pipeline Above Ground: ABOVE

Map ID  
Direction  
Distance  
Elevation

MAP FINDINGS

Site

Database(s)

EDR ID Number  
EPA ID Number

(Continued)

2005778995

Exposed Underwater:	N
Pipeline Covered:	U
Railroad Hotline:	Not reported
Grade Crossing:	N
Location Subdivision:	Not reported
Railroad Milepost:	Not reported
Type Vehicle Involved:	Not reported
Crossing Device Type:	Not reported
Device Operational:	Y
DOT Crossing Number:	Not reported
Brake Failure:	N
Description of Tank:	Not reported
Tank Above Ground:	ABOVE
Transportable Container:	U
Tank Regulated:	U
Tank Regulated By:	Not reported
Tank ID:	Not reported
Capacity of Tank:	Not reported
Capacity of Tank Units:	Not reported
Actual Amount:	Not reported
Actual Amount Units:	Not reported
Platform Rig Name:	Not reported
Platform Letter:	Not reported
Location Area ID:	Not reported
Location Block ID:	Not reported
OCSG Number:	Not reported
OCSF Number:	Not reported
State Lease Number:	Not reported
Pier Dock Number:	Not reported
Berth Slip Number:	Not reported
Continuous Release Type:	Not reported
Initial Continuous Release No:	Not reported
Continuous Release Permit:	Not reported
Allision:	N
Type of Structure:	Not reported
Structure Name:	Not reported
Structure Operational:	U
Airbag Deployed:	Not reported
Date Tiem Normal Service:	Not reported
Service Disruption Time:	Not reported
Service Disruption Units:	Not reported
Transit Bus Flag:	Not reported
CR Begin Date:	Not reported
CR End Date:	Not reported
CR Change Date:	Not reported
FBI Contact:	Not reported
FBI Contact Date Time:	Not reported
Sub Part C Testing Req:	XXX
Conductor Testing:	Not reported
Engineer Testing:	Not reported
Trainman Testing:	Not reported
Yard Foreman Testing:	Not reported
RCL Operator Testing:	Not reported
Brakeman Testing:	Not reported
Train Dispatcher Testing:	Not reported
Signalman Testing:	Not reported
Other Employee Testing:	Not reported

Map ID  
Direction  
Distance  
Elevation

MAP FINDINGS

Site

Database(s)

EDR ID Number  
EPA ID Number

(Continued)

2005778995

Unknown Testing: Not reported  
Passenger Handling: Not reported  
Passenger Route: XXX  
Passenger Delay: XXX

Incident Details:

NRC Report #: 778995  
Fire Involved: N  
Fire Extinguished: U  
Any Evacuations: N  
Number Evacuated: Not reported  
Who Evacuated: Not reported  
Radius of Evacuation: Not reported  
Any Injuries: N  
Number Injured: Not reported  
Number Hospitalized: Not reported  
Any Fatalities: N  
Number Fatalities: Not reported  
Any Damages: N  
Damage Amount: Not reported  
Air Corridor Closed: N  
Air Corridor Desc: Not reported  
Air Closure Time: Not reported  
Waterway Closed: N  
Waterway Desc: Not reported  
Waterway Closure Time: Not reported  
Road Closed: N  
Road Desc: Not reported  
Road Closure Time: Not reported  
Closure Direction: Not reported  
Major Artery: N  
Track Closed: N  
Track Desc: Not reported  
Track Closure Time: Not reported  
Media Interest: NONE  
Medium Desc: WATER  
Additional Medium Info: MISSION BAY  
Body of Water: MISSION BAY  
Tributary of: Not reported  
Release Secured: Y  
Estimated Duration of Release: Not reported  
Release rate: Not reported  
Desc Remedial Action: CONTAINED AND CLEANED UP  
State Agency on Scene: Not reported  
State Agency Report Number: Not reported  
Other Agency Notified: Not reported  
Weather Conditions: OVERCAST  
Air Temperature: 68  
Wind Speed: Not reported  
Wind Direction: Not reported  
Water Supply Contaminated: N  
Sheen Size: Not reported  
Sheen Color: UNKNOWN  
Direction of Sheen Travel: Not reported  
Sheen Odor Description: Not reported  
Wave Condition: Not reported  
Current Speed: Not reported



Map ID  
Direction  
Distance  
Elevation

MAP FINDINGS

Site

Database(s)

EDR ID Number  
EPA ID Number

(Continued)

2005778995

Current Direction: Not reported  
Water Temperature: Not reported  
Track Close Dir: Not reported  
Empl Fatality: Not reported  
Pass Fatality: Not reported  
Community Impact: N  
Wind Speed Unit: Not reported  
Employee Injuries: Not reported  
Passenger Injuries: Not reported  
Occupant Fatality: Not reported  
Current Speed Unit: Not reported  
Road Closure Units: Not reported  
Track Closure Units: Not reported  
Sheen Size Units: Not reported  
Additional Info: THE CALLER WILL NOTIFY: QUALITY CONTROL BOARD  
State Agency Notified: Not reported  
Federal Agency Notified: Not reported  
nearest River Mile Marker: Not reported  
Sheen Size Length: Not reported  
Sheen Size Length Units: Not reported  
Sheen Size Width: Not reported  
Sheen Size Width Units: Not reported  
Offshore: N  
Duration Unit: Not reported  
Release Rate Unit: Not reported  
Release Rate Rate: Not reported  
Passengers Transferred: UNK

Calls:

NRC Report #: 778995  
Site ID: 2005778995  
Date Time Received: 2005-11-09 13:08:40  
Date Time Complete: 2005-11-09 13:12:17  
Call Type: INC  
Responsible Company: Not reported  
Responsible Org Type: UNKNOWN  
Responsible City: Not reported  
Responsible State: XX  
Responsible Zip: Not reported  
On Behalf: N  
Source: TELEPHONE

Material Involved:

NRC Report #: 778995  
Chris Code: OHY  
Case Number: 000000-00-0  
UN Number: Not reported  
Amount of Material: 250  
Unit of Measure: LITER(S)  
Name of Material: HYDRAULIC OIL  
If Reached Water: YES  
Amount in Water: 250  
Unit of Measure Reach Water: LITER(S)

Map ID  
 Direction  
 Distance  
 Elevation

MAP FINDINGS

Site

Database(s) EDR ID Number  
 EPA ID Number

**A34**      **2004 EXPANSION**  
**Target**    **500 SEA WORLD DR**  
**Property**   **SAN DIEGO, CA 92109**

**CIWQS**    **S121614269**  
**N/A**

**Site 34 of 35 in cluster A**

**Actual:**  
**19 ft.**

CIWQS:  
 Name: 2004 EXPANSION  
 Address: 500 SEA WORLD DR  
 City,State,Zip: SAN DIEGO, CA 92109  
 Agency: Sea World San Diego  
 Agency Address: 500 Sea World Dr, San Diego, CA 92109  
 Place/Project Type: Construction - Commercial  
 SIC/NAICS: Not reported  
 Region: 9  
 Program: CONSTW  
 Regulatory Measure Status: Terminated  
 Regulatory Measure Type: Storm water construction  
 Order Number: 99-08DW  
 WDID: 9 37C319580  
 NPDES Number: CAS000002  
 Adoption Date: Not reported  
 Effective Date: 12/06/2002  
 Termination Date: 12/01/2005  
 Expiration/Review Date: Not reported  
 Design Flow: Not reported  
 Major/Minor: Not reported  
 Complexity: Not reported  
 TTWQ: Not reported  
 Enforcement Actions within 5 years: 0  
 Violations within 5 years: 0  
 Latitude: 32.762897  
 Longitude: -117.231191

**A35**      **BIKE & PEDESTRIAN PATH**  
**Target**    **500 SEA WORLD DR**  
**Property**   **SAN DIEGO, CA 92109**

**CIWQS**    **S121623625**  
**N/A**

**Site 35 of 35 in cluster A**

**Actual:**  
**19 ft.**

CIWQS:  
 Name: BIKE & PEDESTRIAN PATH  
 Address: 500 SEA WORLD DR  
 City,State,Zip: SAN DIEGO, CA 92109  
 Agency: SeaWorld San Diego  
 Agency Address: 500 Sea World Dr, San Diego, CA 92109  
 Place/Project Type: Construction  
 SIC/NAICS: Not reported  
 Region: 9  
 Program: CONSTW  
 Regulatory Measure Status: Terminated  
 Regulatory Measure Type: Storm water construction  
 Order Number: 99-08DW  
 WDID: 9 37C345326  
 NPDES Number: CAS000002  
 Adoption Date: Not reported  
 Effective Date: 01/18/2007  
 Termination Date: 06/30/2010  
 Expiration/Review Date: Not reported  
 Design Flow: Not reported

Map ID  
 Direction  
 Distance  
 Elevation

MAP FINDINGS

Site

Database(s)

EDR ID Number  
 EPA ID Number

**BIKE & PEDESTRIAN PATH (Continued)**

**S121623625**

Major/Minor:	Not reported
Complexity:	Not reported
TTWQ:	Not reported
Enforcement Actions within 5 years:	0
Violations within 5 years:	0
Latitude:	Not reported
Longitude:	Not reported

36

**CHMIRS S100279085**  
**N/A**

< 1/8  
 1 ft.

**SEA WORLD OFF RAMP  
 SAN DIEGO, CA**

**Relative:  
 Lower  
 Actual:  
 17 ft.**

CHMIRS:

Name:	Not reported
Address:	SEA WORLD OFF RAMP
City,State,Zip:	SAN DIEGO, CA
OES Incident Number:	803649
OES notification:	Not reported
OES Date:	Not reported
OES Time:	Not reported
<b>Date Completed:</b>	<b>02-NOV-88</b>
Property Use:	962
Agency Id Number:	37717
Agency Incident Number:	88-529
Time Notified:	830
Time Completed:	930
Surrounding Area:	500
Estimated Temperature:	75
Property Management:	C
More Than Two Substances Involved?:	N
Resp Agncy Personel # Of Decontaminated:	Not reported
Responding Agency Personel # Of Injuries:	Not reported
Responding Agency Personel # Of Fatalities:	Not reported
Others Number Of Decontaminated:	Not reported
Others Number Of Injuries:	Not reported
Others Number Of Fatalities:	Not reported
Vehicle Make/year:	Not reported
Vehicle License Number:	Not reported
Vehicle State:	Not reported
Vehicle Id Number:	Not reported
CA DOT PUC/ICC Number:	Not reported
Company Name:	Not reported
Reporting Officer Name/ID:	MIKE VERNON
Report Date:	02-NOV-88
Facility Telephone:	619 236-2222
Waterway Involved:	Not reported
Waterway:	Not reported
Spill Site:	Not reported
Cleanup By:	Not reported
Containment:	Not reported
What Happened:	Not reported
Type:	Not reported
Measure:	Not reported
Other:	Not reported
Date/Time:	Not reported
Year:	88-92
Agency:	Not reported

Map ID  
 Direction  
 Distance  
 Elevation

MAP FINDINGS

Site

Database(s)

EDR ID Number  
 EPA ID Number

**(Continued)**

**S100279085**

Incident Date: 02-NOV-88  
 Admin Agency: Not reported  
 Amount: Not reported  
 Contained: Not reported  
 Site Type: Not reported  
 E Date: Not reported  
 Substance: Not reported  
 Unknown: Not reported  
 Substance #2: Not reported  
 Substance #3: Not reported  
 Evacuations: Not reported  
 Number of Injuries: Not reported  
 Number of Fatalities: Not reported  
 #1 Pipeline: Not reported  
 #2 Pipeline: Not reported  
 #3 Pipeline: Not reported  
 #1 Vessel >= 300 Tons: Not reported  
 #2 Vessel >= 300 Tons: Not reported  
 #3 Vessel >= 300 Tons: Not reported  
 Evacs: Not reported  
 Injuries: Not reported  
 Fataals: Not reported  
 Comments: N  
 Description: Not reported

**B37**

**HUBBS-SEA WORLD INSTITUTE, MISSION BAY  
 2595 INGRAHAM STREET  
 SAN DIEGO, CA 92109**

**San Diego Co. HMMD  
 CERS HAZ WASTE  
 ENF  
 CERS**

**S104754332  
 N/A**

< 1/8  
 1 ft.

**Site 1 of 14 in cluster B**

**Relative:  
 Lower  
 Actual:  
 9 ft.**

HMMD SAN DIEGO:  
 Name: HUBBS-SEA WORLD RESEARCH INST, INC  
 Address: 2595 INGRAHAM ST  
 City,State,Zip: SAN DIEGO, CA 92109  
 Permit Number: 134291  
 Business Type: 6HK67  
 EPA Id Number: CAL930283590  
 APN: 760-029-07-00  
 Last HMMD Inspection: 07/10/2012  
 Facility Telephone: 619-226-3870  
 Permit Status: OPEN  
 Permit Expiration: 12/31/2012  
 Date Last Updated: 11/02/2012  
 Facility Owner: HUBBS-SEA WORLD RESEARCH INST  
 Facility Mailing Address: 2595 INGRAHAM ST  
 Facility Mailing City: SAN DIEGO  
 Facility Mailing State: CA  
 Facility Mailing Zip: 92109-  
 UST Owner: Not reported  
 Handle Regulated Hazmat: Y  
 Own Or Operate UST: Not reported  
 Subject To APSA: Not reported  
 Generate Haz Waste: Y  
 Treat Haz Waste: Y  
 Generate Medical Waste: Not reported

Inventory Active Permits (not SQG Medical):

Map ID  
Direction  
Distance  
Elevation

MAP FINDINGS

Site

Database(s)

EDR ID Number  
EPA ID Number

**HUBBS-SEA WORLD INSTITUTE, MISSION BAY (Continued)**

**S104754332**

Permit Number: 134291  
Update Date: 11/02/2012  
Case Number: 124-38-9  
Name: CARBON DIOXIDE GAS  
Other Information: Not reported  
Material Waste: Material  
Hazardous Categories 1: PRESSURE RELEASE  
Hazardous Categories 2: Not reported

Permit Number: 134291  
Update Date: 11/02/2012  
Case Number: Not reported  
Name: CARCINOGENS &/OR REPRODUCTIVE TOXINS  
Other Information: BELOW STATE DISCLOSURE AMTS ARE/MAY BE ON SITE  
Material Waste: Not reported  
Hazardous Categories 1: Not reported  
Hazardous Categories 2: Not reported

Permit Number: 134291  
Update Date: 11/02/2012  
Case Number: 7782-44-7  
Name: OXYGEN GAS  
Other Information: Not reported  
Material Waste: Material  
Hazardous Categories 1: PRESSURE RELEASE  
Hazardous Categories 2: Not reported

Permit Number: 134291  
Update Date: 11/02/2012  
Case Number: 7782-44-7  
Name: OXYGEN LIQUID  
Other Information: Not reported  
Material Waste: Material  
Hazardous Categories 1: FIRE  
Hazardous Categories 2: CRYOGENIC

Permit Number: 134291  
Update Date: 11/02/2012  
Case Number: 7681-52-9  
Name: SODIUM HYPOCHLORITE 12.5%  
Other Information: LIQUID CHLORINE BLEACH  
Material Waste: Material  
Hazardous Categories 1: REACTIVE  
Hazardous Categories 2: ACUTE

Permit Number: 134291  
Update Date: 11/02/2012  
Case Number: Not reported  
Name: WASTE 135 UNSPECIFIED AQUEOUS SOL'N  
Other Information: NITRATE REAGENT WASTE W/ CU  
Material Waste: Waste  
Hazardous Categories 1: Not reported  
Hazardous Categories 2: Not reported

Permit Number: 134291  
Update Date: 11/02/2012  
Case Number: Not reported

Map ID  
Direction  
Distance  
Elevation

MAP FINDINGS

Site

Database(s)

EDR ID Number  
EPA ID Number

**HUBBS-SEA WORLD INSTITUTE, MISSION BAY (Continued)**

**S104754332**

Name: WASTE 221 WASTE OIL & MIXED OIL  
Other Information: AIR COMPRESSOR OIL  
Material Waste: Waste  
Hazardous Categories 1: Not reported  
Hazardous Categories 2: Not reported

Permit Number: 134291  
Update Date: 11/02/2012  
Case Number: Not reported  
Name: WASTE 551 LABORATORY WASTE CHEMICALS  
Other Information: LAB PACK  
Material Waste: Waste  
Hazardous Categories 1: Not reported  
Hazardous Categories 2: Not reported

Permit Number: 134291  
Update Date: 11/02/2012  
Case Number: Not reported  
Name: WASTE 902 INFECTIOUS WASTE, SHARPS  
Other Information: Not reported  
Material Waste: Waste  
Hazardous Categories 1: Not reported  
Hazardous Categories 2: Not reported

Permit Number: 134291  
Update Date: 11/02/2012  
Case Number: Not reported  
Name: WASTE 905 INFECTIOUS WASTE, LAB  
Other Information: RED BAGS  
Material Waste: Waste  
Hazardous Categories 1: Not reported  
Hazardous Categories 2: Not reported

**Violations Active Permits:**

Permit Number: 134291  
Update Date: 11/02/2012  
Inspection Date: 09/16/2003  
Violation Code: 6HV0402  
Violation: TRAINING PROGRAM NOT ADEQUATE  
Violation Citation: Personnel training is not adequate to ensure compliance with hazardous waste regulations. CCR 66265.16(a)&(b)  
Activity: ACTIVE

Permit Number: 134291  
Update Date: 11/02/2012  
Inspection Date: 10/01/2010  
Violation Code: 6HV0221  
Violation: DID NOT COMPLY W/SATELLITE REGS.  
Violation Citation: Failed to comply with satellite regulations. 66262.34(e)  
Activity: ACTIVE

Permit Number: 134291  
Update Date: 11/02/2012  
Inspection Date: 10/01/2010  
Violation Code: 6HV4209  
Violation: NO GENERATOR'S INFO ON RED BAGS/SHARPS  
Violation Citation: Red bags, sharps containers not labeled with generator's name,

Map ID  
Direction  
Distance  
Elevation

MAP FINDINGS

Site

Database(s)

EDR ID Number  
EPA ID Number

**HUBBS-SEA WORLD INSTITUTE, MISSION BAY (Continued)**

**S104754332**

Activity: address, and phone number. 68.1205  
ACTIVE

Name: HUBBS-SEA WORLD RESEARCH INST, INC  
Address: 2595 INGRAHAM ST  
City,State,Zip: SAN DIEGO, CA 92109  
Permit Number: 134291  
Business Type: 6HK67  
EPA Id Number: CAL930283590  
APN: 760-029-07-00  
Last HMMD Inspection: 07/10/2012  
Facility Telephone: 619-226-3870  
Permit Status: OPEN  
Permit Expiration: 12/31/2012  
Date Last Updated: 11/02/2012  
Facility Owner: HUBBS-SEA WORLD RESEARCH INST  
Facility Mailing Address: 2595 INGRAHAM ST  
Facility Mailing City: SAN DIEGO  
Facility Mailing State: CA  
Facility Mailing Zip: 92109-  
UST Owner: Not reported  
Handle Regulated Hazmat: Y  
Own Or Operate UST: Not reported  
Subject To APSA: Not reported  
Generate Haz Waste: Y  
Treat Haz Waste: Not reported  
Generate Medical Waste: Not reported

Inventory Active Permits (not SQG Medical):

Permit Number: 134291  
Update Date: 11/02/2012  
Case Number: 124-38-9  
Name: CARBON DIOXIDE GAS  
Other Information: Not reported  
Material Waste: Material  
Hazardous Categories 1: PRESSURE RELEASE  
Hazardous Categories 2: Not reported

Permit Number: 134291  
Update Date: 11/02/2012  
Case Number: Not reported  
Name: CARCINOGENS &/OR REPRODUCTIVE TOXINS  
Other Information: BELOW STATE DISCLOSURE AMTS ARE/MAY BE ON SITE  
Material Waste: Not reported  
Hazardous Categories 1: Not reported  
Hazardous Categories 2: Not reported

Permit Number: 134291  
Update Date: 11/02/2012  
Case Number: 7782-44-7  
Name: OXYGEN GAS  
Other Information: Not reported  
Material Waste: Material  
Hazardous Categories 1: PRESSURE RELEASE  
Hazardous Categories 2: Not reported

Permit Number: 134291

Map ID  
Direction  
Distance  
Elevation

MAP FINDINGS

Site

Database(s)

EDR ID Number  
EPA ID Number

**HUBBS-SEA WORLD INSTITUTE, MISSION BAY (Continued)**

**S104754332**

Update Date: 11/02/2012  
Case Number: 7782-44-7  
Name: OXYGEN LIQUID  
Other Information: Not reported  
Material Waste: Material  
Hazardous Categories 1: FIRE  
Hazardous Categories 2: CRYOGENIC

Permit Number: 134291  
Update Date: 11/02/2012  
Case Number: 7681-52-9  
Name: SODIUM HYPOCHLORITE 12.5%  
Other Information: LIQUID CHLORINE BLEACH  
Material Waste: Material  
Hazardous Categories 1: REACTIVE  
Hazardous Categories 2: ACUTE

Permit Number: 134291  
Update Date: 11/02/2012  
Case Number: Not reported  
Name: WASTE 135 UNSPECIFIED AQUEOUS SOL'N  
Other Information: NITRATE REAGENT WASTE W/ CU  
Material Waste: Waste  
Hazardous Categories 1: Not reported  
Hazardous Categories 2: Not reported

Permit Number: 134291  
Update Date: 11/02/2012  
Case Number: Not reported  
Name: WASTE 221 WASTE OIL & MIXED OIL  
Other Information: AIR COMPRESSOR OIL  
Material Waste: Waste  
Hazardous Categories 1: Not reported  
Hazardous Categories 2: Not reported

Permit Number: 134291  
Update Date: 11/02/2012  
Case Number: Not reported  
Name: WASTE 551 LABORATORY WASTE CHEMICALS  
Other Information: LAB PACK  
Material Waste: Waste  
Hazardous Categories 1: Not reported  
Hazardous Categories 2: Not reported

Permit Number: 134291  
Update Date: 11/02/2012  
Case Number: Not reported  
Name: WASTE 902 INFECTIOUS WASTE, SHARPS  
Other Information: Not reported  
Material Waste: Waste  
Hazardous Categories 1: Not reported  
Hazardous Categories 2: Not reported

Permit Number: 134291  
Update Date: 11/02/2012  
Case Number: Not reported  
Name: WASTE 905 INFECTIOUS WASTE, LAB



Map ID  
Direction  
Distance  
Elevation

MAP FINDINGS

Site

Database(s)

EDR ID Number  
EPA ID Number

**HUBBS-SEA WORLD INSTITUTE, MISSION BAY (Continued)**

**S104754332**

Other Information: RED BAGS  
Material Waste: Waste  
Hazardous Categories 1: Not reported  
Hazardous Categories 2: Not reported

Violations Active Permits:

Permit Number: 134291  
Update Date: 11/02/2012  
Inspection Date: 09/16/2003  
Violation Code: 6HV0402  
Violation: TRAINING PROGRAM NOT ADEQUATE  
Violation Citation: Personnel training is not adequate to ensure compliance with hazardous waste regulations. CCR 66265.16(a)&(b)  
Activity: ACTIVE

Permit Number: 134291  
Update Date: 11/02/2012  
Inspection Date: 10/01/2010  
Violation Code: 6HV0221  
Violation: DID NOT COMPLY W/SATELLITE REGS.  
Violation Citation: Failed to comply with satellite regulations. 66262.34(e)  
Activity: ACTIVE

Permit Number: 134291  
Update Date: 11/02/2012  
Inspection Date: 10/01/2010  
Violation Code: 6HV4209  
Violation: NO GENERATOR'S INFO ON RED BAGS/SHARPS  
Violation Citation: Red bags, sharps containers not labeled with generator's name, address, and phone number. 68.1205  
Activity: ACTIVE

Name: HUBBS-SEA WORLD RESEARCH INST, INC  
Address: 2595 INGRAHAM ST  
City,State,Zip: SAN DIEGO, CA 92109  
Permit Number: Not reported  
Business Type: Not reported  
EPA Id Number: CAL930283590  
APN: Not reported  
Last HMMD Inspection: Not reported  
Facility Telephone: 619-226-3870  
Permit Status: Permit Renewed  
Permit Expiration: Not reported  
Date Last Updated: 04/04/2018  
Facility Owner: Not reported  
Facility Mailing Address: 2595 INGRAHAM ST, SAN DIEGO, CA 92109  
Facility Mailing City: Not reported  
Facility Mailing State: Not reported  
Facility Mailing Zip: Not reported  
UST Owner: N  
Handle Regulated Hazmat: Not reported  
Own Or Operate UST: Not reported  
Subject To APSA: Not reported  
Generate Haz Waste: Y  
Treat Haz Waste: N  
Generate Medical Waste: Not reported

Map ID  
Direction  
Distance  
Elevation

MAP FINDINGS

Site

Database(s)

EDR ID Number  
EPA ID Number

HUBBS-SEA WORLD INSTITUTE, MISSION BAY (Continued)

S104754332

Waste and Materials:

Record ID: DEH2002-HUPFP-134291  
Permit Status: Permit Renewed  
Active Permit: Y  
Child Record Id: DEH2017-HCHEM-0143289  
Trade Secret: N  
Hazardous Material Type: Mixture  
Last Updated: 2018-04-04T00:35:43.000  
Chemical Name: Parasite - S  
Common Name: Parasite - S  
Case Number: Not reported

Record ID: DEH2002-HUPFP-134291  
Permit Status: Permit Renewed  
Active Permit: Y  
Child Record Id: DEH2016-HCHEM-0116787  
Trade Secret: N  
Hazardous Material Type: Pure  
Last Updated: 2016-12-07T02:34:01.000  
Chemical Name: SODIUM HYPOCHLORITE 12.5%  
Common Name: LIQUID CHLORINE BLEACH  
Case Number: 7681-52-9

Record ID: DEH2002-HUPFP-134291  
Permit Status: Permit Renewed  
Active Permit: Y  
Child Record Id: DEH2016-HCHEM-0116788  
Trade Secret: N  
Hazardous Material Type: Pure  
Last Updated: 2016-12-07T02:34:01.000  
Chemical Name: CARBON DIOXIDE GAS  
Common Name: CARBON DIOXIDE GAS  
Case Number: 124-38-9

Record ID: DEH2002-HUPFP-134291  
Permit Status: Permit Renewed  
Active Permit: Y  
Child Record Id: DEH2016-HCHEM-0116789  
Trade Secret: N  
Hazardous Material Type: Pure  
Last Updated: 2016-12-07T02:34:01.000  
Chemical Name: OXYGEN LIQUID  
Common Name: OXYGEN LIQUID  
Case Number: 7782-44-7

Record ID: DEH2002-HUPFP-134291  
Permit Status: Permit Renewed  
Active Permit: Y  
Child Record Id: DEH2016-HWAST-0098104  
Trade Secret: N  
Hazardous Material Type: Not reported  
Last Updated: 2016-12-07T02:34:01.000  
Chemical Name: Lab Pack  
Common Name: Waste Chemicals Lab Pack  
Case Number: Not reported

Record ID: DEH2002-HUPFP-134291

Map ID  
Direction  
Distance  
Elevation

MAP FINDINGS

Site

Database(s)

EDR ID Number  
EPA ID Number

**HUBBS-SEA WORLD INSTITUTE, MISSION BAY (Continued)**

**S104754332**

Permit Status: Permit Renewed  
Active Permit: Y  
Child Record Id: DEH2016-HWAST-0098105  
Trade Secret: N  
Hazardous Material Type: Not reported  
Last Updated: 2016-12-07T02:34:01.000  
Chemical Name: Cadmium Bromide and Silver Chloride  
Common Name: Waste liquids with metals  
Case Number: Not reported

Record ID: DEH2002-HUPFP-134291  
Permit Status: Permit Renewed  
Active Permit: Y  
Child Record Id: DEH2016-HWAST-0098106  
Trade Secret: N  
Hazardous Material Type: Not reported  
Last Updated: 2016-12-07T02:34:01.000  
Chemical Name: Ammonium Salicylate/Cyanurate and Bromocresol Green and Methyl Red  
Common Name: Waste Liquid without metals  
Case Number: Not reported

Record ID: DEH2002-HUPFP-134291  
Permit Status: Permit Renewed  
Active Permit: Y  
Child Record Id: DEH2016-HWAST-0098107  
Trade Secret: N  
Hazardous Material Type: Not reported  
Last Updated: 2016-12-07T02:34:01.000  
Chemical Name: WASTE 902 INFECTIOUS WASTE, SHARPS  
Common Name: Sharps  
Case Number: Not reported

Record ID: DEH2002-HUPFP-134291  
Permit Status: Permit Renewed  
Active Permit: Y  
Child Record Id: DEH2017-HCHEM-0143286  
Trade Secret: N  
Hazardous Material Type: Mixture  
Last Updated: 2018-04-04T00:35:43.000  
Chemical Name: SODIUM HYPOCHLORITE 12.5%  
Common Name: LIQUID CHLORINE BLEACH 0.016%  
Case Number: 7681-52-9

Record ID: DEH2002-HUPFP-134291  
Permit Status: Permit Renewed  
Active Permit: Y  
Child Record Id: DEH2017-HCHEM-0143287  
Trade Secret: N  
Hazardous Material Type: Pure  
Last Updated: 2018-04-04T00:35:43.000  
Chemical Name: OXYGEN LIQUID  
Common Name: OXYGEN LIQUID  
Case Number: 7782-44-7

Record ID: DEH2002-HUPFP-134291  
Permit Status: Permit Renewed  
Active Permit: Y

Map ID  
Direction  
Distance  
Elevation

MAP FINDINGS

Site

Database(s)

EDR ID Number  
EPA ID Number

**HUBBS-SEA WORLD INSTITUTE, MISSION BAY (Continued)**

**S104754332**

Child Record Id: DEH2017-HCHEM-0143288  
Trade Secret: N  
Hazardous Material Type: Mixture  
Last Updated: 2018-04-04T00:35:43.000  
Chemical Name: Thiosulfuric acid (H<sub>2</sub>S<sub>2</sub>O<sub>3</sub>), sodium salt (1:2)  
Common Name: Sodium Thiosulfate 0.13%  
Case Number: 7772-98-7

Record ID: DEH2002-HUPFP-134291  
Permit Status: Permit Renewed  
Active Permit: Y  
Child Record Id: DEH2017-HWAST-0122011  
Trade Secret: N  
Hazardous Material Type: Not reported  
Last Updated: 2018-04-04T00:35:43.000  
Chemical Name: Lab Pack  
Common Name: Waste Chemicals Lab Pack  
Case Number: Not reported

Record ID: DEH2002-HUPFP-134291  
Permit Status: Permit Renewed  
Active Permit: Y  
Child Record Id: DEH2017-HWAST-0122012  
Trade Secret: N  
Hazardous Material Type: Not reported  
Last Updated: 2018-04-04T00:35:43.000  
Chemical Name: Cadmium Bromide and Silver Chloride  
Common Name: Waste liquids with metals  
Case Number: Not reported

Record ID: DEH2002-HUPFP-134291  
Permit Status: Permit Renewed  
Active Permit: Y  
Child Record Id: DEH2017-HWAST-0122013  
Trade Secret: N  
Hazardous Material Type: Not reported  
Last Updated: 2018-04-04T00:35:43.000  
Chemical Name: Ammonium Salicylate/Cyanurate and Bromocresol Green and Methyl Red  
Common Name: Waste Liquid without metals  
Case Number: Not reported

Record ID: DEH2002-HUPFP-134291  
Permit Status: Permit Renewed  
Active Permit: Y  
Child Record Id: DEH2017-HWAST-0122014  
Trade Secret: N  
Hazardous Material Type: Not reported  
Last Updated: 2018-04-04T00:35:43.000  
Chemical Name: WASTE 902 INFECTIOUS WASTE, SHARPS  
Common Name: Sharps  
Case Number: Not reported

Record ID: DEH2002-HUPFP-134291  
Permit Status: Permit Renewed  
Active Permit: Y  
Child Record Id: DEH2018-HCHEM-0197169  
Trade Secret: N

Map ID  
Direction  
Distance  
Elevation

MAP FINDINGS

Site

Database(s)

EDR ID Number  
EPA ID Number

**HUBBS-SEA WORLD INSTITUTE, MISSION BAY (Continued)**

**S104754332**

Hazardous Material Type:	Mixture
Last Updated:	2018-12-06T02:31:52.000
Chemical Name:	SODIUM HYPOCHLORITE 12.5%
Common Name:	LIQUID CHLORINE BLEACH 0.016%
Case Number:	7681-52-9
Record ID:	DEH2002-HUPFP-134291
Permit Status:	Permit Renewed
Active Permit:	Y
Child Record Id:	DEH2018-HCHEM-0197170
Trade Secret:	N
Hazardous Material Type:	Pure
Last Updated:	2018-12-06T02:31:52.000
Chemical Name:	OXYGEN LIQUID
Common Name:	OXYGEN LIQUID
Case Number:	7782-44-7
Record ID:	DEH2002-HUPFP-134291
Permit Status:	Permit Renewed
Active Permit:	Y
Child Record Id:	DEH2018-HCHEM-0197171
Trade Secret:	N
Hazardous Material Type:	Mixture
Last Updated:	2018-12-06T02:31:52.000
Chemical Name:	Thiosulfuric acid (H <sub>2</sub> S <sub>2</sub> O <sub>3</sub> ), sodium salt (1:2)
Common Name:	Sodium Thiosulfate 0.13%
Case Number:	7772-98-7
Record ID:	DEH2002-HUPFP-134291
Permit Status:	Permit Renewed
Active Permit:	Y
Child Record Id:	DEH2018-HCHEM-0197172
Trade Secret:	N
Hazardous Material Type:	Mixture
Last Updated:	2018-12-06T02:31:52.000
Chemical Name:	Parasite - S
Common Name:	Parasite - S
Case Number:	Not reported
Record ID:	DEH2002-HUPFP-134291
Permit Status:	Permit Renewed
Active Permit:	Y
Child Record Id:	DEH2018-HWAST-0169844
Trade Secret:	N
Hazardous Material Type:	Not reported
Last Updated:	2018-12-06T02:31:52.000
Chemical Name:	Lab Pack
Common Name:	Waste Chemicals Lab Pack
Case Number:	Not reported
Record ID:	DEH2002-HUPFP-134291
Permit Status:	Permit Renewed
Active Permit:	Y
Child Record Id:	DEH2018-HWAST-0169845
Trade Secret:	N
Hazardous Material Type:	Not reported
Last Updated:	2018-12-06T02:31:52.000

Map ID  
Direction  
Distance  
Elevation

MAP FINDINGS

Site

Database(s)

EDR ID Number  
EPA ID Number

**HUBBS-SEA WORLD INSTITUTE, MISSION BAY (Continued)**

**S104754332**

Chemical Name: Cadmium Bromide and Silver Chloride  
Common Name: Waste liquids with metals  
Case Number: Not reported

Record ID: DEH2002-HUPFP-134291  
Permit Status: Permit Renewed  
Active Permit: Y  
Child Record Id: DEH2018-HWAST-0169846  
Trade Secret: N  
Hazardous Material Type: Not reported

Last Updated: 2018-12-06T02:31:52.000  
Chemical Name: Ammonium Salicylate/Cyanurate and Bromocresol Green and Methyl Red  
Common Name: Waste Liquid without metals  
Case Number: Not reported

Record ID: DEH2002-HUPFP-134291  
Permit Status: Permit Renewed  
Active Permit: Y  
Child Record Id: DEH2018-HWAST-0169847  
Trade Secret: N  
Hazardous Material Type: Not reported  
Last Updated: 2018-12-06T02:31:52.000  
Chemical Name: WASTE 902 INFECTIOUS WASTE, SHARPS  
Common Name: Sharps  
Case Number: Not reported

Record ID: DEH2002-HUPFP-134291  
Permit Status: Permit Renewed  
Active Permit: Y  
Child Record Id: DEH2018-HWAST-0169848  
Trade Secret: N  
Hazardous Material Type: Not reported  
Last Updated: 2018-12-06T02:31:52.000  
Chemical Name: UN 3291 Regulated Medical Waste  
Common Name: Red Bag Waste  
Case Number: Not reported

Name: HUBBS-SEA WORLD RESEARCH INST, INC  
Address: 2595 INGRAHAM ST  
City,State,Zip: SAN DIEGO, CA 92109  
Permit Number: 134291  
Business Type: 6HK67  
EPA Id Number: CAL930283590  
APN: 760-029-07-00  
Last HMMD Inspection: 07/10/2012  
Facility Telephone: 619-226-3870  
Permit Status: OPEN  
Permit Expiration: 12/31/2012  
Date Last Updated: 11/02/2012  
Facility Owner: HUBBS-SEA WORLD RESEARCH INST  
Facility Mailing Address: 2595 INGRAHAM ST  
Facility Mailing City: SAN DIEGO  
Facility Mailing State: CA  
Facility Mailing Zip: 92109-  
UST Owner: Not reported  
Handle Regulated Hazmat: Y

Map ID  
Direction  
Distance  
Elevation

MAP FINDINGS

Site

Database(s)

EDR ID Number  
EPA ID Number

**HUBBS-SEA WORLD INSTITUTE, MISSION BAY (Continued)**

**S104754332**

Own Or Operate UST: Not reported  
Subject To APSA: Not reported  
Generate Haz Waste: Y  
Treat Haz Waste: Y  
Generate Medical Waste: Y

Inventory Active Permits (not SQG Medical):

Permit Number: 134291  
Update Date: 11/02/2012  
Case Number: 124-38-9  
Name: CARBON DIOXIDE GAS  
Other Information: Not reported  
Material Waste: Material  
Hazardous Categories 1: PRESSURE RELEASE  
Hazardous Categories 2: Not reported

Permit Number: 134291  
Update Date: 11/02/2012  
Case Number: Not reported  
Name: CARCINOGENS &/OR REPRODUCTIVE TOXINS  
Other Information: BELOW STATE DISCLOSURE AMTS ARE/MAY BE ON SITE  
Material Waste: Not reported  
Hazardous Categories 1: Not reported  
Hazardous Categories 2: Not reported

Permit Number: 134291  
Update Date: 11/02/2012  
Case Number: 7782-44-7  
Name: OXYGEN GAS  
Other Information: Not reported  
Material Waste: Material  
Hazardous Categories 1: PRESSURE RELEASE  
Hazardous Categories 2: Not reported

Permit Number: 134291  
Update Date: 11/02/2012  
Case Number: 7782-44-7  
Name: OXYGEN LIQUID  
Other Information: Not reported  
Material Waste: Material  
Hazardous Categories 1: FIRE  
Hazardous Categories 2: CRYOGENIC

Permit Number: 134291  
Update Date: 11/02/2012  
Case Number: 7681-52-9  
Name: SODIUM HYPOCHLORITE 12.5%  
Other Information: LIQUID CHLORINE BLEACH  
Material Waste: Material  
Hazardous Categories 1: REACTIVE  
Hazardous Categories 2: ACUTE

Permit Number: 134291  
Update Date: 11/02/2012  
Case Number: Not reported  
Name: WASTE 135 UNSPECIFIED AQUEOUS SOL'N  
Other Information: NITRATE REAGENT WASTE W/ CU  
Material Waste: Waste

Map ID  
Direction  
Distance  
Elevation

MAP FINDINGS

Site

Database(s)

EDR ID Number  
EPA ID Number

**HUBBS-SEA WORLD INSTITUTE, MISSION BAY (Continued)**

**S104754332**

Hazardous Categories 1: Not reported  
Hazardous Categories 2: Not reported

Permit Number: 134291  
Update Date: 11/02/2012  
Case Number: Not reported  
Name: WASTE 221 WASTE OIL & MIXED OIL  
Other Information: AIR COMPRESSOR OIL  
Material Waste: Waste  
Hazardous Categories 1: Not reported  
Hazardous Categories 2: Not reported

Permit Number: 134291  
Update Date: 11/02/2012  
Case Number: Not reported  
Name: WASTE 551 LABORATORY WASTE CHEMICALS  
Other Information: LAB PACK  
Material Waste: Waste  
Hazardous Categories 1: Not reported  
Hazardous Categories 2: Not reported

Permit Number: 134291  
Update Date: 11/02/2012  
Case Number: Not reported  
Name: WASTE 902 INFECTIOUS WASTE, SHARPS  
Other Information: Not reported  
Material Waste: Waste  
Hazardous Categories 1: Not reported  
Hazardous Categories 2: Not reported

Permit Number: 134291  
Update Date: 11/02/2012  
Case Number: Not reported  
Name: WASTE 905 INFECTIOUS WASTE, LAB  
Other Information: RED BAGS  
Material Waste: Waste  
Hazardous Categories 1: Not reported  
Hazardous Categories 2: Not reported

**Violations Active Permits:**

Permit Number: 134291  
Update Date: 11/02/2012  
Inspection Date: 09/16/2003  
Violation Code: 6HV0402  
Violation: TRAINING PROGRAM NOT ADEQUATE  
Violation Citation: Personnel training is not adequate to ensure compliance with hazardous waste regulations. CCR 66265.16(a)&(b)  
Activity: ACTIVE

Permit Number: 134291  
Update Date: 11/02/2012  
Inspection Date: 10/01/2010  
Violation Code: 6HV0221  
Violation: DID NOT COMPLY W/SATELLITE REGS.  
Violation Citation: Failed to comply with satellite regulations. 66262.34(e)  
Activity: ACTIVE



Map ID  
Direction  
Distance  
Elevation

MAP FINDINGS

Site

Database(s)

EDR ID Number  
EPA ID Number

**HUBBS-SEA WORLD INSTITUTE, MISSION BAY (Continued)**

**S104754332**

Permit Number: 134291  
Update Date: 11/02/2012  
Inspection Date: 10/01/2010  
Violation Code: 6HV4209  
Violation: NO GENERATOR'S INFO ON RED BAGS/SHARPS  
Violation Citation: Red bags, sharps containers not labeled with generator's name, address, and phone number. 68.1205  
Activity: ACTIVE

**CERS HAZ WASTE:**

Name: HUBBS-SEA WORLD RESEARCH INST, INC  
Address: 2595 INGRAHAM ST  
City,State,Zip: SAN DIEGO, CA 92109  
Site ID: 123432  
CERS ID: 10383370  
CERS Description: Hazardous Waste Generator

**ENF:**

Name: HUBBS-SEA WORLD INSTITUTE, MISSION BAY  
Address: 2595 INGRAHAM STREET  
City,State,Zip: SAN DIEGO, CA 92109  
Region: 9  
Facility Id: 230781  
Agency Name: Not reported  
Place Type: Growing  
Place Subtype: Aquaculture/Hatchery  
Facility Type: All other facilities  
Agency Type: Not reported  
# Of Agencies: Not reported  
Place Latitude: 32.767744  
Place Longitude: -117.23354  
SIC Code 1: Not reported  
SIC Desc 1: Not reported  
SIC Code 2: Not reported  
SIC Desc 2: Not reported  
SIC Code 3: Not reported  
SIC Desc 3: Not reported  
NAICS Code 1: Not reported  
NAICS Desc 1: Not reported  
NAICS Code 2: Not reported  
NAICS Desc 2: Not reported  
NAICS Code 3: Not reported  
NAICS Desc 3: Not reported  
# Of Places: 1  
Source Of Facility: Enf Action  
Design Flow: Not reported  
Threat To Water Quality: Not reported  
Complexity: Not reported  
Pretreatment: Not reported  
Facility Waste Type: Not reported  
Facility Waste Type 2: Not reported  
Facility Waste Type 3: Not reported  
Facility Waste Type 4: Not reported  
Program: Not reported  
Program Category1: Not reported

Map ID  
Direction  
Distance  
Elevation

MAP FINDINGS

Site

Database(s)

EDR ID Number  
EPA ID Number

**HUBBS-SEA WORLD INSTITUTE, MISSION BAY (Continued)**

**S104754332**

Program Category2:	ANIMALWASTE
# Of Programs:	Not reported
WDID:	Not reported
Reg Measure Id:	Not reported
Reg Measure Type:	Not reported
Region:	Not reported
Order #:	Not reported
Npdes# CA#:	Not reported
Major-Minor:	Not reported
Npdes Type:	Not reported
Reclamation:	Not reported
Dredge Fill Fee:	Not reported
301H:	Not reported
Application Fee Amt Received:	Not reported
Status:	Not reported
Status Date:	Not reported
Effective Date:	Not reported
Expiration/Review Date:	Not reported
Termination Date:	Not reported
WDR Review - Amend:	Not reported
WDR Review - Revise/Renew:	Not reported
WDR Review - Rescind:	Not reported
WDR Review - No Action Required:	Not reported
WDR Review - Pending:	Not reported
WDR Review - Planned:	Not reported
Status Enrollee:	Not reported
Individual/General:	Not reported
Fee Code:	Not reported
Direction/Voice:	Not reported
Enforcement Id(EID):	234876
Region:	9
Order / Resolution Number:	UNKNOWN
Enforcement Action Type:	13267 Letter
Effective Date:	10/19/2000
Adoption/Issuance Date:	Not reported
Achieve Date:	2000-11-21
Termination Date:	Not reported
ACL Issuance Date:	Not reported
EPL Issuance Date:	Not reported
Status:	Historical
Title:	Enforcement - 9 000000578
Description:	Aquaria questionnaire, 13267 letter.<CR>Evaluation for NPDES permit applicability.
Program:	ANIWSTOTH
Latest Milestone Completion Date:	2000-11-21
# Of Programs1:	1
Total Assessment Amount:	0
Initial Assessed Amount:	0
Liability \$ Amount:	0
Project \$ Amount:	0
Liability \$ Paid:	0
Project \$ Completed:	0
Total \$ Paid/Completed Amount:	0
Name:	HUBBS-SEA WORLD INSTITUTE, MISSION BAY
Address:	2595 INGRAHAM STREET
City,State,Zip:	SAN DIEGO, CA 92109

Map ID  
Direction  
Distance  
Elevation

MAP FINDINGS

Site

Database(s)

EDR ID Number  
EPA ID Number

**HUBBS-SEA WORLD INSTITUTE, MISSION BAY (Continued)**

**S104754332**

Region:	9
Facility Id:	230781
Agency Name:	Not reported
Place Type:	Growing
Place Subtype:	Aquaculture/Hatchery
Facility Type:	All other facilities
Agency Type:	Not reported
# Of Agencies:	Not reported
Place Latitude:	32.767744
Place Longitude:	-117.23354
SIC Code 1:	Not reported
SIC Desc 1:	Not reported
SIC Code 2:	Not reported
SIC Desc 2:	Not reported
SIC Code 3:	Not reported
SIC Desc 3:	Not reported
NAICS Code 1:	Not reported
NAICS Desc 1:	Not reported
NAICS Code 2:	Not reported
NAICS Desc 2:	Not reported
NAICS Code 3:	Not reported
NAICS Desc 3:	Not reported
# Of Places:	1
Source Of Facility:	Enf Action
Design Flow:	Not reported
Threat To Water Quality:	Not reported
Complexity:	Not reported
Pretreatment:	Not reported
Facility Waste Type:	Not reported
Facility Waste Type 2:	Not reported
Facility Waste Type 3:	Not reported
Facility Waste Type 4:	Not reported
Program:	Not reported
Program Category1:	Not reported
Program Category2:	ANIMALWASTE
# Of Programs:	Not reported
WDID:	Not reported
Reg Measure Id:	Not reported
Reg Measure Type:	Not reported
Region:	Not reported
Order #:	Not reported
Npdes# CA#:	Not reported
Major-Minor:	Not reported
Npdes Type:	Not reported
Reclamation:	Not reported
Dredge Fill Fee:	Not reported
301H:	Not reported
Application Fee Amt Received:	Not reported
Status:	Not reported
Status Date:	Not reported
Effective Date:	Not reported
Expiration/Review Date:	Not reported
Termination Date:	Not reported
WDR Review - Amend:	Not reported
WDR Review - Revise/Renew:	Not reported
WDR Review - Rescind:	Not reported
WDR Review - No Action Required:	Not reported

Map ID  
Direction  
Distance  
Elevation

MAP FINDINGS

Site

Database(s)

EDR ID Number  
EPA ID Number

**HUBBS-SEA WORLD INSTITUTE, MISSION BAY (Continued)**

**S104754332**

WDR Review - Pending: Not reported  
WDR Review - Planned: Not reported  
Status Enrollee: Not reported  
Individual/General: Not reported  
Fee Code: Not reported  
Direction/Voice: Not reported  
Enforcement Id(EID): 249396  
Region: 9  
Order / Resolution Number: UNKNOWN  
Enforcement Action Type: Staff Enforcement Letter  
Effective Date: 07/18/2002  
Adoption/Issuance Date: Not reported  
Achieve Date: Not reported  
Termination Date: 07/18/2002  
ACL Issuance Date: Not reported  
EPL Issuance Date: Not reported  
Status: Historical  
Title: Enforcement - 9 000000578  
Description: Asked in ackn, letter for April 02 and May 02 monthly reports that Hubbs submit the late Jan-Dec 01 annual report upon receipt of the letter.  
Program: ANIWSTOTH  
Latest Milestone Completion Date: Not reported  
# Of Programs1: 1  
Total Assessment Amount: 0  
Initial Assessed Amount: 0  
Liability \$ Amount: 0  
Project \$ Amount: 0  
Liability \$ Paid: 0  
Project \$ Completed: 0  
Total \$ Paid/Completed Amount: 0

**CERS:**

Name: HUBBS-SEA WORLD RESEARCH INST, INC  
Address: 2595 INGRAHAM ST  
City,State,Zip: SAN DIEGO, CA 92109  
Site ID: 123432  
CERS ID: 10383370  
CERS Description: Chemical Storage Facilities

**Evaluation:**

Eval General Type: Compliance Evaluation Inspection  
Eval Date: 07-17-2018  
Violations Found: No  
Eval Type: Routine done by local agency  
Eval Notes: Inspector: Denslow Vikki Inspection ID:5864769  
Eval Division: San Diego County Department of Env Health  
Eval Program: HMRRP  
Eval Source: CERS

Eval General Type: Compliance Evaluation Inspection  
Eval Date: 07-17-2018  
Violations Found: No  
Eval Type: Routine done by local agency  
Eval Notes: Inspector: Denslow Vikki Inspection ID:5864769  
Eval Division: San Diego County Department of Env Health  
Eval Program: HW

Map ID  
Direction  
Distance  
Elevation

MAP FINDINGS

Site

Database(s)

EDR ID Number  
EPA ID Number

**HUBBS-SEA WORLD INSTITUTE, MISSION BAY (Continued)**

**S104754332**

Eval Source: CERS  
  
Eval General Type: Compliance Evaluation Inspection  
Eval Date: 09-11-2015  
Violations Found: No  
Eval Type: Routine done by local agency  
Eval Notes: Inspector: Preece Sharon Inspection ID:4146746  
Eval Division: San Diego County Department of Env Health  
Eval Program: HMRRP  
Eval Source: CERS

Eval General Type: Compliance Evaluation Inspection  
Eval Date: 09-11-2015  
Violations Found: No  
Eval Type: Routine done by local agency  
Eval Notes: Inspector: Preece Sharon Inspection ID:4146746  
Eval Division: San Diego County Department of Env Health  
Eval Program: HW  
Eval Source: CERS

Coordinates:  
Site ID: 123432  
Facility Name: HUBBS-SEA WORLD RESEARCH INST, INC  
Env Int Type Code: HWG  
Program ID: 10383370  
Coord Name: Not reported  
Ref Point Type Desc: Center of a facility or station.  
Latitude: 32.767660  
Longitude: -117.233490

Affiliation:  
Affiliation Type Desc: Onsite Treatment Unit Owner Operator  
Entity Name: Matt Anderson  
Entity Title: Facilities and Safety Manager  
Affiliation Address: Not reported  
Affiliation City: Not reported  
Affiliation State: Not reported  
Affiliation Country: Not reported  
Affiliation Zip: Not reported  
Affiliation Phone: Not reported

Affiliation Type Desc: Operator  
Entity Name: HUBBS-SEA WORLD RESEARCH INST  
Entity Title: Not reported  
Affiliation Address: Not reported  
Affiliation City: Not reported  
Affiliation State: Not reported  
Affiliation Country: Not reported  
Affiliation Zip: Not reported  
Affiliation Phone: (619) 226-3870

Affiliation Type Desc: CUPA District  
Entity Name: San Diego County Env Health  
Entity Title: Not reported  
Affiliation Address: PO Box 129261  
Affiliation City: San Diego

Map ID  
Direction  
Distance  
Elevation

MAP FINDINGS

Site

Database(s)

EDR ID Number  
EPA ID Number

**HUBBS-SEA WORLD INSTITUTE, MISSION BAY (Continued)**

**S104754332**

Affiliation State: CA  
Affiliation Country: Not reported  
Affiliation Zip: 92112-9261  
Affiliation Phone: (858) 505-6880

Affiliation Type Desc: Identification Signer  
Entity Name: Chris Walters  
Entity Title: FACILITIES AND SAFETY MANAGER  
Affiliation Address: Not reported  
Affiliation City: Not reported  
Affiliation State: Not reported  
Affiliation Country: Not reported  
Affiliation Zip: Not reported  
Affiliation Phone: Not reported

Affiliation Type Desc: Environmental Contact  
Entity Name: Chris Walters  
Entity Title: Not reported  
Affiliation Address: 2595 INGRAHAM ST  
Affiliation City: SAN DIEGO  
Affiliation State: CA  
Affiliation Country: Not reported  
Affiliation Zip: 92109  
Affiliation Phone: Not reported

Affiliation Type Desc: Facility Mailing Address  
Entity Name: Mailing Address  
Entity Title: Not reported  
Affiliation Address: 2595 INGRAHAM ST  
Affiliation City: SAN DIEGO  
Affiliation State: CA  
Affiliation Country: Not reported  
Affiliation Zip: 92109  
Affiliation Phone: Not reported

Affiliation Type Desc: Legal Owner  
Entity Name: HUBBS-SEA WORLD RESEARCH INSTITUTE  
Entity Title: Not reported  
Affiliation Address: 2595 INGRAHAM ST  
Affiliation City: SAN DIEGO  
Affiliation State: CA  
Affiliation Country: United States  
Affiliation Zip: 92109  
Affiliation Phone: (619) 226-3870

Affiliation Type Desc: Parent Corporation  
Entity Name: HUBBS-SEA WORLD RESEARCH INST, INC  
Entity Title: Not reported  
Affiliation Address: Not reported  
Affiliation City: Not reported  
Affiliation State: Not reported  
Affiliation Country: Not reported  
Affiliation Zip: Not reported  
Affiliation Phone: Not reported

Affiliation Type Desc: Property Owner  
Entity Name: Sea World

Map ID  
Direction  
Distance  
Elevation

MAP FINDINGS

Site

Database(s)

EDR ID Number  
EPA ID Number

**HUBBS-SEA WORLD INSTITUTE, MISSION BAY (Continued)**

**S104754332**

Entity Title: Not reported  
Affiliation Address: 500 Sea World Drive  
Affiliation City: San Diego  
Affiliation State: CA  
Affiliation Country: United States  
Affiliation Zip: 92109  
Affiliation Phone: (619) 226-3800

**B38 HUBBS-SEA WORLDNA MISSION BAY  
2595 INGRAHAM  
SAN DIEGO, CA 92109**

**FINDS 1023265499  
N/A**

< 1/8  
1 ft.

**Site 2 of 14 in cluster B**

**Relative:  
Lower**

FINDS:

**Actual:  
9 ft.**

Registry ID: 110065550264  
Environmental Interest/Information System  
STATE MASTER

[Click this hyperlink](#) while viewing on your computer to access additional FINDS: detail in the EDR Site Report.

**B39 HUBBS-SEA WORLD INSTITUTE, MISSION BAY  
2595 INGRAHAM  
SAN DIEGO, CA 92109**

**CERS S123514168  
N/A**

< 1/8  
1 ft.

**Site 3 of 14 in cluster B**

**Relative:  
Lower**

CERS:

**Actual:  
9 ft.**

Name: HUBBS-SEA WORLD INSTITUTE, MISSION BAY  
Address: 2595 INGRAHAM  
City,State,Zip: SAN DIEGO, CA 92109  
Site ID: 37225  
CERS ID: 230781  
CERS Description: Animal Wastewater Discharge

Violations:

Site ID: 37225  
Site Name: Hubbs-Sea World Institute, Mission Bay  
Violation Date: 05-15-2002  
Citation: California Water Code  
Violation Description: Not reported  
Violation Notes: January - December 2001 monitoring report not received.  
Violation Division: Water Boards  
Violation Program: ANIWSTOTH  
Violation Source: CIWQS

Evaluation:

Eval General Type: Compliance Sampling Inspection  
Eval Date: 07-07-2000  
Violations Found: No  
Eval Type: RWQCB Type A compliance inspection

Map ID  
Direction  
Distance  
Elevation

MAP FINDINGS

Site

Database(s)

EDR ID Number  
EPA ID Number

**HUBBS-SEA WORLD INSTITUTE, MISSION BAY (Continued)**

**S123514168**

Eval Notes: Not reported  
Eval Division: Water Boards  
Eval Program: ANIWSTOTH  
Eval Source: CIWQS  
  
Eval General Type: Initial Site Inspection  
Eval Date: 11-12-2009  
Violations Found: No  
Eval Type: Prerequisite inspection  
Eval Notes: Not reported  
Eval Division: Water Boards  
Eval Program: ANIWSTOTH  
Eval Source: CIWQS

**Enforcement Action:**

Site ID: 37225  
Site Name: Hubbs-Sea World Institute, Mission Bay  
Site Address: 2595 INGRAHAM  
Site City: SAN DIEGO  
Site Zip: 92109  
Enf Action Date: 07-18-2002  
Enf Action Type: Staff Enforcement Letter (Informal)  
Enf Action Description: Staff Enforcement Letter (Informal)  
Enf Action Notes: Not reported  
Enf Action Division: Water Boards  
Enf Action Program: ANIWSTOTH  
Enf Action Source: CIWQS

Site ID: 37225  
Site Name: Hubbs-Sea World Institute, Mission Bay  
Site Address: 2595 INGRAHAM  
Site City: SAN DIEGO  
Site Zip: 92109  
Enf Action Date: 10-19-2000  
Enf Action Type: Enforcement Letter (Formal)  
Enf Action Description: Enforcement Letter Citing Violations and with Required Actions (Formal)  
Enf Action Notes: Not reported  
Enf Action Division: Water Boards  
Enf Action Program: ANIWSTOTH  
Enf Action Source: CIWQS

**Affiliation:**

Affiliation Type Desc: Regulating  
Entity Name: San Diego Regional Water Quality Control Board  
Entity Title: Not reported  
Affiliation Address: Not reported  
Affiliation City: Not reported  
Affiliation State: Not reported  
Affiliation Country: Not reported  
Affiliation Zip: Not reported  
Affiliation Phone: Not reported



MAP FINDINGS

Map ID  
Direction  
Distance  
Elevation

Site

Database(s)

EDR ID Number  
EPA ID Number

**B40**      **HUBBS-SEA WORLD RESEARCH INST.**  
**2595 INGRAHAM STREET**  
**< 1/8**      **SAN DIEGO, CA 92109**  
**1 ft.**

**FINDS**    **1024701690**  
**ECHO**      **N/A**

**Site 4 of 14 in cluster B**

**Relative:**  
**Lower**

FINDS:

**Actual:**  
**9 ft.**

Registry ID:                      110070490084

Environmental Interest/Information System

RCRAInfo is a national information system that supports the Resource Conservation and Recovery Act (RCRA) program through the tracking of events and activities related to facilities that generate, transport, and treat, store, or dispose of hazardous waste. RCRAInfo allows RCRA program staff to track the notification, permit, compliance, and corrective action activities required under RCRA.

[Click this hyperlink](#) while viewing on your computer to access additional FINDS: detail in the EDR Site Report.

ECHO:

Envid:                                  1024701690  
Registry ID:                      110070490084  
DFR URL:                              <http://echo.epa.gov/detailed-facility-report?fid=110070490084>

**B41**      **HUBBS-SEA WORLD MISSION BAY**  
**2595 INGRAHAM STREET**  
**< 1/8**      **SAN DIEGO, CA 92109**  
**1 ft.**

**WDS**    **S105558030**  
**N/A**

**Site 5 of 14 in cluster B**

**Relative:**  
**Lower**

WDS:

**Actual:**  
**9 ft.**

Name:                                  HUBBS-SEA WORLD MISSION BAY  
Address:                              2595 INGRAHAM STREET  
City:                                    SAN DIEGO  
Facility ID:                          San Diego 000000578  
Facility Type:                      Not reported  
Facility Status:                    Active - Any facility with a continuous or seasonal discharge that is under Waste Discharge Requirements.  
NPDES Number:                    Not reported  
Subregion:                            9  
Facility Telephone:                Not reported  
Facility Contact:                    Not reported  
Agency Name:                      HUBBS-SEA WORLD MISSION BAY  
Agency Address:                  2595 Ingraham Street  
Agency City,St,Zip:              San Diego 92109  
Agency Contact:                  Donald B. Kent  
Agency Telephone:                Not reported  
Agency Type:                        Private  
SIC Code:                              0  
SIC Code 2:                          Not reported  
Primary Waste Type:                Not reported  
Primary Waste:                        Not reported  
Waste Type2:                        Not reported  
Waste2:                                Not reported  
Primary Waste Type:                Not reported  
Secondary Waste:                    Not reported

Map ID  
 Direction  
 Distance  
 Elevation

MAP FINDINGS

Site

Database(s)

EDR ID Number  
 EPA ID Number

**HUBBS-SEA WORLD MISSION BAY (Continued)**

**S105558030**

Secondary Waste Type: Not reported  
 Design Flow: 0  
 Baseline Flow: 0  
 Reclamation: Not reported  
 POTW: Not reported  
 Treat To Water: Minor Threat to Water Quality. A violation of a regional board order should cause a relatively minor impairment of beneficial uses compared to a major or minor threat. Not: All nurds without a TTWQ will be considered a minor threat to water quality unless coded at a higher Level. A Zero (0) may be used to code those NURDS that are found to represent no threat to water quality.  
 Complexity: Category B - Any facility having a physical, chemical, or biological waste treatment system (except for septic systems with subsurface disposal), or any Class II or III disposal site, or facilities without treatment systems that are complex, such as marinas with petroleum products, solid wastes, and sewage pump out facilities.

**B42**  
 < 1/8  
 1 ft.

**HUBBS-SEA WORLD RESEARCH INSTNA INC**  
**2595 INGRAHAM ST**  
**SAN DIEGO, CA 92109**

**FINDS 1023365035**  
**N/A**

**Site 6 of 14 in cluster B**

**Relative:**  
**Lower**  
**Actual:**  
**9 ft.**

**FINDS:**  
 Registry ID: 110066625227  
 Environmental Interest/Information System  
 STATE MASTER

[Click this hyperlink](#) while viewing on your computer to access additional FINDS: detail in the EDR Site Report.

**B43**  
 < 1/8  
 1 ft.

**HUBBS-SEA WORLD RESEARCH INST.**  
**2595 INGRAHAM STREET**  
**SAN DIEGO, CA 92109**

**HAZNET S113169055**  
**N/A**

**Site 7 of 14 in cluster B**

**Relative:**  
**Lower**  
**Actual:**  
**9 ft.**

**HAZNET:**  
 Name: HUBBS-SEA WORLD RESEARCH INST.  
 Address: 2595 INGRAHAM STREET  
 City,State,Zip: SAN DIEGO, CA 921090000  
 Year: 2017  
 GEPaid: CAL930283590  
 Contact: CHRIS WALTERS  
 Telephone: 6192263870  
 Mailing Name: Not reported  
 Mailing Address: 2595 INGRAHAM ST  
 Mailing City,St,Zip: SAN DIEGO, CA 921097902  
 Gen County: San Diego  
 TSD EPA ID: ARD981057870  
 TSD County: 99  
 Tons: 0.0465  
 CA Waste Code: 331-Off-specification, aged or surplus organics

Map ID  
Direction  
Distance  
Elevation

MAP FINDINGS

Site

Database(s)

EDR ID Number  
EPA ID Number

**HUBBS-SEA WORLD RESEARCH INST. (Continued)**

**S113169055**

Method: H061-Fuel Blending Prior To Energy Recovery At Another Site  
Facility County: San Diego

Name: HUBBS-SEA WORLD RESEARCH INST.  
Address: 2595 INGRAHAM STREET  
City,State,Zip: SAN DIEGO, CA 921090000  
Year: 2017  
GEPaid: CAL930283590  
Contact: CHRIS WALTERS  
Telephone: 6192263870  
Mailing Name: Not reported  
Mailing Address: 2595 INGRAHAM ST  
Mailing City,St,Zip: SAN DIEGO, CA 921097902  
Gen County: San Diego  
TSD EPA ID: ARD981057870  
TSD County: 99  
Tons: 0.0225  
CA Waste Code: 352-Other organic solids  
Method: H061-Fuel Blending Prior To Energy Recovery At Another Site  
Facility County: San Diego

Name: HUBBS-SEA WORLD RESEARCH INST.  
Address: 2595 INGRAHAM STREET  
City,State,Zip: SAN DIEGO, CA 921090000  
Year: 2017  
GEPaid: CAL930283590  
Contact: CHRIS WALTERS  
Telephone: 6192263870  
Mailing Name: Not reported  
Mailing Address: 2595 INGRAHAM ST  
Mailing City,St,Zip: SAN DIEGO, CA 921097902  
Gen County: San Diego  
TSD EPA ID: NVT330010000  
TSD County: 99  
Tons: 0.01668  
CA Waste Code: 132-Aqueous solution with metals (< restricted levels and (Alkaline solution (pH >= 12.5) with metals))  
Method: H132-Landfill Or Surface Impoundment That Will Be Closed As Landfill(  
To Include On-Site Treatment And/Or Stabilization)  
Facility County: San Diego

Name: HUBBS-SEA WORLD RESEARCH INST.  
Address: 2595 INGRAHAM STREET  
City,State,Zip: SAN DIEGO, CA 921090000  
Year: 2017  
GEPaid: CAL930283590  
Contact: CHRIS WALTERS  
Telephone: 6192263870  
Mailing Name: Not reported  
Mailing Address: 2595 INGRAHAM ST  
Mailing City,St,Zip: SAN DIEGO, CA 921097902  
Gen County: San Diego  
TSD EPA ID: INR000127621  
TSD County: 99  
Tons: 0.0374  
CA Waste Code: 343-Unspecified organic liquid mixture  
Method: H061-Fuel Blending Prior To Energy Recovery At Another Site  
Facility County: San Diego

Map ID  
Direction  
Distance  
Elevation

MAP FINDINGS

Site

Database(s)

EDR ID Number  
EPA ID Number

**HUBBS-SEA WORLD RESEARCH INST. (Continued)**

**S113169055**

Name: HUBBS-SEA WORLD RESEARCH INST.  
Address: 2595 INGRAHAM STREET  
City,State,Zip: SAN DIEGO, CA 921090000  
Year: 2017  
GEPAID: CAL930283590  
Contact: CHRIS WALTERS  
Telephone: 6192263870  
Mailing Name: Not reported  
Mailing Address: 2595 INGRAHAM ST  
Mailing City,St,Zip: SAN DIEGO, CA 921097902  
Gen County: San Diego  
TSD EPA ID: INR000127621  
TSD County: 99  
Tons: 0.04587  
CA Waste Code: 223-Unspecified oil-containing waste  
Method: H061-Fuel Blending Prior To Energy Recovery At Another Site  
Facility County: San Diego

[Click this hyperlink](#) while viewing on your computer to access  
36 additional CA\_HAZNET: record(s) in the EDR Site Report.

**B44**

**HUBBS-SEA WORLD RESEARCH INST.**

**RCRA NonGen / NLR**

**1024876177**

**2595 INGRAHAM STREET**

**CAL930283590**

**SAN DIEGO, CA 92109**

**< 1/8  
1 ft.**

**Site 8 of 14 in cluster B**

**Relative:  
Lower**

RCRA NonGen / NLR:

Date form received by agency:01/28/1993

**Actual:  
9 ft.**

Facility name: HUBBS-SEA WORLD RESEARCH INST.

Facility address: 2595 INGRAHAM STREET  
SAN DIEGO, CA 92109-0000

EPA ID: CAL930283590  
Mailing address: 2595 INGRAHAM ST  
SAN DIEGO, CA 92109-7902

Contact: CHRIS WALTERS  
Contact address: 2595 INGRAHAM ST  
SAN DIEGO, CA 92109

Contact country: Not reported  
Contact telephone: 619-226-3870  
Contact email: CWALTERS@HSWRI.ORG

EPA Region: 09  
Classification: Non-Generator

Description: Handler: Non-Generators do not presently generate hazardous waste

Owner/Operator Summary:

Owner/operator name: CHRIS WALTERS  
Owner/operator address: 2595 INGRAHAM ST  
SAN DIEGO, CA 92109

Owner/operator country: Not reported  
Owner/operator telephone: 619-226-3870  
Owner/operator email: Not reported

Owner/operator fax: Not reported  
Owner/operator extension: Not reported  
Legal status: Other

Owner/Operator Type: Operator  
Owner/Op start date: Not reported

Map ID  
Direction  
Distance  
Elevation

MAP FINDINGS

Site

Database(s)

EDR ID Number  
EPA ID Number

**HUBBS-SEA WORLD RESEARCH INST. (Continued)**

**1024876177**

Owner/Op end date: Not reported  
  
Owner/operator name: HUBBS-SEA WORLD RESEARCH INST  
Owner/operator address: 2595 INGRAHAM ST  
SAN DIEGO, CA 92109  
  
Owner/operator country: Not reported  
Owner/operator telephone: 619-226-3870  
Owner/operator email: Not reported  
Owner/operator fax: Not reported  
Owner/operator extension: Not reported  
Legal status: Other  
Owner/Operator Type: Owner  
Owner/Op start date: Not reported  
Owner/Op end date: Not reported

Handler Activities Summary:

U.S. importer of hazardous waste: No  
Mixed waste (haz. and radioactive): No  
Recycler of hazardous waste: No  
Transporter of hazardous waste: Yes  
Treater, storer or disposer of HW: No  
Underground injection activity: No  
On-site burner exemption: No  
Furnace exemption: No  
Used oil fuel burner: No  
Used oil processor: No  
User oil refiner: No  
Used oil fuel marketer to burner: No  
Used oil Specification marketer: No  
Used oil transfer facility: No  
Used oil transporter: No

Violation Status: No violations found

C45

1660 S. SHORES ROAD  
SAN DIEGO, CA 92110

CHMIRS S109036610  
N/A

< 1/8  
1 ft.

**Site 1 of 52 in cluster C**

Relative:  
Lower  
Actual:  
15 ft.

CHMIRS:  
Name: Not reported  
Address: 1660 S. SHORES ROAD  
City, State, Zip: SAN DIEGO, CA 92110  
OES Incident Number: 7-6359  
OES notification: 10/18/2007  
OES Date: Not reported  
OES Time: Not reported  
**Date Completed: Not reported**  
Property Use: Not reported  
Agency Id Number: Not reported  
Agency Incident Number: Not reported  
Time Notified: Not reported  
Time Completed: Not reported  
Surrounding Area: Not reported  
Estimated Temperature: Not reported  
Property Management: Not reported  
More Than Two Substances Involved?: Not reported

Map ID  
Direction  
Distance  
Elevation

MAP FINDINGS

Site

Database(s)

EDR ID Number  
EPA ID Number

(Continued)

S109036610

Resp Agency Personel # Of Decontaminated:	Not reported
Responding Agency Personel # Of Injuries:	Not reported
Responding Agency Personel # Of Fatalities:	Not reported
Others Number Of Decontaminated:	Not reported
Others Number Of Injuries:	Not reported
Others Number Of Fatalities:	Not reported
Vehicle Make/year:	Not reported
Vehicle License Number:	Not reported
Vehicle State:	Not reported
Vehicle Id Number:	Not reported
CA DOT PUC/ICC Number:	Not reported
Company Name:	Not reported
Reporting Officer Name/ID:	Not reported
Report Date:	Not reported
Facility Telephone:	Not reported
Waterway Involved:	Not reported
Waterway:	Mission Bay/Pacific Ocean
Spill Site:	Not reported
Cleanup By:	Unknown
Containment:	Not reported
What Happened:	Not reported
Type:	Not reported
Measure:	Not reported
Other:	Not reported
Date/Time:	Not reported
Year:	2007
Agency:	NRC
Incident Date:	10/18/2007 12:00:00 AM
Admin Agency:	San Diego County Health Services Dept.
Amount:	Not reported
Contained:	Unknown
Site Type:	Ship/Harbor/Port
E Date:	Not reported
Substance:	gasoline-automotive
Gallons:	UNK
Unknown:	0
Substance #2:	Not reported
Substance #3:	Not reported
Evacuations:	0
Number of Injuries:	0
Number of Fatalities:	0
#1 Pipeline:	Not reported
#2 Pipeline:	Not reported
#3 Pipeline:	Not reported
#1 Vessel >= 300 Tons:	Not reported
#2 Vessel >= 300 Tons:	Not reported
#3 Vessel >= 300 Tons:	Not reported
Evacs:	Not reported
Injuries:	Not reported
Fatals:	Not reported
Comments:	Not reported
Description:	per NRC fax: "Caller reported that a pleasure craft sank at the slip due to unknown causes." Remedial Actions: Pads were placed on the water, owner is calling Seatow to remove the vessel from the water.

Map ID  
Direction  
Distance  
Elevation

MAP FINDINGS

Site

Database(s)

EDR ID Number  
EPA ID Number

(Continued)

S109036610

Name:	Not reported
Address:	1660 S. SHORES ROAD
City,State,Zip:	SAN DIEGO, CA 92109
OES Incident Number:	12-3251
OES notification:	06/03/2012
OES Date:	Not reported
OES Time:	Not reported
<b>Date Completed:</b>	<b>Not reported</b>
Property Use:	Not reported
Agency Id Number:	Not reported
Agency Incident Number:	Not reported
Time Notified:	Not reported
Time Completed:	Not reported
Surrounding Area:	Not reported
Estimated Temperature:	Not reported
Property Management:	Not reported
More Than Two Substances Involved?:	Not reported
Resp Agncy Personel # Of Decontaminated:	Not reported
Responding Agency Personel # Of Injuries:	Not reported
Responding Agency Personel # Of Fatalities:	Not reported
Others Number Of Decontaminated:	Not reported
Others Number Of Injuries:	Not reported
Others Number Of Fatalities:	Not reported
Vehicle Make/year:	Not reported
Vehicle License Number:	Not reported
Vehicle State:	Not reported
Vehicle Id Number:	Not reported
CA DOT PUC/ICC Number:	Not reported
Company Name:	Not reported
Reporting Officer Name/ID:	Not reported
Report Date:	Not reported
Facility Telephone:	Not reported
Waterway Involved:	Yes
Waterway:	Mission Bay
Spill Site:	Ship/Harbor/Port
Cleanup By:	Unknown
Containment:	Not reported
What Happened:	Not reported
Type:	Not reported
Measure:	N/A
Other:	Not reported
Date/Time:	730
Year:	2012
Agency:	NRC
Incident Date:	6/3/2012
Admin Agency:	San Diego County Health Services Department
Amount:	Not reported
Contained:	No
Site Type:	Mission Bay
E Date:	Not reported
Substance:	Hydraulic Oil
Quantity Released:	4
Unknown:	Not reported
Substance #2:	Not reported
Substance #3:	Not reported
Evacuations:	Not reported
Number of Injuries:	Not reported

Map ID  
 Direction  
 Distance  
 Elevation

MAP FINDINGS

Site

Database(s)

EDR ID Number  
 EPA ID Number

**(Continued)**

**S109036610**

Number of Fatalities:	Not reported
#1 Pipeline:	Not reported
#2 Pipeline:	Not reported
#3 Pipeline:	Not reported
#1 Vessel >= 300 Tons:	Not reported
#2 Vessel >= 300 Tons:	Not reported
#3 Vessel >= 300 Tons:	Not reported
Evacs:	Not reported
Injuries:	Not reported
Fatals:	Not reported
Comments:	Not reported
Description:	Quoting the NRC report: "CALLER IS REPORTING A DISCHARGE OF HYDRAULIC FLUID FROM THE OUT-DRIVE ON THE VESSEL DUE TO AN UNKNOWN CAUSE AT THIS TIME." "CALLER STATES BOOMS & ABSORBENTS WERE APPLIED AND THE MATERIAL WAS CONTAINED." Vessel Name: "Irish Jig." Vessel Type: Pleasure craft.

**C46**

**ERNS 2016141695  
 N/A**

**< 1/8  
 1 ft.**

**1660 SOUTH SHORES RD  
 SAN DIEGO, CA**

**Site 2 of 52 in cluster C**

**Relative:  
 Lower**

**Actual:  
 15 ft.**

Incident Commons:	
NRC Report #:	1141695
Description of Incident:	CALLER REPORTED A RELEASE OF DIESEL FROM A RESIDENTS VESSEL.
Type of Incident:	VESSEL
Incident Cause:	UNKNOWN
Incident Date Time:	2016-02-29 19:00:00
Incident DTG:	OCCURRED
Incident Location:	Not reported
Loaction Address:	1660 SOUTH SHORES RD
Location Street 1:	Not reported
Location Street 2:	Not reported
Location Nearest City:	SAN DIEGO
Location State:	CA
Location County:	SAN DIEGO
Location Zip:	Not reported
Distance From City:	Not reported
Distance Units:	Not reported
Direction From City:	Not reported
Lat Deg:	Not reported
Lat Min:	Not reported
Lat Sec:	Not reported
Lat Quad:	Not reported
Long Deg:	Not reported
Long Min:	Not reported
Long Sec:	Not reported
Long Quad:	Not reported
Location Section:	Not reported
Location Township:	Not reported
Location range:	Not reported
Potential Range:	N
Incidents:	
NRC Report #:	1141695
Aircraft Type:	Not reported



Map ID  
Direction  
Distance  
Elevation

MAP FINDINGS

Site

Database(s)

EDR ID Number  
EPA ID Number

(Continued)

2016141695

Aircraft Model: Not reported  
Aircraft ID: Not reported  
Aircraft Fuel Capacity: Not reported  
Aircraft Fuel Capacity Units: Not reported  
Aircraft Fuel on Board: Not reported  
Aircraft Fuel on Board Units: Not reported  
Aircraft Spot Number: Not reported  
Aircraft Hanger: Not reported  
Aircraft Runway Number: Not reported  
Road Mile Marker: Not reported  
Building ID: Not reported  
Type of Fixed Object: Not reported  
Power Generating Facility: U  
Generating Capacity: Not reported  
Type of Fuel: Not reported  
NPDES: Not reported  
NPDES Compliance: U  
Pipeline Type: Not reported  
DOT Regulated: U  
Pipeline Above Ground: ABOVE  
Exposed Underwater: N  
Pipeline Covered: U  
Railroad Hotline: Not reported  
Grade Crossing: U  
Location Subdivision: Not reported  
Railroad Milepost: Not reported  
Type Vehicle Involved: Not reported  
Crossing Device Type: Not reported  
Device Operational: U  
DOT Crossing Number: Not reported  
Brake Failure: U  
Description of Tank: Not reported  
Tank Above Ground: ABOVE  
Transportable Container: U  
Tank Regulated: U  
Tank Regulated By: Not reported  
Tank ID: Not reported  
Capacity of Tank: Not reported  
Capacity of Tank Units: Not reported  
Actual Amount: Not reported  
Actual Amount Units: Not reported  
Platform Rig Name: Not reported  
Platform Letter: Not reported  
Location Area ID: Not reported  
Location Block ID: Not reported  
OCSG Number: Not reported  
OCSP Number: Not reported  
State Lease Number: Not reported  
Pier Dock Number: Not reported  
Berth Slip Number: Not reported  
Continuous Release Type: Not reported  
Initial Continuous Release No: Not reported  
Continuous Release Permit: Not reported  
Allision: U  
Type of Structure: Not reported  
Structure Name: Not reported  
Structure Operational: U

Map ID  
Direction  
Distance  
Elevation

MAP FINDINGS

Site

Database(s)

EDR ID Number  
EPA ID Number

(Continued)

2016141695

Airbag Deployed:	U
Date Tiem Normal Service:	Not reported
Service Disruption Time:	Not reported
Service Disruption Units:	Not reported
Transit Bus Flag:	Not reported
CR Begin Date:	Not reported
CR End Date:	Not reported
CR Change Date:	Not reported
FBI Contact:	Not reported
FBI Contact Date Time:	Not reported
Sub Part C Testing Req:	XXX
Conductor Testing:	Not reported
Engineer Testing:	Not reported
Trainman Testing:	Not reported
Yard Foreman Testing:	Not reported
RCL Operator Testing:	Not reported
Brakeman Testing:	Not reported
Train Dispatcher Testing:	Not reported
Signalman Testing:	Not reported
Other Employee Testing:	Not reported
Unknown Testing:	Not reported
Passenger Handling:	Not reported
Passenger Route:	XXX
Passenger Delay:	XXX
Incident Details:	
NRC Report #:	1141695
Fire Involved:	N
Fire Extinguished:	U
Any Evacuations:	N
Number Evacuated:	Not reported
Who Evacuated:	Not reported
Radius of Evacuation:	Not reported
Any Injuries:	N
Number Injured:	Not reported
Number Hospitalized:	Not reported
Any Fatalities:	N
Number Fatalities:	Not reported
Any Damages:	N
Damage Amount:	Not reported
Air Corridor Closed:	N
Air Corridor Desc:	Not reported
Air Closure Time:	Not reported
Waterway Closed:	N
Waterway Desc:	Not reported
Waterway Closure Time:	Not reported
Road Closed:	N
Road Desc:	Not reported
Road Closure Time:	Not reported
Closure Direction:	Not reported
Major Artery:	N
Track Closed:	N
Track Desc:	Not reported
Track Closure Time:	Not reported
Media Interest:	UNKNOWN
Medium Desc:	WATER
Additional Medium Info:	MISSION BAY

Map ID  
Direction  
Distance  
Elevation

MAP FINDINGS

Site

Database(s)

EDR ID Number  
EPA ID Number

(Continued)

2016141695

Body of Water: MISSION BAY  
Tributary of: Not reported  
Release Secured: U  
Estimated Duration of Release: Not reported  
Release rate: Not reported  
Desc Remedial Action: ABSORBENTS APPLIED, CLEAN UP UNDERWAY  
State Agency on Scene: Not reported  
State Agency Report Number: Not reported  
Other Agency Notified: Not reported  
Weather Conditions: PARTLY CLOUDY  
Air Temperature: Not reported  
Wind Speed: Not reported  
Wind Direction: Not reported  
Water Supply Contaminated: U  
Sheen Size: Not reported  
Sheen Color: RAINBOW  
Direction of Sheen Travel: Not reported  
Sheen Odor Description: Not reported  
Wave Condition: Not reported  
Current Speed: Not reported  
Current Direction: Not reported  
Water Temperature: Not reported  
Track Close Dir: Not reported  
Empl Fatality: Not reported  
Pass Fatality: Not reported  
Community Impact: Not reported  
Wind Speed Unit: Not reported  
Employee Injuries: Not reported  
Passenger Injuries: Not reported  
Occupant Fatality: Not reported  
Current Speed Unit: Not reported  
Road Closure Units: Not reported  
Track Closure Units: Not reported  
Sheen Size Units: Not reported  
Additional Info: Not reported  
State Agency Notified: Not reported  
Federal Agency Notified: Not reported  
nearest River Mile Marker: Not reported  
Sheen Size Length: 200  
Sheen Size Length Units: FEET  
Sheen Size Width: 200  
Sheen Size Width Units: FEET  
Offshore: N  
Duration Unit: Not reported  
Release Rate Unit: Not reported  
Release Rate Rate: Not reported  
Passengers Transferred: NO

Calls:

NRC Report #: 1141695  
Site ID: 20161141695  
Date Time Received: 2016-02-29 22:08:42  
Date Time Complete: 2016-02-29 22:13:58  
Call Type: INC  
Responsible Company: Not reported  
Responsible Org Type: UNKNOWN  
Responsible City: Not reported

Map ID  
Direction  
Distance  
Elevation

MAP FINDINGS

Site

Database(s)

EDR ID Number  
EPA ID Number

(Continued)

2016141695

Responsible State: XX  
Responsible Zip: Not reported  
On Behalf: Not reported  
Source: TELEPHONE

Vessels Detail:

Site ID: 20161141695  
Vessel Name: UNKNOWN  
Vessel Type: PLEASURE CRAFT  
Vessel Number: Not reported  
Vessel Length: Not reported  
Hull Construction: Not reported  
Fuel Capacity: Not reported  
Fuel on Board: Not reported  
Cargo Capacity: Not reported  
Cargo on Board: Not reported  
Is Vessel Aground: N  
Flag: Not reported  
Breadth: Not reported  
Draught: Not reported  
Fuel Capacity Units: Not reported  
Fuel on Board Units: Not reported  
Cargo Capacity Units: Not reported  
Cargo on Board Units: Not reported

Material Involved:

NRC Report #: 1141695  
Chris Code: OOD  
Case Number: 000000-00-0  
UN Number: Not reported  
Amount of Material: 0  
Unit of Measure: UNKNOWN AMOUNT  
Name of Material: OIL, FUEL: NO. 1-D  
If Reached Water: YES  
Amount in Water: 0  
Unit of Measure Reach Water: UNKNOWN AMOUNT

C47

1660 S. SHORES ROAD  
SAN DIEGO, CA 92109

ERNS 2015120359  
N/A

< 1/8  
1 ft.

Site 3 of 52 in cluster C

Relative:  
Lower

Incident Commons:

Actual:  
15 ft.

NRC Report #: 1120359  
Description of Incident: WHAT APPEARS TO BE OIL WAS OBSERVED IN A SLIP AT THE SEAWORLD MARINA, DUE TO UNKNOWN CAUSES. SUSPECTED SOURCE IS A 25' VESSEL ONSCENE.  
Type of Incident: VESSEL  
Incident Cause: UNKNOWN  
Incident Date Time: 2015-06-19 20:35:00  
Incident DTG: DISCOVERED  
Incident Location: SLIP 213, SEAWORLD MARINA  
Loaction Address: 1660 S. SHORES ROAD  
Location Street 1: Not reported  
Location Street 2: Not reported  
Location Nearest City: SAN DIEGO

Map ID  
Direction  
Distance  
Elevation

MAP FINDINGS

Site

Database(s)

EDR ID Number  
EPA ID Number

(Continued)

2015120359

Location State:	CA
Location County:	SAN DIEGO
Location Zip:	92109
Distance From City:	Not reported
Distance Units:	Not reported
Direction From City:	Not reported
Lat Deg:	Not reported
Lat Min:	Not reported
Lat Sec:	Not reported
Lat Quad:	Not reported
Long Deg:	Not reported
Long Min:	Not reported
Long Sec:	Not reported
Long Quad:	Not reported
Location Section:	Not reported
Location Township:	Not reported
Location range:	Not reported
Potential Range:	N
Incidents:	
NRC Report #:	1120359
Aircraft Type:	Not reported
Aircraft Model:	Not reported
Aircraft ID:	Not reported
Aircraft Fuel Capacity:	Not reported
Aircraft Fuel Capacity Units:	Not reported
Aircraft Fuel on Board:	Not reported
Aircraft Fuel on Board Units:	Not reported
Aircraft Spot Number:	Not reported
Aircraft Hanger:	Not reported
Aircraft Runway Number:	Not reported
Road Mile Marker:	Not reported
Building ID:	Not reported
Type of Fixed Object:	Not reported
Power Generating Facility:	U
Generating Capacity:	Not reported
Type of Fuel:	Not reported
NPDES:	Not reported
NPDES Compliance:	U
Pipeline Type:	Not reported
DOT Regulated:	U
Pipeline Above Ground:	ABOVE
Exposed Underwater:	N
Pipeline Covered:	U
Railroad Hotline:	Not reported
Grade Crossing:	U
Location Subdivision:	Not reported
Railroad Milepost:	Not reported
Type Vehicle Involved:	Not reported
Crossing Device Type:	Not reported
Device Operational:	U
DOT Crossing Number:	Not reported
Brake Failure:	U
Description of Tank:	Not reported
Tank Above Ground:	ABOVE
Transportable Container:	U
Tank Regulated:	U
Tank Regulated By:	Not reported

Map ID  
Direction  
Distance  
Elevation

MAP FINDINGS

Site

Database(s)

EDR ID Number  
EPA ID Number

(Continued)

2015120359

Tank ID:	Not reported
Capacity of Tank:	Not reported
Capacity of Tank Units:	Not reported
Actual Amount:	Not reported
Actual Amount Units:	Not reported
Platform Rig Name:	Not reported
Platform Letter:	Not reported
Location Area ID:	Not reported
Location Block ID:	Not reported
OCSG Number:	Not reported
OCSF Number:	Not reported
State Lease Number:	Not reported
Pier Dock Number:	Not reported
Berth Slip Number:	213
Continuous Release Type:	Not reported
Initial Continuous Release No:	Not reported
Continuous Release Permit:	Not reported
Allision:	U
Type of Structure:	Not reported
Structure Name:	Not reported
Structure Operational:	U
Airbag Deployed:	U
Date Tiem Normal Service:	Not reported
Service Disruption Time:	Not reported
Service Disruption Units:	Not reported
Transit Bus Flag:	Not reported
CR Begin Date:	Not reported
CR End Date:	Not reported
CR Change Date:	Not reported
FBI Contact:	Not reported
FBI Contact Date Time:	Not reported
Sub Part C Testing Req:	XXX
Conductor Testing:	Not reported
Engineer Testing:	Not reported
Trainman Testing:	Not reported
Yard Foreman Testing:	Not reported
RCL Operator Testing:	Not reported
Brakeman Testing:	Not reported
Train Dispatcher Testing:	Not reported
Signalman Testing:	Not reported
Other Employee Testing:	Not reported
Unknown Testing:	Not reported
Passenger Handling:	Not reported
Passenger Route:	XXX
Passenger Delay:	XXX

Incident Details:

NRC Report #:	1120359
Fire Involved:	N
Fire Extinguished:	U
Any Evacuations:	N
Number Evacuated:	Not reported
Who Evacuated:	Not reported
Radius of Evacuation:	Not reported
Any Injuries:	N
Number Injured:	Not reported
Number Hospitalized:	Not reported

Map ID  
Direction  
Distance  
Elevation

MAP FINDINGS

Site

Database(s)

EDR ID Number  
EPA ID Number

(Continued)

2015120359

Any Fatalities:	N
Number Fatalities:	Not reported
Any Damages:	N
Damage Amount:	Not reported
Air Corridor Closed:	N
Air Corridor Desc:	Not reported
Air Closure Time:	Not reported
Waterway Closed:	N
Waterway Desc:	Not reported
Waterway Closure Time:	Not reported
Road Closed:	N
Road Desc:	Not reported
Road Closure Time:	Not reported
Closure Direction:	Not reported
Major Artery:	N
Track Closed:	N
Track Desc:	Not reported
Track Closure Time:	Not reported
Media Interest:	UNKNOWN
Medium Desc:	WATER
Additional Medium Info:	/ SEAWORLD MARINA
Body of Water:	SEAWORLD MARINA
Tributary of:	Not reported
Release Secured:	U
Estimated Duration of Release:	Not reported
Release rate:	Not reported
Desc Remedial Action:	BOOM DEPLOYED.
State Agency on Scene:	Not reported
State Agency Report Number:	Not reported
Other Agency Notified:	Not reported
Weather Conditions:	CLEAR
Air Temperature:	Not reported
Wind Speed:	Not reported
Wind Direction:	Not reported
Water Supply Contaminated:	U
Sheen Size:	Not reported
Sheen Color:	RAINBOW
Direction of Sheen Travel:	Not reported
Sheen Odor Description:	Not reported
Wave Condition:	Not reported
Current Speed:	Not reported
Current Direction:	Not reported
Water Temperature:	Not reported
Track Close Dir:	Not reported
Empl Fatality:	Not reported
Pass Fatality:	Not reported
Community Impact:	Not reported
Wind Speed Unit:	Not reported
Employee Injuries:	Not reported
Passenger Injuries:	Not reported
Occupant Fatality:	Not reported
Current Speed Unit:	Not reported
Road Closure Units:	Not reported
Track Closure Units:	Not reported
Sheen Size Units:	Not reported
Additional Info:	Not reported
State Agency Notified:	Not reported

Map ID  
Direction  
Distance  
Elevation

MAP FINDINGS

Site

Database(s)

EDR ID Number  
EPA ID Number

(Continued)

2015120359

Federal Agency Notified: USCG  
nearest River Mile Marker: Not reported  
Sheen Size Length: 40  
Sheen Size Length Units: FEET  
Sheen Size Width: Not reported  
Sheen Size Width Units: Not reported  
Offshore: N  
Duration Unit: Not reported  
Release Rate Unit: Not reported  
Release Rate Rate: Not reported  
Passengers Transferred: NO

Calls:

NRC Report #: 1120359  
Site ID: 20151120359  
Date Time Received: 2015-06-19 23:49:17  
Date Time Complete: 2015-06-19 23:59:26  
Call Type: INC  
Responsible Company: Not reported  
Responsible Org Type: PRIVATE CITIZEN  
Responsible City: Not reported  
Responsible State: XX  
Responsible Zip: Not reported  
On Behalf: Not reported  
Source: TELEPHONE

Vessels Detail:

Site ID: 20151120359  
Vessel Name: HULL # SKP02744J586  
Vessel Type: PLEASURE CRAFT  
Vessel Number: Not reported  
Vessel Length: Not reported  
Hull Construction: Not reported  
Fuel Capacity: Not reported  
Fuel on Board: Not reported  
Cargo Capacity: Not reported  
Cargo on Board: Not reported  
Is Vessel Aground: N  
Flag: Not reported  
Breadth: Not reported  
Draught: Not reported  
Fuel Capacity Units: Not reported  
Fuel on Board Units: Not reported  
Cargo Capacity Units: Not reported  
Cargo on Board Units: Not reported

Material Involved:

NRC Report #: 1120359  
Chris Code: OUN  
Case Number: 000000-00-0  
UN Number: Not reported  
Amount of Material: 0  
Unit of Measure: UNKNOWN AMOUNT  
Name of Material: UNKNOWN OIL  
If Reached Water: YES  
Amount in Water: 0



Map ID  
Direction  
Distance  
Elevation

MAP FINDINGS

Site

Database(s)

EDR ID Number  
EPA ID Number

(Continued)

2015120359

Unit of Measure Reach Water: UNKNOWN AMOUNT

C48  
< 1/8  
1 ft.

SEA WORLD MARINA  
1660 S SHORES RD  
SAN DIEGO, CA

RGA LUST S114684308  
N/A

Site 4 of 52 in cluster C

Relative:  
Lower  
Actual:  
15 ft.

RGA LUST:  
Name: SEA WORLD MARINA  
Address: 1660 S SHORES RD  
City: SAN DIEGO  
State: SAN DIEGO  
2012 SEA WORLD MARINA 1660 S SHORES RD  
Name: SEA WORLD MARINA  
Address: 1660 S SHORES RD  
City: SAN DIEGO  
State: SAN DIEGO  
2011 SEA WORLD MARINA 1660 S SHORES RD  
Name: SEA WORLD MARINA  
Address: 1660 S SHORES RD  
City: SAN DIEGO  
State: SAN DIEGO  
2010 SEA WORLD MARINA 1660 S SHORES RD  
Name: SEA WORLD MARINA  
Address: 1660 S SHORES RD  
City: SAN DIEGO  
State: SAN DIEGO  
2009 SEA WORLD MARINA 1660 S SHORES RD  
Name: SEA WORLD MARINA  
Address: 1660 S SHORES RD  
City: SAN DIEGO  
State: SAN DIEGO  
2008 SEA WORLD MARINA 1660 S SHORES RD  
Name: SEA WORLD MARINA  
Address: 1660 S SHORES RD  
City: SAN DIEGO  
State: SAN DIEGO  
2007 SEA WORLD MARINA 1660 S SHORES RD  
Name: SEA WORLD MARINA  
Address: 1660 S SHORES RD  
City: SAN DIEGO  
State: SAN DIEGO  
2007 SEA WORLD MARINA 1660 S SHORES RD  
Name: SEA WORLD MARINA  
Address: 1660 S SHORES RD  
City: SAN DIEGO  
State: SAN DIEGO  
2007 SEA WORLD MARINA 1660 S SHORES RD  
Name: SEA WORLD MARINA  
Address: 1660 S SHORES RD  
City: SAN DIEGO  
State: SAN DIEGO  
2007 SEA WORLD MARINA 1660 S SHORES RD  
Name: SEA WORLD MARINA  
Address: 1660 S SHORES RD  
City: SAN DIEGO  
State: SAN DIEGO

Map ID  
 Direction  
 Distance  
 Elevation

MAP FINDINGS

Site

Database(s)

EDR ID Number  
 EPA ID Number

**SEA WORLD MARINA (Continued)**

**S114684308**

State: SAN DIEGO  
 2006 SEA WORLD MARINA 1660 S SHORES RD  
 Name: SEA WORLD MARINA  
 Address: 1660 S SHORES RD  
 City: SAN DIEGO  
 State: SAN DIEGO  
 2005 SEA WORLD MARINA 1660 S SHORES RD  
 Name: SEA WORLD MARINA  
 Address: 1660 S SHORES RD  
 City: SAN DIEGO  
 State: SAN DIEGO  
 2004 SEA WORLD MARINA 1660 S SHORES RD  
 Name: SEA WORLD MARINA  
 Address: 1660 S SHORES RD  
 City: SAN DIEGO  
 State: SAN DIEGO  
 2003 SEA WORLD MARINA 1660 S SHORES RD

**C49**

**1660 S. SHORES ROAD  
 SAN DIEGO, CA 92109**

**ERNS 2018233299  
 N/A**

< 1/8  
 1 ft.

**Site 5 of 52 in cluster C**

**Relative:  
 Lower  
 Actual:  
 15 ft.**

Incident Commons:  
 NRC Report #: 1233299  
 Description of Incident: CALLER IS REPORTING THE DISCOVERY OF AN UNKNOWN SHEEN IN THE WATER AT THE INCIDENT LOCATION ON MISSION BAY.  
 Type of Incident: UNKNOWN SHEEN  
 Incident Cause: UNKNOWN  
 Incident Date Time: 2018-12-17 15:05:00  
 Incident DTG: DISCOVERED  
 Incident Location: UNKNOWN SHEEN INCIDENT//NEAR THE FLAG POLE  
 Location Address: 1660 S. SHORES ROAD  
 Location Street 1: MISSION BAY  
 Location Street 2: SLIP 400  
 Location Nearest City: SAN DIEGO  
 Location State: CA  
 Location County: SAN DIEGO  
 Location Zip: 92109  
 Distance From City: Not reported  
 Distance Units: Not reported  
 Direction From City: Not reported  
 Lat Deg: Not reported  
 Lat Min: Not reported  
 Lat Sec: Not reported  
 Lat Quad: Not reported  
 Long Deg: Not reported  
 Long Min: Not reported  
 Long Sec: Not reported  
 Long Quad: Not reported  
 Location Section: Not reported  
 Location Township: Not reported  
 Location range: Not reported  
 Potential Range: N  
 Incidents:  
 NRC Report #: 1233299

Map ID  
Direction  
Distance  
Elevation

MAP FINDINGS

Site

Database(s)

EDR ID Number  
EPA ID Number

(Continued)

2018233299

Aircraft Type:	Not reported
Aircraft Model:	Not reported
Aircraft ID:	Not reported
Aircraft Fuel Capacity:	Not reported
Aircraft Fuel Capacity Units:	Not reported
Aircraft Fuel on Board:	Not reported
Aircraft Fuel on Board Units:	Not reported
Aircraft Spot Number:	Not reported
Aircraft Hanger:	Not reported
Aircraft Runway Number:	Not reported
Road Mile Marker:	Not reported
Building ID:	Not reported
Type of Fixed Object:	Not reported
Power Generating Facility:	U
Generating Capacity:	Not reported
Type of Fuel:	Not reported
NPDES:	Not reported
NPDES Compliance:	U
Pipeline Type:	Not reported
DOT Regulated:	U
Pipeline Above Ground:	ABOVE
Exposed Underwater:	N
Pipeline Covered:	U
Railroad Hotline:	Not reported
Grade Crossing:	U
Location Subdivision:	Not reported
Railroad Milepost:	Not reported
Type Vehicle Involved:	Not reported
Crossing Device Type:	Not reported
Device Operational:	U
DOT Crossing Number:	Not reported
Brake Failure:	U
Description of Tank:	Not reported
Tank Above Ground:	ABOVE
Transportable Container:	U
Tank Regulated:	U
Tank Regulated By:	Not reported
Tank ID:	Not reported
Capacity of Tank:	Not reported
Capacity of Tank Units:	Not reported
Actual Amount:	Not reported
Actual Amount Units:	Not reported
Platform Rig Name:	Not reported
Platform Letter:	Not reported
Location Area ID:	Not reported
Location Block ID:	Not reported
OCSG Number:	Not reported
OCSP Number:	Not reported
State Lease Number:	Not reported
Pier Dock Number:	Not reported
Berth Slip Number:	400
Continuous Release Type:	Not reported
Initial Continuous Release No:	Not reported
Continuous Release Permit:	Not reported
Allision:	U
Type of Structure:	Not reported
Structure Name:	Not reported

Map ID  
Direction  
Distance  
Elevation

MAP FINDINGS

Site

Database(s)

EDR ID Number  
EPA ID Number

(Continued)

2018233299

Structure Operational:	U
Airbag Deployed:	U
Date Tiem Normal Service:	Not reported
Service Disruption Time:	Not reported
Service Disruption Units:	Not reported
Transit Bus Flag:	Not reported
CR Begin Date:	Not reported
CR End Date:	Not reported
CR Change Date:	Not reported
FBI Contact:	Not reported
FBI Contact Date Time:	Not reported
Sub Part C Testing Req:	XXX
Conductor Testing:	Not reported
Engineer Testing:	Not reported
Trainman Testing:	Not reported
Yard Foreman Testing:	Not reported
RCL Operator Testing:	Not reported
Brakeman Testing:	Not reported
Train Dispatcher Testing:	Not reported
Signalman Testing:	Not reported
Other Employee Testing:	Not reported
Unknown Testing:	Not reported
Passenger Handling:	Not reported
Passenger Route:	XXX
Passenger Delay:	XXX
Incident Details:	
NRC Report #:	1233299
Fire Involved:	N
Fire Extinguished:	U
Any Evacuations:	N
Number Evacuated:	Not reported
Who Evacuated:	Not reported
Radius of Evacuation:	Not reported
Any Injuries:	N
Number Injured:	Not reported
Number Hospitalized:	Not reported
Any Fatalities:	N
Number Fatalities:	Not reported
Any Damages:	N
Damage Amount:	Not reported
Air Corridor Closed:	N
Air Corridor Desc:	Not reported
Air Closure Time:	Not reported
Waterway Closed:	N
Waterway Desc:	Not reported
Waterway Closure Time:	Not reported
Road Closed:	N
Road Desc:	Not reported
Road Closure Time:	Not reported
Closure Direction:	Not reported
Major Artery:	N
Track Closed:	N
Track Desc:	Not reported
Track Closure Time:	Not reported
Media Interest:	UNKNOWN
Medium Desc:	WATER

Map ID  
Direction  
Distance  
Elevation

MAP FINDINGS

Site

Database(s)

EDR ID Number  
EPA ID Number

(Continued)

2018233299

Additional Medium Info:	MISSION BAY
Body of Water:	MISSION BAY
Tributary of:	Not reported
Release Secured:	U
Estimated Duration of Release:	Not reported
Release rate:	Not reported
Desc Remedial Action:	Not reported
State Agency on Scene:	Not reported
State Agency Report Number:	Not reported
Other Agency Notified:	Not reported
Weather Conditions:	Not reported
Air Temperature:	Not reported
Wind Speed:	Not reported
Wind Direction:	Not reported
Water Supply Contaminated:	U
Sheen Size:	Not reported
Sheen Color:	RAINBOW
Direction of Sheen Travel:	Not reported
Sheen Odor Description:	Not reported
Wave Condition:	Not reported
Current Speed:	Not reported
Current Direction:	Not reported
Water Temperature:	Not reported
Track Close Dir:	Not reported
Empl Fatality:	Not reported
Pass Fatality:	Not reported
Community Impact:	Not reported
Wind Speed Unit:	Not reported
Employee Injuries:	Not reported
Passenger Injuries:	Not reported
Occupant Fatality:	Not reported
Current Speed Unit:	Not reported
Road Closure Units:	Not reported
Track CLosure Units:	Not reported
Sheen Size Units:	Not reported
Additional Info:	Not reported
State Agency Notified:	Not reported
Federal Agency Notified:	USCG SECTOR SAN DIEGO
nearest River Mile Marker:	Not reported
Sheen Size Length:	Not reported
Sheen Size Length Units:	Not reported
Sheen Size Width:	Not reported
Sheen Size Width Units:	Not reported
Offshore:	N
Duration Unit:	Not reported
Release Rate Unit:	Not reported
Release Rate Rate:	Not reported
Passengers Transferred:	NO

Calls:

NRC Report #:	1233299
Site ID:	20181233299
Date Time Received:	2018-12-17 18:16:15
Date Time Complete:	2018-12-17 18:20:00
Call Type:	INC
Responsible Company:	Not reported
Responsible Org Type:	UNKNOWN

Map ID  
Direction  
Distance  
Elevation

MAP FINDINGS

Site

Database(s)

EDR ID Number  
EPA ID Number

(Continued)

2018233299

Responsible City: Not reported  
Responsible State: XX  
Responsible Zip: Not reported  
On Behalf: Not reported  
Source: TELEPHONE

Material Involved:  
NRC Report #: 1233299  
Chris Code: OUN  
Case Number: 000000-00-0  
UN Number: Not reported  
Amount of Material: 0  
Unit of Measure: UNKNOWN AMOUNT  
Name of Material: UNKNOWN OIL  
If Reached Water: YES  
Amount in Water: 0  
Unit of Measure Reach Water: UNKNOWN AMOUNT

C50

< 1/8  
1 ft.

1660 S. SHORES ROAD  
SAN DIEGO, CA 92109

Site 6 of 52 in cluster C

ERNS 2012013442  
N/A

Relative:  
Lower  
Actual:  
15 ft.

Incident Commons:  
NRC Report #: 1013442  
Description of Incident: CALLER IS REPORTING A DISCHARGE OF HYDRAULIC FLUID FROM THE OUT-DRIVE ON THE VESSEL DUE TO AN UNKNOWN CAUSE AT THIS TIME.  
Type of Incident: VESSEL  
Incident Cause: UNKNOWN  
Incident Date Time: 2012-06-03 07:30:00  
Incident DTG: DISCOVERED  
Incident Location: SLIP 210  
Loaction Address: 1660 S. SHORES ROAD  
Location Street 1: Not reported  
Location Street 2: Not reported  
Location Nearest City: SAN DIEGO  
Location State: CA  
Location County: SAN DIEGO  
Location Zip: 92109  
Distance From City: Not reported  
Distance Units: Not reported  
Direction From City: Not reported  
Lat Deg: Not reported  
Lat Min: Not reported  
Lat Sec: Not reported  
Lat Quad: Not reported  
Long Deg: Not reported  
Long Min: Not reported  
Long Sec: Not reported  
Long Quad: Not reported  
Location Section: Not reported  
Location Township: Not reported  
Location range: Not reported  
Potential Range: N

Map ID  
Direction  
Distance  
Elevation

MAP FINDINGS

Site

Database(s)

EDR ID Number  
EPA ID Number

(Continued)

2012013442

Incidents:

NRC Report #:	1013442
Aircraft Type:	Not reported
Aircraft Model:	Not reported
Aircraft ID:	Not reported
Aircraft Fuel Capacity:	Not reported
Aircraft Fuel Capacity Units:	Not reported
Aircraft Fuel on Board:	Not reported
Aircraft Fuel on Board Units:	Not reported
Aircraft Spot Number:	Not reported
Aircraft Hanger:	Not reported
Aircraft Runway Number:	Not reported
Road Mile Marker:	Not reported
Building ID:	Not reported
Type of Fixed Object:	Not reported
Power Generating Facility:	U
Generating Capacity:	Not reported
Type of Fuel:	Not reported
NPDES:	Not reported
NPDES Compliance:	U
Pipeline Type:	Not reported
DOT Regulated:	U
Pipeline Above Ground:	ABOVE
Exposed Underwater:	N
Pipeline Covered:	U
Railroad Hotline:	Not reported
Grade Crossing:	U
Location Subdivision:	Not reported
Railroad Milepost:	Not reported
Type Vehicle Involved:	Not reported
Crossing Device Type:	Not reported
Device Operational:	U
DOT Crossing Number:	Not reported
Brake Failure:	U
Description of Tank:	Not reported
Tank Above Ground:	ABOVE
Transportable Container:	U
Tank Regulated:	U
Tank Regulated By:	Not reported
Tank ID:	Not reported
Capacity of Tank:	Not reported
Capacity of Tank Units:	Not reported
Actual Amount:	Not reported
Actual Amount Units:	Not reported
Platform Rig Name:	Not reported
Platform Letter:	Not reported
Location Area ID:	Not reported
Location Block ID:	Not reported
OCSG Number:	Not reported
OCSP Number:	Not reported
State Lease Number:	Not reported
Pier Dock Number:	Not reported
Berth Slip Number:	210
Continuous Release Type:	Not reported
Initial Continuous Release No:	Not reported
Continuous Release Permit:	Not reported
Allision:	N

Map ID  
Direction  
Distance  
Elevation

MAP FINDINGS

Site

Database(s)

EDR ID Number  
EPA ID Number

(Continued)

2012013442

Type of Structure:	Not reported
Structure Name:	Not reported
Structure Operational:	U
Airbag Deployed:	U
Date Tiem Normal Service:	Not reported
Service Disruption Time:	Not reported
Service Disruption Units:	Not reported
Transit Bus Flag:	Not reported
CR Begin Date:	Not reported
CR End Date:	Not reported
CR Change Date:	Not reported
FBI Contact:	Not reported
FBI Contact Date Time:	Not reported
Sub Part C Testing Req:	XXX
Conductor Testing:	Not reported
Engineer Testing:	Not reported
Trainman Testing:	Not reported
Yard Foreman Testing:	Not reported
RCL Operator Testing:	Not reported
Brakeman Testing:	Not reported
Train Dispatcher Testing:	Not reported
Signalman Testing:	Not reported
Other Employee Testing:	Not reported
Unknown Testing:	Not reported
Passenger Handling:	Not reported
Passenger Route:	XXX
Passenger Delay:	XXX

Incident Details:

NRC Report #:	1013442
Fire Involved:	N
Fire Extinguished:	U
Any Evacuations:	N
Number Evacuated:	Not reported
Who Evacuated:	Not reported
Radius of Evacuation:	Not reported
Any Injuries:	N
Number Injured:	Not reported
Number Hospitalized:	Not reported
Any Fatalities:	N
Number Fatalities:	Not reported
Any Damages:	N
Damage Amount:	Not reported
Air Corridor Closed:	N
Air Corridor Desc:	Not reported
Air Closure Time:	Not reported
Waterway Closed:	N
Waterway Desc:	Not reported
Waterway Closure Time:	Not reported
Road Closed:	N
Road Desc:	Not reported
Road Closure Time:	Not reported
Closure Direction:	Not reported
Major Artery:	N
Track Closed:	N
Track Desc:	Not reported
Track Closure Time:	Not reported



Map ID  
Direction  
Distance  
Elevation

MAP FINDINGS

Site

Database(s)

EDR ID Number  
EPA ID Number

(Continued)

2012013442

Media Interest: NONE  
Medium Desc: WATER  
Additional Medium Info: MISSION BAY  
Body of Water: MISSION BAY  
Tributary of: Not reported  
Release Secured: N  
Estimated Duration of Release: Not reported  
Release rate: Not reported  
Desc Remedial Action: CALLER STATES BOOMS & ABSORBENTS WERE APPLIED AND THE MATERIAL WAS CONTAINED.  
State Agency on Scene: Not reported  
State Agency Report Number: NO REPORT #  
Other Agency Notified: Not reported  
Weather Conditions: CLEAR  
Air Temperature: 69  
Wind Speed: Not reported  
Wind Direction: Not reported  
Water Supply Contaminated: U  
Sheen Size: Not reported  
Sheen Color: RAINBOW  
Direction of Sheen Travel: Not reported  
Sheen Odor Description: Not reported  
Wave Condition: Not reported  
Current Speed: Not reported  
Current Direction: Not reported  
Water Temperature: Not reported  
Track Close Dir: Not reported  
Empl Fatality: Not reported  
Pass Fatality: Not reported  
Community Impact: Not reported  
Wind Speed Unit: Not reported  
Employee Injuries: Not reported  
Passenger Injuries: Not reported  
Occupant Fatality: Not reported  
Current Speed Unit: Not reported  
Road Closure Units: Not reported  
Track Closure Units: Not reported  
Sheen Size Units: Not reported  
Additional Info: CALLER STATES THE SHEEN SIZE COVERS THE WHOLE BASIN.  
State Agency Notified: NONE  
Federal Agency Notified: USCG  
nearest River Mile Marker: Not reported  
Sheen Size Length: Not reported  
Sheen Size Length Units: Not reported  
Sheen Size Width: Not reported  
Sheen Size Width Units: Not reported  
Offshore: N  
Duration Unit: Not reported  
Release Rate Unit: Not reported  
Release Rate Rate: Not reported  
Passengers Transferred: NO

Calls:  
NRC Report #: 1013442  
Site ID: 20121013442  
Date Time Received: 2012-06-03 13:05:40  
Date Time Complete: 2012-06-03 13:10:44

Map ID  
Direction  
Distance  
Elevation

MAP FINDINGS

Site

Database(s)

EDR ID Number  
EPA ID Number

(Continued)

2012013442

Call Type: INC  
Responsible Company: Not reported  
Responsible Org Type: PRIVATE CITIZEN  
Responsible City: ESCONDIDO  
Responsible State: CA  
Responsible Zip: 92029  
On Behalf: Not reported  
Source: TELEPHONE

Vessels Detail:

Site ID: 20121013442  
Vessel Name: IRISH JIG  
Vessel Type: PLEASURE CRAFT  
Vessel Number: Not reported  
Vessel Length: Not reported  
Hull Construction: Not reported  
Fuel Capacity: 0  
Fuel on Board: 0  
Cargo Capacity: 0  
Cargo on Board: 0  
Is Vessel Aground: N  
Flag: Not reported  
Breadth: Not reported  
Draught: Not reported  
Fuel Capacity Units: UNKNOWN AMOUNT  
Fuel on Board Units: UNKNOWN AMOUNT  
Cargo Capacity Units: UNKNOWN AMOUNT  
Cargo on Board Units: UNKNOWN AMOUNT

Material Involved:

NRC Report #: 1013442  
Chris Code: OHY  
Case Number: 000000-00-0  
UN Number: Not reported  
Amount of Material: 4  
Unit of Measure: TEASPOON(S)  
Name of Material: HYDRAULIC OIL  
If Reached Water: YES  
Amount in Water: 4  
Unit of Measure Reach Water: TEASPOON(S)

C51

< 1/8  
1 ft.

1660 S. SHORES ROAD  
SAN DIEGO, CA 92109

Site 7 of 52 in cluster C

ERNS 2016158560  
N/A

Relative:  
Lower  
Actual:  
15 ft.

Incident Commons:  
NRC Report #: 1158560  
Description of Incident: CALLER IS REPORTING A RELEASE OF MOTOR OIL FROM A VESSEL FOR UNKNOWN REASONS INTO MISSION BAY.  
Type of Incident: VESSEL  
Incident Cause: UNKNOWN  
Incident Date Time: 2016-09-09 06:50:00  
Incident DTG: DISCOVERED  
Incident Location: Not reported

Map ID  
Direction  
Distance  
Elevation

MAP FINDINGS

Site

Database(s)

EDR ID Number  
EPA ID Number

(Continued)

2016158560

Location Address: 1660 S. SHORES ROAD  
Location Street 1: SLIP 406  
Location Street 2: Not reported  
Location Nearest City: SAN DIEGO  
Location State: CA  
Location County: SAN DIEGO  
Location Zip: 92109  
Distance From City: Not reported  
Distance Units: Not reported  
Direction From City: Not reported  
Lat Deg: Not reported  
Lat Min: Not reported  
Lat Sec: Not reported  
Lat Quad: Not reported  
Long Deg: Not reported  
Long Min: Not reported  
Long Sec: Not reported  
Long Quad: Not reported  
Location Section: Not reported  
Location Township: Not reported  
Location range: Not reported  
Potential Range: N

Incidents:

NRC Report #: 1158560  
Aircraft Type: Not reported  
Aircraft Model: Not reported  
Aircraft ID: Not reported  
Aircraft Fuel Capacity: Not reported  
Aircraft Fuel Capacity Units: Not reported  
Aircraft Fuel on Board: Not reported  
Aircraft Fuel on Board Units: Not reported  
Aircraft Spot Number: Not reported  
Aircraft Hanger: Not reported  
Aircraft Runway Number: Not reported  
Road Mile Marker: Not reported  
Building ID: Not reported  
Type of Fixed Object: Not reported  
Power Generating Facility: U  
Generating Capacity: Not reported  
Type of Fuel: Not reported  
NPDES: Not reported  
NPDES Compliance: U  
Pipeline Type: Not reported  
DOT Regulated: U  
Pipeline Above Ground: ABOVE  
Exposed Underwater: N  
Pipeline Covered: U  
Railroad Hotline: Not reported  
Grade Crossing: U  
Location Subdivision: Not reported  
Railroad Milepost: Not reported  
Type Vehicle Involved: Not reported  
Crossing Device Type: Not reported  
Device Operational: U  
DOT Crossing Number: Not reported  
Brake Failure: U  
Description of Tank: Not reported

Map ID  
Direction  
Distance  
Elevation

MAP FINDINGS

Site

Database(s)

EDR ID Number  
EPA ID Number

(Continued)

2016158560

Tank Above Ground:	ABOVE
Transportable Container:	U
Tank Regulated:	U
Tank Regulated By:	Not reported
Tank ID:	Not reported
Capacity of Tank:	Not reported
Capacity of Tank Units:	Not reported
Actual Amount:	Not reported
Actual Amount Units:	Not reported
Platform Rig Name:	Not reported
Platform Letter:	Not reported
Location Area ID:	Not reported
Location Block ID:	Not reported
OCSG Number:	Not reported
OCSF Number:	Not reported
State Lease Number:	Not reported
Pier Dock Number:	Not reported
Berth Slip Number:	406
Continuous Release Type:	Not reported
Initial Continuous Release No:	Not reported
Continuous Release Permit:	Not reported
Allision:	U
Type of Structure:	Not reported
Structure Name:	Not reported
Structure Operational:	U
Airbag Deployed:	U
Date Tiem Normal Service:	Not reported
Service Disruption Time:	Not reported
Service Disruption Units:	Not reported
Transit Bus Flag:	Not reported
CR Begin Date:	Not reported
CR End Date:	Not reported
CR Change Date:	Not reported
FBI Contact:	Not reported
FBI Contact Date Time:	Not reported
Sub Part C Testing Req:	XXX
Conductor Testing:	Not reported
Engineer Testing:	Not reported
Trainman Testing:	Not reported
Yard Foreman Testing:	Not reported
RCL Operator Testing:	Not reported
Brakeman Testing:	Not reported
Train Dispatcher Testing:	Not reported
Signalman Testing:	Not reported
Other Employee Testing:	Not reported
Unknown Testing:	Not reported
Passenger Handling:	Not reported
Passenger Route:	XXX
Passenger Delay:	XXX
Incident Details:	
NRC Report #:	1158560
Fire Involved:	N
Fire Extinguished:	U
Any Evacuations:	N
Number Evacuated:	Not reported
Who Evacuated:	Not reported

Map ID  
Direction  
Distance  
Elevation

MAP FINDINGS

Site

Database(s)

EDR ID Number  
EPA ID Number

(Continued)

2016158560

Radius of Evacuation:	Not reported
Any Injuries:	N
Number Injured:	Not reported
Number Hospitalized:	Not reported
Any Fatalities:	N
Number Fatalities:	Not reported
Any Damages:	N
Damage Amount:	Not reported
Air Corridor Closed:	N
Air Corridor Desc:	Not reported
Air Closure Time:	Not reported
Waterway Closed:	N
Waterway Desc:	Not reported
Waterway Closure Time:	Not reported
Road Closed:	N
Road Desc:	Not reported
Road Closure Time:	Not reported
Closure Direction:	Not reported
Major Artery:	N
Track Closed:	N
Track Desc:	Not reported
Track Closure Time:	Not reported
Media Interest:	NONE
Medium Desc:	WATER
Additional Medium Info:	MISSION BAY
Body of Water:	MISSION BAY
Tributary of:	SAN DIEGO BAY
Release Secured:	U
Estimated Duration of Release:	Not reported
Release rate:	Not reported
Desc Remedial Action:	NOTIFICATIONS. SORBENT BOOM AND PADS APPLIED.
State Agency on Scene:	Not reported
State Agency Report Number:	Not reported
Other Agency Notified:	Not reported
Weather Conditions:	SUNNY
Air Temperature:	67
Wind Speed:	Not reported
Wind Direction:	Not reported
Water Supply Contaminated:	U
Sheen Size:	Not reported
Sheen Color:	RAINBOW
Direction of Sheen Travel:	Not reported
Sheen Odor Description:	OIL
Wave Condition:	0 CALM
Current Speed:	Not reported
Current Direction:	Not reported
Water Temperature:	Not reported
Track Close Dir:	Not reported
Empl Fatality:	Not reported
Pass Fatality:	Not reported
Community Impact:	Not reported
Wind Speed Unit:	Not reported
Employee Injuries:	Not reported
Passenger Injuries:	Not reported
Occupant Fatality:	Not reported
Current Speed Unit:	Not reported
Road Closure Units:	Not reported

Map ID  
Direction  
Distance  
Elevation

MAP FINDINGS

Site

Database(s)

EDR ID Number  
EPA ID Number

(Continued)

2016158560

Track Closure Units: Not reported  
Sheen Size Units: Not reported  
Additional Info: Not reported  
State Agency Notified: Not reported  
Federal Agency Notified: USCG  
nearest River Mile Marker: Not reported  
Sheen Size Length: 300  
Sheen Size Length Units: YARDS  
Sheen Size Width: 20  
Sheen Size Width Units: FEET  
Offshore: N  
Duration Unit: Not reported  
Release Rate Unit: Not reported  
Release Rate Rate: Not reported  
Passengers Transferred: NO

Calls:  
NRC Report #: 1158560  
Site ID: 20161158560  
Date Time Received: 2016-09-09 10:28:20  
Date Time Complete: 2016-09-09 10:39:08  
Call Type: INC  
Responsible Company: Not reported  
Responsible Org Type: PRIVATE CITIZEN  
Responsible City: SAN DIEGO  
Responsible State: CA  
Responsible Zip: Not reported  
On Behalf: Not reported  
Source: TELEPHONE

Vessels Detail:  
Site ID: 20161158560  
Vessel Name: FINOLOGOYIV  
Vessel Type: PLEASURE CRAFT  
Vessel Number: Not reported  
Vessel Length: 33  
Hull Construction: FIBERGLASS HULL  
Fuel Capacity: Not reported  
Fuel on Board: 0  
Cargo Capacity: Not reported  
Cargo on Board: Not reported  
Is Vessel Aground: N  
Flag: Not reported  
Breadth: Not reported  
Draught: Not reported  
Fuel Capacity Units: Not reported  
Fuel on Board Units: UNKNOWN AMOUNT  
Cargo Capacity Units: Not reported  
Cargo on Board Units: Not reported

Material Involved:  
NRC Report #: 1158560  
Chris Code: OMT  
Case Number: 000000-00-0  
UN Number: Not reported  
Amount of Material: 0

Map ID  
Direction  
Distance  
Elevation

MAP FINDINGS

Site

Database(s)

EDR ID Number  
EPA ID Number

(Continued)

2016158560

Unit of Measure: UNKNOWN AMOUNT  
Name of Material: OIL, MISC: MOTOR  
If Reached Water: YES  
Amount in Water: 0  
Unit of Measure Reach Water: UNKNOWN AMOUNT

C52

**SEAWORLD**  
**1720 S SHORES RD**  
**SAN DIEGO, CA 92109**

UST U004261878  
N/A

< 1/8  
1 ft.

Site 8 of 52 in cluster C

Relative:  
Lower

UST:  
Name: SEAWORLD  
Address: 1720 S SHORES RD  
City,State,Zip: SAN DIEGO, CA 92109  
Facility ID: 37-000-100905  
Permitting Agency: San Diego County Department of Environmental Health  
Latitude: 32.76482  
Longitude: -117.23067

Actual:  
15 ft.

C53

**1660 SOUTH SHORES ROAD**  
**SAN DIEGO, CA**

CHMIRS S118737787  
N/A

< 1/8  
1 ft.

Site 9 of 52 in cluster C

Relative:  
Lower

CHMIRS:  
Name: Not reported  
Address: 1660 SOUTH SHORES ROAD  
City,State,Zip: SAN DIEGO, CA  
OES Incident Number: 16-1273  
OES notification: 02/29/2016  
OES Date: Not reported  
OES Time: Not reported  
**Date Completed: Not reported**  
Property Use: Not reported  
Agency Id Number: Not reported  
Agency Incident Number: Not reported  
Time Notified: Not reported  
Time Completed: Not reported  
Surrounding Area: Not reported  
Estimated Temperature: Not reported  
Property Management: Not reported  
More Than Two Substances Involved?: Not reported  
Resp Agency Personel # Of Decontaminated: Not reported  
Responding Agency Personel # Of Injuries: Not reported  
Responding Agency Personel # Of Fatalities: Not reported  
Others Number Of Decontaminated: Not reported  
Others Number Of Injuries: Not reported  
Others Number Of Fatalities: Not reported  
Vehicle Make/year: Not reported  
Vehicle License Number: Not reported  
Vehicle State: Not reported  
Vehicle Id Number: Not reported

Actual:  
15 ft.

Map ID  
Direction  
Distance  
Elevation

MAP FINDINGS

Site

Database(s)

EDR ID Number  
EPA ID Number

(Continued)

S118737787

CA DOT PUC/ICC Number:	Not reported
Company Name:	Not reported
Reporting Officer Name/ID:	Not reported
Report Date:	Not reported
Facility Telephone:	Not reported
Waterway Involved:	Yes
Waterway:	Mission Bay
Spill Site:	Waterways
Cleanup By:	Unknown
Containment:	Not reported
What Happened:	Not reported
Type:	Not reported
Measure:	Not reported
Other:	Not reported
Type:	PETROLEUM
Measure:	N/A
Other:	Not reported
Date/Time:	1900
Year:	2016
Agency:	NRC
Incident Date:	02/29/2016
Admin Agency:	San Diego County Health Services Department
Amount:	Not reported
Contained:	Yes
Site Type:	Mission Bay
E Date:	Not reported
Substance:	Oil, Fuel, 1-D
Quantity Released:	Unknown
Unknown:	Not reported
Substance #2:	Not reported
Substance #3:	Not reported
Evacuations:	Not reported
Number of Injuries:	Not reported
Number of Fatalities:	Not reported
#1 Pipeline:	No
#2 Pipeline:	No
#3 Pipeline:	No
#1 Vessel >= 300 Tons:	No
#2 Vessel >= 300 Tons:	No
#3 Vessel >= 300 Tons:	No
Evacs:	No
Injuries:	No
Fatals:	No
Comments:	Not reported
Description:	Per NRC #1141695, "Caller reported a release of diesel from a residents vessel." SHEEN COLOR: Rainbow SHEEN LENGTH: 200' SHEEN WIDTH: 200' BODY OF WATER: Mission Bay REMEDIAL ACTION: Absorbents applied. Cleanup underway.



Map ID  
Direction  
Distance  
Elevation

MAP FINDINGS

Site

Database(s)

EDR ID Number  
EPA ID Number

C54

< 1/8  
1 ft.

1660 SOUTH SHORES ROAD  
SAN DIEGO, CA

CHMIRS S123295632  
N/A

Site 10 of 52 in cluster C

Relative:  
Lower

Actual:  
15 ft.

CHMIRS:  
Name: Not reported  
Address: 1660 SOUTH SHORES ROAD  
City,State,Zip: SAN DIEGO, CA  
OES Incident Number: 18-2341  
OES notification: 04/10/2018  
OES Date: Not reported  
OES Time: Not reported  
**Date Completed: Not reported**  
Property Use: Not reported  
Agency Id Number: Not reported  
Agency Incident Number: Not reported  
Time Notified: Not reported  
Time Completed: Not reported  
Surrounding Area: Not reported  
Estimated Temperature: Not reported  
Property Management: Not reported  
More Than Two Substances Involved?: Not reported  
Resp Agncy Personel # Of Decontaminated: Not reported  
Responding Agency Personel # Of Injuries: Not reported  
Responding Agency Personel # Of Fatalities: Not reported  
Others Number Of Decontaminated: Not reported  
Others Number Of Injuries: Not reported  
Others Number Of Fatalities: Not reported  
Vehicle Make/year: Not reported  
Vehicle License Number: Not reported  
Vehicle State: Not reported  
Vehicle Id Number: Not reported  
CA DOT PUC/ICC Number: Not reported  
Company Name: Not reported  
Reporting Officer Name/ID: Not reported  
Report Date: Not reported  
Facility Telephone: Not reported  
Waterway Involved: Yes  
Waterway: Mission Bay  
Spill Site: Waterways  
Cleanup By: Marina Personnel  
Containment: Not reported  
What Happened: Not reported  
Type: Not reported  
Measure: Not reported  
Other: Not reported  
Type: PETROLEUM  
Measure: Sheen  
Other: Not reported  
Date/Time: 1200  
Year: 2018  
Agency: NRC  
Incident Date: 04/08/2018  
Admin Agency: San Diego County Health Services Department  
Amount: Not reported  
Contained: Yes  
Site Type: Mission Bay

Map ID  
 Direction  
 Distance  
 Elevation

MAP FINDINGS

Site

Database(s)

EDR ID Number  
 EPA ID Number

(Continued)

S123295632

E Date:	Not reported
Substance:	Hydraulic Oil
Quantity Released:	2X2
Unknown:	Not reported
Substance #2:	Not reported
Substance #3:	Not reported
Evacuations:	Not reported
Number of Injuries:	Not reported
Number of Fatalities:	Not reported
#1 Pipeline:	No
#2 Pipeline:	No
#3 Pipeline:	Yes
#1 Vessel >= 300 Tons:	No
#2 Vessel >= 300 Tons:	No
#3 Vessel >= 300 Tons:	No
Evacs:	No
Injuries:	No
Fatals:	No
Comments:	Not reported
Description:	Per NRC Report: "CALLER STATED THERE WAS A SPILL OF HYDRAULIC OIL FROM A VESSEL DUE TO A BAD/FAULTY SEAL ON THE VESSEL." Remedial Actions: "CALLER STATED THE MARINA PERSONNEL BOOMED OFF THE VESSEL AND PLACED ABSORBANT PADS ON THE SPILL FOR CLEAN UP." Per Reporting Party: 21ft boat, hydraulic fluid dripping from outboard motor, sheen size 2x2 ft.

C55

1660 S. SHORES ROAD  
 SAN DIEGO, CA 92109

ERNS 2013057258  
 N/A

< 1/8  
 1 ft.

Site 11 of 52 in cluster C

Relative:  
 Lower  
 Actual:  
 15 ft.

Incident Commons:	
NRC Report #:	1057258
Description of Incident:	CALLER IS REPORTING A RELEASE OF OIL FROM A BOAT AT THE MARINA, THE CAUSE IS UNKNOWN.
Type of Incident:	VESSEL
Incident Cause:	UNKNOWN
Incident Date Time:	2013-08-15 20:00:00
Incident DTG:	OCCURRED
Incident Location:	Not reported
Loaction Address:	1660 S. SHORES ROAD
Location Street 1:	Not reported
Location Street 2:	Not reported
Location Nearest City:	SAN DIEGO
Location State:	CA
Location County:	SAN DIEGO
Location Zip:	92109
Distance From City:	Not reported
Distance Units:	Not reported
Direction From City:	Not reported
Lat Deg:	Not reported
Lat Min:	Not reported
Lat Sec:	Not reported
Lat Quad:	Not reported
Long Deg:	Not reported

Map ID  
Direction  
Distance  
Elevation

MAP FINDINGS

Site

Database(s)

EDR ID Number  
EPA ID Number

(Continued)

2013057258

Long Min:	Not reported
Long Sec:	Not reported
Long Quad:	Not reported
Location Section:	Not reported
Location Township:	Not reported
Location range:	Not reported
Potential Range:	N
Incidents:	
NRC Report #:	1057258
Aircraft Type:	Not reported
Aircraft Model:	Not reported
Aircraft ID:	Not reported
Aircraft Fuel Capacity:	Not reported
Aircraft Fuel Capacity Units:	Not reported
Aircraft Fuel on Board:	Not reported
Aircraft Fuel on Board Units:	Not reported
Aircraft Spot Number:	Not reported
Aircraft Hanger:	Not reported
Aircraft Runway Number:	Not reported
Road Mile Marker:	Not reported
Building ID:	Not reported
Type of Fixed Object:	Not reported
Power Generating Facility:	U
Generating Capacity:	Not reported
Type of Fuel:	Not reported
NPDES:	Not reported
NPDES Compliance:	U
Pipeline Type:	Not reported
DOT Regulated:	U
Pipeline Above Ground:	ABOVE
Exposed Underwater:	N
Pipeline Covered:	U
Railroad Hotline:	Not reported
Grade Crossing:	U
Location Subdivision:	Not reported
Railroad Milepost:	Not reported
Type Vehicle Involved:	Not reported
Crossing Device Type:	Not reported
Device Operational:	U
DOT Crossing Number:	Not reported
Brake Failure:	U
Description of Tank:	Not reported
Tank Above Ground:	ABOVE
Transportable Container:	U
Tank Regulated:	U
Tank Regulated By:	Not reported
Tank ID:	Not reported
Capacity of Tank:	Not reported
Capacity of Tank Units:	Not reported
Actual Amount:	Not reported
Actual Amount Units:	Not reported
Platform Rig Name:	Not reported
Platform Letter:	Not reported
Location Area ID:	Not reported
Location Block ID:	Not reported
OCSG Number:	Not reported
OCSF Number:	Not reported

Map ID  
Direction  
Distance  
Elevation

MAP FINDINGS

Site

Database(s)

EDR ID Number  
EPA ID Number

(Continued)

2013057258

State Lease Number: Not reported  
Pier Dock Number: Not reported  
Berth Slip Number: 142  
Continuous Release Type: Not reported  
Initial Continuous Release No: Not reported  
Continuous Release Permit: Not reported  
Allision: N  
Type of Structure: Not reported  
Structure Name: Not reported  
Structure Operational: U  
Airbag Deployed: U  
Date Tiem Normal Service: Not reported  
Service Disruption Time: Not reported  
Service Disruption Units: Not reported  
Transit Bus Flag: Not reported  
CR Begin Date: Not reported  
CR End Date: Not reported  
CR Change Date: Not reported  
FBI Contact: Not reported  
FBI Contact Date Time: Not reported  
Sub Part C Testing Req: XXX  
Conductor Testing: Not reported  
Engineer Testing: Not reported  
Trainman Testing: Not reported  
Yard Foreman Testing: Not reported  
RCL Operator Testing: Not reported  
Brakeman Testing: Not reported  
Train Dispatcher Testing: Not reported  
Signalman Testing: Not reported  
Other Employee Testing: Not reported  
Unknown Testing: Not reported  
Passenger Handling: Not reported  
Passenger Route: XXX  
Passenger Delay: XXX

Incident Details:

NRC Report #: 1057258  
Fire Involved: N  
Fire Extinguished: U  
Any Evacuations: N  
Number Evacuated: Not reported  
Who Evacuated: Not reported  
Radius of Evacuation: Not reported  
Any Injuries: N  
Number Injured: Not reported  
Number Hospitalized: Not reported  
Any Fatalities: N  
Number Fatalities: Not reported  
Any Damages: N  
Damage Amount: Not reported  
Air Corridor Closed: N  
Air Corridor Desc: Not reported  
Air Closure Time: Not reported  
Waterway Closed: N  
Waterway Desc: Not reported  
Waterway Closure Time: Not reported  
Road Closed: N

Map ID  
Direction  
Distance  
Elevation

MAP FINDINGS

Site

Database(s)

EDR ID Number  
EPA ID Number

(Continued)

2013057258

Road Desc:	Not reported
Road Closure Time:	Not reported
Closure Direction:	Not reported
Major Artery:	N
Track Closed:	N
Track Desc:	Not reported
Track Closure Time:	Not reported
Media Interest:	UNKNOWN
Medium Desc:	WATER
Additional Medium Info:	MISSION BAY
Body of Water:	MISSION BAY
Tributary of:	PACIFIC OCEAN
Release Secured:	Y
Estimated Duration of Release:	Not reported
Release rate:	Not reported
Desc Remedial Action:	BOOMS APPLIED
State Agency on Scene:	Not reported
State Agency Report Number:	Not reported
Other Agency Notified:	Not reported
Weather Conditions:	OVERCAST
Air Temperature:	72
Wind Speed:	Not reported
Wind Direction:	Not reported
Water Supply Contaminated:	U
Sheen Size:	Not reported
Sheen Color:	Not reported
Direction of Sheen Travel:	Not reported
Sheen Odor Description:	MOTOR OIL
Wave Condition:	Not reported
Current Speed:	Not reported
Current Direction:	Not reported
Water Temperature:	Not reported
Track Close Dir:	Not reported
Empl Fatality:	Not reported
Pass Fatality:	Not reported
Community Impact:	Not reported
Wind Speed Unit:	Not reported
Employee Injuries:	Not reported
Passenger Injuries:	Not reported
Occupant Fatality:	Not reported
Current Speed Unit:	Not reported
Road Closure Units:	Not reported
Track CLosure Units:	Not reported
Sheen Size Units:	Not reported
Additional Info:	Not reported
State Agency Notified:	Not reported
Federal Agency Notified:	USCG
nearest River Mile Marker:	Not reported
Sheen Size Length:	3
Sheen Size Length Units:	FEET
Sheen Size Width:	Not reported
Sheen Size Width Units:	Not reported
Offshore:	N
Duration Unit:	Not reported
Release Rate Unit:	Not reported
Release Rate Rate:	Not reported
Passengers Transferred:	NO

Map ID  
Direction  
Distance  
Elevation

MAP FINDINGS

Site

Database(s)

EDR ID Number  
EPA ID Number

(Continued)

2013057258

Calls:

NRC Report #: 1057258  
Site ID: 20131057258  
Date Time Received: 2013-08-15 19:55:11  
Date Time Complete: 2013-08-15 20:00:52  
Call Type: INC  
Responsible Company: Not reported  
Responsible Org Type: UNKNOWN  
Responsible City: Not reported  
Responsible State: XX  
Responsible Zip: Not reported  
On Behalf: Not reported  
Source: TELEPHONE

Vessels Detail:

Site ID: 20131057258  
Vessel Name: N/A  
Vessel Type: PLEASURE CRAFT  
Vessel Number: Not reported  
Vessel Length: 28  
Hull Construction: FIBERGLASS HULL  
Fuel Capacity: Not reported  
Fuel on Board: Not reported  
Cargo Capacity: Not reported  
Cargo on Board: Not reported  
Is Vessel Aground: N  
Flag: Not reported  
Breadth: Not reported  
Draught: Not reported  
Fuel Capacity Units: Not reported  
Fuel on Board Units: Not reported  
Cargo Capacity Units: Not reported  
Cargo on Board Units: Not reported

Material Involved:

NRC Report #: 1057258  
Chris Code: OMT  
Case Number: 000000-00-0  
UN Number: Not reported  
Amount of Material: 0  
Unit of Measure: UNKNOWN AMOUNT  
Name of Material: OIL, MISC: MOTOR  
If Reached Water: YES  
Amount in Water: 0  
Unit of Measure Reach Water: UNKNOWN AMOUNT

Map ID  
Direction  
Distance  
Elevation

MAP FINDINGS

Site

Database(s) EDR ID Number  
EPA ID Number

C56

1720 SOUTH SHORES ROAD  
SAN DIEGO, CA

CHMIRS S109036684  
N/A

< 1/8  
1 ft.

Site 12 of 52 in cluster C

Relative:  
Lower

CHMIRS:

Actual:  
15 ft.

Name:	Not reported
Address:	1720 SOUTH SHORES ROAD
City,State,Zip:	SAN DIEGO, CA
OES Incident Number:	6-2320
OES notification:	04/17/2006
OES Date:	Not reported
OES Time:	Not reported
<b>Date Completed:</b>	<b>Not reported</b>
Property Use:	Not reported
Agency Id Number:	Not reported
Agency Incident Number:	Not reported
Time Notified:	Not reported
Time Completed:	Not reported
Surrounding Area:	Not reported
Estimated Temperature:	Not reported
Property Management:	Not reported
More Than Two Substances Involved?:	Not reported
Resp Agncy Personel # Of Decontaminated:	Not reported
Responding Agency Personel # Of Injuries:	Not reported
Responding Agency Personel # Of Fatalities:	Not reported
Others Number Of Decontaminated:	Not reported
Others Number Of Injuries:	Not reported
Others Number Of Fatalities:	Not reported
Vehicle Make/year:	Not reported
Vehicle License Number:	Not reported
Vehicle State:	Not reported
Vehicle Id Number:	Not reported
CA DOT PUC/ICC Number:	Not reported
Company Name:	Not reported
Reporting Officer Name/ID:	Not reported
Report Date:	Not reported
Facility Telephone:	Not reported
Waterway Involved:	Not reported
Waterway:	Mission Bay
Spill Site:	Not reported
Cleanup By:	Reporting Party
Containment:	Not reported
What Happened:	Not reported
Type:	Not reported
Measure:	Not reported
Other:	Not reported
Date/Time:	Not reported
Year:	2006
Agency:	Sea World Marina
Incident Date:	4/17/2006 12:00:00 AM
Admin Agency:	San Diego County Health Services Dept.
Amount:	Not reported
Contained:	Yes
Site Type:	Ship/Harbor/Port
E Date:	Not reported
Substance:	hydraulic fluid
Gallons:	0.000000

Map ID  
Direction  
Distance  
Elevation

MAP FINDINGS

Site

Database(s)

EDR ID Number  
EPA ID Number

(Continued)

S109036684

Unknown: 0  
Substance #2: Not reported  
Substance #3: Not reported  
Evacuations: 0  
Number of Injuries: 0  
Number of Fatalities: 0  
#1 Pipeline: Not reported  
#2 Pipeline: Not reported  
#3 Pipeline: Not reported  
#1 Vessel >= 300 Tons: Not reported  
#2 Vessel >= 300 Tons: Not reported  
#3 Vessel >= 300 Tons: Not reported  
Evacs: Not reported  
Injuries: Not reported  
Fatals: Not reported  
Comments: Not reported  
Description: Released during maintenance on a vessel.

C57

SEA WORLD MARINA  
1660 SHORES RD  
SAN DIEGO, CA 92109

San Diego Co. HMMD S106061822  
N/A

< 1/8  
1 ft.

Site 13 of 52 in cluster C

Relative:  
Lower

HMMD SAN DIEGO:

Actual:  
15 ft.

Name: SEA WORLD MARINA  
Address: 1660 SHORES RD  
City,State,Zip: SAN DIEGO, CA 92109  
Permit Number: 121142  
Business Type: Not reported  
EPA Id Number: Not reported  
APN: 435-480-15-00  
Last HMMD Inspection: 05/14/1990  
Facility Telephone: 619-222-6363  
Permit Status: INAC  
Permit Expiration: Not reported  
Date Last Updated: 11/02/2012  
Facility Owner: SEA WORLD INC  
Facility Mailing Address: 1660 S SHORES RD  
Facility Mailing City: SAN DIEGO  
Facility Mailing State: CA  
Facility Mailing Zip: 92109-7903  
UST Owner: SEA WORLD INC  
Handle Regulated Hazmat: Not reported  
Own Or Operate UST: Not reported  
Subject To APSA: Not reported  
Generate Haz Waste: Not reported  
Treat Haz Waste: Not reported  
Generate Medical Waste: Not reported

UST:

UST Name: UNDERGROUND TANK 121142 T001  
Last Update: 2012-11-02 14:17:38  
Permit Number: 121142  
Tank Type: SINGLE WALL  
Additional Id: #03  
Capacity Gallons: 10000  
UST Contents: REGULAR UNLEADED



Map ID  
Direction  
Distance  
Elevation

MAP FINDINGS

Site

Database(s)

EDR ID Number  
EPA ID Number

SEA WORLD MARINA (Continued)

S106061822

Other Content Info: REGULAR UNLEADED  
Reg Status: REMOVED  
Remove Close Date: 1991-01-15 00:00:00  
Year Installed: Not reported  
Pipe Type: Not reported  
Delivery System: Not reported  
Monitor Code: 05  
UST Monitor Method: SW TANK DW PIPE W/ POS SHUTOFF-ALARM ON LLD W/ SIRS:SIR ANALY  
MONTHLY, TANK TEST BIENNIALY, PIPE TEST ANN 0.1 G/HR OR MO 0.2 G/HR

UST Name: UNDERGROUND TANK 121142 T002  
Last Update: 2012-11-02 14:17:38  
Permit Number: 121142  
Tank Type: SINGLE WALL  
Additional Id: #04  
Capacity Gallons: 10000  
UST Contents: LEADED  
Other Content Info: LEADED  
Reg Status: REMOVED  
Remove Close Date: 1991-01-15 00:00:00  
Year Installed: Not reported  
Pipe Type: Not reported  
Delivery System: Not reported  
Monitor Code: 05  
UST Monitor Method: SW TANK DW PIPE W/ POS SHUTOFF-ALARM ON LLD W/ SIRS:SIR ANALY  
MONTHLY, TANK TEST BIENNIALY, PIPE TEST ANN 0.1 G/HR OR MO 0.2 G/HR

UST Name: UNDERGROUND TANK 121142 T003  
Last Update: 2012-11-02 14:17:38  
Permit Number: 121142  
Tank Type: SINGLE WALL  
Additional Id: #05  
Capacity Gallons: 10000  
UST Contents: DIESEL  
Other Content Info: DIESEL  
Reg Status: REMOVED  
Remove Close Date: 1991-01-15 00:00:00  
Year Installed: Not reported  
Pipe Type: Not reported  
Delivery System: Not reported  
Monitor Code: 05  
UST Monitor Method: SW TANK DW PIPE W/ POS SHUTOFF-ALARM ON LLD W/ SIRS:SIR ANALY  
MONTHLY, TANK TEST BIENNIALY, PIPE TEST ANN 0.1 G/HR OR MO 0.2 G/HR

UST Name: UNDERGROUND TANK 121142 T004  
Last Update: 2012-11-02 14:17:38  
Permit Number: 121142  
Tank Type: SINGLE WALL  
Additional Id: #06  
Capacity Gallons: 10000  
UST Contents: DIESEL  
Other Content Info: DIESEL  
Reg Status: REMOVED  
Remove Close Date: 1991-01-15 00:00:00  
Year Installed: Not reported  
Pipe Type: Not reported  
Delivery System: Not reported

Map ID  
Direction  
Distance  
Elevation

MAP FINDINGS

Site

Database(s)

EDR ID Number  
EPA ID Number

**SEA WORLD MARINA (Continued)**

**S106061822**

Monitor Code: 05  
UST Monitor Method: SW TANK DW PIPE W/ POS SHUTOFF-ALARM ON LLD W/ SIRS:SIR ANALY  
MONTHLY, TANK TEST BIENNIALLY, PIPE TEST ANN 0.1 G/HR OR MO 0.2 G/HR

**C58**

**CHMIRS S123295585  
N/A**

< 1/8  
1 ft.

**1660 S. SHORES RD.  
SAN DIEGO, CA 92109**

**Site 14 of 52 in cluster C**

**Relative:  
Lower**

**Actual:  
15 ft.**

CHMIRS:  
Name: Not reported  
Address: 1660 S. SHORES RD.  
City,State,Zip: SAN DIEGO, CA 92109  
OES Incident Number: 18-2290  
OES notification: 04/07/2018  
OES Date: Not reported  
OES Time: Not reported  
**Date Completed: Not reported**  
Property Use: Not reported  
Agency Id Number: Not reported  
Agency Incident Number: Not reported  
Time Notified: Not reported  
Time Completed: Not reported  
Surrounding Area: Not reported  
Estimated Temperature: Not reported  
Property Management: Not reported  
More Than Two Substances Involved?: Not reported  
Resp Agncy Personel # Of Decontaminated: Not reported  
Responding Agency Personel # Of Injuries: Not reported  
Responding Agency Personel # Of Fatalities: Not reported  
Others Number Of Decontaminated: Not reported  
Others Number Of Injuries: Not reported  
Others Number Of Fatalities: Not reported  
Vehicle Make/year: Not reported  
Vehicle License Number: Not reported  
Vehicle State: Not reported  
Vehicle Id Number: Not reported  
CA DOT PUC/ICC Number: Not reported  
Company Name: Not reported  
Reporting Officer Name/ID: Not reported  
Report Date: Not reported  
Facility Telephone: Not reported  
Waterway Involved: Yes  
Waterway: San Diego Bay  
Spill Site: Waterways  
Cleanup By: Unknown  
Containment: Not reported  
What Happened: Not reported  
Type: Not reported  
Measure: Not reported  
Other: Not reported  
Type: PETROLEUM  
Measure: N/A  
Other: Not reported  
Date/Time: 1430  
Year: 2018

Map ID  
 Direction  
 Distance  
 Elevation

MAP FINDINGS

Site

Database(s)

EDR ID Number  
 EPA ID Number

**(Continued)**

**S123295585**

Agency:	NRC
Incident Date:	04/07/2018
Admin Agency:	San Diego County Health Services Department
Amount:	Not reported
Contained:	No
Site Type:	San Diego Bay
E Date:	Not reported
Substance:	Gasoline
Quantity Released:	2 drops
Unknown:	Not reported
Substance #2:	Not reported
Substance #3:	Not reported
Evacuations:	Not reported
Number of Injuries:	Not reported
Number of Fatalities:	Not reported
#1 Pipeline:	No
#2 Pipeline:	No
#3 Pipeline:	No
#1 Vessel >= 300 Tons:	No
#2 Vessel >= 300 Tons:	No
#3 Vessel >= 300 Tons:	No
Evacs:	No
Injuries:	No
Fatals:	No
Comments:	Not reported
Description:	Per the NRC report: "Gasoline discharged from the motor on a dinghy due to an unknown cause at this time." Remedial Actions: Notified the tenant, plastic bag was placed on the leak and absorbents are being used in the water.

**C59**

**SEAWORLD  
 1700 S SHORES RD  
 SAN DIEGO, CA 92109**

**San Diego Co. HMMD**

**S123406591  
 N/A**

< 1/8  
 1 ft.

**Site 15 of 52 in cluster C**

**Relative:  
 Lower  
 Actual:  
 15 ft.**

HMMD SAN DIEGO:	
Name:	SEAWORLD
Address:	1700 S SHORES RD
City,State,Zip:	SAN DIEGO, CA 92109
Permit Number:	100905
Business Type:	6HK62
EPA Id Number:	CAD981687221
APN:	435-480-15-00
Last HMMD Inspection:	08/20/2012
Facility Telephone:	619-222-6363
Permit Status:	OPEN
Permit Expiration:	05/31/2013
Date Last Updated:	11/02/2012
Facility Owner:	SEAWORLD, INC. DBA SEAWORLD SAN DIEGO
Facility Mailing Address:	500 SEA WORLD DR
Facility Mailing City:	SAN DIEGO
Facility Mailing State:	CA
Facility Mailing Zip:	92109-7994
UST Owner:	SEA WORLD INC
Handle Regulated Hazmat:	Y
Own Or Operate UST:	Y

Map ID  
Direction  
Distance  
Elevation

MAP FINDINGS

Site

Database(s)

EDR ID Number  
EPA ID Number

**SEAWORLD (Continued)**

**S123406591**

Subject To APSA: Not reported  
Generate Haz Waste: Y  
Treat Haz Waste: N  
Generate Medical Waste: Not reported

Inventory Active Permits (not SQG Medical):

Permit Number: 100905  
Update Date: 11/02/2012  
Case Number: 74-86-2  
Name: ACETYLENE, C2H2, 99%, COMPRESSED GAS :  
Other Information: Not reported  
Material Waste: Material  
Hazardous Categories 1: FIRE  
Hazardous Categories 2: PRESSURE RELEASE

Permit Number: 100905  
Update Date: 11/02/2012  
Case Number: 7440-44-0  
Name: ACTIVATED CARBON 100%  
Other Information: Not reported  
Material Waste: Material  
Hazardous Categories 1: ACUTE  
Hazardous Categories 2: Not reported

Permit Number: 100905  
Update Date: 11/02/2012  
Case Number: 1333-84-2  
Name: ALUMINUM OXIDE (NON FIBROUS)  
Other Information: ACTIVATED ALUMINA  
Material Waste: Material  
Hazardous Categories 1: ACUTE  
Hazardous Categories 2: Not reported

Permit Number: 100905  
Update Date: 11/02/2012  
Case Number: 10043-01-3  
Name: ALUMINUM SULFATE  
Other Information: Not reported  
Material Waste: Material  
Hazardous Categories 1: ACUTE  
Hazardous Categories 2: Not reported

Permit Number: 100905  
Update Date: 11/02/2012  
Case Number: 1300-72-7  
Name: ANIONIC SURFACTANT 1-5%  
Other Information: KEYSTONE LOW TEMP RINSE ADDITIVE  
Material Waste: Material  
Hazardous Categories 1: ACUTE  
Hazardous Categories 2: Not reported

Permit Number: 100905  
Update Date: 11/02/2012  
Case Number: 7440-37-1  
Name: ARGON GAS  
Other Information: Not reported  
Material Waste: Material  
Hazardous Categories 1: PRESSURE RELEASE

Map ID  
Direction  
Distance  
Elevation

MAP FINDINGS

Site

Database(s)

EDR ID Number  
EPA ID Number

**SEAWORLD (Continued)**

**S123406591**

Hazardous Categories 2: Not reported

Permit Number: 100905  
Update Date: 11/02/2012  
Case Number: MIXTURE  
Name: ASSORTED POLYURETHANES  
Other Information: Not reported  
Material Waste: Material  
Hazardous Categories 1: FIRE  
Hazardous Categories 2: ACUTE

Permit Number: 100905  
Update Date: 11/02/2012  
Case Number: MIXTURE  
Name: ASSORTED URETHANES  
Other Information: Not reported  
Material Waste: Material  
Hazardous Categories 1: FIRE  
Hazardous Categories 2: ACUTE

Permit Number: 100905  
Update Date: 11/02/2012  
Case Number: Not reported  
Name: AUTOMATIC TRANSMISSION FLUID  
Other Information: DEXRON II AUTOMATIC TRANSMISSION FLUID  
Material Waste: Material  
Hazardous Categories 1: CHRONIC  
Hazardous Categories 2: Not reported

Permit Number: 100905  
Update Date: 11/02/2012  
Case Number: Not reported  
Name: CALCIUM HYPOCHLORITE ACUTAB  
Other Information: Not reported  
Material Waste: Material  
Hazardous Categories 1: REACTIVE  
Hazardous Categories 2: Not reported

Permit Number: 100905  
Update Date: 11/02/2012  
Case Number: 124-38-9  
Name: CARBON DIOXIDE, C02, 99%, COMPRESSED GAS :  
Other Information: Not reported  
Material Waste: Material  
Hazardous Categories 1: PRESSURE RELEASE  
Hazardous Categories 2: Not reported

Permit Number: 100905  
Update Date: 11/02/2012  
Case Number: Not reported  
Name: CARCINOGENS &/OR REPRODUCTIVE TOXINS  
Other Information: BELOW STATE DISCLOSURE AMTS ARE/MAY BE ON SITE  
Material Waste: Not reported  
Hazardous Categories 1: Not reported  
Hazardous Categories 2: Not reported

Permit Number: 100905

Map ID  
Direction  
Distance  
Elevation

MAP FINDINGS

Site

Database(s)

EDR ID Number  
EPA ID Number

**SEAWORLD (Continued)**

**S123406591**

Update Date: 11/02/2012  
Case Number: 16291-96-6  
Name: CHARCOAL  
Other Information: Not reported  
Material Waste: Material  
Hazardous Categories 1: ACUTE  
Hazardous Categories 2: Not reported

Permit Number: 100905  
Update Date: 11/02/2012  
Case Number: 8006-61-9  
Name: DIESEL - T007  
Other Information: UNDERGROUND TANK 100905 T007  
Material Waste: Material  
Hazardous Categories 1: FIRE  
Hazardous Categories 2: ACUTE

Permit Number: 100905  
Update Date: 11/02/2012  
Case Number: 68476-34-6  
Name: DIESEL FUEL  
Other Information: (4 TANKS)  
Material Waste: Material  
Hazardous Categories 1: FIRE  
Hazardous Categories 2: ACUTE

Permit Number: 100905  
Update Date: 11/02/2012  
Case Number: 111-90-0  
Name: DIETHYLENE GLYCOL MONOETHYL ETHER  
Other Information: FLOOR FINISH  
Material Waste: Material  
Hazardous Categories 1: ACUTE  
Hazardous Categories 2: Not reported

Permit Number: 100905  
Update Date: 11/02/2012  
Case Number: Not reported  
Name: ECOTEMP ULTRA DRY  
Other Information: Not reported  
Material Waste: Material  
Hazardous Categories 1: ACUTE  
Hazardous Categories 2: Not reported

Permit Number: 100905  
Update Date: 11/02/2012  
Case Number: 64-17-5  
Name: ETHANOL, FOODSERVICE JOY  
Other Information: Not reported  
Material Waste: Material  
Hazardous Categories 1: ACUTE  
Hazardous Categories 2: Not reported

Permit Number: 100905  
Update Date: 11/02/2012  
Case Number: 107-21-1  
Name: ETHYLENE GLYCOL

Map ID  
Direction  
Distance  
Elevation

MAP FINDINGS

Site

Database(s)

EDR ID Number  
EPA ID Number

**SEAWORLD (Continued)**

**S123406591**

Other Information: Not reported  
Material Waste: Material  
Hazardous Categories 1: ACUTE  
Hazardous Categories 2: Not reported

Permit Number: 100905  
Update Date: 11/02/2012  
Case Number: 111-76-2  
Name: ETHYLENE GLYCOL N-BUTYL ETHER  
Other Information: WAX ELIMINATOR  
Material Waste: Material  
Hazardous Categories 1: CHRONIC  
Hazardous Categories 2: Not reported

Permit Number: 100905  
Update Date: 11/02/2012  
Case Number: 1309-37-1  
Name: FERTILIZER, TURF GOLD : IRON OXIDE 1% :  
Other Information: 22-3-6 W/AMMUMIM SULFATE  
Material Waste: Material  
Hazardous Categories 1: ACUTE  
Hazardous Categories 2: Not reported

Permit Number: 100905  
Update Date: 11/02/2012  
Case Number: 306-83-2  
Name: FREON R-123  
Other Information: Not reported  
Material Waste: Material  
Hazardous Categories 1: ACUTE  
Hazardous Categories 2: Not reported

Permit Number: 100905  
Update Date: 11/02/2012  
Case Number: 7647-01-0  
Name: HYDROCHLORIC ACID  
Other Information: MURIATIC ACID  
Material Waste: Material  
Hazardous Categories 1: CHRONIC  
Hazardous Categories 2: Not reported

Permit Number: 100905  
Update Date: 11/02/2012  
Case Number: Not reported  
Name: HYDROGEN PEROXIDE  
Other Information: CLEAN BY PEROXY  
Material Waste: Material  
Hazardous Categories 1: ACUTE  
Hazardous Categories 2: Not reported

Permit Number: 100905  
Update Date: 11/02/2012  
Case Number: 2809-21-4  
Name: HYDROXYETHYLIDINE DIPHOSPHONIC  
Other Information: ACID, TRIDENT 6026 (WATER TREATMENT)  
Material Waste: Material  
Hazardous Categories 1: ACUTE

Map ID  
Direction  
Distance  
Elevation

MAP FINDINGS

Site

Database(s)

EDR ID Number  
EPA ID Number

**SEAWORLD (Continued)**

**S123406591**

Hazardous Categories 2: Not reported

Permit Number: 100905  
Update Date: 11/02/2012  
Case Number: 7439-89-6  
Name: IRON, 95% GALVANIZED STEEL  
Other Information: Not reported  
Material Waste: Material  
Hazardous Categories 1: ACUTE  
Hazardous Categories 2: Not reported

Permit Number: 100905  
Update Date: 11/02/2012  
Case Number: MIXTURE  
Name: LATEX PAINT  
Other Information: Not reported  
Material Waste: Material  
Hazardous Categories 1: ACUTE  
Hazardous Categories 2: Not reported

Permit Number: 100905  
Update Date: 11/02/2012  
Case Number: 7439-92-1  
Name: LEAD  
Other Information: Not reported  
Material Waste: Material  
Hazardous Categories 1: CHRONIC  
Hazardous Categories 2: Not reported

Permit Number: 100905  
Update Date: 11/02/2012  
Case Number: 7439-92-1  
Name: LEAD/LEAD OXIDE/LEAD SULFATE, ASSORTED INDUSTRIAL BATTERIES  
Other Information: Not reported  
Material Waste: Material  
Hazardous Categories 1: ACUTE  
Hazardous Categories 2: CHRONIC

Permit Number: 100905  
Update Date: 11/02/2012  
Case Number: 7439-96-5  
Name: MANGANESE, 13% STAINLESS STEEL  
Other Information: Not reported  
Material Waste: Material  
Hazardous Categories 1: ACUTE  
Hazardous Categories 2: Not reported

Permit Number: 100905  
Update Date: 11/02/2012  
Case Number: 101-68-8  
Name: MDI  
Other Information: SAFE DECK  
Material Waste: Material  
Hazardous Categories 1: ACUTE  
Hazardous Categories 2: Not reported

Permit Number: 100905



Map ID  
Direction  
Distance  
Elevation

MAP FINDINGS

Site

Database(s)

EDR ID Number  
EPA ID Number

**SEAWORLD (Continued)**

**S123406591**

Update Date: 11/02/2012  
Case Number: Not reported  
Name: MISSION OVEN CLEANER  
Other Information: Not reported  
Material Waste: Material  
Hazardous Categories 1: ACUTE  
Hazardous Categories 2: Not reported

Permit Number: 100905  
Update Date: 11/02/2012  
Case Number: 25655-41-8  
Name: MONO AMMONIUM PHOSPHATE, 95%,  
Other Information: ABC DRY CHEM. FIRE EXTINGUISHER  
Material Waste: Material  
Hazardous Categories 1: PRESSURE RELEASE  
Hazardous Categories 2: Not reported

Permit Number: 100905  
Update Date: 11/02/2012  
Case Number: 7440-02-0  
Name: NICKEL, 99% NICKEL STEEL  
Other Information: Not reported  
Material Waste: Material  
Hazardous Categories 1: ACUTE  
Hazardous Categories 2: CHRONIC

Permit Number: 100905  
Update Date: 11/02/2012  
Case Number: 6484-52-2  
Name: NITRA KING 19-4-4 (FERTILIZER-NURSERY-BONEYARD  
Other Information: AMMONIA NITRATE)  
Material Waste: Material  
Hazardous Categories 1: REACTIVE  
Hazardous Categories 2: ACUTE

Permit Number: 100905  
Update Date: 11/02/2012  
Case Number: 7727-37-9  
Name: NITROGEN, N2, 99%, COMPRESSED GAS :  
Other Information: Not reported  
Material Waste: Material  
Hazardous Categories 1: PRESSURE RELEASE  
Hazardous Categories 2: Not reported

Permit Number: 100905  
Update Date: 11/02/2012  
Case Number: 9016-45-9  
Name: NONYL PHENOL POLYETHYLENE GLYCOL ETHER FULIQUID QUARTERNA  
Other Information: Not reported  
Material Waste: Material  
Hazardous Categories 1: ACUTE  
Hazardous Categories 2: Not reported

Permit Number: 100905  
Update Date: 11/02/2012  
Case Number: 26027-38-3  
Name: NONYLPHENOXY POLYETHOXYETANOL 1-10%

Map ID  
Direction  
Distance  
Elevation

MAP FINDINGS

Site

Database(s)

EDR ID Number  
EPA ID Number

**SEAWORLD (Continued)**

**S123406591**

Other Information:	MEGUIAR'S W-DRESSING / DETAILER
Material Waste:	Material
Hazardous Categories 1:	ACUTE
Hazardous Categories 2:	Not reported
Permit Number:	100905
Update Date:	11/02/2012
Case Number:	Not reported
Name:	OIL LUBRICATING KENDALL BLUE
Other Information:	KENDALL L-427 NLG1 2 BLUE
Material Waste:	Material
Hazardous Categories 1:	ACUTE
Hazardous Categories 2:	Not reported
Permit Number:	100905
Update Date:	11/02/2012
Case Number:	8002-05-9
Name:	OIL, LUBRICATING : MOTOR OIL HYDRAULIC OIL :
Other Information:	APSA CONTAINERS
Material Waste:	Material
Hazardous Categories 1:	FIRE
Hazardous Categories 2:	ACUTE
Permit Number:	100905
Update Date:	11/02/2012
Case Number:	7782-44-7
Name:	OXYGEN, 02, 99%, COMPRESSED GAS :
Other Information:	Not reported
Material Waste:	Material
Hazardous Categories 1:	REACTIVE
Hazardous Categories 2:	PRESSURE RELEASE
Permit Number:	100905
Update Date:	11/02/2012
Case Number:	Not reported
Name:	OZZYJUICE SW-3 TRUCK DEGREASINF SOLIN
Other Information:	Not reported
Material Waste:	Material
Hazardous Categories 1:	ACUTE
Hazardous Categories 2:	Not reported
Permit Number:	100905
Update Date:	11/02/2012
Case Number:	MIXTURE
Name:	PAINT-ASSORTED ENAMELS AND ACRYLICS
Other Information:	Not reported
Material Waste:	Material
Hazardous Categories 1:	FIRE
Hazardous Categories 2:	ACUTE
Permit Number:	100905
Update Date:	11/02/2012
Case Number:	Not reported
Name:	PHOSPHORIC ACID 45% MI-BRITE
Other Information:	MI-BRITE
Material Waste:	Material
Hazardous Categories 1:	ACUTE

Map ID  
Direction  
Distance  
Elevation

MAP FINDINGS

Site

Database(s)

EDR ID Number  
EPA ID Number

**SEAWORLD (Continued)**

**S123406591**

Hazardous Categories 2: Not reported

Permit Number: 100905  
Update Date: 11/02/2012  
Case Number: MIXTURE  
Name: PIG DRI (ABSORTBENT SPILL MATERIAL)  
Other Information: Not reported  
Material Waste: Material  
Hazardous Categories 1: ACUTE  
Hazardous Categories 2: Not reported

Permit Number: 100905  
Update Date: 11/02/2012  
Case Number: 74-98-6  
Name: PROPANE, LIQUIFIED PETROLEUM COMPRESSED GAS :  
Other Information: Not reported  
Material Waste: Material  
Hazardous Categories 1: FIRE  
Hazardous Categories 2: PRESSURE RELEASE

Permit Number: 100905  
Update Date: 11/02/2012  
Case Number: 57-55-6  
Name: PROPYLENE GLYCOL  
Other Information: Not reported  
Material Waste: Material  
Hazardous Categories 1: ACUTE  
Hazardous Categories 2: Not reported

Permit Number: 100905  
Update Date: 11/02/2012  
Case Number: Not reported  
Name: PROPYLENE GLYCOL OLYMPIC WATERGUARD  
Other Information: OLYMPIC WATERGUARD WOOD  
Material Waste: Material  
Hazardous Categories 1: ACUTE  
Hazardous Categories 2: Not reported

Permit Number: 100905  
Update Date: 11/02/2012  
Case Number: Not reported  
Name: PWC-1 BACTERIAL ADDITIVE  
Other Information: Not reported  
Material Waste: Material  
Hazardous Categories 1: ACUTE  
Hazardous Categories 2: Not reported

Permit Number: 100905  
Update Date: 11/02/2012  
Case Number: 65977-15-1  
Name: RED-E-CRETE, CALCIUM SALT-PORTLAND CEMENT  
Other Information: Not reported  
Material Waste: Material  
Hazardous Categories 1: ACUTE  
Hazardous Categories 2: Not reported

Permit Number: 100905

Map ID  
Direction  
Distance  
Elevation

MAP FINDINGS

Site

Database(s)

EDR ID Number  
EPA ID Number

**SEAWORLD (Continued)**

**S123406591**

Update Date: 11/02/2012  
Case Number: 684-76-346  
Name: REGULAR UNLEADED  
Other Information: UNDERGROUND TANK 100905 T001  
Material Waste: Material  
Hazardous Categories 1: FIRE  
Hazardous Categories 2: Not reported

Permit Number: 100905  
Update Date: 11/02/2012  
Case Number: 8006-61-9  
Name: REGULAR UNLEADED - T006  
Other Information: UNDERGROUND TANK 100905 T006 UNLEADED  
Material Waste: Material  
Hazardous Categories 1: FIRE  
Hazardous Categories 2: Not reported

Permit Number: 100905  
Update Date: 11/02/2012  
Case Number: 14808-60-7  
Name: SILICA SAND (WATER FILTERS)  
Other Information: Not reported  
Material Waste: Material  
Hazardous Categories 1: ACUTE  
Hazardous Categories 2: Not reported

Permit Number: 100905  
Update Date: 11/02/2012  
Case Number: 14808-60-7  
Name: SILICON DIOXIDE (SAND-NURSERY)  
Other Information: Not reported  
Material Waste: Material  
Hazardous Categories 1: ACUTE  
Hazardous Categories 2: Not reported

Permit Number: 100905  
Update Date: 11/02/2012  
Case Number: 14808-60-7  
Name: SILICON SAND (AQUARIUM)  
Other Information: NATURAL FINE AND COARSE AGGREGATE  
Material Waste: Material  
Hazardous Categories 1: CHRONIC  
Hazardous Categories 2: Not reported

Permit Number: 100905  
Update Date: 11/02/2012  
Case Number: 14808-60-7  
Name: SILICON SAND (MERCHANRISE)  
Other Information: PLAYSAND  
Material Waste: Material  
Hazardous Categories 1: ACUTE  
Hazardous Categories 2: Not reported

Permit Number: 100905  
Update Date: 11/02/2012  
Case Number: 7704-34-9  
Name: SILPUR 90%

Map ID  
Direction  
Distance  
Elevation

MAP FINDINGS

Site

Database(s)

EDR ID Number  
EPA ID Number

**SEAWORLD (Continued)**

**S123406591**

Other Information: SULPHUR FERTILIZER  
Material Waste: Material  
Hazardous Categories 1: ACUTE  
Hazardous Categories 2: Not reported

Permit Number: 100905  
Update Date: 11/02/2012  
Case Number: 144-55-8  
Name: SODIUM BICARBONATE, SODA ASH  
Other Information: Not reported  
Material Waste: Material  
Hazardous Categories 1: ACUTE  
Hazardous Categories 2: Not reported

Permit Number: 100905  
Update Date: 11/02/2012  
Case Number: 497-19-8  
Name: SODIUM CARBONATE, 48% SOLID FUSION (SOLID DETERGENT)  
Other Information: Not reported  
Material Waste: Material  
Hazardous Categories 1: ACUTE  
Hazardous Categories 2: Not reported

Permit Number: 100905  
Update Date: 11/02/2012  
Case Number: 7647-14-5  
Name: SODIUM CHLORIDE, NA<sub>2</sub>CO<sub>3</sub>, 98% : TABLE SALT  
Other Information: Not reported  
Material Waste: Material  
Hazardous Categories 1: ACUTE  
Hazardous Categories 2: Not reported

Permit Number: 100905  
Update Date: 11/02/2012  
Case Number: 1310-73-2  
Name: SODIUM HYDROXIDE 30% ECOLAB DETERGENT  
Other Information: ECOTEMP ULTRA KLENE  
Material Waste: Material  
Hazardous Categories 1: ACUTE  
Hazardous Categories 2: Not reported

Permit Number: 100905  
Update Date: 11/02/2012  
Case Number: 7681-52-9  
Name: SODIUM HYPOCHLORITE, NA<sub>2</sub>OCL, 13% : LIQUID POOL CHLORINE  
Other Information: Not reported  
Material Waste: Material  
Hazardous Categories 1: ACUTE  
Hazardous Categories 2: Not reported

Permit Number: 100905  
Update Date: 11/02/2012  
Case Number: 7681-52-9  
Name: SODIUM HYPOCHLORITE, NA<sub>2</sub>OCL, 5% : LIQ. HOUSEHOLD BLEACH  
Other Information: RELIANCE DISINFECTANT BLEACH, CLOROX, GENERIC  
Material Waste: Material  
Hazardous Categories 1: ACUTE

Map ID  
Direction  
Distance  
Elevation

MAP FINDINGS

Site

Database(s)

EDR ID Number  
EPA ID Number

**SEAWORLD (Continued)**

**S123406591**

Hazardous Categories 2: Not reported

Permit Number: 100905  
Update Date: 11/02/2012  
Case Number: 7757-83-7  
Name: SODIUM SULFITE, 25% SOLUTION  
Other Information: Not reported  
Material Waste: Material  
Hazardous Categories 1: ACUTE  
Hazardous Categories 2: Not reported

Permit Number: 100905  
Update Date: 11/02/2012  
Case Number: 10102-17-7  
Name: SODIUM THIOSULFATE  
Other Information: Not reported  
Material Waste: Material  
Hazardous Categories 1: CHRONIC  
Hazardous Categories 2: Not reported

Permit Number: 100905  
Update Date: 11/02/2012  
Case Number: 124-38-9  
Name: SOLID CARBON DIOXIDE (DRY ICE)  
Other Information: Not reported  
Material Waste: Material  
Hazardous Categories 1: ACUTE  
Hazardous Categories 2: Not reported

Permit Number: 100905  
Update Date: 11/02/2012  
Case Number: MIXTURE  
Name: SPRAY NINE  
Other Information: Not reported  
Material Waste: Material  
Hazardous Categories 1: ACUTE  
Hazardous Categories 2: Not reported

Permit Number: 100905  
Update Date: 11/02/2012  
Case Number: Not reported  
Name: STERNO CANNED COOKING FUEL  
Other Information: Not reported  
Material Waste: Material  
Hazardous Categories 1: FIRE  
Hazardous Categories 2: Not reported

Permit Number: 100905  
Update Date: 11/02/2012  
Case Number: Not reported  
Name: SULFUR COATED UREA/X COTE 42-0-0  
Other Information: Not reported  
Material Waste: Material  
Hazardous Categories 1: ACUTE  
Hazardous Categories 2: Not reported

Permit Number: 100905

Map ID  
Direction  
Distance  
Elevation

MAP FINDINGS

Site

Database(s)

EDR ID Number  
EPA ID Number

**SEAWORLD (Continued)**

**S123406591**

Update Date: 11/02/2012  
Case Number: 7664-93-9  
Name: SULFURIC ACID, 36%, H2SO4  
Other Information: Not reported  
Material Waste: Material  
Hazardous Categories 1: ACUTE  
Hazardous Categories 2: EXTREMELY HAZARDOUS

Permit Number: 100905  
Update Date: 11/02/2012  
Case Number: Not reported  
Name: SURFACTANT  
Other Information: 0-111 DETAILER SHAMPOO PLUS  
Material Waste: Material  
Hazardous Categories 1: ACUTE  
Hazardous Categories 2: Not reported

Permit Number: 100905  
Update Date: 11/02/2012  
Case Number: Not reported  
Name: SURFACTANT BUBBLE MASTER  
Other Information: BUBBLE MASTER 2000 PREMIUM FLUID  
Material Waste: Material  
Hazardous Categories 1: ACUTE  
Hazardous Categories 2: Not reported

Permit Number: 100905  
Update Date: 11/02/2012  
Case Number: Not reported  
Name: WASTE 181 INORGANIC SOLID WASTE (OTHER)  
Other Information: INORG SOLID, HYPOCHLORITES  
Material Waste: Waste  
Hazardous Categories 1: Not reported  
Hazardous Categories 2: Not reported

Permit Number: 100905  
Update Date: 11/02/2012  
Case Number: Not reported  
Name: WASTE 181 INORGANIC SOLID WASTE (OTHER)-  
Other Information: MERCURY CONTAINING DEVICES  
Material Waste: Waste  
Hazardous Categories 1: Not reported  
Hazardous Categories 2: Not reported

Permit Number: 100905  
Update Date: 11/02/2012  
Case Number: Not reported  
Name: WASTE 181 INORGANIC SOLID WASTE (OTHER) (2)  
Other Information: PAINT CHIPS & PAINT BOOTH FLTRS (352)(212)  
Material Waste: Waste  
Hazardous Categories 1: Not reported  
Hazardous Categories 2: Not reported

Permit Number: 100905  
Update Date: 11/02/2012  
Case Number: Not reported  
Name: WASTE 212 OXYGENATED SOLVENTS

Map ID  
Direction  
Distance  
Elevation

MAP FINDINGS

Site

Database(s)

EDR ID Number  
EPA ID Number

**SEAWORLD (Continued)**

**S123406591**

Other Information:	LACQUER THINNER
Material Waste:	Waste
Hazardous Categories 1:	Not reported
Hazardous Categories 2:	Not reported
Permit Number:	100905
Update Date:	11/02/2012
Case Number:	Not reported
Name:	WASTE 221 WASTE OIL & MIXED OIL
Other Information:	ENGINE/LUBE OIL-COGEN PLT
Material Waste:	Waste
Hazardous Categories 1:	Not reported
Hazardous Categories 2:	Not reported
Permit Number:	100905
Update Date:	11/02/2012
Case Number:	Not reported
Name:	WASTE 311 PHARMACEUTICAL WASTE
Other Information:	Not reported
Material Waste:	Waste
Hazardous Categories 1:	Not reported
Hazardous Categories 2:	Not reported
Permit Number:	100905
Update Date:	11/02/2012
Case Number:	Not reported
Name:	WASTE 331 OFF-SPEC,AGED,SURPLUS ORGANICS
Other Information:	AEROSOLS
Material Waste:	Waste
Hazardous Categories 1:	Not reported
Hazardous Categories 2:	Not reported
Permit Number:	100905
Update Date:	11/02/2012
Case Number:	67-63-0
Name:	WASTE 331 OFF-SPEC,AGED,SURPLUS ORGANICS
Other Information:	IPA
Material Waste:	Waste
Hazardous Categories 1:	Not reported
Hazardous Categories 2:	Not reported
Permit Number:	100905
Update Date:	11/02/2012
Case Number:	Not reported
Name:	WASTE 331 OFF-SPEC,AGED,SURPLUS ORGANICS
Other Information:	WASTE, GAS, DIESEL, LPG
Material Waste:	Waste
Hazardous Categories 1:	Not reported
Hazardous Categories 2:	Not reported
Permit Number:	100905
Update Date:	11/02/2012
Case Number:	Not reported
Name:	WASTE 331 OFF-SPEC,AGED,SURPLUS ORGANICS*
Other Information:	NON-RCRA LIQUID FRAGRANCE
Material Waste:	Waste
Hazardous Categories 1:	Not reported



Map ID  
Direction  
Distance  
Elevation

MAP FINDINGS

Site

Database(s)

EDR ID Number  
EPA ID Number

**SEAWORLD (Continued)**

**S123406591**

Hazardous Categories 2: Not reported

Permit Number: 100905  
Update Date: 11/02/2012  
Case Number: Not reported  
Name: WASTE 343 UNSPEC ORGANIC LIQUID MIXTURE  
Other Information: ETHYLENE GLYCOL WASTE  
Material Waste: Waste  
Hazardous Categories 1: Not reported  
Hazardous Categories 2: Not reported

Permit Number: 100905  
Update Date: 11/02/2012  
Case Number: Not reported  
Name: WASTE 352 ORGANIC SOLIDS (OTHER)  
Other Information: OILY ABSORBENT  
Material Waste: Waste  
Hazardous Categories 1: Not reported  
Hazardous Categories 2: Not reported

Permit Number: 100905  
Update Date: 11/02/2012  
Case Number: Not reported  
Name: WASTE 352 ORGANIC SOLIDS (OTHER)  
Other Information: RAGS CONTAMINATED W/ SOLVENT  
Material Waste: Waste  
Hazardous Categories 1: Not reported  
Hazardous Categories 2: Not reported

Permit Number: 100905  
Update Date: 11/02/2012  
Case Number: Not reported  
Name: WASTE 352 ORGANIC SOLIDS (OTHER)\*  
Other Information: WASTE METHANOL ACETONE  
Material Waste: Waste  
Hazardous Categories 1: Not reported  
Hazardous Categories 2: Not reported

Permit Number: 100905  
Update Date: 11/02/2012  
Case Number: Not reported  
Name: WASTE 352 ORGANIC SOLIDS (OTHER).  
Other Information: ABSORBENT W/ FORMALIN  
Material Waste: Waste  
Hazardous Categories 1: Not reported  
Hazardous Categories 2: Not reported

Permit Number: 100905  
Update Date: 11/02/2012  
Case Number: 74-98-6  
Name: WASTE 352 ORGANIC SOLIDS (OTHER).  
Other Information: WASTE, PROPANE (551)  
Material Waste: Waste  
Hazardous Categories 1: Not reported  
Hazardous Categories 2: Not reported

Permit Number: 100905

Map ID  
Direction  
Distance  
Elevation

MAP FINDINGS

Site

Database(s)

EDR ID Number  
EPA ID Number

**SEAWORLD (Continued)**

**S123406591**

Update Date: 11/02/2012  
Case Number: Not reported  
Name: WASTE 461 PAINT SLUDGE  
Other Information: PAINT WASTE - PAINTS, THINNERS (141)  
Material Waste: Waste  
Hazardous Categories 1: Not reported  
Hazardous Categories 2: Not reported

Permit Number: 100905  
Update Date: 11/02/2012  
Case Number: Not reported  
Name: WASTE 791 LIQUIDS WITH PH <OR= 2  
Other Information: HYDROCHLORIC ACID/WASTE CORROSIVES  
Material Waste: Waste  
Hazardous Categories 1: Not reported  
Hazardous Categories 2: Not reported

Permit Number: 100905  
Update Date: 11/02/2012  
Case Number: Not reported  
Name: WASTE 888 USED OIL FILTERS  
Other Information: DRAINED OIL FILTERS/FUEL FILTERS  
Material Waste: Waste  
Hazardous Categories 1: Not reported  
Hazardous Categories 2: Not reported

Permit Number: 100905  
Update Date: 11/02/2012  
Case Number: Not reported  
Name: WASTE 901 INFECTIOUS WASTE, GENERAL  
Other Information: RED BAG  
Material Waste: Waste  
Hazardous Categories 1: Not reported  
Hazardous Categories 2: Not reported

Permit Number: 100905  
Update Date: 11/02/2012  
Case Number: Not reported  
Name: WASTE 902 INFECTIOUS WASTE, SHARPS  
Other Information: SHARPS WASTE  
Material Waste: Waste  
Hazardous Categories 1: Not reported  
Hazardous Categories 2: Not reported

Permit Number: 100905  
Update Date: 11/02/2012  
Case Number: Not reported  
Name: WASTE 903 INF WST, TISSUE/ANAT. REMAINS  
Other Information: PATH  
Material Waste: Waste  
Hazardous Categories 1: Not reported  
Hazardous Categories 2: Not reported

Permit Number: 100905  
Update Date: 11/02/2012  
Case Number: Not reported  
Name: WASTE 905 INFECTIOUS WASTE, LAB

Map ID  
Direction  
Distance  
Elevation

MAP FINDINGS

Site

Database(s)

EDR ID Number  
EPA ID Number

**SEAWORLD (Continued)**

**S123406591**

Other Information: MEDICAL WASTE, LABORATORY  
Material Waste: Waste  
Hazardous Categories 1: Not reported  
Hazardous Categories 2: Not reported

Permit Number: 100905  
Update Date: 11/02/2012  
Case Number: Not reported  
Name: WETSUIT CLEANER  
Other Information: Not reported  
Material Waste: Material  
Hazardous Categories 1: ACUTE  
Hazardous Categories 2: Not reported

Permit Number: 100905  
Update Date: 11/02/2012  
Case Number: 7429-90-5  
Name: WROUGHT ALUMINUM ALLOY, ALUMINUM 92%, BUILDING PRODUCT  
Other Information: Not reported  
Material Waste: Material  
Hazardous Categories 1: ACUTE  
Hazardous Categories 2: Not reported

Permit Number: 100905  
Update Date: 11/02/2012  
Case Number: 1314-13-2  
Name: ZINC OXIDE, 3%, SIMPLOT 6-20-20 (FET W/ZINC)  
Other Information: Not reported  
Material Waste: Material  
Hazardous Categories 1: ACUTE  
Hazardous Categories 2: Not reported

Violations Active Permits:

Permit Number: 100905  
Update Date: 11/02/2012  
Inspection Date: 08/26/2011  
Violation Code: 6HV1018  
Violation: INVENTORY INCOMPLETE/NOT AMENDED  
Violation Citation: Inventory not amended for 100% increase of hazardous material onsite or inventory is incomplete. 25509, 25510  
Activity: ACTIVE

Permit Number: 100905  
Update Date: 11/02/2012  
Inspection Date: 08/03/2004  
Violation Code: 6HV0201  
Violation: WASTE CONTAINER NOT CLOSED  
Violation Citation: Hazardous waste containers are not kept closed while in storage. CCR 66265.173(a)  
Activity: ACTIVE

Permit Number: 100905  
Update Date: 11/02/2012  
Inspection Date: 08/03/2004  
Violation Code: 6HV0202  
Violation: WASTE CONTAINER W/O LABELS  
Violation Citation: Hazardous waste containers &/or tanks are missing labels, accumulation

Map ID  
Direction  
Distance  
Elevation

MAP FINDINGS

Site

Database(s)

EDR ID Number  
EPA ID Number

SEAWORLD (Continued)

S123406591

date and/or are improperly labeled. CCR 66262.34(a)(2);  
66262.34(a)(3) & 66262.34(f)

Activity: ACTIVE

Permit Number: 100905  
Update Date: 11/02/2012  
Inspection Date: 08/03/2004  
Violation Code: 6HV0304  
Violation: WASTE DETERMINATION NOT MADE  
Violation Citation: Generator of a waste has not determined if that waste is a hazardous waste as defined by law. CCR 66262.11 & 66260.200( c)

Activity: ACTIVE

Permit Number: 100905  
Update Date: 11/02/2012  
Inspection Date: 08/03/2004  
Violation Code: 6HV0401  
Violation: TRAINING RECORDS UNAVAILABLE  
Violation Citation: Personnel training records are not maintained to document compliance with requirements for current and former employees. CCR 66265.16(d)&(e)

Activity: ACTIVE

Permit Number: 100905  
Update Date: 11/02/2012  
Inspection Date: 08/03/2004  
Violation Code: 6HV1006  
Violation: HMBP: INVENTORY INADEQUATE  
Violation Citation: Business Plan inventory does not list all hazardous materials on site in disclosable quantities. HSC 25504(a),25503.5

Activity: ACTIVE

Permit Number: 100905  
Update Date: 11/02/2012  
Inspection Date: 08/03/2004  
Violation Code: 6HV1009  
Violation: HMBP: INADEQUATE SITE MAP  
Violation Citation: Business Plan does not have a site map which provides sufficient or complete information for emergency response agencies. HSC 25509(a)(5) & 25505(a)(2)

Activity: ACTIVE

Permit Number: 100905  
Update Date: 11/02/2012  
Inspection Date: 08/03/2004  
Violation Code: 6HV3160  
Violation: UST SYSTEM REPAIRS NOT PROPERLY DONE  
Violation Citation: UST system repair(s) not completed properly. 25292.1(c ); 2660 (a)(k)(l)(m)

Activity: ACTIVE

Permit Number: 100905  
Update Date: 11/02/2012  
Inspection Date: 09/30/2009  
Violation Code: 6HV0304  
Violation: WASTE DETERMINATION NOT MADE  
Violation Citation: Generator of a waste has not determined if that waste is a hazardous

Map ID  
Direction  
Distance  
Elevation

MAP FINDINGS

Site

Database(s)

EDR ID Number  
EPA ID Number

SEAWORLD (Continued)

S123406591

Activity: waste as defined by law. CCR 66262.11 & 66260.200( c)  
ACTIVE

Permit Number: 100905  
Update Date: 11/02/2012  
Inspection Date: 12/03/2007  
Violation Code: 6HV4204  
Violation: WARNING SIGN NOT POSTED  
Violation Citation: MW designated accumulation area not posted with an approved and legible biohazardous waste "warning sign" in English and Spanish.  
118310

Activity: ACTIVE

Permit Number: 100905  
Update Date: 11/02/2012  
Inspection Date: 12/03/2007  
Violation Code: 6HV4212  
Violation: RED BAGS NOT CONTAINERIZED  
Violation Citation: Did not containerize and place red bags in rigid, leak resistant, and covered containers or bins. 118280(b)

Activity: ACTIVE

Permit Number: 100905  
Update Date: 11/02/2012  
Inspection Date: 12/03/2007  
Violation Code: 6HV0201  
Violation: WASTE CONTAINER NOT CLOSED  
Violation Citation: Hazardous waste containers are not kept closed while in storage. CCR 66265.173(a)

Activity: ACTIVE

Permit Number: 100905  
Update Date: 11/02/2012  
Inspection Date: 12/03/2007  
Violation Code: 6HV0202  
Violation: WASTE CONTAINER W/O LABELS  
Violation Citation: Hazardous waste containers &/or tanks are missing labels, accumulation date and/or are improperly labeled. CCR 66262.34(a)(2); 66262.34(a)(3) & 66262.34(f)

Activity: ACTIVE

Permit Number: 100905  
Update Date: 11/02/2012  
Inspection Date: 12/03/2007  
Violation Code: 6HV0301  
Violation: HAZWASTE:UNAUTHORIZED DISPOSAL  
Violation Citation: Disposal or causing the disposal of hazardous waste to an unauthorized point (ground, storm drain, sewer system, trash, or air). HSC 25189.5(a) or 25189(d)

Activity: ACTIVE

Permit Number: 100905  
Update Date: 11/02/2012  
Inspection Date: 11/30/2006  
Violation Code: 6HV3264  
Violation: SPILL CONT. NOT TESTED ANNUALLY  
Violation Citation: Spill containment at fill point not tested annually. 25284.2

Map ID  
Direction  
Distance  
Elevation

MAP FINDINGS

Site

Database(s)

EDR ID Number  
EPA ID Number

**SEAWORLD (Continued)**

**S123406591**

Activity: ACTIVE

Permit Number: 100905  
Update Date: 11/02/2012  
Inspection Date: 11/30/2006  
Violation Code: 6HV3264  
Violation: SPILL CONT. NOT TESTED ANNUALLY  
Violation Citation: Spill containment at fill point not tested annually. 25284.2  
Activity: ACTIVE

Permit Number: 100905  
Update Date: 11/02/2012  
Inspection Date: 11/30/2006  
Violation Code: 6HV3264  
Violation: SPILL CONT. NOT TESTED ANNUALLY  
Violation Citation: Spill containment at fill point not tested annually. 25284.2  
Activity: ACTIVE

Permit Number: 100905  
Update Date: 11/02/2012  
Inspection Date: 09/28/2010  
Violation Code: 6HV4351  
Violation: LQG:MWMP NOT SUBMITTED TO HMD  
Violation Citation: Medical Waste Management Plan has not been submitted to County HMD (Initial Submission/updates)(LQG). 117960, 117970  
Activity: ACTIVE

**UST:**

UST Name: UNDERGROUND TANK 100905 T001  
Last Update: 2012-11-02 14:17:38  
Permit Number: 100905  
Tank Type: DOUBLE WALL  
Additional Id: RT2050  
Capacity Gallons: 10000  
UST Contents: REGULAR UNLEADED  
Other Content Info: REGULAR UNLEADED  
Reg Status: ACTIVE  
Remove Close Date: Not reported  
Year Installed: 1984-01-01 00:00:00  
Pipe Type: DOUBLE WALL  
Delivery System: PRESSURE  
Monitor Code: 30A  
UST Monitor Method: DW TANK, DW PRESSURIZED PIPE W/ WET TANK ANNULAR; POSITIVE SHUT-OFF & FAILSAFE, 3.0LLD; UDC W/ POSITIVE SHUT-OFF

UST Name: UNDERGROUND TANK 100905 T002  
Last Update: 2012-11-02 14:17:38  
Permit Number: 100905  
Tank Type: SINGLE WALL  
Additional Id: #02  
Capacity Gallons: 1000  
UST Contents: REGULAR UNLEADED  
Other Content Info: REGULAR UNLEADED  
Reg Status: REMOVED  
Remove Close Date: 1991-11-01 00:00:00  
Year Installed: Not reported  
Pipe Type: Not reported

Map ID  
Direction  
Distance  
Elevation

MAP FINDINGS

Site

Database(s)

EDR ID Number  
EPA ID Number

**SEAWORLD (Continued)**

**S123406591**

Delivery System: Not reported  
Monitor Code: 05  
UST Monitor Method: SW TANK DW PIPE W/ POS SHUTOFF-ALARM ON LLD W/ SIRS:SIR ANALYSIS MONTHLY, TANK TEST BIENNIALLY, PIPE TEST ANN 0.1 G/HR OR MO 0.2 G/H

UST Name: UNDERGROUND TANK 100905 T003  
Last Update: 2012-11-02 14:17:38  
Permit Number: 100905  
Tank Type: SINGLE WALL  
Additional Id: #07  
Capacity Gallons: 300  
UST Contents: Not reported  
Other Content Info: WASTE OIL  
Reg Status: REMOVED  
Remove Close Date: 1989-07-12 00:00:00  
Year Installed: Not reported  
Pipe Type: Not reported  
Delivery System: Not reported  
Monitor Code: 07  
UST Monitor Method: SW TANK SW PRESSURE PIPE W/RESTRICTIVE LLD W/DAILY RECONCILIATION OR WEEKLY GAUGING: TANK AND PIPE TEST ANNUALLY

UST Name: UNDERGROUND TANK 100905 T004  
Last Update: 2012-11-02 14:17:38  
Permit Number: 100905  
Tank Type: SINGLE WALL  
Additional Id: #08  
Capacity Gallons: 150  
UST Contents: Not reported  
Other Content Info: WASTE OIL  
Reg Status: REMOVED  
Remove Close Date: 1989-07-12 00:00:00  
Year Installed: Not reported  
Pipe Type: Not reported  
Delivery System: Not reported  
Monitor Code: 07  
UST Monitor Method: SW TANK SW PRESSURE PIPE W/RESTRICTIVE LLD W/DAILY RECONCILIATION OR WEEKLY GAUGING: TANK AND PIPE TEST ANNUALLY

UST Name: UNDERGROUND TANK 100905 T005  
Last Update: 2012-11-02 14:17:38  
Permit Number: 100905  
Tank Type: UNKNOWN  
Additional Id: 12  
Capacity Gallons: 10000  
UST Contents: AVIATION FUEL  
Other Content Info: AVIATION FUEL  
Reg Status: REMOVED  
Remove Close Date: 1990-01-29 00:00:00  
Year Installed: Not reported  
Pipe Type: Not reported  
Delivery System: Not reported  
Monitor Code: 90  
UST Monitor Method: NO MONITORING ALTERNATIVE SELECTED. VERIFY AND ENTER MONITORING ALTERNATIVE DURING INSPECTION.

UST Name: UNDERGROUND TANK 100905 T006

Map ID  
Direction  
Distance  
Elevation

MAP FINDINGS

Site

Database(s)

EDR ID Number  
EPA ID Number

**SEAWORLD (Continued)**

**S123406591**

Last Update: 2012-11-02 14:17:38  
Permit Number: 100905  
Tank Type: DOUBLE WALL  
Additional Id: RT2050  
Capacity Gallons: 1000  
UST Contents: PREMIUM UNLEADED  
Other Content Info: PREMIUM UNLEADED  
Reg Status: ACTIVE  
Remove Close Date: Not reported  
Year Installed: 1990-01-01 00:00:00  
Pipe Type: DOUBLE WALL  
Delivery System: PRESSURE  
Monitor Code: 61  
UST Monitor Method: DW TANK W/DRY ANNULAR, DW PRESSURE PIPE; FAILSAFE & POS SHUTOFF, 3.0 LLD; SW ABOVE GROUND PIPE & UDC W/VISUAL MONIT

UST Name: UNDERGROUND TANK 100905 T007  
Last Update: 2012-11-02 14:17:38  
Permit Number: 100905  
Tank Type: DOUBLE WALL  
Additional Id: RT2050  
Capacity Gallons: 2000  
UST Contents: DIESEL  
Other Content Info: DIESEL  
Reg Status: ACTIVE  
Remove Close Date: Not reported  
Year Installed: Not reported  
Pipe Type: DOUBLE WALL  
Delivery System: PRESSURE  
Monitor Code: 31A  
UST Monitor Method: DW TANK, DW PRESSURIZED PIPE W/ DRY TANK ANNULAR; POSITIVE SHUT-OFF & FAILSAFE, 3.0 LLD; UDC W/ POSITIVE SHUT-OFF

Name: SEAWORLD  
Address: 1700 S SHORES RD  
City,State,Zip: SAN DIEGO, CA 92109  
Permit Number: 100905  
Business Type: 6HK62  
EPA Id Number: CAD981687221  
APN: 435-480-15-00  
Last HMMD Inspection: 08/20/2012  
Facility Telephone: 619-222-6363  
Permit Status: OPEN  
Permit Expiration: 05/31/2013  
Date Last Updated: 11/02/2012  
Facility Owner: SEAWORLD, INC. DBA SEAWORLD SAN DIEGO  
Facility Mailing Address: 500 SEA WORLD DR  
Facility Mailing City: SAN DIEGO  
Facility Mailing State: CA  
Facility Mailing Zip: 92109-7994  
UST Owner: SEA WORLD INC  
Handle Regulated Hazmat: Y  
Own Or Operate UST: Y  
Subject To APSA: Not reported  
Generate Haz Waste: Y  
Treat Haz Waste: N



Map ID  
Direction  
Distance  
Elevation

MAP FINDINGS

Site

Database(s)

EDR ID Number  
EPA ID Number

**SEAWORLD (Continued)**

**S123406591**

Generate Medical Waste: Not reported

Inventory Active Permits (not SQG Medical):

Permit Number: 100905  
Update Date: 11/02/2012  
Case Number: 74-86-2  
Name: ACETYLENE, C2H2, 99%, COMPRESSED GAS :  
Other Information: Not reported  
Material Waste: Material  
Hazardous Categories 1: FIRE  
Hazardous Categories 2: PRESSURE RELEASE

Permit Number: 100905  
Update Date: 11/02/2012  
Case Number: 7440-44-0  
Name: ACTIVATED CARBON 100%  
Other Information: Not reported  
Material Waste: Material  
Hazardous Categories 1: ACUTE  
Hazardous Categories 2: Not reported

Permit Number: 100905  
Update Date: 11/02/2012  
Case Number: 1333-84-2  
Name: ALUMINUM OXIDE (NON FIBROUS)  
Other Information: ACTIVATED ALUMINA  
Material Waste: Material  
Hazardous Categories 1: ACUTE  
Hazardous Categories 2: Not reported

Permit Number: 100905  
Update Date: 11/02/2012  
Case Number: 10043-01-3  
Name: ALUMINUM SULFATE  
Other Information: Not reported  
Material Waste: Material  
Hazardous Categories 1: ACUTE  
Hazardous Categories 2: Not reported

Permit Number: 100905  
Update Date: 11/02/2012  
Case Number: 1300-72-7  
Name: ANIONIC SURFACTANT 1-5%  
Other Information: KEYSTONE LOW TEMP RINSE ADDITIVE  
Material Waste: Material  
Hazardous Categories 1: ACUTE  
Hazardous Categories 2: Not reported

Permit Number: 100905  
Update Date: 11/02/2012  
Case Number: 7440-37-1  
Name: ARGON GAS  
Other Information: Not reported  
Material Waste: Material  
Hazardous Categories 1: PRESSURE RELEASE  
Hazardous Categories 2: Not reported

Permit Number: 100905

Map ID  
Direction  
Distance  
Elevation

MAP FINDINGS

Site

Database(s)

EDR ID Number  
EPA ID Number

**SEAWORLD (Continued)**

**S123406591**

Update Date: 11/02/2012  
Case Number: MIXTURE  
Name: ASSORTED POLYURETHANES  
Other Information: Not reported  
Material Waste: Material  
Hazardous Categories 1: FIRE  
Hazardous Categories 2: ACUTE

Permit Number: 100905  
Update Date: 11/02/2012  
Case Number: MIXTURE  
Name: ASSORTED URETHANES  
Other Information: Not reported  
Material Waste: Material  
Hazardous Categories 1: FIRE  
Hazardous Categories 2: ACUTE

Permit Number: 100905  
Update Date: 11/02/2012  
Case Number: Not reported  
Name: AUTOMATIC TRANSMISSION FLUID  
Other Information: DEXRON II AUTOMATIC TRANSMISSION FLUID  
Material Waste: Material  
Hazardous Categories 1: CHRONIC  
Hazardous Categories 2: Not reported

Permit Number: 100905  
Update Date: 11/02/2012  
Case Number: Not reported  
Name: CALCIUM HYPOCHLORITE ACUTAB  
Other Information: Not reported  
Material Waste: Material  
Hazardous Categories 1: REACTIVE  
Hazardous Categories 2: Not reported

Permit Number: 100905  
Update Date: 11/02/2012  
Case Number: 124-38-9  
Name: CARBON DIOXIDE, CO2, 99%, COMPRESSED GAS :  
Other Information: Not reported  
Material Waste: Material  
Hazardous Categories 1: PRESSURE RELEASE  
Hazardous Categories 2: Not reported

Permit Number: 100905  
Update Date: 11/02/2012  
Case Number: Not reported  
Name: CARCINOGENS &/OR REPRODUCTIVE TOXINS  
Other Information: BELOW STATE DISCLOSURE AMTS ARE/MAY BE ON SITE  
Material Waste: Not reported  
Hazardous Categories 1: Not reported  
Hazardous Categories 2: Not reported

Permit Number: 100905  
Update Date: 11/02/2012  
Case Number: 16291-96-6  
Name: CHARCOAL

Map ID  
Direction  
Distance  
Elevation

MAP FINDINGS

Site

Database(s)

EDR ID Number  
EPA ID Number

**SEAWORLD (Continued)**

**S123406591**

Other Information: Not reported  
Material Waste: Material  
Hazardous Categories 1: ACUTE  
Hazardous Categories 2: Not reported

Permit Number: 100905  
Update Date: 11/02/2012  
Case Number: 8006-61-9  
Name: DIESEL - T007  
Other Information: UNDERGROUND TANK 100905 T007  
Material Waste: Material  
Hazardous Categories 1: FIRE  
Hazardous Categories 2: ACUTE

Permit Number: 100905  
Update Date: 11/02/2012  
Case Number: 68476-34-6  
Name: DIESEL FUEL  
Other Information: (4 TANKS)  
Material Waste: Material  
Hazardous Categories 1: FIRE  
Hazardous Categories 2: ACUTE

Permit Number: 100905  
Update Date: 11/02/2012  
Case Number: 111-90-0  
Name: DIETHYLENE GLYCOL MONOETHYL ETHER  
Other Information: FLOOR FINISH  
Material Waste: Material  
Hazardous Categories 1: ACUTE  
Hazardous Categories 2: Not reported

Permit Number: 100905  
Update Date: 11/02/2012  
Case Number: Not reported  
Name: ECOTEMP ULTRA DRY  
Other Information: Not reported  
Material Waste: Material  
Hazardous Categories 1: ACUTE  
Hazardous Categories 2: Not reported

Permit Number: 100905  
Update Date: 11/02/2012  
Case Number: 64-17-5  
Name: ETHANOL, FOODSERVICE JOY  
Other Information: Not reported  
Material Waste: Material  
Hazardous Categories 1: ACUTE  
Hazardous Categories 2: Not reported

Permit Number: 100905  
Update Date: 11/02/2012  
Case Number: 107-21-1  
Name: ETHYLENE GLYCOL  
Other Information: Not reported  
Material Waste: Material  
Hazardous Categories 1: ACUTE

Map ID  
Direction  
Distance  
Elevation

MAP FINDINGS

Site

Database(s)

EDR ID Number  
EPA ID Number

**SEAWORLD (Continued)**

**S123406591**

Hazardous Categories 2: Not reported

Permit Number: 100905  
Update Date: 11/02/2012  
Case Number: 111-76-2  
Name: ETHYLENE GLYCOL N-BUTYL ETHER  
Other Information: WAX ELIMINATOR  
Material Waste: Material  
Hazardous Categories 1: CHRONIC  
Hazardous Categories 2: Not reported

Permit Number: 100905  
Update Date: 11/02/2012  
Case Number: 1309-37-1  
Name: FERTILIZER, TURF GOLD : IRON OXIDE 1% :  
Other Information: 22-3-6 W/AMMUMIM SULFATE  
Material Waste: Material  
Hazardous Categories 1: ACUTE  
Hazardous Categories 2: Not reported

Permit Number: 100905  
Update Date: 11/02/2012  
Case Number: 306-83-2  
Name: FREON R-123  
Other Information: Not reported  
Material Waste: Material  
Hazardous Categories 1: ACUTE  
Hazardous Categories 2: Not reported

Permit Number: 100905  
Update Date: 11/02/2012  
Case Number: 7647-01-0  
Name: HYDROCHLORIC ACID  
Other Information: MURIATIC ACID  
Material Waste: Material  
Hazardous Categories 1: CHRONIC  
Hazardous Categories 2: Not reported

Permit Number: 100905  
Update Date: 11/02/2012  
Case Number: Not reported  
Name: HYDROGEN PEROXIDE  
Other Information: CLEAN BY PEROXY  
Material Waste: Material  
Hazardous Categories 1: ACUTE  
Hazardous Categories 2: Not reported

Permit Number: 100905  
Update Date: 11/02/2012  
Case Number: 2809-21-4  
Name: HYDROXYETHYLIDINE DIPHOSPHONIC  
Other Information: ACID, TRIDENT 6026 (WATER TREATMENT)  
Material Waste: Material  
Hazardous Categories 1: ACUTE  
Hazardous Categories 2: Not reported

Permit Number: 100905

Map ID  
Direction  
Distance  
Elevation

MAP FINDINGS

Site

Database(s)

EDR ID Number  
EPA ID Number

**SEAWORLD (Continued)**

**S123406591**

Update Date: 11/02/2012  
Case Number: 7439-89-6  
Name: IRON, 95% GALVANIZED STEEL  
Other Information: Not reported  
Material Waste: Material  
Hazardous Categories 1: ACUTE  
Hazardous Categories 2: Not reported

Permit Number: 100905  
Update Date: 11/02/2012  
Case Number: MIXTURE  
Name: LATEX PAINT  
Other Information: Not reported  
Material Waste: Material  
Hazardous Categories 1: ACUTE  
Hazardous Categories 2: Not reported

Permit Number: 100905  
Update Date: 11/02/2012  
Case Number: 7439-92-1  
Name: LEAD  
Other Information: Not reported  
Material Waste: Material  
Hazardous Categories 1: CHRONIC  
Hazardous Categories 2: Not reported

Permit Number: 100905  
Update Date: 11/02/2012  
Case Number: 7439-92-1  
Name: LEAD/LEAD OXIDE/LEAD SULFATE, ASSORTED INDUSTRIAL BATTERIES  
Other Information: Not reported  
Material Waste: Material  
Hazardous Categories 1: ACUTE  
Hazardous Categories 2: CHRONIC

Permit Number: 100905  
Update Date: 11/02/2012  
Case Number: 7439-96-5  
Name: MANGANESE, 13% STAINLESS STEEL  
Other Information: Not reported  
Material Waste: Material  
Hazardous Categories 1: ACUTE  
Hazardous Categories 2: Not reported

Permit Number: 100905  
Update Date: 11/02/2012  
Case Number: 101-68-8  
Name: MDI  
Other Information: SAFE DECK  
Material Waste: Material  
Hazardous Categories 1: ACUTE  
Hazardous Categories 2: Not reported

Permit Number: 100905  
Update Date: 11/02/2012  
Case Number: Not reported  
Name: MISSION OVEN CLEANER

Map ID  
Direction  
Distance  
Elevation

MAP FINDINGS

Site

Database(s)

EDR ID Number  
EPA ID Number

**SEAWORLD (Continued)**

**S123406591**

Other Information: Not reported  
Material Waste: Material  
Hazardous Categories 1: ACUTE  
Hazardous Categories 2: Not reported

Permit Number: 100905  
Update Date: 11/02/2012  
Case Number: 25655-41-8  
Name: MONO AMMONIUM PHOSPHATE, 95%,  
Other Information: ABC DRY CHEM. FIRE EXTINGUISHER  
Material Waste: Material  
Hazardous Categories 1: PRESSURE RELEASE  
Hazardous Categories 2: Not reported

Permit Number: 100905  
Update Date: 11/02/2012  
Case Number: 7440-02-0  
Name: NICKEL, 99% NICKEL STEEL  
Other Information: Not reported  
Material Waste: Material  
Hazardous Categories 1: ACUTE  
Hazardous Categories 2: CHRONIC

Permit Number: 100905  
Update Date: 11/02/2012  
Case Number: 6484-52-2  
Name: NITRA KING 19-4-4 (FERTILIZER-NURSERY-BONEYARD  
Other Information: AMMONIA NITRATE)  
Material Waste: Material  
Hazardous Categories 1: REACTIVE  
Hazardous Categories 2: ACUTE

Permit Number: 100905  
Update Date: 11/02/2012  
Case Number: 7727-37-9  
Name: NITROGEN, N2, 99%, COMPRESSED GAS :  
Other Information: Not reported  
Material Waste: Material  
Hazardous Categories 1: PRESSURE RELEASE  
Hazardous Categories 2: Not reported

Permit Number: 100905  
Update Date: 11/02/2012  
Case Number: 9016-45-9  
Name: NONYL PHENOL POLYETHYLENE GLYCOL ETHER FLUID QUARTERNA  
Other Information: Not reported  
Material Waste: Material  
Hazardous Categories 1: ACUTE  
Hazardous Categories 2: Not reported

Permit Number: 100905  
Update Date: 11/02/2012  
Case Number: 26027-38-3  
Name: NONYLPHENOXY POLYETHOXYETANOL 1-10%  
Other Information: MEGUIAR'S W-DRESSING / DETAILER  
Material Waste: Material  
Hazardous Categories 1: ACUTE

Map ID  
Direction  
Distance  
Elevation

MAP FINDINGS

Site

Database(s)

EDR ID Number  
EPA ID Number

**SEAWORLD (Continued)**

**S123406591**

Hazardous Categories 2: Not reported

Permit Number: 100905  
Update Date: 11/02/2012  
Case Number: Not reported  
Name: OIL LUBRICATING KENDALL BLUE  
Other Information: KENDALL L-427 NLG1 2 BLUE  
Material Waste: Material  
Hazardous Categories 1: ACUTE  
Hazardous Categories 2: Not reported

Permit Number: 100905  
Update Date: 11/02/2012  
Case Number: 8002-05-9  
Name: OIL, LUBRICATING : MOTOR OIL HYDRAULIC OIL :  
Other Information: APSA CONTAINERS  
Material Waste: Material  
Hazardous Categories 1: FIRE  
Hazardous Categories 2: ACUTE

Permit Number: 100905  
Update Date: 11/02/2012  
Case Number: 7782-44-7  
Name: OXYGEN, O2, 99%, COMPRESSED GAS :  
Other Information: Not reported  
Material Waste: Material  
Hazardous Categories 1: REACTIVE  
Hazardous Categories 2: PRESSURE RELEASE

Permit Number: 100905  
Update Date: 11/02/2012  
Case Number: Not reported  
Name: OZZYJUICE SW-3 TRUCK DEGREASINF SOLIN  
Other Information: Not reported  
Material Waste: Material  
Hazardous Categories 1: ACUTE  
Hazardous Categories 2: Not reported

Permit Number: 100905  
Update Date: 11/02/2012  
Case Number: MIXTURE  
Name: PAINT-ASSORTED ENAMELS AND ACRYLICS  
Other Information: Not reported  
Material Waste: Material  
Hazardous Categories 1: FIRE  
Hazardous Categories 2: ACUTE

Permit Number: 100905  
Update Date: 11/02/2012  
Case Number: Not reported  
Name: PHOSPHORIC ACID 45% MI-BRITE  
Other Information: MI-BRITE  
Material Waste: Material  
Hazardous Categories 1: ACUTE  
Hazardous Categories 2: Not reported

Permit Number: 100905

Map ID  
Direction  
Distance  
Elevation

MAP FINDINGS

Site

Database(s)

EDR ID Number  
EPA ID Number

**SEAWORLD (Continued)**

**S123406591**

Update Date: 11/02/2012  
Case Number: MIXTURE  
Name: PIG DRI (ABSORTBENT SPILL MATERIAL)  
Other Information: Not reported  
Material Waste: Material  
Hazardous Categories 1: ACUTE  
Hazardous Categories 2: Not reported

Permit Number: 100905  
Update Date: 11/02/2012  
Case Number: 74-98-6  
Name: PROPANE, LIQUIFIED PETROLEUM COMPRESSED GAS :  
Other Information: Not reported  
Material Waste: Material  
Hazardous Categories 1: FIRE  
Hazardous Categories 2: PRESSURE RELEASE

Permit Number: 100905  
Update Date: 11/02/2012  
Case Number: 57-55-6  
Name: PROPYLENE GLYCOL  
Other Information: Not reported  
Material Waste: Material  
Hazardous Categories 1: ACUTE  
Hazardous Categories 2: Not reported

Permit Number: 100905  
Update Date: 11/02/2012  
Case Number: Not reported  
Name: PROPYLENE GLYCOL OLYMPIC WATERGUARD  
Other Information: OLYMPIC WATERGUARD WOOD  
Material Waste: Material  
Hazardous Categories 1: ACUTE  
Hazardous Categories 2: Not reported

Permit Number: 100905  
Update Date: 11/02/2012  
Case Number: Not reported  
Name: PWC-1 BACTERIAL ADDITIVE  
Other Information: Not reported  
Material Waste: Material  
Hazardous Categories 1: ACUTE  
Hazardous Categories 2: Not reported

Permit Number: 100905  
Update Date: 11/02/2012  
Case Number: 65977-15-1  
Name: RED-E-CRETE, CALCIUM SALT-PORTLAND CEMENT  
Other Information: Not reported  
Material Waste: Material  
Hazardous Categories 1: ACUTE  
Hazardous Categories 2: Not reported

Permit Number: 100905  
Update Date: 11/02/2012  
Case Number: 684-76-346  
Name: REGULAR UNLEADED



Map ID  
Direction  
Distance  
Elevation

MAP FINDINGS

Site

Database(s)

EDR ID Number  
EPA ID Number

**SEAWORLD (Continued)**

**S123406591**

Other Information: UNDERGROUND TANK 100905 T001  
Material Waste: Material  
Hazardous Categories 1: FIRE  
Hazardous Categories 2: Not reported

Permit Number: 100905  
Update Date: 11/02/2012  
Case Number: 8006-61-9  
Name: REGULAR UNLEADED - T006  
Other Information: UNDERGROUND TANK 100905 T006 UNLEADED  
Material Waste: Material  
Hazardous Categories 1: FIRE  
Hazardous Categories 2: Not reported

Permit Number: 100905  
Update Date: 11/02/2012  
Case Number: 14808-60-7  
Name: SILICA SAND (WATER FILTERS)  
Other Information: Not reported  
Material Waste: Material  
Hazardous Categories 1: ACUTE  
Hazardous Categories 2: Not reported

Permit Number: 100905  
Update Date: 11/02/2012  
Case Number: 14808-60-7  
Name: SILICON DIOXIDE (SAND-NURSERY)  
Other Information: Not reported  
Material Waste: Material  
Hazardous Categories 1: ACUTE  
Hazardous Categories 2: Not reported

Permit Number: 100905  
Update Date: 11/02/2012  
Case Number: 14808-60-7  
Name: SILICON SAND (AQUARIUM)  
Other Information: NATURAL FINE AND COARSE AGGREGATE  
Material Waste: Material  
Hazardous Categories 1: CHRONIC  
Hazardous Categories 2: Not reported

Permit Number: 100905  
Update Date: 11/02/2012  
Case Number: 14808-60-7  
Name: SILICON SAND (MERCHANRISE)  
Other Information: PLAYSAND  
Material Waste: Material  
Hazardous Categories 1: ACUTE  
Hazardous Categories 2: Not reported

Permit Number: 100905  
Update Date: 11/02/2012  
Case Number: 7704-34-9  
Name: SILPUR 90%  
Other Information: SULPHUR FERTILIZER  
Material Waste: Material  
Hazardous Categories 1: ACUTE

Map ID  
Direction  
Distance  
Elevation

MAP FINDINGS

Site

Database(s)

EDR ID Number  
EPA ID Number

**SEAWORLD (Continued)**

**S123406591**

Hazardous Categories 2: Not reported

Permit Number: 100905  
Update Date: 11/02/2012  
Case Number: 144-55-8  
Name: SODIUM BICARBONATE, SODA ASH  
Other Information: Not reported  
Material Waste: Material  
Hazardous Categories 1: ACUTE  
Hazardous Categories 2: Not reported

Permit Number: 100905  
Update Date: 11/02/2012  
Case Number: 497-19-8  
Name: SODIUM CARBONATE, 48% SOLID FUSION (SOLID DETERGENT)  
Other Information: Not reported  
Material Waste: Material  
Hazardous Categories 1: ACUTE  
Hazardous Categories 2: Not reported

Permit Number: 100905  
Update Date: 11/02/2012  
Case Number: 7647-14-5  
Name: SODIUM CHLORIDE, NA<sub>CL</sub>, 98% : TABLE SALT  
Other Information: Not reported  
Material Waste: Material  
Hazardous Categories 1: ACUTE  
Hazardous Categories 2: Not reported

Permit Number: 100905  
Update Date: 11/02/2012  
Case Number: 1310-73-2  
Name: SODIUM HYDROXIDE 30% ECOLAB DETERGENT  
Other Information: ECOTEMP ULTRA KLENE  
Material Waste: Material  
Hazardous Categories 1: ACUTE  
Hazardous Categories 2: Not reported

Permit Number: 100905  
Update Date: 11/02/2012  
Case Number: 7681-52-9  
Name: SODIUM HYPOCHLORITE, NA<sub>OCL</sub>, 13% : LIQUID POOL CHLORINE  
Other Information: Not reported  
Material Waste: Material  
Hazardous Categories 1: ACUTE  
Hazardous Categories 2: Not reported

Permit Number: 100905  
Update Date: 11/02/2012  
Case Number: 7681-52-9  
Name: SODIUM HYPOCHLORITE, NA<sub>OCL</sub>, 5% : LIQ. HOUSEHOLD BLEACH  
Other Information: RELIANCE DISINFECTANT BLEACH, CLOROX, GENERIC  
Material Waste: Material  
Hazardous Categories 1: ACUTE  
Hazardous Categories 2: Not reported

Permit Number: 100905

Map ID  
Direction  
Distance  
Elevation

MAP FINDINGS

Site

Database(s)

EDR ID Number  
EPA ID Number

**SEAWORLD (Continued)**

**S123406591**

Update Date: 11/02/2012  
Case Number: 7757-83-7  
Name: SODIUM SULFITE, 25% SOLUTION  
Other Information: Not reported  
Material Waste: Material  
Hazardous Categories 1: ACUTE  
Hazardous Categories 2: Not reported

Permit Number: 100905  
Update Date: 11/02/2012  
Case Number: 10102-17-7  
Name: SODIUM THIOSULFATE  
Other Information: Not reported  
Material Waste: Material  
Hazardous Categories 1: CHRONIC  
Hazardous Categories 2: Not reported

Permit Number: 100905  
Update Date: 11/02/2012  
Case Number: 124-38-9  
Name: SOLID CARBON DIOXIDE (DRY ICE)  
Other Information: Not reported  
Material Waste: Material  
Hazardous Categories 1: ACUTE  
Hazardous Categories 2: Not reported

Permit Number: 100905  
Update Date: 11/02/2012  
Case Number: MIXTURE  
Name: SPRAY NINE  
Other Information: Not reported  
Material Waste: Material  
Hazardous Categories 1: ACUTE  
Hazardous Categories 2: Not reported

Permit Number: 100905  
Update Date: 11/02/2012  
Case Number: Not reported  
Name: STERNO CANNED COOKING FUEL  
Other Information: Not reported  
Material Waste: Material  
Hazardous Categories 1: FIRE  
Hazardous Categories 2: Not reported

Permit Number: 100905  
Update Date: 11/02/2012  
Case Number: Not reported  
Name: SULFUR COATED UREA/X COTE 42-0-0  
Other Information: Not reported  
Material Waste: Material  
Hazardous Categories 1: ACUTE  
Hazardous Categories 2: Not reported

Permit Number: 100905  
Update Date: 11/02/2012  
Case Number: 7664-93-9  
Name: SULFURIC ACID, 36%, H2SO4

Map ID  
Direction  
Distance  
Elevation

MAP FINDINGS

Site

Database(s)

EDR ID Number  
EPA ID Number

**SEAWORLD (Continued)**

**S123406591**

Other Information:	Not reported
Material Waste:	Material
Hazardous Categories 1:	ACUTE
Hazardous Categories 2:	EXTREMELY HAZARDOUS
Permit Number:	100905
Update Date:	11/02/2012
Case Number:	Not reported
Name:	SURFACTANT
Other Information:	0-111 DETAILER SHAMPOO PLUS
Material Waste:	Material
Hazardous Categories 1:	ACUTE
Hazardous Categories 2:	Not reported
Permit Number:	100905
Update Date:	11/02/2012
Case Number:	Not reported
Name:	SURFACTANT BUBBLE MASTER
Other Information:	BUBBLE MASTER 2000 PREMIUM FLUID
Material Waste:	Material
Hazardous Categories 1:	ACUTE
Hazardous Categories 2:	Not reported
Permit Number:	100905
Update Date:	11/02/2012
Case Number:	Not reported
Name:	WASTE 181 INORGANIC SOLID WASTE (OTHER)
Other Information:	INORG SOLID, HYPOCHLORITES
Material Waste:	Waste
Hazardous Categories 1:	Not reported
Hazardous Categories 2:	Not reported
Permit Number:	100905
Update Date:	11/02/2012
Case Number:	Not reported
Name:	WASTE 181 INORGANIC SOLID WASTE (OTHER)-
Other Information:	MERCURY CONTAINING DEVICES
Material Waste:	Waste
Hazardous Categories 1:	Not reported
Hazardous Categories 2:	Not reported
Permit Number:	100905
Update Date:	11/02/2012
Case Number:	Not reported
Name:	WASTE 181 INORGANIC SOLID WASTE (OTHER) (2)
Other Information:	PAINT CHIPS & PAINT BOOTH FLTRS (352)(212)
Material Waste:	Waste
Hazardous Categories 1:	Not reported
Hazardous Categories 2:	Not reported
Permit Number:	100905
Update Date:	11/02/2012
Case Number:	Not reported
Name:	WASTE 212 OXYGENATED SOLVENTS
Other Information:	LACQUER THINNER
Material Waste:	Waste
Hazardous Categories 1:	Not reported

Map ID  
Direction  
Distance  
Elevation

MAP FINDINGS

Site

Database(s)

EDR ID Number  
EPA ID Number

**SEAWORLD (Continued)**

**S123406591**

Hazardous Categories 2: Not reported

Permit Number: 100905  
Update Date: 11/02/2012  
Case Number: Not reported  
Name: WASTE 221 WASTE OIL & MIXED OIL  
Other Information: ENGINE/LUBE OIL-COGEN PLT  
Material Waste: Waste  
Hazardous Categories 1: Not reported  
Hazardous Categories 2: Not reported

Permit Number: 100905  
Update Date: 11/02/2012  
Case Number: Not reported  
Name: WASTE 311 PHARMACEUTICAL WASTE  
Other Information: Not reported  
Material Waste: Waste  
Hazardous Categories 1: Not reported  
Hazardous Categories 2: Not reported

Permit Number: 100905  
Update Date: 11/02/2012  
Case Number: Not reported  
Name: WASTE 331 OFF-SPEC,AGED,SURPLUS ORGANICS  
Other Information: AEROSOLS  
Material Waste: Waste  
Hazardous Categories 1: Not reported  
Hazardous Categories 2: Not reported

Permit Number: 100905  
Update Date: 11/02/2012  
Case Number: 67-63-0  
Name: WASTE 331 OFF-SPEC,AGED,SURPLUS ORGANICS  
Other Information: IPA  
Material Waste: Waste  
Hazardous Categories 1: Not reported  
Hazardous Categories 2: Not reported

Permit Number: 100905  
Update Date: 11/02/2012  
Case Number: Not reported  
Name: WASTE 331 OFF-SPEC,AGED,SURPLUS ORGANICS  
Other Information: WASTE, GAS, DIESEL, LPG  
Material Waste: Waste  
Hazardous Categories 1: Not reported  
Hazardous Categories 2: Not reported

Permit Number: 100905  
Update Date: 11/02/2012  
Case Number: Not reported  
Name: WASTE 331 OFF-SPEC,AGED,SURPLUS ORGANICS\*  
Other Information: NON-RCRA LIQUID FRAGRANCE  
Material Waste: Waste  
Hazardous Categories 1: Not reported  
Hazardous Categories 2: Not reported

Permit Number: 100905

Map ID  
Direction  
Distance  
Elevation

MAP FINDINGS

Site

Database(s)

EDR ID Number  
EPA ID Number

**SEAWORLD (Continued)**

**S123406591**

Update Date: 11/02/2012  
Case Number: Not reported  
Name: WASTE 343 UNSPEC ORGANIC LIQUID MIXTURE  
Other Information: ETHYLENE GLYCOL WASTE  
Material Waste: Waste  
Hazardous Categories 1: Not reported  
Hazardous Categories 2: Not reported

Permit Number: 100905  
Update Date: 11/02/2012  
Case Number: Not reported  
Name: WASTE 352 ORGANIC SOLIDS (OTHER)  
Other Information: OILY ABSORBENT  
Material Waste: Waste  
Hazardous Categories 1: Not reported  
Hazardous Categories 2: Not reported

Permit Number: 100905  
Update Date: 11/02/2012  
Case Number: Not reported  
Name: WASTE 352 ORGANIC SOLIDS (OTHER)  
Other Information: RAGS CONTAMINATED W/ SOLVENT  
Material Waste: Waste  
Hazardous Categories 1: Not reported  
Hazardous Categories 2: Not reported

Permit Number: 100905  
Update Date: 11/02/2012  
Case Number: Not reported  
Name: WASTE 352 ORGANIC SOLIDS (OTHER)\*  
Other Information: WASTE METHANOL ACETONE  
Material Waste: Waste  
Hazardous Categories 1: Not reported  
Hazardous Categories 2: Not reported

Permit Number: 100905  
Update Date: 11/02/2012  
Case Number: Not reported  
Name: WASTE 352 ORGANIC SOLIDS (OTHER).  
Other Information: ABSORBENT W/ FORMALIN  
Material Waste: Waste  
Hazardous Categories 1: Not reported  
Hazardous Categories 2: Not reported

Permit Number: 100905  
Update Date: 11/02/2012  
Case Number: 74-98-6  
Name: WASTE 352 ORGANIC SOLIDS (OTHER).  
Other Information: WASTE, PROPANE (551)  
Material Waste: Waste  
Hazardous Categories 1: Not reported  
Hazardous Categories 2: Not reported

Permit Number: 100905  
Update Date: 11/02/2012  
Case Number: Not reported  
Name: WASTE 461 PAINT SLUDGE

Map ID  
Direction  
Distance  
Elevation

MAP FINDINGS

Site

Database(s)

EDR ID Number  
EPA ID Number

**SEAWORLD (Continued)**

**S123406591**

Other Information: PAINT WASTE - PAINTS, THINNERS (141)  
Material Waste: Waste  
Hazardous Categories 1: Not reported  
Hazardous Categories 2: Not reported

Permit Number: 100905  
Update Date: 11/02/2012  
Case Number: Not reported  
Name: WASTE 791 LIQUIDS WITH PH <OR= 2  
Other Information: HYDROCHLORIC ACID/WASTE CORROSIVES  
Material Waste: Waste  
Hazardous Categories 1: Not reported  
Hazardous Categories 2: Not reported

Permit Number: 100905  
Update Date: 11/02/2012  
Case Number: Not reported  
Name: WASTE 888 USED OIL FILTERS  
Other Information: DRAINED OIL FILTERS/FUEL FILTERS  
Material Waste: Waste  
Hazardous Categories 1: Not reported  
Hazardous Categories 2: Not reported

Permit Number: 100905  
Update Date: 11/02/2012  
Case Number: Not reported  
Name: WASTE 901 INFECTIOUS WASTE, GENERAL  
Other Information: RED BAG  
Material Waste: Waste  
Hazardous Categories 1: Not reported  
Hazardous Categories 2: Not reported

Permit Number: 100905  
Update Date: 11/02/2012  
Case Number: Not reported  
Name: WASTE 902 INFECTIOUS WASTE, SHARPS  
Other Information: SHARPS WASTE  
Material Waste: Waste  
Hazardous Categories 1: Not reported  
Hazardous Categories 2: Not reported

Permit Number: 100905  
Update Date: 11/02/2012  
Case Number: Not reported  
Name: WASTE 903 INF WST, TISSUE/ANAT. REMAINS  
Other Information: PATH  
Material Waste: Waste  
Hazardous Categories 1: Not reported  
Hazardous Categories 2: Not reported

Permit Number: 100905  
Update Date: 11/02/2012  
Case Number: Not reported  
Name: WASTE 905 INFECTIOUS WASTE, LAB  
Other Information: MEDICAL WASTE, LABORATORY  
Material Waste: Waste  
Hazardous Categories 1: Not reported

Map ID  
Direction  
Distance  
Elevation

MAP FINDINGS

Site

Database(s)

EDR ID Number  
EPA ID Number

**SEAWORLD (Continued)**

**S123406591**

Hazardous Categories 2: Not reported

Permit Number: 100905  
Update Date: 11/02/2012  
Case Number: Not reported  
Name: WETSUIT CLEANER  
Other Information: Not reported  
Material Waste: Material  
Hazardous Categories 1: ACUTE  
Hazardous Categories 2: Not reported

Permit Number: 100905  
Update Date: 11/02/2012  
Case Number: 7429-90-5  
Name: WROUGHT ALUMINUM ALLOY, ALUMINUM 92%, BUILDING PRODUCT  
Other Information: Not reported  
Material Waste: Material  
Hazardous Categories 1: ACUTE  
Hazardous Categories 2: Not reported

Permit Number: 100905  
Update Date: 11/02/2012  
Case Number: 1314-13-2  
Name: ZINC OXIDE, 3%, SIMPLOT 6-20-20 (FET W/ZINC)  
Other Information: Not reported  
Material Waste: Material  
Hazardous Categories 1: ACUTE  
Hazardous Categories 2: Not reported

Violations Active Permits:

Permit Number: 100905  
Update Date: 11/02/2012  
Inspection Date: 08/26/2011  
Violation Code: 6HV1018  
Violation: INVENTORY INCOMPLETE/NOT AMENDED  
Violation Citation: Inventory not amended for 100% increase of hazardous material onsite or inventory is incomplete. 25509, 25510  
Activity: ACTIVE

Permit Number: 100905  
Update Date: 11/02/2012  
Inspection Date: 08/03/2004  
Violation Code: 6HV0201  
Violation: WASTE CONTAINER NOT CLOSED  
Violation Citation: Hazardous waste containers are not kept closed while in storage. CCR 66265.173(a)  
Activity: ACTIVE

Permit Number: 100905  
Update Date: 11/02/2012  
Inspection Date: 08/03/2004  
Violation Code: 6HV0202  
Violation: WASTE CONTAINER W/O LABELS  
Violation Citation: Hazardous waste containers &/or tanks are missing labels, accumulation date and/or are improperly labeled. CCR 66262.34(a)(2); 66262.34(a)(3) & 66262.34(f)  
Activity: ACTIVE



Map ID  
Direction  
Distance  
Elevation

MAP FINDINGS

Site

Database(s)

EDR ID Number  
EPA ID Number

**SEAWORLD (Continued)**

**S123406591**

Permit Number: 100905  
Update Date: 11/02/2012  
Inspection Date: 08/03/2004  
Violation Code: 6HV0304  
Violation: WASTE DETERMINATION NOT MADE  
Violation Citation: Generator of a waste has not determined if that waste is a hazardous waste as defined by law. CCR 66262.11 & 66260.200( c)  
Activity: ACTIVE

Permit Number: 100905  
Update Date: 11/02/2012  
Inspection Date: 08/03/2004  
Violation Code: 6HV0401  
Violation: TRAINING RECORDS UNAVAILABLE  
Violation Citation: Personnel training records are not maintained to document compliance with requirements for current and former employees. CCR 66265.16(d)&(e)  
Activity: ACTIVE

Permit Number: 100905  
Update Date: 11/02/2012  
Inspection Date: 08/03/2004  
Violation Code: 6HV1006  
Violation: HMBP: INVENTORY INADEQUATE  
Violation Citation: Business Plan inventory does not list all hazardous materials on site in disclosable quantities. HSC 25504(a),25503.5  
Activity: ACTIVE

Permit Number: 100905  
Update Date: 11/02/2012  
Inspection Date: 08/03/2004  
Violation Code: 6HV1009  
Violation: HMBP: INADEQUATE SITE MAP  
Violation Citation: Business Plan does not have a site map which provides sufficient or complete information for emergency response agencies. HSC 25509(a)(5) & 25505(a)(2)  
Activity: ACTIVE

Permit Number: 100905  
Update Date: 11/02/2012  
Inspection Date: 08/03/2004  
Violation Code: 6HV3160  
Violation: UST SYSTEM REPAIRS NOT PROPERLY DONE  
Violation Citation: UST system repair(s) not completed properly. 25292.1(c ); 2660 (a)(k)(l)(m)  
Activity: ACTIVE

Permit Number: 100905  
Update Date: 11/02/2012  
Inspection Date: 09/30/2009  
Violation Code: 6HV0304  
Violation: WASTE DETERMINATION NOT MADE  
Violation Citation: Generator of a waste has not determined if that waste is a hazardous waste as defined by law. CCR 66262.11 & 66260.200( c)  
Activity: ACTIVE

Permit Number: 100905

Map ID  
Direction  
Distance  
Elevation

MAP FINDINGS

Site

Database(s)

EDR ID Number  
EPA ID Number

**SEAWORLD (Continued)**

**S123406591**

Update Date: 11/02/2012  
Inspection Date: 12/03/2007  
Violation Code: 6HV4204  
Violation: WARNING SIGN NOT POSTED  
Violation Citation: MW designated accumulation area not posted with an approved and legible biohazardous waste "warning sign" in English and Spanish. 118310  
Activity: ACTIVE

Permit Number: 100905  
Update Date: 11/02/2012  
Inspection Date: 12/03/2007  
Violation Code: 6HV4212  
Violation: RED BAGS NOT CONTAINERIZED  
Violation Citation: Did not containerize and place red bags in rigid, leak resistant, and covered containers or bins. 118280(b)  
Activity: ACTIVE

Permit Number: 100905  
Update Date: 11/02/2012  
Inspection Date: 12/03/2007  
Violation Code: 6HV0201  
Violation: WASTE CONTAINER NOT CLOSED  
Violation Citation: Hazardous waste containers are not kept closed while in storage. CCR 66265.173(a)  
Activity: ACTIVE

Permit Number: 100905  
Update Date: 11/02/2012  
Inspection Date: 12/03/2007  
Violation Code: 6HV0202  
Violation: WASTE CONTAINER W/O LABELS  
Violation Citation: Hazardous waste containers &/or tanks are missing labels, accumulation date and/or are improperly labeled. CCR 66262.34(a)(2); 66262.34(a)(3) & 66262.34(f)  
Activity: ACTIVE

Permit Number: 100905  
Update Date: 11/02/2012  
Inspection Date: 12/03/2007  
Violation Code: 6HV0301  
Violation: HAZWASTE:UNAUTHORIZED DISPOSAL  
Violation Citation: Disposal or causing the disposal of hazardous waste to an unauthorized point (ground, storm drain, sewer system, trash, or air). HSC 25189.5(a) or 25189(d)  
Activity: ACTIVE

Permit Number: 100905  
Update Date: 11/02/2012  
Inspection Date: 11/30/2006  
Violation Code: 6HV3264  
Violation: SPILL CONT. NOT TESTED ANNUALLY  
Violation Citation: Spill containment at fill point not tested annually. 25284.2  
Activity: ACTIVE

Permit Number: 100905  
Update Date: 11/02/2012

Map ID  
Direction  
Distance  
Elevation

MAP FINDINGS

Site

Database(s)

EDR ID Number  
EPA ID Number

**SEAWORLD (Continued)**

**S123406591**

Inspection Date: 11/30/2006  
Violation Code: 6HV3264  
Violation: SPILL CONT. NOT TESTED ANNUALLY  
Violation Citation: Spill containment at fill point not tested annually. 25284.2  
Activity: ACTIVE

Permit Number: 100905  
Update Date: 11/02/2012  
Inspection Date: 11/30/2006  
Violation Code: 6HV3264  
Violation: SPILL CONT. NOT TESTED ANNUALLY  
Violation Citation: Spill containment at fill point not tested annually. 25284.2  
Activity: ACTIVE

Permit Number: 100905  
Update Date: 11/02/2012  
Inspection Date: 09/28/2010  
Violation Code: 6HV4351  
Violation: LQG:MWMP NOT SUBMITTED TO HMD  
Violation Citation: Medical Waste Management Plan has not been submitted to County HMD (Initial Submission/updates)(LQG). 117960, 117970  
Activity: ACTIVE

**UST:**

UST Name: UNDERGROUND TANK 100905 T001  
Last Update: 2012-11-02 14:17:38  
Permit Number: 100905  
Tank Type: DOUBLE WALL  
Additional Id: RT2050  
Capacity Gallons: 10000  
UST Contents: REGULAR UNLEADED  
Other Content Info: REGULAR UNLEADED  
Reg Status: ACTIVE  
Remove Close Date: Not reported  
Year Installed: 1984-01-01 00:00:00  
Pipe Type: DOUBLE WALL  
Delivery System: PRESSURE  
Monitor Code: 30A  
UST Monitor Method: DW TANK, DW PRESSURIZED PIPE W/ WET TANK ANNULAR; POSITIVE SHUT-OFF & FAILSAFE, 3.0LLD; UDC W/ POSITIVE SHUT-OFF

UST Name: UNDERGROUND TANK 100905 T002  
Last Update: 2012-11-02 14:17:38  
Permit Number: 100905  
Tank Type: SINGLE WALL  
Additional Id: #02  
Capacity Gallons: 1000  
UST Contents: REGULAR UNLEADED  
Other Content Info: REGULAR UNLEADED  
Reg Status: REMOVED  
Remove Close Date: 1991-11-01 00:00:00  
Year Installed: Not reported  
Pipe Type: Not reported  
Delivery System: Not reported  
Monitor Code: 05  
UST Monitor Method: SW TANK DW PIPE W/ POS SHUTOFF-ALARM ON LLD W/ SIRS:SIR ANALYSIS MONTHLY, TANK TEST BIENNIALY, PIPE TEST ANN 0.1 G/H OR MO 0.2 G/H

Map ID  
Direction  
Distance  
Elevation

MAP FINDINGS

Site

Database(s)

EDR ID Number  
EPA ID Number

**SEAWORLD (Continued)**

**S123406591**

UST Name: UNDERGROUND TANK 100905 T003  
Last Update: 2012-11-02 14:17:38  
Permit Number: 100905  
Tank Type: SINGLE WALL  
Additional Id: #07  
Capacity Gallons: 300  
UST Contents: Not reported  
Other Content Info: WASTE OIL  
Reg Status: REMOVED  
Remove Close Date: 1989-07-12 00:00:00  
Year Installed: Not reported  
Pipe Type: Not reported  
Delivery System: Not reported  
Monitor Code: 07  
UST Monitor Method: SW TANK SW PRESSURE PIPE W/RESTRICTIVE LLD W/DAILY RECONCILIATION OR WEEKLY GAUGING: TANK AND PIPE TEST ANNUALLY

UST Name: UNDERGROUND TANK 100905 T004  
Last Update: 2012-11-02 14:17:38  
Permit Number: 100905  
Tank Type: SINGLE WALL  
Additional Id: #08  
Capacity Gallons: 150  
UST Contents: Not reported  
Other Content Info: WASTE OIL  
Reg Status: REMOVED  
Remove Close Date: 1989-07-12 00:00:00  
Year Installed: Not reported  
Pipe Type: Not reported  
Delivery System: Not reported  
Monitor Code: 07  
UST Monitor Method: SW TANK SW PRESSURE PIPE W/RESTRICTIVE LLD W/DAILY RECONCILIATION OR WEEKLY GAUGING: TANK AND PIPE TEST ANNUALLY

UST Name: UNDERGROUND TANK 100905 T005  
Last Update: 2012-11-02 14:17:38  
Permit Number: 100905  
Tank Type: UNKNOWN  
Additional Id: 12  
Capacity Gallons: 10000  
UST Contents: AVIATION FUEL  
Other Content Info: AVIATION FUEL  
Reg Status: REMOVED  
Remove Close Date: 1990-01-29 00:00:00  
Year Installed: Not reported  
Pipe Type: Not reported  
Delivery System: Not reported  
Monitor Code: 90  
UST Monitor Method: NO MONITORING ALTERNATIVE SELECTED. VERIFY AND ENTER MONITORING ALTERNATIVE DURING INSPECTION.

UST Name: UNDERGROUND TANK 100905 T006  
Last Update: 2012-11-02 14:17:38  
Permit Number: 100905  
Tank Type: DOUBLE WALL  
Additional Id: RT2050  
Capacity Gallons: 1000

Map ID  
Direction  
Distance  
Elevation

MAP FINDINGS

Site

Database(s)

EDR ID Number  
EPA ID Number

**SEAWORLD (Continued)**

**S123406591**

UST Contents: PREMIUM UNLEADED  
Other Content Info: PREMIUM UNLEADED  
Reg Status: ACTIVE  
Remove Close Date: Not reported  
Year Installed: 1990-01-01 00:00:00  
Pipe Type: DOUBLE WALL  
Delivery System: PRESSURE  
Monitor Code: 61  
UST Monitor Method: DW TANK W/DRY ANNULAR, DW PRESSURE PIPE; FAILSAFE & POS SHUTOFF, 3.0 LLD; SW ABOVE GROUND PIPE & UDC W/VISUAL MONIT

UST Name: UNDERGROUND TANK 100905 T007  
Last Update: 2012-11-02 14:17:38  
Permit Number: 100905  
Tank Type: DOUBLE WALL  
Additional Id: RT2050  
Capacity Gallons: 2000  
UST Contents: DIESEL  
Other Content Info: DIESEL  
Reg Status: ACTIVE  
Remove Close Date: Not reported  
Year Installed: Not reported  
Pipe Type: DOUBLE WALL  
Delivery System: PRESSURE  
Monitor Code: 31A  
UST Monitor Method: DW TANK, DW PRESSURIZED PIPE W/ DRY TANK ANNULAR; POSITIVE SHUT-OFF & FAILSAFE, 3.0 LLD; UDC W/ POSITIVE SHUT-OFF

Name: SEAWORLD  
Address: 1700 S SHORES RD  
City,State,Zip: SAN DIEGO, CA 92109  
Permit Number: 100905  
Business Type: 6HK62  
EPA Id Number: CAD981687221  
APN: 435-480-15-00  
Last HMMD Inspection: 08/20/2012  
Facility Telephone: 619-222-6363  
Permit Status: OPEN  
Permit Expiration: 05/31/2013  
Date Last Updated: 11/02/2012  
Facility Owner: SEAWORLD, INC. DBA SEAWORLD SAN DIEGO  
Facility Mailing Address: 500 SEA WORLD DR  
Facility Mailing City: SAN DIEGO  
Facility Mailing State: CA  
Facility Mailing Zip: 92109-7994  
UST Owner: SEA WORLD INC  
Handle Regulated Hazmat: Y  
Own Or Operate UST: Y  
Subject To APSA: Y  
Generate Haz Waste: Y  
Treat Haz Waste: N  
Generate Medical Waste: Not reported

Inventory Active Permits (not SQG Medical):  
Permit Number: 100905  
Update Date: 11/02/2012  
Case Number: 74-86-2

Map ID  
Direction  
Distance  
Elevation

MAP FINDINGS

Site

Database(s)

EDR ID Number  
EPA ID Number

**SEAWORLD (Continued)**

**S123406591**

Name: ACETYLENE, C2H2, 99%, COMPRESSED GAS :  
Other Information: Not reported  
Material Waste: Material  
Hazardous Categories 1: FIRE  
Hazardous Categories 2: PRESSURE RELEASE

Permit Number: 100905  
Update Date: 11/02/2012  
Case Number: 7440-44-0  
Name: ACTIVATED CARBON 100%  
Other Information: Not reported  
Material Waste: Material  
Hazardous Categories 1: ACUTE  
Hazardous Categories 2: Not reported

Permit Number: 100905  
Update Date: 11/02/2012  
Case Number: 1333-84-2  
Name: ALUMINUM OXIDE (NON FIBROUS)  
Other Information: ACTIVATED ALUMINA  
Material Waste: Material  
Hazardous Categories 1: ACUTE  
Hazardous Categories 2: Not reported

Permit Number: 100905  
Update Date: 11/02/2012  
Case Number: 10043-01-3  
Name: ALUMINUM SULFATE  
Other Information: Not reported  
Material Waste: Material  
Hazardous Categories 1: ACUTE  
Hazardous Categories 2: Not reported

Permit Number: 100905  
Update Date: 11/02/2012  
Case Number: 1300-72-7  
Name: ANIONIC SURFACTANT 1-5%  
Other Information: KEYSTONE LOW TEMP RINSE ADDITIVE  
Material Waste: Material  
Hazardous Categories 1: ACUTE  
Hazardous Categories 2: Not reported

Permit Number: 100905  
Update Date: 11/02/2012  
Case Number: 7440-37-1  
Name: ARGON GAS  
Other Information: Not reported  
Material Waste: Material  
Hazardous Categories 1: PRESSURE RELEASE  
Hazardous Categories 2: Not reported

Permit Number: 100905  
Update Date: 11/02/2012  
Case Number: MIXTURE  
Name: ASSORTED POLYURETHANES  
Other Information: Not reported  
Material Waste: Material

Map ID  
Direction  
Distance  
Elevation

MAP FINDINGS

Site

Database(s)

EDR ID Number  
EPA ID Number

**SEAWORLD (Continued)**

**S123406591**

Hazardous Categories 1: FIRE  
Hazardous Categories 2: ACUTE

Permit Number: 100905  
Update Date: 11/02/2012  
Case Number: MIXTURE  
Name: ASSORTED URETHANES  
Other Information: Not reported  
Material Waste: Material  
Hazardous Categories 1: FIRE  
Hazardous Categories 2: ACUTE

Permit Number: 100905  
Update Date: 11/02/2012  
Case Number: Not reported  
Name: AUTOMATIC TRANSMISSION FLUID  
Other Information: DEXRON II AUTOMATIC TRANSMISSION FLUID  
Material Waste: Material  
Hazardous Categories 1: CHRONIC  
Hazardous Categories 2: Not reported

Permit Number: 100905  
Update Date: 11/02/2012  
Case Number: Not reported  
Name: CALCIUM HYPOCHLORITE ACUTAB  
Other Information: Not reported  
Material Waste: Material  
Hazardous Categories 1: REACTIVE  
Hazardous Categories 2: Not reported

Permit Number: 100905  
Update Date: 11/02/2012  
Case Number: 124-38-9  
Name: CARBON DIOXIDE, CO2, 99%, COMPRESSED GAS :  
Other Information: Not reported  
Material Waste: Material  
Hazardous Categories 1: PRESSURE RELEASE  
Hazardous Categories 2: Not reported

Permit Number: 100905  
Update Date: 11/02/2012  
Case Number: Not reported  
Name: CARCINOGENS &/OR REPRODUCTIVE TOXINS  
Other Information: BELOW STATE DISCLOSURE AMTS ARE/MAY BE ON SITE  
Material Waste: Not reported  
Hazardous Categories 1: Not reported  
Hazardous Categories 2: Not reported

Permit Number: 100905  
Update Date: 11/02/2012  
Case Number: 16291-96-6  
Name: CHARCOAL  
Other Information: Not reported  
Material Waste: Material  
Hazardous Categories 1: ACUTE  
Hazardous Categories 2: Not reported

Map ID  
Direction  
Distance  
Elevation

MAP FINDINGS

Site

Database(s)

EDR ID Number  
EPA ID Number

**SEAWORLD (Continued)**

**S123406591**

Permit Number: 100905  
Update Date: 11/02/2012  
Case Number: 8006-61-9  
Name: DIESEL - T007  
Other Information: UNDERGROUND TANK 100905 T007  
Material Waste: Material  
Hazardous Categories 1: FIRE  
Hazardous Categories 2: ACUTE

Permit Number: 100905  
Update Date: 11/02/2012  
Case Number: 68476-34-6  
Name: DIESEL FUEL  
Other Information: (4 TANKS)  
Material Waste: Material  
Hazardous Categories 1: FIRE  
Hazardous Categories 2: ACUTE

Permit Number: 100905  
Update Date: 11/02/2012  
Case Number: 111-90-0  
Name: DIETHYLENE GLYCOL MONOETHYL ETHER  
Other Information: FLOOR FINISH  
Material Waste: Material  
Hazardous Categories 1: ACUTE  
Hazardous Categories 2: Not reported

Permit Number: 100905  
Update Date: 11/02/2012  
Case Number: Not reported  
Name: ECOTEMP ULTRA DRY  
Other Information: Not reported  
Material Waste: Material  
Hazardous Categories 1: ACUTE  
Hazardous Categories 2: Not reported

Permit Number: 100905  
Update Date: 11/02/2012  
Case Number: 64-17-5  
Name: ETHANOL, FOODSERVICE JOY  
Other Information: Not reported  
Material Waste: Material  
Hazardous Categories 1: ACUTE  
Hazardous Categories 2: Not reported

Permit Number: 100905  
Update Date: 11/02/2012  
Case Number: 107-21-1  
Name: ETHYLENE GLYCOL  
Other Information: Not reported  
Material Waste: Material  
Hazardous Categories 1: ACUTE  
Hazardous Categories 2: Not reported

Permit Number: 100905  
Update Date: 11/02/2012  
Case Number: 111-76-2



Map ID  
Direction  
Distance  
Elevation

MAP FINDINGS

Site

Database(s)

EDR ID Number  
EPA ID Number

SEAWORLD (Continued)

S123406591

Name: ETHYLENE GLYCOL N-BUTYL ETHER  
Other Information: WAX ELIMINATOR  
Material Waste: Material  
Hazardous Categories 1: CHRONIC  
Hazardous Categories 2: Not reported

Permit Number: 100905  
Update Date: 11/02/2012  
Case Number: 1309-37-1  
Name: FERTILIZER, TURF GOLD : IRON OXIDE 1% :  
Other Information: 22-3-6 W/AMMUMIM SULFATE  
Material Waste: Material  
Hazardous Categories 1: ACUTE  
Hazardous Categories 2: Not reported

Permit Number: 100905  
Update Date: 11/02/2012  
Case Number: 306-83-2  
Name: FREON R-123  
Other Information: Not reported  
Material Waste: Material  
Hazardous Categories 1: ACUTE  
Hazardous Categories 2: Not reported

Permit Number: 100905  
Update Date: 11/02/2012  
Case Number: 7647-01-0  
Name: HYDROCHLORIC ACID  
Other Information: MURIATIC ACID  
Material Waste: Material  
Hazardous Categories 1: CHRONIC  
Hazardous Categories 2: Not reported

Permit Number: 100905  
Update Date: 11/02/2012  
Case Number: Not reported  
Name: HYDROGEN PEROXIDE  
Other Information: CLEAN BY PEROXY  
Material Waste: Material  
Hazardous Categories 1: ACUTE  
Hazardous Categories 2: Not reported

Permit Number: 100905  
Update Date: 11/02/2012  
Case Number: 2809-21-4  
Name: HYDROXETHYLIDINE DIPHOSPHONIC  
Other Information: ACID, TRIDENT 6026 (WATER TREATMENT)  
Material Waste: Material  
Hazardous Categories 1: ACUTE  
Hazardous Categories 2: Not reported

Permit Number: 100905  
Update Date: 11/02/2012  
Case Number: 7439-89-6  
Name: IRON, 95% GALVANIZED STEEL  
Other Information: Not reported  
Material Waste: Material

Map ID  
Direction  
Distance  
Elevation

MAP FINDINGS

Site

Database(s)

EDR ID Number  
EPA ID Number

**SEAWORLD (Continued)**

**S123406591**

Hazardous Categories 1: ACUTE  
Hazardous Categories 2: Not reported

Permit Number: 100905  
Update Date: 11/02/2012  
Case Number: MIXTURE  
Name: LATEX PAINT  
Other Information: Not reported  
Material Waste: Material  
Hazardous Categories 1: ACUTE  
Hazardous Categories 2: Not reported

Permit Number: 100905  
Update Date: 11/02/2012  
Case Number: 7439-92-1  
Name: LEAD  
Other Information: Not reported  
Material Waste: Material  
Hazardous Categories 1: CHRONIC  
Hazardous Categories 2: Not reported

Permit Number: 100905  
Update Date: 11/02/2012  
Case Number: 7439-92-1  
Name: LEAD/LEAD OXIDE/LEAD SULFATE, ASSORTED INDUSTRIAL BATTERIES  
Other Information: Not reported  
Material Waste: Material  
Hazardous Categories 1: ACUTE  
Hazardous Categories 2: CHRONIC

Permit Number: 100905  
Update Date: 11/02/2012  
Case Number: 7439-96-5  
Name: MANGANESE, 13% STAINLESS STEEL  
Other Information: Not reported  
Material Waste: Material  
Hazardous Categories 1: ACUTE  
Hazardous Categories 2: Not reported

Permit Number: 100905  
Update Date: 11/02/2012  
Case Number: 101-68-8  
Name: MDI  
Other Information: SAFE DECK  
Material Waste: Material  
Hazardous Categories 1: ACUTE  
Hazardous Categories 2: Not reported

Permit Number: 100905  
Update Date: 11/02/2012  
Case Number: Not reported  
Name: MISSION OVEN CLEANER  
Other Information: Not reported  
Material Waste: Material  
Hazardous Categories 1: ACUTE  
Hazardous Categories 2: Not reported

Map ID  
Direction  
Distance  
Elevation

MAP FINDINGS

Site

Database(s)

EDR ID Number  
EPA ID Number

**SEAWORLD (Continued)**

**S123406591**

Permit Number: 100905  
Update Date: 11/02/2012  
Case Number: 25655-41-8  
Name: MONO AMMONIUM PHOSPHATE, 95%,  
Other Information: ABC DRY CHEM. FIRE EXTINGUISHER  
Material Waste: Material  
Hazardous Categories 1: PRESSURE RELEASE  
Hazardous Categories 2: Not reported

Permit Number: 100905  
Update Date: 11/02/2012  
Case Number: 7440-02-0  
Name: NICKEL, 99% NICKEL STEEL  
Other Information: Not reported  
Material Waste: Material  
Hazardous Categories 1: ACUTE  
Hazardous Categories 2: CHRONIC

Permit Number: 100905  
Update Date: 11/02/2012  
Case Number: 6484-52-2  
Name: NITRA KING 19-4-4 (FERTILIZER-NURSERY-BONEYARD  
Other Information: AMMONIA NITRATE)  
Material Waste: Material  
Hazardous Categories 1: REACTIVE  
Hazardous Categories 2: ACUTE

Permit Number: 100905  
Update Date: 11/02/2012  
Case Number: 7727-37-9  
Name: NITROGEN, N2, 99%, COMPRESSED GAS :  
Other Information: Not reported  
Material Waste: Material  
Hazardous Categories 1: PRESSURE RELEASE  
Hazardous Categories 2: Not reported

Permit Number: 100905  
Update Date: 11/02/2012  
Case Number: 9016-45-9  
Name: NONYL PHENOL POLYETHYLENE GLYCOL ETHER FULLIQUID QUARTERNA  
Other Information: Not reported  
Material Waste: Material  
Hazardous Categories 1: ACUTE  
Hazardous Categories 2: Not reported

Permit Number: 100905  
Update Date: 11/02/2012  
Case Number: 26027-38-3  
Name: NONYLPHENOXY POLYETHOXYETANOL 1-10%  
Other Information: MEGUIAR'S W-DRESSING / DETAILER  
Material Waste: Material  
Hazardous Categories 1: ACUTE  
Hazardous Categories 2: Not reported

Permit Number: 100905  
Update Date: 11/02/2012  
Case Number: Not reported

Map ID  
Direction  
Distance  
Elevation

MAP FINDINGS

Site

Database(s)

EDR ID Number  
EPA ID Number

SEAWORLD (Continued)

S123406591

Name: OIL LUBRICATING KENDALL BLUE  
Other Information: KENDALL L-427 NLG1 2 BLUE  
Material Waste: Material  
Hazardous Categories 1: ACUTE  
Hazardous Categories 2: Not reported

Permit Number: 100905  
Update Date: 11/02/2012  
Case Number: 8002-05-9  
Name: OIL, LUBRICATING : MOTOR OIL HYDRAULIC OIL :  
Other Information: APSA CONTAINERS  
Material Waste: Material  
Hazardous Categories 1: FIRE  
Hazardous Categories 2: ACUTE

Permit Number: 100905  
Update Date: 11/02/2012  
Case Number: 7782-44-7  
Name: OXYGEN, 02, 99%, COMPRESSED GAS :  
Other Information: Not reported  
Material Waste: Material  
Hazardous Categories 1: REACTIVE  
Hazardous Categories 2: PRESSURE RELEASE

Permit Number: 100905  
Update Date: 11/02/2012  
Case Number: Not reported  
Name: OZZYJUICE SW-3 TRUCK DEGREASINF SOLIN  
Other Information: Not reported  
Material Waste: Material  
Hazardous Categories 1: ACUTE  
Hazardous Categories 2: Not reported

Permit Number: 100905  
Update Date: 11/02/2012  
Case Number: MIXTURE  
Name: PAINT-ASSORTED ENAMELS AND ACRYLICS  
Other Information: Not reported  
Material Waste: Material  
Hazardous Categories 1: FIRE  
Hazardous Categories 2: ACUTE

Permit Number: 100905  
Update Date: 11/02/2012  
Case Number: Not reported  
Name: PHOSPHORIC ACID 45% MI-BRITE  
Other Information: MI-BRITE  
Material Waste: Material  
Hazardous Categories 1: ACUTE  
Hazardous Categories 2: Not reported

Permit Number: 100905  
Update Date: 11/02/2012  
Case Number: MIXTURE  
Name: PIG DRI (ABSORTBENT SPILL MATERIAL)  
Other Information: Not reported  
Material Waste: Material

Map ID  
Direction  
Distance  
Elevation

MAP FINDINGS

Site

Database(s)

EDR ID Number  
EPA ID Number

**SEAWORLD (Continued)**

**S123406591**

Hazardous Categories 1: ACUTE  
Hazardous Categories 2: Not reported

Permit Number: 100905  
Update Date: 11/02/2012  
Case Number: 74-98-6  
Name: PROPANE, LIQUIFIED PETROLEUM COMPRESSED GAS :  
Other Information: Not reported  
Material Waste: Material  
Hazardous Categories 1: FIRE  
Hazardous Categories 2: PRESSURE RELEASE

Permit Number: 100905  
Update Date: 11/02/2012  
Case Number: 57-55-6  
Name: PROPYLENE GLYCOL  
Other Information: Not reported  
Material Waste: Material  
Hazardous Categories 1: ACUTE  
Hazardous Categories 2: Not reported

Permit Number: 100905  
Update Date: 11/02/2012  
Case Number: Not reported  
Name: PROPYLENE GLYCOL OLYMPIC WATERGUARD  
Other Information: OLYMPIC WATERGUARD WOOD  
Material Waste: Material  
Hazardous Categories 1: ACUTE  
Hazardous Categories 2: Not reported

Permit Number: 100905  
Update Date: 11/02/2012  
Case Number: Not reported  
Name: PWC-1 BACTERIAL ADDITIVE  
Other Information: Not reported  
Material Waste: Material  
Hazardous Categories 1: ACUTE  
Hazardous Categories 2: Not reported

Permit Number: 100905  
Update Date: 11/02/2012  
Case Number: 65977-15-1  
Name: RED-E-CRETE, CALCIUM SALT-PORTLAND CEMENT  
Other Information: Not reported  
Material Waste: Material  
Hazardous Categories 1: ACUTE  
Hazardous Categories 2: Not reported

Permit Number: 100905  
Update Date: 11/02/2012  
Case Number: 684-76-346  
Name: REGULAR UNLEADED  
Other Information: UNDERGROUND TANK 100905 T001  
Material Waste: Material  
Hazardous Categories 1: FIRE  
Hazardous Categories 2: Not reported

Map ID  
Direction  
Distance  
Elevation

MAP FINDINGS

Site

Database(s)

EDR ID Number  
EPA ID Number

**SEAWORLD (Continued)**

**S123406591**

Permit Number: 100905  
Update Date: 11/02/2012  
Case Number: 8006-61-9  
Name: REGULAR UNLEADED - T006  
Other Information: UNDERGROUND TANK 100905 T006 UNLEADED  
Material Waste: Material  
Hazardous Categories 1: FIRE  
Hazardous Categories 2: Not reported

Permit Number: 100905  
Update Date: 11/02/2012  
Case Number: 14808-60-7  
Name: SILICA SAND (WATER FILTERS)  
Other Information: Not reported  
Material Waste: Material  
Hazardous Categories 1: ACUTE  
Hazardous Categories 2: Not reported

Permit Number: 100905  
Update Date: 11/02/2012  
Case Number: 14808-60-7  
Name: SILICON DIOXIDE (SAND-NURSERY)  
Other Information: Not reported  
Material Waste: Material  
Hazardous Categories 1: ACUTE  
Hazardous Categories 2: Not reported

Permit Number: 100905  
Update Date: 11/02/2012  
Case Number: 14808-60-7  
Name: SILICON SAND (AQUARIUM)  
Other Information: NATURAL FINE AND COARSE AGGREGATE  
Material Waste: Material  
Hazardous Categories 1: CHRONIC  
Hazardous Categories 2: Not reported

Permit Number: 100905  
Update Date: 11/02/2012  
Case Number: 14808-60-7  
Name: SILICON SAND (MERCHANRISE)  
Other Information: PLAYSAND  
Material Waste: Material  
Hazardous Categories 1: ACUTE  
Hazardous Categories 2: Not reported

Permit Number: 100905  
Update Date: 11/02/2012  
Case Number: 7704-34-9  
Name: SILPUR 90%  
Other Information: SULPHUR FERTILIZER  
Material Waste: Material  
Hazardous Categories 1: ACUTE  
Hazardous Categories 2: Not reported

Permit Number: 100905  
Update Date: 11/02/2012  
Case Number: 144-55-8

Map ID  
Direction  
Distance  
Elevation

MAP FINDINGS

Site

Database(s)

EDR ID Number  
EPA ID Number

SEAWORLD (Continued)

S123406591

Name: SODIUM BICARBONATE, SODA ASH  
Other Information: Not reported  
Material Waste: Material  
Hazardous Categories 1: ACUTE  
Hazardous Categories 2: Not reported

Permit Number: 100905  
Update Date: 11/02/2012  
Case Number: 497-19-8  
Name: SODIUM CARBONATE, 48% SOLID FUSION (SOLID DETERGENT)  
Other Information: Not reported  
Material Waste: Material  
Hazardous Categories 1: ACUTE  
Hazardous Categories 2: Not reported

Permit Number: 100905  
Update Date: 11/02/2012  
Case Number: 7647-14-5  
Name: SODIUM CHLORIDE, NAACL, 98% : TABLE SALT  
Other Information: Not reported  
Material Waste: Material  
Hazardous Categories 1: ACUTE  
Hazardous Categories 2: Not reported

Permit Number: 100905  
Update Date: 11/02/2012  
Case Number: 1310-73-2  
Name: SODIUM HYDROXIDE 30% ECOLAB DETERGENT  
Other Information: ECOTEMP ULTRA KLENE  
Material Waste: Material  
Hazardous Categories 1: ACUTE  
Hazardous Categories 2: Not reported

Permit Number: 100905  
Update Date: 11/02/2012  
Case Number: 7681-52-9  
Name: SODIUM HYPOCHLORITE, NAOCL, 13% : LIQUID POOL CHLORINE  
Other Information: Not reported  
Material Waste: Material  
Hazardous Categories 1: ACUTE  
Hazardous Categories 2: Not reported

Permit Number: 100905  
Update Date: 11/02/2012  
Case Number: 7681-52-9  
Name: SODIUM HYPOCHLORITE, NAOCL, 5% : LIQ. HOUSEHOLD BLEACH  
Other Information: RELIANCE DISINFECTANT BLEACH, CLOROX, GENERIC  
Material Waste: Material  
Hazardous Categories 1: ACUTE  
Hazardous Categories 2: Not reported

Permit Number: 100905  
Update Date: 11/02/2012  
Case Number: 7757-83-7  
Name: SODIUM SULFITE, 25% SOLUTION  
Other Information: Not reported  
Material Waste: Material

Map ID  
Direction  
Distance  
Elevation

MAP FINDINGS

Site

Database(s)

EDR ID Number  
EPA ID Number

**SEAWORLD (Continued)**

**S123406591**

Hazardous Categories 1: ACUTE  
Hazardous Categories 2: Not reported

Permit Number: 100905  
Update Date: 11/02/2012  
Case Number: 10102-17-7  
Name: SODIUM THIOSULFATE  
Other Information: Not reported  
Material Waste: Material  
Hazardous Categories 1: CHRONIC  
Hazardous Categories 2: Not reported

Permit Number: 100905  
Update Date: 11/02/2012  
Case Number: 124-38-9  
Name: SOLID CARBON DIOXIDE (DRY ICE)  
Other Information: Not reported  
Material Waste: Material  
Hazardous Categories 1: ACUTE  
Hazardous Categories 2: Not reported

Permit Number: 100905  
Update Date: 11/02/2012  
Case Number: MIXTURE  
Name: SPRAY NINE  
Other Information: Not reported  
Material Waste: Material  
Hazardous Categories 1: ACUTE  
Hazardous Categories 2: Not reported

Permit Number: 100905  
Update Date: 11/02/2012  
Case Number: Not reported  
Name: STERNO CANNED COOKING FUEL  
Other Information: Not reported  
Material Waste: Material  
Hazardous Categories 1: FIRE  
Hazardous Categories 2: Not reported

Permit Number: 100905  
Update Date: 11/02/2012  
Case Number: Not reported  
Name: SULFUR COATED UREA/X COTE 42-0-0  
Other Information: Not reported  
Material Waste: Material  
Hazardous Categories 1: ACUTE  
Hazardous Categories 2: Not reported

Permit Number: 100905  
Update Date: 11/02/2012  
Case Number: 7664-93-9  
Name: SULFURIC ACID, 36%, H2SO4  
Other Information: Not reported  
Material Waste: Material  
Hazardous Categories 1: ACUTE  
Hazardous Categories 2: EXTREMELY HAZARDOUS



Map ID  
Direction  
Distance  
Elevation

MAP FINDINGS

Site

Database(s)

EDR ID Number  
EPA ID Number

**SEAWORLD (Continued)**

**S123406591**

Permit Number: 100905  
Update Date: 11/02/2012  
Case Number: Not reported  
Name: SURFACTANT  
Other Information: 0-111 DETAILER SHAMPOO PLUS  
Material Waste: Material  
Hazardous Categories 1: ACUTE  
Hazardous Categories 2: Not reported

Permit Number: 100905  
Update Date: 11/02/2012  
Case Number: Not reported  
Name: SURFACTANT BUBBLE MASTER  
Other Information: BUBBLE MASTER 2000 PREMIUM FLUID  
Material Waste: Material  
Hazardous Categories 1: ACUTE  
Hazardous Categories 2: Not reported

Permit Number: 100905  
Update Date: 11/02/2012  
Case Number: Not reported  
Name: WASTE 181 INORGANIC SOLID WASTE (OTHER)  
Other Information: INORG SOLID, HYPOCHLORITES  
Material Waste: Waste  
Hazardous Categories 1: Not reported  
Hazardous Categories 2: Not reported

Permit Number: 100905  
Update Date: 11/02/2012  
Case Number: Not reported  
Name: WASTE 181 INORGANIC SOLID WASTE (OTHER)-  
Other Information: MERCURY CONTAINING DEVICES  
Material Waste: Waste  
Hazardous Categories 1: Not reported  
Hazardous Categories 2: Not reported

Permit Number: 100905  
Update Date: 11/02/2012  
Case Number: Not reported  
Name: WASTE 181 INORGANIC SOLID WASTE (OTHER) (2)  
Other Information: PAINT CHIPS & PAINT BOOTH FLTRS (352)(212)  
Material Waste: Waste  
Hazardous Categories 1: Not reported  
Hazardous Categories 2: Not reported

Permit Number: 100905  
Update Date: 11/02/2012  
Case Number: Not reported  
Name: WASTE 212 OXYGENATED SOLVENTS  
Other Information: LACQUER THINNER  
Material Waste: Waste  
Hazardous Categories 1: Not reported  
Hazardous Categories 2: Not reported

Permit Number: 100905  
Update Date: 11/02/2012  
Case Number: Not reported

Map ID  
Direction  
Distance  
Elevation

MAP FINDINGS

Site

Database(s)

EDR ID Number  
EPA ID Number

SEAWORLD (Continued)

S123406591

Name: WASTE 221 WASTE OIL & MIXED OIL  
Other Information: ENGINE/LUBE OIL-COGEN PLT  
Material Waste: Waste  
Hazardous Categories 1: Not reported  
Hazardous Categories 2: Not reported

Permit Number: 100905  
Update Date: 11/02/2012  
Case Number: Not reported  
Name: WASTE 311 PHARMACEUTICAL WASTE  
Other Information: Not reported  
Material Waste: Waste  
Hazardous Categories 1: Not reported  
Hazardous Categories 2: Not reported

Permit Number: 100905  
Update Date: 11/02/2012  
Case Number: Not reported  
Name: WASTE 331 OFF-SPEC,AGED,SURPLUS ORGANICS  
Other Information: AEROSOLS  
Material Waste: Waste  
Hazardous Categories 1: Not reported  
Hazardous Categories 2: Not reported

Permit Number: 100905  
Update Date: 11/02/2012  
Case Number: 67-63-0  
Name: WASTE 331 OFF-SPEC,AGED,SURPLUS ORGANICS  
Other Information: IPA  
Material Waste: Waste  
Hazardous Categories 1: Not reported  
Hazardous Categories 2: Not reported

Permit Number: 100905  
Update Date: 11/02/2012  
Case Number: Not reported  
Name: WASTE 331 OFF-SPEC,AGED,SURPLUS ORGANICS  
Other Information: WASTE, GAS, DIESEL, LPG  
Material Waste: Waste  
Hazardous Categories 1: Not reported  
Hazardous Categories 2: Not reported

Permit Number: 100905  
Update Date: 11/02/2012  
Case Number: Not reported  
Name: WASTE 331 OFF-SPEC,AGED,SURPLUS ORGANICS\*  
Other Information: NON-RCRA LIQUID FRAGRANCE  
Material Waste: Waste  
Hazardous Categories 1: Not reported  
Hazardous Categories 2: Not reported

Permit Number: 100905  
Update Date: 11/02/2012  
Case Number: Not reported  
Name: WASTE 343 UNSPEC ORGANIC LIQUID MIXTURE  
Other Information: ETHYLENE GLYCOL WASTE  
Material Waste: Waste

Map ID  
Direction  
Distance  
Elevation

MAP FINDINGS

Site

Database(s)

EDR ID Number  
EPA ID Number

**SEAWORLD (Continued)**

**S123406591**

Hazardous Categories 1: Not reported  
Hazardous Categories 2: Not reported

Permit Number: 100905  
Update Date: 11/02/2012  
Case Number: Not reported  
Name: WASTE 352 ORGANIC SOLIDS (OTHER)  
Other Information: OILY ABSORBENT  
Material Waste: Waste  
Hazardous Categories 1: Not reported  
Hazardous Categories 2: Not reported

Permit Number: 100905  
Update Date: 11/02/2012  
Case Number: Not reported  
Name: WASTE 352 ORGANIC SOLIDS (OTHER)  
Other Information: RAGS CONTAMINATED W/ SOLVENT  
Material Waste: Waste  
Hazardous Categories 1: Not reported  
Hazardous Categories 2: Not reported

Permit Number: 100905  
Update Date: 11/02/2012  
Case Number: Not reported  
Name: WASTE 352 ORGANIC SOLIDS (OTHER)\*  
Other Information: WASTE METHANOL ACETONE  
Material Waste: Waste  
Hazardous Categories 1: Not reported  
Hazardous Categories 2: Not reported

Permit Number: 100905  
Update Date: 11/02/2012  
Case Number: Not reported  
Name: WASTE 352 ORGANIC SOLIDS (OTHER).  
Other Information: ABSORBENT W/ FORMALIN  
Material Waste: Waste  
Hazardous Categories 1: Not reported  
Hazardous Categories 2: Not reported

Permit Number: 100905  
Update Date: 11/02/2012  
Case Number: 74-98-6  
Name: WASTE 352 ORGANIC SOLIDS (OTHER).  
Other Information: WASTE, PROPANE (551)  
Material Waste: Waste  
Hazardous Categories 1: Not reported  
Hazardous Categories 2: Not reported

Permit Number: 100905  
Update Date: 11/02/2012  
Case Number: Not reported  
Name: WASTE 461 PAINT SLUDGE  
Other Information: PAINT WASTE - PAINTS, THINNERS (141)  
Material Waste: Waste  
Hazardous Categories 1: Not reported  
Hazardous Categories 2: Not reported

Map ID  
Direction  
Distance  
Elevation

MAP FINDINGS

Site

Database(s)

EDR ID Number  
EPA ID Number

**SEAWORLD (Continued)**

**S123406591**

Permit Number: 100905  
Update Date: 11/02/2012  
Case Number: Not reported  
Name: WASTE 791 LIQUIDS WITH PH <OR= 2  
Other Information: HYDROCHLORIC ACID/WASTE CORROSIVES  
Material Waste: Waste  
Hazardous Categories 1: Not reported  
Hazardous Categories 2: Not reported

Permit Number: 100905  
Update Date: 11/02/2012  
Case Number: Not reported  
Name: WASTE 888 USED OIL FILTERS  
Other Information: DRAINED OIL FILTERS/FUEL FILTERS  
Material Waste: Waste  
Hazardous Categories 1: Not reported  
Hazardous Categories 2: Not reported

Permit Number: 100905  
Update Date: 11/02/2012  
Case Number: Not reported  
Name: WASTE 901 INFECTIOUS WASTE, GENERAL  
Other Information: RED BAG  
Material Waste: Waste  
Hazardous Categories 1: Not reported  
Hazardous Categories 2: Not reported

Permit Number: 100905  
Update Date: 11/02/2012  
Case Number: Not reported  
Name: WASTE 902 INFECTIOUS WASTE, SHARPS  
Other Information: SHARPS WASTE  
Material Waste: Waste  
Hazardous Categories 1: Not reported  
Hazardous Categories 2: Not reported

Permit Number: 100905  
Update Date: 11/02/2012  
Case Number: Not reported  
Name: WASTE 903 INF WST, TISSUE/ANAT. REMAINS  
Other Information: PATH  
Material Waste: Waste  
Hazardous Categories 1: Not reported  
Hazardous Categories 2: Not reported

Permit Number: 100905  
Update Date: 11/02/2012  
Case Number: Not reported  
Name: WASTE 905 INFECTIOUS WASTE, LAB  
Other Information: MEDICAL WASTE, LABORATORY  
Material Waste: Waste  
Hazardous Categories 1: Not reported  
Hazardous Categories 2: Not reported

Permit Number: 100905  
Update Date: 11/02/2012  
Case Number: Not reported

Map ID  
Direction  
Distance  
Elevation

MAP FINDINGS

Site

Database(s)

EDR ID Number  
EPA ID Number

**SEAWORLD (Continued)**

**S123406591**

Name: WETSUIT CLEANER  
Other Information: Not reported  
Material Waste: Material  
Hazardous Categories 1: ACUTE  
Hazardous Categories 2: Not reported

Permit Number: 100905  
Update Date: 11/02/2012  
Case Number: 7429-90-5  
Name: WROUGHT ALUMINUM ALLOY, ALUMINUM 92%, BUILDING PRODUCT  
Other Information: Not reported  
Material Waste: Material  
Hazardous Categories 1: ACUTE  
Hazardous Categories 2: Not reported

Permit Number: 100905  
Update Date: 11/02/2012  
Case Number: 1314-13-2  
Name: ZINC OXIDE, 3%, SIMPLOT 6-20-20 (FET W/ZINC)  
Other Information: Not reported  
Material Waste: Material  
Hazardous Categories 1: ACUTE  
Hazardous Categories 2: Not reported

Violations Active Permits:

Permit Number: 100905  
Update Date: 11/02/2012  
Inspection Date: 08/26/2011  
Violation Code: 6HV1018  
Violation: INVENTORY INCOMPLETE/NOT AMENDED  
Violation Citation: Inventory not amended for 100% increase of hazardous material onsite or inventory is incomplete. 25509, 25510  
Activity: ACTIVE

Permit Number: 100905  
Update Date: 11/02/2012  
Inspection Date: 08/03/2004  
Violation Code: 6HV0201  
Violation: WASTE CONTAINER NOT CLOSED  
Violation Citation: Hazardous waste containers are not kept closed while in storage. CCR 66265.173(a)  
Activity: ACTIVE

Permit Number: 100905  
Update Date: 11/02/2012  
Inspection Date: 08/03/2004  
Violation Code: 6HV0202  
Violation: WASTE CONTAINER W/O LABELS  
Violation Citation: Hazardous waste containers &/or tanks are missing labels, accumulation date and/or are improperly labeled. CCR 66262.34(a)(2); 66262.34(a)(3) & 66262.34(f)  
Activity: ACTIVE

Permit Number: 100905  
Update Date: 11/02/2012  
Inspection Date: 08/03/2004  
Violation Code: 6HV0304

Map ID  
Direction  
Distance  
Elevation

MAP FINDINGS

Site

Database(s)

EDR ID Number  
EPA ID Number

**SEAWORLD (Continued)**

**S123406591**

Violation: WASTE DETERMINATION NOT MADE  
Violation Citation: Generator of a waste has not determined if that waste is a hazardous waste as defined by law. CCR 66262.11 & 66260.200( c)  
Activity: ACTIVE

Permit Number: 100905  
Update Date: 11/02/2012  
Inspection Date: 08/03/2004  
Violation Code: 6HV0401  
Violation: TRAINING RECORDS UNAVAILABLE  
Violation Citation: Personnel training records are not maintained to document compliance with requirements for current and former employees. CCR 66265.16(d)&(e)  
Activity: ACTIVE

Permit Number: 100905  
Update Date: 11/02/2012  
Inspection Date: 08/03/2004  
Violation Code: 6HV1006  
Violation: HMBP: INVENTORY INADEQUATE  
Violation Citation: Business Plan inventory does not list all hazardous materials on site in disclosable quantities. HSC 25504(a),25503.5  
Activity: ACTIVE

Permit Number: 100905  
Update Date: 11/02/2012  
Inspection Date: 08/03/2004  
Violation Code: 6HV1009  
Violation: HMBP: INADEQUATE SITE MAP  
Violation Citation: Business Plan does not have a site map which provides sufficient or complete information for emergency response agencies. HSC 25509(a)(5) & 25505(a)(2)  
Activity: ACTIVE

Permit Number: 100905  
Update Date: 11/02/2012  
Inspection Date: 08/03/2004  
Violation Code: 6HV3160  
Violation: UST SYSTEM REPAIRS NOT PROPERLY DONE  
Violation Citation: UST system repair(s) not completed properly. 25292.1(c) ; 2660 (a)(k)(l)(m)  
Activity: ACTIVE

Permit Number: 100905  
Update Date: 11/02/2012  
Inspection Date: 09/30/2009  
Violation Code: 6HV0304  
Violation: WASTE DETERMINATION NOT MADE  
Violation Citation: Generator of a waste has not determined if that waste is a hazardous waste as defined by law. CCR 66262.11 & 66260.200( c)  
Activity: ACTIVE

Permit Number: 100905  
Update Date: 11/02/2012  
Inspection Date: 12/03/2007  
Violation Code: 6HV4204  
Violation: WARNING SIGN NOT POSTED

Map ID  
Direction  
Distance  
Elevation

MAP FINDINGS

Site

Database(s)

EDR ID Number  
EPA ID Number

**SEAWORLD (Continued)**

**S123406591**

Violation Citation: MW designated accumulation area not posted with an approved and legible biohazardous waste "warning sign" in English and Spanish. 118310  
Activity: ACTIVE

Permit Number: 100905  
Update Date: 11/02/2012  
Inspection Date: 12/03/2007  
Violation Code: 6HV4212  
Violation: RED BAGS NOT CONTAINERIZED  
Violation Citation: Did not containerize and place red bags in rigid, leak resistant, and covered containers or bins. 118280(b)  
Activity: ACTIVE

Permit Number: 100905  
Update Date: 11/02/2012  
Inspection Date: 12/03/2007  
Violation Code: 6HV0201  
Violation: WASTE CONTAINER NOT CLOSED  
Violation Citation: Hazardous waste containers are not kept closed while in storage. CCR 66265.173(a)  
Activity: ACTIVE

Permit Number: 100905  
Update Date: 11/02/2012  
Inspection Date: 12/03/2007  
Violation Code: 6HV0202  
Violation: WASTE CONTAINER W/O LABELS  
Violation Citation: Hazardous waste containers &/or tanks are missing labels, accumulation date and/or are improperly labeled. CCR 66262.34(a)(2); 66262.34(a)(3) & 66262.34(f)  
Activity: ACTIVE

Permit Number: 100905  
Update Date: 11/02/2012  
Inspection Date: 12/03/2007  
Violation Code: 6HV0301  
Violation: HAZWASTE:UNAUTHORIZED DISPOSAL  
Violation Citation: Disposal or causing the disposal of hazardous waste to an unauthorized point (ground, storm drain, sewer system, trash, or air). HSC 25189.5(a) or 25189(d)  
Activity: ACTIVE

Permit Number: 100905  
Update Date: 11/02/2012  
Inspection Date: 11/30/2006  
Violation Code: 6HV3264  
Violation: SPILL CONT. NOT TESTED ANNUALLY  
Violation Citation: Spill containment at fill point not tested annually. 25284.2  
Activity: ACTIVE

Permit Number: 100905  
Update Date: 11/02/2012  
Inspection Date: 11/30/2006  
Violation Code: 6HV3264  
Violation: SPILL CONT. NOT TESTED ANNUALLY  
Violation Citation: Spill containment at fill point not tested annually. 25284.2

Map ID  
Direction  
Distance  
Elevation

MAP FINDINGS

Site

Database(s)

EDR ID Number  
EPA ID Number

**SEAWORLD (Continued)**

**S123406591**

Activity: ACTIVE  
  
Permit Number: 100905  
Update Date: 11/02/2012  
Inspection Date: 11/30/2006  
Violation Code: 6HV3264  
Violation: SPILL CONT. NOT TESTED ANNUALLY  
Violation Citation: Spill containment at fill point not tested annually. 25284.2  
Activity: ACTIVE

Permit Number: 100905  
Update Date: 11/02/2012  
Inspection Date: 09/28/2010  
Violation Code: 6HV4351  
Violation: LQG:MWMP NOT SUBMITTED TO HMD  
Violation Citation: Medical Waste Management Plan has not been submitted to County HMD (Initial Submission/updates)(LQG). 117960, 117970  
Activity: ACTIVE

UST:

UST Name: UNDERGROUND TANK 100905 T001  
Last Update: 2012-11-02 14:17:38  
Permit Number: 100905  
Tank Type: DOUBLE WALL  
Additional Id: RT2050  
Capacity Gallons: 10000  
UST Contents: REGULAR UNLEADED  
Other Content Info: REGULAR UNLEADED  
Reg Status: ACTIVE  
Remove Close Date: Not reported  
Year Installed: 1984-01-01 00:00:00  
Pipe Type: DOUBLE WALL  
Delivery System: PRESSURE  
Monitor Code: 30A  
UST Monitor Method: DW TANK, DW PRESSURIZED PIPE W/ WET TANK ANNULAR; POSITIVE SHUT-OFF & FAILSAFE, 3.0LLD; UDC W/ POSITIVE SHUT-OFF

UST Name: UNDERGROUND TANK 100905 T002  
Last Update: 2012-11-02 14:17:38  
Permit Number: 100905  
Tank Type: SINGLE WALL  
Additional Id: #02  
Capacity Gallons: 1000  
UST Contents: REGULAR UNLEADED  
Other Content Info: REGULAR UNLEADED  
Reg Status: REMOVED  
Remove Close Date: 1991-11-01 00:00:00  
Year Installed: Not reported  
Pipe Type: Not reported  
Delivery System: Not reported  
Monitor Code: 05  
UST Monitor Method: SW TANK DW PIPE W/ POS SHUTOFF-ALARM ON LLD W/ SIRS:SIR ANALYSIS MONTHLY, TANK TEST BIENNIALY, PIPE TEST ANN 0.1 G/HR OR MO 0.2 G/H

UST Name: UNDERGROUND TANK 100905 T003  
Last Update: 2012-11-02 14:17:38  
Permit Number: 100905



Map ID  
Direction  
Distance  
Elevation

MAP FINDINGS

Site

Database(s)

EDR ID Number  
EPA ID Number

**SEAWORLD (Continued)**

**S123406591**

Tank Type: SINGLE WALL  
Additional Id: #07  
Capacity Gallons: 300  
UST Contents: Not reported  
Other Content Info: WASTE OIL  
Reg Status: REMOVED  
Remove Close Date: 1989-07-12 00:00:00  
Year Installed: Not reported  
Pipe Type: Not reported  
Delivery System: Not reported  
Monitor Code: 07  
UST Monitor Method: SW TANK SW PRESSURE PIPE W/RESTRICTIVE LLD W/DAILY RECONCILIATION OR WEEKLY GAUGING: TANK AND PIPE TEST ANNUALLY

UST Name: UNDERGROUND TANK 100905 T004  
Last Update: 2012-11-02 14:17:38  
Permit Number: 100905  
Tank Type: SINGLE WALL  
Additional Id: #08  
Capacity Gallons: 150  
UST Contents: Not reported  
Other Content Info: WASTE OIL  
Reg Status: REMOVED  
Remove Close Date: 1989-07-12 00:00:00  
Year Installed: Not reported  
Pipe Type: Not reported  
Delivery System: Not reported  
Monitor Code: 07  
UST Monitor Method: SW TANK SW PRESSURE PIPE W/RESTRICTIVE LLD W/DAILY RECONCILIATION OR WEEKLY GAUGING: TANK AND PIPE TEST ANNUALLY

UST Name: UNDERGROUND TANK 100905 T005  
Last Update: 2012-11-02 14:17:38  
Permit Number: 100905  
Tank Type: UNKNOWN  
Additional Id: 12  
Capacity Gallons: 10000  
UST Contents: AVIATION FUEL  
Other Content Info: AVIATION FUEL  
Reg Status: REMOVED  
Remove Close Date: 1990-01-29 00:00:00  
Year Installed: Not reported  
Pipe Type: Not reported  
Delivery System: Not reported  
Monitor Code: 90  
UST Monitor Method: NO MONITORING ALTERNATIVE SELECTED. VERIFY AND ENTER MONITORING ALTERNATIVE DURING INSPECTION.

UST Name: UNDERGROUND TANK 100905 T006  
Last Update: 2012-11-02 14:17:38  
Permit Number: 100905  
Tank Type: DOUBLE WALL  
Additional Id: RT2050  
Capacity Gallons: 1000  
UST Contents: PREMIUM UNLEADED  
Other Content Info: PREMIUM UNLEADED  
Reg Status: ACTIVE

Map ID  
 Direction  
 Distance  
 Elevation

MAP FINDINGS

Site

Database(s)

EDR ID Number  
 EPA ID Number

**SEAWORLD (Continued)**

**S123406591**

Remove Close Date: Not reported  
 Year Installed: 1990-01-01 00:00:00  
 Pipe Type: DOUBLE WALL  
 Delivery System: PRESSURE  
 Monitor Code: 61  
 UST Monitor Method: DW TANK W/DRY ANNULAR, DW PRESSURE PIPE; FAILSAFE & POS SHUTOFF, 3.0 LLD; SW ABOVE GROUND PIPE & UDC W/VISUAL MONIT

UST Name: UNDERGROUND TANK 100905 T007  
 Last Update: 2012-11-02 14:17:38  
 Permit Number: 100905  
 Tank Type: DOUBLE WALL  
 Additional Id: RT2050  
 Capacity Gallons: 2000  
 UST Contents: DIESEL  
 Other Content Info: DIESEL  
 Reg Status: ACTIVE  
 Remove Close Date: Not reported  
 Year Installed: Not reported  
 Pipe Type: DOUBLE WALL  
 Delivery System: PRESSURE  
 Monitor Code: 31A  
 UST Monitor Method: DW TANK, DW PRESSURIZED PIPE W/ DRY TANK ANNULAR; POSITIVE SHUT-OFF & FAILSAFE, 3.0 LLD; UDC W/ POSITIVE SHUT-OFF

**C60**

**ERNS 2012020535  
 N/A**

< 1/8  
 1 ft.

**1660 S. SHORES ROAD  
 SAN DIEGO, CA 92109**

**Site 16 of 52 in cluster C**

**Relative:  
 Lower  
 Actual:  
 15 ft.**

Incident Commons: 1020535  
 NRC Report #: 1020535  
 Description of Incident: CALLER IS REPORTING A BOAT THAT IS PARTIALLY AGROUND AND IS LEAKING OIL INTO THE WATER ALONG WITH FUEL. CALLER IS TRYING TO LOCATE THE OWNER AT THIS TIME.  
 Type of Incident: VESSEL  
 Incident Cause: UNKNOWN  
 Incident Date Time: 2012-08-09 13:30:00  
 Incident DTG: OCCURRED  
 Incident Location: Not reported  
 Location Address: 1660 S. SHORES ROAD  
 Location Street 1: Not reported  
 Location Street 2: Not reported  
 Location Nearest City: SAN DIEGO  
 Location State: CA  
 Location County: SAN DIEGO  
 Location Zip: 92109  
 Distance From City: Not reported  
 Distance Units: Not reported  
 Direction From City: Not reported  
 Lat Deg: Not reported  
 Lat Min: Not reported  
 Lat Sec: Not reported  
 Lat Quad: Not reported  
 Long Deg: Not reported  
 Long Min: Not reported

Map ID  
Direction  
Distance  
Elevation

MAP FINDINGS

Site

Database(s)

EDR ID Number  
EPA ID Number

(Continued)

2012020535

Long Sec:	Not reported
Long Quad:	Not reported
Location Section:	Not reported
Location Township:	Not reported
Location range:	Not reported
Potential Range:	N
Incidents:	
NRC Report #:	1020535
Aircraft Type:	Not reported
Aircraft Model:	Not reported
Aircraft ID:	Not reported
Aircraft Fuel Capacity:	Not reported
Aircraft Fuel Capacity Units:	Not reported
Aircraft Fuel on Board:	Not reported
Aircraft Fuel on Board Units:	Not reported
Aircraft Spot Number:	Not reported
Aircraft Hanger:	Not reported
Aircraft Runway Number:	Not reported
Road Mile Marker:	Not reported
Building ID:	Not reported
Type of Fixed Object:	Not reported
Power Generating Facility:	U
Generating Capacity:	Not reported
Type of Fuel:	Not reported
NPDES:	Not reported
NPDES Compliance:	U
Pipeline Type:	Not reported
DOT Regulated:	U
Pipeline Above Ground:	ABOVE
Exposed Underwater:	N
Pipeline Covered:	U
Railroad Hotline:	Not reported
Grade Crossing:	U
Location Subdivision:	Not reported
Railroad Milepost:	Not reported
Type Vehicle Involved:	Not reported
Crossing Device Type:	Not reported
Device Operational:	U
DOT Crossing Number:	Not reported
Brake Failure:	U
Description of Tank:	Not reported
Tank Above Ground:	ABOVE
Transportable Container:	U
Tank Regulated:	U
Tank Regulated By:	Not reported
Tank ID:	Not reported
Capacity of Tank:	Not reported
Capacity of Tank Units:	Not reported
Actual Amount:	Not reported
Actual Amount Units:	Not reported
Platform Rig Name:	Not reported
Platform Letter:	Not reported
Location Area ID:	Not reported
Location Block ID:	Not reported
OCSG Number:	Not reported
OCSP Number:	Not reported
State Lease Number:	Not reported

Map ID  
Direction  
Distance  
Elevation

MAP FINDINGS

Site

Database(s)

EDR ID Number  
EPA ID Number

(Continued)

2012020535

Pier Dock Number: Not reported  
Berth Slip Number: Not reported  
Continuous Release Type: Not reported  
Initial Continuous Release No: Not reported  
Continuous Release Permit: Not reported  
Allision: N  
Type of Structure: Not reported  
Structure Name: Not reported  
Structure Operational: U  
Airbag Deployed: U  
Date Tiem Normal Service: Not reported  
Service Disruption Time: Not reported  
Service Disruption Units: Not reported  
Transit Bus Flag: Not reported  
CR Begin Date: Not reported  
CR End Date: Not reported  
CR Change Date: Not reported  
FBI Contact: Not reported  
FBI Contact Date Time: Not reported  
Sub Part C Testing Req: XXX  
Conductor Testing: Not reported  
Engineer Testing: Not reported  
Trainman Testing: Not reported  
Yard Foreman Testing: Not reported  
RCL Operator Testing: Not reported  
Brakeman Testing: Not reported  
Train Dispatcher Testing: Not reported  
Signalman Testing: Not reported  
Other Employee Testing: Not reported  
Unknown Testing: Not reported  
Passenger Handling: Not reported  
Passenger Route: XXX  
Passenger Delay: XXX

Incident Details:

NRC Report #: 1020535  
Fire Involved: N  
Fire Extinguished: U  
Any Evacuations: N  
Number Evacuated: Not reported  
Who Evacuated: Not reported  
Radius of Evacuation: Not reported  
Any Injuries: N  
Number Injured: Not reported  
Number Hospitalized: Not reported  
Any Fatalities: N  
Number Fatalities: Not reported  
Any Damages: N  
Damage Amount: Not reported  
Air Corridor Closed: N  
Air Corridor Desc: Not reported  
Air Closure Time: Not reported  
Waterway Closed: N  
Waterway Desc: Not reported  
Waterway Closure Time: Not reported  
Road Closed: N  
Road Desc: Not reported

Map ID  
Direction  
Distance  
Elevation

MAP FINDINGS

Site

Database(s)

EDR ID Number  
EPA ID Number

(Continued)

2012020535

Road Closure Time: Not reported  
Closure Direction: Not reported  
Major Artery: N  
Track Closed: N  
Track Desc: Not reported  
Track Closure Time: Not reported  
Media Interest: NONE  
Medium Desc: WATER  
Additional Medium Info: MISSION BAY  
Body of Water: MISSION BAY  
Tributary of: PACIFIC OCEAN  
Release Secured: U  
Estimated Duration of Release: Not reported  
Release rate: Not reported  
Desc Remedial Action: LIFE GUARDS ARE ONSCENE, BOOMS HAVE BEEN PLACED OUT  
State Agency on Scene: Not reported  
State Agency Report Number: Not reported  
Other Agency Notified: Not reported  
Weather Conditions: PARTLY CLOUDY  
Air Temperature: 85  
Wind Speed: Not reported  
Wind Direction: Not reported  
Water Supply Contaminated: U  
Sheen Size: Not reported  
Sheen Color: RAINBOW  
Direction of Sheen Travel: Not reported  
Sheen Odor Description: OIL AND GAS  
Wave Condition: Not reported  
Current Speed: Not reported  
Current Direction: Not reported  
Water Temperature: Not reported  
Track Close Dir: Not reported  
Empl Fatality: Not reported  
Pass Fatality: Not reported  
Community Impact: Not reported  
Wind Speed Unit: Not reported  
Employee Injuries: Not reported  
Passenger Injuries: Not reported  
Occupant Fatality: Not reported  
Current Speed Unit: Not reported  
Road Closure Units: Not reported  
Track CLOSure Units: Not reported  
Sheen Size Units: Not reported  
Additional Info: Not reported  
State Agency Notified: Not reported  
Federal Agency Notified: USCG  
nearest River Mile Marker: Not reported  
Sheen Size Length: 100  
Sheen Size Length Units: FEET  
Sheen Size Width: 75  
Sheen Size Width Units: FEET  
Offshore: N  
Duration Unit: Not reported  
Release Rate Unit: Not reported  
Release Rate Rate: Not reported  
Passengers Transferred: NO

Map ID  
Direction  
Distance  
Elevation

MAP FINDINGS

Site

Database(s)

EDR ID Number  
EPA ID Number

(Continued)

2012020535

Calls:

NRC Report #: 1020535  
Site ID: 20121020535  
Date Time Received: 2012-08-09 16:38:54  
Date Time Complete: 2012-08-09 16:45:14  
Call Type: INC  
Responsible Company: Not reported  
Responsible Org Type: UNKNOWN  
Responsible City: Not reported  
Responsible State: XX  
Responsible Zip: Not reported  
On Behalf: Not reported  
Source: TELEPHONE

Vessels Detail:

Site ID: 20121020535  
Vessel Name: LUCKY CATCH  
Vessel Type: PLEASURE CRAFT  
Vessel Number: Not reported  
Vessel Length: 26  
Hull Construction: FIBERGLASS HULL  
Fuel Capacity: Not reported  
Fuel on Board: Not reported  
Cargo Capacity: Not reported  
Cargo on Board: Not reported  
Is Vessel Aground: Y  
Flag: Not reported  
Breadth: Not reported  
Draught: Not reported  
Fuel Capacity Units: Not reported  
Fuel on Board Units: Not reported  
Cargo Capacity Units: Not reported  
Cargo on Board Units: Not reported

Material Involved:

NRC Report #: 1020535  
Chris Code: OMT  
Case Number: 000000-00-0  
UN Number: Not reported  
Amount of Material: 0  
Unit of Measure: UNKNOWN AMOUNT  
Name of Material: OIL, MISC: MOTOR  
If Reached Water: YES  
Amount in Water: 0  
Unit of Measure Reach Water: UNKNOWN AMOUNT

NRC Report #: 1020535  
Chris Code: GAS  
Case Number: 000000-00-0  
UN Number: Not reported  
Amount of Material: 0  
Unit of Measure: UNKNOWN AMOUNT  
Name of Material: GASOLINE: AUTOMOTIVE (UNLEADED)  
If Reached Water: YES  
Amount in Water: 0  
Unit of Measure Reach Water: UNKNOWN AMOUNT

Map ID  
Direction  
Distance  
Elevation

MAP FINDINGS

Site

Database(s)

EDR ID Number  
EPA ID Number

C61

CHMIRS S124448042  
N/A

< 1/8  
1 ft.

1660 S. SHORES ROAD // MISSION BAY // SLIP 400 // NEAR THE F  
SAN DIEGO, CA 92109

Site 17 of 52 in cluster C

Relative:  
Lower

Actual:  
15 ft.

CHMIRS:

Name: Not reported  
Address: 1660 S. SHORES ROAD // MISSION BAY // SLIP 400 // NEAR THE FLAG POLE  
City,State,Zip: SAN DIEGO, CA 92109  
OES Incident Number: 18-8566  
OES notification: 12/17/2018  
OES Date: Not reported  
OES Time: Not reported  
**Date Completed: Not reported**  
Property Use: Not reported  
Agency Id Number: Not reported  
Agency Incident Number: Not reported  
Time Notified: Not reported  
Time Completed: Not reported  
Surrounding Area: Not reported  
Estimated Temperature: Not reported  
Property Management: Not reported  
More Than Two Substances Involved?: Not reported  
Resp Agency Personel # Of Decontaminated: Not reported  
Responding Agency Personel # Of Injuries: Not reported  
Responding Agency Personel # Of Fatalities: Not reported  
Others Number Of Decontaminated: Not reported  
Others Number Of Injuries: Not reported  
Others Number Of Fatalities: Not reported  
Vehicle Make/year: Not reported  
Vehicle License Number: Not reported  
Vehicle State: Not reported  
Vehicle Id Number: Not reported  
CA DOT PUC/ICC Number: Not reported  
Company Name: Not reported  
Reporting Officer Name/ID: Not reported  
Report Date: Not reported  
Facility Telephone: Not reported  
Waterway Involved: Yes  
Waterway: Mission Bay  
Spill Site: Waterways  
Cleanup By: Unknown  
Containment: Not reported  
What Happened: Not reported  
Type: Not reported  
Measure: Not reported  
Other: Not reported  
Type: UNSPECIFIED  
Measure: Sheen  
Other: Not reported  
Date/Time: 1505  
Year: 2018  
Agency: Seaworld Marina  
Incident Date: 12/17/2018  
Admin Agency: San Diego County Health Services Department  
Amount: Not reported  
Contained: Unknown if stopped,Not contained  
Site Type: Mission Bay

Map ID  
 Direction  
 Distance  
 Elevation

MAP FINDINGS

Site

Database(s)

EDR ID Number  
 EPA ID Number

**(Continued)**

**S124448042**

E Date:	Not reported
Substance:	Unknown Sheen
Quantity Released:	20 ft x 20 ft
Unknown:	Not reported
Substance #2:	Not reported
Substance #3:	Not reported
Evacuations:	Not reported
Number of Injuries:	Not reported
Number of Fatalities:	Not reported
#1 Pipeline:	No
#2 Pipeline:	No
#3 Pipeline:	No
#1 Vessel >= 300 Tons:	No
#2 Vessel >= 300 Tons:	No
#3 Vessel >= 300 Tons:	No
Evacs:	No
Injuries:	No
Fatals:	No
Comments:	Not reported
Description:	Per the caller, The sheen is coming from Mission Bay. Personnel have checked all vessels in the Marina and nothing was observed coming from the vessels. Sheen size is approx 20 feet by 20 feet, with a blue coloration. According to NRC #1233299, Caller is reporting the discovery of an unknown sheen in the water at the incident location on Mission Bay.

**C62**

**1660 S. SHORES ROAD  
 SAN DIEGO, CA 92109**

**ERNS 2013054517  
 N/A**

**< 1/8  
 1 ft.**

**Site 18 of 52 in cluster C**

**Relative:  
 Lower  
 Actual:  
 15 ft.**

Incident Commons:	
NRC Report #:	1054517
Description of Incident:	CALLER IS REPORTING A BOAT THAT IS LEAKING GAS AND OIL. CALLER SUSPECTS THAT THIS IS DUE TO EQUIPMENT FAILURE. THE BOAT IS AT A DOCK AT THE MARINA.
Type of Incident:	VESSEL
Incident Cause:	EQUIPMENT FAILURE
Incident Date Time:	2013-07-20 10:00:00
Incident DTG:	OCCURRED
Incident Location:	Not reported
Loaction Address:	1660 S. SHORES ROAD
Location Street 1:	Not reported
Location Street 2:	Not reported
Location Nearest City:	SAN DIEGO
Location State:	CA
Location County:	SAN DIEGO
Location Zip:	92109
Distance From City:	Not reported
Distance Units:	Not reported
Direction From City:	Not reported
Lat Deg:	Not reported
Lat Min:	Not reported
Lat Sec:	Not reported
Lat Quad:	Not reported



Map ID  
Direction  
Distance  
Elevation

MAP FINDINGS

Site

Database(s)

EDR ID Number  
EPA ID Number

(Continued)

2013054517

Long Deg:	Not reported
Long Min:	Not reported
Long Sec:	Not reported
Long Quad:	Not reported
Location Section:	Not reported
Location Township:	Not reported
Location range:	Not reported
Potential Range:	N
Incidents:	
NRC Report #:	1054517
Aircraft Type:	Not reported
Aircraft Model:	Not reported
Aircraft ID:	Not reported
Aircraft Fuel Capacity:	Not reported
Aircraft Fuel Capacity Units:	Not reported
Aircraft Fuel on Board:	Not reported
Aircraft Fuel on Board Units:	Not reported
Aircraft Spot Number:	Not reported
Aircraft Hanger:	Not reported
Aircraft Runway Number:	Not reported
Road Mile Marker:	Not reported
Building ID:	Not reported
Type of Fixed Object:	Not reported
Power Generating Facility:	U
Generating Capacity:	Not reported
Type of Fuel:	Not reported
NPDES:	Not reported
NPDES Compliance:	U
Pipeline Type:	Not reported
DOT Regulated:	U
Pipeline Above Ground:	ABOVE
Exposed Underwater:	N
Pipeline Covered:	U
Railroad Hotline:	Not reported
Grade Crossing:	U
Location Subdivision:	Not reported
Railroad Milepost:	Not reported
Type Vehicle Involved:	Not reported
Crossing Device Type:	Not reported
Device Operational:	U
DOT Crossing Number:	Not reported
Brake Failure:	U
Description of Tank:	Not reported
Tank Above Ground:	ABOVE
Transportable Container:	U
Tank Regulated:	U
Tank Regulated By:	Not reported
Tank ID:	Not reported
Capacity of Tank:	Not reported
Capacity of Tank Units:	Not reported
Actual Amount:	Not reported
Actual Amount Units:	Not reported
Platform Rig Name:	Not reported
Platform Letter:	Not reported
Location Area ID:	Not reported
Location Block ID:	Not reported
OCSG Number:	Not reported

Map ID  
Direction  
Distance  
Elevation

MAP FINDINGS

Site

Database(s)

EDR ID Number  
EPA ID Number

(Continued)

2013054517

OCSP Number: Not reported  
State Lease Number: Not reported  
Pier Dock Number: Not reported  
Berth Slip Number: 213  
Continuous Release Type: Not reported  
Initial Continuous Release No: Not reported  
Continuous Release Permit: Not reported  
Allision: N  
Type of Structure: Not reported  
Structure Name: Not reported  
Structure Operational: U  
Airbag Deployed: U  
Date Tiem Normal Service: Not reported  
Service Disruption Time: Not reported  
Service Disruption Units: Not reported  
Transit Bus Flag: Not reported  
CR Begin Date: Not reported  
CR End Date: Not reported  
CR Change Date: Not reported  
FBI Contact: Not reported  
FBI Contact Date Time: Not reported  
Sub Part C Testing Req: XXX  
Conductor Testing: Not reported  
Engineer Testing: Not reported  
Trainman Testing: Not reported  
Yard Foreman Testing: Not reported  
RCL Operator Testing: Not reported  
Brakeman Testing: Not reported  
Train Dispatcher Testing: Not reported  
Signalman Testing: Not reported  
Other Employee Testing: Not reported  
Unknown Testing: Not reported  
Passenger Handling: Not reported  
Passenger Route: XXX  
Passenger Delay: XXX

Incident Details:

NRC Report #: 1054517  
Fire Involved: N  
Fire Extinguished: U  
Any Evacuations: N  
Number Evacuated: Not reported  
Who Evacuated: Not reported  
Radius of Evacuation: Not reported  
Any Injuries: N  
Number Injured: Not reported  
Number Hospitalized: Not reported  
Any Fatalities: N  
Number Fatalities: Not reported  
Any Damages: N  
Damage Amount: Not reported  
Air Corridor Closed: N  
Air Corridor Desc: Not reported  
Air Closure Time: Not reported  
Waterway Closed: N  
Waterway Desc: Not reported  
Waterway Closure Time: Not reported

Map ID  
Direction  
Distance  
Elevation

MAP FINDINGS

Site

Database(s)

EDR ID Number  
EPA ID Number

(Continued)

2013054517

Road Closed:	N
Road Desc:	Not reported
Road Closure Time:	Not reported
Closure Direction:	Not reported
Major Artery:	N
Track Closed:	N
Track Desc:	Not reported
Track Closure Time:	Not reported
Media Interest:	UNKNOWN
Medium Desc:	WATER
Additional Medium Info:	MISSION BAY
Body of Water:	MISSION BAY
Tributary of:	SAN DIEGO BAY
Release Secured:	U
Estimated Duration of Release:	Not reported
Release rate:	Not reported
Desc Remedial Action:	ABSORBENTS APPLIED
State Agency on Scene:	Not reported
State Agency Report Number:	Not reported
Other Agency Notified:	Not reported
Weather Conditions:	PARTLY CLOUDY
Air Temperature:	Not reported
Wind Speed:	Not reported
Wind Direction:	Not reported
Water Supply Contaminated:	U
Sheen Size:	Not reported
Sheen Color:	RAINBOW
Direction of Sheen Travel:	Not reported
Sheen Odor Description:	GAS AND OIL
Wave Condition:	Not reported
Current Speed:	Not reported
Current Direction:	Not reported
Water Temperature:	Not reported
Track Close Dir:	Not reported
Empl Fatality:	Not reported
Pass Fatality:	Not reported
Community Impact:	Not reported
Wind Speed Unit:	Not reported
Employee Injuries:	Not reported
Passenger Injuries:	Not reported
Occupant Fatality:	Not reported
Current Speed Unit:	Not reported
Road Closure Units:	Not reported
Track Closure Units:	Not reported
Sheen Size Units:	Not reported
Additional Info:	Not reported
State Agency Notified:	Not reported
Federal Agency Notified:	USCG
nearest River Mile Marker:	Not reported
Sheen Size Length:	Not reported
Sheen Size Length Units:	Not reported
Sheen Size Width:	Not reported
Sheen Size Width Units:	Not reported
Offshore:	N
Duration Unit:	Not reported
Release Rate Unit:	Not reported
Release Rate Rate:	Not reported

Map ID  
Direction  
Distance  
Elevation

MAP FINDINGS

Site

Database(s)

EDR ID Number  
EPA ID Number

(Continued)

2013054517

Passengers Transferred: NO

Calls:

NRC Report #: 1054517  
Site ID: 20131054517  
Date Time Received: 2013-07-20 13:11:58  
Date Time Complete: 2013-07-20 13:17:19  
Call Type: INC  
Responsible Company: Not reported  
Responsible Org Type: UNKNOWN  
Responsible City: Not reported  
Responsible State: XX  
Responsible Zip: Not reported  
On Behalf: Not reported  
Source: TELEPHONE

Vessels Detail:

Site ID: 20131054517  
Vessel Name: UNKNOWN  
Vessel Type: PLEASURE CRAFT  
Vessel Number: Not reported  
Vessel Length: 25  
Hull Construction: FIBERGLASS HULL  
Fuel Capacity: Not reported  
Fuel on Board: Not reported  
Cargo Capacity: Not reported  
Cargo on Board: Not reported  
Is Vessel Aground: N  
Flag: Not reported  
Breadth: Not reported  
Draught: Not reported  
Fuel Capacity Units: Not reported  
Fuel on Board Units: Not reported  
Cargo Capacity Units: Not reported  
Cargo on Board Units: Not reported

Material Involved:

NRC Report #: 1054517  
Chris Code: GAS  
Case Number: 000000-00-0  
UN Number: Not reported  
Amount of Material: 0  
Unit of Measure: UNKNOWN AMOUNT  
Name of Material: GASOLINE: AUTOMOTIVE (UNLEADED)  
If Reached Water: YES  
Amount in Water: 0  
Unit of Measure Reach Water: UNKNOWN AMOUNT

NRC Report #: 1054517  
Chris Code: OMT  
Case Number: 000000-00-0  
UN Number: Not reported  
Amount of Material: 0  
Unit of Measure: UNKNOWN AMOUNT  
Name of Material: OIL, MISC: MOTOR  
If Reached Water: YES

Map ID  
Direction  
Distance  
Elevation

MAP FINDINGS

Site

Database(s)

EDR ID Number  
EPA ID Number

(Continued)

2013054517

Amount in Water: 0  
Unit of Measure Reach Water: UNKNOWN AMOUNT

**C63** **SEA WORLD, PEREZ COVE MAR**  
**1660 SHORES**  
**SAN DIEGO, CA 92109**

**HIST CORTESE** **S105026129**  
**N/A**

< 1/8  
1 ft.

Site 19 of 52 in cluster C

**Relative:** HIST CORTESE:  
**Lower** edr\_fname: SEA WORLD, PEREZ COVE MAR  
**Actual:** edr\_fadd1: 1660 SHORES  
**15 ft.** City,State,Zip: SAN DIEGO, CA 92109  
Region: CORTESE  
Facility County Code: 37  
Reg By: LTNKA  
Reg Id: 9UT464

**C64** **1660 S. SHORES ROAD**  
**SAN DIEGO, CA 92109**

**ERNS** **2016146674**  
**N/A**

< 1/8  
1 ft.

Site 20 of 52 in cluster C

**Relative:** Incident Commons:  
**Lower** NRC Report #: 1146674  
**Actual:** Description of Incident: CALLER STATED THERE IS A SPILL OF MOTOR OIL COMING FROM A PLEASURE  
**15 ft.** CRAFT DUE TO UNKNOWN CAUSES.  
Type of Incident: VESSEL  
Incident Cause: UNKNOWN  
Incident Date Time: 2016-05-01 16:00:00  
Incident DTG: OCCURRED  
Incident Location: Not reported  
Loaction Address: 1660 S. SHORES ROAD  
Location Street 1: MISSION BAY  
Location Street 2: Not reported  
Location Nearest City: SAN DIEGO  
Location State: CA  
Location County: SAN DIEGO  
Location Zip: 92109  
Distance From City: Not reported  
Distance Units: Not reported  
Direction From City: Not reported  
Lat Deg: Not reported  
Lat Min: Not reported  
Lat Sec: Not reported  
Lat Quad: Not reported  
Long Deg: Not reported  
Long Min: Not reported  
Long Sec: Not reported  
Long Quad: Not reported  
Location Section: Not reported  
Location Township: Not reported  
Location range: Not reported  
Potential Range: N

Map ID  
Direction  
Distance  
Elevation

MAP FINDINGS

Site

Database(s)

EDR ID Number  
EPA ID Number

(Continued)

2016146674

Incidents:

NRC Report #:	1146674
Aircraft Type:	Not reported
Aircraft Model:	Not reported
Aircraft ID:	Not reported
Aircraft Fuel Capacity:	Not reported
Aircraft Fuel Capacity Units:	Not reported
Aircraft Fuel on Board:	Not reported
Aircraft Fuel on Board Units:	Not reported
Aircraft Spot Number:	Not reported
Aircraft Hanger:	Not reported
Aircraft Runway Number:	Not reported
Road Mile Marker:	Not reported
Building ID:	Not reported
Type of Fixed Object:	Not reported
Power Generating Facility:	U
Generating Capacity:	Not reported
Type of Fuel:	Not reported
NPDES:	Not reported
NPDES Compliance:	U
Pipeline Type:	Not reported
DOT Regulated:	U
Pipeline Above Ground:	ABOVE
Exposed Underwater:	N
Pipeline Covered:	U
Railroad Hotline:	Not reported
Grade Crossing:	U
Location Subdivision:	Not reported
Railroad Milepost:	Not reported
Type Vehicle Involved:	Not reported
Crossing Device Type:	Not reported
Device Operational:	U
DOT Crossing Number:	Not reported
Brake Failure:	U
Description of Tank:	Not reported
Tank Above Ground:	ABOVE
Transportable Container:	U
Tank Regulated:	U
Tank Regulated By:	Not reported
Tank ID:	Not reported
Capacity of Tank:	Not reported
Capacity of Tank Units:	Not reported
Actual Amount:	Not reported
Actual Amount Units:	Not reported
Platform Rig Name:	Not reported
Platform Letter:	Not reported
Location Area ID:	Not reported
Location Block ID:	Not reported
OCSG Number:	Not reported
OCSP Number:	Not reported
State Lease Number:	Not reported
Pier Dock Number:	Not reported
Berth Slip Number:	318
Continuous Release Type:	Not reported
Initial Continuous Release No:	Not reported
Continuous Release Permit:	Not reported
Allision:	U

Map ID  
Direction  
Distance  
Elevation

MAP FINDINGS

Site

Database(s)

EDR ID Number  
EPA ID Number

(Continued)

2016146674

Type of Structure:	Not reported
Structure Name:	Not reported
Structure Operational:	U
Airbag Deployed:	U
Date Tiem Normal Service:	Not reported
Service Disruption Time:	Not reported
Service Disruption Units:	Not reported
Transit Bus Flag:	Not reported
CR Begin Date:	Not reported
CR End Date:	Not reported
CR Change Date:	Not reported
FBI Contact:	Not reported
FBI Contact Date Time:	Not reported
Sub Part C Testing Req:	XXX
Conductor Testing:	Not reported
Engineer Testing:	Not reported
Trainman Testing:	Not reported
Yard Foreman Testing:	Not reported
RCL Operator Testing:	Not reported
Brakeman Testing:	Not reported
Train Dispatcher Testing:	Not reported
Signalman Testing:	Not reported
Other Employee Testing:	Not reported
Unknown Testing:	Not reported
Passenger Handling:	Not reported
Passenger Route:	XXX
Passenger Delay:	XXX

Incident Details:

NRC Report #:	1146674
Fire Involved:	N
Fire Extinguished:	U
Any Evacuations:	N
Number Evacuated:	Not reported
Who Evacuated:	Not reported
Radius of Evacuation:	Not reported
Any Injuries:	N
Number Injured:	Not reported
Number Hospitalized:	Not reported
Any Fatalities:	N
Number Fatalities:	Not reported
Any Damages:	N
Damage Amount:	Not reported
Air Corridor Closed:	N
Air Corridor Desc:	Not reported
Air Closure Time:	Not reported
Waterway Closed:	N
Waterway Desc:	Not reported
Waterway Closure Time:	Not reported
Road Closed:	N
Road Desc:	Not reported
Road Closure Time:	Not reported
Closure Direction:	Not reported
Major Artery:	N
Track Closed:	N
Track Desc:	Not reported
Track Closure Time:	Not reported

Map ID  
Direction  
Distance  
Elevation

MAP FINDINGS

Site

Database(s)

EDR ID Number  
EPA ID Number

(Continued)

2016146674

Media Interest: UNKNOWN  
Medium Desc: WATER  
Additional Medium Info: MISSION BAY  
Body of Water: MISSION BAY  
Tributary of: Not reported  
Release Secured: Y  
Estimated Duration of Release: Not reported  
Release rate: Not reported  
Desc Remedial Action: BOOMS APPLIED, ABSORBENTS APPLIED  
State Agency on Scene: Not reported  
State Agency Report Number: Not reported  
Other Agency Notified: Not reported  
Weather Conditions: PARTLY CLOUDY  
Air Temperature: Not reported  
Wind Speed: 5  
Wind Direction: Not reported  
Water Supply Contaminated: U  
Sheen Size: Not reported  
Sheen Color: RAINBOW  
Direction of Sheen Travel: Not reported  
Sheen Odor Description: Not reported  
Wave Condition: Not reported  
Current Speed: Not reported  
Current Direction: Not reported  
Water Temperature: Not reported  
Track Close Dir: Not reported  
Empl Fatality: Not reported  
Pass Fatality: Not reported  
Community Impact: Not reported  
Wind Speed Unit: MPH  
Employee Injuries: Not reported  
Passenger Injuries: Not reported  
Occupant Fatality: Not reported  
Current Speed Unit: Not reported  
Road Closure Units: Not reported  
Track Closure Units: Not reported  
Sheen Size Units: Not reported  
Additional Info: Not reported  
State Agency Notified: Not reported  
Federal Agency Notified: Not reported  
nearest River Mile Marker: Not reported  
Sheen Size Length: 6  
Sheen Size Length Units: FEET  
Sheen Size Width: 6  
Sheen Size Width Units: FEET  
Offshore: N  
Duration Unit: Not reported  
Release Rate Unit: Not reported  
Release Rate Rate: Not reported  
Passengers Transferred: NO

Calls:

NRC Report #: 1146674  
Site ID: 20161146674  
Date Time Received: 2016-05-01 19:11:30  
Date Time Complete: 2016-05-01 19:16:52  
Call Type: INC



Map ID  
Direction  
Distance  
Elevation

MAP FINDINGS

Site

Database(s)

EDR ID Number  
EPA ID Number

(Continued)

2016146674

Responsible Company: Not reported  
Responsible Org Type: PRIVATE CITIZEN  
Responsible City: RAMONA  
Responsible State: CA  
Responsible Zip: 92065  
On Behalf: Not reported  
Source: TELEPHONE

Vessels Detail:

Site ID: 20161146674  
Vessel Name: MY FIN  
Vessel Type: PLEASURE CRAFT  
Vessel Number: Not reported  
Vessel Length: Not reported  
Hull Construction: Not reported  
Fuel Capacity: Not reported  
Fuel on Board: Not reported  
Cargo Capacity: Not reported  
Cargo on Board: Not reported  
Is Vessel Aground: N  
Flag: Not reported  
Breadth: Not reported  
Draught: Not reported  
Fuel Capacity Units: Not reported  
Fuel on Board Units: Not reported  
Cargo Capacity Units: Not reported  
Cargo on Board Units: Not reported

Material Involved:

NRC Report #: 1146674  
Chris Code: OMT  
Case Number: 000000-00-0  
UN Number: Not reported  
Amount of Material: 0  
Unit of Measure: UNKNOWN AMOUNT  
Name of Material: OIL, MISC: MOTOR  
If Reached Water: YES  
Amount in Water: 0  
Unit of Measure Reach Water: UNKNOWN AMOUNT

C65 SEA WORLD HYDRO DOCK  
1720 SOUTH SHORES RD  
SAN DIEGO, CA

< 1/8  
1 ft.

RGA LUST S114684307  
N/A

Site 21 of 52 in cluster C

Relative:  
Lower  
Actual:  
15 ft.

RGA LUST:  
Name: SEA WORLD HYDRO DOCK  
Address: 1720 SOUTH SHORES RD  
City: SAN DIEGO  
State: SAN DIEGO  
2002 SEA WORLD HYDRO DOCK 1720 SOUTH SHORES RD  
Name: SEA WORLD HYDRO DOCK  
Address: 1720 SOUTH SHORES RD  
City: SAN DIEGO  
State: SAN DIEGO

Map ID  
 Direction  
 Distance  
 Elevation

MAP FINDINGS

Site

Database(s)

EDR ID Number  
 EPA ID Number

**SEA WORLD HYDRO DOCK (Continued)**

**S114684307**

	2001	SEA WORLD HYDRO DOCK	1720 SOUTH SHORES RD
Name:	SEA WORLD HYDRO DOCK		
Address:	1720 SOUTH SHORES RD		
City:	SAN DIEGO		
State:	SAN DIEGO		
	2000	SEA WORLD HYDRO DOCK	1720 SOUTH SHORES RD
Name:	SEA WORLD HYDRO DOCK		
Address:	1720 SOUTH SHORES RD		
City:	SAN DIEGO		
State:	SAN DIEGO		
	1998	SEA WORLD HYDRO DOCK	1720 SOUTH SHORES RD
Name:	SEA WORLD HYDRO DOCK		
Address:	1720 SOUTH SHORES RD		
City:	SAN DIEGO		
State:	SAN DIEGO		
	1997	SEA WORLD HYDRO DOCK	1720 SOUTH SHORES RD
Name:	SEA WORLD HYDRO DOCK		
Address:	1720 SOUTH SHORES RD		
City:	SAN DIEGO		
State:	SAN DIEGO		
	1996	SEA WORLD HYDRO DOCK	1720 SOUTH SHORES RD

**C66**

**SEA WORLD  
 1720 SHORES  
 SAN DIEGO, CA**

**HIST CORTESE**

**S105026130  
 N/A**

< 1/8  
 1 ft.

**Site 22 of 52 in cluster C**

**Relative:  
 Lower  
 Actual:  
 15 ft.**

HIST CORTESE:	
edr_fname:	SEA WORLD
edr_fadd1:	1720 SHORES
City,State,Zip:	SAN DIEGO, CA
Region:	CORTESE
Facility County Code:	37
Reg By:	WBC&D
Reg Id:	9 000000083

**C67**

**SEA WORLD MARINA  
 1660 S SHORES RD  
 SAN DIEGO, CA 92109**

**FINDS**

**1023330490  
 N/A**

< 1/8  
 1 ft.

**Site 23 of 52 in cluster C**

**Relative:  
 Lower  
 Actual:  
 15 ft.**

FINDS:	
Registry ID:	110066250791
Environmental Interest/Information System	
STATE MASTER	

[Click this hyperlink](#) while viewing on your computer to access additional FINDS: detail in the EDR Site Report.

Map ID  
Direction  
Distance  
Elevation

MAP FINDINGS

Site

Database(s)

EDR ID Number  
EPA ID Number

**C68**  
**SEA WORLD**  
**1720 S SHORES RD**  
**SAN DIEGO, CA 92109**  
**< 1/8**  
**1 ft.**

**SWEEPS UST** 1000136669  
**HIST UST** N/A  
**CERS**

**Site 24 of 52 in cluster C**

**Relative:**  
**Lower**  
**Actual:**  
**15 ft.**

**SWEEPS UST:**  
Name: SEA WORLD  
Address: 1720 S SHORES RD  
City: SAN DIEGO  
Status: Active  
Comp Number: 905  
Number: 9  
Board Of Equalization: 44-021587  
Referral Date: Not reported  
Action Date: 06-26-92  
Created Date: 02-29-88  
Owner Tank Id: Not reported  
SWRCB Tank Id: 37-000-000905-000001  
Tank Status: A  
Capacity: 10000  
Active Date: Not reported  
Tank Use: M.V. FUEL  
STG: P  
Content: OTHER  
Number Of Tanks: 4

Name: SEA WORLD  
Address: 1720 S SHORES RD  
City: SAN DIEGO  
Status: Active  
Comp Number: 905  
Number: 9  
Board Of Equalization: 44-021587  
Referral Date: Not reported  
Action Date: 06-26-92  
Created Date: 02-29-88  
Owner Tank Id: Not reported  
SWRCB Tank Id: 37-000-000905-000002  
Tank Status: A  
Capacity: 1000  
Active Date: Not reported  
Tank Use: M.V. FUEL  
STG: P  
Content: REG UNLEADED  
Number Of Tanks: Not reported

Name: SEA WORLD  
Address: 1720 S SHORES RD  
City: SAN DIEGO  
Status: Active  
Comp Number: 905  
Number: 9  
Board Of Equalization: 44-021587  
Referral Date: Not reported  
Action Date: 06-26-92  
Created Date: 02-29-88  
Owner Tank Id: Not reported  
SWRCB Tank Id: 37-000-000905-000006

Map ID  
Direction  
Distance  
Elevation

MAP FINDINGS

Site

Database(s)

EDR ID Number  
EPA ID Number

**SEA WORLD (Continued)**

1000136669

Tank Status: A  
Capacity: 1000  
Active Date: Not reported  
Tank Use: M.V. FUEL  
STG: P  
Content: LEADED  
Number Of Tanks: Not reported

Name: SEA WORLD  
Address: 1720 S SHORES RD  
City: SAN DIEGO  
Status: Active  
Comp Number: 905  
Number: 9  
Board Of Equalization: 44-021587  
Referral Date: Not reported  
Action Date: 06-26-92  
Created Date: 02-29-88  
Owner Tank Id: Not reported  
SWRCB Tank Id: 37-000-000905-000007  
Tank Status: A  
Capacity: 2000  
Active Date: Not reported  
Tank Use: M.V. FUEL  
STG: P  
Content: LEADED  
Number Of Tanks: Not reported

Name: SEA WORLD  
Address: 1720 S SHORES RD  
City: SAN DIEGO  
Status: Not reported  
Comp Number: 905  
Number: Not reported  
Board Of Equalization: 44-021587  
Referral Date: Not reported  
Action Date: Not reported  
Created Date: Not reported  
Owner Tank Id: Not reported  
SWRCB Tank Id: 37-000-000905-000003  
Tank Status: Not reported  
Capacity: 300  
Active Date: Not reported  
Tank Use: PETROLEUM  
STG: WASTE  
Content: Not reported  
Number Of Tanks: 3

Name: SEA WORLD  
Address: 1720 S SHORES RD  
City: SAN DIEGO  
Status: Not reported  
Comp Number: 905  
Number: Not reported  
Board Of Equalization: 44-021587  
Referral Date: Not reported  
Action Date: Not reported

Map ID  
Direction  
Distance  
Elevation

MAP FINDINGS

Site

Database(s)

EDR ID Number  
EPA ID Number

**SEA WORLD (Continued)**

**1000136669**

Created Date: Not reported  
Owner Tank Id: Not reported  
SWRCB Tank Id: 37-000-000905-000004  
Tank Status: Not reported  
Capacity: 150  
Active Date: Not reported  
Tank Use: PETROLEUM  
STG: WASTE  
Content: Not reported  
Number Of Tanks: Not reported

Name: SEA WORLD  
Address: 1720 S SHORES RD  
City: SAN DIEGO  
Status: Not reported  
Comp Number: 905  
Number: Not reported  
Board Of Equalization: 44-021587  
Referral Date: Not reported  
Action Date: Not reported  
Created Date: Not reported  
Owner Tank Id: Not reported  
SWRCB Tank Id: 37-000-000905-000005  
Tank Status: Not reported  
Capacity: 10000  
Active Date: Not reported  
Tank Use: M.V. FUEL  
STG: PRODUCT  
Content: AVIA. GAS  
Number Of Tanks: Not reported

**HIST UST:**

Name: SEA WORLD INC  
Address: 1720 SOUTH SHORES ROAD  
City,State,Zip: SAN DIEGO, CA 92109  
File Number: 0002F2C8  
URL: <http://geotracker.waterboards.ca.gov/ustpdfs/pdf/0002F2C8.pdf>  
Region: STATE  
Facility ID: 00000011930  
Facility Type: Other  
Other Type: THEME PARK  
Contact Name: GENE P. SCHOENESE  
Telephone: 6192226363  
Owner Name: SEA WORLD, INC.  
Owner Address: 1720 SOUTH SHORES ROAD  
Owner City,St,Zip: SAN DIEGO, CA 92109  
Total Tanks: 0004

Tank Num: 001  
Container Num: #01  
Year Installed: Not reported  
Tank Capacity: 00010000  
Tank Used for: PRODUCT  
Type of Fuel: DIESEL  
Container Construction Thickness: Not reported  
Leak Detection: Stock Inventor

Map ID  
Direction  
Distance  
Elevation

MAP FINDINGS

Site

Database(s)

EDR ID Number  
EPA ID Number

**SEA WORLD (Continued)**

**1000136669**

Tank Num: 002  
Container Num: #02  
Year Installed: Not reported  
Tank Capacity: 00001000  
Tank Used for: PRODUCT  
Type of Fuel: UNLEADED  
Container Construction Thickness: Not reported  
Leak Detection: Stock Inventor

Tank Num: 003  
Container Num: #07  
Year Installed: Not reported  
Tank Capacity: 00000300  
Tank Used for: WASTE  
Type of Fuel: WASTE OIL  
Container Construction Thickness: Not reported  
Leak Detection: Stock Inventor

Tank Num: 004  
Container Num: #08  
Year Installed: Not reported  
Tank Capacity: 00000150  
Tank Used for: WASTE  
Type of Fuel: WASTE OIL  
Container Construction Thickness: Not reported  
Leak Detection: Stock Inventor

[Click here for Geo Tracker PDF:](#)

**CERS:**

Name: SEA WORLD INC  
Address: 1720 SOUTH SHORES ROAD  
City,State,Zip: SAN DIEGO, CA 92109-7900  
Site ID: 493171  
CERS ID: 110002144019  
CERS Description: US EPA Air Emission Inventory System (EIS)

**Affiliation:**

Affiliation Type Desc: Environmental Contact  
Entity Name: JULIE BYFORDNA ENVIR MGMT  
Entity Title: Not reported  
Affiliation Address: 500 SEA WORLD DR  
Affiliation City: SANDIEGO  
Affiliation State: Not reported  
Affiliation Country: Not reported  
Affiliation Zip: Not reported  
Affiliation Phone: Not reported

Affiliation Type Desc: UST PO Name  
Entity Name: City of San Diego  
Entity Title: Not reported  
Affiliation Address: 500 SEA WORLD DRIVE  
Affiliation City: SANDIEGO  
Affiliation State: Not reported  
Affiliation Country: Not reported  
Affiliation Zip: Not reported  
Affiliation Phone: Not reported

Map ID  
Direction  
Distance  
Elevation

MAP FINDINGS

Site

Database(s)

EDR ID Number  
EPA ID Number

SEA WORLD (Continued)

1000136669

Affiliation Type Desc: Environmental Contact  
Entity Name: JULIE BYFORD ENVIR MGMT  
Entity Title: ENVIRONMENTAL CONTACT  
Affiliation Address: 500 SEA WORLD DR  
Affiliation City: SANDIEGO  
Affiliation State: CA  
Affiliation Country: Not reported  
Affiliation Zip: Not reported  
Affiliation Phone: Not reported

Affiliation Type Desc: Environmental Contact  
Entity Name: KEVIN CARR  
Entity Title: WATER QUALITY MGR  
Affiliation Address: 500 SEA WORLD DR  
Affiliation City: SANDIEGO  
Affiliation State: CA  
Affiliation Country: Not reported  
Affiliation Zip: Not reported  
Affiliation Phone: Not reported

Affiliation Type Desc: Facility Owner  
Entity Name: CITY OF SAN DIEGO  
Entity Title: OWNER  
Affiliation Address: 500 SEA WORLD DRIVE  
Affiliation City: SANDIEGO  
Affiliation State: CA  
Affiliation Country: Not reported  
Affiliation Zip: Not reported  
Affiliation Phone: Not reported

Affiliation Type Desc: Operator  
Entity Name: SEA WORLD  
Entity Title: OPERATOR  
Affiliation Address: 500 SEA WORLD DR  
Affiliation City: SANDIEGO  
Affiliation State: CA  
Affiliation Country: Not reported  
Affiliation Zip: Not reported  
Affiliation Phone: Not reported

Affiliation Type Desc: Environmental Contact  
Entity Name: BUDDY BURTON  
Entity Title: EHS DIRECTOR  
Affiliation Address: 500 SEA WORLD DR  
Affiliation City: SANDIEGO  
Affiliation State: CA  
Affiliation Country: Not reported  
Affiliation Zip: Not reported  
Affiliation Phone: Not reported

Affiliation Type Desc: Public Contact  
Entity Name: VALERIE S. NUNES  
Entity Title: Not reported  
Affiliation Address: Not reported  
Affiliation City: Not reported  
Affiliation State: Not reported  
Affiliation Country: Not reported

Map ID  
 Direction  
 Distance  
 Elevation

MAP FINDINGS

Site

Database(s)

EDR ID Number  
 EPA ID Number

**SEA WORLD (Continued)**

**1000136669**

Affiliation Zip: Not reported  
 Affiliation Phone: Not reported

**C69**

**1660 S. SHORES ROAD  
 SAN DIEGO, CA 92109**

**CHMIRS S123298784  
 N/A**

< 1/8  
 1 ft.

**Site 25 of 52 in cluster C**

**Relative:  
 Lower  
 Actual:  
 15 ft.**

CHMIRS:  
 Name: Not reported  
 Address: 1660 S. SHORES ROAD  
 City,State,Zip: SAN DIEGO, CA 92109  
 OES Incident Number: 18-5624  
 OES notification: 08/20/2018  
 OES Date: Not reported  
 OES Time: Not reported  
**Date Completed: Not reported**  
 Property Use: Not reported  
 Agency Id Number: Not reported  
 Agency Incident Number: Not reported  
 Time Notified: Not reported  
 Time Completed: Not reported  
 Surrounding Area: Not reported  
 Estimated Temperature: Not reported  
 Property Management: Not reported  
 More Than Two Substances Involved?: Not reported  
 Resp Agncy Personel # Of Decontaminated: Not reported  
 Responding Agency Personel # Of Injuries: Not reported  
 Responding Agency Personel # Of Fatalities: Not reported  
 Others Number Of Decontaminated: Not reported  
 Others Number Of Injuries: Not reported  
 Others Number Of Fatalities: Not reported  
 Vehicle Make/year: Not reported  
 Vehicle License Number: Not reported  
 Vehicle State: Not reported  
 Vehicle Id Number: Not reported  
 CA DOT PUC/ICC Number: Not reported  
 Company Name: Not reported  
 Reporting Officer Name/ID: Not reported  
 Report Date: Not reported  
 Facility Telephone: Not reported  
 Waterway Involved: Yes  
 Waterway: Mission Bay  
 Spill Site: Waterways  
 Cleanup By: Unknown  
 Containment: Not reported  
 What Happened: Not reported  
 Type: Not reported  
 Measure: Not reported  
 Other: Not reported  
 Type: PETROLEUM  
 Measure: Unknown  
 Other: Not reported  
 Date/Time: 800  
 Year: 2018  
 Agency: NRC



Map ID  
 Direction  
 Distance  
 Elevation

MAP FINDINGS

Site

Database(s)

EDR ID Number  
 EPA ID Number

**(Continued)**

**S123298784**

Incident Date:	08/19/2018
Admin Agency:	San Diego County Health Services Department
Amount:	Not reported
Contained:	Not stopped, Contained
Site Type:	Mission Bay
E Date:	Not reported
Substance:	Unknown Oil
Quantity Released:	Unknown
Unknown:	Not reported
Substance #2:	Not reported
Substance #3:	Not reported
Evacuations:	Not reported
Number of Injuries:	Not reported
Number of Fatalities:	Not reported
#1 Pipeline:	No
#2 Pipeline:	No
#3 Pipeline:	No
#1 Vessel >= 300 Tons:	No
#2 Vessel >= 300 Tons:	Yes
#3 Vessel >= 300 Tons:	No
Evacs:	No
Injuries:	No
Fatals:	No
Comments:	Not reported
Description:	Per NRC report: CALLER REPORTS A DISCHARGE OF AN UNKNOWN OIL DRIPPING FROM AN OUTBOARD ENGINE ON A VESSEL AT A MARINA. "

**C70**

**1660 S. SHORES ROAD  
 SAN DIEGO, CA 92109**

**CHMIRS S118189292  
 N/A**

< 1/8  
 1 ft.

**Site 26 of 52 in cluster C**

**Relative:  
 Lower**

CHMIRS:

**Actual:  
 15 ft.**

Name:	Not reported
Address:	1660 S. SHORES ROAD
City, State, Zip:	SAN DIEGO, CA 92109
OES Incident Number:	15-3891
OES notification:	07/08/2015
OES Date:	Not reported
OES Time:	Not reported
<b>Date Completed:</b>	<b>Not reported</b>
Property Use:	Not reported
Agency Id Number:	Not reported
Agency Incident Number:	Not reported
Time Notified:	Not reported
Time Completed:	Not reported
Surrounding Area:	Not reported
Estimated Temperature:	Not reported
Property Management:	Not reported
More Than Two Substances Involved?:	Not reported
Resp Agncy Personel # Of Decontaminated:	Not reported
Responding Agency Personel # Of Injuries:	Not reported
Responding Agency Personel # Of Fatalities:	Not reported
Others Number Of Decontaminated:	Not reported
Others Number Of Injuries:	Not reported
Others Number Of Fatalities:	Not reported

Map ID  
Direction  
Distance  
Elevation

MAP FINDINGS

Site

Database(s)

EDR ID Number  
EPA ID Number

(Continued)

S118189292

Vehicle Make/year:	Not reported
Vehicle License Number:	Not reported
Vehicle State:	Not reported
Vehicle Id Number:	Not reported
CA DOT PUC/ICC Number:	Not reported
Company Name:	Not reported
Reporting Officer Name/ID:	Not reported
Report Date:	Not reported
Facility Telephone:	Not reported
Waterway Involved:	Yes
Waterway:	Mission Bay
Spill Site:	Ship/Harbor/Port
Cleanup By:	Unknown
Containment:	Not reported
What Happened:	Not reported
Type:	Not reported
Measure:	Not reported
Other:	Not reported
Type:	PETROLEUM
Measure:	Unknown
Other:	Not reported
Type:	PETROLEUM
Measure:	Unknown
Other:	Not reported
Date/Time:	820
Year:	2015
Agency:	NRC
Incident Date:	07/08/2015
Admin Agency:	San Diego County Health Services Department
Amount:	Not reported
Contained:	Unknown
Site Type:	Mission Bay
E Date:	Not reported
Substance:	Gasoline
Quantity Released:	Unknown
Unknown:	Not reported
Substance #2:	Diesel Oil Unknown
Substance #3:	Not reported
Evacuations:	Not reported
Number of Injuries:	Not reported
Number of Fatalities:	Not reported
#1 Pipeline:	No
#2 Pipeline:	No
#3 Pipeline:	No
#1 Vessel >= 300 Tons:	No
#2 Vessel >= 300 Tons:	No
#3 Vessel >= 300 Tons:	No
Evacs:	No
Injuries:	No
Fatals:	No
Comments:	Not reported
Description:	Per the NRC Report: "Caller is reporting that a person was washing their vessel and gasoline/diesel fuel discharged into the water from the vessel."

Map ID  
Direction  
Distance  
Elevation

MAP FINDINGS

Site

Database(s)

EDR ID Number  
EPA ID Number

C71

CHMIRS S114001210  
N/A

< 1/8  
1 ft.

1660 S. SHORES ROAD, SEAWORLD MARINA BERTH 142  
SAN DIEGO, CA 92109

Site 27 of 52 in cluster C

Relative:  
Lower

Actual:  
15 ft.

CHMIRS:  
Name: Not reported  
Address: 1660 S. SHORES ROAD, SEAWORLD MARINA BERTH 142  
City,State,Zip: SAN DIEGO, CA 92109  
OES Incident Number: 13-5057  
OES notification: 08/15/2013  
OES Date: Not reported  
OES Time: Not reported  
**Date Completed: Not reported**  
Property Use: Not reported  
Agency Id Number: Not reported  
Agency Incident Number: Not reported  
Time Notified: Not reported  
Time Completed: Not reported  
Surrounding Area: Not reported  
Estimated Temperature: Not reported  
Property Management: Not reported  
More Than Two Substances Involved?: Not reported  
Resp Agncy Personel # Of Decontaminated: Not reported  
Responding Agency Personel # Of Injuries: Not reported  
Responding Agency Personel # Of Fatalities: Not reported  
Others Number Of Decontaminated: Not reported  
Others Number Of Injuries: Not reported  
Others Number Of Fatalities: Not reported  
Vehicle Make/year: Not reported  
Vehicle License Number: Not reported  
Vehicle State: Not reported  
Vehicle Id Number: Not reported  
CA DOT PUC/ICC Number: Not reported  
Company Name: Not reported  
Reporting Officer Name/ID: Not reported  
Report Date: Not reported  
Facility Telephone: Not reported  
Waterway Involved: Yes  
Waterway: Mission Bay  
Spill Site: Waterways  
Cleanup By: Reporting Party  
Containment: Not reported  
What Happened: Not reported  
Type: Not reported  
Measure: Gal(s)  
Other: Not reported  
Date/Time: 1700  
Year: 2013  
Agency: NRC  
Incident Date: 8/15/2013  
Admin Agency: San Diego County Health Services Department  
Amount: Not reported  
Contained: Yes  
Site Type: Mission Bay  
E Date: Not reported  
Substance: Unknown Oil  
Quantity Released: Unknown

Map ID  
 Direction  
 Distance  
 Elevation

MAP FINDINGS

Site

Database(s)

EDR ID Number  
 EPA ID Number

(Continued)

S114001210

Unknown:	Not reported
Substance #2:	Not reported
Substance #3:	Not reported
Evacuations:	Not reported
Number of Injuries:	Not reported
Number of Fatalities:	Not reported
#1 Pipeline:	Not reported
#2 Pipeline:	Not reported
#3 Pipeline:	Not reported
#1 Vessel >= 300 Tons:	Not reported
#2 Vessel >= 300 Tons:	Not reported
#3 Vessel >= 300 Tons:	Not reported
Evacs:	Not reported
Injuries:	Not reported
Fatals:	Not reported
Comments:	Not reported
Description:	Per NRC: "Caller is reporting a release of oil from a boat at the marina, the cause is unknown." Remedial Actions: "Booms applied"

C72

**SEA WORLD MARINA**  
**1660 S SHORES RD**  
**SAN DIEGO, CA 92109**

**SAN DIEGO CO. SAM**  
**LUST**  
**CPS-SLIC**  
**SWEEPS UST**  
**CHMIRS**  
**SAN DIEGO CO LOP**  
**CERS**

S105694533  
 N/A

< 1/8  
 1 ft.

Site 28 of 52 in cluster C

Relative:  
 Lower

Actual:  
 15 ft.

SAN DIEGO CO. SAM:	
Name:	SEA WORLD MARINA
Address:	1660 S SHORES RD
City,State,Zip:	SAN DIEGO, CA 921097903
Case Number:	H21142-004
Agency:	DEH Site Assessment & Mitigation
<b>Funding:</b>	<b>LOP - Federal Fund</b>
Facility Type:	GW With No Beneficial Use Designation
Facility Status:	Closed Case
Date:	10/31/2002
Date Began:	8/2/1991
Name:	SEA WORLD MARINA
Address:	1660 S SHORES RD
City,State,Zip:	SAN DIEGO, CA 921097903
Case Number:	H21142-002
Agency:	DEH Site Assessment & Mitigation
<b>Funding:</b>	<b>LOP - Federal Fund</b>
Facility Type:	Drinking Water Aquifer Impacted
Facility Status:	Closed Case
Date:	1/10/1992
Date Began:	11/30/1987
Name:	SEA WORLD MARINA
Address:	1660 S SHORES RD
City,State,Zip:	SAN DIEGO, CA 921097903
Case Number:	H21142-003
Agency:	DEH Site Assessment & Mitigation
<b>Funding:</b>	<b>Non Billable</b>
Facility Type:	Failed Integrity Test

Map ID  
Direction  
Distance  
Elevation

MAP FINDINGS

Site

Database(s)

EDR ID Number  
EPA ID Number

SEA WORLD MARINA (Continued)

S105694533

Facility Status: Closed Case  
Date: 2/6/1989  
Date Began: 9/1/1988  
  
Name: SEA WORLD MARINA  
Address: 1660 S SHORES RD  
City,State,Zip: SAN DIEGO, CA 921097903  
Case Number: H21142-001  
Agency: DEH Site Assessment & Mitigation  
**Funding: Non Billable**  
Facility Type: Failed Integrity Test  
Facility Status: Closed Case  
Date: 5/21/1987  
Date Began: 5/1/1987

LUST:

Name: SEA WORLD MARINA  
Address: 1660 S SHORES RD  
City,State,Zip: SAN DIEGO, CA 921097903  
Lead Agency: SAN DIEGO COUNTY LOP  
Case Type: LUST Cleanup Site  
Geo Track: [http://geotracker.waterboards.ca.gov/profile\\_report.asp?global\\_id=T0607302766](http://geotracker.waterboards.ca.gov/profile_report.asp?global_id=T0607302766)  
Global Id: T0607302766  
Latitude: 32.7657225  
Longitude: -117.2309775  
Status: Completed - Case Closed  
Status Date: 01/10/1992  
Case Worker: Not reported  
RB Case Number: 9UT464  
Local Agency: Not reported  
File Location: Local Agency  
Local Case Number: H21142-002  
Potential Media Affect: Aquifer used for drinking water supply  
Potential Contaminants of Concern: Gasoline  
Site History: Not reported

LUST:

Global Id: T0607302766  
Action Type: Other  
Date: 11/30/1987  
Action: Leak Began  
  
Global Id: T0607302766  
Action Type: Other  
Date: 11/30/1987  
Action: Leak Discovery  
  
Global Id: T0607302766  
Action Type: Other  
Date: 11/30/1987  
Action: Leak Stopped  
  
Global Id: T0607302766  
Action Type: ENFORCEMENT  
Date: 09/26/1986  
Action: Notice of Responsibility

Map ID  
Direction  
Distance  
Elevation

MAP FINDINGS

Site

Database(s)

EDR ID Number  
EPA ID Number

**SEA WORLD MARINA (Continued)**

**S105694533**

Global Id: T0607302766  
Action Type: Other  
Date: 11/30/1987  
Action: Leak Reported

LUST:

Global Id: T0607302766  
Status: Open - Case Begin Date  
Status Date: 09/26/1986

Global Id: T0607302766  
Status: Completed - Case Closed  
Status Date: 01/10/1992

Name: SEA WORLD MARINA  
Address: 1660 S SHORES RD  
City,State,Zip: SAN DIEGO, CA 921097903  
Lead Agency: SAN DIEGO COUNTY LOP  
Case Type: LUST Cleanup Site  
Geo Track: [http://geotracker.waterboards.ca.gov/profile\\_report.asp?global\\_id=T0607300861](http://geotracker.waterboards.ca.gov/profile_report.asp?global_id=T0607300861)  
Global Id: T0607300861  
Latitude: 32.7627012  
Longitude: -117.2241086  
Status: Completed - Case Closed  
Status Date: 10/31/2002  
Case Worker: EM  
RB Case Number: 9UT2091  
Local Agency: SAN DIEGO COUNTY LOP  
File Location: Local Agency  
Local Case Number: H21142-004  
Potential Media Affect: Other Groundwater (uses other than drinking water)  
Potential Contaminants of Concern: Diesel  
Site History: Not reported

LUST:

Global Id: T0607300861  
Contact Type: Local Agency Caseworker  
Contact Name: EWAN MOFFAT  
Organization Name: SAN DIEGO COUNTY LOP  
Address: P.O. Box 129261  
City: San Diego  
Email: [ewan.moffat@sdcounty.ca.gov](mailto:ewan.moffat@sdcounty.ca.gov)  
Phone Number: Not reported

LUST:

Global Id: T0607300861  
Action Type: Other  
Date: 08/02/1991  
Action: Leak Began

Global Id: T0607300861  
Action Type: Other  
Date: 08/02/1991  
Action: Leak Discovery

Global Id: T0607300861

Map ID  
Direction  
Distance  
Elevation

MAP FINDINGS

Site

Database(s)

EDR ID Number  
EPA ID Number

SEA WORLD MARINA (Continued)

S105694533

Action Type: Other  
Date: 08/02/1991  
Action: Leak Stopped

Global Id: T0607300861  
Action Type: ENFORCEMENT  
Date: 12/09/1991  
Action: Notice of Responsibility

Global Id: T0607300861  
Action Type: Other  
Date: 11/22/1991  
Action: Leak Reported

Global Id: T0607300861  
Action Type: ENFORCEMENT  
Date: 10/31/2002  
Action: Closure/No Further Action Letter

LUST:

Global Id: T0607300861  
Status: Open - Case Begin Date  
Status Date: 08/02/1991

Global Id: T0607300861  
Status: Completed - Case Closed  
Status Date: 10/31/2002

CPS-SLIC:

Name: SEA WORLD MARINA  
Address: 1660 S SHORES RD  
City,State,Zip: SAN DIEGO, CA 921097903  
Region: STATE  
**Facility Status: Completed - Case Closed**  
Status Date: 02/06/1989  
Global Id: T0608107147  
Lead Agency: SAN DIEGO COUNTY LOP  
Lead Agency Case Number: H21142-003  
Latitude: 32.764786  
Longitude: -117.230664  
Case Type: Cleanup Program Site  
Case Worker: Not reported  
Local Agency: Not reported  
RB Case Number: Not reported  
File Location: Local Agency  
Potential Media Affected: Under Investigation  
Potential Contaminants of Concern: Gasoline  
Site History: Not reported

[Click here to access the California GeoTracker records for this facility:](#)

Name: SEA WORLD MARINA  
Address: 1660 S SHORES RD  
City,State,Zip: SAN DIEGO, CA 921097903  
Region: STATE

Map ID  
Direction  
Distance  
Elevation

MAP FINDINGS

Site

Database(s)

EDR ID Number  
EPA ID Number

**SEA WORLD MARINA (Continued)**

**S105694533**

**Facility Status:** Completed - Case Closed  
Status Date: 05/21/1987  
Global Id: T0608117690  
Lead Agency: SAN DIEGO COUNTY LOP  
Lead Agency Case Number: H21142-001  
Latitude: 32.76546  
Longitude: -117.22383  
Case Type: Cleanup Program Site  
Case Worker: Not reported  
Local Agency: Not reported  
RB Case Number: Not reported  
File Location: Local Agency  
Potential Media Affected: Under Investigation  
Potential Contaminants of Concern: Diesel  
Site History: Not reported

[Click here to access the California GeoTracker records for this facility:](#)

**SWEEPS UST:**

Name: SEA WORLD MARINA  
Address: 1660 S SHORES RD  
City: SAN DIEGO  
Status: Active  
Comp Number: 21142  
Number: 9  
Board Of Equalization: 44-023450  
Referral Date: Not reported  
Action Date: 06-26-92  
Created Date: 02-29-88  
Owner Tank Id: Not reported  
SWRCB Tank Id: Not reported  
Tank Status: Not reported  
Capacity: Not reported  
Active Date: Not reported  
Tank Use: Not reported  
STG: Not reported  
Content: Not reported  
Number Of Tanks: Not reported

Name: SEA WORLD MARINA  
Address: 1660 S SHORES RD  
City: SAN DIEGO  
Status: Not reported  
Comp Number: 21142  
Number: Not reported  
Board Of Equalization: 44-023450  
Referral Date: Not reported  
Action Date: Not reported  
Created Date: Not reported  
Owner Tank Id: Not reported  
SWRCB Tank Id: 37-000-021142-000001  
Tank Status: Not reported  
Capacity: 10000  
Active Date: Not reported  
Tank Use: M.V. FUEL  
STG: PRODUCT  
Content: REG UNLEADED



Map ID  
Direction  
Distance  
Elevation

MAP FINDINGS

Site

Database(s)

EDR ID Number  
EPA ID Number

SEA WORLD MARINA (Continued)

S105694533

Number Of Tanks: 4

Name: SEA WORLD MARINA  
Address: 1660 S SHORES RD  
City: SAN DIEGO  
Status: Not reported  
Comp Number: 21142  
Number: Not reported  
Board Of Equalization: 44-023450  
Referral Date: Not reported  
Action Date: Not reported  
Created Date: Not reported  
Owner Tank Id: Not reported  
SWRCB Tank Id: 37-000-021142-000002  
Tank Status: Not reported  
Capacity: 10000  
Active Date: Not reported  
Tank Use: M.V. FUEL  
STG: PRODUCT  
Content: LEADED  
Number Of Tanks: Not reported

Name: SEA WORLD MARINA  
Address: 1660 S SHORES RD  
City: SAN DIEGO  
Status: Not reported  
Comp Number: 21142  
Number: Not reported  
Board Of Equalization: 44-023450  
Referral Date: Not reported  
Action Date: Not reported  
Created Date: Not reported  
Owner Tank Id: Not reported  
SWRCB Tank Id: 37-000-021142-000003  
Tank Status: Not reported  
Capacity: 10000  
Active Date: Not reported  
Tank Use: M.V. FUEL  
STG: WASTE  
Content: OTHER  
Number Of Tanks: Not reported

Name: SEA WORLD MARINA  
Address: 1660 S SHORES RD  
City: SAN DIEGO  
Status: Not reported  
Comp Number: 21142  
Number: Not reported  
Board Of Equalization: 44-023450  
Referral Date: Not reported  
Action Date: Not reported  
Created Date: Not reported  
Owner Tank Id: Not reported  
SWRCB Tank Id: 37-000-021142-000004  
Tank Status: Not reported  
Capacity: 10000  
Active Date: Not reported

Map ID  
Direction  
Distance  
Elevation

MAP FINDINGS

Site

Database(s)

EDR ID Number  
EPA ID Number

SEA WORLD MARINA (Continued)

S105694533

Tank Use: M.V. FUEL  
STG: PRODUCT  
Content: OTHER  
Number Of Tanks: Not reported

CHMIRS:

Name: Not reported  
Address: 1660 S. SHORES ROAD  
City,State,Zip: SAN DIEGO, CA 92109  
OES Incident Number: 18-2098  
OES notification: 03/31/2018  
OES Date: Not reported  
OES Time: Not reported  
**Date Completed: Not reported**  
Property Use: Not reported  
Agency Id Number: Not reported  
Agency Incident Number: Not reported  
Time Notified: Not reported  
Time Completed: Not reported  
Surrounding Area: Not reported  
Estimated Temperature: Not reported  
Property Management: Not reported  
More Than Two Substances Involved?: Not reported  
Resp Agncy Personel # Of Decontaminated: Not reported  
Responding Agency Personel # Of Injuries: Not reported  
Responding Agency Personel # Of Fatalities: Not reported  
Others Number Of Decontaminated: Not reported  
Others Number Of Injuries: Not reported  
Others Number Of Fatalities: Not reported  
Vehicle Make/year: Not reported  
Vehicle License Number: Not reported  
Vehicle State: Not reported  
Vehicle Id Number: Not reported  
CA DOT PUC/ICC Number: Not reported  
Company Name: Not reported  
Reporting Officer Name/ID: Not reported  
Report Date: Not reported  
Facility Telephone: Not reported  
Waterway Involved: Yes  
Waterway: San Diego Bay  
Spill Site: Merchant/Business  
Cleanup By: Unknown  
Containment: Not reported  
What Happened: Not reported  
Type: Not reported  
Measure: Not reported  
Other: Not reported  
Type: PETROLEUM  
Measure: Sheen  
Other: Not reported  
Date/Time: 630  
Year: 2018  
Agency: NRC  
Incident Date: 03/31/2018  
Admin Agency: San Diego County Health Services Department  
Amount: Not reported  
Contained: Unknown

Map ID  
 Direction  
 Distance  
 Elevation

MAP FINDINGS

Site

Database(s)

EDR ID Number  
 EPA ID Number

**SEA WORLD MARINA (Continued)**

**S105694533**

Site Type:	San Diego Bay
E Date:	Not reported
Substance:	Unknown Oil
Quantity Released:	See Description
Unknown:	Not reported
Substance #2:	Not reported
Substance #3:	Not reported
Evacuations:	Not reported
Number of Injuries:	Not reported
Number of Fatalities:	Not reported
#1 Pipeline:	No
#2 Pipeline:	No
#3 Pipeline:	No
#1 Vessel >= 300 Tons:	No
#2 Vessel >= 300 Tons:	No
#3 Vessel >= 300 Tons:	No
Evacs:	No
Injuries:	No
Fatals:	No
Comments:	Not reported
Description:	According to NRC #1208142, Caller stated that they observed an unknown sheen from an unknown source on the waters of the San Diego Bay. The length and width of the sheen is unknown, however the sheen has a rainbow coloration with a diesel odor. Per the RP, The size of the sheen is covering the entire 209 foot marina and the sheen appears to be coming in from the bay. The marinas environmental manger and the USCG Pollution Responders are enroute to the scene. No remedial action is being taken at this time, due to the sheen being to large to contain.
Name:	Not reported
Address:	1660 S. SHORES ROAD
City,State,Zip:	SAN DIEGO, CA 92109
OES Incident Number:	18-1904
OES notification:	03/23/2018
OES Date:	Not reported
OES Time:	Not reported
<b>Date Completed:</b>	<b>Not reported</b>
Property Use:	Not reported
Agency Id Number:	Not reported
Agency Incident Number:	Not reported
Time Notified:	Not reported
Time Completed:	Not reported
Surrounding Area:	Not reported
Estimated Temperature:	Not reported
Property Management:	Not reported
More Than Two Substances Involved?:	Not reported
Resp Agncy Personel # Of Decontaminated:	Not reported
Responding Agency Personel # Of Injuries:	Not reported
Responding Agency Personel # Of Fatalities:	Not reported
Others Number Of Decontaminated:	Not reported
Others Number Of Injuries:	Not reported
Others Number Of Fatalities:	Not reported
Vehicle Make/year:	Not reported

Map ID  
Direction  
Distance  
Elevation

MAP FINDINGS

Site

Database(s)

EDR ID Number  
EPA ID Number

**SEA WORLD MARINA (Continued)**

**S105694533**

Vehicle License Number:	Not reported
Vehicle State:	Not reported
Vehicle Id Number:	Not reported
CA DOT PUC/ICC Number:	Not reported
Company Name:	Not reported
Reporting Officer Name/ID:	Not reported
Report Date:	Not reported
Facility Telephone:	Not reported
Waterway Involved:	Yes
Waterway:	San Diego Bay
Spill Site:	Waterways
Cleanup By:	Unknown
Containment:	Not reported
What Happened:	Not reported
Type:	Not reported
Measure:	Not reported
Other:	Not reported
Type:	PETROLEUM
Measure:	Sheen
Other:	Not reported
Date/Time:	720
Year:	2018
Agency:	NRC
Incident Date:	03/23/2018
Admin Agency:	San Diego County Health Services Department
Amount:	Not reported
Contained:	Unknown
Site Type:	San Diego Bay
E Date:	Not reported
Substance:	Oil, unknown type
Quantity Released:	Unknown
Unknown:	Not reported
Substance #2:	Not reported
Substance #3:	Not reported
Evacuations:	Not reported
Number of Injuries:	Not reported
Number of Fatalities:	Not reported
#1 Pipeline:	No
#2 Pipeline:	No
#3 Pipeline:	No
#1 Vessel >= 300 Tons:	No
#2 Vessel >= 300 Tons:	No
#3 Vessel >= 300 Tons:	No
Evacs:	No
Injuries:	No
Fatals:	No
Comments:	Not reported
Description:	Per NRC #1207509, "Caller reported an unknown sheen from an unknown source." AFFECTED MEDIUM: San Diego Bay REMEDIAL ACTIONS: None
Name:	Not reported
Address:	1660 S. SHORES ROAD
City,State,Zip:	SAN DIEGO, CA 92109
OES Incident Number:	18-1900
OES notification:	03/23/2018
OES Date:	Not reported

Map ID  
Direction  
Distance  
Elevation

MAP FINDINGS

Site

Database(s)

EDR ID Number  
EPA ID Number

SEA WORLD MARINA (Continued)

S105694533

OES Time:	Not reported
<b>Date Completed:</b>	<b>Not reported</b>
Property Use:	Not reported
Agency Id Number:	Not reported
Agency Incident Number:	Not reported
Time Notified:	Not reported
Time Completed:	Not reported
Surrounding Area:	Not reported
Estimated Temperature:	Not reported
Property Management:	Not reported
More Than Two Substances Involved?:	Not reported
Resp Agncy Personel # Of Decontaminated:	Not reported
Responding Agency Personel # Of Injuries:	Not reported
Responding Agency Personel # Of Fatalities:	Not reported
Others Number Of Decontaminated:	Not reported
Others Number Of Injuries:	Not reported
Others Number Of Fatalities:	Not reported
Vehicle Make/year:	Not reported
Vehicle License Number:	Not reported
Vehicle State:	Not reported
Vehicle Id Number:	Not reported
CA DOT PUC/ICC Number:	Not reported
Company Name:	Not reported
Reporting Officer Name/ID:	Not reported
Report Date:	Not reported
Facility Telephone:	Not reported
Waterway Involved:	Yes
Waterway:	San Diego Bay
Spill Site:	Ship/Harbor/Port
Cleanup By:	Unknown
Containment:	Not reported
What Happened:	Not reported
Type:	Not reported
Measure:	Not reported
Other:	Not reported
Type:	PETROLEUM
Measure:	Unknown
Other:	Not reported
Date/Time:	720
Year:	2018
Agency:	NRC
Incident Date:	03/23/2018
Admin Agency:	San Diego County Health Services Department
Amount:	Not reported
Contained:	No
Site Type:	San Diego Bay
E Date:	Not reported
Substance:	Oil
Quantity Released:	Unknown
Unknown:	Not reported
Substance #2:	Not reported
Substance #3:	Not reported
Evacuations:	Not reported
Number of Injuries:	Not reported
Number of Fatalities:	Not reported
#1 Pipeline:	No
#2 Pipeline:	No

Map ID  
Direction  
Distance  
Elevation

MAP FINDINGS

Site

Database(s)

EDR ID Number  
EPA ID Number

SEA WORLD MARINA (Continued)

S105694533

#3 Pipeline:	No
#1 Vessel >= 300 Tons:	No
#2 Vessel >= 300 Tons:	No
#3 Vessel >= 300 Tons:	No
Evacs:	No
Injuries:	No
Fatals:	No
Comments:	Not reported
Description:	NRC REPORT #1207509 "CALLER REPORTED AN UNKNOWN SHEEN FROM AN UNKNOWN SOURCE"
Name:	Not reported
Address:	1660 S. SHORES ROAD
City,State,Zip:	SAN DIEGO, CA 92109
OES Incident Number:	18-1415
OES notification:	03/03/2018
OES Date:	Not reported
OES Time:	Not reported
<b>Date Completed:</b>	<b>Not reported</b>
Property Use:	Not reported
Agency Id Number:	Not reported
Agency Incident Number:	Not reported
Time Notified:	Not reported
Time Completed:	Not reported
Surrounding Area:	Not reported
Estimated Temperature:	Not reported
Property Management:	Not reported
More Than Two Substances Involved?:	Not reported
Resp Agncy Personel # Of Decontaminated:	Not reported
Responding Agency Personel # Of Injuries:	Not reported
Responding Agency Personel # Of Fatalities:	Not reported
Others Number Of Decontaminated:	Not reported
Others Number Of Injuries:	Not reported
Others Number Of Fatalities:	Not reported
Vehicle Make/year:	Not reported
Vehicle License Number:	Not reported
Vehicle State:	Not reported
Vehicle Id Number:	Not reported
CA DOT PUC/ICC Number:	Not reported
Company Name:	Not reported
Reporting Officer Name/ID:	Not reported
Report Date:	Not reported
Facility Telephone:	Not reported
Waterway Involved:	Yes
Waterway:	MISSION BAY
Spill Site:	Waterways
Cleanup By:	Unknown
Containment:	Not reported
What Happened:	Not reported
Type:	Not reported
Measure:	Not reported
Other:	Not reported
Type:	PETROLEUM
Measure:	Gal(s)
Other:	Not reported
Date/Time:	1515
Year:	2018

Map ID  
Direction  
Distance  
Elevation

MAP FINDINGS

Site

Database(s)

EDR ID Number  
EPA ID Number

SEA WORLD MARINA (Continued)

S105694533

Agency:	NRC
Incident Date:	03/03/2018
Admin Agency:	San Diego County Health Services Department
Amount:	Not reported
Contained:	Unknown
Site Type:	MISSION BAY
E Date:	Not reported
Substance:	OIL
Quantity Released:	1
Unknown:	Not reported
Substance #2:	Not reported
Substance #3:	Not reported
Evacuations:	Not reported
Number of Injuries:	Not reported
Number of Fatalities:	Not reported
#1 Pipeline:	No
#2 Pipeline:	No
#3 Pipeline:	No
#1 Vessel >= 300 Tons:	No
#2 Vessel >= 300 Tons:	No
#3 Vessel >= 300 Tons:	No
Evacs:	No
Injuries:	No
Fatals:	No
Comments:	Not reported
Description:	PER NRC "CALLER REPORTED A RELEASE OF MATERIALS DUE TO A FAULTY SYSTEM." Type: PLEASURE CRAFT REMEDIAL ACTIONS: CLEAN UP UNDERWAY
Name:	Not reported
Address:	1660 S. SHORES ROAD
City,State,Zip:	SAN DIEGO, CA 92109
OES Incident Number:	4-0493
OES notification:	01/26/2014
OES Date:	Not reported
OES Time:	Not reported
<b>Date Completed:</b>	<b>Not reported</b>
Property Use:	Not reported
Agency Id Number:	Not reported
Agency Incident Number:	Not reported
Time Notified:	Not reported
Time Completed:	Not reported
Surrounding Area:	Not reported
Estimated Temperature:	Not reported
Property Management:	Not reported
More Than Two Substances Involved?:	Not reported
Resp Agency Personel # Of Decontaminated:	Not reported
Responding Agency Personel # Of Injuries:	Not reported
Responding Agency Personel # Of Fatalities:	Not reported
Others Number Of Decontaminated:	Not reported
Others Number Of Injuries:	Not reported
Others Number Of Fatalities:	Not reported
Vehicle Make/year:	Not reported
Vehicle License Number:	Not reported
Vehicle State:	Not reported
Vehicle Id Number:	Not reported
CA DOT PUC/ICC Number:	Not reported

Map ID  
Direction  
Distance  
Elevation

MAP FINDINGS

Site

Database(s)

EDR ID Number  
EPA ID Number

**SEA WORLD MARINA (Continued)**

**S105694533**

Company Name:	Not reported
Reporting Officer Name/ID:	Not reported
Report Date:	Not reported
Facility Telephone:	Not reported
Waterway Involved:	Yes
Waterway:	San Diego Harbor
Spill Site:	Waterways
Cleanup By:	No
Containment:	Not reported
What Happened:	Not reported
Type:	Not reported
Measure:	Not reported
Other:	Not reported
Type:	PETROLEUM
Measure:	N/A
Other:	Not reported
Date/Time:	1315
Year:	2014
Agency:	NRC
Incident Date:	1/26/2014
Admin Agency:	Not reported
Amount:	Not reported
Contained:	Yes
Site Type:	San Diego Harbor
E Date:	Not reported
Substance:	Waste Oil
Quantity Released:	2 drops
Unknown:	Not reported
Substance #2:	Not reported
Substance #3:	Not reported
Evacuations:	Not reported
Number of Injuries:	Not reported
Number of Fatalities:	Not reported
#1 Pipeline:	No
#2 Pipeline:	No
#3 Pipeline:	No
#1 Vessel >= 300 Tons:	No
#2 Vessel >= 300 Tons:	No
#3 Vessel >= 300 Tons:	No
Evacs:	No
Injuries:	Mechanical
Fatals:	No
Comments:	Not reported
Description:	per NRC #1072184 "The caller is reporting a discharge of bilge water into mission bay. The caller stated that a vessels bilge pump kicked on automatically pumping the material overboard." Remedial actions: "Booms applied, absorbents applied, material is non-recoverable." Sheen size: 20 ft X 10 ft

**SAN DIEGO CO LOP:**

Name:	SEA WORLD MARINA
Address:	1660 S SHORES RD
City,State,Zip:	SAN DIEGO, CA 92109-7903
Record ID:	DEH1991-LSAM-H21142-004
Record Status:	Completed



Map ID  
Direction  
Distance  
Elevation

MAP FINDINGS

Site

Database(s)

EDR ID Number  
EPA ID Number

SEA WORLD MARINA (Continued)

S105694533

Opened Date: 11/22/1991  
Parcel Number: 435-480-15-00  
Case Type: LOP - Local Oversight Program  
Historical Name: SEA WORLD HYDRO DOCK  
SWRCB Global ID: T0607300861  
Funding: F - LOP Federal Fund  
Lead Agency: DEH/SAM  
Lead Agency Date: 12/06/1991  
Census Tract: 76.00  
Community: Not reported  
Jurisdiction: Not reported  
Watershed Basin Number: 906.70  
Water Purveyor: Not reported  
Fire Agency: Not reported  
Latitude: Not reported  
Longitude: Not reported  
X MapCoord: Not reported  
Y MapCoord: Not reported

Name: SEA WORLD MARINA  
Address: 1660 S SHORES RD  
City,State,Zip: SAN DIEGO, CA 92109-7903  
Record ID: DEH1987-LSAM-H21142-002  
Record Status: Completed  
Opened Date: 11/30/1987  
Parcel Number: 435-480-15-00  
Case Type: LOP - Local Oversight Program  
Historical Name: SEA WORLD MARINA  
SWRCB Global ID: T0607302766  
Funding: F - LOP Federal Fund  
Lead Agency: DEH/SAM  
Lead Agency Date: 12/01/1987  
Census Tract: 76.00  
Community: Not reported  
Jurisdiction: Not reported  
Watershed Basin Number: 906.70  
Water Purveyor: Not reported  
Fire Agency: Not reported  
Latitude: Not reported  
Longitude: Not reported  
X MapCoord: Not reported  
Y MapCoord: Not reported

Name: SEA WORLD MARINA  
Address: 1660 S SHORES RD  
City,State,Zip: SAN DIEGO, CA 92109-7903  
Record ID: DEH1987-LSAM-H21142-001  
Record Status: Completed  
Opened Date: 05/01/1987  
Parcel Number: 435-480-15-00  
Case Type: FIT - Failed Integrity Test  
Historical Name: SEA WORLD MARINA  
SWRCB Global ID: T0608117690  
Funding: N - Non-Billable  
Lead Agency: DEH/SAM  
Lead Agency Date: 05/01/1987  
Census Tract: 76.00

Map ID  
Direction  
Distance  
Elevation

MAP FINDINGS

Site

Database(s)

EDR ID Number  
EPA ID Number

**SEA WORLD MARINA (Continued)**

**S105694533**

Community: Not reported  
Jurisdiction: Not reported  
Watershed Basin Number: 906.70  
Water Purveyor: Not reported  
Fire Agency: Not reported  
Latitude: Not reported  
Longitude: Not reported  
X MapCoord: Not reported  
Y MapCoord: Not reported

Name: SEA WORLD MARINA  
Address: 1660 S SHORES RD  
City,State,Zip: SAN DIEGO, CA 92109-7903  
Record ID: DEH1989-LSAM-H21142-003  
Record Status: Completed  
Opened Date: 01/23/1989  
Parcel Number: 435-480-15-00  
Case Type: FIT - Failed Integrity Test  
Historical Name: SEA WORLD MARINA  
SWRCB Global ID: T0608107147  
Funding: N - Non-Billable  
Lead Agency: DEH/SAM  
Lead Agency Date: 01/23/1989  
Census Tract: 76.00  
Community: Not reported  
Jurisdiction: Not reported  
Watershed Basin Number: 906.70  
Water Purveyor: Not reported  
Fire Agency: Not reported  
Latitude: Not reported  
Longitude: Not reported  
X MapCoord: Not reported  
Y MapCoord: Not reported

**CERS:**

Name: SEA WORLD MARINA  
Address: 1660 S SHORES RD  
City,State,Zip: SAN DIEGO, CA 921097903  
Site ID: 204360  
CERS ID: T0607300861  
CERS Description: Leaking Underground Storage Tank Cleanup Site

**Affiliation:**

Affiliation Type Desc: Local Agency Caseworker  
Entity Name: EWAN MOFFAT - SAN DIEGO COUNTY LOP  
Entity Title: Not reported  
Affiliation Address: P.O. Box 129261  
Affiliation City: San Diego  
Affiliation State: CA  
Affiliation Country: Not reported  
Affiliation Zip: Not reported  
Affiliation Phone: Not reported

Name: SEA WORLD MARINA  
Address: 1660 S SHORES RD  
City,State,Zip: SAN DIEGO, CA 921097903

Map ID  
Direction  
Distance  
Elevation

MAP FINDINGS

Site

Database(s)

EDR ID Number  
EPA ID Number

**SEA WORLD MARINA (Continued)**

**S105694533**

Site ID: 204360  
CERS ID: T0608117690  
CERS Description: Cleanup Program Site

Affiliation:  
Affiliation Type Desc: Local Agency Caseworker  
Entity Name: EWAN MOFFAT - SAN DIEGO COUNTY LOP  
Entity Title: Not reported  
Affiliation Address: P.O. Box 129261  
Affiliation City: San Diego  
Affiliation State: CA  
Affiliation Country: Not reported  
Affiliation Zip: Not reported  
Affiliation Phone: Not reported

Name: SEA WORLD MARINA  
Address: 1660 S SHORES RD  
City,State,Zip: SAN DIEGO, CA 921097903  
Site ID: 204360  
CERS ID: T0608107147  
CERS Description: Cleanup Program Site

Affiliation:  
Affiliation Type Desc: Local Agency Caseworker  
Entity Name: EWAN MOFFAT - SAN DIEGO COUNTY LOP  
Entity Title: Not reported  
Affiliation Address: P.O. Box 129261  
Affiliation City: San Diego  
Affiliation State: CA  
Affiliation Country: Not reported  
Affiliation Zip: Not reported  
Affiliation Phone: Not reported

Name: SEA WORLD MARINA  
Address: 1660 S SHORES RD  
City,State,Zip: SAN DIEGO, CA 921097903  
Site ID: 204360  
CERS ID: T0607302766  
CERS Description: Leaking Underground Storage Tank Cleanup Site

Affiliation:  
Affiliation Type Desc: Local Agency Caseworker  
Entity Name: EWAN MOFFAT - SAN DIEGO COUNTY LOP  
Entity Title: Not reported  
Affiliation Address: P.O. Box 129261  
Affiliation City: San Diego  
Affiliation State: CA  
Affiliation Country: Not reported  
Affiliation Zip: Not reported  
Affiliation Phone: Not reported

Map ID  
 Direction  
 Distance  
 Elevation

MAP FINDINGS

Site

Database(s)

EDR ID Number  
 EPA ID Number

**C73**      **SEA WORLD, PEREZ COVE MARINA**  
**1660 SOUTH SHORES RD**  
**SAN DIEGO, CA**

**RGA LUST**    **S114684310**  
**N/A**

< 1/8  
 1 ft.

**Site 29 of 52 in cluster C**

**Relative:**  
**Lower**

**RGA LUST:**

**Actual:**  
**15 ft.**

Name:	SEA WORLD, PEREZ COVE MARINA		
Address:	1660 SOUTH SHORES RD		
City:	SAN DIEGO		
State:	SAN DIEGO		
	2001	SEA WORLD, PEREZ COVE MARINA	1660 SOUTH SHORES RD
Name:	SEA WORLD, PEREZ COVE MARINA		
Address:	1660 SOUTH SHORES RD		
City:	SAN DIEGO		
State:	SAN DIEGO		
	2000	SEA WORLD, PEREZ COVE MARINA	1660 SOUTH SHORES RD
Name:	SEA WORLD, PEREZ COVE MARINA		
Address:	1660 SOUTH SHORES RD		
City:	SAN DIEGO		
State:	SAN DIEGO		
	1998	SEA WORLD, PEREZ COVE MARINA	1660 SOUTH SHORES RD
Name:	SEA WORLD, PEREZ COVE MARINA		
Address:	1660 SOUTH SHORES RD		
City:	SAN DIEGO		
State:	SAN DIEGO		
	1997	SEA WORLD, PEREZ COVE MARINA	1660 SOUTH SHORES RD
Name:	SEA WORLD, PEREZ COVE MARINA		
Address:	1660 SOUTH SHORES RD		
City:	SAN DIEGO		
State:	SAN DIEGO		
	1996	SEA WORLD, PEREZ COVE MARINA	1660 SOUTH SHORES RD

**C74**      **1660 S. SHORES ROAD, SLIP 406**  
**SAN DIEGO, CA**

**CHMIRS**    **S119000583**  
**N/A**

< 1/8  
 1 ft.

**Site 30 of 52 in cluster C**

**Relative:**  
**Lower**

**CHMIRS:**

**Actual:**  
**15 ft.**

Name:	Not reported
Address:	1660 S. SHORES ROAD, SLIP 406
City,State,Zip:	SAN DIEGO, CA
OES Incident Number:	16-5498
OES notification:	09/09/2016
OES Date:	Not reported
OES Time:	Not reported
<b>Date Completed:</b>	<b>Not reported</b>
Property Use:	Not reported
Agency Id Number:	Not reported
Agency Incident Number:	Not reported
Time Notified:	Not reported
Time Completed:	Not reported
Surrounding Area:	Not reported
Estimated Temperature:	Not reported
Property Management:	Not reported
More Than Two Substances Involved?:	Not reported
Resp Agncy Personel # Of Decontaminated:	Not reported
Responding Agency Personel # Of Injuries:	Not reported
Responding Agency Personel # Of Fatalities:	Not reported

Map ID  
Direction  
Distance  
Elevation

MAP FINDINGS

Site

Database(s)

EDR ID Number  
EPA ID Number

(Continued)

S119000583

Others Number Of Decontaminated: Not reported  
Others Number Of Injuries: Not reported  
Others Number Of Fatalities: Not reported  
Vehicle Make/year: Not reported  
Vehicle License Number: Not reported  
Vehicle State: Not reported  
Vehicle Id Number: Not reported  
CA DOT PUC/ICC Number: Not reported  
Company Name: Not reported  
Reporting Officer Name/ID: Not reported  
Report Date: Not reported  
Facility Telephone: Not reported  
Waterway Involved: Yes  
Waterway: MISSION BAY  
Spill Site: Waterways  
Cleanup By: Unknown  
Containment: Not reported  
What Happened: Not reported  
Type: Not reported  
Measure: Not reported  
Other: Not reported  
Type: PETROLEUM  
Measure: Sheen  
Other: Not reported  
Date/Time: 650  
Year: 2016  
Agency: NRC  
Incident Date: 09/09/2016  
Admin Agency: San Diego County Health Services Department  
Amount: Not reported  
Contained: Unknown  
Site Type: MISSION BAY  
E Date: Not reported  
Substance: Motor Oil  
Quantity Released: 300 yds x 20 ft  
Unknown: Not reported  
Substance #2: Not reported  
Substance #3: Not reported  
Evacuations: Not reported  
Number of Injuries: Not reported  
Number of Fatalities: Not reported  
#1 Pipeline: No  
#2 Pipeline: No  
#3 Pipeline: No  
#1 Vessel >= 300 Tons: No  
#2 Vessel >= 300 Tons: No  
#3 Vessel >= 300 Tons: No  
Evacs: No  
Injuries: No  
Fatafs: No  
Comments: Not reported  
Description: NRC Report states: "CALLER IS REPORTING A RELEASE OF MOTOR OIL FROM A VESSEL FOR UNKNOWN REASONS INTO MISSION BAY. Vessel Name: FINOLOGOYIV, Number: 1129860, 33ft fiberglass hull Pleasure Craft. REMEDIAL ACTIONS: NOTIFICATIONS. SORBENT BOOM AND PADS APPLI

MAP FINDINGS

Map ID  
 Direction  
 Distance  
 Elevation

Site

Database(s)

EDR ID Number  
 EPA ID Number

**C75**

< 1/8  
 1 ft.

**1660 S. SHORES ROAD  
 SAN DIEGO, CA 92109**

**Site 31 of 52 in cluster C**

**ERNS 2015122161  
 N/A**

**Relative:  
 Lower  
 Actual:  
 15 ft.**

Incident Commons:

NRC Report #: 1122161

Description of Incident: CALLER IS REPORTING THAT A PERSON WAS WASHING THEIR VESSEL AND GASOLINE/ DIESEL FUEL DISCHARGED INTO THE WATER FROM THE VESSEL.

Type of Incident: VESSEL  
 Incident Cause: OPERATOR ERROR  
 Incident Date Time: 2015-07-08 08:20:00  
 Incident DTG: OCCURRED  
 Incident Location: Not reported  
 Location Address: 1660 S. SHORES ROAD  
 Location Street 1: Not reported  
 Location Street 2: Not reported  
 Location Nearest City: SAN DIEGO  
 Location State: CA  
 Location County: SAN DIEGO  
 Location Zip: 92109  
 Distance From City: Not reported  
 Distance Units: Not reported  
 Direction From City: Not reported  
 Lat Deg: Not reported  
 Lat Min: Not reported  
 Lat Sec: Not reported  
 Lat Quad: Not reported  
 Long Deg: Not reported  
 Long Min: Not reported  
 Long Sec: Not reported  
 Long Quad: Not reported  
 Location Section: Not reported  
 Location Township: Not reported  
 Location range: Not reported  
 Potential Range: N

Incidents:

NRC Report #: 1122161  
 Aircraft Type: Not reported  
 Aircraft Model: Not reported  
 Aircraft ID: Not reported  
 Aircraft Fuel Capacity: Not reported  
 Aircraft Fuel Capacity Units: Not reported  
 Aircraft Fuel on Board: Not reported  
 Aircraft Fuel on Board Units: Not reported  
 Aircraft Spot Number: Not reported  
 Aircraft Hanger: Not reported  
 Aircraft Runway Number: Not reported  
 Road Mile Marker: Not reported  
 Building ID: Not reported  
 Type of Fixed Object: Not reported  
 Power Generating Facility: U  
 Generating Capacity: Not reported  
 Type of Fuel: Not reported  
 NPDES: Not reported  
 NPDES Compliance: U  
 Pipeline Type: Not reported  
 DOT Regulated: U

Map ID  
Direction  
Distance  
Elevation

MAP FINDINGS

Site

Database(s)

EDR ID Number  
EPA ID Number

(Continued)

2015122161

Pipeline Above Ground:	ABOVE
Exposed Underwater:	N
Pipeline Covered:	U
Railroad Hotline:	Not reported
Grade Crossing:	U
Location Subdivision:	Not reported
Railroad Milepost:	Not reported
Type Vehicle Involved:	Not reported
Crossing Device Type:	Not reported
Device Operational:	U
DOT Crossing Number:	Not reported
Brake Failure:	U
Description of Tank:	Not reported
Tank Above Ground:	ABOVE
Transportable Container:	U
Tank Regulated:	U
Tank Regulated By:	Not reported
Tank ID:	Not reported
Capacity of Tank:	Not reported
Capacity of Tank Units:	Not reported
Actual Amount:	Not reported
Actual Amount Units:	Not reported
Platform Rig Name:	Not reported
Platform Letter:	Not reported
Location Area ID:	Not reported
Location Block ID:	Not reported
OCSG Number:	Not reported
OCSF Number:	Not reported
State Lease Number:	Not reported
Pier Dock Number:	Not reported
Berth Slip Number:	Not reported
Continuous Release Type:	Not reported
Initial Continuous Release No:	Not reported
Continuous Release Permit:	Not reported
Allision:	U
Type of Structure:	Not reported
Structure Name:	Not reported
Structure Operational:	U
Airbag Deployed:	U
Date Tiem Normal Service:	Not reported
Service Disruption Time:	Not reported
Service Disruption Units:	Not reported
Transit Bus Flag:	Not reported
CR Begin Date:	Not reported
CR End Date:	Not reported
CR Change Date:	Not reported
FBI Contact:	Not reported
FBI Contact Date Time:	Not reported
Sub Part C Testing Req:	XXX
Conductor Testing:	Not reported
Engineer Testing:	Not reported
Trainman Testing:	Not reported
Yard Foreman Testing:	Not reported
RCL Operator Testing:	Not reported
Brakeman Testing:	Not reported
Train Dispatcher Testing:	Not reported
Signalman Testing:	Not reported

Map ID  
Direction  
Distance  
Elevation

MAP FINDINGS

Site

Database(s)

EDR ID Number  
EPA ID Number

(Continued)

2015122161

Other Employee Testing: Not reported  
Unknown Testing: Not reported  
Passenger Handling: Not reported  
Passenger Route: XXX  
Passenger Delay: XXX

Incident Details:

NRC Report #: 1122161  
Fire Involved: N  
Fire Extinguished: U  
Any Evacuations: N  
Number Evacuated: Not reported  
Who Evacuated: Not reported  
Radius of Evacuation: Not reported  
Any Injuries: N  
Number Injured: Not reported  
Number Hospitalized: Not reported  
Any Fatalities: N  
Number Fatalities: Not reported  
Any Damages: N  
Damage Amount: Not reported  
Air Corridor Closed: N  
Air Corridor Desc: Not reported  
Air Closure Time: Not reported  
Waterway Closed: N  
Waterway Desc: Not reported  
Waterway Closure Time: Not reported  
Road Closed: N  
Road Desc: Not reported  
Road Closure Time: Not reported  
Closure Direction: Not reported  
Major Artery: N  
Track Closed: N  
Track Desc: Not reported  
Track Closure Time: Not reported  
Media Interest: UNKNOWN  
Medium Desc: WATER  
Additional Medium Info: / MISSION BAY  
Body of Water: MISSION BAY  
Tributary of: PACIFIC OCEAN  
Release Secured: U  
Estimated Duration of Release: Not reported  
Release rate: Not reported  
Desc Remedial Action: Not reported  
State Agency on Scene: Not reported  
State Agency Report Number: Not reported  
Other Agency Notified: Not reported  
Weather Conditions: UNKNOWN  
Air Temperature: Not reported  
Wind Speed: Not reported  
Wind Direction: Not reported  
Water Supply Contaminated: U  
Sheen Size: Not reported  
Sheen Color: RAINBOW  
Direction of Sheen Travel: Not reported  
Sheen Odor Description: Not reported  
Wave Condition: Not reported



Map ID  
Direction  
Distance  
Elevation

MAP FINDINGS

Site

Database(s)

EDR ID Number  
EPA ID Number

(Continued)

2015122161

Current Speed: Not reported  
Current Direction: Not reported  
Water Temperature: Not reported  
Track Close Dir: Not reported  
Empl Fatality: Not reported  
Pass Fatality: Not reported  
Community Impact: Not reported  
Wind Speed Unit: Not reported  
Employee Injuries: Not reported  
Passenger Injuries: Not reported  
Occupant Fatality: Not reported  
Current Speed Unit: Not reported  
Road Closure Units: Not reported  
Track Closure Units: Not reported  
Sheen Size Units: Not reported  
Additional Info: Not reported  
State Agency Notified: Not reported  
Federal Agency Notified: USCG  
nearest River Mile Marker: Not reported  
Sheen Size Length: .5  
Sheen Size Length Units: MILES  
Sheen Size Width: Not reported  
Sheen Size Width Units: Not reported  
Offshore: N  
Duration Unit: Not reported  
Release Rate Unit: Not reported  
Release Rate Rate: Not reported  
Passengers Transferred: NO

Calls:

NRC Report #: 1122161  
Site ID: 20151122161  
Date Time Received: 2015-07-08 11:38:09  
Date Time Complete: 2015-07-08 11:41:19  
Call Type: INC  
Responsible Company: Not reported  
Responsible Org Type: PRIVATE CITIZEN  
Responsible City: Not reported  
Responsible State: XX  
Responsible Zip: Not reported  
On Behalf: Not reported  
Source: TELEPHONE

Vessels Detail:

Site ID: 20151122161  
Vessel Name: N/A  
Vessel Type: PLEASURE CRAFT  
Vessel Number: Not reported  
Vessel Length: 19  
Hull Construction: Not reported  
Fuel Capacity: Not reported  
Fuel on Board: Not reported  
Cargo Capacity: Not reported  
Cargo on Board: Not reported  
Is Vessel Aground: N  
Flag: Not reported

Map ID  
Direction  
Distance  
Elevation

MAP FINDINGS

Site

Database(s)

EDR ID Number  
EPA ID Number

(Continued)

2015122161

Breadth: Not reported  
Draught: Not reported  
Fuel Capacity Units: Not reported  
Fuel on Board Units: Not reported  
Cargo Capacity Units: Not reported  
Cargo on Board Units: Not reported

Material Involved:

NRC Report #: 1122161  
Chris Code: GAS  
Case Number: 000000-00-0  
UN Number: Not reported  
Amount of Material: 0  
Unit of Measure: UNKNOWN AMOUNT  
Name of Material: GASOLINE: AUTOMOTIVE (UNLEADED)  
If Reached Water: YES  
Amount in Water: 0  
Unit of Measure Reach Water: UNKNOWN AMOUNT

NRC Report #: 1122161  
Chris Code: ODS  
Case Number: 000000-00-0  
UN Number: Not reported  
Amount of Material: 0  
Unit of Measure: UNKNOWN AMOUNT  
Name of Material: OIL: DIESEL  
If Reached Water: YES  
Amount in Water: 0  
Unit of Measure Reach Water: UNKNOWN AMOUNT

C76

**SAMURAYA VESSEL# 943776**  
**1660 S SHORES RD**  
**SAN DIEGO, CA 92104**

**HAZNET S112948452**  
**N/A**

< 1/8  
1 ft.

Site 32 of 52 in cluster C

Relative:  
Lower

HAZNET:

Actual:  
15 ft.

Name: SAMURAYA VESSEL# 943776  
Address: 1660 S SHORES RD  
City,State,Zip: SAN DIEGO, CA 92104  
Year: 2005  
GEPaid: CAC002595304  
Contact: DOUGLASS HIATT  
Telephone: 6194211607  
Mailing Name: Not reported  
Mailing Address: 4210 CORRAL CANYON RD  
Mailing City,St,Zip: BONITA, CA 91920  
Gen County: San Diego  
TSD EPA ID: CAT080033681  
TSD County: Los Angeles  
Tons: 0.417  
CA Waste Code: 133-Aqueous solution with total organic residues 10 percent or more  
Method: R01-Recycler  
Facility County: San Diego

Map ID  
 Direction  
 Distance  
 Elevation

MAP FINDINGS

Site

Database(s)

EDR ID Number  
 EPA ID Number

**C77**      **SEA WORLD HYDRO DOCK**  
**1660 S SHORES RD**  
**SAN DIEGO, CA**

**RGA LUST**    **S114684305**  
**N/A**

< 1/8  
 1 ft.

**Site 33 of 52 in cluster C**

**Relative:**  
**Lower**

**RGA LUST:**

**Actual:**  
**15 ft.**

Name:            SEA WORLD HYDRO DOCK  
 Address:        1660 S SHORES RD  
 City:            SAN DIEGO  
 State:           SAN DIEGO  
 2004    SEA WORLD HYDRO DOCK    1660 S SHORES RD  
 Name:           SEA WORLD HYDRO DOCK  
 Address:        1660 S SHORES RD  
 City:            SAN DIEGO  
 State:           SAN DIEGO  
 2003    SEA WORLD HYDRO DOCK    1660 S SHORES RD

**C78**      **1660 S. SHORES ROAD**  
**SAN DIEGO, CA 92109**

**ERNS**    **2007851942**  
**N/A**

< 1/8  
 1 ft.

**Site 34 of 52 in cluster C**

**Relative:**  
**Lower**

**Incident Commons:**

**Actual:**  
**15 ft.**

NRC Report #:            851942  
 Description of Incident:    CALLER REPORTED THAT A PLEASURE CRAFT SANK AT THE SLIP DUE TO UNKNOWN CAUSES.  
 Type of Incident:        VESSEL  
 Incident Cause:          VESSEL SINKING  
 Incident Date Time:      2007-10-18 04:30:00  
 Incident DTG:            OCCURRED  
 Incident Location:        Not reported  
 Location Address:        1660 S. SHORES ROAD  
 Location Street 1:        Not reported  
 Location Street 2:        Not reported  
 Location Nearest City:    SAN DIEGO  
 Location State:          CA  
 Location County:         SAN DIEGO  
 Location Zip:            92109  
 Distance From City:      Not reported  
 Distance Units:          Not reported  
 Direction From City:     Not reported  
 Lat Deg:                  Not reported  
 Lat Min:                   Not reported  
 Lat Sec:                   Not reported  
 Lat Quad:                 Not reported  
 Long Deg:                 Not reported  
 Long Min:                 Not reported  
 Long Sec:                 Not reported  
 Long Quad:                Not reported  
 Location Section:        Not reported  
 Location Township:      Not reported  
 Location range:          Not reported  
 Potential Range:         N

**Incidents:**  
 NRC Report #:            851942  
 Aircraft Type:            Not reported  
 Aircraft Model:           Not reported

Map ID  
Direction  
Distance  
Elevation

MAP FINDINGS

Site

Database(s)

EDR ID Number  
EPA ID Number

(Continued)

2007851942

Aircraft ID:	Not reported
Aircraft Fuel Capacity:	Not reported
Aircraft Fuel Capacity Units:	Not reported
Aircraft Fuel on Board:	Not reported
Aircraft Fuel on Board Units:	Not reported
Aircraft Spot Number:	Not reported
Aircraft Hanger:	Not reported
Aircraft Runway Number:	Not reported
Road Mile Marker:	Not reported
Building ID:	Not reported
Type of Fixed Object:	Not reported
Power Generating Facility:	U
Generating Capacity:	Not reported
Type of Fuel:	Not reported
NPDES:	Not reported
NPDES Compliance:	U
Pipeline Type:	Not reported
DOT Regulated:	U
Pipeline Above Ground:	ABOVE
Exposed Underwater:	N
Pipeline Covered:	U
Railroad Hotline:	Not reported
Grade Crossing:	U
Location Subdivision:	Not reported
Railroad Milepost:	Not reported
Type Vehicle Involved:	Not reported
Crossing Device Type:	Not reported
Device Operational:	Y
DOT Crossing Number:	Not reported
Brake Failure:	U
Description of Tank:	Not reported
Tank Above Ground:	ABOVE
Transportable Container:	U
Tank Regulated:	U
Tank Regulated By:	Not reported
Tank ID:	Not reported
Capacity of Tank:	Not reported
Capacity of Tank Units:	Not reported
Actual Amount:	Not reported
Actual Amount Units:	Not reported
Platform Rig Name:	Not reported
Platform Letter:	Not reported
Location Area ID:	Not reported
Location Block ID:	Not reported
OCSG Number:	Not reported
OCSF Number:	Not reported
State Lease Number:	Not reported
Pier Dock Number:	Not reported
Berth Slip Number:	Not reported
Continuous Release Type:	Not reported
Initial Continuous Release No:	Not reported
Continuous Release Permit:	Not reported
Allision:	U
Type of Structure:	Not reported
Structure Name:	Not reported
Structure Operational:	U
Airbag Deployed:	U

Map ID  
Direction  
Distance  
Elevation

MAP FINDINGS

Site

Database(s)

EDR ID Number  
EPA ID Number

(Continued)

2007851942

Date Tiem Normal Service: Not reported  
Service Disruption Time: Not reported  
Service Disruption Units: Not reported  
Transit Bus Flag: Not reported  
CR Begin Date: Not reported  
CR End Date: Not reported  
CR Change Date: Not reported  
FBI Contact: Not reported  
FBI Contact Date Time: Not reported  
Sub Part C Testing Req: XXX  
Conductor Testing: Not reported  
Engineer Testing: Not reported  
Trainman Testing: Not reported  
Yard Foreman Testing: Not reported  
RCL Operator Testing: Not reported  
Brakeman Testing: Not reported  
Train Dispatcher Testing: Not reported  
Signalman Testing: Not reported  
Other Employee Testing: Not reported  
Unknown Testing: Not reported  
Passenger Handling: Not reported  
Passenger Route: XXX  
Passenger Delay: XXX

Incident Details:

NRC Report #: 851942  
Fire Involved: N  
Fire Extinguished: U  
Any Evacuations: N  
Number Evacuated: Not reported  
Who Evacuated: Not reported  
Radius of Evacuation: Not reported  
Any Injuries: N  
Number Injured: Not reported  
Number Hospitalized: Not reported  
Any Fatalities: N  
Number Fatalities: Not reported  
Any Damages: N  
Damage Amount: Not reported  
Air Corridor Closed: N  
Air Corridor Desc: Not reported  
Air Closure Time: Not reported  
Waterway Closed: N  
Waterway Desc: Not reported  
Waterway Closure Time: Not reported  
Road Closed: N  
Road Desc: Not reported  
Road Closure Time: Not reported  
Closure Direction: Not reported  
Major Artery: N  
Track Closed: N  
Track Desc: Not reported  
Track Closure Time: Not reported  
Media Interest: NONE  
Medium Desc: WATER  
Additional Medium Info: MISSION BAY  
Body of Water: MISSION BAY

Map ID  
Direction  
Distance  
Elevation

MAP FINDINGS

Site

Database(s)

EDR ID Number  
EPA ID Number

(Continued)

2007851942

Tributary of: PACIFIC OCEAN  
Release Secured: N  
Estimated Duration of Release: Not reported  
Release rate: Not reported  
Desc Remedial Action: PADS WERE PLACED ON THE WATER, OWNER IS CALLING SEATOW TO REMOVE THE VESSEL FROM THE WATER.  
State Agency on Scene: Not reported  
State Agency Report Number: NO REPORT #  
Other Agency Notified: Not reported  
Weather Conditions: OVERCAST  
Air Temperature: 65  
Wind Speed: Not reported  
Wind Direction: Not reported  
Water Supply Contaminated: N  
Sheen Size: Not reported  
Sheen Color: Not reported  
Direction of Sheen Travel: Not reported  
Sheen Odor Description: Not reported  
Wave Condition: Not reported  
Current Speed: Not reported  
Current Direction: Not reported  
Water Temperature: Not reported  
Track Close Dir: Not reported  
Empl Fatality: Not reported  
Pass Fatality: Not reported  
Community Impact: Not reported  
Wind Speed Unit: Not reported  
Employee Injuries: Not reported  
Passenger Injuries: Not reported  
Occupant Fatality: Not reported  
Current Speed Unit: Not reported  
Road Closure Units: Not reported  
Track Closure Units: Not reported  
Sheen Size Units: Not reported  
Additional Info: CALLER HAD NO FURTHER INFORMATION.  
State Agency Notified: NONE  
Federal Agency Notified: USCG  
nearest River Mile Marker: Not reported  
Sheen Size Length: Not reported  
Sheen Size Length Units: Not reported  
Sheen Size Width: Not reported  
Sheen Size Width Units: Not reported  
Offshore: N  
Duration Unit: Not reported  
Release Rate Unit: Not reported  
Release Rate Rate: Not reported  
Passengers Transferred: NO

Calls:

NRC Report #: 851942  
Site ID: 2007851942  
Date Time Received: 2007-10-18 09:46:11  
Date Time Complete: 2007-10-18 09:52:30  
Call Type: INC  
Responsible Company: Not reported  
Responsible Org Type: PRIVATE CITIZEN  
Responsible City: SAN DIEGO

Map ID  
Direction  
Distance  
Elevation

MAP FINDINGS

Site

Database(s)

EDR ID Number  
EPA ID Number

(Continued)

2007851942

Responsible State: CA  
Responsible Zip: 92110  
On Behalf: N  
Source: TELEPHONE

Vessels Detail:

Site ID: 2007851942  
Vessel Name: NONE  
Vessel Type: PLEASURE CRAFT  
Vessel Number: 4224 AV  
Vessel Length: Not reported  
Hull Construction: Not reported  
Fuel Capacity: Not reported  
Fuel on Board: Not reported  
Cargo Capacity: Not reported  
Cargo on Board: Not reported  
Is Vessel Aground: N  
Flag: Not reported  
Breadth: Not reported  
Draught: Not reported  
Fuel Capacity Units: Not reported  
Fuel on Board Units: Not reported  
Cargo Capacity Units: Not reported  
Cargo on Board Units: Not reported

Material Involved:

NRC Report #: 851942  
Chris Code: GAS  
Case Number: 000000-00-0  
UN Number: Not reported  
Amount of Material: 0  
Unit of Measure: UNKNOWN AMOUNT  
Name of Material: GASOLINE: AUTOMOTIVE (UNLEADED)  
If Reached Water: YES  
Amount in Water: 0  
Unit of Measure Reach Water: UNKNOWN AMOUNT

C79

SEA WORLD, PEREZ COVE MARINA  
1660 SOUTH SHORES DR  
SAN DIEGO, CA

RGA LUST S114684309  
N/A

< 1/8  
1 ft.

Site 35 of 52 in cluster C

Relative:  
Lower

RGA LUST:

Name: SEA WORLD, PEREZ COVE MARINA  
Address: 1660 SOUTH SHORES DR  
City: SAN DIEGO  
State: SAN DIEGO  
1995 SEA WORLD, PEREZ COVE MARINA 1660 SOUTH SHORES DR  
Name: SEA WORLD, PEREZ COVE MARINA  
Address: 1660 SOUTH SHORES DR  
City: SAN DIEGO  
State: SAN DIEGO  
1994 SEA WORLD, PEREZ COVE MARINA 1660 SOUTH SHORES DR  
Name: SEA WORLD, PEREZ COVE MARINA  
Address: 1660 SOUTH SHORES DR

Map ID  
Direction  
Distance  
Elevation

MAP FINDINGS

Site

Database(s)

EDR ID Number  
EPA ID Number

**SEA WORLD, PEREZ COVE MARINA (Continued)**

**S114684309**

City: SAN DIEGO  
State: SAN DIEGO  
1993 SEA WORLD, PEREZ COVE MARINA 1660 SOUTH SHORES DR

**C80**

**SEA WORLD SAN DIEGO  
1720 S SHORES RD  
SAN DIEGO, CA 92109**

**HAZNET S113010299  
N/A**

**< 1/8  
1 ft.**

**Site 36 of 52 in cluster C**

**Relative:  
Lower  
Actual:  
15 ft.**

HAZNET:  
Name: SEA WORLD SAN DIEGO  
Address: 1720 S SHORES RD  
City,State,Zip: SAN DIEGO, CA 921090000  
Year: 2017  
GEPaid: CAD981687221  
Contact: JULIE BYFORD  
Telephone: 6192253247  
Mailing Name: Not reported  
Mailing Address: 500 SEAWORLD DR  
Mailing City,St,Zip: SAN DIEGO, CA 921097995  
Gen County: San Diego  
TSD EPA ID: ARD069748192  
TSD County: 99  
Tons: 0.029  
CA Waste Code: -  
Method: H040-Incineration--Thermal Destruction Other Than Use As A Fuel  
Facility County: San Diego

Name: SEA WORLD SAN DIEGO  
Address: 1720 S SHORES RD  
City,State,Zip: SAN DIEGO, CA 921090000  
Year: 2016  
GEPaid: CAD981687221  
Contact: JULIE BYFORD  
Telephone: 6192253247  
Mailing Name: Not reported  
Mailing Address: 500 SEAWORLD DR  
Mailing City,St,Zip: SAN DIEGO, CA 921097995  
Gen County: San Diego  
TSD EPA ID: OHD980613541  
TSD County: 99  
Tons: 0.0165  
CA Waste Code: 331-Off-specification, aged or surplus organics  
Method: -  
Facility County: San Diego

Name: SEA WORLD SAN DIEGO  
Address: 1720 S SHORES RD  
City,State,Zip: SAN DIEGO, CA 921090000  
Year: 2016  
GEPaid: CAD981687221  
Contact: JULIE BYFORD  
Telephone: 6192253247  
Mailing Name: Not reported  
Mailing Address: 500 SEAWORLD DR  
Mailing City,St,Zip: SAN DIEGO, CA 921097995  
Gen County: San Diego



Map ID  
Direction  
Distance  
Elevation

MAP FINDINGS

Site

Database(s)

EDR ID Number  
EPA ID Number

SEA WORLD SAN DIEGO (Continued)

S113010299

TSD EPA ID: OHD980613541  
TSD County: 99  
Tons: 0.0025  
CA Waste Code: 311-Pharmaceutical waste  
Method: H040-Incineration--Thermal Destruction Other Than Use As A Fuel  
Facility County: San Diego

Name: SEA WORLD SAN DIEGO  
Address: 1720 S SHORES RD  
City,State,Zip: SAN DIEGO, CA 921090000  
Year: 2016  
GEPaid: CAD981687221  
Contact: JULIE BYFORD  
Telephone: 6192253247  
Mailing Name: Not reported  
Mailing Address: 500 SEAWORLD DR  
Mailing City,St,Zip: SAN DIEGO, CA 921097995  
Gen County: San Diego  
TSD EPA ID: OHD980613541  
TSD County: 99  
Tons: 0.0025  
CA Waste Code: 181-Other inorganic solid waste  
Method: -  
Facility County: San Diego

Name: SEA WORLD SAN DIEGO  
Address: 1720 S SHORES RD  
City,State,Zip: SAN DIEGO, CA 921090000  
Year: 2016  
GEPaid: CAD981687221  
Contact: JULIE BYFORD  
Telephone: 6192253247  
Mailing Name: Not reported  
Mailing Address: 500 SEAWORLD DR  
Mailing City,St,Zip: SAN DIEGO, CA 921097995  
Gen County: San Diego  
TSD EPA ID: OHD980613541  
TSD County: 99  
Tons: 0.0055  
CA Waste Code: 122-Alkaline solution without metals pH >= 12.5  
Method: -  
Facility County: San Diego

[Click this hyperlink](#) while viewing on your computer to access  
418 additional CA\_HAZNET: record(s) in the EDR Site Report.

C81

< 1/8  
1 ft.

1660 S. SHORES ROAD  
SAN DIEGO, CA 92109

Site 37 of 52 in cluster C

Relative:  
Lower  
Actual:  
15 ft.

Incident Commons:  
NRC Report #: 1174663  
Description of Incident: CALLER IS REPORTING THAT A 24' PLEASURE CRAFT SANK DUE TO UNKNOWN CAUSES, CALLER STATES THAT THE OUTBOARD IS DISCHARGING A SMALL AMOUNT OF GASOLINE INTO THE WATERWAY.  
Type of Incident: VESSEL

ERNS 2017174663  
N/A

Map ID  
Direction  
Distance  
Elevation

MAP FINDINGS

Site

Database(s)

EDR ID Number  
EPA ID Number

(Continued)

2017174663

Incident Cause: VESSEL SINKING  
Incident Date Time: 2017-04-02 10:20:00  
Incident DTG: DISCOVERED  
Incident Location: Not reported  
Loaction Address: 1660 S. SHORES ROAD  
Location Street 1: SLIP 247  
Location Street 2: Not reported  
Location Nearest City: SAN DIEGO  
Location State: CA  
Location County: SAN DIEGO  
Location Zip: 92109  
Distance From City: Not reported  
Distance Units: Not reported  
Direction From City: Not reported  
Lat Deg: Not reported  
Lat Min: Not reported  
Lat Sec: Not reported  
Lat Quad: Not reported  
Long Deg: Not reported  
Long Min: Not reported  
Long Sec: Not reported  
Long Quad: Not reported  
Location Section: Not reported  
Location Township: Not reported  
Location range: Not reported  
Potential Range: N

Incidents:

NRC Report #: 1174663  
Aircraft Type: Not reported  
Aircraft Model: Not reported  
Aircraft ID: Not reported  
Aircraft Fuel Capacity: Not reported  
Aircraft Fuel Capacity Units: Not reported  
Aircraft Fuel on Board: Not reported  
Aircraft Fuel on Board Units: Not reported  
Aircraft Spot Number: Not reported  
Aircraft Hanger: Not reported  
Aircraft Runway Number: Not reported  
Road Mile Marker: Not reported  
Building ID: Not reported  
Type of Fixed Object: Not reported  
Power Generating Facility: U  
Generating Capacity: Not reported  
Type of Fuel: Not reported  
NPDES: Not reported  
NPDES Compliance: U  
Pipeline Type: Not reported  
DOT Regulated: U  
Pipeline Above Ground: ABOVE  
Exposed Underwater: N  
Pipeline Covered: U  
Railroad Hotline: Not reported  
Grade Crossing: U  
Location Subdivision: Not reported  
Railroad Milepost: Not reported  
Type Vehicle Involved: Not reported  
Crossing Device Type: Not reported

Map ID  
Direction  
Distance  
Elevation

MAP FINDINGS

Site

Database(s)

EDR ID Number  
EPA ID Number

(Continued)

2017174663

Device Operational: U  
DOT Crossing Number: Not reported  
Brake Failure: U  
Description of Tank: Not reported  
Tank Above Ground: ABOVE  
Transportable Container: U  
Tank Regulated: U  
Tank Regulated By: Not reported  
Tank ID: Not reported  
Capacity of Tank: Not reported  
Capacity of Tank Units: Not reported  
Actual Amount: Not reported  
Actual Amount Units: Not reported  
Platform Rig Name: Not reported  
Platform Letter: Not reported  
Location Area ID: Not reported  
Location Block ID: Not reported  
OCSG Number: Not reported  
OCSP Number: Not reported  
State Lease Number: Not reported  
Pier Dock Number: Not reported  
Berth Slip Number: Not reported  
Continuous Release Type: Not reported  
Initial Continuous Release No: Not reported  
Continuous Release Permit: Not reported  
Allision: U  
Type of Structure: Not reported  
Structure Name: Not reported  
Structure Operational: U  
Airbag Deployed: U  
Date Tiem Normal Service: Not reported  
Service Disruption Time: Not reported  
Service Disruption Units: Not reported  
Transit Bus Flag: Not reported  
CR Begin Date: Not reported  
CR End Date: Not reported  
CR Change Date: Not reported  
FBI Contact: Not reported  
FBI Contact Date Time: Not reported  
Sub Part C Testing Req: XXX  
Conductor Testing: Not reported  
Engineer Testing: Not reported  
Trainman Testing: Not reported  
Yard Foreman Testing: Not reported  
RCL Operator Testing: Not reported  
Brakeman Testing: Not reported  
Train Dispatcher Testing: Not reported  
Signalman Testing: Not reported  
Other Employee Testing: Not reported  
Unknown Testing: Not reported  
Passenger Handling: Not reported  
Passenger Route: XXX  
Passenger Delay: XXX

Incident Details:  
NRC Report #: 1174663  
Fire Involved: N

Map ID  
Direction  
Distance  
Elevation

MAP FINDINGS

Site

Database(s)

EDR ID Number  
EPA ID Number

(Continued)

2017174663

Fire Extinguished:	U
Any Evacuations:	N
Number Evacuated:	Not reported
Who Evacuated:	Not reported
Radius of Evacuation:	Not reported
Any Injuries:	N
Number Injured:	Not reported
Number Hospitalized:	Not reported
Any Fatalities:	N
Number Fatalities:	Not reported
Any Damages:	N
Damage Amount:	Not reported
Air Corridor Closed:	N
Air Corridor Desc:	Not reported
Air Closure Time:	Not reported
Waterway Closed:	N
Waterway Desc:	Not reported
Waterway Closure Time:	Not reported
Road Closed:	N
Road Desc:	Not reported
Road Closure Time:	Not reported
Closure Direction:	Not reported
Major Artery:	N
Track Closed:	N
Track Desc:	Not reported
Track Closure Time:	Not reported
Media Interest:	UNKNOWN
Medium Desc:	WATER
Additional Medium Info:	GASOLINE DISCHARGE TO MISSION BAY
Body of Water:	MISSION BAY
Tributary of:	PACIFIC OCEAN
Release Secured:	N
Estimated Duration of Release:	Not reported
Release rate:	Not reported
Desc Remedial Action:	USING ABSORBANT MATERIAL TO COLLECT GAS, CREW ONSITE RAISING VESSEL.
State Agency on Scene:	Not reported
State Agency Report Number:	Not reported
Other Agency Notified:	Not reported
Weather Conditions:	SUNNY
Air Temperature:	70
Wind Speed:	Not reported
Wind Direction:	Not reported
Water Supply Contaminated:	U
Sheen Size:	Not reported
Sheen Color:	RAINBOW
Direction of Sheen Travel:	Not reported
Sheen Odor Description:	Not reported
Wave Condition:	Not reported
Current Speed:	Not reported
Current Direction:	Not reported
Water Temperature:	Not reported
Track Close Dir:	Not reported
Empl Fatality:	Not reported
Pass Fatality:	Not reported
Community Impact:	Not reported
Wind Speed Unit:	Not reported
Employee Injuries:	Not reported

Map ID  
Direction  
Distance  
Elevation

MAP FINDINGS

Site

Database(s)

EDR ID Number  
EPA ID Number

(Continued)

2017174663

Passenger Injuries: Not reported  
Occupant Fatality: Not reported  
Current Speed Unit: Not reported  
Road Closure Units: Not reported  
Track Closure Units: Not reported  
Sheen Size Units: Not reported  
Additional Info: Not reported  
State Agency Notified: Not reported  
Federal Agency Notified: USCG SEC SAN DIEGO  
nearest River Mile Marker: Not reported  
Sheen Size Length: Not reported  
Sheen Size Length Units: Not reported  
Sheen Size Width: Not reported  
Sheen Size Width Units: Not reported  
Offshore: N  
Duration Unit: Not reported  
Release Rate Unit: Not reported  
Release Rate Rate: Not reported  
Passengers Transferred: NO

Calls:

NRC Report #: 1174663  
Site ID: 20171174663  
Date Time Received: 2017-04-02 14:23:41  
Date Time Complete: 2017-04-02 14:28:31  
Call Type: INC  
Responsible Company: Not reported  
Responsible Org Type: PRIVATE CITIZEN  
Responsible City: SAN DIEGO  
Responsible State: CA  
Responsible Zip: Not reported  
On Behalf: Not reported  
Source: TELEPHONE

Vessels Detail:

Site ID: 20171174663  
Vessel Name: CF 8205 VF  
Vessel Type: PLEASURE CRAFT  
Vessel Number: Not reported  
Vessel Length: 24  
Hull Construction: Not reported  
Fuel Capacity: Not reported  
Fuel on Board: Not reported  
Cargo Capacity: Not reported  
Cargo on Board: Not reported  
Is Vessel Aground: N  
Flag: Not reported  
Breadth: Not reported  
Draught: Not reported  
Fuel Capacity Units: Not reported  
Fuel on Board Units: Not reported  
Cargo Capacity Units: Not reported  
Cargo on Board Units: Not reported

Material Involved:

NRC Report #: 1174663

Map ID  
 Direction  
 Distance  
 Elevation

MAP FINDINGS

Site

Database(s)

EDR ID Number  
 EPA ID Number

(Continued)

2017174663

Chris Code: GAS  
 Case Number: 000000-00-0  
 UN Number: Not reported  
 Amount of Material: 0  
 Unit of Measure: UNKNOWN AMOUNT  
 Name of Material: GASOLINE: AUTOMOTIVE (UNLEADED)  
 If Reached Water: YES  
 Amount in Water: 0  
 Unit of Measure Reach Water: UNKNOWN AMOUNT

82  
 < 1/8  
 1 ft.

**MISSION BAY LANDFILL**  
**MISSION BAY - SEA WORLD DR**  
**SAN DIEGO, CA 92109**

**CHMIRS S105255842**  
**ENF N/A**  
**WDS**  
**CIWQS**

**Relative:**  
**Lower**  
**Actual:**  
**18 ft.**

CHMIRS:  
 Name: Not reported  
 Address: MISSION BAY  
 City,State,Zip: SAN DIEGO, CA  
 OES Incident Number: 3-4193  
 OES notification: 08/17/2003  
 OES Date: Not reported  
 OES Time: Not reported  
**Date Completed: Not reported**  
 Property Use: Not reported  
 Agency Id Number: Not reported  
 Agency Incident Number: Not reported  
 Time Notified: Not reported  
 Time Completed: Not reported  
 Surrounding Area: Not reported  
 Estimated Temperature: Not reported  
 Property Management: Not reported  
 More Than Two Substances Involved?: Not reported  
 Resp Agncy Personel # Of Decontaminated: Not reported  
 Responding Agency Personel # Of Injuries: Not reported  
 Responding Agency Personel # Of Fatalities: Not reported  
 Others Number Of Decontaminated: Not reported  
 Others Number Of Injuries: Not reported  
 Others Number Of Fatalities: Not reported  
 Vehicle Make/year: Not reported  
 Vehicle License Number: Not reported  
 Vehicle State: Not reported  
 Vehicle Id Number: Not reported  
 CA DOT PUC/ICC Number: Not reported  
 Company Name: Not reported  
 Reporting Officer Name/ID: Not reported  
 Report Date: Not reported  
 Facility Telephone: Not reported  
 Waterway Involved: Yes  
 Waterway: Mission Bay  
 Spill Site: Not reported  
 Cleanup By: none  
 Containment: Not reported  
 What Happened: Not reported  
 Type: Not reported  
 Measure: Not reported  
 Other: Not reported

Map ID  
Direction  
Distance  
Elevation

MAP FINDINGS

Site

Database(s)

EDR ID Number  
EPA ID Number

MISSION BAY LANDFILL (Continued)

S105255842

Date/Time:	Not reported
Year:	2003
Agency:	NRC
Incident Date:	8/17/200312:00:00 AM
Admin Agency:	San Diego County Health Services Dept.
Amount:	Not reported
Contained:	Unknown
Site Type:	Waterways
E Date:	Not reported
Substance:	Unk. Oil
Gallons:	0.000000
Sheen:	500
Unknown:	0
Substance #2:	Not reported
Substance #3:	Not reported
Evacuations:	0
Number of Injuries:	0
Number of Fatalities:	0
#1 Pipeline:	Not reported
#2 Pipeline:	Not reported
#3 Pipeline:	Not reported
#1 Vessel >= 300 Tons:	Not reported
#2 Vessel >= 300 Tons:	Not reported
#3 Vessel >= 300 Tons:	Not reported
Evacs:	Not reported
Injuries:	Not reported
Fatals:	Not reported
Comments:	Not reported
Description:	Per fax from the NRC: MSO was notified from USCGC Haddock of a spill, possibly from a recreational vessel. Material dissipating, no clean up. Duty Officer responded and no source could be determined, material could not be recovered.
Name:	Not reported
Address:	MISSION BAY
City,State,Zip:	SAN DIEGO, CA
OES Incident Number:	7-1545
OES notification:	03/10/2007
OES Date:	Not reported
OES Time:	Not reported
<b>Date Completed:</b>	<b>Not reported</b>
Property Use:	Not reported
Agency Id Number:	Not reported
Agency Incident Number:	Not reported
Time Notified:	Not reported
Time Completed:	Not reported
Surrounding Area:	Not reported
Estimated Temperature:	Not reported
Property Management:	Not reported
More Than Two Substances Involved?:	Not reported
Resp Agncy Personel # Of Decontaminated:	Not reported
Responding Agency Personel # Of Injuries:	Not reported
Responding Agency Personel # Of Fatalities:	Not reported
Others Number Of Decontaminated:	Not reported
Others Number Of Injuries:	Not reported
Others Number Of Fatalities:	Not reported

Map ID  
Direction  
Distance  
Elevation

MAP FINDINGS

Site

Database(s)

EDR ID Number  
EPA ID Number

**MISSION BAY LANDFILL (Continued)**

**S105255842**

Vehicle Make/year:	Not reported
Vehicle License Number:	Not reported
Vehicle State:	Not reported
Vehicle Id Number:	Not reported
CA DOT PUC/ICC Number:	Not reported
Company Name:	Not reported
Reporting Officer Name/ID:	Not reported
Report Date:	Not reported
Facility Telephone:	Not reported
Waterway Involved:	Not reported
Waterway:	Mission Bay
Spill Site:	Not reported
Cleanup By:	Unknown
Containment:	Not reported
What Happened:	Not reported
Type:	Not reported
Measure:	Not reported
Other:	Not reported
Date/Time:	Not reported
Year:	2007
Agency:	NRC
Incident Date:	3/10/2007 12:00:00 AM
Admin Agency:	San Diego County Health Services Dept.
Amount:	Not reported
Contained:	Unknown
Site Type:	Ship/Harbor/Port
E Date:	Not reported
Substance:	unknown oil
Gallons:	0.000000
Unknown:	0
Substance #2:	Not reported
Substance #3:	Not reported
Evacuations:	0
Number of Injuries:	0
Number of Fatalities:	0
#1 Pipeline:	Not reported
#2 Pipeline:	Not reported
#3 Pipeline:	Not reported
#1 Vessel >= 300 Tons:	Not reported
#2 Vessel >= 300 Tons:	Not reported
#3 Vessel >= 300 Tons:	Not reported
Evacs:	Not reported
Injuries:	Not reported
Fatals:	Not reported
Comments:	Not reported
Description:	Per NRC fax: "Caller stated there is an unknown sheen in the San Diego harbor." Remedial Actions: None. Sheen size: 20ft x 30ft. Color: Slivery./
Name:	Not reported
Address:	MISSION BAY
City,State,Zip:	SAN DIEGO, CA
OES Incident Number:	7-4062
OES notification:	07/06/2007
OES Date:	Not reported
OES Time:	Not reported
<b>Date Completed:</b>	<b>Not reported</b>



Map ID  
Direction  
Distance  
Elevation

MAP FINDINGS

Site

Database(s)

EDR ID Number  
EPA ID Number

MISSION BAY LANDFILL (Continued)

S105255842

Property Use:	Not reported
Agency Id Number:	Not reported
Agency Incident Number:	Not reported
Time Notified:	Not reported
Time Completed:	Not reported
Surrounding Area:	Not reported
Estimated Temperature:	Not reported
Property Management:	Not reported
More Than Two Substances Involved?:	Not reported
Resp Agncy Personel # Of Decontaminated:	Not reported
Responding Agency Personel # Of Injuries:	Not reported
Responding Agency Personel # Of Fatalities:	Not reported
Others Number Of Decontaminated:	Not reported
Others Number Of Injuries:	Not reported
Others Number Of Fatalities:	Not reported
Vehicle Make/year:	Not reported
Vehicle License Number:	Not reported
Vehicle State:	Not reported
Vehicle Id Number:	Not reported
CA DOT PUC/ICC Number:	Not reported
Company Name:	Not reported
Reporting Officer Name/ID:	Not reported
Report Date:	Not reported
Facility Telephone:	Not reported
Waterway Involved:	Not reported
Waterway:	Mission Bay
Spill Site:	Not reported
Cleanup By:	Unknown
Containment:	Not reported
What Happened:	Not reported
Type:	Not reported
Measure:	Not reported
Other:	Not reported
Date/Time:	Not reported
Year:	2007
Agency:	NRC
Incident Date:	7/6/2007 12:00:00 AM
Admin Agency:	San Diego County Health Services Dept.
Amount:	Not reported
Contained:	Unknown
Site Type:	Waterways
E Date:	Not reported
Substance:	Oil
Gallons:	0.000000
Unknown:	0
Substance #2:	Not reported
Substance #3:	Not reported
Evacuations:	0
Number of Injuries:	0
Number of Fatalities:	0
#1 Pipeline:	Not reported
#2 Pipeline:	Not reported
#3 Pipeline:	Not reported
#1 Vessel >= 300 Tons:	Not reported
#2 Vessel >= 300 Tons:	Not reported
#3 Vessel >= 300 Tons:	Not reported
Evacs:	Not reported

Map ID  
Direction  
Distance  
Elevation

MAP FINDINGS

Site

Database(s)

EDR ID Number  
EPA ID Number

**MISSION BAY LANDFILL (Continued)**

**S105255842**

Injuries:	Not reported
Fatals:	Not reported
Comments:	Not reported
Description:	As per the NRC report " The caller is reporting a unknown sheen sighting in Mission Bay."
Name:	Not reported
Address:	MISSION BAY
City,State,Zip:	SAN DIEGO, CA
OES Incident Number:	6-5693
OES notification:	09/24/2006
OES Date:	Not reported
OES Time:	Not reported
<b>Date Completed:</b>	<b>Not reported</b>
Property Use:	Not reported
Agency Id Number:	Not reported
Agency Incident Number:	Not reported
Time Notified:	Not reported
Time Completed:	Not reported
Surrounding Area:	Not reported
Estimated Temperature:	Not reported
Property Management:	Not reported
More Than Two Substances Involved?:	Not reported
Resp Agncy Personel # Of Decontaminated:	Not reported
Responding Agency Personel # Of Injuries:	Not reported
Responding Agency Personel # Of Fatalities:	Not reported
Others Number Of Decontaminated:	Not reported
Others Number Of Injuries:	Not reported
Others Number Of Fatalities:	Not reported
Vehicle Make/year:	Not reported
Vehicle License Number:	Not reported
Vehicle State:	Not reported
Vehicle Id Number:	Not reported
CA DOT PUC/ICC Number:	Not reported
Company Name:	Not reported
Reporting Officer Name/ID:	Not reported
Report Date:	Not reported
Facility Telephone:	Not reported
Waterway Involved:	Not reported
Waterway:	Mission Bay
Spill Site:	Not reported
Cleanup By:	Unknown
Containment:	Not reported
What Happened:	Not reported
Type:	Not reported
Measure:	Not reported
Other:	Not reported
Date/Time:	Not reported
Year:	2006
Agency:	NRC
Incident Date:	9/24/2006 12:00:00 AM
Admin Agency:	San Diego County Health Services Dept.
Amount:	Not reported
Contained:	Yes
Site Type:	Ship/Harbor/Port,Waterways
E Date:	Not reported
Substance:	Gasoline

Map ID  
Direction  
Distance  
Elevation

MAP FINDINGS

Site

Database(s)

EDR ID Number  
EPA ID Number

MISSION BAY LANDFILL (Continued)

S105255842

Gallons:	0.000000
Unknown:	0
Substance #2:	Not reported
Substance #3:	Not reported
Evacuations:	0
Number of Injuries:	0
Number of Fatalities:	0
#1 Pipeline:	Not reported
#2 Pipeline:	Not reported
#3 Pipeline:	Not reported
#1 Vessel >= 300 Tons:	Not reported
#2 Vessel >= 300 Tons:	Not reported
#3 Vessel >= 300 Tons:	Not reported
Evacs:	Not reported
Injuries:	Not reported
Fatals:	Not reported
Comments:	Not reported
Description:	Per NRC Fax, The caller is reporting a release of materials into Mission Bay from a vessel due to vessel sinking. Sheen size is 40 Ft X 20 Ft.
Name:	Not reported
Address:	MISSION BAY
City,State,Zip:	SAN DIEGO, CA
OES Incident Number:	3-4217
OES notification:	08/18/2003
OES Date:	Not reported
OES Time:	Not reported
<b>Date Completed:</b>	<b>Not reported</b>
Property Use:	Not reported
Agency Id Number:	Not reported
Agency Incident Number:	Not reported
Time Notified:	Not reported
Time Completed:	Not reported
Surrounding Area:	Not reported
Estimated Temperature:	Not reported
Property Management:	Not reported
More Than Two Substances Involved?:	Not reported
Resp Agncy Personel # Of Decontaminated:	Not reported
Responding Agency Personel # Of Injuries:	Not reported
Responding Agency Personel # Of Fatalities:	Not reported
Others Number Of Decontaminated:	Not reported
Others Number Of Injuries:	Not reported
Others Number Of Fatalities:	Not reported
Vehicle Make/year:	Not reported
Vehicle License Number:	Not reported
Vehicle State:	Not reported
Vehicle Id Number:	Not reported
CA DOT PUC/ICC Number:	Not reported
Company Name:	Not reported
Reporting Officer Name/ID:	Not reported
Report Date:	Not reported
Facility Telephone:	Not reported
Waterway Involved:	Yes
Waterway:	Mission Bay
Spill Site:	Not reported
Cleanup By:	Unknown

Map ID  
Direction  
Distance  
Elevation

MAP FINDINGS

Site

Database(s)

EDR ID Number  
EPA ID Number

MISSION BAY LANDFILL (Continued)

S105255842

Containment:	Not reported
What Happened:	Not reported
Type:	Not reported
Measure:	Not reported
Other:	Not reported
Date/Time:	Not reported
Year:	2003
Agency:	NRC
Incident Date:	8/18/200312:00:00 AM
Admin Agency:	San Diego County Health Services Dept.
Amount:	Not reported
Contained:	Yes
Site Type:	Waterways
E Date:	Not reported
Substance:	Unknown oil
Gallons:	0.000000
Sheen:	2
Unknown:	0
Substance #2:	Not reported
Substance #3:	Not reported
Evacuations:	0
Number of Injuries:	0
Number of Fatalities:	0
#1 Pipeline:	Not reported
#2 Pipeline:	Not reported
#3 Pipeline:	Not reported
#1 Vessel >= 300 Tons:	Not reported
#2 Vessel >= 300 Tons:	Not reported
#3 Vessel >= 300 Tons:	Not reported
Evacs:	Not reported
Injuries:	Not reported
Fatals:	Not reported
Comments:	Not reported
Description:	Per NRC; Reporting material released from a vessel due to a failed bilge pump.
Name:	Not reported
Address:	MISSION BAY
City,State,Zip:	SAN DIEGO, CA
OES Incident Number:	0-1827
OES notification:	04/23/2000
OES Date:	Not reported
OES Time:	Not reported
<b>Date Completed:</b>	<b>Not reported</b>
Property Use:	Not reported
Agency Id Number:	Not reported
Agency Incident Number:	Not reported
Time Notified:	Not reported
Time Completed:	Not reported
Surrounding Area:	Not reported
Estimated Temperature:	Not reported
Property Management:	Not reported
More Than Two Substances Involved?:	Not reported
Resp Agncy Personel # Of Decontaminated:	Not reported
Responding Agency Personel # Of Injuries:	Not reported
Responding Agency Personel # Of Fatalities:	Not reported
Others Number Of Decontaminated:	Not reported

Map ID  
Direction  
Distance  
Elevation

MAP FINDINGS

Site

Database(s)

EDR ID Number  
EPA ID Number

**MISSION BAY LANDFILL (Continued)**

**S105255842**

Others Number Of Injuries:	Not reported
Others Number Of Fatalities:	Not reported
Vehicle Make/year:	Not reported
Vehicle License Number:	Not reported
Vehicle State:	Not reported
Vehicle Id Number:	Not reported
CA DOT PUC/ICC Number:	Not reported
Company Name:	Not reported
Reporting Officer Name/ID:	Not reported
Report Date:	Not reported
Facility Telephone:	Not reported
Waterway Involved:	Yes
Waterway:	Mission Bay
Spill Site:	Not reported
Cleanup By:	Unknown
Containment:	Not reported
What Happened:	Not reported
Type:	Not reported
Measure:	Not reported
Other:	Not reported
Date/Time:	Not reported
Year:	2000
Agency:	DFG
Incident Date:	4/23/200012:00:00 AM
Admin Agency:	San Diego County Health Services Dept.
Amount:	Not reported
Contained:	Yes
Site Type:	Waterways
E Date:	Not reported
Substance:	oil
Gallons:	0.000000
Quarts:	4
Unknown:	0
Substance #2:	Not reported
Substance #3:	Not reported
Evacuations:	0
Number of Injuries:	0
Number of Fatalities:	0
#1 Pipeline:	Not reported
#2 Pipeline:	Not reported
#3 Pipeline:	Not reported
#1 Vessel >= 300 Tons:	Not reported
#2 Vessel >= 300 Tons:	Not reported
#3 Vessel >= 300 Tons:	Not reported
Evacs:	Not reported
Injuries:	Not reported
Fatals:	Not reported
Comments:	Not reported
Description:	The vessel "That's Life" sank. 4 qts. of oil released into the water. It has already been cleaned up.
Name:	Not reported
Address:	MISSION BAY
City,State,Zip:	SAN DIEGO, CA
OES Incident Number:	12-3491
OES notification:	06/15/2012

Map ID  
Direction  
Distance  
Elevation

MAP FINDINGS

Site

Database(s)

EDR ID Number  
EPA ID Number

**MISSION BAY LANDFILL (Continued)**

**S105255842**

OES Date:	Not reported
OES Time:	Not reported
<b>Date Completed:</b>	<b>Not reported</b>
Property Use:	Not reported
Agency Id Number:	Not reported
Agency Incident Number:	Not reported
Time Notified:	Not reported
Time Completed:	Not reported
Surrounding Area:	Not reported
Estimated Temperature:	Not reported
Property Management:	Not reported
More Than Two Substances Involved?:	Not reported
Resp Agncy Personel # Of Decontaminated:	Not reported
Responding Agency Personel # Of Injuries:	Not reported
Responding Agency Personel # Of Fatalities:	Not reported
Others Number Of Decontaminated:	Not reported
Others Number Of Injuries:	Not reported
Others Number Of Fatalities:	Not reported
Vehicle Make/year:	Not reported
Vehicle License Number:	Not reported
Vehicle State:	Not reported
Vehicle Id Number:	Not reported
CA DOT PUC/ICC Number:	Not reported
Company Name:	Not reported
Reporting Officer Name/ID:	Not reported
Report Date:	Not reported
Facility Telephone:	Not reported
Waterway Involved:	Yes
Waterway:	Mission Bay
Spill Site:	Ship/Harbor/Port
Cleanup By:	Unknown
Containment:	Not reported
What Happened:	Not reported
Type:	Not reported
Measure:	Unknown
Other:	Not reported
Date/Time:	745
Year:	2012
Agency:	NRC
Incident Date:	6/15/2012
Admin Agency:	San Diego County Health Services Department
Amount:	Not reported
Contained:	Unknown
Site Type:	Mission Bay
E Date:	Not reported
Substance:	Unknown Oil
Quantity Released:	Unknown
Unknown:	Not reported
Substance #2:	Not reported
Substance #3:	Not reported
Evacuations:	Not reported
Number of Injuries:	Not reported
Number of Fatalities:	Not reported
#1 Pipeline:	Not reported
#2 Pipeline:	Not reported
#3 Pipeline:	Not reported
#1 Vessel >= 300 Tons:	Not reported

Map ID  
 Direction  
 Distance  
 Elevation

MAP FINDINGS

Site

Database(s)

EDR ID Number  
 EPA ID Number

**MISSION BAY LANDFILL (Continued)**

**S105255842**

#2 Vessel >= 300 Tons:	Not reported
#3 Vessel >= 300 Tons:	Not reported
Evacs:	Not reported
Injuries:	Not reported
Fatals:	Not reported
Comments:	Not reported
Description:	Per NRC Fax: Caller reported a sheen believed to be coming from a unmarked pleasure craft that sank. Sheen Color is Rainbow, Sheen size is 80 Yards X 20 Yards.

**ENF:**

Name:	MISSION BAY LANDFILL
Address:	MISSION BAY - SEA WORLD DR
City,State,Zip:	SAN DIEGO, CA 92109
Region:	9
Facility Id:	240934
Agency Name:	San Diego City Environmental Services (Development Services Inspections)
Place Type:	Waste Management Unit
Place Subtype:	Land fill
Facility Type:	Solid Waste Class III - nonhazardous solid wastes
Agency Type:	City Agency
# Of Agencies:	1
Place Latitude:	Not reported
Place Longitude:	Not reported
SIC Code 1:	4953
SIC Desc 1:	Refuse Systems
SIC Code 2:	Not reported
SIC Desc 2:	Not reported
SIC Code 3:	Not reported
SIC Desc 3:	Not reported
NAICS Code 1:	Not reported
NAICS Desc 1:	Not reported
NAICS Code 2:	Not reported
NAICS Desc 2:	Not reported
NAICS Code 3:	Not reported
NAICS Desc 3:	Not reported
# Of Places:	1
Source Of Facility:	Reg Meas
Design Flow:	0
Threat To Water Quality:	1
Complexity:	B
Pretreatment:	X - Facility is not a POTW
Facility Waste Type:	Solid wastes, NEC
Facility Waste Type 2:	Not reported
Facility Waste Type 3:	Not reported
Facility Waste Type 4:	Not reported
Program:	LFNONOPER
Program Category1:	LNDISP
Program Category2:	LNDISP
# Of Programs:	1
WDID:	9 000000378
Reg Measure Id:	213843
Reg Measure Type:	Enrollee
Region:	9
Order #:	R9-2012-0002

Map ID  
Direction  
Distance  
Elevation

MAP FINDINGS

Site

Database(s)

EDR ID Number  
EPA ID Number

MISSION BAY LANDFILL (Continued)

S105255842

Npdes# CA#: Not reported  
Major-Minor: Not reported  
Npdes Type: Not reported  
Reclamation: N - No  
Dredge Fill Fee: Not reported  
301H: Not reported  
Application Fee Amt Received: Not reported  
Status: Active  
Status Date: 11/12/2014  
Effective Date: 06/13/2012  
Expiration/Review Date: 06/13/2017  
Termination Date: Not reported  
WDR Review - Amend: Not reported  
WDR Review - Revise/Renew: Not reported  
WDR Review - Rescind: Not reported  
WDR Review - No Action Required: Not reported  
WDR Review - Pending: Not reported  
WDR Review - Planned: Not reported  
Status Enrollee: Y  
Individual/General: I  
Fee Code: 59 - Land Disposal Site not paying tipping fee  
Direction/Voice: Passive  
Enforcement Id(EID): 235654  
Region: 9  
Order / Resolution Number: UNKNOWN  
Enforcement Action Type: 13267 Letter  
Effective Date: 06/25/2001  
Adoption/Issuance Date: Not reported  
Achieve Date: 2001-09-30  
Termination Date: Not reported  
ACL Issuance Date: Not reported  
EPL Issuance Date: Not reported  
Status: Historical  
Title: Enforcement - 9 000000378  
Description: WC13267 letter requesting sample results from all existing groundwater monitoring wells located at Mission Bay Landfill and adjacent Sea World expansion area. Reporting results to be consistent with requirements of Order 97-11.  
  
Program: LFNONOPER  
Latest Milestone Completion Date: 2001-09-30  
# Of Programs1: 1  
Total Assessment Amount: 0  
Initial Assessed Amount: 0  
Liability \$ Amount: 0  
Project \$ Amount: 0  
Liability \$ Paid: 0  
Project \$ Completed: 0  
Total \$ Paid/Completed Amount: 0

WDS:

Name: MISSION BAY LANDFILL  
Address: MISSION BAY - SEA WORLD DR  
City: SAN DIEGO  
Facility ID: San Diego 000000378  
Facility Type: Solid Waste Site-Class III - Landfills for non hazardous solid wastes.  
Facility Status: Active - Any facility with a continuous or seasonal discharge that is under Waste Discharge Requirements.



Map ID  
Direction  
Distance  
Elevation

MAP FINDINGS

Site

Database(s)

EDR ID Number  
EPA ID Number

**MISSION BAY LANDFILL (Continued)**

**S105255842**

NPDES Number: Not reported  
Subregion: 9  
Facility Telephone: 8584925035  
Facility Contact: GEORGE MORTON  
Agency Name: SAN DIEGO CITY OF ENV SERV  
Agency Address: 9601 RIDGEHAVEN CT STE 310  
Agency City,St,Zip: SAN DIEGO 921231636  
Agency Contact: STEVE FONTANA  
Agency Telephone: 8584925077  
Agency Type: City  
SIC Code: 4953  
SIC Code 2: Not reported  
Primary Waste Type: Nonhazardous Solid Wastes/Influent or Solid Wastes that contain nonhazardous putrescible and non putrescible solid, semisolid, and liquid wastes (E.G., garbage, trash, refuse, paper, demolition and construction wastes, manure, vegetable or animal solid and semisolid waste).  
Primary Waste: SLDWST  
Waste Type2: Not reported  
Waste2: Solid Wastes  
Primary Waste Type: Nonhazardous Solid Wastes/Influent or Solid Wastes that contain nonhazardous putrescible and non putrescible solid, semisolid, and liquid wastes (E.G., garbage, trash, refuse, paper, demolition and construction wastes, manure, vegetable or animal solid and semisolid waste).  
Secondary Waste: Not reported  
Secondary Waste Type: Not reported  
Design Flow: 0  
Baseline Flow: 0  
Reclamation: No reclamation requirements associated with this facility.  
POTW: The facility is not a POTW.  
Treat To Water: Major Threat to Water Quality. A violation could render unusable a ground water or surface water resource used as a significant drink water supply, require closure of an area used for contact recreation, result in long-term deleterious effects on shell fish spawning or growth areas of aquatic resources, or directly expose the public to toxic substances.  
Complexity: Category B - Any facility having a physical, chemical, or biological waste treatment system (except for septic systems with subsurface disposal), or any Class II or III disposal site, or facilities without treatment systems that are complex, such as marinas with petroleum products, solid wastes, and sewage pump out facilities.

**CIWQS:**

Name: MISSION BAY LANDFILL  
Address: MISSION BAY - SEA WORLD DR  
City,State,Zip: SAN DIEGO, CA 92109  
Agency: San Diego City Environmental Services (Development Services Inspections)  
Agency Address: 9601 Ridgehaven Court 310, San Diego, CA 92123-1636  
Place/Project Type: Land fill  
SIC/NAICS: 4953  
Region: 9  
Program: LFNONOPER, LNDISP  
Regulatory Measure Status: Active  
Regulatory Measure Type: Enrollee  
Order Number: R9-2012-0002  
WDID: 9 000000378

Map ID  
 Direction  
 Distance  
 Elevation

MAP FINDINGS

Site

Database(s)

EDR ID Number  
 EPA ID Number

**MISSION BAY LANDFILL (Continued)**

**S105255842**

NPDES Number: Not reported  
 Adoption Date: 06/13/2012  
 Effective Date: 06/13/2012  
 Termination Date: Not reported  
 Expiration/Review Date: 06/13/2017  
 Design Flow: 0  
 Major/Minor: Not reported  
 Complexity: B  
 TTWQ: 1  
 Enforcement Actions within 5 years: 0  
 Violations within 5 years: 0  
 Latitude: Not reported  
 Longitude: Not reported

**C83**

**SEA WORLD INC  
 1720 SOUTH SHORES ROAD  
 SAN DIEGO, CA 92109**

**LUST 1000136668  
 FINDS N/A  
 ECHO**

< 1/8  
 1 ft.

**Site 38 of 52 in cluster C**

**Relative:  
 Lower  
 Actual:  
 15 ft.**

LUST REG 9:  
 Region: 9  
 Status: Remedial action (cleanup) Underway  
 Case Number: 9UT2091  
 Local Case: H21142-004  
 Substance: Diesel  
 Qty Leaked: Not reported  
 Abate Method: Enhanced Biodegradation - use of any available technology to promote bacterial decomposition of contaminants  
 Local Agency: San Diego  
 How Found: Other Means  
 How Stopped: Other Means  
 Source: Unknown  
 Cause: Unknown  
 Lead Agency: Local Agency  
 Case Type: Other ground water affected  
 Date Found: 12/06/1991  
 Date Stopped: 12/06/1991  
 Confirm Date: 09/13/1991  
 Submit Workplan: Not reported  
 Prelim Assess: 09/13/1991  
 Desc Pollution: Not reported  
 Remed Plan: 08/13/1997  
 Remed Action: 8/13/96  
 Began Monitor: Not reported  
 Release Date: 12/06/1991  
 Enforce Date: Not reported  
 Closed Date: Not reported  
 Enforce Type: Not reported  
 Pilot Program: LOP  
 Basin Number: 907.11  
 GW Depth: 4.5'  
 Beneficial Use: NBNB/E  
 NPDES Number: Not reported  
 Priority: 1B  
 File Dispn: File discarded, case closed  
 Interim Remedial Actions: No  
 Cleanup and Abatement order Number: Not reported

Map ID  
Direction  
Distance  
Elevation

MAP FINDINGS

Site

Database(s)

EDR ID Number  
EPA ID Number

**SEA WORLD INC (Continued)**

**1000136668**

Waste Discharge Requirement Number: Not reported

**FINDS:**

Registry ID: 110002144019

**Environmental Interest/Information System**

US EPA TRIS (Toxics Release Inventory System) contains information from facilities on the amounts of over 300 listed toxic chemicals that these facilities release directly to air, water, land, or that are transported off-site.

California Hazardous Waste Tracking System - Datamart (HWTS-DATAMART) provides California with information on hazardous waste shipments for generators, transporters, and treatment, storage, and disposal facilities.

**STATE MASTER**

US EPA RACT/BACT/LAER Clearinghouse (RBLC) database contains case-specific information on the "Best Available" air pollution technologies that have been required to reduce the emission of air pollutants from stationary sources (e.g., power plants, steel mills, chemical plants, etc.). RACT, or Reasonably Available Control Technology, is required on existing sources in areas that are not meeting national ambient air quality standards. BACT, or Best Available Control Technology, is required on major new or modified sources in clean areas. LAER, or Lowest Achievable Emission Rate, is required on major new or modified sources in non-attainment areas.

[Click this hyperlink](#) while viewing on your computer to access additional FINDS: detail in the EDR Site Report.

**ECHO:**

Envid: 1000136668  
Registry ID: 110002144019  
DFR URL: <http://echo.epa.gov/detailed-facility-report?fid=110002144019>

**C84**

**SEA WORLD, PEREZ COVE MARINA  
1660 SOUTH SHORES RD  
SAN DIEGO, CA 92109**

**LUST S100731962  
N/A**

**< 1/8  
1 ft.**

**Site 39 of 52 in cluster C**

**Relative:  
Lower  
Actual:  
15 ft.**

LUST REG 9:  
Region: 9  
Status: Case Closed  
Case Number: 9UT464  
Local Case: H21142-002  
Substance: Gasoline  
Qty Leaked: 0  
Abate Method: Remove Free Product - remove floating product from water table  
Local Agency: San Diego  
How Found: Tank Test  
How Stopped: Remove Contents  
Source: Tank

Map ID  
Direction  
Distance  
Elevation

MAP FINDINGS

Site

Database(s)

EDR ID Number  
EPA ID Number

**SEA WORLD, PEREZ COVE MARINA (Continued)**

**S100731962**

Cause: Unknown  
Lead Agency: Local Agency  
Case Type: Other ground water affected  
Date Found: 12/10/1987  
Date Stopped: 12/11/1987  
Confirm Date: 11/30/1987  
Submit Workplan: Not reported  
Prelim Assess: 10/10/1986  
Desc Pollution: Not reported  
Remed Plan: / /  
Remed Action: Not reported  
Began Monitor: Not reported  
Release Date: 12/22/1987  
Enforce Date: Not reported  
Closed Date: 12/20/91  
Enforce Type: Not reported  
Pilot Program: LOP  
Basin Number: 907.11  
GW Depth: Not reported  
Beneficial Use: NBNB/E  
NPDES Number: Not reported  
Priority: High priority  
File Dispn: File discarded, case closed  
Interim Remedial Actions: Yes  
Cleanup and Abatement order Number: Not reported  
Waste Discharge Requirement Number: Not reported

**C85**

**SEA WORLD MARINA  
1660 SOUTH SHORES ROAD  
SAN DIEGO, CA 92109**

**HIST UST U001572801  
N/A**

**< 1/8  
1 ft.**

**Site 40 of 52 in cluster C**

**Relative:  
Lower**

HIST UST:  
Name: SEA WORLD MARINA  
Address: 1660 SOUTH SHORES ROAD  
City,State,Zip: SAN DIEGO, CA 92109  
File Number: 0002F2C7  
URL: <http://geotracker.waterboards.ca.gov/ustpdfs/pdf/0002F2C7.pdf>  
Region: STATE  
Facility ID: 00000011929  
Facility Type: Other  
Other Type: BOAT MARINA  
Contact Name: DAN LARSON  
Telephone: 6192251565  
Owner Name: SEA WORLD, INC.  
Owner Address: 1720 SOUTH SHORES ROAD  
Owner City,St,Zip: SAN DIEGO, CA 92109  
Total Tanks: 0004  
  
Tank Num: 001  
Container Num: #03  
Year Installed: Not reported  
Tank Capacity: 00010000  
Tank Used for: PRODUCT  
Type of Fuel: PREMIUM  
Container Construction Thickness: Not reported  
Leak Detection: Stock Inventor

**Actual:  
15 ft.**

Map ID  
Direction  
Distance  
Elevation

MAP FINDINGS

Site

Database(s)

EDR ID Number  
EPA ID Number

**SEA WORLD MARINA (Continued)**

**U001572801**

Tank Num: 002  
Container Num: #04  
Year Installed: Not reported  
Tank Capacity: 00010000  
Tank Used for: PRODUCT  
Type of Fuel: REGULAR  
Container Construction Thickness: Not reported  
Leak Detection: Stock Inventor

Tank Num: 003  
Container Num: #05  
Year Installed: Not reported  
Tank Capacity: 00010000  
Tank Used for: WASTE  
Type of Fuel: 06  
Container Construction Thickness: Not reported  
Leak Detection: Stock Inventor

Tank Num: 004  
Container Num: #06  
Year Installed: Not reported  
Tank Capacity: 00010000  
Tank Used for: PRODUCT  
Type of Fuel: DIESEL  
Container Construction Thickness: Not reported  
Leak Detection: Stock Inventor

[Click here for Geo Tracker PDF:](#)

**C86**

**SEA WORLD, PEREZ COVE MARINA  
1660 SOUTH SHORES ROAD  
SAN DIEGO, CA**

**RGA LUST**

**S114684311  
N/A**

< 1/8  
1 ft.

**Site 41 of 52 in cluster C**

**Relative:  
Lower**

**RGA LUST:**

Name: SEA WORLD, PEREZ COVE MARINA

**Actual:  
15 ft.**

Address: 1660 SOUTH SHORES ROAD

City: SAN DIEGO

State: SAN DIEGO

1992 SEA WORLD, PEREZ COVE MARINA 1660 SOUTH SHORES ROAD

**C87**

**1660 S. SHORES ROAD, SLIP 247  
SAN DIEGO, CA 92109**

**CHMIRS**

**S120833961  
N/A**

< 1/8  
1 ft.

**Site 42 of 52 in cluster C**

**Relative:  
Lower**

**CHMIRS:**

Name: Not reported

**Actual:  
15 ft.**

Address: 1660 S. SHORES ROAD, SLIP 247

City, State, Zip: SAN DIEGO, CA 92109

OES Incident Number: 17-2525

OES notification: 04/02/2017

OES Date: Not reported

OES Time: Not reported

Map ID  
Direction  
Distance  
Elevation

MAP FINDINGS

Site

Database(s)

EDR ID Number  
EPA ID Number

(Continued)

S120833961

Date Completed:	Not reported
Property Use:	Not reported
Agency Id Number:	Not reported
Agency Incident Number:	Not reported
Time Notified:	Not reported
Time Completed:	Not reported
Surrounding Area:	Not reported
Estimated Temperature:	Not reported
Property Management:	Not reported
More Than Two Substances Involved?:	Not reported
Resp Agency Personel # Of Decontaminated:	Not reported
Responding Agency Personel # Of Injuries:	Not reported
Responding Agency Personel # Of Fatalities:	Not reported
Others Number Of Decontaminated:	Not reported
Others Number Of Injuries:	Not reported
Others Number Of Fatalities:	Not reported
Vehicle Make/year:	Not reported
Vehicle License Number:	Not reported
Vehicle State:	Not reported
Vehicle Id Number:	Not reported
CA DOT PUC/ICC Number:	Not reported
Company Name:	Not reported
Reporting Officer Name/ID:	Not reported
Report Date:	Not reported
Facility Telephone:	Not reported
Waterway Involved:	Yes
Waterway:	Mission Bay
Spill Site:	Waterways
Cleanup By:	Unknown
Containment:	Not reported
What Happened:	Not reported
Type:	Not reported
Measure:	Not reported
Other:	Not reported
Type:	PETROLEUM
Measure:	Unknown
Other:	Not reported
Date/Time:	1020
Year:	2017
Agency:	NRC
Incident Date:	04/02/2017
Admin Agency:	San Diego County Health Services Department
Amount:	Not reported
Contained:	No
Site Type:	Mission Bay
E Date:	Not reported
Substance:	Gasoline: Automotive (Unleaded)
Quantity Released:	Unknown
Unknown:	Not reported
Substance #2:	Not reported
Substance #3:	Not reported
Evacuations:	Not reported
Number of Injuries:	Not reported
Number of Fatalities:	Not reported
#1 Pipeline:	No
#2 Pipeline:	No
#3 Pipeline:	No

Map ID  
 Direction  
 Distance  
 Elevation

MAP FINDINGS

Site

Database(s)

EDR ID Number  
 EPA ID Number

(Continued)

S120833961

#1 Vessel >= 300 Tons:	No
#2 Vessel >= 300 Tons:	No
#3 Vessel >= 300 Tons:	No
Evacs:	No
Injuries:	No
Fatals:	No
Comments:	Not reported
Description:	Per RP: Per NRC Report: "CALLER IS REPORTING THAT A 24' PLEASURE CRAFT SANK DUE TO UNKNOWN CAUSES, CALLER STATES THAT THE OUTBOARD IS DISCHARGING A SMALL AMOUNT OF GASOLINE INTO THE WATERWAY." Remedial Actions: "USING ABSORBANT MATERIAL TO COLLECT GAS, CREW ONSITE RAISING VESSEL."

C88

**SEA WORLD HYDRO DOCK  
 1720 SOUTH SHORES DR  
 SAN DIEGO, CA**

RGA LUST

S114684306

N/A

< 1/8  
 1 ft.

Site 43 of 52 in cluster C

Relative:  
 Lower  
 Actual:  
 15 ft.

RGA LUST:

Name:	SEA WORLD HYDRO DOCK		
Address:	1720 SOUTH SHORES DR		
City:	SAN DIEGO		
State:	SAN DIEGO		
	1995	SEA WORLD HYDRO DOCK	1720 SOUTH SHORES DR
Name:	SEA WORLD HYDRO DOCK		
Address:	1720 SOUTH SHORES DR		
City:	SAN DIEGO		
State:	SAN DIEGO		
	1994	SEA WORLD HYDRO DOCK	1720 SOUTH SHORES DR
Name:	SEA WORLD HYDRO DOCK		
Address:	1720 SOUTH SHORES DR		
City:	SAN DIEGO		
State:	SAN DIEGO		
	1993	SEA WORLD HYDRO DOCK	1720 SOUTH SHORES DR

C89

**1660 S. SHORES ROAD  
 SAN DIEGO, CA 92109**

ERNS

2014072184

N/A

< 1/8  
 1 ft.

Site 44 of 52 in cluster C

Relative:  
 Lower  
 Actual:  
 15 ft.

Incident Commons:

NRC Report #:	1072184
Description of Incident:	THE CALLER IS REPORTING A DISCHARGE OF BILGE WATER INTO MISSION BAY. THE CALLER STATED THAT A VESSEL'S BILGE PUMP KICKED ON AUTOMATICALLY PUMPING THE MATERIAL OVERBOARD.
Type of Incident:	VESSEL
Incident Cause:	EQUIPMENT FAILURE
Incident Date Time:	2014-01-26 13:15:00
Incident DTG:	DISCOVERED
Incident Location:	Not reported
Location Address:	1660 S. SHORES ROAD
Location Street 1:	Not reported
Location Street 2:	Not reported

Map ID  
Direction  
Distance  
Elevation

MAP FINDINGS

Site

Database(s)

EDR ID Number  
EPA ID Number

(Continued)

2014072184

Location Nearest City: SAN DIEGO  
Location State: CA  
Location County: SAN DIEGO  
Location Zip: 92109  
Distance From City: Not reported  
Distance Units: Not reported  
Direction From City: Not reported  
Lat Deg: Not reported  
Lat Min: Not reported  
Lat Sec: Not reported  
Lat Quad: Not reported  
Long Deg: Not reported  
Long Min: Not reported  
Long Sec: Not reported  
Long Quad: Not reported  
Location Section: Not reported  
Location Township: Not reported  
Location range: Not reported  
Potential Range: N

Incidents:

NRC Report #: 1072184  
Aircraft Type: Not reported  
Aircraft Model: Not reported  
Aircraft ID: Not reported  
Aircraft Fuel Capacity: Not reported  
Aircraft Fuel Capacity Units: Not reported  
Aircraft Fuel on Board: Not reported  
Aircraft Fuel on Board Units: Not reported  
Aircraft Spot Number: Not reported  
Aircraft Hanger: Not reported  
Aircraft Runway Number: Not reported  
Road Mile Marker: Not reported  
Building ID: Not reported  
Type of Fixed Object: Not reported  
Power Generating Facility: U  
Generating Capacity: Not reported  
Type of Fuel: Not reported  
NPDES: Not reported  
NPDES Compliance: U  
Pipeline Type: Not reported  
DOT Regulated: U  
Pipeline Above Ground: ABOVE  
Exposed Underwater: N  
Pipeline Covered: U  
Railroad Hotline: Not reported  
Grade Crossing: U  
Location Subdivision: Not reported  
Railroad Milepost: Not reported  
Type Vehicle Involved: Not reported  
Crossing Device Type: Not reported  
Device Operational: U  
DOT Crossing Number: Not reported  
Brake Failure: U  
Description of Tank: Not reported  
Tank Above Ground: ABOVE  
Transportable Container: U  
Tank Regulated: U



Map ID  
Direction  
Distance  
Elevation

MAP FINDINGS

Site

Database(s)

EDR ID Number  
EPA ID Number

(Continued)

2014072184

Tank Regulated By:	Not reported
Tank ID:	Not reported
Capacity of Tank:	Not reported
Capacity of Tank Units:	Not reported
Actual Amount:	Not reported
Actual Amount Units:	Not reported
Platform Rig Name:	Not reported
Platform Letter:	Not reported
Location Area ID:	Not reported
Location Block ID:	Not reported
OCSG Number:	Not reported
OCSF Number:	Not reported
State Lease Number:	Not reported
Pier Dock Number:	Not reported
Berth Slip Number:	233
Continuous Release Type:	Not reported
Initial Continuous Release No:	Not reported
Continuous Release Permit:	Not reported
Allision:	N
Type of Structure:	Not reported
Structure Name:	Not reported
Structure Operational:	U
Airbag Deployed:	U
Date Tiem Normal Service:	Not reported
Service Disruption Time:	Not reported
Service Disruption Units:	Not reported
Transit Bus Flag:	Not reported
CR Begin Date:	Not reported
CR End Date:	Not reported
CR Change Date:	Not reported
FBI Contact:	Not reported
FBI Contact Date Time:	Not reported
Sub Part C Testing Req:	XXX
Conductor Testing:	Not reported
Engineer Testing:	Not reported
Trainman Testing:	Not reported
Yard Foreman Testing:	Not reported
RCL Operator Testing:	Not reported
Brakeman Testing:	Not reported
Train Dispatcher Testing:	Not reported
Signalman Testing:	Not reported
Other Employee Testing:	Not reported
Unknown Testing:	Not reported
Passenger Handling:	Not reported
Passenger Route:	XXX
Passenger Delay:	XXX

Incident Details:

NRC Report #:	1072184
Fire Involved:	N
Fire Extinguished:	U
Any Evacuations:	N
Number Evacuated:	Not reported
Who Evacuated:	Not reported
Radius of Evacuation:	Not reported
Any Injuries:	N
Number Injured:	Not reported

Map ID  
Direction  
Distance  
Elevation

MAP FINDINGS

Site

Database(s)

EDR ID Number  
EPA ID Number

(Continued)

2014072184

Number Hospitalized: Not reported  
Any Fatalities: N  
Number Fatalities: Not reported  
Any Damages: N  
Damage Amount: Not reported  
Air Corridor Closed: N  
Air Corridor Desc: Not reported  
Air Closure Time: Not reported  
Waterway Closed: N  
Waterway Desc: Not reported  
Waterway Closure Time: Not reported  
Road Closed: N  
Road Desc: Not reported  
Road Closure Time: Not reported  
Closure Direction: Not reported  
Major Artery: N  
Track Closed: N  
Track Desc: Not reported  
Track Closure Time: Not reported  
Media Interest: UNKNOWN  
Medium Desc: WATER  
Additional Medium Info: MISSION BAY  
Body of Water: MISSION BAY  
Tributary of: PACIFIC OCEAN  
Release Secured: Y  
Estimated Duration of Release: Not reported  
Release rate: Not reported  
Desc Remedial Action: BOOMS APPLIED, ABSORBENTS APPLIED, MATERIAL IS NON-RECOVERABLE.  
State Agency on Scene: Not reported  
State Agency Report Number: Not reported  
Other Agency Notified: Not reported  
Weather Conditions: OVERCAST  
Air Temperature: Not reported  
Wind Speed: Not reported  
Wind Direction: Not reported  
Water Supply Contaminated: N  
Sheen Size: Not reported  
Sheen Color: RAINBOW  
Direction of Sheen Travel: Not reported  
Sheen Odor Description: Not reported  
Wave Condition: Not reported  
Current Speed: Not reported  
Current Direction: Not reported  
Water Temperature: Not reported  
Track Close Dir: Not reported  
Empl Fatality: Not reported  
Pass Fatality: Not reported  
Community Impact: Not reported  
Wind Speed Unit: Not reported  
Employee Injuries: Not reported  
Passenger Injuries: Not reported  
Occupant Fatality: Not reported  
Current Speed Unit: Not reported  
Road Closure Units: Not reported  
Track CLosure Units: Not reported  
Sheen Size Units: Not reported  
Additional Info: Not reported

Map ID  
Direction  
Distance  
Elevation

MAP FINDINGS

Site

Database(s)

EDR ID Number  
EPA ID Number

(Continued)

2014072184

State Agency Notified: Not reported  
Federal Agency Notified: USCG  
nearest River Mile Marker: Not reported  
Sheen Size Length: 20  
Sheen Size Length Units: FEET  
Sheen Size Width: 10  
Sheen Size Width Units: FEET  
Offshore: N  
Duration Unit: Not reported  
Release Rate Unit: Not reported  
Release Rate Rate: Not reported  
Passengers Transferred: NO

Calls:

NRC Report #: 1072184  
Site ID: 20141072184  
Date Time Received: 2014-01-26 16:46:34  
Date Time Complete: 2014-01-26 16:53:39  
Call Type: INC  
Responsible Company: Not reported  
Responsible Org Type: PRIVATE CITIZEN  
Responsible City: SANTEE  
Responsible State: CA  
Responsible Zip: 92071  
On Behalf: Not reported  
Source: TELEPHONE

Vessels Detail:

Site ID: 20141072184  
Vessel Name: UNKNOWN  
Vessel Type: PLEASURE CRAFT  
Vessel Number: Not reported  
Vessel Length: Not reported  
Hull Construction: Not reported  
Fuel Capacity: Not reported  
Fuel on Board: Not reported  
Cargo Capacity: Not reported  
Cargo on Board: Not reported  
Is Vessel Aground: N  
Flag: Not reported  
Breadth: Not reported  
Draught: Not reported  
Fuel Capacity Units: Not reported  
Fuel on Board Units: Not reported  
Cargo Capacity Units: Not reported  
Cargo on Board Units: Not reported

Material Involved:

NRC Report #: 1072184  
Chris Code: OWA  
Case Number: 000000-00-0  
UN Number: Not reported  
Amount of Material: 2  
Unit of Measure: DROP(S)  
Name of Material: WASTE OIL  
If Reached Water: YES

Map ID  
 Direction  
 Distance  
 Elevation

MAP FINDINGS

Site

Database(s)

EDR ID Number  
 EPA ID Number

**(Continued)**

**2014072184**

Amount in Water: 2  
 Unit of Measure Reach Water: DROP(S)

**C90**

**1720 S SHORES RD  
 1720 S SHORES RD  
 SAN DIEGO, CA 92109**

**CIWQS S121613876  
 N/A**

< 1/8  
 1 ft.

**Site 45 of 52 in cluster C**

**Relative:  
 Lower**

CIWQS:

**Actual:  
 15 ft.**

Name: 1720 S SHORES RD  
 Address: 1720 S SHORES RD  
 City,State,Zip: SAN DIEGO, CA 92109  
 Agency: Sea World California  
 Agency Address: 1720 S Shores Rd, San Diego, CA 92109  
 Place/Project Type: Construction - Commercial  
 SIC/NAICS: Not reported  
 Region: 9  
 Program: CONSTW  
 Regulatory Measure Status: Terminated  
 Regulatory Measure Type: Storm water construction  
 Order Number: 99-08DW  
 WDID: 9 37C308866  
 NPDES Number: CAS000002  
 Adoption Date: Not reported  
 Effective Date: 04/20/1998  
 Termination Date: 02/08/2000  
 Expiration/Review Date: Not reported  
 Design Flow: Not reported  
 Major/Minor: Not reported  
 Complexity: Not reported  
 TTWQ: Not reported  
 Enforcement Actions within 5 years: 0  
 Violations within 5 years: 0  
 Latitude: Not reported  
 Longitude: Not reported

**C91**

**1720 SOUTH SHORES RD  
 SAN DIEGO, CA 92109**

**ERNS 97398202  
 N/A**

< 1/8  
 1 ft.

**Site 46 of 52 in cluster C**

**Relative:  
 Lower**

Incident Commons:

**Actual:  
 15 ft.**

NRC Report #: 398202  
 Description of Incident: FUEL PUMP ON SKI DOCK / LEAKING FROM BOTTOM OF PUMP FOR UNKNOWNREASONS  
 Type of Incident: FIXED  
 Incident Cause: EQUIPMENT FAILURE  
 Incident Date Time: 1997-08-06 07:45:00  
 Incident DTG: DISCOVERED  
 Incident Location: Not reported  
 Loaction Address: 1720 SOUTH SHORES RD  
 Location Street 1: Not reported  
 Location Street 2: Not reported  
 Location Nearest City: SAN DIEGO

Map ID  
Direction  
Distance  
Elevation

MAP FINDINGS

Site

Database(s)

EDR ID Number  
EPA ID Number

(Continued)

97398202

Location State:	CA
Location County:	SAN DIEGO
Location Zip:	92109
Distance From City:	Not reported
Distance Units:	Not reported
Direction From City:	Not reported
Lat Deg:	Not reported
Lat Min:	Not reported
Lat Sec:	Not reported
Lat Quad:	Not reported
Long Deg:	Not reported
Long Min:	Not reported
Long Sec:	Not reported
Long Quad:	Not reported
Location Section:	Not reported
Location Township:	Not reported
Location range:	Not reported
Potential Range:	Not reported
Incidents:	
NRC Report #:	398202
Aircraft Type:	UNKNOWN
Aircraft Model:	Not reported
Aircraft ID:	Not reported
Aircraft Fuel Capacity:	Not reported
Aircraft Fuel Capacity Units:	Not reported
Aircraft Fuel on Board:	Not reported
Aircraft Fuel on Board Units:	Not reported
Aircraft Spot Number:	Not reported
Aircraft Hanger:	Not reported
Aircraft Runway Number:	Not reported
Road Mile Marker:	Not reported
Building ID:	Not reported
Type of Fixed Object:	UNKNOWN
Power Generating Facility:	U
Generating Capacity:	Not reported
Type of Fuel:	Not reported
NPDES:	Not reported
NPDES Compliance:	U
Pipeline Type:	UNKNOWN
DOT Regulated:	U
Pipeline Above Ground:	ABOVE
Exposed Underwater:	U
Pipeline Covered:	U
Railroad Hotline:	N
Grade Crossing:	N
Location Subdivision:	Not reported
Railroad Milepost:	UNKNOWN
Type Vehicle Involved:	UNKNOWN
Crossing Device Type:	Not reported
Device Operational:	Y
DOT Crossing Number:	Not reported
Brake Failure:	N
Description of Tank:	Not reported
Tank Above Ground:	ABOVE
Transportable Container:	U
Tank Regulated:	U
Tank Regulated By:	Not reported

Map ID  
Direction  
Distance  
Elevation

MAP FINDINGS

Site

Database(s)

EDR ID Number  
EPA ID Number

(Continued)

97398202

Tank ID:	Not reported
Capacity of Tank:	Not reported
Capacity of Tank Units:	Not reported
Actual Amount:	Not reported
Actual Amount Units:	Not reported
Platform Rig Name:	Not reported
Platform Letter:	Not reported
Location Area ID:	Not reported
Location Block ID:	Not reported
OCSG Number:	Not reported
OCSF Number:	Not reported
State Lease Number:	Not reported
Pier Dock Number:	Not reported
Berth Slip Number:	Not reported
Continuous Release Type:	Not reported
Initial Continuous Release No:	Not reported
Continuous Release Permit:	Not reported
Allision:	N
Type of Structure:	Not reported
Structure Name:	Not reported
Structure Operational:	Y
Airbag Deployed:	Not reported
Date Tiem Normal Service:	Not reported
Service Disruption Time:	Not reported
Service Disruption Units:	Not reported
Transit Bus Flag:	Not reported
CR Begin Date:	Not reported
CR End Date:	Not reported
CR Change Date:	Not reported
FBI Contact:	Not reported
FBI Contact Date Time:	Not reported
Sub Part C Testing Req:	XXX
Conductor Testing:	Not reported
Engineer Testing:	Not reported
Trainman Testing:	Not reported
Yard Foreman Testing:	Not reported
RCL Operator Testing:	Not reported
Brakeman Testing:	Not reported
Train Dispatcher Testing:	Not reported
Signalman Testing:	Not reported
Other Employee Testing:	Not reported
Unknown Testing:	Not reported
Passenger Handling:	Not reported
Passenger Route:	XXX
Passenger Delay:	XXX
Incident Details:	
NRC Report #:	398202
Fire Involved:	N
Fire Extinguished:	U
Any Evacuations:	N
Number Evacuated:	Not reported
Who Evacuated:	Not reported
Radius of Evacuation:	Not reported
Any Injuries:	U
Number Injured:	Not reported
Number Hospitalized:	Not reported

Map ID  
Direction  
Distance  
Elevation

MAP FINDINGS

Site

Database(s)

EDR ID Number  
EPA ID Number

(Continued)

97398202

Any Fatalities:	U
Number Fatalities:	Not reported
Any Damages:	N
Damage Amount:	Not reported
Air Corridor Closed:	N
Air Corridor Desc:	Not reported
Air Closure Time:	Not reported
Waterway Closed:	N
Waterway Desc:	Not reported
Waterway Closure Time:	Not reported
Road Closed:	N
Road Desc:	Not reported
Road Closure Time:	Not reported
Closure Direction:	Not reported
Major Artery:	N
Track Closed:	N
Track Desc:	Not reported
Track Closure Time:	Not reported
Media Interest:	Not reported
Medium Desc:	WATER
Additional Medium Info:	MISSION BAY
Body of Water:	Not reported
Tributary of:	Not reported
Release Secured:	U
Estimated Duration of Release:	Not reported
Release rate:	Not reported
Desc Remedial Action:	CONTAINED SPILL WITH BOOMS AND RECOVERING WITH ABSORBENT PADS
State Agency on Scene:	Not reported
State Agency Report Number:	Not reported
Other Agency Notified:	Not reported
Weather Conditions:	Not reported
Air Temperature:	Not reported
Wind Speed:	Not reported
Wind Direction:	Not reported
Water Supply Contaminated:	U
Sheen Size:	Not reported
Sheen Color:	Not reported
Direction of Sheen Travel:	Not reported
Sheen Odor Description:	Not reported
Wave Condition:	Not reported
Current Speed:	Not reported
Current Direction:	Not reported
Water Temperature:	Not reported
Track Close Dir:	Not reported
Empl Fatality:	Not reported
Pass Fatality:	Not reported
Community Impact:	N
Wind Speed Unit:	Not reported
Employee Injuries:	Not reported
Passenger Injuries:	Not reported
Occupant Fatality:	Not reported
Current Speed Unit:	Not reported
Road Closure Units:	Not reported
Track Closure Units:	Not reported
Sheen Size Units:	Not reported
Additional Info:	WX: HOT, SUNNY, WIND AND SEAS ARE CALM WILL NOTIFY: GOVERNMENT OF EMERGENCY SERVICES

Map ID  
Direction  
Distance  
Elevation

MAP FINDINGS

Site

Database(s)

EDR ID Number  
EPA ID Number

(Continued)

97398202

State Agency Notified: Not reported  
Federal Agency Notified: Not reported  
nearest River Mile Marker: Not reported  
Sheen Size Length: Not reported  
Sheen Size Length Units: Not reported  
Sheen Size Width: Not reported  
Sheen Size Width Units: Not reported  
Offshore: N  
Duration Unit: Not reported  
Release Rate Unit: Not reported  
Release Rate Rate: Not reported  
Passengers Transferred: UNK

Calls:

NRC Report #: 398202  
Site ID: 97398202  
Date Time Received: 1997-08-06 11:22:26  
Date Time Complete: 1997-08-06 11:39:44  
Call Type: INC  
Responsible Company: SEA WORLD  
Responsible Org Type: PRIVATE ENTERPRISE  
Responsible City: SAN DIEGO  
Responsible State: CA  
Responsible Zip: 92109  
On Behalf: Not reported  
Source: UNAVAILABLE

Material Involved:

NRC Report #: 398202  
Chris Code: GAT  
Case Number: Not reported  
UN Number: Not reported  
Amount of Material: 1  
Unit of Measure: GALLON(S)  
Name of Material: GASOLINE: AUTOMOTIVE (4.23G PB/G)  
If Reached Water: YES  
Amount in Water: 1  
Unit of Measure Reach Water: GALLON(S)

C92

< 1/8  
1 ft.

1660 S. SHORES ROAD  
SAN DIEGO, CA 92109

Site 47 of 52 in cluster C

CHMIRS S118738994  
N/A

Relative:  
Lower

Actual:  
15 ft.

CHMIRS:  
Name: Not reported  
Address: 1660 S. SHORES ROAD  
City,State,Zip: SAN DIEGO, CA 92109  
OES Incident Number: 16-2577  
OES notification: 05/01/2016  
OES Date: Not reported  
OES Time: Not reported  
**Date Completed: Not reported**  
Property Use: Not reported  
Agency Id Number: Not reported



Map ID  
Direction  
Distance  
Elevation

MAP FINDINGS

Site

Database(s)

EDR ID Number  
EPA ID Number

(Continued)

S118738994

Agency Incident Number: Not reported  
Time Notified: Not reported  
Time Completed: Not reported  
Surrounding Area: Not reported  
Estimated Temperature: Not reported  
Property Management: Not reported  
More Than Two Substances Involved?: Not reported  
Resp Agency Personel # Of Decontaminated: Not reported  
Responding Agency Personel # Of Injuries: Not reported  
Responding Agency Personel # Of Fatalities: Not reported  
Others Number Of Decontaminated: Not reported  
Others Number Of Injuries: Not reported  
Others Number Of Fatalities: Not reported  
Vehicle Make/year: Not reported  
Vehicle License Number: Not reported  
Vehicle State: Not reported  
Vehicle Id Number: Not reported  
CA DOT PUC/ICC Number: Not reported  
Company Name: Not reported  
Reporting Officer Name/ID: Not reported  
Report Date: Not reported  
Facility Telephone: Not reported  
Waterway Involved: Yes  
Waterway: Mission Bay  
Spill Site: Other  
Cleanup By: Unknown  
Containment: Not reported  
What Happened: Not reported  
Type: Not reported  
Measure: Not reported  
Other: Not reported  
Type: PETROLEUM  
Measure: Gal(s)  
Other: Not reported  
Date/Time: 1600  
Year: 2016  
Agency: NRC  
Incident Date: 05/01/2016  
Admin Agency: San Diego County Health Services Department  
Amount: Not reported  
Contained: Yes  
Site Type: Mission Bay  
E Date: Not reported  
Substance: Motor Oil  
Quantity Released: Unknown  
Unknown: Not reported  
Substance #2: Not reported  
Substance #3: Not reported  
Evacuations: Not reported  
Number of Injuries: Not reported  
Number of Fatalities: Not reported  
#1 Pipeline: No  
#2 Pipeline: No  
#3 Pipeline: No  
#1 Vessel >= 300 Tons: No  
#2 Vessel >= 300 Tons: No  
#3 Vessel >= 300 Tons: No

Map ID  
Direction  
Distance  
Elevation

MAP FINDINGS

Site

Database(s)

EDR ID Number  
EPA ID Number

(Continued)

S118738994

Evacs:	No
Injuries:	No
Fatals:	No
Comments:	Not reported
Description:	Per NRC Report# 1146674: Caller stated there is a spill of motor oil coming from a pleasure craft due to unknown causes. A 6 ft. by 6 ft. rainbow sheen is reported. Booms and absorbents applied. Release is coming from a pleasure craft (MY FIN) at slip #
Name:	Not reported
Address:	1660 S. SHORES ROAD
City,State,Zip:	SAN DIEGO, CA 92109
OES Incident Number:	19-2943
OES notification:	05/05/2019
OES Date:	Not reported
OES Time:	Not reported
<b>Date Completed:</b>	<b>Not reported</b>
Property Use:	Not reported
Agency Id Number:	Not reported
Agency Incident Number:	Not reported
Time Notified:	Not reported
Time Completed:	Not reported
Surrounding Area:	Not reported
Estimated Temperature:	Not reported
Property Management:	Not reported
More Than Two Substances Involved?:	Not reported
Resp Agncy Personel # Of Decontaminated:	Not reported
Responding Agency Personel # Of Injuries:	Not reported
Responding Agency Personel # Of Fatalities:	Not reported
Others Number Of Decontaminated:	Not reported
Others Number Of Injuries:	Not reported
Others Number Of Fatalities:	Not reported
Vehicle Make/year:	Not reported
Vehicle License Number:	Not reported
Vehicle State:	Not reported
Vehicle Id Number:	Not reported
CA DOT PUC/ICC Number:	Not reported
Company Name:	Not reported
Reporting Officer Name/ID:	Not reported
Report Date:	Not reported
Facility Telephone:	Not reported
Waterway Involved:	Yes
Waterway:	MISSION BAY
Spill Site:	Waterways
Cleanup By:	Unknown
Containment:	Not reported
What Happened:	Not reported
Type:	Not reported
Measure:	Not reported
Other:	Not reported
Type:	PETROLEUM
Measure:	Unknown
Other:	Not reported
Date/Time:	1312
Year:	2019

Map ID  
 Direction  
 Distance  
 Elevation

MAP FINDINGS

Site

Database(s)

EDR ID Number  
 EPA ID Number

**(Continued)**

**S118738994**

Agency: Incident Date: Admin Agency: Amount: Contained: Site Type: E Date: Substance: Quantity Released: Unknown: Substance #2: Substance #3: Evacuations: Number of Injuries: Number of Fatalities: #1 Pipeline: #2 Pipeline: #3 Pipeline: #1 Vessel >= 300 Tons: #2 Vessel >= 300 Tons: #3 Vessel >= 300 Tons: Evacs: Injuries: Fataals: Comments: Description:	NRC 05/05/2019 San Diego County Health Services Department Not reported Not reported MISSION BAY Not reported DIESEL UNKNOWN Not reported Not reported Not reported Not reported Not reported Not reported No No No No No No No No No No No Not reported PER NRC REPORT " CALLER REPORTED AN UNKNOWN AMOUNT OF DIESEL DISCHARGED INTO MISSION BAY FROM A VESSEL DUE TO EQUIPMENT FAILURE." ---SHEEN INFORMATION--- Sheen Color: RAINBOW Sheen Size Length: 10 YARDS Sheen Size Width: 10 YARDS
--	---

**C93**

**CHMIRS S118188904  
 N/A**

**< 1/8  
 1 ft.**  
**1660 S. SHORES ROAD, BERTH SLIP NUMBER: 213  
 SAN DIEGO, CA 92109**

**Site 48 of 52 in cluster C**

**Relative:  
 Lower**

CHMIRS: Name: Address: City,State,Zip: OES Incident Number: OES notification: OES Date: OES Time: <b>Date Completed:</b> Property Use: Agency Id Number: Agency Incident Number: Time Notified: Time Completed: Surrounding Area: Estimated Temperature: Property Management: More Than Two Substances Involved?: Resp Agncy Personel # Of Decontaminated: Responding Agency Personel # Of Injuries: Responding Agency Personel # Of Fatalities:	Not reported 1660 S. SHORES ROAD, BERTH SLIP NUMBER: 213 SAN DIEGO, CA 92109 15-3482 06/19/2015 Not reported Not reported <b>Not reported</b> Not reported Not reported Not reported Not reported Not reported Not reported Not reported Not reported Not reported Not reported Not reported Not reported Not reported Not reported Not reported
--	--

**Actual:  
 15 ft.**

Map ID  
Direction  
Distance  
Elevation

MAP FINDINGS

Site

Database(s)

EDR ID Number  
EPA ID Number

(Continued)

S118188904

Others Number Of Decontaminated:	Not reported
Others Number Of Injuries:	Not reported
Others Number Of Fatalities:	Not reported
Vehicle Make/year:	Not reported
Vehicle License Number:	Not reported
Vehicle State:	Not reported
Vehicle Id Number:	Not reported
CA DOT PUC/ICC Number:	Not reported
Company Name:	Not reported
Reporting Officer Name/ID:	Not reported
Report Date:	Not reported
Facility Telephone:	Not reported
Waterway Involved:	Yes
Waterway:	Seaworld Marina
Spill Site:	Waterways
Cleanup By:	Unknown
Containment:	Not reported
What Happened:	Not reported
Type:	Not reported
Measure:	Not reported
Other:	Not reported
Type:	PETROLEUM
Measure:	N/A
Other:	Not reported
Date/Time:	2035
Year:	2015
Agency:	NRC
Incident Date:	06/19/2015
Admin Agency:	San Diego County Health Services Department
Amount:	Not reported
Contained:	Unknown
Site Type:	Seaworld Marina
E Date:	Not reported
Substance:	Oil, Unknown
Quantity Released:	Unknown
Unknown:	Not reported
Substance #2:	Not reported
Substance #3:	Not reported
Evacuations:	Not reported
Number of Injuries:	Not reported
Number of Fatalities:	Not reported
#1 Pipeline:	No
#2 Pipeline:	No
#3 Pipeline:	No
#1 Vessel >= 300 Tons:	No
#2 Vessel >= 300 Tons:	No
#3 Vessel >= 300 Tons:	No
Evacs:	No
Injuries:	No
Fatals:	No
Comments:	Not reported
Description:	Per NRC #1120359, "What appears to be oil was observed in a slip at the Seaworld Marina, due to unknown causes. Suspected source is a 25' vessel on scene." SHEEN COLOR: Rainbow SHEEN SIZE LENGTH: 40 feet BODY OF WATER: Seaworld Marina REMEDIAL ACTIONS: Boom deployed

Map ID  
 Direction  
 Distance  
 Elevation

MAP FINDINGS

Site

Database(s)

EDR ID Number  
 EPA ID Number

**C94**      **1720 S SHORE RD**  
**1720 S SHORES RD**  
**< 1/8**      **SAN DIEGO, CA 92109**  
**1 ft.**

**NPDES**      **S117692800**  
**CIWQS**      **N/A**

**Site 49 of 52 in cluster C**

**Relative:**  
**Lower**  
**Actual:**  
**15 ft.**

**NPDES:**  
 Name: 1720 S SHORE RD  
 Address: 1720 S SHORES RD  
 City,State,Zip: SAN DIEGO, CA 92109  
 Facility Status: Not reported  
 NPDES Number: Not reported  
 Region: Not reported  
 Agency Number: Not reported  
 Regulatory Measure ID: Not reported  
 Place ID: Not reported  
 Order Number: Not reported  
 WDID: 9 37C301623  
 Regulatory Measure Type: Construction  
 Program Type: Not reported  
 Adoption Date Of Regulatory Measure: Not reported  
 Effective Date Of Regulatory Measure: Not reported  
 Termination Date Of Regulatory Measure: Not reported  
 Expiration Date Of Regulatory Measure: Not reported  
 Discharge Address: Not reported  
 Discharge Name: Not reported  
 Discharge City: Not reported  
 Discharge State: Not reported  
 Discharge Zip: Not reported  
 Status: Terminated  
 Status Date: 11/18/1992  
 Operator Name: Sea World California  
 Operator Address: 1720 S Shores Rd  
 Operator City: San Diego  
 Operator State: California  
 Operator Zip: 92109

**NPDES as of 03/2018:**  
 NPDES Number: Not reported  
 Status: Not reported  
 Agency Number: Not reported  
 Region: 9  
 Regulatory Measure ID: 285945  
 Order Number: Not reported  
 Regulatory Measure Type: Construction  
 Place ID: Not reported  
 WDID: 9 37C301623  
 Program Type: Not reported  
 Adoption Date Of Regulatory Measure: Not reported  
 Effective Date Of Regulatory Measure: Not reported  
 Expiration Date Of Regulatory Measure: Not reported  
 Termination Date Of Regulatory Measure: Not reported  
 Discharge Name: Not reported  
 Discharge Address: Not reported  
 Discharge City: Not reported  
 Discharge State: Not reported  
 Discharge Zip: Not reported  
 Received Date: 05/09/2008  
 Processed Date: 11/18/1992  
 Status: Terminated

Map ID  
Direction  
Distance  
Elevation

MAP FINDINGS

Site

Database(s)

EDR ID Number  
EPA ID Number

1720 S SHORE RD (Continued)

S117692800

Status Date: 11/18/1992  
Place Size: 20  
Place Size Unit: Acres  
Contact: Not reported  
Contact Title: Not reported  
Contact Phone: Not reported  
Contact Phone Ext: Not reported  
Contact Email: Not reported  
Operator Name: Sea World California  
Operator Address: 1720 S Shores Rd  
Operator City: San Diego  
Operator State: California  
Operator Zip: 92109  
Operator Contact: Kevin Carr  
Operator Contact Title: Not reported  
Operator Contact Phone: 619-226-3934  
Operator Contact Phone Ext: Not reported  
Operator Contact Email: Not reported  
Operator Type: Other  
Developer: Sea World California  
Developer Address: 1720 S Shores Rd  
Developer City: San Diego  
Developer State: California  
Developer Zip: 92109  
Developer Contact: Kevin Carr  
Developer Contact Title: Not reported  
Constype Linear Utility Ind: Not reported  
Emergency Phone: Not reported  
Emergency Phone Ext: Not reported  
Constype Above Ground Ind: Not reported  
Constype Below Ground Ind: Not reported  
Constype Cable Line Ind: Not reported  
Constype Comm Line Ind: Not reported  
Constype Commercial Ind: Not reported  
Constype Electrical Line Ind: Not reported  
Constype Gas Line Ind: Not reported  
Constype Industrial Ind: Not reported  
Constype Other Description: Not reported  
Constype Other Ind: Not reported  
Constype Recons Ind: Not reported  
Constype Residential Ind: Not reported  
Constype Transport Ind: Not reported  
Constype Utility Description: Not reported  
Constype Utility Ind: Not reported  
Constype Water Sewer Ind: Not reported  
Dir Discharge Uswater Ind: Not reported  
Receiving Water Name: Mission Bay  
Certifier: Not reported  
Certifier Title: Not reported  
Certification Date: Not reported  
Primary Sic: Not reported  
Secondary Sic: Not reported  
Tertiary Sic: Not reported

CIWQS:

Name: 1720 S SHORE RD

Map ID  
 Direction  
 Distance  
 Elevation

MAP FINDINGS

Site

Database(s)

EDR ID Number  
 EPA ID Number

**1720 S SHORE RD (Continued)**

**S117692800**

Address: 1720 S SHORES RD  
 City,State,Zip: SAN DIEGO, CA 92109  
 Agency: Sea World California  
 Agency Address: 1720 S Shores Rd, San Diego, CA 92109  
 Place/Project Type: Construction  
 SIC/NAICS: Not reported  
 Region: 9  
 Program: CONSTW  
 Regulatory Measure Status: Terminated  
 Regulatory Measure Type: Storm water construction  
 Order Number: 2009-0009-DWQ  
 WDID: 9 37C301623  
 NPDES Number: CAS000002  
 Adoption Date: Not reported  
 Effective Date: 11/18/1992  
 Termination Date: Not reported  
 Expiration/Review Date: Not reported  
 Design Flow: Not reported  
 Major/Minor: Not reported  
 Complexity: Not reported  
 TTWQ: Not reported  
 Enforcement Actions within 5 years: 0  
 Violations within 5 years: 0  
 Latitude: Not reported  
 Longitude: Not reported

**C95**

**SEAWORLD  
 1720 S SHORES RD  
 SAN DIEGO, CA 92109**

**AST A100424359  
 N/A**

**< 1/8  
 1 ft.**

**Site 50 of 52 in cluster C**

**Relative:  
 Lower  
 Actual:  
 15 ft.**

AST:  
 Name: SEAWORLD  
 Address: 1720 S SHORES RD  
 City/Zip: SAN DIEGO,92109  
 Certified Unified Program Agencies: Not reported  
 Owner: SeaWorld LLC  
 Total Gallons: Not reported  
 CERSID: 10383472  
 Facility ID: 37-000-100905  
 Business Name: SEAWORLD  
 Phone: 619-226-3996  
 Fax: 619-226-3999  
 Mailing Address: 500 SEA WORLD DR  
 Mailing Address City: SAN DIEGO  
 Mailing Address State: CA  
 Mailing Address Zip Code: Not reported  
 Operator Name: SEA WORLD LLC  
 Operator Phone: 619-222-6363  
 Owner Phone: 619-225-3219  
 Owner Mail Address: 500 Sea World Drive  
 Owner State: CA  
 Owner Zip Code: 92109  
 Owner Country: United States  
 Property Owner Name: City of San Diego  
 Property Owner Phone: Not reported  
 Property Owner Mailing Address: Not reported

Map ID  
 Direction  
 Distance  
 Elevation

MAP FINDINGS

Site

Database(s)

EDR ID Number  
 EPA ID Number

**SEAWORLD (Continued)**

**A100424359**

Property Owner City: Not reported  
 Property Owner Stat : Not reported  
 Property Owner Zip Code: 0  
 Property Owner Country: United States  
 EPAID: CAD981687221

**C96**

**SEAWORLD  
 1720 S SHORES RD  
 SAN DIEGO, CA 92109**

**San Diego Co. HMMD  
 CERS HAZ WASTE  
 CERS TANKS  
 CERS**

**S123406592  
 N/A**

**< 1/8  
 1 ft.**

**Site 51 of 52 in cluster C**

**Relative:  
 Lower**

**HMMD SAN DIEGO:**

**Actual:  
 15 ft.**

Name: SEAWORLD  
 Address: 1720 S SHORES RD  
 City,State,Zip: SAN DIEGO, CA 92109  
 Permit Number: Not reported  
 Business Type: Not reported  
 EPA Id Number: CAD981687221  
 APN: Not reported  
 Last HMMD Inspection: Not reported  
 Facility Telephone: 619-226-3996  
 Permit Status: Permit Renewed  
 Permit Expiration: Not reported  
 Date Last Updated: 07/24/2018  
 Facility Owner: Not reported  
 Facility Mailing Address: 500 SEA WORLD DR, SAN DIEGO, CA 92109-7994  
 Facility Mailing City: Not reported  
 Facility Mailing State: Not reported  
 Facility Mailing Zip: Not reported  
 UST Owner: Y  
 Handle Regulated Hazmat: Not reported  
 Own Or Operate UST: Not reported  
 Subject To APSA: Not reported  
 Generate Haz Waste: Y  
 Treat Haz Waste: N  
 Generate Medical Waste: Not reported

**UST DTL:**

Record ID: DEH2002-HUPFP-100905  
 Permit Status: Permit Renewed  
 Active Permit: Y  
 Facility Id Number: 37-000-100905  
 Facility Type (Ust Facility): Other  
 Tank Owner Name: SEA WORLD LLC  
 Tankid: 15851  
 Tank Status: Active  
 Date Ust Permanently Closed: Not reported  
 Tank Use: Motor Vehicle Fueling  
 Piping System Type: Pressure  
 Last Updated: 2019-03-15T00:57:28.000  
 Tank Capacityin Gallons: 10000  
 Tank Contents: Regular Unleaded  
 Type Of Tank: Double Wall

Record ID: DEH2002-HUPFP-100905  
 Permit Status: Permit Renewed  
 Active Permit: Y



Map ID  
Direction  
Distance  
Elevation

MAP FINDINGS

Site

Database(s)

EDR ID Number  
EPA ID Number

**SEAWORLD (Continued)**

**S123406592**

Facility Id Number: 37-000-100905  
Facility Type (Ust Facility): Other  
Tank Owner Name: SEA WORLD LLC  
Tankid: 15857  
Tank Status: Active  
Date Ust Permanently Closed: Not reported  
Tank Use: Motor Vehicle Fueling  
Piping System Type: Pressure  
Last Updated: 2019-03-15T00:57:28.000  
Tank Capacityin Gallons: 2000  
Tank Contents: Diesel  
Type Of Tank: Double Wall

Record ID: DEH2002-HUPFP-100905  
Permit Status: Permit Renewed  
Active Permit: Y  
Facility Id Number: 37-000-100905  
Facility Type (Ust Facility): Other  
Tank Owner Name: SEA WORLD LLC  
Tankid: 15856  
Tank Status: Active  
Date Ust Permanently Closed: Not reported  
Tank Use: Motor Vehicle Fueling  
Piping System Type: Pressure  
Last Updated: 2019-03-15T00:57:28.000  
Tank Capacityin Gallons: 1000  
Tank Contents: Regular Unleaded  
Type Of Tank: Double Wall

**Waste and Materials:**

Record ID: DEH2002-HUPFP-100905  
Permit Status: Permit Renewed  
Active Permit: Y  
Child Record Id: DEH2016-HCHEM-0097044  
Trade Secret: N  
Hazardous Material Type: Pure  
Last Updated: 2016-08-23T01:44:26.000  
Chemical Name: SILICA SAND (WATER FILTERS)  
Common Name: SILICA SAND (WATER FILTERS)  
Case Number: 14808-60-7

Record ID: DEH2002-HUPFP-100905  
Permit Status: Permit Renewed  
Active Permit: Y  
Child Record Id: DEH2016-HCHEM-0097045  
Trade Secret: N  
Hazardous Material Type: Pure  
Last Updated: 2016-08-23T01:44:26.000  
Chemical Name: ACETYLENE, C2H2, 99%, COMPRESSED GAS :  
Common Name: ACETYLENE, C2H2, 99%, COMPRESSED GAS :  
Case Number: 74-86-2

Record ID: DEH2002-HUPFP-100905  
Permit Status: Permit Renewed  
Active Permit: Y  
Child Record Id: DEH2016-HCHEM-0097046  
Trade Secret: N

Map ID  
Direction  
Distance  
Elevation

MAP FINDINGS

Site

Database(s)

EDR ID Number  
EPA ID Number

SEAWORLD (Continued)

S123406592

Hazardous Material Type: Pure  
Last Updated: 2016-08-23T01:44:26.000  
Chemical Name: PROPANE, LIQUIFIED PETROLEUM COMPRESSED GAS :  
Common Name: PROPANE, LIQUIFIED PETROLEUM COMPRESSED GAS :  
Case Number: 74-98-6

Record ID: DEH2002-HUPFP-100905  
Permit Status: Permit Renewed  
Active Permit: Y  
Child Record Id: DEH2016-HCHEM-0097047  
Trade Secret: N  
Hazardous Material Type: Mixture  
Last Updated: 2016-08-23T01:44:26.000  
Chemical Name: ASSORTED POLYURETHANES  
Common Name: ASSORTED POLYURETHANES  
Case Number: MIXTURE

Record ID: DEH2002-HUPFP-100905  
Permit Status: Permit Renewed  
Active Permit: Y  
Child Record Id: DEH2016-HCHEM-0097048  
Trade Secret: N  
Hazardous Material Type: Mixture  
Last Updated: 2016-08-23T01:44:26.000  
Chemical Name: HYDROCHLORIC ACID  
Common Name: MURIATIC ACID  
Case Number: 7647-01-0

Record ID: DEH2002-HUPFP-100905  
Permit Status: Permit Renewed  
Active Permit: Y  
Child Record Id: DEH2016-HCHEM-0097049  
Trade Secret: N  
Hazardous Material Type: Pure  
Last Updated: 2016-08-23T01:44:26.000  
Chemical Name: POLYDIMETHYLSILOXANE EMULSION  
Common Name: QWIK DRESS / TIRE DETAILER  
Case Number: 63148-62-9

Record ID: DEH2002-HUPFP-100905  
Permit Status: Permit Renewed  
Active Permit: Y  
Child Record Id: DEH2016-HCHEM-0097050  
Trade Secret: N  
Hazardous Material Type: Pure  
Last Updated: 2016-08-23T01:44:26.000  
Chemical Name: SULFURIC ACID, 36%, H2SO4  
Common Name: SULFURIC ACID, 36%, H2SO4  
Case Number: 7664-93-9

Record ID: DEH2002-HUPFP-100905  
Permit Status: Permit Renewed  
Active Permit: Y  
Child Record Id: DEH2016-HCHEM-0097051  
Trade Secret: N  
Hazardous Material Type: Mixture  
Last Updated: 2016-08-23T01:44:26.000

Map ID  
Direction  
Distance  
Elevation

MAP FINDINGS

Site

Database(s)

EDR ID Number  
EPA ID Number

SEAWORLD (Continued)

S123406592

Chemical Name:	SPRAY NINE
Common Name:	SPRAY NINE
Case Number:	MIXTURE
Record ID:	DEH2002-HUPFP-100905
Permit Status:	Permit Renewed
Active Permit:	Y
Child Record Id:	DEH2016-HCHEM-0097052
Trade Secret:	N
Hazardous Material Type:	Pure
Last Updated:	2016-08-23T01:44:26.000
Chemical Name:	SODIUM HYPOCHLORITE, NaOCl, 13% : LIQUID POOL CHLORINE
Common Name:	SODIUM HYPOCHLORITE, NaOCl, 13% : LIQUID POOL CHLORINE
Case Number:	7681-52-9
Record ID:	DEH2002-HUPFP-100905
Permit Status:	Permit Renewed
Active Permit:	Y
Child Record Id:	DEH2016-HCHEM-0097053
Trade Secret:	N
Hazardous Material Type:	Pure
Last Updated:	2016-08-23T01:44:26.000
Chemical Name:	REGULAR UNLEADED - T006
Common Name:	UNDERGROUND TANK 100905 T006 UNLEADED
Case Number:	8006-61-9
Record ID:	DEH2002-HUPFP-100905
Permit Status:	Permit Renewed
Active Permit:	Y
Child Record Id:	DEH2016-HCHEM-0097054
Trade Secret:	N
Hazardous Material Type:	Pure
Last Updated:	2016-08-23T01:44:26.000
Chemical Name:	ETHYLENE GLYCOL N-BUTYL ETHER
Common Name:	WAX ELIMINATOR
Case Number:	111-76-2
Record ID:	DEH2002-HUPFP-100905
Permit Status:	Permit Renewed
Active Permit:	Y
Child Record Id:	DEH2016-HCHEM-0097055
Trade Secret:	N
Hazardous Material Type:	Mixture
Last Updated:	2016-08-23T01:44:26.000
Chemical Name:	CALCIUM HYPOCHLORITE ACUTAB
Common Name:	CALCIUM HYPOCHLORITE ACUTAB
Case Number:	MIXTURE
Record ID:	DEH2002-HUPFP-100905
Permit Status:	Permit Renewed
Active Permit:	Y
Child Record Id:	DEH2016-HCHEM-0097056
Trade Secret:	N
Hazardous Material Type:	Pure
Last Updated:	2016-08-23T01:44:26.000
Chemical Name:	HYDROXYETHYLIDINE DIPHOSPHONIC
Common Name:	ACID, TRIDENT 6026 (WATER TREATMENT)

Map ID  
Direction  
Distance  
Elevation

MAP FINDINGS

Site

Database(s)

EDR ID Number  
EPA ID Number

SEAWORLD (Continued)

S123406592

Case Number: 2809-21-4

Record ID: DEH2002-HUPFP-100905  
Permit Status: Permit Renewed  
Active Permit: Y  
Child Record Id: DEH2016-HCHEM-0097057  
Trade Secret: N  
Hazardous Material Type: Pure  
Last Updated: 2016-08-23T01:44:26.000  
Chemical Name: SODIUM THIOSULFATE  
Common Name: SODIUM THIOSULFATE  
Case Number: 10102-17-7

Record ID: DEH2002-HUPFP-100905  
Permit Status: Permit Renewed  
Active Permit: Y  
Child Record Id: DEH2016-HCHEM-0097058  
Trade Secret: N  
Hazardous Material Type: Pure  
Last Updated: 2016-08-23T01:44:26.000  
Chemical Name: DIETHYLENE GLYCOL MONOETHYL ETHER  
Common Name: FLOOR FINISH  
Case Number: 111-90-0

Record ID: DEH2002-HUPFP-100905  
Permit Status: Permit Renewed  
Active Permit: Y  
Child Record Id: DEH2016-HCHEM-0097059  
Trade Secret: N  
Hazardous Material Type: Pure  
Last Updated: 2016-08-23T01:44:26.000  
Chemical Name: DIESEL FUEL  
Common Name: Diesel Fuel  
Case Number: 68476-34-6

Record ID: DEH2002-HUPFP-100905  
Permit Status: Permit Renewed  
Active Permit: Y  
Child Record Id: DEH2016-HCHEM-0097060  
Trade Secret: N  
Hazardous Material Type: Pure  
Last Updated: 2016-08-23T01:44:26.000  
Chemical Name: SODIUM SULFITE, 25% SOLUTION  
Common Name: SODIUM SULFITE, 25% SOLUTION  
Case Number: 7757-83-7

Record ID: DEH2002-HUPFP-100905  
Permit Status: Permit Renewed  
Active Permit: Y  
Child Record Id: DEH2016-HCHEM-0097061  
Trade Secret: N  
Hazardous Material Type: Mixture  
Last Updated: 2016-08-23T01:44:26.000  
Chemical Name: WETSUIT CLEANER  
Common Name: WETSUIT CLEANER  
Case Number: MIXTURE

Map ID  
Direction  
Distance  
Elevation

MAP FINDINGS

Site

Database(s)

EDR ID Number  
EPA ID Number

SEAWORLD (Continued)

S123406592

Record ID: DEH2002-HUPFP-100905  
Permit Status: Permit Renewed  
Active Permit: Y  
Child Record Id: DEH2016-HCHEM-0097062  
Trade Secret: N  
Hazardous Material Type: Pure  
Last Updated: 2016-08-23T01:44:26.000  
Chemical Name: ETHANOL, FOODSERVICE JOY  
Common Name: ETHANOL, FOODSERVICE JOY  
Case Number: 64-17-5

Record ID: DEH2002-HUPFP-100905  
Permit Status: Permit Renewed  
Active Permit: Y  
Child Record Id: DEH2016-HCHEM-0097063  
Trade Secret: N  
Hazardous Material Type: Mixture  
Last Updated: 2016-08-23T01:44:26.000  
Chemical Name: STERNO CANNED COOKING FUEL  
Common Name: STERNO CANNED COOKING FUEL  
Case Number: MIXTURE

Record ID: DEH2002-HUPFP-100905  
Permit Status: Permit Renewed  
Active Permit: Y  
Child Record Id: DEH2016-HCHEM-0097064  
Trade Secret: N  
Hazardous Material Type: Mixture  
Last Updated: 2016-08-23T01:44:26.000  
Chemical Name: OIL LUBRICATING KENDALL  
Common Name: KENDALL MOTOR OIL  
Case Number: Not reported

Record ID: DEH2002-HUPFP-100905  
Permit Status: Permit Renewed  
Active Permit: Y  
Child Record Id: DEH2016-HCHEM-0097065  
Trade Secret: N  
Hazardous Material Type: Pure  
Last Updated: 2016-08-23T01:44:26.000  
Chemical Name: NONYL PHENOL POLYETHHTYLENE GLYCOL ETHER FULILIQUID QUARTERNA  
Common Name: NONYL PHENOL POLYETHHTYLENE GLYCOL ETHER FULILIQUID QUARTERNA  
Case Number: 9016-45-9

Record ID: DEH2002-HUPFP-100905  
Permit Status: Permit Renewed  
Active Permit: Y  
Child Record Id: DEH2016-HCHEM-0097066  
Trade Secret: N  
Hazardous Material Type: Mixture  
Last Updated: 2016-08-23T01:44:26.000  
Chemical Name: ASSORTED URETHANES  
Common Name: ASSORTED URETHANES  
Case Number: MIXTURE

Record ID: DEH2002-HUPFP-100905  
Permit Status: Permit Renewed

Map ID  
Direction  
Distance  
Elevation

MAP FINDINGS

Site

Database(s)

EDR ID Number  
EPA ID Number

**SEAWORLD (Continued)**

**S123406592**

Active Permit: Y  
Child Record Id: DEH2016-HCHEM-0097067  
Trade Secret: N  
Hazardous Material Type: Pure  
Last Updated: 2016-08-23T01:44:26.000  
Chemical Name: RED-E-CRETE, CALCIUM SALT-PORTLAND CEMENT  
Common Name: RED-E-CRETE, CALCIUM SALT-PORTLAND CEMENT  
Case Number: 65977-15-1

Record ID: DEH2002-HUPFP-100905  
Permit Status: Permit Renewed  
Active Permit: Y  
Child Record Id: DEH2016-HCHEM-0097068  
Trade Secret: N  
Hazardous Material Type: Mixture  
Last Updated: 2016-08-23T01:44:26.000  
Chemical Name: LATEX PAINT  
Common Name: LATEX PAINT  
Case Number: MIXTURE

Record ID: DEH2002-HUPFP-100905  
Permit Status: Permit Renewed  
Active Permit: Y  
Child Record Id: DEH2016-HCHEM-0097069  
Trade Secret: N  
Hazardous Material Type: Mixture  
Last Updated: 2016-08-23T01:44:26.000  
Chemical Name: MDI  
Common Name: SAFE DECK  
Case Number: 101-68-8

Record ID: DEH2002-HUPFP-100905  
Permit Status: Permit Renewed  
Active Permit: Y  
Child Record Id: DEH2016-HCHEM-0097070  
Trade Secret: N  
Hazardous Material Type: Pure  
Last Updated: 2016-08-23T01:44:26.000  
Chemical Name: OZZYJUICE SW-3 TRUCK DEGREASING SOLIN  
Common Name: OZZYJUICE SW-3 TRUCK DEGREASING SOLIN  
Case Number: NA

Record ID: DEH2002-HUPFP-100905  
Permit Status: Permit Renewed  
Active Permit: Y  
Child Record Id: DEH2016-HCHEM-0097071  
Trade Secret: N  
Hazardous Material Type: Mixture  
Last Updated: 2016-08-23T01:44:26.000  
Chemical Name: MISSION OVEN CLEANER  
Common Name: MISSION OVEN CLEANER  
Case Number: MIXTURE

Record ID: DEH2002-HUPFP-100905  
Permit Status: Permit Renewed  
Active Permit: Y  
Child Record Id: DEH2016-HCHEM-0097072

Map ID  
Direction  
Distance  
Elevation

MAP FINDINGS

Site

Database(s)

EDR ID Number  
EPA ID Number

**SEAWORLD (Continued)**

**S123406592**

Trade Secret: N  
Hazardous Material Type: Not reported  
Last Updated: 2016-08-23T01:44:26.000  
Chemical Name: CARCINOGENS &/OR REPRODUCTIVE TOXINS  
Common Name: BELOW STATE DISCLOSURE AMTS ARE/MAY BE ON SITE  
Case Number: Not reported

Record ID: DEH2002-HUPFP-100905  
Permit Status: Permit Renewed  
Active Permit: Y  
Child Record Id: DEH2016-HCHEM-0097073  
Trade Secret: N  
Hazardous Material Type: Mixture  
Last Updated: 2016-08-23T01:44:26.000  
Chemical Name: SURFACTANT  
Common Name: SHOW-N-GO CAR SOAP  
Case Number: Not reported

Record ID: DEH2002-HUPFP-100905  
Permit Status: Permit Renewed  
Active Permit: Y  
Child Record Id: DEH2016-HCHEM-0097074  
Trade Secret: N  
Hazardous Material Type: Mixture  
Last Updated: 2016-08-23T01:44:26.000  
Chemical Name: SILPUR 90%  
Common Name: SULPHUR FERTILIZER  
Case Number: 7704-34-9

Record ID: DEH2002-HUPFP-100905  
Permit Status: Permit Renewed  
Active Permit: Y  
Child Record Id: DEH2016-HCHEM-0097075  
Trade Secret: N  
Hazardous Material Type: Mixture  
Last Updated: 2016-08-23T01:44:26.000  
Chemical Name: PAINT-ASSORTED ENAMELS AND ACRYLICS  
Common Name: PAINT-ASSORTED ENAMELS AND ACRYLICS  
Case Number: MIXTURE

Record ID: DEH2002-HUPFP-100905  
Permit Status: Permit Renewed  
Active Permit: Y  
Child Record Id: DEH2016-HCHEM-0097076  
Trade Secret: N  
Hazardous Material Type: Mixture  
Last Updated: 2016-08-23T01:44:26.000  
Chemical Name: AUTOMATIC TRANSMISSION FLUID  
Common Name: DEXRON II AUTOMATIC TRANSMISSION FLUID  
Case Number: Not reported

Record ID: DEH2002-HUPFP-100905  
Permit Status: Permit Renewed  
Active Permit: Y  
Child Record Id: DEH2016-HCHEM-0097077  
Trade Secret: N  
Hazardous Material Type: Mixture

Map ID  
Direction  
Distance  
Elevation

MAP FINDINGS

Site

Database(s)

EDR ID Number  
EPA ID Number

SEAWORLD (Continued)

S123406592

Last Updated: 2016-08-23T01:44:26.000  
Chemical Name: SURFACTANT BUBBLE MASTER  
Common Name: BUBBLE MASTER 2000 PREMIUM FLUID  
Case Number: MIXTURE

Record ID: DEH2002-HUPFP-100905  
Permit Status: Permit Renewed  
Active Permit: Y  
Child Record Id: DEH2016-HCHEM-0097078  
Trade Secret: N  
Hazardous Material Type: Mixture  
Last Updated: 2016-08-23T01:44:26.000  
Chemical Name: HYDROGEN PEROXIDE  
Common Name: CLEAN BY PEROXY  
Case Number: MIXTURE

Record ID: DEH2002-HUPFP-100905  
Permit Status: Permit Renewed  
Active Permit: Y  
Child Record Id: DEH2016-HCHEM-0097079  
Trade Secret: N  
Hazardous Material Type: Mixture  
Last Updated: 2016-08-23T01:44:26.000  
Chemical Name: PWC-1 BACTERIAL ADDITIVE  
Common Name: PWC-1 BACTERIAL ADDITIVE  
Case Number: NONE LISTED

Record ID: DEH2002-HUPFP-100905  
Permit Status: Permit Renewed  
Active Permit: Y  
Child Record Id: DEH2016-HCHEM-0097080  
Trade Secret: N  
Hazardous Material Type: Pure  
Last Updated: 2016-08-23T01:44:26.000  
Chemical Name: CARBON DIOXIDE, C02, 99%, COMPRESSED GAS :  
Common Name: CARBON DIOXIDE, C02, 99%, COMPRESSED GAS :  
Case Number: 124-38-9

Record ID: DEH2002-HUPFP-100905  
Permit Status: Permit Renewed  
Active Permit: Y  
Child Record Id: DEH2016-HCHEM-0097081  
Trade Secret: N  
Hazardous Material Type: Pure  
Last Updated: 2016-08-23T01:44:26.000  
Chemical Name: OIL, LUBRICATING : MOTOR OIL HYDRAULIC OIL :  
Common Name: hydraulic oil  
Case Number: 8002-05-9

Record ID: DEH2002-HUPFP-100905  
Permit Status: Permit Renewed  
Active Permit: Y  
Child Record Id: DEH2016-HCHEM-0097082  
Trade Secret: N  
Hazardous Material Type: Pure  
Last Updated: 2016-08-23T01:44:26.000  
Chemical Name: ETHYLENE GLYCOL



Map ID  
Direction  
Distance  
Elevation

MAP FINDINGS

Site

Database(s)

EDR ID Number  
EPA ID Number

SEAWORLD (Continued)

S123406592

Common Name: ETHYLENE GLYCOL  
Case Number: 107-21-1

Record ID: DEH2002-HUPFP-100905  
Permit Status: Permit Renewed  
Active Permit: Y  
Child Record Id: DEH2016-HCHEM-0097083  
Trade Secret: N  
Hazardous Material Type: Pure  
Last Updated: 2016-08-23T01:44:26.000  
Chemical Name: ARGON GAS  
Common Name: ARGON GAS  
Case Number: 7440-37-1

Record ID: DEH2002-HUPFP-100905  
Permit Status: Permit Renewed  
Active Permit: Y  
Child Record Id: DEH2016-HCHEM-0097084  
Trade Secret: N  
Hazardous Material Type: Mixture  
Last Updated: 2016-08-23T01:44:26.000  
Chemical Name: PIG DRI (ABSORTBENT SPILL MATERIAL)  
Common Name: PIG DRI (ABSORTBENT SPILL MATERIAL)  
Case Number: MIXTURE

Record ID: DEH2002-HUPFP-100905  
Permit Status: Permit Renewed  
Active Permit: Y  
Child Record Id: DEH2016-HCHEM-0097085  
Trade Secret: N  
Hazardous Material Type: Pure  
Last Updated: 2016-08-23T01:44:26.000  
Chemical Name: PROPYLENE GLYCOL  
Common Name: PROPYLENE GLYCOL  
Case Number: 57-55-6

Record ID: DEH2002-HUPFP-100905  
Permit Status: Permit Renewed  
Active Permit: Y  
Child Record Id: DEH2016-HCHEM-0097086  
Trade Secret: N  
Hazardous Material Type: Pure  
Last Updated: 2016-08-23T01:44:26.000  
Chemical Name: SODIUM BICARBONATE, SODA ASH  
Common Name: SODIUM BICARBONATE, SODA ASH  
Case Number: 144-55-8

Record ID: DEH2002-HUPFP-100905  
Permit Status: Permit Renewed  
Active Permit: Y  
Child Record Id: DEH2016-HCHEM-0097087  
Trade Secret: N  
Hazardous Material Type: Pure  
Last Updated: 2016-08-23T01:44:26.000  
Chemical Name: SODIUM HYPOCHLORITE, NAOCL, 5% : LIQ. HOUSEHOLD BLEACH  
Common Name: DISINFECTANT BLEACH, CLOROX, GENERIC  
Case Number: 7681-52-9

Map ID  
Direction  
Distance  
Elevation

MAP FINDINGS

Site

Database(s)

EDR ID Number  
EPA ID Number

SEAWORLD (Continued)

S123406592

Record ID: DEH2002-HUPFP-100905  
Permit Status: Permit Renewed  
Active Permit: Y  
Child Record Id: DEH2016-HCHEM-0097088  
Trade Secret: N  
Hazardous Material Type: Mixture  
Last Updated: 2016-08-23T01:44:26.000  
Chemical Name: SULFUR Fertilizer Tiger 90CR  
Common Name: SULFUR COATED UREA/X COTE 42-0-0  
Case Number: Not reported

Record ID: DEH2002-HUPFP-100905  
Permit Status: Permit Renewed  
Active Permit: Y  
Child Record Id: DEH2016-HCHEM-0097089  
Trade Secret: N  
Hazardous Material Type: Pure  
Last Updated: 2016-08-23T01:44:26.000  
Chemical Name: LEAD  
Common Name: LEAD  
Case Number: 7439-92-1

Record ID: DEH2002-HUPFP-100905  
Permit Status: Permit Renewed  
Active Permit: Y  
Child Record Id: DEH2016-HCHEM-0097090  
Trade Secret: N  
Hazardous Material Type: Pure  
Last Updated: 2016-08-23T01:44:26.000  
Chemical Name: DIESEL - T007  
Common Name: UNDERGROUND TANK 100905 T007  
Case Number: 8006-61-9

Record ID: DEH2002-HUPFP-100905  
Permit Status: Permit Renewed  
Active Permit: Y  
Child Record Id: DEH2016-HCHEM-0097091  
Trade Secret: N  
Hazardous Material Type: Pure  
Last Updated: 2016-08-23T01:44:26.000  
Chemical Name: ACTIVATED CARBON 100%  
Common Name: ACTIVATED CARBON 100%  
Case Number: 7440-44-0

Record ID: DEH2002-HUPFP-100905  
Permit Status: Permit Renewed  
Active Permit: Y  
Child Record Id: DEH2016-HCHEM-0097092  
Trade Secret: N  
Hazardous Material Type: Pure  
Last Updated: 2016-08-23T01:44:26.000  
Chemical Name: REGULAR UNLEADED  
Common Name: UNDERGROUND TANK 100905 T001  
Case Number: 684-76-346

Record ID: DEH2002-HUPFP-100905  
Permit Status: Permit Renewed

Map ID  
Direction  
Distance  
Elevation

MAP FINDINGS

Site

Database(s)

EDR ID Number  
EPA ID Number

SEAWORLD (Continued)

S123406592

Active Permit: Y  
Child Record Id: DEH2016-HCHEM-0097093  
Trade Secret: N  
Hazardous Material Type: Pure  
Last Updated: 2016-08-23T01:44:26.000  
Chemical Name: NITROGEN, N2, 99%, COMPRESSED GAS :  
Common Name: NITROGEN, N2, 99%, COMPRESSED GAS :  
Case Number: 7727-37-9

Record ID: DEH2002-HUPFP-100905  
Permit Status: Permit Renewed  
Active Permit: Y  
Child Record Id: DEH2016-HCHEM-0097094  
Trade Secret: N  
Hazardous Material Type: Pure  
Last Updated: 2016-08-23T01:44:26.000  
Chemical Name: IRON, 95% GALVANIZED STEEL  
Common Name: IRON, 95% GALVANIZED STEEL  
Case Number: 7439-89-6

Record ID: DEH2002-HUPFP-100905  
Permit Status: Permit Renewed  
Active Permit: Y  
Child Record Id: DEH2016-HCHEM-0097095  
Trade Secret: N  
Hazardous Material Type: Pure  
Last Updated: 2016-08-23T01:44:26.000  
Chemical Name: SOLID CARBON DIOXIDE (DRY ICE)  
Common Name: SOLID CARBON DIOXIDE (DRY ICE)  
Case Number: 124-38-9

Record ID: DEH2002-HUPFP-100905  
Permit Status: Permit Renewed  
Active Permit: Y  
Child Record Id: DEH2016-HCHEM-0097096  
Trade Secret: N  
Hazardous Material Type: Pure  
Last Updated: 2016-08-23T01:44:26.000  
Chemical Name: MONO AMMONIUM PHOSPHATE, 95%,  
Common Name: ABC DRY CHEM. FIRE EXTINGUISHER  
Case Number: 25655-41-8

Record ID: DEH2002-HUPFP-100905  
Permit Status: Permit Renewed  
Active Permit: Y  
Child Record Id: DEH2016-HCHEM-0097097  
Trade Secret: N  
Hazardous Material Type: Pure  
Last Updated: 2016-08-23T01:44:26.000  
Chemical Name: SODIUM CHLORIDE, NaCl, 98% : TABLE SALT  
Common Name: SODIUM CHLORIDE, NaCl, 98% : TABLE SALT  
Case Number: 7647-14-5

Record ID: DEH2002-HUPFP-100905  
Permit Status: Permit Renewed  
Active Permit: Y  
Child Record Id: DEH2016-HCHEM-0097098

Map ID  
Direction  
Distance  
Elevation

MAP FINDINGS

Site

Database(s)

EDR ID Number  
EPA ID Number

**SEAWORLD (Continued)**

**S123406592**

Trade Secret: N  
Hazardous Material Type: Pure  
Last Updated: 2016-08-23T01:44:26.000  
Chemical Name: CHARCOAL  
Common Name: CHARCOAL  
Case Number: 16291-96-6

Record ID: DEH2002-HUPFP-100905  
Permit Status: Permit Renewed  
Active Permit: Y  
Child Record Id: DEH2016-HCHEM-0097099  
Trade Secret: N  
Hazardous Material Type: Pure  
Last Updated: 2016-08-23T01:44:26.000  
Chemical Name: FERTILIZER, TURF GOLD : IRON OXIDE 1% :  
Common Name: 22-3-6 W/AMMUMIM SULFATE  
Case Number: 1309-37-1

Record ID: DEH2002-HUPFP-100905  
Permit Status: Permit Renewed  
Active Permit: Y  
Child Record Id: DEH2016-HCHEM-0097100  
Trade Secret: N  
Hazardous Material Type: Mixture  
Last Updated: 2016-08-23T01:44:26.000  
Chemical Name: ZINC OXIDE, 3%, SIMPLOT 6-20-20 (FET W/ZINC)  
Common Name: ZINC OXIDE, 3%, SIMPLOT 6-20-20 (FET W/ZINC)  
Case Number: 1314-13-2

Record ID: DEH2002-HUPFP-100905  
Permit Status: Permit Renewed  
Active Permit: Y  
Child Record Id: DEH2016-HCHEM-0097101  
Trade Secret: N  
Hazardous Material Type: Pure  
Last Updated: 2016-08-23T01:44:26.000  
Chemical Name: NITRA KING 19-4-4 (FERTILIZER-NURSERY-BONEYARD  
Common Name: AMMONIA NITRATE)  
Case Number: 6484-52-2

Record ID: DEH2002-HUPFP-100905  
Permit Status: Permit Renewed  
Active Permit: Y  
Child Record Id: DEH2016-HCHEM-0097102  
Trade Secret: N  
Hazardous Material Type: Mixture  
Last Updated: 2016-08-23T01:44:26.000  
Chemical Name: WROUGHT ALUMINUM ALLOY, ALUMINUM 92%, BUILDING PRODUCT  
Common Name: WROUGHT ALUMINUM ALLOY, ALUMINUM 92%, BUILDING PRODUCT  
Case Number: 7429-90-5

Record ID: DEH2002-HUPFP-100905  
Permit Status: Permit Renewed  
Active Permit: Y  
Child Record Id: DEH2016-HCHEM-0097103  
Trade Secret: N  
Hazardous Material Type: Pure

Map ID  
Direction  
Distance  
Elevation

MAP FINDINGS

Site

Database(s)

EDR ID Number  
EPA ID Number

SEAWORLD (Continued)

S123406592

Last Updated: 2016-08-23T01:44:26.000  
Chemical Name: MANGANESE, 13% STAINLESS STEEL  
Common Name: MANGANESE, 13% STAINLESS STEEL  
Case Number: 7439-96-5

Record ID: DEH2002-HUPFP-100905  
Permit Status: Permit Renewed  
Active Permit: Y  
Child Record Id: DEH2016-HCHEM-0097104  
Trade Secret: N

Hazardous Material Type: Pure  
Last Updated: 2016-08-23T01:44:26.000  
Chemical Name: OXYGEN, 02, 99%, COMPRESSED GAS :  
Common Name: OXYGEN, 02, 99%, COMPRESSED GAS :  
Case Number: 7782-44-7

Record ID: DEH2002-HUPFP-100905  
Permit Status: Permit Renewed  
Active Permit: Y  
Child Record Id: DEH2016-HCHEM-0097105  
Trade Secret: N

Hazardous Material Type: Pure  
Last Updated: 2016-08-23T01:44:26.000  
Chemical Name: NICKEL, 99% NICKEL STEEL  
Common Name: NICKEL, 99% NICKEL STEEL  
Case Number: 7440-02-0

Record ID: DEH2002-HUPFP-100905  
Permit Status: Permit Renewed  
Active Permit: Y  
Child Record Id: DEH2016-HCHEM-0097106  
Trade Secret: N

Hazardous Material Type: Pure  
Last Updated: 2016-08-23T01:44:26.000  
Chemical Name: FREON R-123  
Common Name: FREON R-123  
Case Number: 306-83-2

Record ID: DEH2002-HUPFP-100905  
Permit Status: Permit Renewed  
Active Permit: Y  
Child Record Id: DEH2016-HCHEM-0097107  
Trade Secret: N

Hazardous Material Type: Pure  
Last Updated: 2016-08-23T01:44:26.000  
Chemical Name: ALUMINUM SULFATE  
Common Name: ALUMINUM SULFATE  
Case Number: 10043-01-3

Record ID: DEH2002-HUPFP-100905  
Permit Status: Permit Renewed  
Active Permit: Y  
Child Record Id: DEH2016-HCHEM-0097108  
Trade Secret: N

Hazardous Material Type: Pure  
Last Updated: 2016-08-23T01:44:26.000  
Chemical Name: SODIUM CARBONATE, 48% SOLID FUSION (SOLID DETERGENT)

Map ID  
Direction  
Distance  
Elevation

MAP FINDINGS

Site

Database(s)

EDR ID Number  
EPA ID Number

SEAWORLD (Continued)

S123406592

Common Name: SODIUM CARBONATE, 48% SOLID FUSION (SOLID DETERGENT)  
Case Number: 497-19-8

Record ID: DEH2002-HUPFP-100905  
Permit Status: Permit Renewed  
Active Permit: Y  
Child Record Id: DEH2016-HCHEM-0097109  
Trade Secret: N  
Hazardous Material Type: Pure  
Last Updated: 2016-08-23T01:44:26.000  
Chemical Name: SILICON SAND (AQUARIUM)  
Common Name: NATURAL FINE AND COARSE AGGREGATE  
Case Number: 14808-60-7

Record ID: DEH2002-HUPFP-100905  
Permit Status: Permit Renewed  
Active Permit: Y  
Child Record Id: DEH2016-HCHEM-0097110  
Trade Secret: N  
Hazardous Material Type: Pure  
Last Updated: 2016-08-23T01:44:26.000  
Chemical Name: SILICON SAND (MERCHANRISE)  
Common Name: PLAYSAND  
Case Number: 14808-60-7

Record ID: DEH2002-HUPFP-100905  
Permit Status: Permit Renewed  
Active Permit: Y  
Child Record Id: DEH2016-HCHEM-0097111  
Trade Secret: N  
Hazardous Material Type: Pure  
Last Updated: 2016-08-23T01:44:26.000  
Chemical Name: SILICON DIOXIDE (SAND-NURSERY)  
Common Name: SILICON DIOXIDE (SAND-NURSERY)  
Case Number: 14808-60-7

Record ID: DEH2002-HUPFP-100905  
Permit Status: Permit Renewed  
Active Permit: Y  
Child Record Id: DEH2016-HCHEM-0097112  
Trade Secret: N  
Hazardous Material Type: Pure  
Last Updated: 2016-08-23T01:44:26.000  
Chemical Name: Nitrogen - Food Grade for Popcorn  
Common Name: Nitrogen  
Case Number: 7727-37-9

Record ID: DEH2002-HUPFP-100905  
Permit Status: Permit Renewed  
Active Permit: Y  
Child Record Id: DEH2016-HCHEM-0097113  
Trade Secret: N  
Hazardous Material Type: Mixture  
Last Updated: 2016-08-23T01:44:26.000  
Chemical Name: Not reported  
Common Name: Culinary Dewars 60% Nitrogen/40% CO2  
Case Number: Not reported

Map ID  
Direction  
Distance  
Elevation

MAP FINDINGS

Site

Database(s)

EDR ID Number  
EPA ID Number

SEAWORLD (Continued)

S123406592

Record ID: DEH2002-HUPFP-100905  
Permit Status: Permit Renewed  
Active Permit: Y  
Child Record Id: DEH2016-HCHEM-0097114  
Trade Secret: N  
Hazardous Material Type: Mixture  
Last Updated: 2016-08-23T01:44:26.000  
Chemical Name: Not reported  
Common Name: Lanthanum Chloride 28% TREO Solution 99%  
Case Number: Not reported

Record ID: DEH2002-HUPFP-100905  
Permit Status: Permit Renewed  
Active Permit: Y  
Child Record Id: DEH2016-HWAST-0079062  
Trade Secret: N  
Hazardous Material Type: Not reported  
Last Updated: 2016-08-23T01:44:30.000  
Chemical Name: WASTE 352 ORGANIC SOLIDS (OTHER).  
Common Name: WASTE ABSORBENT PAD W/ FORMALIN  
Case Number: Not reported

Record ID: DEH2002-HUPFP-100905  
Permit Status: Permit Renewed  
Active Permit: Y  
Child Record Id: DEH2016-HWAST-0079063  
Trade Secret: N  
Hazardous Material Type: Not reported  
Last Updated: 2016-08-23T01:44:30.000  
Chemical Name: VARIOUS LAB PACKS  
Common Name: WASTE MEDICAL- LABORATORY  
Case Number: Not reported

Record ID: DEH2002-HUPFP-100905  
Permit Status: Permit Renewed  
Active Permit: Y  
Child Record Id: DEH2016-HWAST-0079064  
Trade Secret: N  
Hazardous Material Type: Not reported  
Last Updated: 2016-08-23T01:44:30.000  
Chemical Name: WASTE 343 UNSPEC ORGANIC LIQUID MIXTURE  
Common Name: WASTE METHANOL WATER SOLUTION  
Case Number: Not reported

Record ID: DEH2002-HUPFP-100905  
Permit Status: Permit Renewed  
Active Permit: Y  
Child Record Id: DEH2016-HWAST-0079065  
Trade Secret: N  
Hazardous Material Type: Not reported  
Last Updated: 2016-08-23T01:44:30.000  
Chemical Name: WASTE 461 PAINT  
Common Name: WASTE - PAINT LIQUIDS  
Case Number: Not reported

Record ID: DEH2002-HUPFP-100905  
Permit Status: Permit Renewed

Map ID  
Direction  
Distance  
Elevation

MAP FINDINGS

Site

Database(s)

EDR ID Number  
EPA ID Number

SEAWORLD (Continued)

S123406592

Active Permit:	Y
Child Record Id:	DEH2016-HWAST-0079066
Trade Secret:	N
Hazardous Material Type:	Not reported
Last Updated:	2016-08-23T01:44:30.000
Chemical Name:	WASTE 902 INFECTIOUS WASTE, SHARPS
Common Name:	WASTE SHARPS
Case Number:	Not reported
Record ID:	DEH2002-HUPFP-100905
Permit Status:	Permit Renewed
Active Permit:	Y
Child Record Id:	DEH2016-HWAST-0079067
Trade Secret:	N
Hazardous Material Type:	Not reported
Last Updated:	2016-08-23T01:44:30.000
Chemical Name:	WASTE 181 INORGANIC SOLID WASTE (OTHER)-
Common Name:	WASTE MERCURY CONTAINING DEVICES
Case Number:	Not reported
Record ID:	DEH2002-HUPFP-100905
Permit Status:	Permit Renewed
Active Permit:	Y
Child Record Id:	DEH2016-HWAST-0079068
Trade Secret:	N
Hazardous Material Type:	Not reported
Last Updated:	2016-08-23T01:44:30.000
Chemical Name:	WASTE 331 OFF-SPEC,AGED,SURPLUS ORGANICS
Common Name:	WASTE, GAS, DIESEL, LPG
Case Number:	Not reported
Record ID:	DEH2002-HUPFP-100905
Permit Status:	Permit Renewed
Active Permit:	Y
Child Record Id:	DEH2016-HWAST-0079069
Trade Secret:	N
Hazardous Material Type:	Not reported
Last Updated:	2016-08-23T01:44:30.000
Chemical Name:	WASTE 352 ORGANIC SOLIDS (OTHER).
Common Name:	WASTE, PROPANE (551)
Case Number:	Not reported
Record ID:	DEH2002-HUPFP-100905
Permit Status:	Permit Renewed
Active Permit:	Y
Child Record Id:	DEH2016-HWAST-0079070
Trade Secret:	N
Hazardous Material Type:	Not reported
Last Updated:	2016-08-23T01:44:30.000
Chemical Name:	WASTE 901 INFECTIOUS WASTE, GENERAL
Common Name:	WASTE RED BAG
Case Number:	Not reported
Record ID:	DEH2002-HUPFP-100905
Permit Status:	Permit Renewed
Active Permit:	Y
Child Record Id:	DEH2016-HWAST-0079071



Map ID  
Direction  
Distance  
Elevation

MAP FINDINGS

Site

Database(s)

EDR ID Number  
EPA ID Number

**SEAWORLD (Continued)**

**S123406592**

Trade Secret:	N
Hazardous Material Type:	Not reported
Last Updated:	2016-08-23T01:44:30.000
Chemical Name:	WASTE 352 ORGANIC SOLIDS (OTHER)*
Common Name:	WASTE METHANOL - ACETIC ACID
Case Number:	Not reported
Record ID:	DEH2002-HUPFP-100905
Permit Status:	Permit Renewed
Active Permit:	Y
Child Record Id:	DEH2016-HWAST-0079072
Trade Secret:	N
Hazardous Material Type:	Not reported
Last Updated:	2016-08-23T01:44:30.000
Chemical Name:	WASTE 791 LIQUIDS WITH PH <OR= 2
Common Name:	WASTE HYDROCHLORIC ACID/CORROSIVES
Case Number:	Not reported
Record ID:	DEH2002-HUPFP-100905
Permit Status:	Permit Renewed
Active Permit:	Y
Child Record Id:	DEH2016-HWAST-0079073
Trade Secret:	N
Hazardous Material Type:	Not reported
Last Updated:	2016-08-23T01:44:30.000
Chemical Name:	WASTE 352 ORGANIC SOLIDS (OTHER)
Common Name:	WASTE RAGS CONTAMINATED W/ SOLVENT
Case Number:	Not reported
Record ID:	DEH2002-HUPFP-100905
Permit Status:	Permit Renewed
Active Permit:	Y
Child Record Id:	DEH2016-HWAST-0079074
Trade Secret:	N
Hazardous Material Type:	Not reported
Last Updated:	2016-08-23T01:44:30.000
Chemical Name:	WASTE 181 INORGANIC SOLID WASTE (OTHER) (2)
Common Name:	WASTE PAINT CHIPS & PAINT BOOTH FLTRS (352)(212)
Case Number:	Not reported
Record ID:	DEH2002-HUPFP-100905
Permit Status:	Permit Renewed
Active Permit:	Y
Child Record Id:	DEH2016-HWAST-0079075
Trade Secret:	N
Hazardous Material Type:	Not reported
Last Updated:	2016-08-23T01:44:30.000
Chemical Name:	WASTE 181 INORGANIC SOLID WASTE (OTHER)
Common Name:	INORG SOLID, HYPOCHLORITES
Case Number:	Not reported
Record ID:	DEH2002-HUPFP-100905
Permit Status:	Permit Renewed
Active Permit:	Y
Child Record Id:	DEH2016-HWAST-0079076
Trade Secret:	N
Hazardous Material Type:	Not reported

Map ID  
Direction  
Distance  
Elevation

MAP FINDINGS

Site

Database(s)

EDR ID Number  
EPA ID Number

SEAWORLD (Continued)

S123406592

Last Updated: 2016-08-23T01:44:30.000  
Chemical Name: WASTE 352 ORGANIC SOLIDS (OTHER)  
Common Name: WASTE OILY ABSORBENT  
Case Number: Not reported

Record ID: DEH2002-HUPFP-100905  
Permit Status: Permit Renewed  
Active Permit: Y  
Child Record Id: DEH2016-HWAST-0079077  
Trade Secret: N

Hazardous Material Type: Not reported  
Last Updated: 2016-08-23T01:44:30.000  
Chemical Name: WASTE 311 PHARMACEUTICAL WASTE  
Common Name: WASTE 311 PHARMACEUTICAL WASTE  
Case Number: Not reported

Record ID: DEH2002-HUPFP-100905  
Permit Status: Permit Renewed  
Active Permit: Y  
Child Record Id: DEH2016-HWAST-0079078  
Trade Secret: N  
Hazardous Material Type: Not reported  
Last Updated: 2016-08-23T01:44:30.000  
Chemical Name: WASTE 331 OFF-SPEC,AGED,SURPLUS ORGANICS  
Common Name: WASTE AEROSOLS  
Case Number: Not reported

Record ID: DEH2002-HUPFP-100905  
Permit Status: Permit Renewed  
Active Permit: Y  
Child Record Id: DEH2016-HWAST-0079079  
Trade Secret: N  
Hazardous Material Type: Not reported  
Last Updated: 2016-08-23T01:44:30.000  
Chemical Name: WASTE 212 OXYGENATED SOLVENTS  
Common Name: LACQUER THINNER  
Case Number: Not reported

Record ID: DEH2002-HUPFP-100905  
Permit Status: Permit Renewed  
Active Permit: Y  
Child Record Id: DEH2016-HWAST-0079080  
Trade Secret: N  
Hazardous Material Type: Not reported  
Last Updated: 2016-08-23T01:44:30.000  
Chemical Name: WASTE 903 INF WST, TISSUE/ANAT. REMAINS  
Common Name: WASTE PATHOLOGY  
Case Number: Not reported

Record ID: DEH2002-HUPFP-100905  
Permit Status: Permit Renewed  
Active Permit: Y  
Child Record Id: DEH2016-HWAST-0079081  
Trade Secret: N  
Hazardous Material Type: Not reported  
Last Updated: 2016-08-23T01:44:30.000  
Chemical Name: Waste Motor oil

Map ID  
Direction  
Distance  
Elevation

MAP FINDINGS

Site

Database(s)

EDR ID Number  
EPA ID Number

SEAWORLD (Continued)

S123406592

Common Name: WASTE MOTOR OIL  
Case Number: Not reported  
  
Record ID: DEH2002-HUPFP-100905  
Permit Status: Permit Renewed  
Active Permit: Y  
Child Record Id: DEH2016-HWAST-0079082  
Trade Secret: N  
Hazardous Material Type: Not reported  
Last Updated: 2016-08-23T01:44:30.000  
Chemical Name: WASTE FUEL & OIL FILTERS  
Common Name: WASTE FUEL & OIL FILTERS  
Case Number: Not reported

Record ID: DEH2002-HUPFP-100905  
Permit Status: Permit Renewed  
Active Permit: Y  
Child Record Id: DEH2016-HWAST-0079083  
Trade Secret: N  
Hazardous Material Type: Not reported  
Last Updated: 2016-08-23T01:44:30.000  
Chemical Name: Not reported  
Common Name: WASTE - Decalcifying Solution  
Case Number: Not reported

Record ID: DEH2002-HUPFP-100905  
Permit Status: Permit Renewed  
Active Permit: Y  
Child Record Id: DEH2016-HWAST-0079084  
Trade Secret: N  
Hazardous Material Type: Not reported  
Last Updated: 2016-08-23T01:44:30.000  
Chemical Name: Not reported  
Common Name: WASTE \_ Gram Stain  
Case Number: Not reported

Record ID: DEH2002-HUPFP-100905  
Permit Status: Permit Renewed  
Active Permit: Y  
Child Record Id: DEH2016-HWAST-0079085  
Trade Secret: N  
Hazardous Material Type: Not reported  
Last Updated: 2016-08-23T01:44:30.000  
Chemical Name: Not reported  
Common Name: WASTE - Ethylene Glycol  
Case Number: Not reported

Record ID: DEH2002-HUPFP-100905  
Permit Status: Permit Renewed  
Active Permit: Y  
Child Record Id: DEH2016-HWAST-0079086  
Trade Secret: N  
Hazardous Material Type: Not reported  
Last Updated: 2016-08-23T01:44:30.000  
Chemical Name: Not reported  
Common Name: WASTE - Activated Carbon  
Case Number: Not reported

Map ID  
Direction  
Distance  
Elevation

MAP FINDINGS

Site

Database(s)

EDR ID Number  
EPA ID Number

SEAWORLD (Continued)

S123406592

Record ID: DEH2002-HUPFP-100905  
Permit Status: Permit Renewed  
Active Permit: Y  
Child Record Id: DEH2016-HWAST-0079087  
Trade Secret: N  
Hazardous Material Type: Not reported  
Last Updated: 2016-08-23T01:44:30.000  
Chemical Name: Not reported  
Common Name: WASTE - ExCell Plus  
Case Number: Not reported

Record ID: DEH2002-HUPFP-100905  
Permit Status: Permit Renewed  
Active Permit: Y  
Child Record Id: DEH2018-HCHEM-0171293  
Trade Secret: N  
Hazardous Material Type: Pure  
Last Updated: 2018-07-24T02:30:22.000  
Chemical Name: SILICA SAND (WATER FILTERS)  
Common Name: SILICA SAND (WATER FILTERS)  
Case Number: 14808-60-7

Record ID: DEH2002-HUPFP-100905  
Permit Status: Permit Renewed  
Active Permit: Y  
Child Record Id: DEH2018-HCHEM-0171294  
Trade Secret: N  
Hazardous Material Type: Pure  
Last Updated: 2018-07-24T02:30:22.000  
Chemical Name: ACETYLENE, C2H2, 99%, COMPRESSED GAS :  
Common Name: ACETYLENE, C2H2, 99%, COMPRESSED GAS :  
Case Number: 74-86-2

Record ID: DEH2002-HUPFP-100905  
Permit Status: Permit Renewed  
Active Permit: Y  
Child Record Id: DEH2018-HCHEM-0171295  
Trade Secret: N  
Hazardous Material Type: Mixture  
Last Updated: 2018-07-24T02:30:22.000  
Chemical Name: PROPANE, LIQUIFIED PETROLEUM COMPRESSED GAS :  
Common Name: PROPANE, LIQUIFIED PETROLEUM COMPRESSED GAS :  
Case Number: 74-98-6

Record ID: DEH2002-HUPFP-100905  
Permit Status: Permit Renewed  
Active Permit: Y  
Child Record Id: DEH2018-HCHEM-0171296  
Trade Secret: N  
Hazardous Material Type: Mixture  
Last Updated: 2018-07-24T02:30:22.000  
Chemical Name: HYDROCHLORIC ACID  
Common Name: MURIATIC ACID 31%  
Case Number: 7647-01-0

Record ID: DEH2002-HUPFP-100905  
Permit Status: Permit Renewed

Map ID  
Direction  
Distance  
Elevation

MAP FINDINGS

Site

Database(s)

EDR ID Number  
EPA ID Number

**SEAWORLD (Continued)**

**S123406592**

Active Permit: Y  
Child Record Id: DEH2018-HCHEM-0171297  
Trade Secret: N  
Hazardous Material Type: Pure  
Last Updated: 2018-07-24T02:30:22.000  
Chemical Name: POLYDIMETHYLSILOXANE EMULSION  
Common Name: QWIK DRESS / TIRE DETAILER  
Case Number: 63148-62-9

Record ID: DEH2002-HUPFP-100905  
Permit Status: Permit Renewed  
Active Permit: Y  
Child Record Id: DEH2018-HCHEM-0171298  
Trade Secret: N  
Hazardous Material Type: Pure  
Last Updated: 2018-07-24T02:30:22.000  
Chemical Name: SULFURIC ACID, 36%, H2SO4  
Common Name: SULFURIC ACID, 36%, H2SO4  
Case Number: 7664-93-9

Record ID: DEH2002-HUPFP-100905  
Permit Status: Permit Renewed  
Active Permit: Y  
Child Record Id: DEH2018-HCHEM-0171299  
Trade Secret: N  
Hazardous Material Type: Mixture  
Last Updated: 2018-07-24T02:30:22.000  
Chemical Name: SPRAY NINE  
Common Name: SPRAY NINE  
Case Number: MIXTURE

Record ID: DEH2002-HUPFP-100905  
Permit Status: Permit Renewed  
Active Permit: Y  
Child Record Id: DEH2018-HCHEM-0171300  
Trade Secret: N  
Hazardous Material Type: Pure  
Last Updated: 2018-07-24T02:30:22.000  
Chemical Name: SODIUM HYPOCHLORITE, NAOCL, 13% : LIQUID POOL CHLORINE  
Common Name: SODIUM HYPOCHLORITE, NAOCL, 13% : LIQUID POOL CHLORINE  
Case Number: 7681-52-9

Record ID: DEH2002-HUPFP-100905  
Permit Status: Permit Renewed  
Active Permit: Y  
Child Record Id: DEH2018-HCHEM-0171301  
Trade Secret: N  
Hazardous Material Type: Pure  
Last Updated: 2018-07-24T02:30:22.000  
Chemical Name: REGULAR UNLEADED - T006  
Common Name: UNDERGROUND TANK 100905 T006 UNLEADED  
Case Number: 8006-61-9

Record ID: DEH2002-HUPFP-100905  
Permit Status: Permit Renewed  
Active Permit: Y  
Child Record Id: DEH2018-HCHEM-0171302

Map ID  
Direction  
Distance  
Elevation

MAP FINDINGS

Site

Database(s)

EDR ID Number  
EPA ID Number

**SEAWORLD (Continued)**

**S123406592**

Trade Secret:	N
Hazardous Material Type:	Mixture
Last Updated:	2018-07-24T02:30:22.000
Chemical Name:	ETHYLENE GLYCOL N-BUTYL ETHER
Common Name:	WAX ELIMINATOR
Case Number:	111-76-2
Record ID:	DEH2002-HUPFP-100905
Permit Status:	Permit Renewed
Active Permit:	Y
Child Record Id:	DEH2018-HCHEM-0171303
Trade Secret:	N
Hazardous Material Type:	Mixture
Last Updated:	2018-07-24T02:30:22.000
Chemical Name:	CALCIUM HYPOCHLORITE ACUTAB
Common Name:	CALCIUM HYPOCHLORITE ACUTAB
Case Number:	MIXTURE
Record ID:	DEH2002-HUPFP-100905
Permit Status:	Permit Renewed
Active Permit:	Y
Child Record Id:	DEH2018-HCHEM-0171304
Trade Secret:	N
Hazardous Material Type:	Pure
Last Updated:	2018-07-24T02:30:22.000
Chemical Name:	HYDROXETHYLIDINE DIPHOSPHONIC
Common Name:	ACID, TRIDENT 6026 (WATER TREATMENT)
Case Number:	2809-21-4
Record ID:	DEH2002-HUPFP-100905
Permit Status:	Permit Renewed
Active Permit:	Y
Child Record Id:	DEH2018-HCHEM-0171305
Trade Secret:	N
Hazardous Material Type:	Pure
Last Updated:	2018-07-24T02:30:22.000
Chemical Name:	SODIUM THIOSULFATE
Common Name:	SODIUM THIOSULFATE
Case Number:	10102-17-7
Record ID:	DEH2002-HUPFP-100905
Permit Status:	Permit Renewed
Active Permit:	Y
Child Record Id:	DEH2018-HCHEM-0171306
Trade Secret:	N
Hazardous Material Type:	Mixture
Last Updated:	2018-07-24T02:30:22.000
Chemical Name:	DIETHYLENE GLYCOL MONOETHYL ETHER
Common Name:	FLOOR FINISH
Case Number:	111-90-0
Record ID:	DEH2002-HUPFP-100905
Permit Status:	Permit Renewed
Active Permit:	Y
Child Record Id:	DEH2018-HCHEM-0171307
Trade Secret:	N
Hazardous Material Type:	Pure

Map ID  
Direction  
Distance  
Elevation

MAP FINDINGS

Site

Database(s)

EDR ID Number  
EPA ID Number

SEAWORLD (Continued)

S123406592

Last Updated: 2018-07-24T02:30:22.000  
Chemical Name: DIESEL FUEL  
Common Name: Diesel Fuel  
Case Number: 68476-34-6

Record ID: DEH2002-HUPFP-100905  
Permit Status: Permit Renewed  
Active Permit: Y  
Child Record Id: DEH2018-HCHEM-0171308  
Trade Secret: N

Hazardous Material Type: Pure  
Last Updated: 2018-07-24T02:30:22.000  
Chemical Name: SODIUM SULFITE, 25% SOLUTION  
Common Name: SODIUM SULFITE, 25% SOLUTION  
Case Number: 7757-83-7

Record ID: DEH2002-HUPFP-100905  
Permit Status: Permit Renewed  
Active Permit: Y  
Child Record Id: DEH2018-HCHEM-0171309  
Trade Secret: N

Hazardous Material Type: Mixture  
Last Updated: 2018-07-24T02:30:22.000  
Chemical Name: WETSUIT CLEANER  
Common Name: WETSUIT CLEANER  
Case Number: MIXTURE

Record ID: DEH2002-HUPFP-100905  
Permit Status: Permit Renewed  
Active Permit: Y  
Child Record Id: DEH2018-HCHEM-0171310  
Trade Secret: N  
Hazardous Material Type: Pure  
Last Updated: 2018-07-24T02:30:22.000  
Chemical Name: ETHANOL, FOODSERVICE JOY  
Common Name: ETHANOL, FOODSERVICE JOY  
Case Number: 64-17-5

Record ID: DEH2002-HUPFP-100905  
Permit Status: Permit Renewed  
Active Permit: Y  
Child Record Id: DEH2018-HCHEM-0171311  
Trade Secret: N  
Hazardous Material Type: Mixture  
Last Updated: 2018-07-24T02:30:22.000  
Chemical Name: STERNO CANNED COOKING FUEL  
Common Name: STERNO CANNED COOKING FUEL  
Case Number: MIXTURE

Record ID: DEH2002-HUPFP-100905  
Permit Status: Permit Renewed  
Active Permit: Y  
Child Record Id: DEH2018-HCHEM-0171312  
Trade Secret: N  
Hazardous Material Type: Mixture  
Last Updated: 2018-07-24T02:30:22.000  
Chemical Name: OIL LUBRICATING KENDALL

Map ID  
Direction  
Distance  
Elevation

MAP FINDINGS

Site

Database(s)

EDR ID Number  
EPA ID Number

**SEAWORLD (Continued)**

**S123406592**

Common Name:	KENDALL MOTOR OILS VARIOUS WEIGHTS
Case Number:	Not reported
Record ID:	DEH2002-HUPFP-100905
Permit Status:	Permit Renewed
Active Permit:	Y
Child Record Id:	DEH2018-HCHEM-0171313
Trade Secret:	N
Hazardous Material Type:	Mixture
Last Updated:	2018-07-24T02:30:22.000
Chemical Name:	NONYL PHENOL POLYETHYLENE GLYCOL ETHER FULLIQUID QUARTERNA
Common Name:	Fullsan
Case Number:	9016-45-9
Record ID:	DEH2002-HUPFP-100905
Permit Status:	Permit Renewed
Active Permit:	Y
Child Record Id:	DEH2018-HCHEM-0171314
Trade Secret:	N
Hazardous Material Type:	Mixture
Last Updated:	2018-07-24T02:30:22.000
Chemical Name:	ASSORTED URETHANES
Common Name:	ASSORTED URETHANES
Case Number:	MIXTURE
Record ID:	DEH2002-HUPFP-100905
Permit Status:	Permit Renewed
Active Permit:	Y
Child Record Id:	DEH2018-HCHEM-0171315
Trade Secret:	N
Hazardous Material Type:	Mixture
Last Updated:	2018-07-24T02:30:22.000
Chemical Name:	RED-E-CRETE, CALCIUM SALT-PORTLAND CEMENT
Common Name:	RED-E-CRETE, PORTLAND CEMENT
Case Number:	65977-15-1
Record ID:	DEH2002-HUPFP-100905
Permit Status:	Permit Renewed
Active Permit:	Y
Child Record Id:	DEH2018-HCHEM-0171316
Trade Secret:	N
Hazardous Material Type:	Mixture
Last Updated:	2018-07-24T02:30:22.000
Chemical Name:	LATEX PAINT
Common Name:	LATEX PAINT
Case Number:	MIXTURE
Record ID:	DEH2002-HUPFP-100905
Permit Status:	Permit Renewed
Active Permit:	Y
Child Record Id:	DEH2018-HCHEM-0171317
Trade Secret:	N
Hazardous Material Type:	Pure
Last Updated:	2018-07-24T02:30:22.000
Chemical Name:	OZZYJUICE SW-3 TRUCK DEGREASING SOLIN
Common Name:	OZZYJUICE SW-3 TRUCK DEGREASING SOLIN
Case Number:	NA



Map ID  
Direction  
Distance  
Elevation

MAP FINDINGS

Site

Database(s)

EDR ID Number  
EPA ID Number

SEAWORLD (Continued)

S123406592

Record ID: DEH2002-HUPFP-100905  
Permit Status: Permit Renewed  
Active Permit: Y  
Child Record Id: DEH2018-HCHEM-0171318  
Trade Secret: N  
Hazardous Material Type: Mixture  
Last Updated: 2018-07-24T02:30:22.000  
Chemical Name: MISSION OVEN CLEANER  
Common Name: MISSION OVEN CLEANER  
Case Number: MIXTURE

Record ID: DEH2002-HUPFP-100905  
Permit Status: Permit Renewed  
Active Permit: Y  
Child Record Id: DEH2018-HCHEM-0171319  
Trade Secret: N  
Hazardous Material Type: Not reported  
Last Updated: 2018-07-24T02:30:22.000  
Chemical Name: CARCINOGENS &/OR REPRODUCTIVE TOXINS  
Common Name: BELOW STATE DISCLOSURE AMTS ARE/MAY BE ON SITE  
Case Number: Not reported

Record ID: DEH2002-HUPFP-100905  
Permit Status: Permit Renewed  
Active Permit: Y  
Child Record Id: DEH2018-HCHEM-0171320  
Trade Secret: N  
Hazardous Material Type: Mixture  
Last Updated: 2018-07-24T02:30:22.000  
Chemical Name: SURFACTANT  
Common Name: SHOW-N-GO CAR SOAP  
Case Number: Not reported

Record ID: DEH2002-HUPFP-100905  
Permit Status: Permit Renewed  
Active Permit: Y  
Child Record Id: DEH2018-HCHEM-0171321  
Trade Secret: N  
Hazardous Material Type: Mixture  
Last Updated: 2018-07-24T02:30:22.000  
Chemical Name: PAINT-ASSORTED ENAMELS AND ACRYLICS  
Common Name: PAINT-ASSORTED ENAMELS AND ACRYLICS  
Case Number: MIXTURE

Record ID: DEH2002-HUPFP-100905  
Permit Status: Permit Renewed  
Active Permit: Y  
Child Record Id: DEH2018-HCHEM-0171322  
Trade Secret: N  
Hazardous Material Type: Mixture  
Last Updated: 2018-07-24T02:30:22.000  
Chemical Name: AUTOMATIC TRANSMISSION FLUID  
Common Name: DEXRON II AUTOMATIC TRANSMISSION FLUID  
Case Number: Not reported

Record ID: DEH2002-HUPFP-100905  
Permit Status: Permit Renewed

Map ID  
Direction  
Distance  
Elevation

MAP FINDINGS

Site

Database(s)

EDR ID Number  
EPA ID Number

**SEAWORLD (Continued)**

**S123406592**

Active Permit: Y  
Child Record Id: DEH2018-HCHEM-0171323  
Trade Secret: N  
Hazardous Material Type: Mixture  
Last Updated: 2018-07-24T02:30:22.000  
Chemical Name: SURFACTANT BUBBLE MASTER  
Common Name: BUBBLE MASTER 2000 PREMIUM FLUID  
Case Number: MIXTURE

Record ID: DEH2002-HUPFP-100905  
Permit Status: Permit Renewed  
Active Permit: Y  
Child Record Id: DEH2018-HCHEM-0171324  
Trade Secret: N  
Hazardous Material Type: Mixture  
Last Updated: 2018-07-24T02:30:22.000  
Chemical Name: HYDROGEN PEROXIDE  
Common Name: CLEAN BY PEROXY  
Case Number: MIXTURE

Record ID: DEH2002-HUPFP-100905  
Permit Status: Permit Renewed  
Active Permit: Y  
Child Record Id: DEH2018-HCHEM-0171325  
Trade Secret: N  
Hazardous Material Type: Mixture  
Last Updated: 2018-07-24T02:30:22.000  
Chemical Name: PWC-1 BACTERIAL ADDITIVE  
Common Name: PWC-1 BACTERIAL ADDITIVE  
Case Number: NONE LISTED

Record ID: DEH2002-HUPFP-100905  
Permit Status: Permit Renewed  
Active Permit: Y  
Child Record Id: DEH2018-HCHEM-0171326  
Trade Secret: N  
Hazardous Material Type: Pure  
Last Updated: 2018-07-24T02:30:22.000  
Chemical Name: CARBON DIOXIDE, C02, 99%, COMPRESSED GAS :  
Common Name: CARBON DIOXIDE, C02, 99%, COMPRESSED GAS :  
Case Number: 124-38-9

Record ID: DEH2002-HUPFP-100905  
Permit Status: Permit Renewed  
Active Permit: Y  
Child Record Id: DEH2018-HCHEM-0171327  
Trade Secret: N  
Hazardous Material Type: Pure  
Last Updated: 2018-07-24T02:30:22.000  
Chemical Name: OIL, LUBRICATING : MOTOR OIL HYDRAULIC OIL :  
Common Name: hydraulic oil  
Case Number: 8002-05-9

Record ID: DEH2002-HUPFP-100905  
Permit Status: Permit Renewed  
Active Permit: Y  
Child Record Id: DEH2018-HCHEM-0171328

Map ID  
Direction  
Distance  
Elevation

MAP FINDINGS

Site

Database(s)

EDR ID Number  
EPA ID Number

SEAWORLD (Continued)

S123406592

Trade Secret:	N
Hazardous Material Type:	Mixture
Last Updated:	2018-07-24T02:30:22.000
Chemical Name:	ETHYLENE GLYCOL
Common Name:	ETHYLENE GLYCOL
Case Number:	107-21-1
Record ID:	DEH2002-HUPFP-100905
Permit Status:	Permit Renewed
Active Permit:	Y
Child Record Id:	DEH2018-HCHEM-0171329
Trade Secret:	N
Hazardous Material Type:	Pure
Last Updated:	2018-07-24T02:30:22.000
Chemical Name:	ARGON GAS
Common Name:	ARGON GAS
Case Number:	7440-37-1
Record ID:	DEH2002-HUPFP-100905
Permit Status:	Permit Renewed
Active Permit:	Y
Child Record Id:	DEH2018-HCHEM-0171330
Trade Secret:	N
Hazardous Material Type:	Mixture
Last Updated:	2018-07-24T02:30:22.000
Chemical Name:	PIG DRI (ABSORTBENT SPILL MATERIAL)
Common Name:	SOLID ABSORTBENT SPILL MATERIALS
Case Number:	MIXTURE
Record ID:	DEH2002-HUPFP-100905
Permit Status:	Permit Renewed
Active Permit:	Y
Child Record Id:	DEH2018-HCHEM-0171331
Trade Secret:	N
Hazardous Material Type:	Pure
Last Updated:	2018-07-24T02:30:22.000
Chemical Name:	PROPYLENE GLYCOL
Common Name:	PROPYLENE GLYCOL
Case Number:	57-55-6
Record ID:	DEH2002-HUPFP-100905
Permit Status:	Permit Renewed
Active Permit:	Y
Child Record Id:	DEH2018-HCHEM-0171332
Trade Secret:	N
Hazardous Material Type:	Pure
Last Updated:	2018-07-24T02:30:22.000
Chemical Name:	SODIUM BICARBONATE, SODA ASH
Common Name:	SODIUM BICARBONATE, SODA ASH
Case Number:	144-55-8
Record ID:	DEH2002-HUPFP-100905
Permit Status:	Permit Renewed
Active Permit:	Y
Child Record Id:	DEH2018-HCHEM-0171333
Trade Secret:	N
Hazardous Material Type:	Pure

Map ID  
Direction  
Distance  
Elevation

MAP FINDINGS

Site

Database(s)

EDR ID Number  
EPA ID Number

SEAWORLD (Continued)

S123406592

Last Updated: 2018-07-24T02:30:22.000  
Chemical Name: SODIUM HYPOCHLORITE, NaOCl, 5% : LIQ. HOUSEHOLD BLEACH  
Common Name: DISINFECTANT BLEACH, CLOROX, GENERIC  
Case Number: 7681-52-9

Record ID: DEH2002-HUPFP-100905  
Permit Status: Permit Renewed  
Active Permit: Y  
Child Record Id: DEH2018-HCHEM-0171334  
Trade Secret: N  
Hazardous Material Type: Mixture  
Last Updated: 2018-07-24T02:30:22.000  
Chemical Name: SULFUR Fertilizer Tiger 90CR  
Common Name: SULFUR COATED UREA/X COTE 42-0-0  
Case Number: Not reported

Record ID: DEH2002-HUPFP-100905  
Permit Status: Permit Renewed  
Active Permit: Y  
Child Record Id: DEH2018-HCHEM-0171335  
Trade Secret: N  
Hazardous Material Type: Pure  
Last Updated: 2018-07-24T02:30:22.000  
Chemical Name: LEAD  
Common Name: LEAD  
Case Number: 7439-92-1

Record ID: DEH2002-HUPFP-100905  
Permit Status: Permit Renewed  
Active Permit: Y  
Child Record Id: DEH2018-HCHEM-0171336  
Trade Secret: N  
Hazardous Material Type: Pure  
Last Updated: 2018-07-24T02:30:22.000  
Chemical Name: DIESEL - T007  
Common Name: UNDERGROUND TANK 100905 T007  
Case Number: 8006-61-9

Record ID: DEH2002-HUPFP-100905  
Permit Status: Permit Renewed  
Active Permit: Y  
Child Record Id: DEH2018-HCHEM-0171337  
Trade Secret: N  
Hazardous Material Type: Pure  
Last Updated: 2018-07-24T02:30:22.000  
Chemical Name: ACTIVATED CARBON 100%  
Common Name: ACTIVATED CARBON 100%  
Case Number: 7440-44-0

Record ID: DEH2002-HUPFP-100905  
Permit Status: Permit Renewed  
Active Permit: Y  
Child Record Id: DEH2018-HCHEM-0171338  
Trade Secret: N  
Hazardous Material Type: Pure  
Last Updated: 2018-07-24T02:30:22.000  
Chemical Name: REGULAR UNLEADED

Map ID  
Direction  
Distance  
Elevation

MAP FINDINGS

Site

Database(s)

EDR ID Number  
EPA ID Number

SEAWORLD (Continued)

S123406592

Common Name: UNDERGROUND TANK 100905 T001  
Case Number: 684-76-346

Record ID: DEH2002-HUPFP-100905  
Permit Status: Permit Renewed  
Active Permit: Y  
Child Record Id: DEH2018-HCHEM-0171339  
Trade Secret: N  
Hazardous Material Type: Pure  
Last Updated: 2018-07-24T02:30:22.000  
Chemical Name: NITROGEN, N2, 99%, COMPRESSED GAS :  
Common Name: NITROGEN, N2, 99%, COMPRESSED GAS :  
Case Number: 7727-37-9

Record ID: DEH2002-HUPFP-100905  
Permit Status: Permit Renewed  
Active Permit: Y  
Child Record Id: DEH2018-HCHEM-0171340  
Trade Secret: N  
Hazardous Material Type: Pure  
Last Updated: 2018-07-24T02:30:22.000  
Chemical Name: IRON, 95% GALVANIZED STEEL  
Common Name: IRON, 95% GALVANIZED STEEL  
Case Number: 7439-89-6

Record ID: DEH2002-HUPFP-100905  
Permit Status: Permit Renewed  
Active Permit: Y  
Child Record Id: DEH2018-HCHEM-0171341  
Trade Secret: N  
Hazardous Material Type: Pure  
Last Updated: 2018-07-24T02:30:22.000  
Chemical Name: SOLID CARBON DIOXIDE (DRY ICE)  
Common Name: SOLID CARBON DIOXIDE (DRY ICE)  
Case Number: 124-38-9

Record ID: DEH2002-HUPFP-100905  
Permit Status: Permit Renewed  
Active Permit: Y  
Child Record Id: DEH2018-HCHEM-0171342  
Trade Secret: N  
Hazardous Material Type: Pure  
Last Updated: 2018-07-24T02:30:22.000  
Chemical Name: MONO AMMONIUM PHOSPHATE, 95%,  
ABC DRY CHEM. FIRE EXTINGUISHER  
Case Number: 25655-41-8

Record ID: DEH2002-HUPFP-100905  
Permit Status: Permit Renewed  
Active Permit: Y  
Child Record Id: DEH2018-HCHEM-0171343  
Trade Secret: N  
Hazardous Material Type: Pure  
Last Updated: 2018-07-24T02:30:22.000  
Chemical Name: SODIUM CHLORIDE, NaCl, 98% : TABLE SALT  
Common Name: SODIUM CHLORIDE, NaCl, 98% : TABLE SALT  
Case Number: 7647-14-5

Map ID  
Direction  
Distance  
Elevation

MAP FINDINGS

Site

Database(s)

EDR ID Number  
EPA ID Number

SEAWORLD (Continued)

S123406592

Record ID: DEH2002-HUPFP-100905  
Permit Status: Permit Renewed  
Active Permit: Y  
Child Record Id: DEH2018-HCHEM-0171344  
Trade Secret: N  
Hazardous Material Type: Pure  
Last Updated: 2018-07-24T02:30:22.000  
Chemical Name: CHARCOAL  
Common Name: CHARCOAL  
Case Number: 16291-96-6

Record ID: DEH2002-HUPFP-100905  
Permit Status: Permit Renewed  
Active Permit: Y  
Child Record Id: DEH2018-HCHEM-0171345  
Trade Secret: N  
Hazardous Material Type: Mixture  
Last Updated: 2018-07-24T02:30:22.000  
Chemical Name: FERTILIZER, TURF GOLD contains X-COTE  
Common Name: 22-5-6 W/AMMONIUM SULFATE  
Case Number: 7783-20-2

Record ID: DEH2002-HUPFP-100905  
Permit Status: Permit Renewed  
Active Permit: Y  
Child Record Id: DEH2018-HCHEM-0171346  
Trade Secret: N  
Hazardous Material Type: Pure  
Last Updated: 2018-07-24T02:30:22.000  
Chemical Name: AMMONIA NITRATE FERTILIZER-NURSERY  
Common Name: NITRA KING 19-4-4  
Case Number: 6484-52-2

Record ID: DEH2002-HUPFP-100905  
Permit Status: Permit Renewed  
Active Permit: Y  
Child Record Id: DEH2018-HCHEM-0171347  
Trade Secret: N  
Hazardous Material Type: Mixture  
Last Updated: 2018-07-24T02:30:22.000  
Chemical Name: WROUGHT ALUMINUM ALLOY, ALUMINUM 92%, BUILDING PRODUCT  
Common Name: WROUGHT ALUMINUM ALLOY, ALUMINUM 92%, BUILDING PRODUCT  
Case Number: 7429-90-5

Record ID: DEH2002-HUPFP-100905  
Permit Status: Permit Renewed  
Active Permit: Y  
Child Record Id: DEH2018-HCHEM-0171348  
Trade Secret: N  
Hazardous Material Type: Pure  
Last Updated: 2018-07-24T02:30:22.000  
Chemical Name: MANGANESE, 13% STAINLESS STEEL  
Common Name: MANGANESE, 13% STAINLESS STEEL  
Case Number: 7439-96-5

Record ID: DEH2002-HUPFP-100905  
Permit Status: Permit Renewed

Map ID  
Direction  
Distance  
Elevation

MAP FINDINGS

Site

Database(s)

EDR ID Number  
EPA ID Number

SEAWORLD (Continued)

S123406592

Active Permit: Y  
Child Record Id: DEH2018-HCHEM-0171349  
Trade Secret: N  
Hazardous Material Type: Pure  
Last Updated: 2018-07-24T02:30:22.000  
Chemical Name: OXYGEN, 02, 99%, COMPRESSED GAS :  
Common Name: OXYGEN, 02, 99%, COMPRESSED GAS :  
Case Number: 7782-44-7

Record ID: DEH2002-HUPFP-100905  
Permit Status: Permit Renewed  
Active Permit: Y  
Child Record Id: DEH2018-HCHEM-0171350  
Trade Secret: N  
Hazardous Material Type: Pure  
Last Updated: 2018-07-24T02:30:22.000  
Chemical Name: NICKEL, 46% NICKEL STEEL  
Common Name: NICKEL, 46% NICKEL STEEL  
Case Number: 7440-02-0

Record ID: DEH2002-HUPFP-100905  
Permit Status: Permit Renewed  
Active Permit: Y  
Child Record Id: DEH2018-HCHEM-0171351  
Trade Secret: N  
Hazardous Material Type: Pure  
Last Updated: 2018-07-24T02:30:22.000  
Chemical Name: FREON R-123  
Common Name: FREON R-123  
Case Number: 306-83-2

Record ID: DEH2002-HUPFP-100905  
Permit Status: Permit Renewed  
Active Permit: Y  
Child Record Id: DEH2018-HCHEM-0171352  
Trade Secret: N  
Hazardous Material Type: Pure  
Last Updated: 2018-07-24T02:30:22.000  
Chemical Name: ALUMINUM SULFATE  
Common Name: ALUMINUM SULFATE  
Case Number: 10043-01-3

Record ID: DEH2002-HUPFP-100905  
Permit Status: Permit Renewed  
Active Permit: Y  
Child Record Id: DEH2018-HCHEM-0171353  
Trade Secret: N  
Hazardous Material Type: Pure  
Last Updated: 2018-07-24T02:30:22.000  
Chemical Name: SODIUM CARBONATE, 48% SOLID FUSION (SOLID DETERGENT)  
Common Name: SODIUM CARBONATE, 48% SOLID FUSION (SOLID DETERGENT)  
Case Number: 497-19-8

Record ID: DEH2002-HUPFP-100905  
Permit Status: Permit Renewed  
Active Permit: Y  
Child Record Id: DEH2018-HCHEM-0171354

Map ID  
Direction  
Distance  
Elevation

MAP FINDINGS

Site

Database(s)

EDR ID Number  
EPA ID Number

**SEAWORLD (Continued)**

**S123406592**

Trade Secret: N  
Hazardous Material Type: Pure  
Last Updated: 2018-07-24T02:30:22.000  
Chemical Name: SILICON SAND (AQUARIUM)  
Common Name: NATURAL FINE AND COARSE AGGREGATE  
Case Number: 14808-60-7

Record ID: DEH2002-HUPFP-100905  
Permit Status: Permit Renewed  
Active Permit: Y  
Child Record Id: DEH2018-HCHEM-0171355  
Trade Secret: N  
Hazardous Material Type: Pure  
Last Updated: 2018-07-24T02:30:22.000  
Chemical Name: SILICON DIOXIDE (SAND-NURSERY)  
Common Name: SILICON DIOXIDE (SAND-NURSERY)  
Case Number: 14808-60-7

Record ID: DEH2002-HUPFP-100905  
Permit Status: Permit Renewed  
Active Permit: Y  
Child Record Id: DEH2018-HCHEM-0171356  
Trade Secret: N  
Hazardous Material Type: Pure  
Last Updated: 2018-07-24T02:30:22.000  
Chemical Name: Nitrogen - Food Grade for Popcorn  
Common Name: Nitrogen  
Case Number: 7727-37-9

Record ID: DEH2002-HUPFP-100905  
Permit Status: Permit Renewed  
Active Permit: Y  
Child Record Id: DEH2018-HCHEM-0171357  
Trade Secret: N  
Hazardous Material Type: Mixture  
Last Updated: 2018-07-24T02:30:22.000  
Chemical Name: Not reported  
Common Name: Culinary Dewars 60% Nitrogen/40% CO2  
Case Number: Not reported

Record ID: DEH2002-HUPFP-100905  
Permit Status: Permit Renewed  
Active Permit: Y  
Child Record Id: DEH2018-HCHEM-0171358  
Trade Secret: N  
Hazardous Material Type: Mixture  
Last Updated: 2018-07-24T02:30:22.000  
Chemical Name: SODIUM HYDROXIDE 25%  
Common Name: CAUSTIC SODA 25%  
Case Number: 1310-73-2

Record ID: DEH2002-HUPFP-100905  
Permit Status: Permit Renewed  
Active Permit: Y  
Child Record Id: DEH2018-HCHEM-0171359  
Trade Secret: N  
Hazardous Material Type: Mixture



Map ID  
Direction  
Distance  
Elevation

MAP FINDINGS

Site

Database(s)

EDR ID Number  
EPA ID Number

**SEAWORLD (Continued)**

**S123406592**

Last Updated: 2018-07-24T02:30:22.000  
Chemical Name: Not reported  
Common Name: X-Cote 43-0-0  
Case Number: Not reported

Record ID: DEH2002-HUPFP-100905  
Permit Status: Permit Renewed  
Active Permit: Y  
Child Record Id: DEH2018-HCHEM-0171360  
Trade Secret: N  
Hazardous Material Type: Mixture  
Last Updated: 2018-07-24T02:30:22.000  
Chemical Name: Oyster Shell  
Common Name: Pacific Pearl Oyster Shell  
Case Number: Not reported

Record ID: DEH2002-HUPFP-100905  
Permit Status: Permit Renewed  
Active Permit: Y  
Child Record Id: DEH2018-HCHEM-0171361  
Trade Secret: N  
Hazardous Material Type: Pure  
Last Updated: 2018-07-24T02:30:22.000  
Chemical Name: Chlorodifluoromethane  
Common Name: Chlorodifluoromethane (R-22)  
Case Number: 75-45-6

Record ID: DEH2002-HUPFP-100905  
Permit Status: Permit Renewed  
Active Permit: Y  
Child Record Id: DEH2018-HWAST-0145397  
Trade Secret: N  
Hazardous Material Type: Not reported  
Last Updated: 2018-07-24T02:30:22.000  
Chemical Name: WASTE 352 ORGANIC SOLIDS (OTHER).  
Common Name: WASTE ABSORBENT PAD W/ FORMALIN  
Case Number: Not reported

Record ID: DEH2002-HUPFP-100905  
Permit Status: Permit Renewed  
Active Permit: Y  
Child Record Id: DEH2018-HWAST-0145398  
Trade Secret: N  
Hazardous Material Type: Not reported  
Last Updated: 2018-07-24T02:30:22.000  
Chemical Name: VARIOUS LAB PACKS  
Common Name: WASTE MEDICAL- LABORATORY  
Case Number: Not reported

Record ID: DEH2002-HUPFP-100905  
Permit Status: Permit Renewed  
Active Permit: Y  
Child Record Id: DEH2018-HWAST-0145399  
Trade Secret: N  
Hazardous Material Type: Not reported  
Last Updated: 2018-07-24T02:30:22.000  
Chemical Name: WASTE 343 UNSPEC ORGANIC LIQUID MIXTURE

Map ID  
Direction  
Distance  
Elevation

MAP FINDINGS

Site

Database(s)

EDR ID Number  
EPA ID Number

SEAWORLD (Continued)

S123406592

Common Name:	WASTE METHANOL WATER SOLUTION
Case Number:	Not reported
Record ID:	DEH2002-HUPFP-100905
Permit Status:	Permit Renewed
Active Permit:	Y
Child Record Id:	DEH2018-HWAST-0145400
Trade Secret:	N
Hazardous Material Type:	Not reported
Last Updated:	2018-07-24T02:30:22.000
Chemical Name:	WASTE 461 PAINT
Common Name:	WASTE - PAINT LIQUIDS
Case Number:	Not reported
Record ID:	DEH2002-HUPFP-100905
Permit Status:	Permit Renewed
Active Permit:	Y
Child Record Id:	DEH2018-HWAST-0145401
Trade Secret:	N
Hazardous Material Type:	Not reported
Last Updated:	2018-07-24T02:30:22.000
Chemical Name:	WASTE 902 INFECTIOUS WASTE, SHARPS
Common Name:	WASTE SHARPS
Case Number:	Not reported
Record ID:	DEH2002-HUPFP-100905
Permit Status:	Permit Renewed
Active Permit:	Y
Child Record Id:	DEH2018-HWAST-0145402
Trade Secret:	N
Hazardous Material Type:	Not reported
Last Updated:	2018-07-24T02:30:22.000
Chemical Name:	WASTE 331 OFF-SPEC,AGED,SURPLUS ORGANICS
Common Name:	WASTE, GAS, DIESEL, LPG
Case Number:	Not reported
Record ID:	DEH2002-HUPFP-100905
Permit Status:	Permit Renewed
Active Permit:	Y
Child Record Id:	DEH2018-HWAST-0145403
Trade Secret:	N
Hazardous Material Type:	Not reported
Last Updated:	2018-07-24T02:30:22.000
Chemical Name:	WASTE 901 INFECTIOUS WASTE, GENERAL
Common Name:	WASTE RED BAG
Case Number:	Not reported
Record ID:	DEH2002-HUPFP-100905
Permit Status:	Permit Renewed
Active Permit:	Y
Child Record Id:	DEH2018-HWAST-0145404
Trade Secret:	N
Hazardous Material Type:	Not reported
Last Updated:	2018-07-24T02:30:22.000
Chemical Name:	WASTE 791 LIQUIDS WITH PH <OR= 2
Common Name:	WASTE HYDROCHLORIC ACID/CORROSIVES
Case Number:	Not reported

Map ID  
Direction  
Distance  
Elevation

MAP FINDINGS

Site

Database(s)

EDR ID Number  
EPA ID Number

**SEAWORLD (Continued)**

**S123406592**

Record ID: DEH2002-HUPFP-100905  
Permit Status: Permit Renewed  
Active Permit: Y  
Child Record Id: DEH2018-HWAST-0145405  
Trade Secret: N  
Hazardous Material Type: Not reported  
Last Updated: 2018-07-24T02:30:22.000  
Chemical Name: WASTE 352 ORGANIC SOLIDS (OTHER)  
Common Name: WASTE RAGS CONTAMINATED W/ SOLVENT  
Case Number: Not reported

Record ID: DEH2002-HUPFP-100905  
Permit Status: Permit Renewed  
Active Permit: Y  
Child Record Id: DEH2018-HWAST-0145406  
Trade Secret: N  
Hazardous Material Type: Not reported  
Last Updated: 2018-07-24T02:30:22.000  
Chemical Name: WASTE 181 INORGANIC SOLID WASTE (OTHER) (2)  
Common Name: WASTE PAINT CHIPS & PAINT BOOTH FLTRS (352)(212)  
Case Number: Not reported

Record ID: DEH2002-HUPFP-100905  
Permit Status: Permit Renewed  
Active Permit: Y  
Child Record Id: DEH2018-HWAST-0145407  
Trade Secret: N  
Hazardous Material Type: Not reported  
Last Updated: 2018-07-24T02:30:22.000  
Chemical Name: WASTE 181 INORGANIC SOLID WASTE (OTHER)  
Common Name: INORG SOLID, HYPOCHLORITES  
Case Number: Not reported

Record ID: DEH2002-HUPFP-100905  
Permit Status: Permit Renewed  
Active Permit: Y  
Child Record Id: DEH2018-HWAST-0145408  
Trade Secret: N  
Hazardous Material Type: Not reported  
Last Updated: 2018-07-24T02:30:22.000  
Chemical Name: WASTE 352 ORGANIC SOLIDS (OTHER)  
Common Name: WASTE OILY ABSORBENT  
Case Number: Not reported

Record ID: DEH2002-HUPFP-100905  
Permit Status: Permit Renewed  
Active Permit: Y  
Child Record Id: DEH2018-HWAST-0145409  
Trade Secret: N  
Hazardous Material Type: Not reported  
Last Updated: 2018-07-24T02:30:22.000  
Chemical Name: WASTE 311 PHARMACEUTICAL WASTE  
Common Name: WASTE 311 PHARMACEUTICAL WASTE  
Case Number: Not reported

Record ID: DEH2002-HUPFP-100905  
Permit Status: Permit Renewed

Map ID  
Direction  
Distance  
Elevation

MAP FINDINGS

Site

Database(s)

EDR ID Number  
EPA ID Number

**SEAWORLD (Continued)**

**S123406592**

Active Permit: Y  
Child Record Id: DEH2018-HWAST-0145410  
Trade Secret: N  
Hazardous Material Type: Not reported  
Last Updated: 2018-07-24T02:30:22.000  
Chemical Name: WASTE 331 OFF-SPEC,AGED,SURPLUS ORGANICS  
Common Name: WASTE AEROSOLS  
Case Number: Not reported

Record ID: DEH2002-HUPFP-100905  
Permit Status: Permit Renewed  
Active Permit: Y  
Child Record Id: DEH2018-HWAST-0145411  
Trade Secret: N  
Hazardous Material Type: Not reported  
Last Updated: 2018-07-24T02:30:22.000  
Chemical Name: WASTE 212 OXYGENATED SOLVENTS & SOLIDS  
Common Name: LACQUER THINNER & RAGS  
Case Number: Not reported

Record ID: DEH2002-HUPFP-100905  
Permit Status: Permit Renewed  
Active Permit: Y  
Child Record Id: DEH2018-HWAST-0145412  
Trade Secret: N  
Hazardous Material Type: Not reported  
Last Updated: 2018-07-24T02:30:22.000  
Chemical Name: WASTE 903 INF WST,TISSUE/ANAT. REMAINS  
Common Name: WASTE PATHOLOGY  
Case Number: Not reported

Record ID: DEH2002-HUPFP-100905  
Permit Status: Permit Renewed  
Active Permit: Y  
Child Record Id: DEH2018-HWAST-0145413  
Trade Secret: N  
Hazardous Material Type: Not reported  
Last Updated: 2018-07-24T02:30:22.000  
Chemical Name: Waste Motor oil  
Common Name: WASTE MOTOR OIL  
Case Number: Not reported

Record ID: DEH2002-HUPFP-100905  
Permit Status: Permit Renewed  
Active Permit: Y  
Child Record Id: DEH2018-HWAST-0145414  
Trade Secret: N  
Hazardous Material Type: Not reported  
Last Updated: 2018-07-24T02:30:22.000  
Chemical Name: WASTE FUEL & OIL FILTERS  
Common Name: WASTE FUEL & OIL FILTERS  
Case Number: Not reported

Record ID: DEH2002-HUPFP-100905  
Permit Status: Permit Renewed  
Active Permit: Y  
Child Record Id: DEH2018-HWAST-0145415

Map ID  
Direction  
Distance  
Elevation

MAP FINDINGS

Site

Database(s)

EDR ID Number  
EPA ID Number

SEAWORLD (Continued)

S123406592

Trade Secret: N  
Hazardous Material Type: Not reported  
Last Updated: 2018-07-24T02:30:22.000  
Chemical Name: Not reported  
Common Name: WASTE - Decalcifying Solution  
Case Number: Not reported

Record ID: DEH2002-HUPFP-100905  
Permit Status: Permit Renewed  
Active Permit: Y  
Child Record Id: DEH2018-HWAST-0145416  
Trade Secret: N  
Hazardous Material Type: Not reported  
Last Updated: 2018-07-24T02:30:22.000  
Chemical Name: Not reported  
Common Name: WASTE \_ Gram Stain  
Case Number: Not reported

Record ID: DEH2002-HUPFP-100905  
Permit Status: Permit Renewed  
Active Permit: Y  
Child Record Id: DEH2018-HWAST-0145417  
Trade Secret: N  
Hazardous Material Type: Not reported  
Last Updated: 2018-07-24T02:30:22.000  
Chemical Name: Not reported  
Common Name: WASTE - Ethylene Glycol  
Case Number: Not reported

Record ID: DEH2002-HUPFP-100905  
Permit Status: Permit Renewed  
Active Permit: Y  
Child Record Id: DEH2018-HWAST-0145418  
Trade Secret: N  
Hazardous Material Type: Not reported  
Last Updated: 2018-07-24T02:30:22.000  
Chemical Name: Not reported  
Common Name: WASTE - Activated Carbon  
Case Number: Not reported

Record ID: DEH2002-HUPFP-100905  
Permit Status: Permit Renewed  
Active Permit: Y  
Child Record Id: DEH2018-HWAST-0145419  
Trade Secret: N  
Hazardous Material Type: Not reported  
Last Updated: 2018-07-24T02:30:22.000  
Chemical Name: Not reported  
Common Name: WASTE - ExCell Plus  
Case Number: Not reported

Record ID: DEH2002-HUPFP-100905  
Permit Status: Permit Renewed  
Active Permit: Y  
Child Record Id: DEH2019-HCHEM-0211204  
Trade Secret: N  
Hazardous Material Type: Pure

Map ID  
Direction  
Distance  
Elevation

MAP FINDINGS

Site

Database(s)

EDR ID Number  
EPA ID Number

**SEAWORLD (Continued)**

**S123406592**

Last Updated: 2019-03-15T00:57:24.000  
Chemical Name: SILICA SAND (WATER FILTERS)  
Common Name: SILICA SAND (WATER FILTERS)  
Case Number: 14808-60-7

Record ID: DEH2002-HUPFP-100905  
Permit Status: Permit Renewed  
Active Permit: Y  
Child Record Id: DEH2019-HCHEM-0211205  
Trade Secret: N

Hazardous Material Type: Pure  
Last Updated: 2019-03-15T00:57:24.000  
Chemical Name: ACETYLENE, C2H2, 99%, COMPRESSED GAS :  
Common Name: ACETYLENE, C2H2, 99%, COMPRESSED GAS :  
Case Number: 74-86-2

Record ID: DEH2002-HUPFP-100905  
Permit Status: Permit Renewed  
Active Permit: Y  
Child Record Id: DEH2019-HCHEM-0211206  
Trade Secret: N

Hazardous Material Type: Mixture  
Last Updated: 2019-03-15T00:57:24.000  
Chemical Name: PROPANE, LIQUIFIED PETROLEUM COMPRESSED GAS :  
Common Name: PROPANE, LIQUIFIED PETROLEUM COMPRESSED GAS :  
Case Number: 74-98-6

Record ID: DEH2002-HUPFP-100905  
Permit Status: Permit Renewed  
Active Permit: Y  
Child Record Id: DEH2019-HCHEM-0211207  
Trade Secret: N

Hazardous Material Type: Mixture  
Last Updated: 2019-03-15T00:57:24.000  
Chemical Name: HYDROCHLORIC ACID  
Common Name: MURIATIC/HYDROCHLORIC ACID 31%  
Case Number: 7647-01-0

Record ID: DEH2002-HUPFP-100905  
Permit Status: Permit Renewed  
Active Permit: Y  
Child Record Id: DEH2019-HCHEM-0211208  
Trade Secret: N

Hazardous Material Type: Pure  
Last Updated: 2019-03-15T00:57:24.000  
Chemical Name: POLYDIMETHYLSILOXANE EMULSION  
Common Name: QWIK DRESS / TIRE DETAILER  
Case Number: 63148-62-9

Record ID: DEH2002-HUPFP-100905  
Permit Status: Permit Renewed  
Active Permit: Y  
Child Record Id: DEH2019-HCHEM-0211209  
Trade Secret: N

Hazardous Material Type: Pure  
Last Updated: 2019-03-15T00:57:24.000  
Chemical Name: SULFURIC ACID, 36%, H2SO4

Map ID  
Direction  
Distance  
Elevation

MAP FINDINGS

Site

Database(s)

EDR ID Number  
EPA ID Number

SEAWORLD (Continued)

S123406592

Common Name: SULFURIC ACID, 36%, H2SO4  
Case Number: 7664-93-9

Record ID: DEH2002-HUPFP-100905  
Permit Status: Permit Renewed  
Active Permit: Y  
Child Record Id: DEH2019-HCHEM-0211210  
Trade Secret: N  
Hazardous Material Type: Mixture  
Last Updated: 2019-03-15T00:57:24.000  
Chemical Name: SPRAY NINE  
Common Name: SPRAY NINE  
Case Number: MIXTURE

Record ID: DEH2002-HUPFP-100905  
Permit Status: Permit Renewed  
Active Permit: Y  
Child Record Id: DEH2019-HCHEM-0211211  
Trade Secret: N  
Hazardous Material Type: Pure  
Last Updated: 2019-03-15T00:57:24.000  
Chemical Name: SODIUM HYPOCHLORITE, NaOCl, 13% : LIQUID POOL CHLORINE  
Common Name: SODIUM HYPOCHLORITE, NaOCl, 13% : LIQUID POOL CHLORINE  
Case Number: 7681-52-9

Record ID: DEH2002-HUPFP-100905  
Permit Status: Permit Renewed  
Active Permit: Y  
Child Record Id: DEH2019-HCHEM-0211212  
Trade Secret: N  
Hazardous Material Type: Pure  
Last Updated: 2019-03-15T00:57:24.000  
Chemical Name: GASOLINE  
Common Name: UNLEADED GASOLINE  
Case Number: 8006-61-9

Record ID: DEH2002-HUPFP-100905  
Permit Status: Permit Renewed  
Active Permit: Y  
Child Record Id: DEH2019-HCHEM-0211213  
Trade Secret: N  
Hazardous Material Type: Mixture  
Last Updated: 2019-03-15T00:57:24.000  
Chemical Name: ETHYLENE GLYCOL N-BUTYL ETHER  
Common Name: WAX ELIMINATOR  
Case Number: 111-76-2

Record ID: DEH2002-HUPFP-100905  
Permit Status: Permit Renewed  
Active Permit: Y  
Child Record Id: DEH2019-HCHEM-0211214  
Trade Secret: N  
Hazardous Material Type: Mixture  
Last Updated: 2019-03-15T00:57:24.000  
Chemical Name: CALCIUM HYPOCHLORITE ACUTAB  
Common Name: CALCIUM HYPOCHLORITE ACUTAB  
Case Number: MIXTURE

Map ID  
Direction  
Distance  
Elevation

MAP FINDINGS

Site

Database(s)

EDR ID Number  
EPA ID Number

SEAWORLD (Continued)

S123406592

Record ID: DEH2002-HUPFP-100905  
Permit Status: Permit Renewed  
Active Permit: Y  
Child Record Id: DEH2019-HCHEM-0211215  
Trade Secret: N  
Hazardous Material Type: Pure  
Last Updated: 2019-03-15T00:57:24.000  
Chemical Name: HYDROXETHYLIDINE DIPHOSPHONIC  
Common Name: ACID, TRIDENT 6026 (WATER TREATMENT)  
Case Number: 2809-21-4

Record ID: DEH2002-HUPFP-100905  
Permit Status: Permit Renewed  
Active Permit: Y  
Child Record Id: DEH2019-HCHEM-0211216  
Trade Secret: N  
Hazardous Material Type: Pure  
Last Updated: 2019-03-15T00:57:24.000  
Chemical Name: SODIUM THIOSULFATE  
Common Name: SODIUM THIOSULFATE  
Case Number: 10102-17-7

Record ID: DEH2002-HUPFP-100905  
Permit Status: Permit Renewed  
Active Permit: Y  
Child Record Id: DEH2019-HCHEM-0211217  
Trade Secret: N  
Hazardous Material Type: Pure  
Last Updated: 2019-03-15T00:57:24.000  
Chemical Name: DIESEL FUEL  
Common Name: Diesel Fuel  
Case Number: 68476-34-6

Record ID: DEH2002-HUPFP-100905  
Permit Status: Permit Renewed  
Active Permit: Y  
Child Record Id: DEH2019-HCHEM-0211218  
Trade Secret: N  
Hazardous Material Type: Pure  
Last Updated: 2019-03-15T00:57:24.000  
Chemical Name: SODIUM SULFITE, 25% SOLUTION  
Common Name: SODIUM SULFITE, 25% SOLUTION  
Case Number: 7757-83-7

Record ID: DEH2002-HUPFP-100905  
Permit Status: Permit Renewed  
Active Permit: Y  
Child Record Id: DEH2019-HCHEM-0211219  
Trade Secret: N  
Hazardous Material Type: Pure  
Last Updated: 2019-03-15T00:57:24.000  
Chemical Name: ETHANOL, FOODSERVICE JOY  
Common Name: ETHANOL, FOODSERVICE JOY  
Case Number: 64-17-5

Record ID: DEH2002-HUPFP-100905  
Permit Status: Permit Renewed



Map ID  
Direction  
Distance  
Elevation

MAP FINDINGS

Site

Database(s)

EDR ID Number  
EPA ID Number

**SEAWORLD (Continued)**

**S123406592**

Active Permit: Y  
Child Record Id: DEH2019-HCHEM-0211220  
Trade Secret: N  
Hazardous Material Type: Mixture  
Last Updated: 2019-03-15T00:57:24.000  
Chemical Name: STERNO CANNED COOKING FUEL  
Common Name: STERNO CANNED COOKING FUEL  
Case Number: MIXTURE

Record ID: DEH2002-HUPFP-100905  
Permit Status: Permit Renewed  
Active Permit: Y  
Child Record Id: DEH2019-HCHEM-0211221  
Trade Secret: N  
Hazardous Material Type: Mixture  
Last Updated: 2019-03-15T00:57:24.000  
Chemical Name: OIL LUBRICATING KENDALL  
Common Name: KENDALL MOTOR OILS VARIOUS WEIGHTS  
Case Number: Not reported

Record ID: DEH2002-HUPFP-100905  
Permit Status: Permit Renewed  
Active Permit: Y  
Child Record Id: DEH2019-HCHEM-0211222  
Trade Secret: N  
Hazardous Material Type: Mixture  
Last Updated: 2019-03-15T00:57:24.000  
Chemical Name: NONYL PHENOL POLYETHYLENE GLYCOL ETHER FULLIQUID QUARTERNA  
Common Name: Fullsan  
Case Number: 9016-45-9

Record ID: DEH2002-HUPFP-100905  
Permit Status: Permit Renewed  
Active Permit: Y  
Child Record Id: DEH2019-HCHEM-0211223  
Trade Secret: N  
Hazardous Material Type: Mixture  
Last Updated: 2019-03-15T00:57:24.000  
Chemical Name: ASSORTED URETHANES  
Common Name: ASSORTED URETHANES  
Case Number: MIXTURE

Record ID: DEH2002-HUPFP-100905  
Permit Status: Permit Renewed  
Active Permit: Y  
Child Record Id: DEH2019-HCHEM-0211224  
Trade Secret: N  
Hazardous Material Type: Mixture  
Last Updated: 2019-03-15T00:57:24.000  
Chemical Name: RED-E-CRETE, CALCIUM SALT-PORTLAND CEMENT  
Common Name: RED-E-CRETE, PORTLAND CEMENT  
Case Number: 65977-15-1

Record ID: DEH2002-HUPFP-100905  
Permit Status: Permit Renewed  
Active Permit: Y  
Child Record Id: DEH2019-HCHEM-0211225

Map ID  
Direction  
Distance  
Elevation

MAP FINDINGS

Site

Database(s)

EDR ID Number  
EPA ID Number

**SEAWORLD (Continued)**

**S123406592**

Trade Secret: N  
Hazardous Material Type: Mixture  
Last Updated: 2019-03-15T00:57:24.000  
Chemical Name: LATEX PAINT  
Common Name: LATEX PAINT  
Case Number: MIXTURE

Record ID: DEH2002-HUPFP-100905  
Permit Status: Permit Renewed  
Active Permit: Y  
Child Record Id: DEH2019-HCHEM-0211226  
Trade Secret: N  
Hazardous Material Type: Pure  
Last Updated: 2019-03-15T00:57:24.000  
Chemical Name: OZZYJUICE SW-3 TRUCK DEGREASING SOLIN  
Common Name: OZZYJUICE SW-3 TRUCK DEGREASING SOLIN  
Case Number: NA

Record ID: DEH2002-HUPFP-100905  
Permit Status: Permit Renewed  
Active Permit: Y  
Child Record Id: DEH2019-HCHEM-0211227  
Trade Secret: N  
Hazardous Material Type: Mixture  
Last Updated: 2019-03-15T00:57:24.000  
Chemical Name: MISSION OVEN CLEANER  
Common Name: MISSION OVEN CLEANER  
Case Number: MIXTURE

Record ID: DEH2002-HUPFP-100905  
Permit Status: Permit Renewed  
Active Permit: Y  
Child Record Id: DEH2019-HCHEM-0211228  
Trade Secret: N  
Hazardous Material Type: Not reported  
Last Updated: 2019-03-15T00:57:24.000  
Chemical Name: CARCINOGENS &/OR REPRODUCTIVE TOXINS  
Common Name: BELOW STATE DISCLOSURE AMTS ARE/MAY BE ON SITE  
Case Number: Not reported

Record ID: DEH2002-HUPFP-100905  
Permit Status: Permit Renewed  
Active Permit: Y  
Child Record Id: DEH2019-HCHEM-0211229  
Trade Secret: N  
Hazardous Material Type: Mixture  
Last Updated: 2019-03-15T00:57:24.000  
Chemical Name: SURFACTANT  
Common Name: SHOW-N-GO CAR SOAP  
Case Number: Not reported

Record ID: DEH2002-HUPFP-100905  
Permit Status: Permit Renewed  
Active Permit: Y  
Child Record Id: DEH2019-HCHEM-0211230  
Trade Secret: N  
Hazardous Material Type: Mixture

Map ID  
Direction  
Distance  
Elevation

MAP FINDINGS

Site

Database(s)

EDR ID Number  
EPA ID Number

SEAWORLD (Continued)

S123406592

Last Updated: 2019-03-15T00:57:24.000  
Chemical Name: PAINT-ASSORTED ENAMELS AND ACRYLICS  
Common Name: PAINT-ASSORTED ENAMELS AND ACRYLICS  
Case Number: MIXTURE

Record ID: DEH2002-HUPFP-100905  
Permit Status: Permit Renewed  
Active Permit: Y  
Child Record Id: DEH2019-HCHEM-0211231  
Trade Secret: N  
Hazardous Material Type: Mixture  
Last Updated: 2019-03-15T00:57:24.000  
Chemical Name: AUTOMATIC TRANSMISSION FLUID  
Common Name: DEXRON II AUTOMATIC TRANSMISSION FLUID  
Case Number: Not reported

Record ID: DEH2002-HUPFP-100905  
Permit Status: Permit Renewed  
Active Permit: Y  
Child Record Id: DEH2019-HCHEM-0211232  
Trade Secret: N  
Hazardous Material Type: Mixture  
Last Updated: 2019-03-15T00:57:24.000  
Chemical Name: SURFACTANT BUBBLE MASTER  
Common Name: BUBBLE MASTER 2000 PREMIUM FLUID  
Case Number: MIXTURE

Record ID: DEH2002-HUPFP-100905  
Permit Status: Permit Renewed  
Active Permit: Y  
Child Record Id: DEH2019-HCHEM-0211233  
Trade Secret: N  
Hazardous Material Type: Mixture  
Last Updated: 2019-03-15T00:57:24.000  
Chemical Name: HYDROGEN PEROXIDE  
Common Name: CLEAN BY PEROXY  
Case Number: MIXTURE

Record ID: DEH2002-HUPFP-100905  
Permit Status: Permit Renewed  
Active Permit: Y  
Child Record Id: DEH2019-HCHEM-0211234  
Trade Secret: N  
Hazardous Material Type: Pure  
Last Updated: 2019-03-15T00:57:24.000  
Chemical Name: CARBON DIOXIDE, C02, 99%, COMPRESSED GAS :  
Common Name: CARBON DIOXIDE, C02, 99%, COMPRESSED GAS :  
Case Number: 124-38-9

Record ID: DEH2002-HUPFP-100905  
Permit Status: Permit Renewed  
Active Permit: Y  
Child Record Id: DEH2019-HCHEM-0211235  
Trade Secret: N  
Hazardous Material Type: Pure  
Last Updated: 2019-03-15T00:57:24.000  
Chemical Name: OIL, LUBRICATING : MOTOR OIL HYDRAULIC OIL :

Map ID  
Direction  
Distance  
Elevation

MAP FINDINGS

Site

Database(s)

EDR ID Number  
EPA ID Number

SEAWORLD (Continued)

S123406592

Common Name: hydraulic oil  
Case Number: 8002-05-9

Record ID: DEH2002-HUPFP-100905  
Permit Status: Permit Renewed  
Active Permit: Y  
Child Record Id: DEH2019-HCHEM-0211236  
Trade Secret: N  
Hazardous Material Type: Mixture  
Last Updated: 2019-03-15T00:57:24.000  
Chemical Name: ETHYLENE GLYCOL  
Common Name: ETHYLENE GLYCOL  
Case Number: 107-21-1

Record ID: DEH2002-HUPFP-100905  
Permit Status: Permit Renewed  
Active Permit: Y  
Child Record Id: DEH2019-HCHEM-0211237  
Trade Secret: N  
Hazardous Material Type: Pure  
Last Updated: 2019-03-15T00:57:24.000  
Chemical Name: ARGON GAS  
Common Name: ARGON GAS  
Case Number: 7440-37-1

Record ID: DEH2002-HUPFP-100905  
Permit Status: Permit Renewed  
Active Permit: Y  
Child Record Id: DEH2019-HCHEM-0211238  
Trade Secret: N  
Hazardous Material Type: Pure  
Last Updated: 2019-03-15T00:57:24.000  
Chemical Name: PROPYLENE GLYCOL  
Common Name: PROPYLENE GLYCOL  
Case Number: 57-55-6

Record ID: DEH2002-HUPFP-100905  
Permit Status: Permit Renewed  
Active Permit: Y  
Child Record Id: DEH2019-HCHEM-0211239  
Trade Secret: N  
Hazardous Material Type: Pure  
Last Updated: 2019-03-15T00:57:24.000  
Chemical Name: SODIUM BICARBONATE, SODA ASH  
Common Name: SODIUM BICARBONATE, SODA ASH  
Case Number: 144-55-8

Record ID: DEH2002-HUPFP-100905  
Permit Status: Permit Renewed  
Active Permit: Y  
Child Record Id: DEH2019-HCHEM-0211240  
Trade Secret: N  
Hazardous Material Type: Pure  
Last Updated: 2019-03-15T00:57:24.000  
Chemical Name: SODIUM HYPOCHLORITE, NAOCL, 5% : LIQ. HOUSEHOLD BLEACH  
Common Name: DISINFECTANT BLEACH, CLOROX, GENERIC  
Case Number: 7681-52-9

Map ID  
Direction  
Distance  
Elevation

MAP FINDINGS

Site

Database(s)

EDR ID Number  
EPA ID Number

SEAWORLD (Continued)

S123406592

Record ID: DEH2002-HUPFP-100905  
Permit Status: Permit Renewed  
Active Permit: Y  
Child Record Id: DEH2019-HCHEM-0211241  
Trade Secret: N  
Hazardous Material Type: Pure  
Last Updated: 2019-03-15T00:57:24.000  
Chemical Name: LEAD  
Common Name: LEAD  
Case Number: 7439-92-1

Record ID: DEH2002-HUPFP-100905  
Permit Status: Permit Renewed  
Active Permit: Y  
Child Record Id: DEH2019-HCHEM-0211242  
Trade Secret: N  
Hazardous Material Type: Pure  
Last Updated: 2019-03-15T00:57:24.000  
Chemical Name: DIESEL  
Common Name: DIESEL FUEL  
Case Number: 68476-34-6

Record ID: DEH2002-HUPFP-100905  
Permit Status: Permit Renewed  
Active Permit: Y  
Child Record Id: DEH2019-HCHEM-0211243  
Trade Secret: N  
Hazardous Material Type: Pure  
Last Updated: 2019-03-15T00:57:24.000  
Chemical Name: ACTIVATED CARBON 100%  
Common Name: ACTIVATED CARBON 100%  
Case Number: 7440-44-0

Record ID: DEH2002-HUPFP-100905  
Permit Status: Permit Renewed  
Active Permit: Y  
Child Record Id: DEH2019-HCHEM-0211244  
Trade Secret: N  
Hazardous Material Type: Pure  
Last Updated: 2019-03-15T00:57:24.000  
Chemical Name: REGULAR UNLEADED  
Common Name: UNDERGROUND TANK 100905 T001  
Case Number: 684-76-346

Record ID: DEH2002-HUPFP-100905  
Permit Status: Permit Renewed  
Active Permit: Y  
Child Record Id: DEH2019-HCHEM-0211245  
Trade Secret: N  
Hazardous Material Type: Pure  
Last Updated: 2019-03-15T00:57:24.000  
Chemical Name: IRON, 95% GALVANIZED STEEL  
Common Name: IRON, 95% GALVANIZED STEEL  
Case Number: 7439-89-6

Record ID: DEH2002-HUPFP-100905  
Permit Status: Permit Renewed

Map ID  
Direction  
Distance  
Elevation

MAP FINDINGS

Site

Database(s)

EDR ID Number  
EPA ID Number

**SEAWORLD (Continued)**

**S123406592**

Active Permit: Y  
Child Record Id: DEH2019-HCHEM-0211246  
Trade Secret: N  
Hazardous Material Type: Pure  
Last Updated: 2019-03-15T00:57:24.000  
Chemical Name: SOLID CARBON DIOXIDE (DRY ICE)  
Common Name: SOLID CARBON DIOXIDE (DRY ICE)  
Case Number: 124-38-9

Record ID: DEH2002-HUPFP-100905  
Permit Status: Permit Renewed  
Active Permit: Y  
Child Record Id: DEH2019-HCHEM-0211247  
Trade Secret: N  
Hazardous Material Type: Pure  
Last Updated: 2019-03-15T00:57:24.000  
Chemical Name: SODIUM CHLORIDE, NAACL, 98% : TABLE SALT  
Common Name: SODIUM CHLORIDE, NAACL, 98% : TABLE SALT  
Case Number: 7647-14-5

Record ID: DEH2002-HUPFP-100905  
Permit Status: Permit Renewed  
Active Permit: Y  
Child Record Id: DEH2019-HCHEM-0211248  
Trade Secret: N  
Hazardous Material Type: Pure  
Last Updated: 2019-03-15T00:57:24.000  
Chemical Name: CHARCOAL  
Common Name: CHARCOAL  
Case Number: 16291-96-6

Record ID: DEH2002-HUPFP-100905  
Permit Status: Permit Renewed  
Active Permit: Y  
Child Record Id: DEH2019-HCHEM-0211249  
Trade Secret: N  
Hazardous Material Type: Mixture  
Last Updated: 2019-03-15T00:57:24.000  
Chemical Name: FERTILIZER, TURF GOLD contains X-COTE  
Common Name: 22-5-6 W/AMMONIUM SULFATE  
Case Number: 7783-20-2

Record ID: DEH2002-HUPFP-100905  
Permit Status: Permit Renewed  
Active Permit: Y  
Child Record Id: DEH2019-HCHEM-0211250  
Trade Secret: N  
Hazardous Material Type: Pure  
Last Updated: 2019-03-15T00:57:24.000  
Chemical Name: AMMONIA NITRATE FERTILIZER-NURSERY  
Common Name: NITRA KING 19-4-4  
Case Number: 6484-52-2

Record ID: DEH2002-HUPFP-100905  
Permit Status: Permit Renewed  
Active Permit: Y  
Child Record Id: DEH2019-HCHEM-0211251

Map ID  
Direction  
Distance  
Elevation

MAP FINDINGS

Site

Database(s)

EDR ID Number  
EPA ID Number

SEAWORLD (Continued)

S123406592

Trade Secret: N  
Hazardous Material Type: Mixture  
Last Updated: 2019-03-15T00:57:24.000  
Chemical Name: WROUGHT ALUMINUM ALLOY, ALUMINUM 92%, BUILDING PRODUCT  
Common Name: WROUGHT ALUMINUM ALLOY, ALUMINUM 92%, BUILDING PRODUCT  
Case Number: 7429-90-5

Record ID: DEH2002-HUPFP-100905  
Permit Status: Permit Renewed  
Active Permit: Y  
Child Record Id: DEH2019-HCHEM-0211252  
Trade Secret: N  
Hazardous Material Type: Pure  
Last Updated: 2019-03-15T00:57:24.000  
Chemical Name: MANGANESE, 13% STAINLESS STEEL  
Common Name: MANGANESE, 13% STAINLESS STEEL  
Case Number: 7439-96-5

Record ID: DEH2002-HUPFP-100905  
Permit Status: Permit Renewed  
Active Permit: Y  
Child Record Id: DEH2019-HCHEM-0211253  
Trade Secret: N  
Hazardous Material Type: Pure  
Last Updated: 2019-03-15T00:57:24.000  
Chemical Name: OXYGEN, 02, 99%, COMPRESSED GAS :  
Common Name: OXYGEN, 02, 99%, COMPRESSED GAS :  
Case Number: 7782-44-7

Record ID: DEH2002-HUPFP-100905  
Permit Status: Permit Renewed  
Active Permit: Y  
Child Record Id: DEH2019-HCHEM-0211254  
Trade Secret: N  
Hazardous Material Type: Pure  
Last Updated: 2019-03-15T00:57:24.000  
Chemical Name: NICKEL, 46% NICKEL STEEL  
Common Name: NICKEL, 46% NICKEL STEEL  
Case Number: 7440-02-0

Record ID: DEH2002-HUPFP-100905  
Permit Status: Permit Renewed  
Active Permit: Y  
Child Record Id: DEH2019-HCHEM-0211255  
Trade Secret: N  
Hazardous Material Type: Pure  
Last Updated: 2019-03-15T00:57:24.000  
Chemical Name: FREON R-123  
Common Name: FREON R-123  
Case Number: 306-83-2

Record ID: DEH2002-HUPFP-100905  
Permit Status: Permit Renewed  
Active Permit: Y  
Child Record Id: DEH2019-HCHEM-0211256  
Trade Secret: N  
Hazardous Material Type: Mixture

Map ID  
Direction  
Distance  
Elevation

MAP FINDINGS

Site

Database(s)

EDR ID Number  
EPA ID Number

SEAWORLD (Continued)

S123406592

Last Updated: 2019-03-15T00:57:24.000  
Chemical Name: ALUMINUM SULFATE  
Common Name: Aluminum Chlorohydrate  
Case Number: 12042-91-0

Record ID: DEH2002-HUPFP-100905  
Permit Status: Permit Renewed  
Active Permit: Y  
Child Record Id: DEH2019-HCHEM-0211257  
Trade Secret: N

Hazardous Material Type: Pure  
Last Updated: 2019-03-15T00:57:24.000  
Chemical Name: SODIUM CARBONATE, 48% SOLID FUSION (SOLID DETERGENT)  
Common Name: SODIUM CARBONATE, 48% SOLID FUSION (SOLID DETERGENT)  
Case Number: 497-19-8

Record ID: DEH2002-HUPFP-100905  
Permit Status: Permit Renewed  
Active Permit: Y  
Child Record Id: DEH2019-HCHEM-0211258  
Trade Secret: N  
Hazardous Material Type: Pure  
Last Updated: 2019-03-15T00:57:24.000  
Chemical Name: SILICON SAND (AQUARIUM)  
Common Name: NATURAL FINE AND COARSE AGGREGATE  
Case Number: 14808-60-7

Record ID: DEH2002-HUPFP-100905  
Permit Status: Permit Renewed  
Active Permit: Y  
Child Record Id: DEH2019-HCHEM-0211259  
Trade Secret: N  
Hazardous Material Type: Pure  
Last Updated: 2019-03-15T00:57:24.000  
Chemical Name: SILICON DIOXIDE (SAND-NURSERY)  
Common Name: SILICON DIOXIDE (SAND-NURSERY)  
Case Number: 14808-60-7

Record ID: DEH2002-HUPFP-100905  
Permit Status: Permit Renewed  
Active Permit: Y  
Child Record Id: DEH2019-HCHEM-0211260  
Trade Secret: N  
Hazardous Material Type: Pure  
Last Updated: 2019-03-15T00:57:24.000  
Chemical Name: Nitrogen - Food Grade for Popcorn  
Common Name: Nitrogen  
Case Number: 7727-37-9

Record ID: DEH2002-HUPFP-100905  
Permit Status: Permit Renewed  
Active Permit: Y  
Child Record Id: DEH2019-HCHEM-0211261  
Trade Secret: N  
Hazardous Material Type: Mixture  
Last Updated: 2019-03-15T00:57:24.000  
Chemical Name: Not reported



Map ID  
Direction  
Distance  
Elevation

MAP FINDINGS

Site

Database(s)

EDR ID Number  
EPA ID Number

**SEAWORLD (Continued)**

**S123406592**

Common Name: Culinary Dewars 60% Nitrogen/40% CO2  
Case Number: Not reported

Record ID: DEH2002-HUPFP-100905  
Permit Status: Permit Renewed  
Active Permit: Y  
Child Record Id: DEH2019-HCHEM-0211262  
Trade Secret: N  
Hazardous Material Type: Mixture  
Last Updated: 2019-03-15T00:57:24.000  
Chemical Name: SODIUM HYDROXIDE 25%  
Common Name: CAUSTIC SODA 25%  
Case Number: 1310-73-2

Record ID: DEH2002-HUPFP-100905  
Permit Status: Permit Renewed  
Active Permit: Y  
Child Record Id: DEH2019-HCHEM-0211263  
Trade Secret: N  
Hazardous Material Type: Mixture  
Last Updated: 2019-03-15T00:57:24.000  
Chemical Name: Not reported  
Common Name: X-Cote 43-0-0  
Case Number: Not reported

Record ID: DEH2002-HUPFP-100905  
Permit Status: Permit Renewed  
Active Permit: Y  
Child Record Id: DEH2019-HCHEM-0211264  
Trade Secret: N  
Hazardous Material Type: Pure  
Last Updated: 2019-03-15T00:57:24.000  
Chemical Name: Chlorodifluoromethane  
Common Name: Chlorodifluoromethane (R-22)  
Case Number: 75-45-6

Record ID: DEH2002-HUPFP-100905  
Permit Status: Permit Renewed  
Active Permit: Y  
Child Record Id: DEH2019-HCHEM-0211265  
Trade Secret: N  
Hazardous Material Type: Mixture  
Last Updated: 2019-03-15T00:57:24.000  
Chemical Name: NEPTUNE'S HARVEST HYDROLYZED FISH 2-4-1  
Common Name: NEPTUNE'S HARVEST  
Case Number: Not reported

Record ID: DEH2002-HUPFP-100905  
Permit Status: Permit Renewed  
Active Permit: Y  
Child Record Id: DEH2019-HCHEM-0211266  
Trade Secret: N  
Hazardous Material Type: Mixture  
Last Updated: 2019-03-15T00:57:24.000  
Chemical Name: SNAPSHOT 2.5 TG HERBICIDE  
Common Name: SNAPSHOT 2.5 TG  
Case Number: Not reported

Map ID  
Direction  
Distance  
Elevation

MAP FINDINGS

Site

Database(s)

EDR ID Number  
EPA ID Number

SEAWORLD (Continued)

S123406592

Record ID: DEH2002-HUPFP-100905  
Permit Status: Permit Renewed  
Active Permit: Y  
Child Record Id: DEH2019-HCHEM-0211267  
Trade Secret: N  
Hazardous Material Type: Mixture  
Last Updated: 2019-03-15T00:57:24.000  
Chemical Name: (Z)-2-BUTENEDIOIC ACID HOMOPOLYMER  
Common Name: POLYMALEIC ACID  
Case Number: 26099-09-2

Record ID: DEH2002-HUPFP-100905  
Permit Status: Permit Renewed  
Active Permit: Y  
Child Record Id: DEH2019-HCHEM-0211268  
Trade Secret: N  
Hazardous Material Type: Pure  
Last Updated: 2019-03-15T00:57:24.000  
Chemical Name: SODIUM CARBONATE, ANHYDROUS  
Common Name: SODA ASH DENSE  
Case Number: 497-19-8

Record ID: DEH2002-HUPFP-100905  
Permit Status: Permit Renewed  
Active Permit: Y  
Child Record Id: DEH2019-HCHEM-0211269  
Trade Secret: N  
Hazardous Material Type: Pure  
Last Updated: 2019-03-15T00:57:24.000  
Chemical Name: Lanthanum Chloride  
Common Name: Lanthanum Chloride  
Case Number: 10099-58-8

Record ID: DEH2002-HUPFP-100905  
Permit Status: Permit Renewed  
Active Permit: Y  
Child Record Id: DEH2019-HWAST-0183399  
Trade Secret: N  
Hazardous Material Type: Not reported  
Last Updated: 2019-03-15T00:57:27.000  
Chemical Name: WASTE 352 ORGANIC SOLIDS (OTHER).  
Common Name: WASTE ABSORBENT PAD W/ FORMALIN  
Case Number: Not reported

Record ID: DEH2002-HUPFP-100905  
Permit Status: Permit Renewed  
Active Permit: Y  
Child Record Id: DEH2019-HWAST-0183400  
Trade Secret: N  
Hazardous Material Type: Not reported  
Last Updated: 2019-03-15T00:57:27.000  
Chemical Name: WASTE 343 UNSPEC ORGANIC LIQUID MIXTURE  
Common Name: WASTE METHANOL WATER SOLUTION  
Case Number: Not reported

Record ID: DEH2002-HUPFP-100905  
Permit Status: Permit Renewed

Map ID  
Direction  
Distance  
Elevation

MAP FINDINGS

Site

Database(s)

EDR ID Number  
EPA ID Number

**SEAWORLD (Continued)**

**S123406592**

Active Permit: Y  
Child Record Id: DEH2019-HWAST-0183401  
Trade Secret: N  
Hazardous Material Type: Not reported  
Last Updated: 2019-03-15T00:57:27.000  
Chemical Name: WASTE 461 PAINT  
Common Name: WASTE - PAINT LIQUIDS  
Case Number: Not reported

Record ID: DEH2002-HUPFP-100905  
Permit Status: Permit Renewed  
Active Permit: Y  
Child Record Id: DEH2019-HWAST-0183402  
Trade Secret: N  
Hazardous Material Type: Not reported  
Last Updated: 2019-03-15T00:57:27.000  
Chemical Name: WASTE 902 INFECTIOUS WASTE, SHARPS  
Common Name: WASTE SHARPS  
Case Number: Not reported

Record ID: DEH2002-HUPFP-100905  
Permit Status: Permit Renewed  
Active Permit: Y  
Child Record Id: DEH2019-HWAST-0183403  
Trade Secret: N  
Hazardous Material Type: Not reported  
Last Updated: 2019-03-15T00:57:27.000  
Chemical Name: WASTE 331 OFF-SPEC,AGED,SURPLUS ORGANICS  
Common Name: WASTE, GAS, DIESEL, LPG  
Case Number: Not reported

Record ID: DEH2002-HUPFP-100905  
Permit Status: Permit Renewed  
Active Permit: Y  
Child Record Id: DEH2019-HWAST-0183404  
Trade Secret: N  
Hazardous Material Type: Not reported  
Last Updated: 2019-03-15T00:57:27.000  
Chemical Name: WASTE 901 INFECTIOUS WASTE, GENERAL  
Common Name: WASTE RED BAG  
Case Number: Not reported

Record ID: DEH2002-HUPFP-100905  
Permit Status: Permit Renewed  
Active Permit: Y  
Child Record Id: DEH2019-HWAST-0183405  
Trade Secret: N  
Hazardous Material Type: Not reported  
Last Updated: 2019-03-15T00:57:27.000  
Chemical Name: WASTE 791 LIQUIDS WITH PH <OR= 2  
Common Name: WASTE HYDROCHLORIC ACID/CORROSIVES  
Case Number: Not reported

Record ID: DEH2002-HUPFP-100905  
Permit Status: Permit Renewed  
Active Permit: Y  
Child Record Id: DEH2019-HWAST-0183406

Map ID  
Direction  
Distance  
Elevation

MAP FINDINGS

Site

Database(s)

EDR ID Number  
EPA ID Number

SEAWORLD (Continued)

S123406592

Trade Secret:	N
Hazardous Material Type:	Not reported
Last Updated:	2019-03-15T00:57:27.000
Chemical Name:	WASTE 352 ORGANIC SOLIDS (OTHER)
Common Name:	WASTE RAGS CONTAMINATED W/ SOLVENT
Case Number:	Not reported
Record ID:	DEH2002-HUPFP-100905
Permit Status:	Permit Renewed
Active Permit:	Y
Child Record Id:	DEH2019-HWAST-0183407
Trade Secret:	N
Hazardous Material Type:	Not reported
Last Updated:	2019-03-15T00:57:27.000
Chemical Name:	WASTE 181 INORGANIC SOLID WASTE (OTHER) (2)
Common Name:	WASTE PAINT CHIPS & PAINT BOOTH FLTRS (352)(212)
Case Number:	Not reported
Record ID:	DEH2002-HUPFP-100905
Permit Status:	Permit Renewed
Active Permit:	Y
Child Record Id:	DEH2019-HWAST-0183408
Trade Secret:	N
Hazardous Material Type:	Not reported
Last Updated:	2019-03-15T00:57:27.000
Chemical Name:	WASTE 352 ORGANIC SOLIDS (OTHER)
Common Name:	WASTE OILY ABSORBENT
Case Number:	Not reported
Record ID:	DEH2002-HUPFP-100905
Permit Status:	Permit Renewed
Active Permit:	Y
Child Record Id:	DEH2019-HWAST-0183409
Trade Secret:	N
Hazardous Material Type:	Not reported
Last Updated:	2019-03-15T00:57:27.000
Chemical Name:	WASTE 311 PHARMACEUTICAL WASTE
Common Name:	WASTE 311 PHARMACEUTICAL WASTE
Case Number:	Not reported
Record ID:	DEH2002-HUPFP-100905
Permit Status:	Permit Renewed
Active Permit:	Y
Child Record Id:	DEH2019-HWAST-0183410
Trade Secret:	N
Hazardous Material Type:	Not reported
Last Updated:	2019-03-15T00:57:27.000
Chemical Name:	WASTE 331 OFF-SPEC,AGED,SURPLUS ORGANICS
Common Name:	WASTE AEROSOLS
Case Number:	Not reported
Record ID:	DEH2002-HUPFP-100905
Permit Status:	Permit Renewed
Active Permit:	Y
Child Record Id:	DEH2019-HWAST-0183411
Trade Secret:	N
Hazardous Material Type:	Not reported

Map ID  
Direction  
Distance  
Elevation

MAP FINDINGS

Site

Database(s)

EDR ID Number  
EPA ID Number

**SEAWORLD (Continued)**

**S123406592**

Last Updated: 2019-03-15T00:57:27.000  
Chemical Name: WASTE 212 OXYGENATED SOLVENTS & SOLIDS  
Common Name: LACQUER THINNER & RAGS  
Case Number: Not reported

Record ID: DEH2002-HUPFP-100905  
Permit Status: Permit Renewed  
Active Permit: Y  
Child Record Id: DEH2019-HWAST-0183412  
Trade Secret: N  
Hazardous Material Type: Not reported  
Last Updated: 2019-03-15T00:57:27.000  
Chemical Name: WASTE 903 INF WST, TISSUE/ANAT. REMAINS  
Common Name: WASTE PATHOLOGY  
Case Number: Not reported

Record ID: DEH2002-HUPFP-100905  
Permit Status: Permit Renewed  
Active Permit: Y  
Child Record Id: DEH2019-HWAST-0183413  
Trade Secret: N  
Hazardous Material Type: Not reported  
Last Updated: 2019-03-15T00:57:27.000  
Chemical Name: Waste Motor oil  
Common Name: WASTE MOTOR OIL  
Case Number: Not reported

Record ID: DEH2002-HUPFP-100905  
Permit Status: Permit Renewed  
Active Permit: Y  
Child Record Id: DEH2019-HWAST-0183414  
Trade Secret: N  
Hazardous Material Type: Not reported  
Last Updated: 2019-03-15T00:57:27.000  
Chemical Name: WASTE FUEL & OIL FILTERS  
Common Name: WASTE FUEL & OIL FILTERS  
Case Number: Not reported

Record ID: DEH2002-HUPFP-100905  
Permit Status: Permit Renewed  
Active Permit: Y  
Child Record Id: DEH2019-HWAST-0183415  
Trade Secret: N  
Hazardous Material Type: Not reported  
Last Updated: 2019-03-15T00:57:27.000  
Chemical Name: Not reported  
Common Name: WASTE - Decalcifying Solution  
Case Number: Not reported

Record ID: DEH2002-HUPFP-100905  
Permit Status: Permit Renewed  
Active Permit: Y  
Child Record Id: DEH2019-HWAST-0183416  
Trade Secret: N  
Hazardous Material Type: Not reported  
Last Updated: 2019-03-15T00:57:27.000  
Chemical Name: Not reported

Map ID  
Direction  
Distance  
Elevation

MAP FINDINGS

Site

Database(s)

EDR ID Number  
EPA ID Number

**SEAWORLD (Continued)**

**S123406592**

Common Name: WASTE \_ Gram Stain  
Case Number: Not reported

Record ID: DEH2002-HUPFP-100905  
Permit Status: Permit Renewed  
Active Permit: Y  
Child Record Id: DEH2019-HWAST-0183417  
Trade Secret: N  
Hazardous Material Type: Not reported  
Last Updated: 2019-03-15T00:57:27.000  
Chemical Name: Not reported  
Common Name: WASTE - Ethylene Glycol  
Case Number: Not reported

Record ID: DEH2002-HUPFP-100905  
Permit Status: Permit Renewed  
Active Permit: Y  
Child Record Id: DEH2019-HWAST-0183418  
Trade Secret: N  
Hazardous Material Type: Not reported  
Last Updated: 2019-03-15T00:57:27.000  
Chemical Name: Not reported  
Common Name: WASTE - Activated Carbon  
Case Number: Not reported

Record ID: DEH2002-HUPFP-100905  
Permit Status: Permit Renewed  
Active Permit: Y  
Child Record Id: DEH2019-HWAST-0183419  
Trade Secret: N  
Hazardous Material Type: Not reported  
Last Updated: 2019-03-15T00:57:27.000  
Chemical Name: Not reported  
Common Name: WASTE - ExCell Plus  
Case Number: Not reported

Record ID: DEH2002-HUPFP-100905  
Permit Status: Permit Renewed  
Active Permit: Y  
Child Record Id: DEH2018-HCHEM-0196891  
Trade Secret: N  
Hazardous Material Type: Pure  
Last Updated: 2018-10-26T19:44:37.000  
Chemical Name: SILICA SAND (WATER FILTERS)  
Common Name: SILICA SAND (WATER FILTERS)  
Case Number: 14808-60-7

Record ID: DEH2002-HUPFP-100905  
Permit Status: Permit Renewed  
Active Permit: Y  
Child Record Id: DEH2018-HCHEM-0196892  
Trade Secret: N  
Hazardous Material Type: Pure  
Last Updated: 2018-10-26T19:44:37.000  
Chemical Name: ACETYLENE, C2H2, 99%, COMPRESSED GAS :  
Common Name: ACETYLENE, C2H2, 99%, COMPRESSED GAS :  
Case Number: 74-86-2

Map ID  
Direction  
Distance  
Elevation

MAP FINDINGS

Site

Database(s)

EDR ID Number  
EPA ID Number

SEAWORLD (Continued)

S123406592

Record ID: DEH2002-HUPFP-100905  
Permit Status: Permit Renewed  
Active Permit: Y  
Child Record Id: DEH2018-HCHEM-0196893  
Trade Secret: N  
Hazardous Material Type: Mixture  
Last Updated: 2018-10-26T19:44:37.000  
Chemical Name: PROPANE, LIQUIFIED PETROLEUM COMPRESSED GAS :  
Common Name: PROPANE, LIQUIFIED PETROLEUM COMPRESSED GAS :  
Case Number: 74-98-6

Record ID: DEH2002-HUPFP-100905  
Permit Status: Permit Renewed  
Active Permit: Y  
Child Record Id: DEH2018-HCHEM-0196894  
Trade Secret: N  
Hazardous Material Type: Mixture  
Last Updated: 2018-10-26T19:44:37.000  
Chemical Name: HYDROCHLORIC ACID  
Common Name: MURIATIC/HYDROCHLORIC ACID 31%  
Case Number: 7647-01-0

Record ID: DEH2002-HUPFP-100905  
Permit Status: Permit Renewed  
Active Permit: Y  
Child Record Id: DEH2018-HCHEM-0196895  
Trade Secret: N  
Hazardous Material Type: Pure  
Last Updated: 2018-10-26T19:44:37.000  
Chemical Name: POLYDIMETHYLSILOXANE EMULSION  
Common Name: QWIK DRESS / TIRE DETAILER  
Case Number: 63148-62-9

Record ID: DEH2002-HUPFP-100905  
Permit Status: Permit Renewed  
Active Permit: Y  
Child Record Id: DEH2018-HCHEM-0196896  
Trade Secret: N  
Hazardous Material Type: Pure  
Last Updated: 2018-10-26T19:44:37.000  
Chemical Name: SULFURIC ACID, 36%, H2SO4  
Common Name: SULFURIC ACID, 36%, H2SO4  
Case Number: 7664-93-9

Record ID: DEH2002-HUPFP-100905  
Permit Status: Permit Renewed  
Active Permit: Y  
Child Record Id: DEH2018-HCHEM-0196897  
Trade Secret: N  
Hazardous Material Type: Mixture  
Last Updated: 2018-10-26T19:44:37.000  
Chemical Name: SPRAY NINE  
Common Name: SPRAY NINE  
Case Number: MIXTURE

Record ID: DEH2002-HUPFP-100905  
Permit Status: Permit Renewed

Map ID  
Direction  
Distance  
Elevation

MAP FINDINGS

Site

Database(s)

EDR ID Number  
EPA ID Number

SEAWORLD (Continued)

S123406592

Active Permit: Y  
Child Record Id: DEH2018-HCHEM-0196898  
Trade Secret: N  
Hazardous Material Type: Pure  
Last Updated: 2018-10-26T19:44:37.000  
Chemical Name: SODIUM HYPOCHLORITE, NaOCl, 13% : LIQUID POOL CHLORINE  
Common Name: SODIUM HYPOCHLORITE, NaOCl, 13% : LIQUID POOL CHLORINE  
Case Number: 7681-52-9

Record ID: DEH2002-HUPFP-100905  
Permit Status: Permit Renewed  
Active Permit: Y  
Child Record Id: DEH2018-HCHEM-0196899  
Trade Secret: N  
Hazardous Material Type: Pure  
Last Updated: 2018-10-26T19:44:37.000  
Chemical Name: REGULAR UNLEADED - T006  
Common Name: UNDERGROUND TANK 100905 T006 UNLEADED  
Case Number: 8006-61-9

Record ID: DEH2002-HUPFP-100905  
Permit Status: Permit Renewed  
Active Permit: Y  
Child Record Id: DEH2018-HCHEM-0196900  
Trade Secret: N  
Hazardous Material Type: Mixture  
Last Updated: 2018-10-26T19:44:37.000  
Chemical Name: ETHYLENE GLYCOL N-BUTYL ETHER  
Common Name: WAX ELIMINATOR  
Case Number: 111-76-2

Record ID: DEH2002-HUPFP-100905  
Permit Status: Permit Renewed  
Active Permit: Y  
Child Record Id: DEH2018-HCHEM-0196901  
Trade Secret: N  
Hazardous Material Type: Mixture  
Last Updated: 2018-10-26T19:44:37.000  
Chemical Name: CALCIUM HYPOCHLORITE ACUTAB  
Common Name: CALCIUM HYPOCHLORITE ACUTAB  
Case Number: MIXTURE

Record ID: DEH2002-HUPFP-100905  
Permit Status: Permit Renewed  
Active Permit: Y  
Child Record Id: DEH2018-HCHEM-0196902  
Trade Secret: N  
Hazardous Material Type: Pure  
Last Updated: 2018-10-26T19:44:37.000  
Chemical Name: HYDROXYETHYLIDINE DIPHOSPHONIC  
ACID, TRIDENT 6026 (WATER TREATMENT)  
Case Number: 2809-21-4

Record ID: DEH2002-HUPFP-100905  
Permit Status: Permit Renewed  
Active Permit: Y  
Child Record Id: DEH2018-HCHEM-0196903



Map ID  
Direction  
Distance  
Elevation

MAP FINDINGS

Site

Database(s)

EDR ID Number  
EPA ID Number

**SEAWORLD (Continued)**

**S123406592**

Trade Secret: N  
Hazardous Material Type: Pure  
Last Updated: 2018-10-26T19:44:37.000  
Chemical Name: SODIUM THIOSULFATE  
Common Name: SODIUM THIOSULFATE  
Case Number: 10102-17-7

Record ID: DEH2002-HUPFP-100905  
Permit Status: Permit Renewed  
Active Permit: Y  
Child Record Id: DEH2018-HCHEM-0196904  
Trade Secret: N  
Hazardous Material Type: Pure  
Last Updated: 2018-10-26T19:44:37.000  
Chemical Name: DIESEL FUEL  
Common Name: Diesel Fuel  
Case Number: 68476-34-6

Record ID: DEH2002-HUPFP-100905  
Permit Status: Permit Renewed  
Active Permit: Y  
Child Record Id: DEH2018-HCHEM-0196905  
Trade Secret: N  
Hazardous Material Type: Pure  
Last Updated: 2018-10-26T19:44:37.000  
Chemical Name: SODIUM SULFITE, 25% SOLUTION  
Common Name: SODIUM SULFITE, 25% SOLUTION  
Case Number: 7757-83-7

Record ID: DEH2002-HUPFP-100905  
Permit Status: Permit Renewed  
Active Permit: Y  
Child Record Id: DEH2018-HCHEM-0196906  
Trade Secret: N  
Hazardous Material Type: Pure  
Last Updated: 2018-10-26T19:44:37.000  
Chemical Name: ETHANOL, FOODSERVICE JOY  
Common Name: ETHANOL, FOODSERVICE JOY  
Case Number: 64-17-5

Record ID: DEH2002-HUPFP-100905  
Permit Status: Permit Renewed  
Active Permit: Y  
Child Record Id: DEH2018-HCHEM-0196907  
Trade Secret: N  
Hazardous Material Type: Mixture  
Last Updated: 2018-10-26T19:44:37.000  
Chemical Name: STERNO CANNED COOKING FUEL  
Common Name: STERNO CANNED COOKING FUEL  
Case Number: MIXTURE

Record ID: DEH2002-HUPFP-100905  
Permit Status: Permit Renewed  
Active Permit: Y  
Child Record Id: DEH2018-HCHEM-0196908  
Trade Secret: N  
Hazardous Material Type: Mixture

Map ID  
Direction  
Distance  
Elevation

MAP FINDINGS

Site

Database(s)

EDR ID Number  
EPA ID Number

SEAWORLD (Continued)

S123406592

Last Updated: 2018-10-26T19:44:37.000  
Chemical Name: OIL LUBRICATING KENDALL  
Common Name: KENDALL MOTOR OILS VARIOUS WEIGHTS  
Case Number: Not reported

Record ID: DEH2002-HUPFP-100905  
Permit Status: Permit Renewed  
Active Permit: Y  
Child Record Id: DEH2018-HCHEM-0196909  
Trade Secret: N

Hazardous Material Type: Mixture  
Last Updated: 2018-10-26T19:44:37.000  
Chemical Name: NONYL PHENOL POLYETHYLENE GLYCOL ETHER FULLIQUID QUARTERNA  
Common Name: Fullsan  
Case Number: 9016-45-9

Record ID: DEH2002-HUPFP-100905  
Permit Status: Permit Renewed  
Active Permit: Y  
Child Record Id: DEH2018-HCHEM-0196910  
Trade Secret: N

Hazardous Material Type: Mixture  
Last Updated: 2018-10-26T19:44:37.000  
Chemical Name: ASSORTED URETHANES  
Common Name: ASSORTED URETHANES  
Case Number: MIXTURE

Record ID: DEH2002-HUPFP-100905  
Permit Status: Permit Renewed  
Active Permit: Y  
Child Record Id: DEH2018-HCHEM-0196911  
Trade Secret: N  
Hazardous Material Type: Mixture  
Last Updated: 2018-10-26T19:44:37.000  
Chemical Name: RED-E-CRETE, CALCIUM SALT-PORTLAND CEMENT  
Common Name: RED-E-CRETE, PORTLAND CEMENT  
Case Number: 65977-15-1

Record ID: DEH2002-HUPFP-100905  
Permit Status: Permit Renewed  
Active Permit: Y  
Child Record Id: DEH2018-HCHEM-0196912  
Trade Secret: N

Hazardous Material Type: Mixture  
Last Updated: 2018-10-26T19:44:37.000  
Chemical Name: LATEX PAINT  
Common Name: LATEX PAINT  
Case Number: MIXTURE

Record ID: DEH2002-HUPFP-100905  
Permit Status: Permit Renewed  
Active Permit: Y  
Child Record Id: DEH2018-HCHEM-0196913  
Trade Secret: N

Hazardous Material Type: Pure  
Last Updated: 2018-10-26T19:44:37.000  
Chemical Name: OZZYJUICE SW-3 TRUCK DEGREASING SOLIN

Map ID  
Direction  
Distance  
Elevation

MAP FINDINGS

Site

Database(s)

EDR ID Number  
EPA ID Number

SEAWORLD (Continued)

S123406592

Common Name: OZZYJUICE SW-3 TRUCK DEGREASING SOLIN  
Case Number: NA

Record ID: DEH2002-HUPFP-100905  
Permit Status: Permit Renewed  
Active Permit: Y  
Child Record Id: DEH2018-HCHEM-0196914  
Trade Secret: N  
Hazardous Material Type: Mixture  
Last Updated: 2018-10-26T19:44:37.000  
Chemical Name: MISSION OVEN CLEANER  
Common Name: MISSION OVEN CLEANER  
Case Number: MIXTURE

Record ID: DEH2002-HUPFP-100905  
Permit Status: Permit Renewed  
Active Permit: Y  
Child Record Id: DEH2018-HCHEM-0196915  
Trade Secret: N  
Hazardous Material Type: Not reported  
Last Updated: 2018-10-26T19:44:37.000  
Chemical Name: CARCINOGENS &/OR REPRODUCTIVE TOXINS  
Common Name: BELOW STATE DISCLOSURE AMTS ARE/MAY BE ON SITE  
Case Number: Not reported

Record ID: DEH2002-HUPFP-100905  
Permit Status: Permit Renewed  
Active Permit: Y  
Child Record Id: DEH2018-HCHEM-0196916  
Trade Secret: N  
Hazardous Material Type: Mixture  
Last Updated: 2018-10-26T19:44:37.000  
Chemical Name: SURFACTANT  
Common Name: SHOW-N-GO CAR SOAP  
Case Number: Not reported

Record ID: DEH2002-HUPFP-100905  
Permit Status: Permit Renewed  
Active Permit: Y  
Child Record Id: DEH2018-HCHEM-0196917  
Trade Secret: N  
Hazardous Material Type: Mixture  
Last Updated: 2018-10-26T19:44:37.000  
Chemical Name: PAINT-ASSORTED ENAMELS AND ACRYLICS  
Common Name: PAINT-ASSORTED ENAMELS AND ACRYLICS  
Case Number: MIXTURE

Record ID: DEH2002-HUPFP-100905  
Permit Status: Permit Renewed  
Active Permit: Y  
Child Record Id: DEH2018-HCHEM-0196918  
Trade Secret: N  
Hazardous Material Type: Mixture  
Last Updated: 2018-10-26T19:44:37.000  
Chemical Name: AUTOMATIC TRANSMISSION FLUID  
Common Name: DEXRON II AUTOMATIC TRANSMISSION FLUID  
Case Number: Not reported

Map ID  
Direction  
Distance  
Elevation

MAP FINDINGS

Site

Database(s)

EDR ID Number  
EPA ID Number

SEAWORLD (Continued)

S123406592

Record ID: DEH2002-HUPFP-100905  
Permit Status: Permit Renewed  
Active Permit: Y  
Child Record Id: DEH2018-HCHEM-0196919  
Trade Secret: N  
Hazardous Material Type: Mixture  
Last Updated: 2018-10-26T19:44:37.000  
Chemical Name: SURFACTANT BUBBLE MASTER  
Common Name: BUBBLE MASTER 2000 PREMIUM FLUID  
Case Number: MIXTURE

Record ID: DEH2002-HUPFP-100905  
Permit Status: Permit Renewed  
Active Permit: Y  
Child Record Id: DEH2018-HCHEM-0196920  
Trade Secret: N  
Hazardous Material Type: Mixture  
Last Updated: 2018-10-26T19:44:37.000  
Chemical Name: HYDROGEN PEROXIDE  
Common Name: CLEAN BY PEROXY  
Case Number: MIXTURE

Record ID: DEH2002-HUPFP-100905  
Permit Status: Permit Renewed  
Active Permit: Y  
Child Record Id: DEH2018-HCHEM-0196921  
Trade Secret: N  
Hazardous Material Type: Pure  
Last Updated: 2018-10-26T19:44:37.000  
Chemical Name: CARBON DIOXIDE, C02, 99%, COMPRESSED GAS :  
Common Name: CARBON DIOXIDE, C02, 99%, COMPRESSED GAS :  
Case Number: 124-38-9

Record ID: DEH2002-HUPFP-100905  
Permit Status: Permit Renewed  
Active Permit: Y  
Child Record Id: DEH2018-HCHEM-0196922  
Trade Secret: N  
Hazardous Material Type: Pure  
Last Updated: 2018-10-26T19:44:37.000  
Chemical Name: OIL, LUBRICATING : MOTOR OIL HYDRAULIC OIL :  
Common Name: hydraulic oil  
Case Number: 8002-05-9

Record ID: DEH2002-HUPFP-100905  
Permit Status: Permit Renewed  
Active Permit: Y  
Child Record Id: DEH2018-HCHEM-0196923  
Trade Secret: N  
Hazardous Material Type: Mixture  
Last Updated: 2018-10-26T19:44:37.000  
Chemical Name: ETHYLENE GLYCOL  
Common Name: ETHYLENE GLYCOL  
Case Number: 107-21-1

Record ID: DEH2002-HUPFP-100905  
Permit Status: Permit Renewed

Map ID  
Direction  
Distance  
Elevation

MAP FINDINGS

Site

Database(s)

EDR ID Number  
EPA ID Number

**SEAWORLD (Continued)**

**S123406592**

Active Permit: Y  
Child Record Id: DEH2018-HCHEM-0196924  
Trade Secret: N  
Hazardous Material Type: Pure  
Last Updated: 2018-10-26T19:44:37.000  
Chemical Name: ARGON GAS  
Common Name: ARGON GAS  
Case Number: 7440-37-1

Record ID: DEH2002-HUPFP-100905  
Permit Status: Permit Renewed  
Active Permit: Y  
Child Record Id: DEH2018-HCHEM-0196925  
Trade Secret: N  
Hazardous Material Type: Pure  
Last Updated: 2018-10-26T19:44:37.000  
Chemical Name: PROPYLENE GLYCOL  
Common Name: PROPYLENE GLYCOL  
Case Number: 57-55-6

Record ID: DEH2002-HUPFP-100905  
Permit Status: Permit Renewed  
Active Permit: Y  
Child Record Id: DEH2018-HCHEM-0196926  
Trade Secret: N  
Hazardous Material Type: Pure  
Last Updated: 2018-10-26T19:44:37.000  
Chemical Name: SODIUM BICARBONATE, SODA ASH  
Common Name: SODIUM BICARBONATE, SODA ASH  
Case Number: 144-55-8

Record ID: DEH2002-HUPFP-100905  
Permit Status: Permit Renewed  
Active Permit: Y  
Child Record Id: DEH2018-HCHEM-0196927  
Trade Secret: N  
Hazardous Material Type: Pure  
Last Updated: 2018-10-26T19:44:37.000  
Chemical Name: SODIUM HYPOCHLORITE, NAOCL, 5% : LIQ. HOUSEHOLD BLEACH  
Common Name: DISINFECTANT BLEACH, CLOROX, GENERIC  
Case Number: 7681-52-9

Record ID: DEH2002-HUPFP-100905  
Permit Status: Permit Renewed  
Active Permit: Y  
Child Record Id: DEH2018-HCHEM-0196928  
Trade Secret: N  
Hazardous Material Type: Pure  
Last Updated: 2018-10-26T19:44:37.000  
Chemical Name: LEAD  
Common Name: LEAD  
Case Number: 7439-92-1

Record ID: DEH2002-HUPFP-100905  
Permit Status: Permit Renewed  
Active Permit: Y  
Child Record Id: DEH2018-HCHEM-0196929

Map ID  
Direction  
Distance  
Elevation

MAP FINDINGS

Site

Database(s)

EDR ID Number  
EPA ID Number

**SEAWORLD (Continued)**

**S123406592**

Trade Secret: N  
Hazardous Material Type: Pure  
Last Updated: 2018-10-26T19:44:37.000  
Chemical Name: DIESEL - T007  
Common Name: UNDERGROUND TANK 100905 T007  
Case Number: 8006-61-9

Record ID: DEH2002-HUPFP-100905  
Permit Status: Permit Renewed  
Active Permit: Y  
Child Record Id: DEH2018-HCHEM-0196930  
Trade Secret: N  
Hazardous Material Type: Pure  
Last Updated: 2018-10-26T19:44:37.000  
Chemical Name: ACTIVATED CARBON 100%  
Common Name: ACTIVATED CARBON 100%  
Case Number: 7440-44-0

Record ID: DEH2002-HUPFP-100905  
Permit Status: Permit Renewed  
Active Permit: Y  
Child Record Id: DEH2018-HCHEM-0196931  
Trade Secret: N  
Hazardous Material Type: Pure  
Last Updated: 2018-10-26T19:44:37.000  
Chemical Name: REGULAR UNLEADED  
Common Name: UNDERGROUND TANK 100905 T001  
Case Number: 684-76-346

Record ID: DEH2002-HUPFP-100905  
Permit Status: Permit Renewed  
Active Permit: Y  
Child Record Id: DEH2018-HCHEM-0196932  
Trade Secret: N  
Hazardous Material Type: Pure  
Last Updated: 2018-10-26T19:44:37.000  
Chemical Name: IRON, 95% GALVANIZED STEEL  
Common Name: IRON, 95% GALVANIZED STEEL  
Case Number: 7439-89-6

Record ID: DEH2002-HUPFP-100905  
Permit Status: Permit Renewed  
Active Permit: Y  
Child Record Id: DEH2018-HCHEM-0196933  
Trade Secret: N  
Hazardous Material Type: Pure  
Last Updated: 2018-10-26T19:44:37.000  
Chemical Name: SOLID CARBON DIOXIDE (DRY ICE)  
Common Name: SOLID CARBON DIOXIDE (DRY ICE)  
Case Number: 124-38-9

Record ID: DEH2002-HUPFP-100905  
Permit Status: Permit Renewed  
Active Permit: Y  
Child Record Id: DEH2018-HCHEM-0196934  
Trade Secret: N  
Hazardous Material Type: Pure

Map ID  
Direction  
Distance  
Elevation

MAP FINDINGS

Site

Database(s)

EDR ID Number  
EPA ID Number

SEAWORLD (Continued)

S123406592

Last Updated: 2018-10-26T19:44:37.000  
Chemical Name: SODIUM CHLORIDE, NaCl, 98% : TABLE SALT  
Common Name: SODIUM CHLORIDE, NaCl, 98% : TABLE SALT  
Case Number: 7647-14-5

Record ID: DEH2002-HUPFP-100905  
Permit Status: Permit Renewed  
Active Permit: Y  
Child Record Id: DEH2018-HCHEM-0196935  
Trade Secret: N  
Hazardous Material Type: Pure  
Last Updated: 2018-10-26T19:44:37.000  
Chemical Name: CHARCOAL  
Common Name: CHARCOAL  
Case Number: 16291-96-6

Record ID: DEH2002-HUPFP-100905  
Permit Status: Permit Renewed  
Active Permit: Y  
Child Record Id: DEH2018-HCHEM-0196936  
Trade Secret: N  
Hazardous Material Type: Mixture  
Last Updated: 2018-10-26T19:44:37.000  
Chemical Name: FERTILIZER, TURF GOLD contains X-COTE  
Common Name: 22-5-6 W/AMMONIUM SULFATE  
Case Number: 7783-20-2

Record ID: DEH2002-HUPFP-100905  
Permit Status: Permit Renewed  
Active Permit: Y  
Child Record Id: DEH2018-HCHEM-0196937  
Trade Secret: N  
Hazardous Material Type: Pure  
Last Updated: 2018-10-26T19:44:37.000  
Chemical Name: AMMONIA NITRATE FERTILIZER-NURSERY  
Common Name: NITRA KING 19-4-4  
Case Number: 6484-52-2

Record ID: DEH2002-HUPFP-100905  
Permit Status: Permit Renewed  
Active Permit: Y  
Child Record Id: DEH2018-HCHEM-0196938  
Trade Secret: N  
Hazardous Material Type: Mixture  
Last Updated: 2018-10-26T19:44:37.000  
Chemical Name: WROUGHT ALUMINUM ALLOY, ALUMINUM 92%, BUILDING PRODUCT  
Common Name: WROUGHT ALUMINUM ALLOY, ALUMINUM 92%, BUILDING PRODUCT  
Case Number: 7429-90-5

Record ID: DEH2002-HUPFP-100905  
Permit Status: Permit Renewed  
Active Permit: Y  
Child Record Id: DEH2018-HCHEM-0196939  
Trade Secret: N  
Hazardous Material Type: Pure  
Last Updated: 2018-10-26T19:44:37.000  
Chemical Name: MANGANESE, 13% STAINLESS STEEL

Map ID  
Direction  
Distance  
Elevation

MAP FINDINGS

Site

Database(s)

EDR ID Number  
EPA ID Number

SEAWORLD (Continued)

S123406592

Common Name: MANGANESE, 13% STAINLESS STEEL  
Case Number: 7439-96-5

Record ID: DEH2002-HUPFP-100905  
Permit Status: Permit Renewed  
Active Permit: Y  
Child Record Id: DEH2018-HCHEM-0196940  
Trade Secret: N  
Hazardous Material Type: Pure  
Last Updated: 2018-10-26T19:44:37.000  
Chemical Name: OXYGEN, 02, 99%, COMPRESSED GAS :  
Common Name: OXYGEN, 02, 99%, COMPRESSED GAS :  
Case Number: 7782-44-7

Record ID: DEH2002-HUPFP-100905  
Permit Status: Permit Renewed  
Active Permit: Y  
Child Record Id: DEH2018-HCHEM-0196941  
Trade Secret: N  
Hazardous Material Type: Pure  
Last Updated: 2018-10-26T19:44:37.000  
Chemical Name: NICKEL, 46% NICKEL STEEL  
Common Name: NICKEL, 46% NICKEL STEEL  
Case Number: 7440-02-0

Record ID: DEH2002-HUPFP-100905  
Permit Status: Permit Renewed  
Active Permit: Y  
Child Record Id: DEH2018-HCHEM-0196942  
Trade Secret: N  
Hazardous Material Type: Pure  
Last Updated: 2018-10-26T19:44:37.000  
Chemical Name: FREON R-123  
Common Name: FREON R-123  
Case Number: 306-83-2

Record ID: DEH2002-HUPFP-100905  
Permit Status: Permit Renewed  
Active Permit: Y  
Child Record Id: DEH2018-HCHEM-0196943  
Trade Secret: N  
Hazardous Material Type: Mixture  
Last Updated: 2018-10-26T19:44:37.000  
Chemical Name: ALUMINUM SULFATE  
Common Name: Aluminum Chlorohydrate  
Case Number: 12042-91-0

Record ID: DEH2002-HUPFP-100905  
Permit Status: Permit Renewed  
Active Permit: Y  
Child Record Id: DEH2018-HCHEM-0196944  
Trade Secret: N  
Hazardous Material Type: Pure  
Last Updated: 2018-10-26T19:44:37.000  
Chemical Name: SODIUM CARBONATE, 48% SOLID FUSION (SOLID DETERGENT)  
Common Name: SODIUM CARBONATE, 48% SOLID FUSION (SOLID DETERGENT)  
Case Number: 497-19-8



Map ID  
Direction  
Distance  
Elevation

MAP FINDINGS

Site

Database(s)

EDR ID Number  
EPA ID Number

SEAWORLD (Continued)

S123406592

Record ID: DEH2002-HUPFP-100905  
Permit Status: Permit Renewed  
Active Permit: Y  
Child Record Id: DEH2018-HCHEM-0196945  
Trade Secret: N  
Hazardous Material Type: Pure  
Last Updated: 2018-10-26T19:44:37.000  
Chemical Name: SILICON SAND (AQUARIUM)  
Common Name: NATURAL FINE AND COARSE AGGREGATE  
Case Number: 14808-60-7

Record ID: DEH2002-HUPFP-100905  
Permit Status: Permit Renewed  
Active Permit: Y  
Child Record Id: DEH2018-HCHEM-0196946  
Trade Secret: N  
Hazardous Material Type: Pure  
Last Updated: 2018-10-26T19:44:37.000  
Chemical Name: SILICON DIOXIDE (SAND-NURSERY)  
Common Name: SILICON DIOXIDE (SAND-NURSERY)  
Case Number: 14808-60-7

Record ID: DEH2002-HUPFP-100905  
Permit Status: Permit Renewed  
Active Permit: Y  
Child Record Id: DEH2018-HCHEM-0196947  
Trade Secret: N  
Hazardous Material Type: Pure  
Last Updated: 2018-10-26T19:44:37.000  
Chemical Name: Nitrogen - Food Grade for Popcorn  
Common Name: Nitrogen  
Case Number: 7727-37-9

Record ID: DEH2002-HUPFP-100905  
Permit Status: Permit Renewed  
Active Permit: Y  
Child Record Id: DEH2018-HCHEM-0196948  
Trade Secret: N  
Hazardous Material Type: Mixture  
Last Updated: 2018-10-26T19:44:37.000  
Chemical Name: Not reported  
Common Name: Culinary Dewars 60% Nitrogen/40% CO2  
Case Number: Not reported

Record ID: DEH2002-HUPFP-100905  
Permit Status: Permit Renewed  
Active Permit: Y  
Child Record Id: DEH2018-HCHEM-0196949  
Trade Secret: N  
Hazardous Material Type: Mixture  
Last Updated: 2018-10-26T19:44:37.000  
Chemical Name: SODIUM HYDROXIDE 25%  
Common Name: CAUSTIC SODA 25%  
Case Number: 1310-73-2

Record ID: DEH2002-HUPFP-100905  
Permit Status: Permit Renewed

Map ID  
Direction  
Distance  
Elevation

MAP FINDINGS

Site

Database(s)

EDR ID Number  
EPA ID Number

SEAWORLD (Continued)

S123406592

Active Permit: Y  
Child Record Id: DEH2018-HCHEM-0196950  
Trade Secret: N  
Hazardous Material Type: Mixture  
Last Updated: 2018-10-26T19:44:37.000  
Chemical Name: Not reported  
Common Name: X-Cote 43-0-0  
Case Number: Not reported

Record ID: DEH2002-HUPFP-100905  
Permit Status: Permit Renewed  
Active Permit: Y  
Child Record Id: DEH2018-HCHEM-0196951  
Trade Secret: N  
Hazardous Material Type: Pure  
Last Updated: 2018-10-26T19:44:37.000  
Chemical Name: Chlorodifluoromethane  
Common Name: Chlorodifluoromethane (R-22)  
Case Number: 75-45-6

Record ID: DEH2002-HUPFP-100905  
Permit Status: Permit Renewed  
Active Permit: Y  
Child Record Id: DEH2018-HWAST-0169686  
Trade Secret: N  
Hazardous Material Type: Not reported  
Last Updated: 2018-10-26T19:44:37.000  
Chemical Name: WASTE 352 ORGANIC SOLIDS (OTHER).  
Common Name: WASTE ABSORBENT PAD W/ FORMALIN  
Case Number: Not reported

Record ID: DEH2002-HUPFP-100905  
Permit Status: Permit Renewed  
Active Permit: Y  
Child Record Id: DEH2018-HWAST-0169687  
Trade Secret: N  
Hazardous Material Type: Not reported  
Last Updated: 2018-10-26T19:44:37.000  
Chemical Name: WASTE 343 UNSPEC ORGANIC LIQUID MIXTURE  
Common Name: WASTE METHANOL WATER SOLUTION  
Case Number: Not reported

Record ID: DEH2002-HUPFP-100905  
Permit Status: Permit Renewed  
Active Permit: Y  
Child Record Id: DEH2018-HWAST-0169688  
Trade Secret: N  
Hazardous Material Type: Not reported  
Last Updated: 2018-10-26T19:44:37.000  
Chemical Name: WASTE 461 PAINT  
Common Name: WASTE - PAINT LIQUIDS  
Case Number: Not reported

Record ID: DEH2002-HUPFP-100905  
Permit Status: Permit Renewed  
Active Permit: Y  
Child Record Id: DEH2018-HWAST-0169689

Map ID  
Direction  
Distance  
Elevation

MAP FINDINGS

Site

Database(s)

EDR ID Number  
EPA ID Number

**SEAWORLD (Continued)**

**S123406592**

Trade Secret:	N
Hazardous Material Type:	Not reported
Last Updated:	2018-10-26T19:44:37.000
Chemical Name:	WASTE 902 INFECTIOUS WASTE, SHARPS
Common Name:	WASTE SHARPS
Case Number:	Not reported
Record ID:	DEH2002-HUPFP-100905
Permit Status:	Permit Renewed
Active Permit:	Y
Child Record Id:	DEH2018-HWAST-0169690
Trade Secret:	N
Hazardous Material Type:	Not reported
Last Updated:	2018-10-26T19:44:37.000
Chemical Name:	WASTE 331 OFF-SPEC,AGED,SURPLUS ORGANICS
Common Name:	WASTE, GAS, DIESEL, LPG
Case Number:	Not reported
Record ID:	DEH2002-HUPFP-100905
Permit Status:	Permit Renewed
Active Permit:	Y
Child Record Id:	DEH2018-HWAST-0169691
Trade Secret:	N
Hazardous Material Type:	Not reported
Last Updated:	2018-10-26T19:44:37.000
Chemical Name:	WASTE 901 INFECTIOUS WASTE, GENERAL
Common Name:	WASTE RED BAG
Case Number:	Not reported
Record ID:	DEH2002-HUPFP-100905
Permit Status:	Permit Renewed
Active Permit:	Y
Child Record Id:	DEH2018-HWAST-0169692
Trade Secret:	N
Hazardous Material Type:	Not reported
Last Updated:	2018-10-26T19:44:37.000
Chemical Name:	WASTE 791 LIQUIDS WITH PH <OR= 2
Common Name:	WASTE HYDROCHLORIC ACID/CORROSIVES
Case Number:	Not reported
Record ID:	DEH2002-HUPFP-100905
Permit Status:	Permit Renewed
Active Permit:	Y
Child Record Id:	DEH2018-HWAST-0169693
Trade Secret:	N
Hazardous Material Type:	Not reported
Last Updated:	2018-10-26T19:44:37.000
Chemical Name:	WASTE 352 ORGANIC SOLIDS (OTHER)
Common Name:	WASTE RAGS CONTAMINATED W/ SOLVENT
Case Number:	Not reported
Record ID:	DEH2002-HUPFP-100905
Permit Status:	Permit Renewed
Active Permit:	Y
Child Record Id:	DEH2018-HWAST-0169694
Trade Secret:	N
Hazardous Material Type:	Not reported

Map ID  
Direction  
Distance  
Elevation

MAP FINDINGS

Site

Database(s)

EDR ID Number  
EPA ID Number

SEAWORLD (Continued)

S123406592

Last Updated: 2018-10-26T19:44:37.000  
Chemical Name: WASTE 181 INORGANIC SOLID WASTE (OTHER) (2)  
Common Name: WASTE PAINT CHIPS & PAINT BOOTH FLTRS (352)(212)  
Case Number: Not reported

Record ID: DEH2002-HUPFP-100905  
Permit Status: Permit Renewed  
Active Permit: Y  
Child Record Id: DEH2018-HWAST-0169695  
Trade Secret: N

Hazardous Material Type: Not reported  
Last Updated: 2018-10-26T19:44:37.000  
Chemical Name: WASTE 352 ORGANIC SOLIDS (OTHER)  
Common Name: WASTE OILY ABSORBENT  
Case Number: Not reported

Record ID: DEH2002-HUPFP-100905  
Permit Status: Permit Renewed  
Active Permit: Y  
Child Record Id: DEH2018-HWAST-0169696  
Trade Secret: N

Hazardous Material Type: Not reported  
Last Updated: 2018-10-26T19:44:37.000  
Chemical Name: WASTE 311 PHARMACEUTICAL WASTE  
Common Name: WASTE 311 PHARMACEUTICAL WASTE  
Case Number: Not reported

Record ID: DEH2002-HUPFP-100905  
Permit Status: Permit Renewed  
Active Permit: Y  
Child Record Id: DEH2018-HWAST-0169697  
Trade Secret: N

Hazardous Material Type: Not reported  
Last Updated: 2018-10-26T19:44:37.000  
Chemical Name: WASTE 331 OFF-SPEC,AGED,SURPLUS ORGANICS  
Common Name: WASTE AEROSOLS  
Case Number: Not reported

Record ID: DEH2002-HUPFP-100905  
Permit Status: Permit Renewed  
Active Permit: Y  
Child Record Id: DEH2018-HWAST-0169698  
Trade Secret: N

Hazardous Material Type: Not reported  
Last Updated: 2018-10-26T19:44:37.000  
Chemical Name: WASTE 212 OXYGENATED SOLVENTS & SOLIDS  
Common Name: LACQUER THINNER & RAGS  
Case Number: Not reported

Record ID: DEH2002-HUPFP-100905  
Permit Status: Permit Renewed  
Active Permit: Y  
Child Record Id: DEH2018-HWAST-0169699  
Trade Secret: N

Hazardous Material Type: Not reported  
Last Updated: 2018-10-26T19:44:37.000  
Chemical Name: WASTE 903 INF WST, TISSUE/ANAT. REMAINS

Map ID  
Direction  
Distance  
Elevation

MAP FINDINGS

Site

Database(s)

EDR ID Number  
EPA ID Number

SEAWORLD (Continued)

S123406592

Common Name:	WASTE PATHOLOGY
Case Number:	Not reported
Record ID:	DEH2002-HUPFP-100905
Permit Status:	Permit Renewed
Active Permit:	Y
Child Record Id:	DEH2018-HWAST-0169700
Trade Secret:	N
Hazardous Material Type:	Not reported
Last Updated:	2018-10-26T19:44:37.000
Chemical Name:	Waste Motor oil
Common Name:	WASTE MOTOR OIL
Case Number:	Not reported
Record ID:	DEH2002-HUPFP-100905
Permit Status:	Permit Renewed
Active Permit:	Y
Child Record Id:	DEH2018-HWAST-0169701
Trade Secret:	N
Hazardous Material Type:	Not reported
Last Updated:	2018-10-26T19:44:37.000
Chemical Name:	WASTE FUEL & OIL FILTERS
Common Name:	WASTE FUEL & OIL FILTERS
Case Number:	Not reported
Record ID:	DEH2002-HUPFP-100905
Permit Status:	Permit Renewed
Active Permit:	Y
Child Record Id:	DEH2018-HWAST-0169702
Trade Secret:	N
Hazardous Material Type:	Not reported
Last Updated:	2018-10-26T19:44:37.000
Chemical Name:	Not reported
Common Name:	WASTE - Decalcifying Solution
Case Number:	Not reported
Record ID:	DEH2002-HUPFP-100905
Permit Status:	Permit Renewed
Active Permit:	Y
Child Record Id:	DEH2018-HWAST-0169703
Trade Secret:	N
Hazardous Material Type:	Not reported
Last Updated:	2018-10-26T19:44:37.000
Chemical Name:	Not reported
Common Name:	WASTE _ Gram Stain
Case Number:	Not reported
Record ID:	DEH2002-HUPFP-100905
Permit Status:	Permit Renewed
Active Permit:	Y
Child Record Id:	DEH2018-HWAST-0169704
Trade Secret:	N
Hazardous Material Type:	Not reported
Last Updated:	2018-10-26T19:44:37.000
Chemical Name:	Not reported
Common Name:	WASTE - Ethylene Glycol
Case Number:	Not reported

Map ID  
Direction  
Distance  
Elevation

MAP FINDINGS

Site

Database(s)

EDR ID Number  
EPA ID Number

SEAWORLD (Continued)

S123406592

Record ID: DEH2002-HUPFP-100905  
Permit Status: Permit Renewed  
Active Permit: Y  
Child Record Id: DEH2018-HWAST-0169705  
Trade Secret: N  
Hazardous Material Type: Not reported  
Last Updated: 2018-10-26T19:44:37.000  
Chemical Name: Not reported  
Common Name: WASTE - Activated Carbon  
Case Number: Not reported

Record ID: DEH2002-HUPFP-100905  
Permit Status: Permit Renewed  
Active Permit: Y  
Child Record Id: DEH2018-HWAST-0169706  
Trade Secret: N  
Hazardous Material Type: Not reported  
Last Updated: 2018-10-26T19:44:37.000  
Chemical Name: Not reported  
Common Name: WASTE - ExCell Plus  
Case Number: Not reported

Record ID: DEH2002-HUPFP-100905  
Permit Status: Permit Renewed  
Active Permit: Y  
Child Record Id: DEH2017-HCHEM-0152900  
Trade Secret: N  
Hazardous Material Type: Pure  
Last Updated: 2017-10-23T20:36:56.000  
Chemical Name: SILICA SAND (WATER FILTERS)  
Common Name: SILICA SAND (WATER FILTERS)  
Case Number: 14808-60-7

Record ID: DEH2002-HUPFP-100905  
Permit Status: Permit Renewed  
Active Permit: Y  
Child Record Id: DEH2017-HCHEM-0152901  
Trade Secret: N  
Hazardous Material Type: Pure  
Last Updated: 2017-10-23T20:36:56.000  
Chemical Name: ACETYLENE, C2H2, 99%, COMPRESSED GAS :  
Common Name: ACETYLENE, C2H2, 99%, COMPRESSED GAS :  
Case Number: 74-86-2

Record ID: DEH2002-HUPFP-100905  
Permit Status: Permit Renewed  
Active Permit: Y  
Child Record Id: DEH2017-HCHEM-0152902  
Trade Secret: N  
Hazardous Material Type: Pure  
Last Updated: 2017-10-23T20:36:56.000  
Chemical Name: PROPANE, LIQUIFIED PETROLEUM COMPRESSED GAS :  
Common Name: PROPANE, LIQUIFIED PETROLEUM COMPRESSED GAS :  
Case Number: 74-98-6

Record ID: DEH2002-HUPFP-100905  
Permit Status: Permit Renewed

Map ID  
Direction  
Distance  
Elevation

MAP FINDINGS

Site

Database(s)

EDR ID Number  
EPA ID Number

**SEAWORLD (Continued)**

**S123406592**

Active Permit: Y  
Child Record Id: DEH2017-HCHEM-0152903  
Trade Secret: N  
Hazardous Material Type: Mixture  
Last Updated: 2017-10-23T20:36:56.000  
Chemical Name: ASSORTED POLYURETHANES  
Common Name: ASSORTED POLYURETHANES  
Case Number: MIXTURE

Record ID: DEH2002-HUPFP-100905  
Permit Status: Permit Renewed  
Active Permit: Y  
Child Record Id: DEH2017-HCHEM-0152904  
Trade Secret: N  
Hazardous Material Type: Mixture  
Last Updated: 2017-10-23T20:36:56.000  
Chemical Name: HYDROCHLORIC ACID  
Common Name: MURIATIC ACID  
Case Number: 7647-01-0

Record ID: DEH2002-HUPFP-100905  
Permit Status: Permit Renewed  
Active Permit: Y  
Child Record Id: DEH2017-HCHEM-0152905  
Trade Secret: N  
Hazardous Material Type: Pure  
Last Updated: 2017-10-23T20:36:56.000  
Chemical Name: POLYDIMETHYLSILOXANE EMULSION  
Common Name: QWIK DRESS / TIRE DETAILER  
Case Number: 63148-62-9

Record ID: DEH2002-HUPFP-100905  
Permit Status: Permit Renewed  
Active Permit: Y  
Child Record Id: DEH2017-HCHEM-0152906  
Trade Secret: N  
Hazardous Material Type: Pure  
Last Updated: 2017-10-23T20:36:56.000  
Chemical Name: SULFURIC ACID, 36%, H2SO4  
Common Name: SULFURIC ACID, 36%, H2SO4  
Case Number: 7664-93-9

Record ID: DEH2002-HUPFP-100905  
Permit Status: Permit Renewed  
Active Permit: Y  
Child Record Id: DEH2017-HCHEM-0152907  
Trade Secret: N  
Hazardous Material Type: Mixture  
Last Updated: 2017-10-23T20:36:56.000  
Chemical Name: SPRAY NINE  
Common Name: SPRAY NINE  
Case Number: MIXTURE

Record ID: DEH2002-HUPFP-100905  
Permit Status: Permit Renewed  
Active Permit: Y  
Child Record Id: DEH2017-HCHEM-0152908

Map ID  
Direction  
Distance  
Elevation

MAP FINDINGS

Site

Database(s)

EDR ID Number  
EPA ID Number

SEAWORLD (Continued)

S123406592

Trade Secret: N  
Hazardous Material Type: Pure  
Last Updated: 2017-10-23T20:36:56.000  
Chemical Name: SODIUM HYPOCHLORITE, NaOCl, 13% : LIQUID POOL CHLORINE  
Common Name: SODIUM HYPOCHLORITE, NaOCl, 13% : LIQUID POOL CHLORINE  
Case Number: 7681-52-9

Record ID: DEH2002-HUPFP-100905  
Permit Status: Permit Renewed  
Active Permit: Y  
Child Record Id: DEH2017-HCHEM-0152909  
Trade Secret: N  
Hazardous Material Type: Pure  
Last Updated: 2017-10-23T20:36:56.000  
Chemical Name: REGULAR UNLEADED - T006  
Common Name: UNDERGROUND TANK 100905 T006 UNLEADED  
Case Number: 8006-61-9

Record ID: DEH2002-HUPFP-100905  
Permit Status: Permit Renewed  
Active Permit: Y  
Child Record Id: DEH2017-HCHEM-0152910  
Trade Secret: N  
Hazardous Material Type: Pure  
Last Updated: 2017-10-23T20:36:56.000  
Chemical Name: ETHYLENE GLYCOL N-BUTYL ETHER  
Common Name: WAX ELIMINATOR  
Case Number: 111-76-2

Record ID: DEH2002-HUPFP-100905  
Permit Status: Permit Renewed  
Active Permit: Y  
Child Record Id: DEH2017-HCHEM-0152911  
Trade Secret: N  
Hazardous Material Type: Mixture  
Last Updated: 2017-10-23T20:36:56.000  
Chemical Name: CALCIUM HYPOCHLORITE ACUTAB  
Common Name: CALCIUM HYPOCHLORITE ACUTAB  
Case Number: MIXTURE

Record ID: DEH2002-HUPFP-100905  
Permit Status: Permit Renewed  
Active Permit: Y  
Child Record Id: DEH2017-HCHEM-0152912  
Trade Secret: N  
Hazardous Material Type: Pure  
Last Updated: 2017-10-23T20:36:56.000  
Chemical Name: HYDROXYETHYLIDINE DIPHOSPHONIC  
Common Name: ACID, TRIDENT 6026 (WATER TREATMENT)  
Case Number: 2809-21-4

Record ID: DEH2002-HUPFP-100905  
Permit Status: Permit Renewed  
Active Permit: Y  
Child Record Id: DEH2017-HCHEM-0152913  
Trade Secret: N  
Hazardous Material Type: Pure



Map ID  
Direction  
Distance  
Elevation

MAP FINDINGS

Site

Database(s)

EDR ID Number  
EPA ID Number

SEAWORLD (Continued)

S123406592

Last Updated: 2017-10-23T20:36:56.000  
Chemical Name: SODIUM THIOSULFATE  
Common Name: SODIUM THIOSULFATE  
Case Number: 10102-17-7

Record ID: DEH2002-HUPFP-100905  
Permit Status: Permit Renewed  
Active Permit: Y  
Child Record Id: DEH2017-HCHEM-0152914  
Trade Secret: N  
Hazardous Material Type: Pure  
Last Updated: 2017-10-23T20:36:56.000  
Chemical Name: DIETHYLENE GLYCOL MONOETHYL ETHER  
Common Name: FLOOR FINISH  
Case Number: 111-90-0

Record ID: DEH2002-HUPFP-100905  
Permit Status: Permit Renewed  
Active Permit: Y  
Child Record Id: DEH2017-HCHEM-0152915  
Trade Secret: N  
Hazardous Material Type: Pure  
Last Updated: 2017-10-23T20:36:56.000  
Chemical Name: DIESEL FUEL  
Common Name: Diesel Fuel  
Case Number: 68476-34-6

Record ID: DEH2002-HUPFP-100905  
Permit Status: Permit Renewed  
Active Permit: Y  
Child Record Id: DEH2017-HCHEM-0152916  
Trade Secret: N  
Hazardous Material Type: Pure  
Last Updated: 2017-10-23T20:36:56.000  
Chemical Name: SODIUM SULFITE, 25% SOLUTION  
Common Name: SODIUM SULFITE, 25% SOLUTION  
Case Number: 7757-83-7

Record ID: DEH2002-HUPFP-100905  
Permit Status: Permit Renewed  
Active Permit: Y  
Child Record Id: DEH2017-HCHEM-0152917  
Trade Secret: N  
Hazardous Material Type: Mixture  
Last Updated: 2017-10-23T20:36:56.000  
Chemical Name: WETSUIT CLEANER  
Common Name: WETSUIT CLEANER  
Case Number: MIXTURE

Record ID: DEH2002-HUPFP-100905  
Permit Status: Permit Renewed  
Active Permit: Y  
Child Record Id: DEH2017-HCHEM-0152918  
Trade Secret: N  
Hazardous Material Type: Pure  
Last Updated: 2017-10-23T20:36:56.000  
Chemical Name: ETHANOL, FOODSERVICE JOY

Map ID  
Direction  
Distance  
Elevation

MAP FINDINGS

Site

Database(s)

EDR ID Number  
EPA ID Number

SEAWORLD (Continued)

S123406592

Common Name:	ETHANOL, FOODSERVICE JOY
Case Number:	64-17-5
Record ID:	DEH2002-HUPFP-100905
Permit Status:	Permit Renewed
Active Permit:	Y
Child Record Id:	DEH2017-HCHEM-0152919
Trade Secret:	N
Hazardous Material Type:	Mixture
Last Updated:	2017-10-23T20:36:56.000
Chemical Name:	STERNO CANNED COOKING FUEL
Common Name:	STERNO CANNED COOKING FUEL
Case Number:	MIXTURE
Record ID:	DEH2002-HUPFP-100905
Permit Status:	Permit Renewed
Active Permit:	Y
Child Record Id:	DEH2017-HCHEM-0152920
Trade Secret:	N
Hazardous Material Type:	Mixture
Last Updated:	2017-10-23T20:36:56.000
Chemical Name:	OIL LUBRICATING KENDALL
Common Name:	KENDALL MOTOR OILS VARIOUS WEIGHTS
Case Number:	Not reported
Record ID:	DEH2002-HUPFP-100905
Permit Status:	Permit Renewed
Active Permit:	Y
Child Record Id:	DEH2017-HCHEM-0152921
Trade Secret:	N
Hazardous Material Type:	Pure
Last Updated:	2017-10-23T20:36:56.000
Chemical Name:	NONYL PHENOL POLYETHYLENE GLYCOL ETHER FULLIQUID QUARTERNA
Common Name:	NONYL PHENOL POLYETHYLENE GLYCOL ETHER FULLIQUID QUARTERNA
Case Number:	9016-45-9
Record ID:	DEH2002-HUPFP-100905
Permit Status:	Permit Renewed
Active Permit:	Y
Child Record Id:	DEH2017-HCHEM-0152922
Trade Secret:	N
Hazardous Material Type:	Mixture
Last Updated:	2017-10-23T20:36:56.000
Chemical Name:	ASSORTED URETHANES
Common Name:	ASSORTED URETHANES
Case Number:	MIXTURE
Record ID:	DEH2002-HUPFP-100905
Permit Status:	Permit Renewed
Active Permit:	Y
Child Record Id:	DEH2017-HCHEM-0152923
Trade Secret:	N
Hazardous Material Type:	Pure
Last Updated:	2017-10-23T20:36:56.000
Chemical Name:	RED-E-CRETE, CALCIUM SALT-PORTLAND CEMENT
Common Name:	RED-E-CRETE, CALCIUM SALT-PORTLAND CEMENT
Case Number:	65977-15-1

Map ID  
Direction  
Distance  
Elevation

MAP FINDINGS

Site

Database(s)

EDR ID Number  
EPA ID Number

SEAWORLD (Continued)

S123406592

Record ID: DEH2002-HUPFP-100905  
Permit Status: Permit Renewed  
Active Permit: Y  
Child Record Id: DEH2017-HCHEM-0152924  
Trade Secret: N  
Hazardous Material Type: Mixture  
Last Updated: 2017-10-23T20:36:56.000  
Chemical Name: LATEX PAINT  
Common Name: LATEX PAINT  
Case Number: MIXTURE

Record ID: DEH2002-HUPFP-100905  
Permit Status: Permit Renewed  
Active Permit: Y  
Child Record Id: DEH2017-HCHEM-0152925  
Trade Secret: N  
Hazardous Material Type: Mixture  
Last Updated: 2017-10-23T20:36:56.000  
Chemical Name: MDI  
Common Name: SAFE DECK  
Case Number: 101-68-8

Record ID: DEH2002-HUPFP-100905  
Permit Status: Permit Renewed  
Active Permit: Y  
Child Record Id: DEH2017-HCHEM-0152926  
Trade Secret: N  
Hazardous Material Type: Pure  
Last Updated: 2017-10-23T20:36:56.000  
Chemical Name: OZZYJUICE SW-3 TRUCK DEGREASING SOLIN  
Common Name: OZZYJUICE SW-3 TRUCK DEGREASING SOLIN  
Case Number: NA

Record ID: DEH2002-HUPFP-100905  
Permit Status: Permit Renewed  
Active Permit: Y  
Child Record Id: DEH2017-HCHEM-0152927  
Trade Secret: N  
Hazardous Material Type: Mixture  
Last Updated: 2017-10-23T20:36:56.000  
Chemical Name: MISSION OVEN CLEANER  
Common Name: MISSION OVEN CLEANER  
Case Number: MIXTURE

Record ID: DEH2002-HUPFP-100905  
Permit Status: Permit Renewed  
Active Permit: Y  
Child Record Id: DEH2017-HCHEM-0152928  
Trade Secret: N  
Hazardous Material Type: Not reported  
Last Updated: 2017-10-23T20:36:56.000  
Chemical Name: CARCINOGENS &/OR REPRODUCTIVE TOXINS  
Common Name: BELOW STATE DISCLOSURE AMTS ARE/MAY BE ON SITE  
Case Number: Not reported

Record ID: DEH2002-HUPFP-100905  
Permit Status: Permit Renewed

Map ID  
Direction  
Distance  
Elevation

MAP FINDINGS

Site

Database(s)

EDR ID Number  
EPA ID Number

**SEAWORLD (Continued)**

**S123406592**

Active Permit: Y  
Child Record Id: DEH2017-HCHEM-0152929  
Trade Secret: N  
Hazardous Material Type: Mixture  
Last Updated: 2017-10-23T20:36:56.000  
Chemical Name: SURFACTANT  
Common Name: SHOW-N-GO CAR SOAP  
Case Number: Not reported

Record ID: DEH2002-HUPFP-100905  
Permit Status: Permit Renewed  
Active Permit: Y  
Child Record Id: DEH2017-HCHEM-0152930  
Trade Secret: N  
Hazardous Material Type: Mixture  
Last Updated: 2017-10-23T20:36:56.000  
Chemical Name: SILPUR 90%  
Common Name: SULPHUR FERTILIZER  
Case Number: 7704-34-9

Record ID: DEH2002-HUPFP-100905  
Permit Status: Permit Renewed  
Active Permit: Y  
Child Record Id: DEH2017-HCHEM-0152931  
Trade Secret: N  
Hazardous Material Type: Mixture  
Last Updated: 2017-10-23T20:36:56.000  
Chemical Name: PAINT-ASSORTED ENAMELS AND ACRYLICS  
Common Name: PAINT-ASSORTED ENAMELS AND ACRYLICS  
Case Number: MIXTURE

Record ID: DEH2002-HUPFP-100905  
Permit Status: Permit Renewed  
Active Permit: Y  
Child Record Id: DEH2017-HCHEM-0152932  
Trade Secret: N  
Hazardous Material Type: Mixture  
Last Updated: 2017-10-23T20:36:56.000  
Chemical Name: AUTOMATIC TRANSMISSION FLUID  
Common Name: DEXRON II AUTOMATIC TRANSMISSION FLUID  
Case Number: Not reported

Record ID: DEH2002-HUPFP-100905  
Permit Status: Permit Renewed  
Active Permit: Y  
Child Record Id: DEH2017-HCHEM-0152933  
Trade Secret: N  
Hazardous Material Type: Mixture  
Last Updated: 2017-10-23T20:36:56.000  
Chemical Name: SURFACTANT BUBBLE MASTER  
Common Name: BUBBLE MASTER 2000 PREMIUM FLUID  
Case Number: MIXTURE

Record ID: DEH2002-HUPFP-100905  
Permit Status: Permit Renewed  
Active Permit: Y  
Child Record Id: DEH2017-HCHEM-0152934

Map ID  
Direction  
Distance  
Elevation

MAP FINDINGS

Site

Database(s)

EDR ID Number  
EPA ID Number

SEAWORLD (Continued)

S123406592

Trade Secret: N  
Hazardous Material Type: Mixture  
Last Updated: 2017-10-23T20:36:56.000  
Chemical Name: HYDROGEN PEROXIDE  
Common Name: CLEAN BY PEROXY  
Case Number: MIXTURE

Record ID: DEH2002-HUPFP-100905  
Permit Status: Permit Renewed  
Active Permit: Y  
Child Record Id: DEH2017-HCHEM-0152935  
Trade Secret: N  
Hazardous Material Type: Mixture  
Last Updated: 2017-10-23T20:36:56.000  
Chemical Name: PWC-1 BACTERIAL ADDITIVE  
Common Name: PWC-1 BACTERIAL ADDITIVE  
Case Number: NONE LISTED

Record ID: DEH2002-HUPFP-100905  
Permit Status: Permit Renewed  
Active Permit: Y  
Child Record Id: DEH2017-HCHEM-0152936  
Trade Secret: N  
Hazardous Material Type: Pure  
Last Updated: 2017-10-23T20:36:56.000  
Chemical Name: CARBON DIOXIDE, C02, 99%, COMPRESSED GAS :  
Common Name: CARBON DIOXIDE, C02, 99%, COMPRESSED GAS :  
Case Number: 124-38-9

Record ID: DEH2002-HUPFP-100905  
Permit Status: Permit Renewed  
Active Permit: Y  
Child Record Id: DEH2017-HCHEM-0152937  
Trade Secret: N  
Hazardous Material Type: Pure  
Last Updated: 2017-10-23T20:36:56.000  
Chemical Name: OIL, LUBRICATING : MOTOR OIL HYDRAULIC OIL :  
Common Name: hydraulic oil  
Case Number: 8002-05-9

Record ID: DEH2002-HUPFP-100905  
Permit Status: Permit Renewed  
Active Permit: Y  
Child Record Id: DEH2017-HCHEM-0152938  
Trade Secret: N  
Hazardous Material Type: Pure  
Last Updated: 2017-10-23T20:36:56.000  
Chemical Name: ETHYLENE GLYCOL  
Common Name: ETHYLENE GLYCOL  
Case Number: 107-21-1

Record ID: DEH2002-HUPFP-100905  
Permit Status: Permit Renewed  
Active Permit: Y  
Child Record Id: DEH2017-HCHEM-0152939  
Trade Secret: N  
Hazardous Material Type: Pure

Map ID  
Direction  
Distance  
Elevation

MAP FINDINGS

Site

Database(s)

EDR ID Number  
EPA ID Number

SEAWORLD (Continued)

S123406592

Last Updated: 2017-10-23T20:36:56.000  
Chemical Name: ARGON GAS  
Common Name: ARGON GAS  
Case Number: 7440-37-1

Record ID: DEH2002-HUPFP-100905  
Permit Status: Permit Renewed  
Active Permit: Y  
Child Record Id: DEH2017-HCHEM-0152940  
Trade Secret: N  
Hazardous Material Type: Mixture  
Last Updated: 2017-10-23T20:36:56.000  
Chemical Name: PIG DRI (ABSORTBENT SPILL MATERIAL)  
Common Name: PIG DRI (ABSORTBENT SPILL MATERIAL)  
Case Number: MIXTURE

Record ID: DEH2002-HUPFP-100905  
Permit Status: Permit Renewed  
Active Permit: Y  
Child Record Id: DEH2017-HCHEM-0152941  
Trade Secret: N  
Hazardous Material Type: Pure  
Last Updated: 2017-10-23T20:36:56.000  
Chemical Name: PROPYLENE GLYCOL  
Common Name: PROPYLENE GLYCOL  
Case Number: 57-55-6

Record ID: DEH2002-HUPFP-100905  
Permit Status: Permit Renewed  
Active Permit: Y  
Child Record Id: DEH2017-HCHEM-0152942  
Trade Secret: N  
Hazardous Material Type: Pure  
Last Updated: 2017-10-23T20:36:56.000  
Chemical Name: SODIUM BICARBONATE, SODA ASH  
Common Name: SODIUM BICARBONATE, SODA ASH  
Case Number: 144-55-8

Record ID: DEH2002-HUPFP-100905  
Permit Status: Permit Renewed  
Active Permit: Y  
Child Record Id: DEH2017-HCHEM-0152943  
Trade Secret: N  
Hazardous Material Type: Pure  
Last Updated: 2017-10-23T20:36:56.000  
Chemical Name: SODIUM HYPOCHLORITE, NAOCL, 5% : LIQ. HOUSEHOLD BLEACH  
Common Name: DISINFECTANT BLEACH, CLOROX, GENERIC  
Case Number: 7681-52-9

Record ID: DEH2002-HUPFP-100905  
Permit Status: Permit Renewed  
Active Permit: Y  
Child Record Id: DEH2017-HCHEM-0152944  
Trade Secret: N  
Hazardous Material Type: Mixture  
Last Updated: 2017-10-23T20:36:56.000  
Chemical Name: SULFUR Fertilizer Tiger 90CR

Map ID  
Direction  
Distance  
Elevation

MAP FINDINGS

Site

Database(s)

EDR ID Number  
EPA ID Number

SEAWORLD (Continued)

S123406592

Common Name: SULFUR COATED UREA/X COTE 42-0-0  
Case Number: Not reported

Record ID: DEH2002-HUPFP-100905  
Permit Status: Permit Renewed  
Active Permit: Y  
Child Record Id: DEH2017-HCHEM-0152945  
Trade Secret: N  
Hazardous Material Type: Pure  
Last Updated: 2017-10-23T20:36:56.000  
Chemical Name: LEAD  
Common Name: LEAD  
Case Number: 7439-92-1

Record ID: DEH2002-HUPFP-100905  
Permit Status: Permit Renewed  
Active Permit: Y  
Child Record Id: DEH2017-HCHEM-0152946  
Trade Secret: N  
Hazardous Material Type: Pure  
Last Updated: 2017-10-23T20:36:56.000  
Chemical Name: DIESEL - T007  
Common Name: UNDERGROUND TANK 100905 T007  
Case Number: 8006-61-9

Record ID: DEH2002-HUPFP-100905  
Permit Status: Permit Renewed  
Active Permit: Y  
Child Record Id: DEH2017-HCHEM-0152947  
Trade Secret: N  
Hazardous Material Type: Pure  
Last Updated: 2017-10-23T20:36:56.000  
Chemical Name: ACTIVATED CARBON 100%  
Common Name: ACTIVATED CARBON 100%  
Case Number: 7440-44-0

Record ID: DEH2002-HUPFP-100905  
Permit Status: Permit Renewed  
Active Permit: Y  
Child Record Id: DEH2017-HCHEM-0152948  
Trade Secret: N  
Hazardous Material Type: Pure  
Last Updated: 2017-10-23T20:36:56.000  
Chemical Name: REGULAR UNLEADED  
Common Name: UNDERGROUND TANK 100905 T001  
Case Number: 684-76-346

Record ID: DEH2002-HUPFP-100905  
Permit Status: Permit Renewed  
Active Permit: Y  
Child Record Id: DEH2017-HCHEM-0152949  
Trade Secret: N  
Hazardous Material Type: Pure  
Last Updated: 2017-10-23T20:36:56.000  
Chemical Name: NITROGEN, N2, 99%, COMPRESSED GAS :  
Common Name: NITROGEN, N2, 99%, COMPRESSED GAS :  
Case Number: 7727-37-9

Map ID  
Direction  
Distance  
Elevation

MAP FINDINGS

Site

Database(s)

EDR ID Number  
EPA ID Number

SEAWORLD (Continued)

S123406592

Record ID:	DEH2002-HUPFP-100905
Permit Status:	Permit Renewed
Active Permit:	Y
Child Record Id:	DEH2017-HCHEM-0152950
Trade Secret:	N
Hazardous Material Type:	Pure
Last Updated:	2017-10-23T20:36:56.000
Chemical Name:	IRON, 95% GALVANIZED STEEL
Common Name:	IRON, 95% GALVANIZED STEEL
Case Number:	7439-89-6
Record ID:	DEH2002-HUPFP-100905
Permit Status:	Permit Renewed
Active Permit:	Y
Child Record Id:	DEH2017-HCHEM-0152951
Trade Secret:	N
Hazardous Material Type:	Pure
Last Updated:	2017-10-23T20:36:56.000
Chemical Name:	SOLID CARBON DIOXIDE (DRY ICE)
Common Name:	SOLID CARBON DIOXIDE (DRY ICE)
Case Number:	124-38-9
Record ID:	DEH2002-HUPFP-100905
Permit Status:	Permit Renewed
Active Permit:	Y
Child Record Id:	DEH2017-HCHEM-0152952
Trade Secret:	N
Hazardous Material Type:	Pure
Last Updated:	2017-10-23T20:36:56.000
Chemical Name:	MONO AMMONIUM PHOSPHATE, 95%,
Common Name:	ABC DRY CHEM. FIRE EXTINGUISHER
Case Number:	25655-41-8
Record ID:	DEH2002-HUPFP-100905
Permit Status:	Permit Renewed
Active Permit:	Y
Child Record Id:	DEH2017-HCHEM-0152953
Trade Secret:	N
Hazardous Material Type:	Pure
Last Updated:	2017-10-23T20:36:56.000
Chemical Name:	SODIUM CHLORIDE, NACL, 98% : TABLE SALT
Common Name:	SODIUM CHLORIDE, NACL, 98% : TABLE SALT
Case Number:	7647-14-5
Record ID:	DEH2002-HUPFP-100905
Permit Status:	Permit Renewed
Active Permit:	Y
Child Record Id:	DEH2017-HCHEM-0152954
Trade Secret:	N
Hazardous Material Type:	Pure
Last Updated:	2017-10-23T20:36:56.000
Chemical Name:	CHARCOAL
Common Name:	CHARCOAL
Case Number:	16291-96-6
Record ID:	DEH2002-HUPFP-100905
Permit Status:	Permit Renewed



Map ID  
Direction  
Distance  
Elevation

MAP FINDINGS

Site

Database(s)

EDR ID Number  
EPA ID Number

**SEAWORLD (Continued)**

**S123406592**

Active Permit: Y  
Child Record Id: DEH2017-HCHEM-0152955  
Trade Secret: N  
Hazardous Material Type: Mixture  
Last Updated: 2017-10-23T20:36:56.000  
Chemical Name: FERTILIZER, TURF GOLD contains X-COTE  
Common Name: 22-5-6 W/AMMONIUM SULFATE  
Case Number: 7783-20-2

Record ID: DEH2002-HUPFP-100905  
Permit Status: Permit Renewed  
Active Permit: Y  
Child Record Id: DEH2017-HCHEM-0152956  
Trade Secret: N  
Hazardous Material Type: Mixture  
Last Updated: 2017-10-23T20:36:56.000  
Chemical Name: ZINC OXIDE, 3%, SIMPLOT 6-20-20 (FET W/ZINC)  
Common Name: ZINC OXIDE, 3%, SIMPLOT 6-20-20 (FET W/ZINC)  
Case Number: 1314-13-2

Record ID: DEH2002-HUPFP-100905  
Permit Status: Permit Renewed  
Active Permit: Y  
Child Record Id: DEH2017-HCHEM-0152957  
Trade Secret: N  
Hazardous Material Type: Pure  
Last Updated: 2017-10-23T20:36:56.000  
Chemical Name: NITRA KING 19-4-4 (FERTILIZER-NURSERY-BONEYARD  
Common Name: AMMONIA NITRATE)  
Case Number: 6484-52-2

Record ID: DEH2002-HUPFP-100905  
Permit Status: Permit Renewed  
Active Permit: Y  
Child Record Id: DEH2017-HCHEM-0152958  
Trade Secret: N  
Hazardous Material Type: Mixture  
Last Updated: 2017-10-23T20:36:56.000  
Chemical Name: WROUGHT ALUMINUM ALLOY, ALUMINUM 92%, BUILDING PRODUCT  
Common Name: WROUGHT ALUMINUM ALLOY, ALUMINUM 92%, BUILDING PRODUCT  
Case Number: 7429-90-5

Record ID: DEH2002-HUPFP-100905  
Permit Status: Permit Renewed  
Active Permit: Y  
Child Record Id: DEH2017-HCHEM-0152959  
Trade Secret: N  
Hazardous Material Type: Pure  
Last Updated: 2017-10-23T20:36:56.000  
Chemical Name: MANGANESE, 13% STAINLESS STEEL  
Common Name: MANGANESE, 13% STAINLESS STEEL  
Case Number: 7439-96-5

Record ID: DEH2002-HUPFP-100905  
Permit Status: Permit Renewed  
Active Permit: Y  
Child Record Id: DEH2017-HCHEM-0152960

Map ID  
Direction  
Distance  
Elevation

MAP FINDINGS

Site

Database(s)

EDR ID Number  
EPA ID Number

SEAWORLD (Continued)

S123406592

Trade Secret: N  
Hazardous Material Type: Pure  
Last Updated: 2017-10-23T20:36:56.000  
Chemical Name: OXYGEN, 02, 99%, COMPRESSED GAS :  
Common Name: OXYGEN, 02, 99%, COMPRESSED GAS :  
Case Number: 7782-44-7

Record ID: DEH2002-HUPFP-100905  
Permit Status: Permit Renewed  
Active Permit: Y  
Child Record Id: DEH2017-HCHEM-0152961  
Trade Secret: N  
Hazardous Material Type: Pure  
Last Updated: 2017-10-23T20:36:56.000  
Chemical Name: NICKEL, 99% NICKEL STEEL  
Common Name: NICKEL, 99% NICKEL STEEL  
Case Number: 7440-02-0

Record ID: DEH2002-HUPFP-100905  
Permit Status: Permit Renewed  
Active Permit: Y  
Child Record Id: DEH2017-HCHEM-0152962  
Trade Secret: N  
Hazardous Material Type: Pure  
Last Updated: 2017-10-23T20:36:56.000  
Chemical Name: FREON R-123  
Common Name: FREON R-123  
Case Number: 306-83-2

Record ID: DEH2002-HUPFP-100905  
Permit Status: Permit Renewed  
Active Permit: Y  
Child Record Id: DEH2017-HCHEM-0152963  
Trade Secret: N  
Hazardous Material Type: Pure  
Last Updated: 2017-10-23T20:36:56.000  
Chemical Name: ALUMINUM SULFATE  
Common Name: ALUMINUM SULFATE  
Case Number: 10043-01-3

Record ID: DEH2002-HUPFP-100905  
Permit Status: Permit Renewed  
Active Permit: Y  
Child Record Id: DEH2017-HCHEM-0152964  
Trade Secret: N  
Hazardous Material Type: Pure  
Last Updated: 2017-10-23T20:36:56.000  
Chemical Name: SODIUM CARBONATE, 48% SOLID FUSION (SOLID DETERGENT)  
Common Name: SODIUM CARBONATE, 48% SOLID FUSION (SOLID DETERGENT)  
Case Number: 497-19-8

Record ID: DEH2002-HUPFP-100905  
Permit Status: Permit Renewed  
Active Permit: Y  
Child Record Id: DEH2017-HCHEM-0152965  
Trade Secret: N  
Hazardous Material Type: Pure

Map ID  
Direction  
Distance  
Elevation

MAP FINDINGS

Site

Database(s)

EDR ID Number  
EPA ID Number

SEAWORLD (Continued)

S123406592

Last Updated: 2017-10-23T20:36:56.000  
Chemical Name: SILICON SAND (AQUARIUM)  
Common Name: NATURAL FINE AND COARSE AGGREGATE  
Case Number: 14808-60-7

Record ID: DEH2002-HUPFP-100905  
Permit Status: Permit Renewed  
Active Permit: Y  
Child Record Id: DEH2017-HCHEM-0152966  
Trade Secret: N

Hazardous Material Type: Pure  
Last Updated: 2017-10-23T20:36:56.000  
Chemical Name: SILICON SAND (MERCHANRISE)  
Common Name: PLAYSAND  
Case Number: 14808-60-7

Record ID: DEH2002-HUPFP-100905  
Permit Status: Permit Renewed  
Active Permit: Y  
Child Record Id: DEH2017-HCHEM-0152967  
Trade Secret: N

Hazardous Material Type: Pure  
Last Updated: 2017-10-23T20:36:56.000  
Chemical Name: SILICON DIOXIDE (SAND-NURSERY)  
Common Name: SILICON DIOXIDE (SAND-NURSERY)  
Case Number: 14808-60-7

Record ID: DEH2002-HUPFP-100905  
Permit Status: Permit Renewed  
Active Permit: Y  
Child Record Id: DEH2017-HCHEM-0152968  
Trade Secret: N  
Hazardous Material Type: Pure  
Last Updated: 2017-10-23T20:36:56.000  
Chemical Name: Nitrogen - Food Grade for Popcorn  
Common Name: Nitrogen  
Case Number: 7727-37-9

Record ID: DEH2002-HUPFP-100905  
Permit Status: Permit Renewed  
Active Permit: Y  
Child Record Id: DEH2017-HCHEM-0152969  
Trade Secret: N  
Hazardous Material Type: Mixture  
Last Updated: 2017-10-23T20:36:56.000  
Chemical Name: Not reported  
Common Name: Culinary Dewars 60% Nitrogen/40% CO2  
Case Number: Not reported

Record ID: DEH2002-HUPFP-100905  
Permit Status: Permit Renewed  
Active Permit: Y  
Child Record Id: DEH2017-HCHEM-0152970  
Trade Secret: N  
Hazardous Material Type: Mixture  
Last Updated: 2017-10-23T20:36:56.000  
Chemical Name: SODIUM HYDROXIDE 25%

Map ID  
Direction  
Distance  
Elevation

MAP FINDINGS

Site

Database(s)

EDR ID Number  
EPA ID Number

SEAWORLD (Continued)

S123406592

Common Name:	CAUSTIC SODA 25%
Case Number:	1310-73-2
Record ID:	DEH2002-HUPFP-100905
Permit Status:	Permit Renewed
Active Permit:	Y
Child Record Id:	DEH2017-HWAST-0131212
Trade Secret:	N
Hazardous Material Type:	Not reported
Last Updated:	2017-10-23T20:36:56.000
Chemical Name:	WASTE 352 ORGANIC SOLIDS (OTHER).
Common Name:	WASTE ABSORBENT PAD W/ FORMALIN
Case Number:	Not reported
Record ID:	DEH2002-HUPFP-100905
Permit Status:	Permit Renewed
Active Permit:	Y
Child Record Id:	DEH2017-HWAST-0131213
Trade Secret:	N
Hazardous Material Type:	Not reported
Last Updated:	2017-10-23T20:36:56.000
Chemical Name:	VARIOUS LAB PACKS
Common Name:	WASTE MEDICAL- LABORATORY
Case Number:	Not reported
Record ID:	DEH2002-HUPFP-100905
Permit Status:	Permit Renewed
Active Permit:	Y
Child Record Id:	DEH2017-HWAST-0131214
Trade Secret:	N
Hazardous Material Type:	Not reported
Last Updated:	2017-10-23T20:36:56.000
Chemical Name:	WASTE 343 UNSPEC ORGANIC LIQUID MIXTURE
Common Name:	WASTE METHANOL WATER SOLUTION
Case Number:	Not reported
Record ID:	DEH2002-HUPFP-100905
Permit Status:	Permit Renewed
Active Permit:	Y
Child Record Id:	DEH2017-HWAST-0131215
Trade Secret:	N
Hazardous Material Type:	Not reported
Last Updated:	2017-10-23T20:36:56.000
Chemical Name:	WASTE 461 PAINT
Common Name:	WASTE - PAINT LIQUIDS
Case Number:	Not reported
Record ID:	DEH2002-HUPFP-100905
Permit Status:	Permit Renewed
Active Permit:	Y
Child Record Id:	DEH2017-HWAST-0131216
Trade Secret:	N
Hazardous Material Type:	Not reported
Last Updated:	2017-10-23T20:36:56.000
Chemical Name:	WASTE 902 INFECTIOUS WASTE, SHARPS
Common Name:	WASTE SHARPS
Case Number:	Not reported

Map ID  
Direction  
Distance  
Elevation

MAP FINDINGS

Site

Database(s)

EDR ID Number  
EPA ID Number

SEAWORLD (Continued)

S123406592

Record ID:	DEH2002-HUPFP-100905
Permit Status:	Permit Renewed
Active Permit:	Y
Child Record Id:	DEH2017-HWAST-0131217
Trade Secret:	N
Hazardous Material Type:	Not reported
Last Updated:	2017-10-23T20:36:56.000
Chemical Name:	WASTE 181 INORGANIC SOLID WASTE (OTHER)-
Common Name:	WASTE MERCURY CONTAINING DEVICES
Case Number:	Not reported
Record ID:	DEH2002-HUPFP-100905
Permit Status:	Permit Renewed
Active Permit:	Y
Child Record Id:	DEH2017-HWAST-0131218
Trade Secret:	N
Hazardous Material Type:	Not reported
Last Updated:	2017-10-23T20:36:56.000
Chemical Name:	WASTE 331 OFF-SPEC,AGED,SURPLUS ORGANICS
Common Name:	WASTE, GAS, DIESEL, LPG
Case Number:	Not reported
Record ID:	DEH2002-HUPFP-100905
Permit Status:	Permit Renewed
Active Permit:	Y
Child Record Id:	DEH2017-HWAST-0131219
Trade Secret:	N
Hazardous Material Type:	Not reported
Last Updated:	2017-10-23T20:36:56.000
Chemical Name:	WASTE 352 ORGANIC SOLIDS (OTHER).
Common Name:	WASTE, PROPANE (551)
Case Number:	Not reported
Record ID:	DEH2002-HUPFP-100905
Permit Status:	Permit Renewed
Active Permit:	Y
Child Record Id:	DEH2017-HWAST-0131220
Trade Secret:	N
Hazardous Material Type:	Not reported
Last Updated:	2017-10-23T20:36:56.000
Chemical Name:	WASTE 901 INFECTIOUS WASTE, GENERAL
Common Name:	WASTE RED BAG
Case Number:	Not reported
Record ID:	DEH2002-HUPFP-100905
Permit Status:	Permit Renewed
Active Permit:	Y
Child Record Id:	DEH2017-HWAST-0131221
Trade Secret:	N
Hazardous Material Type:	Not reported
Last Updated:	2017-10-23T20:36:56.000
Chemical Name:	WASTE 791 LIQUIDS WITH PH <OR= 2
Common Name:	WASTE HYDROCHLORIC ACID/CORROSIVES
Case Number:	Not reported
Record ID:	DEH2002-HUPFP-100905
Permit Status:	Permit Renewed

Map ID  
Direction  
Distance  
Elevation

MAP FINDINGS

Site

Database(s)

EDR ID Number  
EPA ID Number

SEAWORLD (Continued)

S123406592

Active Permit:	Y
Child Record Id:	DEH2017-HWAST-0131222
Trade Secret:	N
Hazardous Material Type:	Not reported
Last Updated:	2017-10-23T20:36:56.000
Chemical Name:	WASTE 352 ORGANIC SOLIDS (OTHER)
Common Name:	WASTE RAGS CONTAMINATED W/ SOLVENT
Case Number:	Not reported
Record ID:	DEH2002-HUPFP-100905
Permit Status:	Permit Renewed
Active Permit:	Y
Child Record Id:	DEH2017-HWAST-0131223
Trade Secret:	N
Hazardous Material Type:	Not reported
Last Updated:	2017-10-23T20:36:56.000
Chemical Name:	WASTE 181 INORGANIC SOLID WASTE (OTHER) (2)
Common Name:	WASTE PAINT CHIPS & PAINT BOOTH FLTRS (352)(212)
Case Number:	Not reported
Record ID:	DEH2002-HUPFP-100905
Permit Status:	Permit Renewed
Active Permit:	Y
Child Record Id:	DEH2017-HWAST-0131224
Trade Secret:	N
Hazardous Material Type:	Not reported
Last Updated:	2017-10-23T20:36:56.000
Chemical Name:	WASTE 181 INORGANIC SOLID WASTE (OTHER)
Common Name:	INORG SOLID, HYPOCHLORITES
Case Number:	Not reported
Record ID:	DEH2002-HUPFP-100905
Permit Status:	Permit Renewed
Active Permit:	Y
Child Record Id:	DEH2017-HWAST-0131225
Trade Secret:	N
Hazardous Material Type:	Not reported
Last Updated:	2017-10-23T20:36:56.000
Chemical Name:	WASTE 352 ORGANIC SOLIDS (OTHER)
Common Name:	WASTE OILY ABSORBENT
Case Number:	Not reported
Record ID:	DEH2002-HUPFP-100905
Permit Status:	Permit Renewed
Active Permit:	Y
Child Record Id:	DEH2017-HWAST-0131226
Trade Secret:	N
Hazardous Material Type:	Not reported
Last Updated:	2017-10-23T20:36:56.000
Chemical Name:	WASTE 311 PHARMACEUTICAL WASTE
Common Name:	WASTE 311 PHARMACEUTICAL WASTE
Case Number:	Not reported
Record ID:	DEH2002-HUPFP-100905
Permit Status:	Permit Renewed
Active Permit:	Y
Child Record Id:	DEH2017-HWAST-0131227

Map ID  
Direction  
Distance  
Elevation

MAP FINDINGS

Site

Database(s)

EDR ID Number  
EPA ID Number

SEAWORLD (Continued)

S123406592

Trade Secret: N  
Hazardous Material Type: Not reported  
Last Updated: 2017-10-23T20:36:56.000  
Chemical Name: WASTE 331 OFF-SPEC,AGED,SURPLUS ORGANICS  
Common Name: WASTE AEROSOLS  
Case Number: Not reported

Record ID: DEH2002-HUPFP-100905  
Permit Status: Permit Renewed  
Active Permit: Y  
Child Record Id: DEH2017-HWAST-0131228  
Trade Secret: N  
Hazardous Material Type: Not reported  
Last Updated: 2017-10-23T20:36:56.000  
Chemical Name: WASTE 212 OXYGENATED SOLVENTS  
Common Name: LACQUER THINNER  
Case Number: Not reported

Record ID: DEH2002-HUPFP-100905  
Permit Status: Permit Renewed  
Active Permit: Y  
Child Record Id: DEH2017-HWAST-0131229  
Trade Secret: N  
Hazardous Material Type: Not reported  
Last Updated: 2017-10-23T20:36:56.000  
Chemical Name: WASTE 903 INF WST, TISSUE/ANAT. REMAINS  
Common Name: WASTE PATHOLOGY  
Case Number: Not reported

Record ID: DEH2002-HUPFP-100905  
Permit Status: Permit Renewed  
Active Permit: Y  
Child Record Id: DEH2017-HWAST-0131230  
Trade Secret: N  
Hazardous Material Type: Not reported  
Last Updated: 2017-10-23T20:36:56.000  
Chemical Name: Waste Motor oil  
Common Name: WASTE MOTOR OIL  
Case Number: Not reported

Record ID: DEH2002-HUPFP-100905  
Permit Status: Permit Renewed  
Active Permit: Y  
Child Record Id: DEH2017-HWAST-0131231  
Trade Secret: N  
Hazardous Material Type: Not reported  
Last Updated: 2017-10-23T20:36:56.000  
Chemical Name: WASTE FUEL & OIL FILTERS  
Common Name: WASTE FUEL & OIL FILTERS  
Case Number: Not reported

Record ID: DEH2002-HUPFP-100905  
Permit Status: Permit Renewed  
Active Permit: Y  
Child Record Id: DEH2017-HWAST-0131232  
Trade Secret: N  
Hazardous Material Type: Not reported

Map ID  
Direction  
Distance  
Elevation

MAP FINDINGS

Site

Database(s)

EDR ID Number  
EPA ID Number

**SEAWORLD (Continued)**

**S123406592**

Last Updated: 2017-10-23T20:36:56.000  
Chemical Name: Not reported  
Common Name: WASTE - Decalcifying Solution  
Case Number: Not reported

Record ID: DEH2002-HUPFP-100905  
Permit Status: Permit Renewed  
Active Permit: Y  
Child Record Id: DEH2017-HWAST-0131233  
Trade Secret: N  
Hazardous Material Type: Not reported  
Last Updated: 2017-10-23T20:36:56.000  
Chemical Name: Not reported  
Common Name: WASTE \_ Gram Stain  
Case Number: Not reported

Record ID: DEH2002-HUPFP-100905  
Permit Status: Permit Renewed  
Active Permit: Y  
Child Record Id: DEH2017-HWAST-0131234  
Trade Secret: N  
Hazardous Material Type: Not reported  
Last Updated: 2017-10-23T20:36:56.000  
Chemical Name: Not reported  
Common Name: WASTE - Ethylene Glycol  
Case Number: Not reported

Record ID: DEH2002-HUPFP-100905  
Permit Status: Permit Renewed  
Active Permit: Y  
Child Record Id: DEH2017-HWAST-0131235  
Trade Secret: N  
Hazardous Material Type: Not reported  
Last Updated: 2017-10-23T20:36:56.000  
Chemical Name: Not reported  
Common Name: WASTE - Activated Carbon  
Case Number: Not reported

Record ID: DEH2002-HUPFP-100905  
Permit Status: Permit Renewed  
Active Permit: Y  
Child Record Id: DEH2017-HWAST-0131236  
Trade Secret: N  
Hazardous Material Type: Not reported  
Last Updated: 2017-10-23T20:36:56.000  
Chemical Name: Not reported  
Common Name: WASTE - ExCell Plus  
Case Number: Not reported

**CERS HAZ WASTE:**

Name: SEAWORLD  
Address: 1720 S SHORES RD  
City,State,Zip: SAN DIEGO, CA 92109  
Site ID: 401896  
CERS ID: 10383472  
CERS Description: Hazardous Waste Generator



Map ID  
Direction  
Distance  
Elevation

MAP FINDINGS

Site

Database(s)

EDR ID Number  
EPA ID Number

**SEAWORLD (Continued)**

**S123406592**

CERS TANKS:

Name: SEAWORLD  
Address: 1720 S SHORES RD  
City,State,Zip: SAN DIEGO, CA 92109  
Site ID: 401896  
CERS ID: 10383472  
CERS Description: Underground Storage Tank

Name: SEAWORLD  
Address: 1720 S SHORES RD  
City,State,Zip: SAN DIEGO, CA 92109  
Site ID: 401896  
CERS ID: 10383472  
CERS Description: Aboveground Petroleum Storage

CERS:

Name: SEAWORLD  
Address: 1720 S SHORES RD  
City,State,Zip: SAN DIEGO, CA 92109  
Site ID: 401896  
CERS ID: 10383472  
CERS Description: Chemical Storage Facilities

Evaluation:

Eval General Type: Compliance Evaluation Inspection  
Eval Date: 08-06-2018  
Violations Found: No  
Eval Type: Routine done by local agency  
Eval Notes: Inspector: Denslow Vikki Inspection ID:5944443  
Eval Division: San Diego County Department of Env Health  
Eval Program: APSA  
Eval Source: CERS

Eval General Type: Compliance Evaluation Inspection  
Eval Date: 08-06-2018  
Violations Found: No  
Eval Type: Routine done by local agency  
Eval Notes: Inspector: Denslow Vikki Inspection ID:5944443  
Eval Division: San Diego County Department of Env Health  
Eval Program: HMRRP  
Eval Source: CERS

Eval General Type: Compliance Evaluation Inspection  
Eval Date: 08-06-2018  
Violations Found: No  
Eval Type: Routine done by local agency  
Eval Notes: Inspector: Denslow Vikki Inspection ID:5944443  
Eval Division: San Diego County Department of Env Health  
Eval Program: HW  
Eval Source: CERS

Eval General Type: Compliance Evaluation Inspection  
Eval Date: 08-06-2018  
Violations Found: No  
Eval Type: Routine done by local agency  
Eval Notes: Inspector: Denslow Vikki Inspection ID:5944443  
Eval Division: San Diego County Department of Env Health

Map ID  
Direction  
Distance  
Elevation

MAP FINDINGS

Site

Database(s)

EDR ID Number  
EPA ID Number

**SEAWORLD (Continued)**

**S123406592**

Eval Program: UST  
Eval Source: CERS

Eval General Type: Compliance Evaluation Inspection  
Eval Date: 08-10-2017  
Violations Found: No  
Eval Type: Routine done by local agency  
Eval Notes: Inspector: McLernon Benjamin Inspection ID:5698017  
Eval Division: San Diego County Department of Env Health  
Eval Program: UST  
Eval Source: CERS

Eval General Type: Compliance Evaluation Inspection  
Eval Date: 08-12-2016  
Violations Found: No  
Eval Type: Routine done by local agency  
Eval Notes: Inspector: McLernon Benjamin Inspection ID:5472543  
Eval Division: San Diego County Department of Env Health  
Eval Program: APSA  
Eval Source: CERS

Eval General Type: Compliance Evaluation Inspection  
Eval Date: 08-12-2016  
Violations Found: No  
Eval Type: Routine done by local agency  
Eval Notes: Inspector: McLernon Benjamin Inspection ID:5472543  
Eval Division: San Diego County Department of Env Health  
Eval Program: HMRRP  
Eval Source: CERS

Eval General Type: Compliance Evaluation Inspection  
Eval Date: 08-12-2016  
Violations Found: No  
Eval Type: Routine done by local agency  
Eval Notes: Inspector: McLernon Benjamin Inspection ID:5472543  
Eval Division: San Diego County Department of Env Health  
Eval Program: HW  
Eval Source: CERS

Eval General Type: Compliance Evaluation Inspection  
Eval Date: 08-12-2016  
Violations Found: No  
Eval Type: Routine done by local agency  
Eval Notes: Inspector: McLernon Benjamin Inspection ID:5472543  
Eval Division: San Diego County Department of Env Health  
Eval Program: UST  
Eval Source: CERS

Eval General Type: Compliance Evaluation Inspection  
Eval Date: 08-14-2014  
Violations Found: No  
Eval Type: Routine done by local agency  
Eval Notes: Inspector: Griffith Gary Inspection ID:4982007  
Eval Division: San Diego County Department of Env Health  
Eval Program: APSA  
Eval Source: CERS

Map ID  
Direction  
Distance  
Elevation

MAP FINDINGS

Site

Database(s)

EDR ID Number  
EPA ID Number

**SEAWORLD (Continued)**

**S123406592**

Eval General Type: Compliance Evaluation Inspection  
Eval Date: 08-14-2014  
Violations Found: No  
Eval Type: Routine done by local agency  
Eval Notes: Inspector: Griffith Gary Inspection ID:4982007  
Eval Division: San Diego County Department of Env Health  
Eval Program: HMRRP  
Eval Source: CERS

Eval General Type: Compliance Evaluation Inspection  
Eval Date: 08-14-2014  
Violations Found: No  
Eval Type: Routine done by local agency  
Eval Notes: Inspector: Griffith Gary Inspection ID:4982007  
Eval Division: San Diego County Department of Env Health  
Eval Program: HW  
Eval Source: CERS

Eval General Type: Compliance Evaluation Inspection  
Eval Date: 08-14-2014  
Violations Found: No  
Eval Type: Routine done by local agency  
Eval Notes: Inspector: Griffith Gary Inspection ID:4982007  
Eval Division: San Diego County Department of Env Health  
Eval Program: UST  
Eval Source: CERS

Eval General Type: Compliance Evaluation Inspection  
Eval Date: 08-14-2015  
Violations Found: No  
Eval Type: Routine done by local agency  
Eval Notes: Inspector: Griffith Gary Inspection ID:5326269  
Eval Division: San Diego County Department of Env Health  
Eval Program: APSA  
Eval Source: CERS

Eval General Type: Compliance Evaluation Inspection  
Eval Date: 08-14-2015  
Violations Found: No  
Eval Type: Routine done by local agency  
Eval Notes: Inspector: Griffith Gary Inspection ID:5326269  
Eval Division: San Diego County Department of Env Health  
Eval Program: HMRRP  
Eval Source: CERS

Eval General Type: Compliance Evaluation Inspection  
Eval Date: 08-14-2015  
Violations Found: No  
Eval Type: Routine done by local agency  
Eval Notes: Inspector: Griffith Gary Inspection ID:5326269  
Eval Division: San Diego County Department of Env Health  
Eval Program: HW  
Eval Source: CERS

Eval General Type: Compliance Evaluation Inspection  
Eval Date: 08-14-2015  
Violations Found: No

Map ID  
Direction  
Distance  
Elevation

MAP FINDINGS

Site

Database(s)

EDR ID Number  
EPA ID Number

**SEAWORLD (Continued)**

**S123406592**

Eval Type: Routine done by local agency  
Eval Notes: Inspector: Griffith Gary Inspection ID:5326269  
Eval Division: San Diego County Department of Env Health  
Eval Program: UST  
Eval Source: CERS

Eval General Type: Compliance Evaluation Inspection  
Eval Date: 08-22-2013  
Violations Found: No  
Eval Type: Routine done by local agency  
Eval Notes: Inspector: Griffith Gary Inspection ID:4093358  
Eval Division: San Diego County Department of Env Health  
Eval Program: APSA  
Eval Source: CERS

Eval General Type: Compliance Evaluation Inspection  
Eval Date: 08-22-2013  
Violations Found: No  
Eval Type: Routine done by local agency  
Eval Notes: Inspector: Griffith Gary Inspection ID:4093358  
Eval Division: San Diego County Department of Env Health  
Eval Program: HMRRP  
Eval Source: CERS

Eval General Type: Compliance Evaluation Inspection  
Eval Date: 08-22-2013  
Violations Found: No  
Eval Type: Routine done by local agency  
Eval Notes: Inspector: Griffith Gary Inspection ID:4093358  
Eval Division: San Diego County Department of Env Health  
Eval Program: HW  
Eval Source: CERS

Eval General Type: Compliance Evaluation Inspection  
Eval Date: 08-22-2013  
Violations Found: No  
Eval Type: Routine done by local agency  
Eval Notes: Inspector: Griffith Gary Inspection ID:4093358  
Eval Division: San Diego County Department of Env Health  
Eval Program: UST  
Eval Source: CERS

Coordinates:  
Site ID: 401896  
Facility Name: SEAWORLD  
Env Int Type Code: APSA  
Program ID: 10383472  
Coord Name: Not reported  
Ref Point Type Desc: Center of a facility or station.  
Latitude: 32.764820  
Longitude: -117.230670

Affiliation:  
Affiliation Type Desc: Document Preparer  
Entity Name: Shari Sehlhorst  
Entity Title: Not reported

Map ID  
Direction  
Distance  
Elevation

MAP FINDINGS

Site

Database(s)

EDR ID Number  
EPA ID Number

**SEAWORLD (Continued)**

**S123406592**

Affiliation Address: Not reported  
Affiliation City: Not reported  
Affiliation State: Not reported  
Affiliation Country: Not reported  
Affiliation Zip: Not reported  
Affiliation Phone: Not reported

Affiliation Type Desc: Identification Signer  
Entity Name: Shari Sehlhorst  
Entity Title: Environmental Leader  
Affiliation Address: Not reported  
Affiliation City: Not reported  
Affiliation State: Not reported  
Affiliation Country: Not reported  
Affiliation Zip: Not reported  
Affiliation Phone: Not reported

Affiliation Type Desc: Legal Owner  
Entity Name: SeaWorld LLC  
Entity Title: Not reported  
Affiliation Address: 500 Sea World Drive  
Affiliation City: San Diego  
Affiliation State: CA  
Affiliation Country: United States  
Affiliation Zip: 92109  
Affiliation Phone: (619) 225-3219

Affiliation Type Desc: UST Permit Applicant  
Entity Name: ATTN: JULIE BYFORD  
Entity Title: Environmental Manager  
Affiliation Address: Not reported  
Affiliation City: Not reported  
Affiliation State: Not reported  
Affiliation Country: Not reported  
Affiliation Zip: Not reported  
Affiliation Phone: (619) 225-3247

Affiliation Type Desc: Facility Mailing Address  
Entity Name: Mailing Address  
Entity Title: Not reported  
Affiliation Address: 500 SEA WORLD DR  
Affiliation City: SAN DIEGO  
Affiliation State: CA  
Affiliation Country: Not reported  
Affiliation Zip: 92109-7994  
Affiliation Phone: Not reported

Affiliation Type Desc: CUPA District  
Entity Name: San Diego County Env Health  
Entity Title: Not reported  
Affiliation Address: PO Box 129261  
Affiliation City: San Diego  
Affiliation State: CA  
Affiliation Country: Not reported  
Affiliation Zip: 92112-9261  
Affiliation Phone: (858) 505-6880

Map ID  
Direction  
Distance  
Elevation

MAP FINDINGS

Site

Database(s)

EDR ID Number  
EPA ID Number

**SEAWORLD (Continued)**

**S123406592**

Affiliation Type Desc:	Operator
Entity Name:	SEA WORLD LLC
Entity Title:	Not reported
Affiliation Address:	Not reported
Affiliation City:	Not reported
Affiliation State:	Not reported
Affiliation Country:	Not reported
Affiliation Zip:	Not reported
Affiliation Phone:	(619) 222-6363
Affiliation Type Desc:	Parent Corporation
Entity Name:	SEAWORLD
Entity Title:	Not reported
Affiliation Address:	Not reported
Affiliation City:	Not reported
Affiliation State:	Not reported
Affiliation Country:	Not reported
Affiliation Zip:	Not reported
Affiliation Phone:	Not reported
Affiliation Type Desc:	UST Tank Operator
Entity Name:	SEAWORLD SAN DIEGO
Entity Title:	Not reported
Affiliation Address:	500 SEA WORLD DRIVE
Affiliation City:	San Diego
Affiliation State:	CA
Affiliation Country:	United States
Affiliation Zip:	92109
Affiliation Phone:	(619) 226-3630
Affiliation Type Desc:	UST Tank Owner
Entity Name:	SEA WORLD INC
Entity Title:	Not reported
Affiliation Address:	1720 S SHORES ROAD
Affiliation City:	SAN DIEGO
Affiliation State:	CA
Affiliation Country:	United States
Affiliation Zip:	92109-
Affiliation Phone:	(619) 226-3630
Affiliation Type Desc:	Environmental Contact
Entity Name:	SHARI SEHLHORST
Entity Title:	Not reported
Affiliation Address:	500 SEA WORLD DR
Affiliation City:	SAN DIEGO
Affiliation State:	CA
Affiliation Country:	Not reported
Affiliation Zip:	92109
Affiliation Phone:	Not reported
Affiliation Type Desc:	UST Property Owner Name
Entity Name:	City of San Diego
Entity Title:	Not reported
Affiliation Address:	500 Sea World Drive
Affiliation City:	SAN DIEGO
Affiliation State:	CA
Affiliation Country:	United States

Map ID  
Direction  
Distance  
Elevation

MAP FINDINGS

Site

Database(s)

EDR ID Number  
EPA ID Number

**SEAWORLD (Continued)**

**S123406592**

Affiliation Zip: Not reported  
Affiliation Phone: (619) 225-3247

**C97** **SEA WORLD HYDRO DOCK**  
**1720 SHORES**  
**SAN DIEGO, CA**

**HIST CORTESE** **S105026131**  
**N/A**

< 1/8  
1 ft.

**Site 52 of 52 in cluster C**

**Relative:** HIST CORTESE:  
**Lower** edr\_fname: SEA WORLD HYDRO DOCK  
**Actual:** edr\_fadd1: 1720 SHORES  
**15 ft.** City,State,Zip: SAN DIEGO, CA  
Region: CORTESE  
Facility County Code: 37  
Reg By: LTNKA  
Reg Id: 9UT2091

**B98** **GOLDEN STATE BOATS INC DBA FREEDOM BOAT CLUB**  
**WNW** **2630 INGRAHAM ST**  
**< 1/8** **SAN DIEGO, CA 92109**

**RCRA NonGen / NLR** **1024856382**  
**CAL000420263**

**0.019 mi.**  
**100 ft.**

**Site 9 of 14 in cluster B**

**Relative:** RCRA NonGen / NLR:  
**Lower** Date form received by agency: 09/20/2016  
**Actual:** Facility name: GOLDEN STATE BOATS INC DBA FREEDOM BOAT CLUB  
**12 ft.** Facility address: 2630 INGRAHAM ST  
SAN DIEGO, CA 92109  
EPA ID: CAL000420263  
Contact: DAN HASBROUCK  
Contact address: 2630 INGRAHAM ST.  
SAN DIEGO, CA 92109  
Contact country: Not reported  
Contact telephone: 619-981-2628  
Contact email: DHASBROUCK@FREEDOMBOATCLUB.COM  
EPA Region: 09  
Classification: Non-Generator  
Description: Handler: Non-Generators do not presently generate hazardous waste

Owner/Operator Summary:  
Owner/operator name: DAN HASBROUCK  
Owner/operator address: 2630 INGRAHAM ST.  
SAN DIEGO, CA 92109  
Owner/operator country: Not reported  
Owner/operator telephone: 619-981-2628  
Owner/operator email: Not reported  
Owner/operator fax: Not reported  
Owner/operator extension: Not reported  
Legal status: Other  
Owner/Operator Type: Operator  
Owner/Op start date: Not reported  
Owner/Op end date: Not reported  
Owner/operator name: GOLDEN STATE BOATS INC

Map ID  
 Direction  
 Distance  
 Elevation

MAP FINDINGS

Site

Database(s)

EDR ID Number  
 EPA ID Number

**GOLDEN STATE BOATS INC DBA FREEDOM BOAT CLUB (Continued)**

**1024856382**

Owner/operator address: 2630 INGRAHAM ST  
 SAN DIEGO, CA 92109  
 Owner/operator country: Not reported  
 Owner/operator telephone: 619-981-2628  
 Owner/operator email: Not reported  
 Owner/operator fax: Not reported  
 Owner/operator extension: Not reported  
 Legal status: Other  
 Owner/Operator Type: Owner  
 Owner/Op start date: Not reported  
 Owner/Op end date: Not reported

Handler Activities Summary:

U.S. importer of hazardous waste: No  
 Mixed waste (haz. and radioactive): No  
 Recycler of hazardous waste: No  
 Transporter of hazardous waste: Yes  
 Treater, storer or disposer of HW: No  
 Underground injection activity: No  
 On-site burner exemption: No  
 Furnace exemption: No  
 Used oil fuel burner: No  
 Used oil processor: No  
 User oil refiner: No  
 Used oil fuel marketer to burner: No  
 Used oil Specification marketer: No  
 Used oil transfer facility: No  
 Used oil transporter: No

Violation Status: No violations found

**B99**  
**WNW**  
 < 1/8  
 0.019 mi.  
 102 ft.

**DANA LANDING FUEL DOCK**  
**2590 INGRAHAM ST**  
**SAN DIEGO, CA 92109**  
 Site 10 of 14 in cluster B

**SAN DIEGO CO. SAM**  
**UST**  
**HIST UST**  
**SAN DIEGO CO LOP**

**U001572781**  
**N/A**

**Relative:**  
**Lower**  
**Actual:**  
**11 ft.**

SAN DIEGO CO. SAM:  
 Name: DANA LANDING FUEL DOCK  
 Address: 2590 INGRAHAM ST  
 City,State,Zip: SAN DIEGO, CA 921097901  
 Case Number: H03337-001  
 Agency: DEH Site Assessment & Mitigation  
**Funding: LOP - Federal Fund**  
 Facility Type: GW With No Beneficial Use Designation  
 Facility Status: Closed Case  
 Date: 1/6/2000  
 Date Began: 4/8/1997

UST:

Name: DANA LANDING FUEL DOCK  
 Address: 2590 INGRAHAM ST  
 City,State,Zip: SAN DIEGO, CA 92109  
 Facility ID: H03337  
 Permitting Agency: SAN DIEGO COUNTY  
 Latitude: 32.76796  
 Longitude: -117.2338



Map ID  
Direction  
Distance  
Elevation

MAP FINDINGS

Site

Database(s)

EDR ID Number  
EPA ID Number

**DANA LANDING FUEL DOCK (Continued)**

**U001572781**

**HIST UST:**

Name: DANA LANDING  
Address: 2590 INGRAHAM ST  
City,State,Zip: SAN DIEGO, CA 92109  
File Number: Not reported  
URL: Not reported  
Region: STATE  
Facility ID: 00000067207  
Facility Type: Gas Station  
Other Type: Not reported  
Contact Name: DAVE SEEBER  
Telephone: 6192243221  
Owner Name: WESCO SALES CORPORATION  
Owner Address: 21200 VICTORY BLVD., P.O. BOX  
Owner City,St,Zip: WOODLAND HILLS, CA 91367  
Total Tanks: 0003

Tank Num: 001  
Container Num: #3  
Year Installed: 1971  
Tank Capacity: 00005000  
Tank Used for: WASTE  
Type of Fuel: 1  
Container Construction Thickness: X  
Leak Detection: None

Tank Num: 002  
Container Num: #1  
Year Installed: 1971  
Tank Capacity: 00005000  
Tank Used for: PRODUCT  
Type of Fuel: REGULAR  
Container Construction Thickness: Not reported  
Leak Detection: None

Tank Num: 003  
Container Num: #2  
Year Installed: 1971  
Tank Capacity: 00005000  
Tank Used for: PRODUCT  
Type of Fuel: DIESEL  
Container Construction Thickness: Not reported  
Leak Detection: None

**SAN DIEGO CO LOP:**

Name: DANA LANDING FUEL DOCK  
Address: 2590 INGRAHAM ST  
City,State,Zip: SAN DIEGO, CA 92109  
Record ID: DEH1997-LSAM-H03337-001  
Record Status: Completed  
Opened Date: 04/18/1997  
Parcel Number: 760-029-01-00  
Case Type: LOP - Local Oversight Program  
Historical Name: DANA LANDING FUEL DOCK  
SWRCB Global ID: T0607302265  
Funding: F - LOP Federal Fund

Map ID  
Direction  
Distance  
Elevation

MAP FINDINGS

Site

Database(s)

EDR ID Number  
EPA ID Number

**DANA LANDING FUEL DOCK (Continued)**

**U001572781**

Lead Agency: DEH/SAM  
Lead Agency Date: 04/30/1997  
Census Tract: 76.00  
Community: San Diego  
Jurisdiction: SAN DIEGO  
Watershed Basin Number: 906.7  
Water Purveyor: SAN DIEGO  
Fire Agency: SAN DIEGO  
Latitude: 32.7682678  
Longitude: -117.2350088  
X MapCoord: 6258825.972  
Y MapCoord: 1860783.340

**B100  
WNW  
< 1/8  
0.019 mi.  
102 ft.**

**DANA MARINA BAIT & TACKLE  
2590 INGRAHAM ST  
SAN DIEGO, CA 92109**

**HIST UST U001572782  
N/A**

**Site 11 of 14 in cluster B**

**Relative:  
Lower**

**HIST UST:**

**Actual:  
11 ft.**

Name: DANA MARINA BAIT & TACKLE  
Address: 2590 INGRAHAM ST  
City,State,Zip: SAN DIEGO, CA 92109  
File Number: Not reported  
URL: Not reported  
Region: STATE  
Facility ID: 00000018546  
Facility Type: Gas Station  
Other Type: MARINE FUEL FACILITY  
Contact Name: WALTER HEIM  
Telephone: 6192250440  
Owner Name: FISHERMEN'S SUPPLY CENTER, INC  
Owner Address: 2590 INGRAHAM ST.  
Owner City,St,Zip: SAN DIEGO, CA 92109  
Total Tanks: 0003

Tank Num: 001  
Container Num: 0000000001  
Year Installed: Not reported  
Tank Capacity: 00005000  
Tank Used for: PRODUCT  
Type of Fuel: DIESEL  
Container Construction Thickness: Not reported  
Leak Detection: Visual, Pressure Test

Tank Num: 002  
Container Num: 2  
Year Installed: Not reported  
Tank Capacity: 00005000  
Tank Used for: PRODUCT  
Type of Fuel: REGULAR  
Container Construction Thickness: Not reported  
Leak Detection: Visual, Pressure Test

Tank Num: 003  
Container Num: 1  
Year Installed: Not reported  
Tank Capacity: 00005000

Map ID  
Direction  
Distance  
Elevation

MAP FINDINGS

Site

Database(s)

EDR ID Number  
EPA ID Number

**DANA MARINA BAIT & TACKLE (Continued)**

**U001572782**

Tank Used for: PRODUCT  
Type of Fuel: REGULAR  
Container Construction Thickness: Not reported  
Leak Detection: Visual, Pressure Test

**B101  
WNW  
< 1/8  
0.019 mi.  
102 ft.**

**MARSHALL SHIELDS  
2590 INGRAHAM ST  
SAN DIEGO, CA 92109**

**HIST UST S112869002  
HAZNET N/A**

**Site 12 of 14 in cluster B**

**Relative:  
Lower**

**HIST UST:**

**Actual:  
11 ft.**

Name: DANA MARINA BAIT AND TACKLE  
Address: 2590 INGRAHAM STREET  
City,State,Zip: SAN DIEGO, CA 92109  
File Number: 0002B2E7  
URL: <http://geotracker.waterboards.ca.gov/ustpdfs/pdf/0002B2E7.pdf>  
Region: Not reported  
Facility ID: Not reported  
Facility Type: Not reported  
Other Type: Not reported  
Contact Name: Not reported  
Telephone: Not reported  
Owner Name: Not reported  
Owner Address: Not reported  
Owner City,St,Zip: Not reported  
Total Tanks: Not reported

Tank Num: Not reported  
Container Num: Not reported  
Year Installed: Not reported  
Tank Capacity: Not reported  
Tank Used for: Not reported  
Type of Fuel: Not reported  
Container Construction Thickness: Not reported  
Leak Detection: Not reported

Tank Num: Not reported  
Container Num: Not reported  
Year Installed: Not reported  
Tank Capacity: Not reported  
Tank Used for: Not reported  
Type of Fuel: Not reported  
Container Construction Thickness: Not reported  
Leak Detection: Not reported

Click here for Geo Tracker PDF:

**HAZNET:**

Name: MARSHALL SHIELDS  
Address: 2590 INGRAHAM ST  
City,State,Zip: SAN DIEGO, CA 921090000  
Year: 1996  
GEPaid: CAC001142784  
Contact: MARSHALL SHIELDS  
Telephone: 6192866611  
Mailing Name: Not reported

Map ID  
Direction  
Distance  
Elevation

MAP FINDINGS

Site

Database(s)

EDR ID Number  
EPA ID Number

**MARSHALL SHIELDS (Continued)**

**S112869002**

Mailing Address: 4698 ALVARADO CANYON RD  
Mailing City,St,Zip: SAN DIEGO, CA 921200000  
Gen County: San Diego  
TSD EPA ID: CAT080013352  
TSD County: Los Angeles  
Tons: 0.231  
CA Waste Code: 134-Aqueous solution with total organic residues less than 10 percent  
Method: R01-Recycler  
Facility County: San Diego

**B102**  
**WNW**  
**< 1/8**  
**0.019 mi.**  
**102 ft.**

**DANA LANDING FUEL DOCK**  
**2590 INGRAHAM ST**  
**SAN DIEGO, CA 92109**  
**Site 13 of 14 in cluster B**

**LUST** **S103647222**  
**HIST CORTESE** **N/A**  
**CERS**

**Relative:**  
**Lower**  
**Actual:**  
**11 ft.**

**LUST:**  
Name: DANA LANDING FUEL DOCK  
Address: 2590 INGRAHAM ST  
City,State,Zip: SAN DIEGO, CA 921097901  
Lead Agency: SAN DIEGO COUNTY LOP  
Case Type: LUST Cleanup Site  
Geo Track: [http://geotracker.waterboards.ca.gov/profile\\_report.asp?global\\_id=T0607302265](http://geotracker.waterboards.ca.gov/profile_report.asp?global_id=T0607302265)  
Global Id: T0607302265  
Latitude: 32.7676564  
Longitude: -117.2337347  
Status: Completed - Case Closed  
Status Date: 01/06/2000  
Case Worker: NS  
RB Case Number: 9UT3499  
Local Agency: SAN DIEGO COUNTY LOP  
File Location: Local Agency  
Local Case Number: H03337-001  
Potential Media Affect: Other Groundwater (uses other than drinking water)  
Potential Contaminants of Concern: Gasoline  
Site History: Not reported

**LUST:**  
Global Id: T0607302265  
Contact Type: Local Agency Caseworker  
Contact Name: NASSER SIONIT  
Organization Name: SAN DIEGO COUNTY LOP  
Address: P.O. Box 129261  
City: San Diego  
Email: [nasser.sionit@sdcounty.ca.gov](mailto:nasser.sionit@sdcounty.ca.gov)  
Phone Number: Not reported

**LUST:**  
Global Id: T0607302265  
Action Type: Other  
Date: 04/08/1997  
Action: Leak Began

Global Id: T0607302265  
Action Type: Other  
Date: 04/08/1997  
Action: Leak Discovery

Map ID  
Direction  
Distance  
Elevation

MAP FINDINGS

Site

Database(s)

EDR ID Number  
EPA ID Number

**DANA LANDING FUEL DOCK (Continued)**

**S103647222**

Global Id: T0607302265  
Action Type: ENFORCEMENT  
Date: 05/21/1997  
Action: Notice of Responsibility

Global Id: T0607302265  
Action Type: Other  
Date: 05/09/1997  
Action: Leak Stopped

Global Id: T0607302265  
Action Type: ENFORCEMENT  
Date: 01/06/2000  
Action: Closure/No Further Action Letter

Global Id: T0607302265  
Action Type: Other  
Date: 04/18/1997  
Action: Leak Reported

**LUST:**

Global Id: T0607302265  
Status: Open - Case Begin Date  
Status Date: 04/08/1997

Global Id: T0607302265  
Status: Completed - Case Closed  
Status Date: 01/06/2000

**HIST CORTESE:**

edr\_fname: DANA LANDING FUEL DOCK  
edr\_fadd1: 2590 INGRAHAM  
City,State,Zip: SAN DIEGO, CA  
Region: CORTESE  
Facility County Code: 37  
Reg By: LTNKA  
Reg Id: 9UT3499

**CERS:**

Name: DANA LANDING FUEL DOCK  
Address: 2590 INGRAHAM ST  
City,State,Zip: SAN DIEGO, CA 921097901  
Site ID: 201926  
CERS ID: T0607302265  
CERS Description: Leaking Underground Storage Tank Cleanup Site

**Affiliation:**

Affiliation Type Desc: Local Agency Caseworker  
Entity Name: NASSER SIONIT - SAN DIEGO COUNTY LOP  
Entity Title: Not reported  
Affiliation Address: P.O. Box 129261  
Affiliation City: San Diego  
Affiliation State: CA  
Affiliation Country: Not reported  
Affiliation Zip: Not reported

Map ID  
Direction  
Distance  
Elevation

MAP FINDINGS

Site

Database(s)

EDR ID Number  
EPA ID Number

**DANA LANDING FUEL DOCK (Continued)**

**S103647222**

Affiliation Phone: Not reported

**B103  
WNW  
< 1/8  
0.019 mi.  
102 ft.**

**DANA LANDING FUEL DOCK  
2590 INGRAHAM ST  
SAN DIEGO, CA 92109**

**Site 14 of 14 in cluster B**

**LUST  
San Diego Co. HMMD  
SWEEPS UST  
CHMIRS  
EMI  
CERS**

**S101669459  
N/A**

**Relative:  
Lower**

LUST REG 9:

**Actual:  
11 ft.**

Region: 9  
Status: Preliminary site assessment workplan submitted  
Case Number: 9UT3499  
Local Case: H03337-001  
Substance: Unleaded Gasoline  
Qty Leaked: 0  
Abate Method: Not reported  
Local Agency: San Diego  
How Found: Tank Closure  
How Stopped: Close Tank  
Source: Tank  
Cause: Corrosion  
Lead Agency: Local Agency  
Case Type: Other ground water affected  
Date Found: 04/08/1997  
Date Stopped: 05/09/1997  
Confirm Date: 04/08/1997  
Submit Workplan: 4/8/97  
Prelim Assess: / /  
Desc Pollution: Not reported  
Remed Plan: / /  
Remed Action: Not reported  
Began Monitor: Not reported  
Release Date: 04/18/1997  
Enforce Date: 5/21/97  
Closed Date: Not reported  
Enforce Type: SEL  
Pilot Program: LOP  
Basin Number: 906.30  
GW Depth: Not reported  
Beneficial Use: NBNOC  
NPDES Number: Not reported  
Priority: Medium priority  
File Dispn: Administratively opened on database, however no file physically exists  
Interim Remedial Actions: Not reported  
Cleanup and Abatement order Number: Not reported  
Waste Discharge Requirement Number: Not reported

**HMMD SAN DIEGO:**

Name: VONS MASTER MARINE  
Address: 2590 N INGRAHAM ST  
City,State,Zip: SAN DIEGO, CA 92109  
Permit Number: 125798  
Business Type: 6HK26  
EPA Id Number: CAL00159313  
APN: 760-029-01-00

Map ID  
Direction  
Distance  
Elevation

MAP FINDINGS

Site

Database(s)

EDR ID Number  
EPA ID Number

**DANA LANDING FUEL DOCK (Continued)**

**S101669459**

Last HMMI Inspection: 05/12/1999  
Facility Telephone: 619-223-1154  
Permit Status: INAC  
Permit Expiration: 05/31/2000  
Date Last Updated: 11/02/2012  
Facility Owner: VONS OUTBOARDS, LLC  
Facility Mailing Address: 2590 INGRAHAM ST  
Facility Mailing City: SAN DIEGO  
Facility Mailing State: CA  
Facility Mailing Zip: 92109-7901  
UST Owner: Not reported  
Handle Regulated Hazmat: Not reported  
Own Or Operate UST: Not reported  
Subject To APSA: Not reported  
Generate Haz Waste: Y  
Treat Haz Waste: Not reported  
Generate Medical Waste: Not reported

**SWEEPS UST:**

Name: CLUB NAUTICO MISSION BAY  
Address: 2590 INGRAHAM ST  
City: SAN DIEGO  
Status: Active  
Comp Number: 3337  
Number: 9  
Board Of Equalization: 44-021840  
Referral Date: Not reported  
Action Date: 06-26-92  
Created Date: 02-29-88  
Owner Tank Id: Not reported  
SWRCB Tank Id: 37-000-003337-000001  
Tank Status: A  
Capacity: 5000  
Active Date: Not reported  
Tank Use: M.V. FUEL  
STG: P  
Content: OTHER  
Number Of Tanks: 3

Name: CLUB NAUTICO MISSION BAY  
Address: 2590 INGRAHAM ST  
City: SAN DIEGO  
Status: Active  
Comp Number: 3337  
Number: 9  
Board Of Equalization: 44-021840  
Referral Date: Not reported  
Action Date: 06-26-92  
Created Date: 02-29-88  
Owner Tank Id: Not reported  
SWRCB Tank Id: 37-000-003337-000002  
Tank Status: A  
Capacity: 5000  
Active Date: Not reported  
Tank Use: M.V. FUEL  
STG: P  
Content: LEADED

Map ID  
Direction  
Distance  
Elevation

MAP FINDINGS

Site

Database(s)

EDR ID Number  
EPA ID Number

**DANA LANDING FUEL DOCK (Continued)**

**S101669459**

Number Of Tanks: Not reported  
  
Name: CLUB NAUTICO MISSION BAY  
Address: 2590 INGRAHAM ST  
City: SAN DIEGO  
Status: Active  
Comp Number: 3337  
Number: 9  
Board Of Equalization: 44-021840  
Referral Date: Not reported  
Action Date: 06-26-92  
Created Date: 02-29-88  
Owner Tank Id: Not reported  
SWRCB Tank Id: 37-000-003337-000003  
Tank Status: A  
Capacity: 5000  
Active Date: Not reported  
Tank Use: M.V. FUEL  
STG: P  
Content: LEADED  
Number Of Tanks: Not reported

**CHMIRS:**

Name: Not reported  
Address: 2590 INGRAHAM  
City,State,Zip: SAN DIEGO, CA  
OES Incident Number: 1-0260  
OES notification: 01/12/2001  
OES Date: Not reported  
OES Time: Not reported  
**Date Completed: Not reported**  
Property Use: Not reported  
Agency Id Number: Not reported  
Agency Incident Number: Not reported  
Time Notified: Not reported  
Time Completed: Not reported  
Surrounding Area: Not reported  
Estimated Temperature: Not reported  
Property Management: Not reported  
More Than Two Substances Involved?: Not reported  
Resp Agncy Personel # Of Decontaminated: Not reported  
Responding Agency Personel # Of Injuries: Not reported  
Responding Agency Personel # Of Fatalities: Not reported  
Others Number Of Decontaminated: Not reported  
Others Number Of Injuries: Not reported  
Others Number Of Fatalities: Not reported  
Vehicle Make/year: Not reported  
Vehicle License Number: Not reported  
Vehicle State: Not reported  
Vehicle Id Number: Not reported  
CA DOT PUC/ICC Number: Not reported  
Company Name: Not reported  
Reporting Officer Name/ID: Not reported  
Report Date: Not reported  
Facility Telephone: Not reported  
Waterway Involved: Yes  
Waterway: Mission Bay/Pacific Ocean



Map ID  
 Direction  
 Distance  
 Elevation

MAP FINDINGS

Site

Database(s)

EDR ID Number  
 EPA ID Number

**DANA LANDING FUEL DOCK (Continued)**

**S101669459**

Spill Site:	Not reported
Cleanup By:	TBD
Containment:	Not reported
What Happened:	Not reported
Type:	Not reported
Measure:	Not reported
Other:	Not reported
Date/Time:	Not reported
Year:	2001
Agency:	NRC
Incident Date:	1/12/2001 12:00:00 AM
Admin Agency:	Not reported
Amount:	Not reported
Contained:	Unknown
Site Type:	Waterways
E Date:	Not reported
Substance:	unk
Unknown:	N/A
Substance #2:	Not reported
Substance #3:	Not reported
Evacuations:	0
Number of Injuries:	0
Number of Fatalities:	0
#1 Pipeline:	Not reported
#2 Pipeline:	Not reported
#3 Pipeline:	Not reported
#1 Vessel >= 300 Tons:	Not reported
#2 Vessel >= 300 Tons:	Not reported
#3 Vessel >= 300 Tons:	Not reported
Evacs:	Not reported
Injuries:	Not reported
Fatals:	Not reported
Comments:	Not reported
Description:	Received an NRC report advising a caller reported an unidentified material, looks like paint? In the Marina Basin flowing in from the middle of the jetty, between the Ingraham Street Bridge and the West Mission Bay Bridge.

**EMI:**

Name:	DANA LANDING
Address:	2590 INGRAHAM ST
City,State,Zip:	SAN DIEGO, CA 921097901
Year:	2006
County Code:	37
Air Basin:	SD
Facility ID:	1437
Air District Name:	SD
SIC Code:	5541
Air District Name:	SAN DIEGO COUNTY APCD
Community Health Air Pollution Info System:	Not reported
Consolidated Emission Reporting Rule:	Not reported
Total Organic Hydrocarbon Gases Tons/Yr:	.12
Reactive Organic Gases Tons/Yr:	.12
Carbon Monoxide Emissions Tons/Yr:	0
NOX - Oxides of Nitrogen Tons/Yr:	0
SOX - Oxides of Sulphur Tons/Yr:	0

Map ID  
Direction  
Distance  
Elevation

MAP FINDINGS

Site

Database(s)

EDR ID Number  
EPA ID Number

**DANA LANDING FUEL DOCK (Continued)**

**S101669459**

Particulate Matter Tons/Yr: 0  
Part. Matter 10 Micrometers and Smlr Tons/Yr:0

Name: DANA LANDING  
Address: 2590 INGRAHAM ST  
City,State,Zip: SAN DIEGO, CA 933010000  
Year: 2007  
County Code: 37  
Air Basin: SD  
Facility ID: 1437  
Air District Name: SD  
SIC Code: 5541  
Air District Name: SAN DIEGO COUNTY APCD  
Community Health Air Pollution Info System: Not reported  
Consolidated Emission Reporting Rule: Not reported  
Total Organic Hydrocarbon Gases Tons/Yr: .12  
Reactive Organic Gases Tons/Yr: .12  
Carbon Monoxide Emissions Tons/Yr: 0  
NOX - Oxides of Nitrogen Tons/Yr: 0  
SOX - Oxides of Sulphur Tons/Yr: 0  
Particulate Matter Tons/Yr: 0  
Part. Matter 10 Micrometers and Smlr Tons/Yr:0

Name: DANA LANDING  
Address: 2590 INGRAHAM ST  
City,State,Zip: SAN DIEGO, CA 92109  
Year: 2008  
County Code: 37  
Air Basin: SD  
Facility ID: 1437  
Air District Name: SD  
SIC Code: 5541  
Air District Name: SAN DIEGO COUNTY APCD  
Community Health Air Pollution Info System: Not reported  
Consolidated Emission Reporting Rule: Not reported  
Total Organic Hydrocarbon Gases Tons/Yr: .12  
Reactive Organic Gases Tons/Yr: .12  
Carbon Monoxide Emissions Tons/Yr: 0  
NOX - Oxides of Nitrogen Tons/Yr: 0  
SOX - Oxides of Sulphur Tons/Yr: 0  
Particulate Matter Tons/Yr: 0  
Part. Matter 10 Micrometers and Smlr Tons/Yr:0

Name: DANA LANDING  
Address: 2590 INGRAHAM ST  
City,State,Zip: SAN DIEGO, CA 92109  
Year: 2009  
County Code: 37  
Air Basin: SD  
Facility ID: 1437  
Air District Name: SD  
SIC Code: 5541  
Air District Name: SAN DIEGO COUNTY APCD  
Community Health Air Pollution Info System: Not reported  
Consolidated Emission Reporting Rule: Not reported  
Total Organic Hydrocarbon Gases Tons/Yr: 0.12  
Reactive Organic Gases Tons/Yr: 0.12

Map ID  
Direction  
Distance  
Elevation

MAP FINDINGS

Site

Database(s)

EDR ID Number  
EPA ID Number

**DANA LANDING FUEL DOCK (Continued)**

**S101669459**

Carbon Monoxide Emissions Tons/Yr: 0  
NOX - Oxides of Nitrogen Tons/Yr: 0  
SOX - Oxides of Sulphur Tons/Yr: 0  
Particulate Matter Tons/Yr: 0  
Part. Matter 10 Micrometers and Smllr Tons/Yr:0

Name: DANA LANDING  
Address: 2590 INGRAHAM ST  
City,State,Zip: SAN DIEGO, CA 92109  
Year: 2010  
County Code: 37  
Air Basin: SD  
Facility ID: 1437  
Air District Name: SD  
SIC Code: 5541  
Air District Name: SAN DIEGO COUNTY APCD  
Community Health Air Pollution Info System: Not reported  
Consolidated Emission Reporting Rule: Not reported  
Total Organic Hydrocarbon Gases Tons/Yr: 0.12  
Reactive Organic Gases Tons/Yr: 0.12  
Carbon Monoxide Emissions Tons/Yr: 0  
NOX - Oxides of Nitrogen Tons/Yr: 0  
SOX - Oxides of Sulphur Tons/Yr: 0  
Particulate Matter Tons/Yr: 0  
Part. Matter 10 Micrometers and Smllr Tons/Yr:0

Name: DANA LANDING  
Address: 2590 INGRAHAM ST  
City,State,Zip: SAN DIEGO, CA 92109  
Year: 2011  
County Code: 37  
Air Basin: SD  
Facility ID: 1437  
Air District Name: SD  
SIC Code: 5541  
Air District Name: SAN DIEGO COUNTY APCD  
Community Health Air Pollution Info System: Not reported  
Consolidated Emission Reporting Rule: Not reported  
Total Organic Hydrocarbon Gases Tons/Yr: 0.12  
Reactive Organic Gases Tons/Yr: 0.12  
Carbon Monoxide Emissions Tons/Yr: 0  
NOX - Oxides of Nitrogen Tons/Yr: 0  
SOX - Oxides of Sulphur Tons/Yr: 0  
Particulate Matter Tons/Yr: 0  
Part. Matter 10 Micrometers and Smllr Tons/Yr:0

Name: DANA LANDING  
Address: 2590 INGRAHAM ST  
City,State,Zip: SAN DIEGO, CA 92109  
Year: 2012  
County Code: 37  
Air Basin: SD  
Facility ID: 1437  
Air District Name: SD  
SIC Code: 5541  
Air District Name: SAN DIEGO COUNTY APCD  
Community Health Air Pollution Info System: Not reported

Map ID  
Direction  
Distance  
Elevation

MAP FINDINGS

Site

Database(s)

EDR ID Number  
EPA ID Number

**DANA LANDING FUEL DOCK (Continued)**

**S101669459**

Consolidated Emission Reporting Rule: Not reported  
Total Organic Hydrocarbon Gases Tons/Yr: 0.12  
Reactive Organic Gases Tons/Yr: 0.12  
Carbon Monoxide Emissions Tons/Yr: 0  
NOX - Oxides of Nitrogen Tons/Yr: 0  
SOX - Oxides of Sulphur Tons/Yr: 0  
Particulate Matter Tons/Yr: 0  
Part. Matter 10 Micrometers and Smlr Tons/Yr:0

Name: DANA LANDING  
Address: 2590 INGRAHAM ST  
City,State,Zip: SAN DIEGO, CA 92109  
Year: 2013  
County Code: 37  
Air Basin: SD  
Facility ID: 1437  
Air District Name: SD  
SIC Code: 5541  
Air District Name: SAN DIEGO COUNTY APCD  
Community Health Air Pollution Info System: Not reported  
Consolidated Emission Reporting Rule: Not reported  
Total Organic Hydrocarbon Gases Tons/Yr: 0.12  
Reactive Organic Gases Tons/Yr: 0.12  
Carbon Monoxide Emissions Tons/Yr: 0  
NOX - Oxides of Nitrogen Tons/Yr: 0  
SOX - Oxides of Sulphur Tons/Yr: 0  
Particulate Matter Tons/Yr: 0  
Part. Matter 10 Micrometers and Smlr Tons/Yr:0

Name: DANA LANDING  
Address: 2590 INGRAHAM ST  
City,State,Zip: SAN DIEGO, CA 92109  
Year: 2014  
County Code: 37  
Air Basin: SD  
Facility ID: 1437  
Air District Name: SD  
SIC Code: 5541  
Air District Name: SAN DIEGO COUNTY APCD  
Community Health Air Pollution Info System: Not reported  
Consolidated Emission Reporting Rule: Not reported  
Total Organic Hydrocarbon Gases Tons/Yr: 0.12  
Reactive Organic Gases Tons/Yr: 0.12  
Carbon Monoxide Emissions Tons/Yr: 0  
NOX - Oxides of Nitrogen Tons/Yr: 0  
SOX - Oxides of Sulphur Tons/Yr: 0  
Particulate Matter Tons/Yr: 0  
Part. Matter 10 Micrometers and Smlr Tons/Yr:0

Name: DANA LANDING  
Address: 2590 INGRAHAM ST  
City,State,Zip: SAN DIEGO, CA 92109  
Year: 2015  
County Code: 37  
Air Basin: SD  
Facility ID: 1437  
Air District Name: SD

Map ID  
Direction  
Distance  
Elevation

MAP FINDINGS

Site

Database(s)

EDR ID Number  
EPA ID Number

**DANA LANDING FUEL DOCK (Continued)**

**S101669459**

SIC Code: 5541  
Air District Name: SAN DIEGO COUNTY APCD  
Community Health Air Pollution Info System: Not reported  
Consolidated Emission Reporting Rule: Not reported  
Total Organic Hydrocarbon Gases Tons/Yr: 0.12  
Reactive Organic Gases Tons/Yr: 0.12  
Carbon Monoxide Emissions Tons/Yr: 0  
NOX - Oxides of Nitrogen Tons/Yr: 0  
SOX - Oxides of Sulphur Tons/Yr: 0  
Particulate Matter Tons/Yr: 0  
Part. Matter 10 Micrometers and Smllr Tons/Yr:0

Name: DANA LANDING  
Address: 2590 INGRAHAM ST  
City,State,Zip: SAN DIEGO, CA 92109  
Year: 2016  
County Code: 37  
Air Basin: SD  
Facility ID: 1437  
Air District Name: SD  
SIC Code: 5541  
Air District Name: SAN DIEGO COUNTY APCD  
Community Health Air Pollution Info System: Not reported  
Consolidated Emission Reporting Rule: Not reported  
Total Organic Hydrocarbon Gases Tons/Yr: 0.12  
Reactive Organic Gases Tons/Yr: 0.12  
Carbon Monoxide Emissions Tons/Yr: Not reported  
NOX - Oxides of Nitrogen Tons/Yr: Not reported  
SOX - Oxides of Sulphur Tons/Yr: Not reported  
Particulate Matter Tons/Yr: Not reported  
Part. Matter 10 Micrometers and Smllr Tons/Yr:Not reported

Name: DANA LANDING  
Address: 2590 INGRAHAM ST  
City,State,Zip: SAN DIEGO, CA 92109  
Year: 2017  
County Code: 37  
Air Basin: SD  
Facility ID: 1437  
Air District Name: SD  
SIC Code: 5541  
Air District Name: SAN DIEGO COUNTY APCD  
Community Health Air Pollution Info System: Not reported  
Consolidated Emission Reporting Rule: Not reported  
Total Organic Hydrocarbon Gases Tons/Yr: 0.12  
Reactive Organic Gases Tons/Yr: 0.12  
Carbon Monoxide Emissions Tons/Yr: Not reported  
NOX - Oxides of Nitrogen Tons/Yr: Not reported  
SOX - Oxides of Sulphur Tons/Yr: Not reported  
Particulate Matter Tons/Yr: Not reported  
Part. Matter 10 Micrometers and Smllr Tons/Yr:Not reported

**CERS:**

Name: DANA LANDING  
Address: 2590 INGRAHAM ST  
City,State,Zip: SAN DIEGO, CA 92109-7999  
Site ID: 463744

Map ID  
 Direction  
 Distance  
 Elevation

MAP FINDINGS

Site

Database(s)

EDR ID Number  
 EPA ID Number

**DANA LANDING FUEL DOCK (Continued)**

**S101669459**

CERS ID: 110038066268  
 CERS Description: US EPA Air Emission Inventory System (EIS)  
 Affiliation:  
 Affiliation Type Desc: Local Agency Caseworker  
 Entity Name: NASSER SIONIT SAN DIEGO CNTY LOP  
 Entity Title: Not reported  
 Affiliation Address: POBOX 129261  
 Affiliation City: SANDIEGO  
 Affiliation State: Not reported  
 Affiliation Country: Not reported  
 Affiliation Zip: Not reported  
 Affiliation Phone: Not reported

**D104  
 ESE  
 < 1/8  
 0.047 mi.  
 248 ft.**

**RAD STATION L-6 MIS BCH  
 SAN DIEGO, CA  
 Site 1 of 2 in cluster D**

**ENVIROSTOR S107737119  
 N/A**

**Relative:  
 Lower  
 Actual:  
 15 ft.**

ENVIROSTOR:  
 Name: RAD STATION L-6 MIS BCH  
 Address: Not reported  
 City,State,Zip: SAN DIEGO, CA  
 Facility ID: 80000424  
 Status: Inactive - Needs Evaluation  
 Status Date: 07/01/2005  
 Site Code: Not reported  
 Site Type: Military Evaluation  
 Site Type Detailed: FUDS  
 Acres: Not reported  
 NPL: NO  
 Regulatory Agencies: SMBRP  
 Lead Agency: SMBRP  
 Program Manager: Not reported  
 Supervisor: Douglas Bautista  
 Division Branch: Cleanup Cypress  
 Assembly: 78  
 Senate: 39  
 Special Program: Not reported  
 Restricted Use: NO  
 Site Mgmt Req: NONE SPECIFIED  
 Funding: DERA  
 Latitude: 32.7625  
 Longitude: -117.2166  
 APN: NONE SPECIFIED  
 Past Use: NONE SPECIFIED  
 Potential COC: NONE SPECIFIED  
 Confirmed COC: NONE SPECIFIED  
 Potential Description: NONE SPECIFIED  
 Alias Name: CA99799F557000  
 Alias Type: Federal Facility ID  
 Alias Name: J09CA0560  
 Alias Type: INPR  
 Alias Name: 80000424  
 Alias Type: Envirostor ID Number

Map ID  
 Direction  
 Distance  
 Elevation

MAP FINDINGS

Site

Database(s)

EDR ID Number  
 EPA ID Number

**RAD STATION L-6 MIS BCH (Continued)**

**S107737119**

Completed Info:

Completed Area Name: Not reported  
 Completed Sub Area Name: Not reported  
 Completed Document Type: Not reported  
 Completed Date: Not reported  
 Comments: Not reported

Future Area Name: Not reported  
 Future Sub Area Name: Not reported  
 Future Document Type: Not reported  
 Future Due Date: Not reported  
 Schedule Area Name: Not reported  
 Schedule Sub Area Name: Not reported  
 Schedule Document Type: Not reported  
 Schedule Due Date: Not reported  
 Schedule Revised Date: Not reported

**D105**  
**ESE**  
**< 1/8**  
**0.048 mi.**  
**252 ft.**

**RADAR STATION L-6 MISSION BECH**  
**SAN DIEGO, CA**  
**Site 2 of 2 in cluster D**

**FUDS 1024903623**  
**N/A**

**Relative:**  
**Lower**  
**Actual:**  
**15 ft.**

**FUDS:**  
 EPA Region: 9  
 Installation ID: CA99799F557000  
 Congressional District Number: 52  
 Facility Name: RADAR STATION L-6 MISSION BECH  
 FUDS Number: J09CA0560  
 City: SAN DIEGO  
 State: CA  
 County: SAN DIEGO  
 Telephone: 213-452-3920  
 USACE Division: South Pacific Division (SPD)  
 USACE District: Los Angeles District (SPL)  
 Status: Properties without projects  
 Current Owner: Local Government  
 X Coord: -117.21666667002999  
 Y Coord: 32.762500000275601  
 Latitude: 32.762500000000003  
 Longitude: -117.21666667

**E106**  
**WNW**  
**< 1/8**  
**0.078 mi.**  
**414 ft.**

**DANA LANDING FUEL DOCK**  
**2580 INGRAHAM ST**  
**SAN DIEGO, CA 92109**  
**Site 1 of 2 in cluster E**

**San Diego Co. HMMD S106060328**  
**CERS HAZ WASTE N/A**  
**CERS TANKS**  
**CERS**

**Relative:**  
**Lower**  
**Actual:**  
**10 ft.**

**HMMD SAN DIEGO:**  
 Name: DANA LANDING FUEL DOCK  
 Address: 2580 INGRAHAM ST  
 City,State,Zip: SAN DIEGO, CA 92109  
 Permit Number: 103337  
 Business Type: 6HK33  
 EPA Id Number: CAD000219252  
 APN: 760-029-01-00

Map ID  
Direction  
Distance  
Elevation

MAP FINDINGS

Site

Database(s)

EDR ID Number  
EPA ID Number

**DANA LANDING FUEL DOCK (Continued)**

**S106060328**

Last HMMMD Inspection: 04/27/2012  
Facility Telephone: 619-226-2929  
Permit Status: OPEN  
Permit Expiration: 09/30/2013  
Date Last Updated: 11/02/2012  
Facility Owner: GARY PELZER  
Facility Mailing Address: 2580 INGRAHAM ST  
Facility Mailing City: SAN DIEGO  
Facility Mailing State: CA  
Facility Mailing Zip: 92109-7901  
UST Owner: WESCO SALES  
Handle Regulated Hazmat: Y  
Own Or Operate UST: Y  
Subject To APSA: Not reported  
Generate Haz Waste: Y  
Treat Haz Waste: Not reported  
Generate Medical Waste: Not reported

Inventory Active Permits (not SQG Medical):

Permit Number: 103337  
Update Date: 11/02/2012  
Case Number: 68476-34-6  
Name: DIESEL FUEL  
Other Information: UNDERGROUND TANK 103337 T008  
Material Waste: Material  
Hazardous Categories 1: FIRE  
Hazardous Categories 2: Not reported

Permit Number: 103337  
Update Date: 11/02/2012  
Case Number: 68476-34-6  
Name: DIESEL FUEL  
Other Information: UNDERGROUND TANK 103337 T009  
Material Waste: Material  
Hazardous Categories 1: FIRE  
Hazardous Categories 2: Not reported

Permit Number: 103337  
Update Date: 11/02/2012  
Case Number: 8006-61-9  
Name: REGULAR UNLEADED  
Other Information: UNDERGROUND TANK 103337 T007  
Material Waste: Material  
Hazardous Categories 1: FIRE  
Hazardous Categories 2: Not reported

Permit Number: 103337  
Update Date: 11/02/2012  
Case Number: Not reported  
Name: WASTE 221 WASTE OIL & MIXED OIL  
Other Information: USED OIL  
Material Waste: Waste  
Hazardous Categories 1: Not reported  
Hazardous Categories 2: Not reported

Permit Number: 103337  
Update Date: 11/02/2012  
Case Number: Not reported



Map ID  
Direction  
Distance  
Elevation

MAP FINDINGS

Site

Database(s)

EDR ID Number  
EPA ID Number

**DANA LANDING FUEL DOCK (Continued)**

**S106060328**

Name: WASTE 223 UNSPEC OIL CONTAINING WASTE  
Other Information: OILY ABSORBENT / RAGS  
Material Waste: Waste  
Hazardous Categories 1: Not reported  
Hazardous Categories 2: Not reported

Permit Number: 103337  
Update Date: 11/02/2012  
Case Number: Not reported  
Name: WASTE 352 ORGANIC SOLIDS (OTHER)  
Other Information: USED GASOLINE FILTERS-US FILTER RECOVERY SERVICES  
Material Waste: Waste  
Hazardous Categories 1: Not reported  
Hazardous Categories 2: Not reported

Violations Active Permits:

Permit Number: 103337  
Update Date: 11/02/2012  
Inspection Date: 02/07/2003  
Violation Code: 6HV3103  
Violation: NO UST PLAN CHECK PERMIT OBTAINED  
Violation Citation: UST repair/modify/closure permit not obtained .68.1004, 68.1005, 68.1009.5  
Activity: ACTIVE

Permit Number: 103337  
Update Date: 11/02/2012  
Inspection Date: 02/07/2003  
Violation Code: 6HV3152  
Violation: ALL MAINT/MONITOR RECORDS NOT AVAILABLE  
Violation Citation: All maintenance/monitoring/calibration/ repair records not available. 25293; 2712 (b)  
Activity: ACTIVE

Permit Number: 103337  
Update Date: 11/02/2012  
Inspection Date: 04/09/2009  
Violation Code: 6HV3105  
Violation: NO CURRENT FINANCIAL RESPONSIBILITY  
Violation Citation: Current evidence of financial responsibility not available. 25292.2(a), 25299.33; 2809  
Activity: ACTIVE

Permit Number: 103337  
Update Date: 11/02/2012  
Inspection Date: 04/09/2009  
Violation Code: 6HV3192  
Violation: NO D.O INSPECTION/INCOMPL;NO REPORTS  
Violation Citation: Designated Operator monthly inspection not conducted or incomplete; or DO inspection reports not onsite 2715 (c)(d)(e)  
Activity: ACTIVE

Permit Number: 103337  
Update Date: 11/02/2012  
Inspection Date: 04/09/2009  
Violation Code: 6HV3258  
Violation: SENSORS NOT AT LOW POINT OR ADEQUATELY

Map ID  
Direction  
Distance  
Elevation

MAP FINDINGS

Site

Database(s)

EDR ID Number  
EPA ID Number

**DANA LANDING FUEL DOCK (Continued)**

**S106060328**

Violation Citation: Sensors not placed adequately and/or at low point in sumps. 2641(a), 25291(a)(7)(C)  
Activity: ACTIVE

Permit Number: 103337  
Update Date: 11/02/2012  
Inspection Date: 04/09/2009  
Violation Code: 6HV3258  
Violation: SENSORS NOT AT LOW POINT OR ADEQUATELY  
Violation Citation: SENSORS not placed adequately and/or at low point in sumps. 2641(a), 25291(a)(7)(C)  
Activity: ACTIVE

Permit Number: 103337  
Update Date: 11/02/2012  
Inspection Date: 04/09/2009  
Violation Code: 6HV3267  
Violation: DISP. CONTAINMENT NOT ADEQ. MONITORED  
Violation Citation: Dispenser containment not adequately monitored. 2636(f)(1) or (f)(5)(A)  
Activity: ACTIVE

Permit Number: 103337  
Update Date: 11/02/2012  
Inspection Date: 04/09/2009  
Violation Code: 6HV3411  
Violation: LLD NOT INSTALLED/NOT FUNCTIONAL  
Violation Citation: DOUBLE WALLED PRESSURIZED PIPING-Including Under Dispenser Containment (UDC):Line leak detector is not installed, not functional, or not tested. 2636(f)(2), 25284.1(a)(4)(C), 2641(j)  
Activity: ACTIVE

Permit Number: 103337  
Update Date: 11/02/2012  
Inspection Date: 02/10/2004  
Violation Code: 6HV3105  
Violation: NO CURRENT FINANCIAL RESPONSIBILITY  
Violation Citation: Current evidence of financial responsibility not available. 25292.2(a), 25299.33; 2809  
Activity: ACTIVE

Permit Number: 103337  
Update Date: 11/02/2012  
Inspection Date: 02/10/2004  
Violation Code: 6HV3107  
Violation: MONITORING PROCEDURES NOT AVAIL/TO HMD  
Violation Citation: Monitoring procedures not available/complete/submitted to HMD 2632(b)& (d), 2634(d), 2641(h), 2711(a)(9)  
Activity: ACTIVE

Permit Number: 103337  
Update Date: 11/02/2012  
Inspection Date: 02/10/2004  
Violation Code: 6HV3108  
Violation: UST ER RESPONSE PLAN NOT COMPLETE/AVAIL  
Violation Citation: Emergency Response Plan is not available/complete. 25289(b); 2632(b), 2634(e), 2641(h)

Map ID  
Direction  
Distance  
Elevation

MAP FINDINGS

Site

Database(s)

EDR ID Number  
EPA ID Number

**DANA LANDING FUEL DOCK (Continued)**

**S106060328**

Activity: ACTIVE

Permit Number: 103337  
Update Date: 11/02/2012  
Inspection Date: 02/10/2004  
Violation Code: 6HV3109  
Violation: NO SCALED PLOT PLAN AVAIL/TO HMD  
Violation Citation: Scaled Plot plan showing tank, piping & equipment location not available/complete/submitted to HMD. 2711(a)(8), 2632(d)(1) (C )

Activity: ACTIVE

Permit Number: 103337  
Update Date: 11/02/2012  
Inspection Date: 02/10/2004  
Violation Code: 6HV3152  
Violation: ALL MAINT/MONITOR RECORDS NOT AVAILABLE  
Violation Citation: All maintenance/monitoring/calibration/ repair records not available. 25293; 2712 (b)

Activity: ACTIVE

Permit Number: 103337  
Update Date: 11/02/2012  
Inspection Date: 02/10/2004  
Violation Code: 6HV3255  
Violation: SPILL CONTAIN. NOT DRY/IN GOOD CONDITION  
Violation Citation: Spill container is not in good condition and/or liquid free. 2635(b)(1), 2636(a)(1)

Activity: ACTIVE

Permit Number: 103337  
Update Date: 11/02/2012  
Inspection Date: 02/10/2004  
Violation Code: 6HV3405  
Violation: LLD DOESN'T DETECT 3.0 GPH OR EQUIVA  
Violation Citation: DOUBLE WALLED PRESSURIZED PIPING: OPTION 3-Line leak detector does not detect 3.0 gph or equivalent? 2636(f)(2)

Activity: ACTIVE

Permit Number: 103337  
Update Date: 11/02/2012  
Inspection Date: 02/10/2004  
Violation Code: 6HV3405  
Violation: LLD DOESN'T DETECT 3.0 GPH OR EQUIVA  
Violation Citation: DOUBLE WALLED PRESSURIZED PIPING: OPTION 3-Line leak detector does not detect 3.0 gph or equivalent? 2636(f)(2)

Activity: ACTIVE

Permit Number: 103337  
Update Date: 11/02/2012  
Inspection Date: 02/10/2004  
Violation Code: 6HV3405  
Violation: LLD DOESN'T DETECT 3.0 GPH OR EQUIVA  
Violation Citation: DOUBLE WALLED PRESSURIZED PIPING: OPTION 3-Line leak detector does not detect 3.0 gph or equivalent? 2636(f)(2)

Activity: ACTIVE

Permit Number: 103337

Map ID  
Direction  
Distance  
Elevation

MAP FINDINGS

Site

Database(s)

EDR ID Number  
EPA ID Number

**DANA LANDING FUEL DOCK (Continued)**

**S106060328**

Update Date: 11/02/2012  
Inspection Date: 04/27/2012  
Violation Code: 6HV3192  
Violation: NO D.O INSPECTION/INCOMPL;NO REPORTS  
Violation Citation: Designated Operator monthly inspection not conducted or incomplete; or DO inspection reports not onsite 2715 (c)(d)(e)  
Activity: ACTIVE

Permit Number: 103337  
Update Date: 11/02/2012  
Inspection Date: 04/22/2011  
Violation Code: 6HV3411  
Violation: LLD NOT INSTALLED/NOT FUNCTIONAL  
Violation Citation: DOUBLE WALLED PRESSURIZED PIPING-Including Under Dispenser Containment (UDC):Line leak detector is not installed, not functional, or not tested. 2636(f)(2), 25284.1(a)(4)(C), 2641(j)  
Activity: ACTIVE

Permit Number: 103337  
Update Date: 11/02/2012  
Inspection Date: 04/21/2006  
Violation Code: 6HV3105  
Violation: NO CURRENT FINANCIAL RESPONSIBILITY  
Violation Citation: Current evidence of financial responsibility not available. 25292.2(a), 25299.33; 2809  
Activity: ACTIVE

Permit Number: 103337  
Update Date: 11/02/2012  
Inspection Date: 04/21/2006  
Violation Code: 6HV3114  
Violation: 2NDRY CONT TEST NOT DONE/SENT TO CUPA  
Violation Citation: Secondary containment testing not done at 6/36 months and/or not sent to CUPA within 30 days. 25284.1; 2637(a)&(e)  
Activity: ACTIVE

Permit Number: 103337  
Update Date: 11/02/2012  
Inspection Date: 04/21/2006  
Violation Code: 6HV3192  
Violation: NO D.O INSPECTION/INCOMPL;NO REPORTS  
Violation Citation: Designated Operator monthly inspection not conducted or incomplete; or DO inspection reports not onsite 2715 (c)(d)(e)  
Activity: ACTIVE

Permit Number: 103337  
Update Date: 11/02/2012  
Inspection Date: 04/21/2006  
Violation Code: 6HV3411  
Violation: LLD NOT INSTALLED/NOT FUNCTIONAL  
Violation Citation: DOUBLE WALLED PRESSURIZED PIPING-Including Under Dispenser Containment (UDC):Line leak detector is not installed, not functional, or not tested. 2636(f)(2), 25284.1(a)(4)(C), 2641(j)  
Activity: ACTIVE

Permit Number: 103337  
Update Date: 11/02/2012

Map ID  
Direction  
Distance  
Elevation

MAP FINDINGS

Site

Database(s)

EDR ID Number  
EPA ID Number

**DANA LANDING FUEL DOCK (Continued)**

**S106060328**

Inspection Date: 04/21/2006  
Violation Code: 6HV3411  
Violation: LLD NOT INSTALLED/NOT FUNCTIONAL  
Violation Citation: DOUBLE WALLED PRESSURIZED PIPING-Including Under Dispenser Containment (UDC):Line leak detector is not installed, not functional, or not tested. 2636(f)(2), 25284.1(a)(4)(C), 2641(j)  
Activity: ACTIVE

Permit Number: 103337  
Update Date: 11/02/2012  
Inspection Date: 04/21/2006  
Violation Code: 6HV3411  
Violation: LLD NOT INSTALLED/NOT FUNCTIONAL  
Violation Citation: DOUBLE WALLED PRESSURIZED PIPING-Including Under Dispenser Containment (UDC):Line leak detector is not installed, not functional, or not tested. 2636(f)(2), 25284.1(a)(4)(C), 2641(j)  
Activity: ACTIVE

Permit Number: 103337  
Update Date: 11/02/2012  
Inspection Date: 04/21/2006  
Violation Code: 6HV3412  
Violation: NO ANNUAL 0.1 GPH TEST  
Violation Citation: DOUBLE WALLED PRESSURIZED PIPING-Including Under Dispenser Containment (UDC):OPTION 1: No annual 0.1 gph (gallon per hour) test. 2636(f)(4)  
Activity: ACTIVE

Permit Number: 103337  
Update Date: 11/02/2012  
Inspection Date: 04/21/2006  
Violation Code: 6HV3412  
Violation: NO ANNUAL 0.1 GPH TEST  
Violation Citation: DOUBLE WALLED PRESSURIZED PIPING-Including Under Dispenser Containment (UDC):OPTION 1: No annual 0.1 gph (gallon per hour) test. 2636(f)(4)  
Activity: ACTIVE

Permit Number: 103337  
Update Date: 11/02/2012  
Inspection Date: 04/21/2006  
Violation Code: 6HV3412  
Violation: NO ANNUAL 0.1 GPH TEST  
Violation Citation: DOUBLE WALLED PRESSURIZED PIPING-Including Under Dispenser Containment (UDC):OPTION 1: No annual 0.1 gph (gallon per hour) test. 2636(f)(4)  
Activity: ACTIVE

Permit Number: 103337  
Update Date: 11/02/2012  
Inspection Date: 04/03/2007  
Violation Code: 6HV3152  
Violation: ALL MAINT/MONITOR RECORDS NOT AVAILABLE  
Violation Citation: All maintenance/monitoring/calibration/ repair records not available. 25293; 2712 (b)  
Activity: ACTIVE

Permit Number: 103337  
Update Date: 11/02/2012  
Inspection Date: 04/02/2010

Map ID  
Direction  
Distance  
Elevation

MAP FINDINGS

Site

Database(s)

EDR ID Number  
EPA ID Number

**DANA LANDING FUEL DOCK (Continued)**

**S106060328**

Violation Code: 6HV3254  
Violation: UST SYSTEM W/O APPROVED OVERFILL PROTECT  
Violation Citation: UST system does not have an approved overfill protection system.  
2635(b)(2)  
Activity: ACTIVE

Permit Number: 103337  
Update Date: 11/02/2012  
Inspection Date: 04/02/2010  
Violation Code: 6HV3267  
Violation: DISP. CONTAINMENT NOT ADEQ. MONITORED  
Violation Citation: Dispenser containment not adequately monitored. 2636(f)(1) or  
(f)(5)(A)  
Activity: ACTIVE

Permit Number: 103337  
Update Date: 11/02/2012  
Inspection Date: 04/02/2010  
Violation Code: 6HV3267  
Violation: DISP. CONTAINMENT NOT ADEQ. MONITORED  
Violation Citation: Dispenser containment not adequately monitored. 2636(f)(1) or  
(f)(5)(A)  
Activity: ACTIVE

Permit Number: 103337  
Update Date: 11/02/2012  
Inspection Date: 04/02/2010  
Violation Code: 6HV3267  
Violation: DISP. CONTAINMENT NOT ADEQ. MONITORED  
Violation Citation: Dispenser containment not adequately monitored. 2636(f)(1) or  
(f)(5)(A)  
Activity: ACTIVE

Permit Number: 103337  
Update Date: 11/02/2012  
Inspection Date: 04/02/2010  
Violation Code: 6HV3411  
Violation: LLD NOT INSTALLED/NOT FUNCTIONAL  
Violation Citation: DOUBLE WALLED PRESSURIZED PIPING-Including Under Dispenser Containment  
(UDC):Line leak detector is not installed, not functional, or not  
tested. 2636(f)(2), 25284.1(a)(4)(C), 2641(j)  
Activity: ACTIVE

Permit Number: 103337  
Update Date: 11/02/2012  
Inspection Date: 04/02/2010  
Violation Code: 6HV1009  
Violation: HMBP: INADEQUATE SITE MAP  
Violation Citation: Business Plan does not have a site map which provides sufficient or  
complete information for emergency response agencies. HSC 25509(a)(5)  
& 25505(a)(2)  
Activity: ACTIVE

Permit Number: 103337  
Update Date: 11/02/2012  
Inspection Date: 04/02/2008  
Violation Code: 6HV3259

Map ID  
Direction  
Distance  
Elevation

MAP FINDINGS

Site

Database(s)

EDR ID Number  
EPA ID Number

**DANA LANDING FUEL DOCK (Continued)**

**S106060328**

Violation: NO DISPENSER CONTAINMENT (REQUIRED)  
Violation Citation: Dispenser containment currently required and not present.  
25284.1(a)(5); 2636(g)  
Activity: ACTIVE  
  
Permit Number: 103337  
Update Date: 11/02/2012  
Inspection Date: 04/02/2008  
Violation Code: 6HV3411  
Violation: LLD NOT INSTALLED/NOT FUNCTIONAL  
Violation Citation: DOUBLE WALLED PRESSURIZED PIPING-Including Under Dispenser Containment  
(UDC):Line leak detector is not installed, not functional, or not  
tested. 2636(f)(2), 25284.1(a)(4)(C), 2641(j)  
Activity: ACTIVE

**UST:**

UST Name: UNDERGROUND TANK 103337 T001  
Last Update: 2012-11-02 14:17:38  
Permit Number: 103337  
Tank Type: DOUBLE WALL  
Additional Id: 0000000001 DIESEL  
Capacity Gallons: 5000  
UST Contents: DIESEL  
Other Content Info: DIESEL  
Reg Status: REMOVED  
Remove Close Date: 1997-09-05 00:00:00  
Year Installed: Not reported  
Pipe Type: DOUBLE WALL  
Delivery System: PRESSURE  
Monitor Code: 20  
UST Monitor Method: DW TANK DW PRESSURE PIPE W/ SHUT OFF AND ALARM ON LINE LEAK  
DETECTOR: INTERSTITIAL.

UST Name: UNDERGROUND TANK 103337 T002  
Last Update: 2012-11-02 14:17:38  
Permit Number: 103337  
Tank Type: DOUBLE WALL  
Additional Id: 2 UNLEADED  
Capacity Gallons: 5000  
UST Contents: Not reported  
Other Content Info: GASOLINE(TYPE UNKNOWN)  
Reg Status: REMOVED  
Remove Close Date: 1997-09-05 00:00:00  
Year Installed: Not reported  
Pipe Type: DOUBLE WALL  
Delivery System: PRESSURE  
Monitor Code: 20  
UST Monitor Method: DW TANK DW PRESSURE PIPE W/ SHUT OFF AND ALARM ON LINE LEAK  
DETECTOR: INTERSTITIAL.

UST Name: UNDERGROUND TANK 103337 T003  
Last Update: 2012-11-02 14:17:38  
Permit Number: 103337  
Tank Type: DOUBLE WALL  
Additional Id: 1 UNLEADED  
Capacity Gallons: 10000  
UST Contents: Not reported

Map ID  
Direction  
Distance  
Elevation

MAP FINDINGS

Site

Database(s)

EDR ID Number  
EPA ID Number

**DANA LANDING FUEL DOCK (Continued)**

**S106060328**

Other Content Info: GASOLINE(TYPE UNKNOWN)  
Reg Status: REMOVED  
Remove Close Date: 1997-09-05 00:00:00  
Year Installed: Not reported  
Pipe Type: DOUBLE WALL  
Delivery System: PRESSURE  
Monitor Code: 20  
UST Monitor Method: DW TANK DW PRESSURE PIPE W/ SHUT OFF AND ALARM ON LINE LEAK DETECTOR: INTERSTITIAL.

UST Name: UNDERGROUND TANK 103337 T004  
Last Update: 2012-11-02 14:17:38  
Permit Number: 103337  
Tank Type: SINGLE WALL  
Additional Id: 004 DIESEL  
Capacity Gallons: 10000  
UST Contents: DIESEL  
Other Content Info: DIESEL  
Reg Status: REMOVED  
Remove Close Date: 1993-12-17 00:00:00  
Year Installed: Not reported  
Pipe Type: Not reported  
Delivery System: PRESSURE  
Monitor Code: 90  
UST Monitor Method: NO MONITORING ALTERNATIVE SELECTED. VERIFY AND ENTER MONITORING ALTERNATIVE DURING INSPECTION.

UST Name: UNDERGROUND TANK 103337 T005  
Last Update: 2012-11-02 14:17:38  
Permit Number: 103337  
Tank Type: SINGLE WALL  
Additional Id: 005 UNLEADED  
Capacity Gallons: 5000  
UST Contents: REGULAR UNLEADED  
Other Content Info: REGULAR UNLEADED  
Reg Status: REMOVED  
Remove Close Date: 1993-12-17 00:00:00  
Year Installed: Not reported  
Pipe Type: Not reported  
Delivery System: PRESSURE  
Monitor Code: 90  
UST Monitor Method: NO MONITORING ALTERNATIVE SELECTED. VERIFY AND ENTER MONITORING ALTERNATIVE DURING INSPECTION.

UST Name: UNDERGROUND TANK 103337 T006  
Last Update: 2012-11-02 14:17:38  
Permit Number: 103337  
Tank Type: SINGLE WALL  
Additional Id: 006 UNLEADED  
Capacity Gallons: 5000  
UST Contents: REGULAR UNLEADED  
Other Content Info: REGULAR UNLEADED  
Reg Status: REMOVED  
Remove Close Date: 1993-12-17 00:00:00  
Year Installed: Not reported  
Pipe Type: Not reported  
Delivery System: PRESSURE



Map ID  
Direction  
Distance  
Elevation

MAP FINDINGS

Site

Database(s)

EDR ID Number  
EPA ID Number

**DANA LANDING FUEL DOCK (Continued)**

**S106060328**

Monitor Code: 90  
UST Monitor Method: NO MONITORING ALTERNATIVE SELECTED. VERIFY AND ENTER MONITORING ALTERNATIVE DURING INSPECTION.

UST Name: UNDERGROUND TANK 103337 T007  
Last Update: 2012-11-02 14:17:38  
Permit Number: 103337  
Tank Type: DOUBLE WALL  
Additional Id: NT1934, RT2989  
Capacity Gallons: 5000  
UST Contents: REGULAR UNLEADED  
Other Content Info: REGULAR UNLEADED  
Reg Status: ACTIVE  
Remove Close Date: Not reported  
Year Installed: 1997-01-01 00:00:00  
Pipe Type: DOUBLE WALL  
Delivery System: PRESSURE  
Monitor Code: 64  
UST Monitor Method: DW TANK W/DRY ANNULAR, DW PRESSURE PIPE; FAILSAFE & POS SHUTOFF, 3.0 LLD; SW ABOVE GROUND PIPE W/VISUAL MONIT; UDC W/MECH FLOAT

UST Name: UNDERGROUND TANK 103337 T008  
Last Update: 2012-11-02 14:17:38  
Permit Number: 103337  
Tank Type: DOUBLE WALL  
Additional Id: NT1934, RT2989, RT4898  
Capacity Gallons: 5000  
UST Contents: DIESEL  
Other Content Info: DIESEL  
Reg Status: ACTIVE  
Remove Close Date: Not reported  
Year Installed: 1997-01-01 00:00:00  
Pipe Type: DOUBLE WALL  
Delivery System: PRESSURE  
Monitor Code: 64  
UST Monitor Method: DW TANK W/DRY ANNULAR, DW PRESSURE PIPE; FAILSAFE & POS SHUTOFF, 3.0 LLD; SW ABOVE GROUND PIPE W/VISUAL MONIT; UDC W/MECH FLOAT

UST Name: UNDERGROUND TANK 103337 T009  
Last Update: 2012-11-02 14:17:38  
Permit Number: 103337  
Tank Type: DOUBLE WALL  
Additional Id: NT1934, RT2989, RT4898  
Capacity Gallons: 10000  
UST Contents: DIESEL  
Other Content Info: DIESEL  
Reg Status: ACTIVE  
Remove Close Date: Not reported  
Year Installed: 1997-01-01 00:00:00  
Pipe Type: DOUBLE WALL  
Delivery System: PRESSURE  
Monitor Code: 64  
UST Monitor Method: DW TANK W/DRY ANNULAR, DW PRESSURE PIPE; FAILSAFE & POS SHUTOFF, 3.0 LLD; SW ABOVE GROUND PIPE W/VISUAL MONIT; UDC W/MECH FLOAT

Name: DANA LANDING FUEL DOCK

Map ID  
Direction  
Distance  
Elevation

MAP FINDINGS

Site

Database(s)

EDR ID Number  
EPA ID Number

**DANA LANDING FUEL DOCK (Continued)**

**S106060328**

Address: 2580 INGRAHAM ST  
City,State,Zip: SAN DIEGO, CA 92109  
Permit Number: Not reported  
Business Type: Not reported  
EPA Id Number: CAL000219252  
APN: Not reported  
Last HMMMD Inspection: Not reported  
Facility Telephone: 619-226-2929  
Permit Status: Permit Renewed  
Permit Expiration: Not reported  
Date Last Updated: 05/02/2018  
Facility Owner: Not reported  
Facility Mailing Address: 2580 INGRAHAM ST, SAN DIEGO, CA 92109-7901  
Facility Mailing City: Not reported  
Facility Mailing State: Not reported  
Facility Mailing Zip: Not reported  
UST Owner: Y  
Handle Regulated Hazmat: Not reported  
Own Or Operate UST: Not reported  
Subject To APSA: Not reported  
Generate Haz Waste: Y  
Treat Haz Waste: N  
Generate Medical Waste: Not reported

Inspection Violation:

Record ID: DEH2002-HUPFP-103337  
Permit Status: Permit Renewed  
Active Permit: Y  
Facility Id Number: 37-000-103337  
Program Element: Underground Storage Tank  
Inspection Type: Routine  
Inspection Number: 6121195  
Return To Compliance Date: 2019-04-04T00:00:00.000  
Nov: No  
Violation Classification: Class II  
Underground Storage Tank Id: 17282  
Container/Tank Id: Not reported  
Last Update: 2019-05-03T11:06:47.000  
Inspection Date: 2019-04-04T14:10:55.000  
Violation Code: 2060020 (TCR 9a) Failure to meet one or more of the following requirements: Install or maintain a liquid-tight spill container. Have a minimum capacity of 5 gallons. Have a functional drain valve or other method for the removal of liquid from the spill container. Be resistant to galvanic corrosion. Perform a tightness test at installation, every 12 months thereafter, or within 30 days after a repair to the spill container, tested using applicable manufacturer guidelines, industry codes, engineering standards, or a method approved by a professional engineer. Tested by a certified UST service technician. Maintain records of spill containment testing for 36 months. 23 CCR 2635(b), 2637.1(a-c), 2665(a-b), 2712(b)(1)(F); HSC 25284.2

Record ID: DEH2002-HUPFP-103337  
Permit Status: Permit Renewed  
Active Permit: Y  
Facility Id Number: 37-000-103337  
Program Element: Underground Storage Tank  
Inspection Type: Routine

Map ID  
Direction  
Distance  
Elevation

MAP FINDINGS

Site

Database(s)

EDR ID Number  
EPA ID Number

**DANA LANDING FUEL DOCK (Continued)**

**S106060328**

Inspection Number: 4087478  
Return To Compliance Date: 2013-05-20T00:00:00.000  
Nov: Not reported  
Violation Classification: Not reported  
Underground Storage Tank Id: 04  
Container/Tank Id: Not reported  
Last Update: 2019-05-03T11:06:47.000  
Inspection Date: 2013-04-16T16:52:00.000  
Violation Code: 2030026 Failure of line leak detector to detect a leak and/or failure of audible and visual alarm. 23 CCR 16 2636(f)(2), 2666

Record ID: DEH2002-HUPFP-103337  
Permit Status: Permit Renewed  
Active Permit: Y  
Facility Id Number: 37-000-103337  
Program Element: Underground Storage Tank  
Inspection Type: Routine  
Inspection Number: 4821247  
Return To Compliance Date: 2014-04-11T00:00:00.000  
Nov: No  
Violation Classification: Not reported  
Underground Storage Tank Id: 87  
Container/Tank Id: Not reported  
Last Update: 2019-05-03T11:06:47.000  
Inspection Date: 2014-04-10T15:59:00.000  
Violation Code: 2030026 Failure of line leak detector to detect a leak and/or failure of audible and visual alarm. 23 CCR 16 2636(f)(2), 2666.

Record ID: DEH2002-HUPFP-103337  
Permit Status: Permit Renewed  
Active Permit: Y  
Facility Id Number: 37-000-103337  
Program Element: Underground Storage Tank  
Inspection Type: Routine  
Inspection Number: 5165356  
Return To Compliance Date: Not reported  
Nov: Not reported  
Violation Classification: Not reported  
Underground Storage Tank Id: Not reported  
Container/Tank Id: Not reported  
Last Update: 2019-05-03T11:06:47.000  
Inspection Date: 2015-04-07T10:35:00.000  
Violation Code: 2010007 Failure to submit and maintain complete and current Certification of Financial Responsibility or other mechanism of financial assurance. 23 CCR 16 2711; 23 CCR 18 2808.1, 2809-2809.2; HSC 6.7 25292.2; HSC 6.75 25299.30-25299.34

Record ID: DEH2002-HUPFP-103337  
Permit Status: Permit Renewed  
Active Permit: Y  
Facility Id Number: 37-000-103337  
Program Element: Underground Storage Tank  
Inspection Type: Routine  
Inspection Number: 5646052  
Return To Compliance Date: 2017-04-07T00:00:00.000  
Nov: No  
Violation Classification: Class II

Map ID  
Direction  
Distance  
Elevation

MAP FINDINGS

Site

Database(s)

EDR ID Number  
EPA ID Number

**DANA LANDING FUEL DOCK (Continued)**

**S106060328**

Underground Storage Tank Id: 17281  
Container/Tank Id: Not reported  
Last Update: 2019-05-03T11:06:47.000  
Inspection Date: 2017-04-07T11:32:14.000  
Violation Code: 2030025 (RD) Failure of the pressurized piping to meet one or more of the following requirements: monitored at least hourly with the capability of detecting a release of 3.0 gallons per hour, and will restrict the flow or product through the piping or trigger an alarm when a release occurs. 23 CCR 2636(f)(2)

Record ID: DEH2002-HUPFP-103337  
Permit Status: Permit Renewed  
Active Permit: Y  
Facility Id Number: 37-000-103337  
Program Element: Underground Storage Tank  
Inspection Type: Routine  
Inspection Number: 5863043  
Return To Compliance Date: 2018-04-04T00:00:00.000  
Nov: No

Violation Classification: Class II  
Underground Storage Tank Id: 17282  
Container/Tank Id: Not reported  
Last Update: 2019-05-03T11:06:47.000  
Inspection Date: 2018-04-04T11:29:27.000  
Violation Code: 2030025 (RD) Failure of the line leak detector (LLD) monitoring pressurized piping to meet one or more of the following requirements: Monitored at least hourly. with the capability of detecting a release of 3.0 gallons per hour leak at 10 p.s.i.g. and restrict or shut off the flow of product through the piping when a leak is detected. 23 CCR 2636(f)(2)

Record ID: DEH2002-HUPFP-103337  
Permit Status: Permit Renewed  
Active Permit: Y  
Facility Id Number: 37-000-103337  
Program Element: Underground Storage Tank  
Inspection Type: Routine  
Inspection Number: 6121195  
Return To Compliance Date: Not reported  
Nov: Not reported

Violation Classification: Not reported  
Underground Storage Tank Id: Not reported  
Container/Tank Id: Not reported  
Last Update: 2019-05-03T11:06:47.000  
Inspection Date: 2019-04-04T14:10:55.000  
Violation Code: 2010004 (TCR 12) Failure to maintain on-site, or off-site at a readily available location if approved by the CUPA, copies of Designated Operator inspection records as follows: Designated operator monthly inspection records for inspections performed before October 1, 2018 must be kept for 12 months from the month of inspection. For inspections performed on or after October 1, 2018, copies of the "Designated Underground Storage Tank Operator Visual Inspection Report" must be kept for 36 months from the month of inspection. 23 CCR 2716(f)

Record ID: DEH2002-HUPFP-103337  
Permit Status: Permit Renewed

Map ID  
Direction  
Distance  
Elevation

MAP FINDINGS

Site

Database(s)

EDR ID Number  
EPA ID Number

**DANA LANDING FUEL DOCK (Continued)**

**S106060328**

Active Permit: Y  
Facility Id Number: 37-000-103337  
Program Element: Underground Storage Tank  
Inspection Type: Routine  
Inspection Number: 6121195  
Return To Compliance Date: 2019-04-04T00:00:00.000  
Nov: No  
Violation Classification: Class II  
Underground Storage Tank Id: 17281  
Container/Tank Id: Not reported  
Last Update: 2019-05-03T11:06:47.000  
Inspection Date: 2019-04-04T14:10:55.000  
Violation Code: 2030013 (TCR 12) Failure to comply with one or more of the following designated operator (DO) monthly inspection requirements: For designated operator (DO) monthly inspections conducted before October 1, 2018, failure to comply with one or more of the following requirements: Be performed by an ICC certified DO. Inspect monthly alarm history report, check that alarms are documented and responded to appropriately, and attach a copy. Inspect for the presence of liquid/debris in spill containers. Inspect for the presence of liquid/debris in under dispenser containment (UDC) and ensure that the monitoring equipment is positioned correctly. Inspect for liquid or debris in containment sumps where an alarm occurred with no service visit. Check that all testing and maintenance has been completed and documented. Verify that all facility employees have been trained in accordance with 23 CCR, 2715(c). For designated operator (DO) 30 day inspections conducted on and after October 1, 2018, failure to conduct the designated UST operator visual inspection at least once every 30 days. 23CCR 2716 (a-e)

Record ID: DEH2002-HUPFP-103337  
Permit Status: Permit Renewed  
Active Permit: Y  
Facility Id Number: 37-000-103337  
Program Element: Underground Storage Tank  
Inspection Type: Routine  
Inspection Number: 6121195  
Return To Compliance Date: 2019-04-04T00:00:00.000  
Nov: No  
Violation Classification: Class II  
Underground Storage Tank Id: 17281  
Container/Tank Id: Not reported  
Last Update: 2019-05-03T11:06:47.000  
Inspection Date: 2019-04-04T14:10:55.000  
Violation Code: 2030036 (TCR 9b) Failure to comply with one or more of the following overfill prevention equipment requirements: 1. Alert the transfer operator when the tank is 90% full by restricting the flow into the tank or triggering an audible and visual alarm; or 2. Restrict delivery of flow to the tank at least 30m before the tank overfills, provided the restriction occurs when the tank is filled to no more than 95% of capacity and activate an audible alarm at least 5m before the tank overfills; or 3. Provide positive shut-off of flow to the tank when the tank is filled to no more than 95% of capacity; or 4. Provide positive shut-off of flow to the tank so that none of the fittings located on the top of the tank are exposed to product due to overfilling. 5. Install/retrofit overfill prevention equipment that does not use flow restrictors on vent piping to meet overfill

Map ID  
Direction  
Distance  
Elevation

MAP FINDINGS

Site

Database(s)

EDR ID Number  
EPA ID Number

**DANA LANDING FUEL DOCK (Continued)**

**S106060328**

prevention equipment requirements when the overfill prevention equipment is installed, repaired, or replaced on and after October 1, 2018. 6. For USTs installed before October 1, 2018, perform an inspection by October 13, 2018 and every 36 months thereafter. 7. For USTs installed on and after October 1, 2018, perform an inspection at installation and every 36 months thereafter. 8. Inspected within 30 days after a repair to the overfill prevention equipment. 9. Inspected using an applicable manufacturer guidelines, industry codes, engineering standards, or a method approved by a professional engineer. 10. Inspected by a certified UST service technician. 11. Maintain records of overfill prevention equipment inspection for 36 months. 23 CCR 2635(c)(1), 2635(d), 2637.2(a-c), 2665, 2712(b)(1)(G)

Record ID: DEH2002-HUPFP-103337  
Permit Status: Permit Renewed  
Active Permit: Y  
Facility Id Number: 37-000-103337  
Program Element: Hazardous Waste Generator  
Inspection Type: Routine  
Inspection Number: 6121195  
Return To Compliance Date: 2019-04-04T00:00:00.000  
Nov: No  
Violation Classification: Class II  
Underground Storage Tank Id: Not reported  
Container/Tank Id: Not reported  
Last Update: 2019-05-03T11:06:47.000  
Inspection Date: 2019-04-04T14:10:55.000  
Violation Code: HMD0138 Manifest signed by the TSDF not available for inspection. 22 CCR 66262.40(a); HSC 25185(a)(4)

Record ID: DEH2002-HUPFP-103337  
Permit Status: Permit Renewed  
Active Permit: Y  
Facility Id Number: 37-000-103337  
Program Element: Hazardous Materials Release Response Plans  
Inspection Type: Routine  
Inspection Number: 5646052  
Return To Compliance Date: 2017-04-07T00:00:00.000  
Nov: No  
Violation Classification: Minor  
Underground Storage Tank Id: Not reported  
Container/Tank Id: Not reported  
Last Update: 2019-05-03T11:06:47.000  
Inspection Date: 2017-04-07T11:32:14.000  
Violation Code: 1010008 HMBP not certified annually as complete and accurate in CERS. HSC 25508.2

**UST DTL:**

Record ID: DEH2002-HUPFP-103337  
Permit Status: Permit Renewed  
Active Permit: Y  
Facility Id Number: 37-000-103337  
Facility Type (Ust Facility): Other  
Tank Owner Name: STEVEN PINARD  
Tankid: 17281  
Tank Status: Active  
Date Ust Permanently Closed: Not reported

Map ID  
Direction  
Distance  
Elevation

MAP FINDINGS

Site

Database(s)

EDR ID Number  
EPA ID Number

**DANA LANDING FUEL DOCK (Continued)**

**S106060328**

Tank Use: Marina Fueling  
Piping System Type: Pressure  
Last Updated: 2018-08-14T02:30:29.000  
Tank Capacityin Gallons: 5000  
Tank Contents: Regular Unleaded  
Type Of Tank: Double Wall

Record ID: DEH2002-HUPFP-103337  
Permit Status: Permit Renewed  
Active Permit: Y  
Facility Id Number: 37-000-103337  
Facility Type (Ust Facility): Other  
Tank Owner Name: STEVEN PINARD  
Tankid: 17283  
Tank Status: Active  
Date Ust Permanently Closed: Not reported  
Tank Use: Marina Fueling  
Piping System Type: Pressure  
Last Updated: 2018-08-14T02:30:29.000  
Tank Capacityin Gallons: 10000  
Tank Contents: Diesel  
Type Of Tank: Double Wall

Record ID: DEH2002-HUPFP-103337  
Permit Status: Permit Renewed  
Active Permit: Y  
Facility Id Number: 37-000-103337  
Facility Type (Ust Facility): Other  
Tank Owner Name: STEVEN PINARD  
Tankid: 17282  
Tank Status: Active  
Date Ust Permanently Closed: Not reported  
Tank Use: Marina Fueling  
Piping System Type: Pressure  
Last Updated: 2018-08-14T02:30:29.000  
Tank Capacityin Gallons: 5000  
Tank Contents: Diesel  
Type Of Tank: Double Wall

Waste and Materials:  
Record ID: DEH2002-HUPFP-103337  
Permit Status: Permit Renewed  
Active Permit: Y  
Child Record Id: DEH2018-HCHEM-0181308  
Trade Secret: N  
Hazardous Material Type: Pure  
Last Updated: 2018-08-14T02:30:29.000  
Chemical Name: DIESEL FUEL  
Common Name: UNDERGROUND TANK 103337 T008  
Case Number: 68476-34-6

Record ID: DEH2002-HUPFP-103337  
Permit Status: Permit Renewed  
Active Permit: Y  
Child Record Id: DEH2018-HCHEM-0181310  
Trade Secret: N  
Hazardous Material Type: Pure

Map ID  
Direction  
Distance  
Elevation

MAP FINDINGS

Site

Database(s)

EDR ID Number  
EPA ID Number

**DANA LANDING FUEL DOCK (Continued)**

**S106060328**

Last Updated: 2018-08-14T02:30:29.000  
Chemical Name: DIESEL FUEL  
Common Name: UNDERGROUND TANK 103337 T009  
Case Number: 68476-34-6

Record ID: DEH2002-HUPFP-103337  
Permit Status: Permit Renewed  
Active Permit: Y  
Child Record Id: DEH2018-HWAST-0155778  
Trade Secret: N  
Hazardous Material Type: Not reported  
Last Updated: 2018-08-14T02:30:29.000  
Chemical Name: WASTE 223 UNSPEC OIL CONTAINING WASTE  
Common Name: OILY ABSORBENT / RAGS  
Case Number: Not reported

Record ID: DEH2002-HUPFP-103337  
Permit Status: Permit Renewed  
Active Permit: Y  
Child Record Id: DEH2017-HCHEM-0137748  
Trade Secret: N  
Hazardous Material Type: Pure  
Last Updated: 2017-08-23T02:33:21.000  
Chemical Name: DIESEL FUEL  
Common Name: UNDERGROUND TANK 103337 T008  
Case Number: 68476-34-6

Record ID: DEH2002-HUPFP-103337  
Permit Status: Permit Renewed  
Active Permit: Y  
Child Record Id: DEH2017-HCHEM-0137749  
Trade Secret: N  
Hazardous Material Type: Pure  
Last Updated: 2017-08-23T02:33:21.000  
Chemical Name: REGULAR UNLEADED  
Common Name: UNDERGROUND TANK 103337 T007  
Case Number: 8006-61-9

Record ID: DEH2002-HUPFP-103337  
Permit Status: Permit Renewed  
Active Permit: Y  
Child Record Id: DEH2017-HCHEM-0137750  
Trade Secret: N  
Hazardous Material Type: Pure  
Last Updated: 2017-08-23T02:33:21.000  
Chemical Name: DIESEL FUEL  
Common Name: UNDERGROUND TANK 103337 T009  
Case Number: 68476-34-6

Record ID: DEH2002-HUPFP-103337  
Permit Status: Permit Renewed  
Active Permit: Y  
Child Record Id: DEH2017-HWAST-0116217  
Trade Secret: N  
Hazardous Material Type: Not reported  
Last Updated: 2017-08-23T02:33:21.000  
Chemical Name: WASTE 352 ORGANIC SOLIDS (OTHER)



Map ID  
Direction  
Distance  
Elevation

MAP FINDINGS

Site

Database(s)

EDR ID Number  
EPA ID Number

**DANA LANDING FUEL DOCK (Continued)**

**S106060328**

Common Name: USED GASOLINE FILTERS-US FILTER RECOVERY SERVICES  
Case Number: Not reported

Record ID: DEH2002-HUPFP-103337  
Permit Status: Permit Renewed  
Active Permit: Y  
Child Record Id: DEH2017-HWAST-0116218  
Trade Secret: N  
Hazardous Material Type: Not reported  
Last Updated: 2017-08-23T02:33:21.000  
Chemical Name: WASTE 223 UNSPEC OIL CONTAINING WASTE  
Common Name: OILY ABSORBENT / RAGS  
Case Number: Not reported

Record ID: DEH2002-HUPFP-103337  
Permit Status: Permit Renewed  
Active Permit: Y  
Child Record Id: DEH2017-HWAST-0116219  
Trade Secret: N  
Hazardous Material Type: Not reported  
Last Updated: 2017-08-23T02:33:21.000  
Chemical Name: WASTE 221 WASTE OIL & MIXED OIL  
Common Name: USED OIL / DIESEL & WATER WASTE  
Case Number: Not reported

Record ID: DEH2002-HUPFP-103337  
Permit Status: Permit Renewed  
Active Permit: Y  
Child Record Id: DEH2017-HWAST-0116220  
Trade Secret: N  
Hazardous Material Type: Not reported  
Last Updated: 2017-08-23T02:33:21.000  
Chemical Name: Gasoline  
Common Name: Gasoline  
Case Number: Not reported

Record ID: DEH2002-HUPFP-103337  
Permit Status: Permit Renewed  
Active Permit: Y  
Child Record Id: DEH2018-HCHEM-0181309  
Trade Secret: N  
Hazardous Material Type: Pure  
Last Updated: 2018-08-14T02:30:29.000  
Chemical Name: REGULAR UNLEADED  
Common Name: UNDERGROUND TANK 103337 T007  
Case Number: 8006-61-9

Record ID: DEH2002-HUPFP-103337  
Permit Status: Permit Renewed  
Active Permit: Y  
Child Record Id: DEH2018-HWAST-0155777  
Trade Secret: N  
Hazardous Material Type: Not reported  
Last Updated: 2018-08-14T02:30:29.000  
Chemical Name: WASTE 352 ORGANIC SOLIDS (OTHER)  
Common Name: USED GASOLINE FILTERS-US FILTER RECOVERY SERVICES  
Case Number: Not reported

Map ID  
Direction  
Distance  
Elevation

MAP FINDINGS

Site

Database(s)

EDR ID Number  
EPA ID Number

**DANA LANDING FUEL DOCK (Continued)**

**S106060328**

Record ID: DEH2002-HUPFP-103337  
Permit Status: Permit Renewed  
Active Permit: Y  
Child Record Id: DEH2018-HWAST-0155779  
Trade Secret: N  
Hazardous Material Type: Not reported  
Last Updated: 2018-08-14T02:30:29.000  
Chemical Name: WASTE 221 WASTE OIL & MIXED OIL  
Common Name: USED OIL / DIESEL & WATER WASTE  
Case Number: Not reported

Record ID: DEH2002-HUPFP-103337  
Permit Status: Permit Renewed  
Active Permit: Y  
Child Record Id: DEH2018-HWAST-0155780  
Trade Secret: N  
Hazardous Material Type: Not reported  
Last Updated: 2018-08-14T02:30:29.000  
Chemical Name: Gasoline  
Common Name: Gasoline  
Case Number: Not reported

Record ID: DEH2002-HUPFP-103337  
Permit Status: Permit Renewed  
Active Permit: Y  
Child Record Id: DEH2015-HCHEM-0068034  
Trade Secret: N  
Hazardous Material Type: Pure  
Last Updated: 2016-08-19T02:32:42.000  
Chemical Name: DIESEL FUEL  
Common Name: UNDERGROUND TANK 103337 T008  
Case Number: 68476-34-6

Record ID: DEH2002-HUPFP-103337  
Permit Status: Permit Renewed  
Active Permit: Y  
Child Record Id: DEH2015-HCHEM-0068035  
Trade Secret: N  
Hazardous Material Type: Pure  
Last Updated: 2016-08-19T02:32:42.000  
Chemical Name: REGULAR UNLEADED  
Common Name: UNDERGROUND TANK 103337 T007  
Case Number: 8006-61-9

Record ID: DEH2002-HUPFP-103337  
Permit Status: Permit Renewed  
Active Permit: Y  
Child Record Id: DEH2015-HCHEM-0068036  
Trade Secret: N  
Hazardous Material Type: Pure  
Last Updated: 2016-08-19T02:32:42.000  
Chemical Name: DIESEL FUEL  
Common Name: UNDERGROUND TANK 103337 T009  
Case Number: 68476-34-6

Record ID: DEH2002-HUPFP-103337  
Permit Status: Permit Renewed

Map ID  
Direction  
Distance  
Elevation

MAP FINDINGS

Site

Database(s)

EDR ID Number  
EPA ID Number

**DANA LANDING FUEL DOCK (Continued)**

**S106060328**

Active Permit: Y  
Child Record Id: DEH2015-HWAST-0052443  
Trade Secret: N  
Hazardous Material Type: Not reported  
Last Updated: 2016-08-19T02:32:42.000  
Chemical Name: WASTE 352 ORGANIC SOLIDS (OTHER)  
Common Name: USED GASOLINE FILTERS-US FILTER RECOVERY SERVICES  
Case Number: Not reported

Record ID: DEH2002-HUPFP-103337  
Permit Status: Permit Renewed  
Active Permit: Y  
Child Record Id: DEH2015-HWAST-0052444  
Trade Secret: N  
Hazardous Material Type: Not reported  
Last Updated: 2016-08-19T02:32:42.000  
Chemical Name: WASTE 223 UNSPEC OIL CONTAINING WASTE  
Common Name: OILY ABSORBENT / RAGS  
Case Number: Not reported

Record ID: DEH2002-HUPFP-103337  
Permit Status: Permit Renewed  
Active Permit: Y  
Child Record Id: DEH2015-HWAST-0052445  
Trade Secret: N  
Hazardous Material Type: Not reported  
Last Updated: 2016-08-19T02:32:42.000  
Chemical Name: WASTE 221 WASTE OIL & MIXED OIL  
Common Name: USED OIL  
Case Number: Not reported

Record ID: DEH2002-HUPFP-103337  
Permit Status: Permit Renewed  
Active Permit: Y  
Child Record Id: DEH2015-HWAST-0052446  
Trade Secret: N  
Hazardous Material Type: Not reported  
Last Updated: 2016-08-19T02:32:42.000  
Chemical Name: Gasoline  
Common Name: Gasoline  
Case Number: Not reported

Name: DANA LANDING FUEL DOCK  
Address: 2580 INGRAHAM ST  
City,State,Zip: SAN DIEGO, CA 92109  
Permit Number: 103337  
Business Type: 6HK33  
EPA Id Number: CAD000219252  
APN: 760-029-01-00  
Last HMMD Inspection: 04/27/2012  
Facility Telephone: 619-226-2929  
Permit Status: OPEN  
Permit Expiration: 09/30/2013  
Date Last Updated: 11/02/2012  
Facility Owner: GARY PELZER  
Facility Mailing Address: 2580 INGRAHAM ST

Map ID  
Direction  
Distance  
Elevation

MAP FINDINGS

Site

Database(s)

EDR ID Number  
EPA ID Number

**DANA LANDING FUEL DOCK (Continued)**

**S106060328**

Facility Mailing City: SAN DIEGO  
Facility Mailing State: CA  
Facility Mailing Zip: 92109-7901  
UST Owner: WESCO SALES  
Handle Regulated Hazmat: Y  
Own Or Operate UST: Y  
Subject To APSA: Not reported  
Generate Haz Waste: Y  
Treat Haz Waste: Not reported  
Generate Medical Waste: Not reported

Inventory Active Permits (not SQG Medical):

Permit Number: 103337  
Update Date: 11/02/2012  
Case Number: 68476-34-6  
Name: DIESEL FUEL  
Other Information: UNDERGROUND TANK 103337 T008  
Material Waste: Material  
Hazardous Categories 1: FIRE  
Hazardous Categories 2: Not reported

Permit Number: 103337  
Update Date: 11/02/2012  
Case Number: 68476-34-6  
Name: DIESEL FUEL  
Other Information: UNDERGROUND TANK 103337 T009  
Material Waste: Material  
Hazardous Categories 1: FIRE  
Hazardous Categories 2: Not reported

Permit Number: 103337  
Update Date: 11/02/2012  
Case Number: 8006-61-9  
Name: REGULAR UNLEADED  
Other Information: UNDERGROUND TANK 103337 T007  
Material Waste: Material  
Hazardous Categories 1: FIRE  
Hazardous Categories 2: Not reported

Permit Number: 103337  
Update Date: 11/02/2012  
Case Number: Not reported  
Name: WASTE 221 WASTE OIL & MIXED OIL  
Other Information: USED OIL  
Material Waste: Waste  
Hazardous Categories 1: Not reported  
Hazardous Categories 2: Not reported

Permit Number: 103337  
Update Date: 11/02/2012  
Case Number: Not reported  
Name: WASTE 223 UNSPEC OIL CONTAINING WASTE  
Other Information: OILY ABSORBENT / RAGS  
Material Waste: Waste  
Hazardous Categories 1: Not reported  
Hazardous Categories 2: Not reported

Permit Number: 103337

Map ID  
Direction  
Distance  
Elevation

MAP FINDINGS

Site

Database(s)

EDR ID Number  
EPA ID Number

**DANA LANDING FUEL DOCK (Continued)**

**S106060328**

Update Date: 11/02/2012  
Case Number: Not reported  
Name: WASTE 352 ORGANIC SOLIDS (OTHER)  
Other Information: USED GASOLINE FILTERS-US FILTER RECOVERY SERVICES  
Material Waste: Waste  
Hazardous Categories 1: Not reported  
Hazardous Categories 2: Not reported

Violations Active Permits:

Permit Number: 103337  
Update Date: 11/02/2012  
Inspection Date: 02/07/2003  
Violation Code: 6HV3103  
Violation: NO UST PLAN CHECK PERMIT OBTAINED  
Violation Citation: UST repair/modify/closure permit not obtained .68.1004, 68.1005, 68.1009.5  
Activity: ACTIVE

Permit Number: 103337  
Update Date: 11/02/2012  
Inspection Date: 02/07/2003  
Violation Code: 6HV3152  
Violation: ALL MAINT/MONITOR RECORDS NOT AVAILABLE  
Violation Citation: All maintenance/monitoring/calibration/ repair records not available. 25293; 2712 (b)  
Activity: ACTIVE

Permit Number: 103337  
Update Date: 11/02/2012  
Inspection Date: 04/09/2009  
Violation Code: 6HV3105  
Violation: NO CURRENT FINANCIAL RESPONSIBILITY  
Violation Citation: Current evidence of financial responsibility not available. 25292.2(a), 25299.33; 2809  
Activity: ACTIVE

Permit Number: 103337  
Update Date: 11/02/2012  
Inspection Date: 04/09/2009  
Violation Code: 6HV3192  
Violation: NO D.O INSPECTION/INCOMPL;NO REPORTS  
Violation Citation: Designated Operator monthly inspection not conducted or incomplete; or DO inspection reports not onsite 2715 (c)(d)(e)  
Activity: ACTIVE

Permit Number: 103337  
Update Date: 11/02/2012  
Inspection Date: 04/09/2009  
Violation Code: 6HV3258  
Violation: SENSORS NOT AT LOW POINT OR ADEQUATELY  
Violation Citation: Sensors not placed adequately and/or at low point in sumps. 2641(a), 25291(a)(7)(C)  
Activity: ACTIVE

Permit Number: 103337  
Update Date: 11/02/2012  
Inspection Date: 04/09/2009

Map ID  
Direction  
Distance  
Elevation

MAP FINDINGS

Site

Database(s)

EDR ID Number  
EPA ID Number

**DANA LANDING FUEL DOCK (Continued)**

**S106060328**

Violation Code: 6HV3258  
Violation: SENSORS NOT AT LOW POINT OR ADEQUATELY  
Violation Citation: Sensors not placed adequately and/or at low point in sumps. 2641(a), 25291(a)(7)(C)  
Activity: ACTIVE

Permit Number: 103337  
Update Date: 11/02/2012  
Inspection Date: 04/09/2009  
Violation Code: 6HV3267  
Violation: DISP. CONTAINMENT NOT ADEQ. MONITORED  
Violation Citation: Dispenser containment not adequately monitored. 2636(f)(1) or (f)(5)(A)  
Activity: ACTIVE

Permit Number: 103337  
Update Date: 11/02/2012  
Inspection Date: 04/09/2009  
Violation Code: 6HV3411  
Violation: LLD NOT INSTALLED/NOT FUNCTIONAL  
Violation Citation: DOUBLE WALLED PRESSURIZED PIPING-Including Under Dispenser Containment (UDC):Line leak detector is not installed, not functional, or not tested. 2636(f)(2), 25284.1(a)(4)(C), 2641(j)  
Activity: ACTIVE

Permit Number: 103337  
Update Date: 11/02/2012  
Inspection Date: 02/10/2004  
Violation Code: 6HV3105  
Violation: NO CURRENT FINANCIAL RESPONSIBILITY  
Violation Citation: Current evidence of financial responsibility not available. 25292.2(a), 25299.33; 2809  
Activity: ACTIVE

Permit Number: 103337  
Update Date: 11/02/2012  
Inspection Date: 02/10/2004  
Violation Code: 6HV3107  
Violation: MONITORING PROCEDURES NOT AVAIL/TO HMD  
Violation Citation: Monitoring procedures not available/complete/submitted to HMD 2632(b)& (d), 2634(d), 2641(h), 2711(a)(9)  
Activity: ACTIVE

Permit Number: 103337  
Update Date: 11/02/2012  
Inspection Date: 02/10/2004  
Violation Code: 6HV3108  
Violation: UST ER RESPONSE PLAN NOT COMPLETE/AVAIL  
Violation Citation: Emergency Response Plan is not available/complete. 25289(b); 2632(b), 2634(e), 2641(h)  
Activity: ACTIVE

Permit Number: 103337  
Update Date: 11/02/2012  
Inspection Date: 02/10/2004  
Violation Code: 6HV3109  
Violation: NO SCALED PLOT PLAN AVAIL/TO HMD

Map ID  
Direction  
Distance  
Elevation

MAP FINDINGS

Site

Database(s)

EDR ID Number  
EPA ID Number

**DANA LANDING FUEL DOCK (Continued)**

**S106060328**

Violation Citation: Scaled Plot plan showing tank, piping & equipment location not available/complete/submitted to HMD. 2711(a)(8), 2632(d)(1) (C )  
Activity: ACTIVE

Permit Number: 103337  
Update Date: 11/02/2012  
Inspection Date: 02/10/2004  
Violation Code: 6HV3152  
Violation: ALL MAINT/MONITOR RECORDS NOT AVAILABLE  
Violation Citation: All maintenance/monitoring/calibration/ repair records not available. 25293; 2712 (b)  
Activity: ACTIVE

Permit Number: 103337  
Update Date: 11/02/2012  
Inspection Date: 02/10/2004  
Violation Code: 6HV3255  
Violation: SPILL CONTAIN. NOT DRY/IN GOOD CONDITION  
Violation Citation: Spill container is not in good condition and/or liquid free. 2635(b)(1), 2636(a)(1)  
Activity: ACTIVE

Permit Number: 103337  
Update Date: 11/02/2012  
Inspection Date: 02/10/2004  
Violation Code: 6HV3405  
Violation: LLD DOESN'T DETECT 3.0 GPH OR EQUIVA  
Violation Citation: DOUBLE WALLED PRESSURIZED PIPING: OPTION 3-Line leak detector does not detect 3.0 gph or equivalent? 2636(f)(2)  
Activity: ACTIVE

Permit Number: 103337  
Update Date: 11/02/2012  
Inspection Date: 02/10/2004  
Violation Code: 6HV3405  
Violation: LLD DOESN'T DETECT 3.0 GPH OR EQUIVA  
Violation Citation: DOUBLE WALLED PRESSURIZED PIPING: OPTION 3-Line leak detector does not detect 3.0 gph or equivalent? 2636(f)(2)  
Activity: ACTIVE

Permit Number: 103337  
Update Date: 11/02/2012  
Inspection Date: 02/10/2004  
Violation Code: 6HV3405  
Violation: LLD DOESN'T DETECT 3.0 GPH OR EQUIVA  
Violation Citation: DOUBLE WALLED PRESSURIZED PIPING: OPTION 3-Line leak detector does not detect 3.0 gph or equivalent? 2636(f)(2)  
Activity: ACTIVE

Permit Number: 103337  
Update Date: 11/02/2012  
Inspection Date: 04/27/2012  
Violation Code: 6HV3192  
Violation: NO D.O INSPECTION/INCOMPL;NO REPORTS  
Violation Citation: Designated Operator monthly inspection not conducted or incomplete; or DO inspection reports not onsite 2715 (c)(d)(e)  
Activity: ACTIVE

Map ID  
Direction  
Distance  
Elevation

MAP FINDINGS

Site

Database(s)

EDR ID Number  
EPA ID Number

**DANA LANDING FUEL DOCK (Continued)**

**S106060328**

Permit Number: 103337  
Update Date: 11/02/2012  
Inspection Date: 04/22/2011  
Violation Code: 6HV3411  
Violation: LLD NOT INSTALLED/NOT FUNCTIONAL  
Violation Citation: DOUBLE WALLED PRESSURIZED PIPING-Including Under Dispenser Containment (UDC):Line leak detector is not installed, not functional, or not tested. 2636(f)(2), 25284.1(a)(4)(C), 2641(j)  
Activity: ACTIVE

Permit Number: 103337  
Update Date: 11/02/2012  
Inspection Date: 04/21/2006  
Violation Code: 6HV3105  
Violation: NO CURRENT FINANCIAL RESPONSIBILITY  
Violation Citation: Current evidence of financial responsibility not available. 25292.2(a), 25299.33; 2809  
Activity: ACTIVE

Permit Number: 103337  
Update Date: 11/02/2012  
Inspection Date: 04/21/2006  
Violation Code: 6HV3114  
Violation: 2NDRY CONT TEST NOT DONE/SENT TO CUPA  
Violation Citation: Secondary containment testing not done at 6/36 months and/or not sent to CUPA within 30 days. 25284.1; 2637(a)&(e)  
Activity: ACTIVE

Permit Number: 103337  
Update Date: 11/02/2012  
Inspection Date: 04/21/2006  
Violation Code: 6HV3192  
Violation: NO D.O INSPECTION/INCOMPL;NO REPORTS  
Violation Citation: Designated Operator monthly inspection not conducted or incomplete; or DO inspection reports not onsite 2715 (c)(d)(e)  
Activity: ACTIVE

Permit Number: 103337  
Update Date: 11/02/2012  
Inspection Date: 04/21/2006  
Violation Code: 6HV3411  
Violation: LLD NOT INSTALLED/NOT FUNCTIONAL  
Violation Citation: DOUBLE WALLED PRESSURIZED PIPING-Including Under Dispenser Containment (UDC):Line leak detector is not installed, not functional, or not tested. 2636(f)(2), 25284.1(a)(4)(C), 2641(j)  
Activity: ACTIVE

Permit Number: 103337  
Update Date: 11/02/2012  
Inspection Date: 04/21/2006  
Violation Code: 6HV3411  
Violation: LLD NOT INSTALLED/NOT FUNCTIONAL  
Violation Citation: DOUBLE WALLED PRESSURIZED PIPING-Including Under Dispenser Containment (UDC):Line leak detector is not installed, not functional, or not tested. 2636(f)(2), 25284.1(a)(4)(C), 2641(j)  
Activity: ACTIVE



Map ID  
Direction  
Distance  
Elevation

MAP FINDINGS

Site

Database(s)

EDR ID Number  
EPA ID Number

**DANA LANDING FUEL DOCK (Continued)**

**S106060328**

Permit Number: 103337  
Update Date: 11/02/2012  
Inspection Date: 04/21/2006  
Violation Code: 6HV3411  
Violation: LLD NOT INSTALLED/NOT FUNCTIONAL  
Violation Citation: DOUBLE WALLED PRESSURIZED PIPING-Including Under Dispenser Containment (UDC):Line leak detector is not installed, not functional, or not tested. 2636(f)(2), 25284.1(a)(4)(C), 2641(j)  
Activity: ACTIVE

Permit Number: 103337  
Update Date: 11/02/2012  
Inspection Date: 04/21/2006  
Violation Code: 6HV3412  
Violation: NO ANNUAL 0.1 GPH TEST  
Violation Citation: DOUBLE WALLED PRESSURIZED PIPING-Including Under Dispenser Containment (UDC):OPTION 1: No annual 0.1 gph (gallon per hour) test. 2636(f)(4)  
Activity: ACTIVE

Permit Number: 103337  
Update Date: 11/02/2012  
Inspection Date: 04/21/2006  
Violation Code: 6HV3412  
Violation: NO ANNUAL 0.1 GPH TEST  
Violation Citation: DOUBLE WALLED PRESSURIZED PIPING-Including Under Dispenser Containment (UDC):OPTION 1: No annual 0.1 gph (gallon per hour) test. 2636(f)(4)  
Activity: ACTIVE

Permit Number: 103337  
Update Date: 11/02/2012  
Inspection Date: 04/21/2006  
Violation Code: 6HV3412  
Violation: NO ANNUAL 0.1 GPH TEST  
Violation Citation: DOUBLE WALLED PRESSURIZED PIPING-Including Under Dispenser Containment (UDC):OPTION 1: No annual 0.1 gph (gallon per hour) test. 2636(f)(4)  
Activity: ACTIVE

Permit Number: 103337  
Update Date: 11/02/2012  
Inspection Date: 04/03/2007  
Violation Code: 6HV3152  
Violation: ALL MAINT/MONITOR RECORDS NOT AVAILABLE  
Violation Citation: All maintenance/monitoring/calibration/ repair records not available. 25293; 2712 (b)  
Activity: ACTIVE

Permit Number: 103337  
Update Date: 11/02/2012  
Inspection Date: 04/02/2010  
Violation Code: 6HV3254  
Violation: UST SYSTEM W/O APPROVED OVERFILL PROTECT  
Violation Citation: UST system does not have an approved overfill protection system. 2635(b)(2)  
Activity: ACTIVE

Permit Number: 103337  
Update Date: 11/02/2012

Map ID  
Direction  
Distance  
Elevation

MAP FINDINGS

Site

Database(s)

EDR ID Number  
EPA ID Number

**DANA LANDING FUEL DOCK (Continued)**

**S106060328**

Inspection Date: 04/02/2010  
Violation Code: 6HV3267  
Violation: DISP. CONTAINMENT NOT ADEQ. MONITORED  
Violation Citation: Dispenser containment not adequately monitored. 2636(f)(1) or (f)(5)(A)  
Activity: ACTIVE

Permit Number: 103337  
Update Date: 11/02/2012  
Inspection Date: 04/02/2010  
Violation Code: 6HV3267  
Violation: DISP. CONTAINMENT NOT ADEQ. MONITORED  
Violation Citation: Dispenser containment not adequately monitored. 2636(f)(1) or (f)(5)(A)  
Activity: ACTIVE

Permit Number: 103337  
Update Date: 11/02/2012  
Inspection Date: 04/02/2010  
Violation Code: 6HV3267  
Violation: DISP. CONTAINMENT NOT ADEQ. MONITORED  
Violation Citation: Dispenser containment not adequately monitored. 2636(f)(1) or (f)(5)(A)  
Activity: ACTIVE

Permit Number: 103337  
Update Date: 11/02/2012  
Inspection Date: 04/02/2010  
Violation Code: 6HV3411  
Violation: LLD NOT INSTALLED/NOT FUNCTIONAL  
Violation Citation: DOUBLE WALLED PRESSURIZED PIPING-Including Under Dispenser Containment (UDC):Line leak detector is not installed, not functional, or not tested. 2636(f)(2), 25284.1(a)(4)(C), 2641(j)  
Activity: ACTIVE

Permit Number: 103337  
Update Date: 11/02/2012  
Inspection Date: 04/02/2010  
Violation Code: 6HV1009  
Violation: HMBP: INADEQUATE SITE MAP  
Violation Citation: Business Plan does not have a site map which provides sufficient or complete information for emergency response agencies. HSC 25509(a)(5) & 25505(a)(2)  
Activity: ACTIVE

Permit Number: 103337  
Update Date: 11/02/2012  
Inspection Date: 04/02/2008  
Violation Code: 6HV3259  
Violation: NO DISPENSER CONTAINMENT (REQUIRED)  
Violation Citation: Dispenser containment currently required and not present. 25284.1(a)(5); 2636(g)  
Activity: ACTIVE

Permit Number: 103337  
Update Date: 11/02/2012  
Inspection Date: 04/02/2008

Map ID  
Direction  
Distance  
Elevation

MAP FINDINGS

Site

Database(s)

EDR ID Number  
EPA ID Number

**DANA LANDING FUEL DOCK (Continued)**

**S106060328**

Violation Code: 6HV3411  
Violation: LLD NOT INSTALLED/NOT FUNCTIONAL  
Violation Citation: DOUBLE WALLED PRESSURIZED PIPING-Including Under Dispenser Containment (UDC):Line leak detector is not installed, not functional, or not tested. 2636(f)(2), 25284.1(a)(4)(C), 2641(j)  
Activity: ACTIVE

UST:

UST Name: UNDERGROUND TANK 103337 T001  
Last Update: 2012-11-02 14:17:38  
Permit Number: 103337  
Tank Type: DOUBLE WALL  
Additional Id: 0000000001 DIESEL  
Capacity Gallons: 5000  
UST Contents: DIESEL  
Other Content Info: DIESEL  
Reg Status: REMOVED  
Remove Close Date: 1997-09-05 00:00:00  
Year Installed: Not reported  
Pipe Type: DOUBLE WALL  
Delivery System: PRESSURE  
Monitor Code: 20  
UST Monitor Method: DW TANK DW PRESSURE PIPE W/ SHUT OFF AND ALARM ON LINE LEAK DETECTOR: INTERSTITIAL.

UST Name: UNDERGROUND TANK 103337 T002  
Last Update: 2012-11-02 14:17:38  
Permit Number: 103337  
Tank Type: DOUBLE WALL  
Additional Id: 2 UNLEADED  
Capacity Gallons: 5000  
UST Contents: Not reported  
Other Content Info: GASOLINE(TYPE UNKNOWN)  
Reg Status: REMOVED  
Remove Close Date: 1997-09-05 00:00:00  
Year Installed: Not reported  
Pipe Type: DOUBLE WALL  
Delivery System: PRESSURE  
Monitor Code: 20  
UST Monitor Method: DW TANK DW PRESSURE PIPE W/ SHUT OFF AND ALARM ON LINE LEAK DETECTOR: INTERSTITIAL.

UST Name: UNDERGROUND TANK 103337 T003  
Last Update: 2012-11-02 14:17:38  
Permit Number: 103337  
Tank Type: DOUBLE WALL  
Additional Id: 1 UNLEADED  
Capacity Gallons: 10000  
UST Contents: Not reported  
Other Content Info: GASOLINE(TYPE UNKNOWN)  
Reg Status: REMOVED  
Remove Close Date: 1997-09-05 00:00:00  
Year Installed: Not reported  
Pipe Type: DOUBLE WALL  
Delivery System: PRESSURE  
Monitor Code: 20  
UST Monitor Method: DW TANK DW PRESSURE PIPE W/ SHUT OFF AND ALARM ON LINE LEAK

Map ID  
Direction  
Distance  
Elevation

MAP FINDINGS

Site

Database(s)

EDR ID Number  
EPA ID Number

**DANA LANDING FUEL DOCK (Continued)**

**S106060328**

DETECTOR: INTERSTITIAL.

UST Name: UNDERGROUND TANK 103337 T004  
Last Update: 2012-11-02 14:17:38  
Permit Number: 103337  
Tank Type: SINGLE WALL  
Additional Id: 004 DIESEL  
Capacity Gallons: 10000  
UST Contents: DIESEL  
Other Content Info: DIESEL  
Reg Status: REMOVED  
Remove Close Date: 1993-12-17 00:00:00  
Year Installed: Not reported  
Pipe Type: Not reported  
Delivery System: PRESSURE  
Monitor Code: 90  
UST Monitor Method: NO MONITORING ALTERNATIVE SELECTED. VERIFY AND ENTER MONITORING ALTERNATIVE DURING INSPECTION.

UST Name: UNDERGROUND TANK 103337 T005  
Last Update: 2012-11-02 14:17:38  
Permit Number: 103337  
Tank Type: SINGLE WALL  
Additional Id: 005 UNLEADED  
Capacity Gallons: 5000  
UST Contents: REGULAR UNLEADED  
Other Content Info: REGULAR UNLEADED  
Reg Status: REMOVED  
Remove Close Date: 1993-12-17 00:00:00  
Year Installed: Not reported  
Pipe Type: Not reported  
Delivery System: PRESSURE  
Monitor Code: 90  
UST Monitor Method: NO MONITORING ALTERNATIVE SELECTED. VERIFY AND ENTER MONITORING ALTERNATIVE DURING INSPECTION.

UST Name: UNDERGROUND TANK 103337 T006  
Last Update: 2012-11-02 14:17:38  
Permit Number: 103337  
Tank Type: SINGLE WALL  
Additional Id: 006 UNLEADED  
Capacity Gallons: 5000  
UST Contents: REGULAR UNLEADED  
Other Content Info: REGULAR UNLEADED  
Reg Status: REMOVED  
Remove Close Date: 1993-12-17 00:00:00  
Year Installed: Not reported  
Pipe Type: Not reported  
Delivery System: PRESSURE  
Monitor Code: 90  
UST Monitor Method: NO MONITORING ALTERNATIVE SELECTED. VERIFY AND ENTER MONITORING ALTERNATIVE DURING INSPECTION.

UST Name: UNDERGROUND TANK 103337 T007  
Last Update: 2012-11-02 14:17:38  
Permit Number: 103337  
Tank Type: DOUBLE WALL

Map ID  
Direction  
Distance  
Elevation

MAP FINDINGS

Site

Database(s)

EDR ID Number  
EPA ID Number

**DANA LANDING FUEL DOCK (Continued)**

**S106060328**

Additional Id: NT1934, RT2989  
Capacity Gallons: 5000  
UST Contents: REGULAR UNLEADED  
Other Content Info: REGULAR UNLEADED  
Reg Status: ACTIVE  
Remove Close Date: Not reported  
Year Installed: 1997-01-01 00:00:00  
Pipe Type: DOUBLE WALL  
Delivery System: PRESSURE  
Monitor Code: 64  
UST Monitor Method: DW TANK W/DRY ANNULAR, DW PRESSURE PIPE; FAILSAFE & POS SHUTOFF, 3.0 LLD; SW ABOVE GROUND PIPE W/VISUAL MONIT; UDC W/MECH FLOAT

UST Name: UNDERGROUND TANK 103337 T008  
Last Update: 2012-11-02 14:17:38  
Permit Number: 103337  
Tank Type: DOUBLE WALL  
Additional Id: NT1934, RT2989, RT4898  
Capacity Gallons: 5000  
UST Contents: DIESEL  
Other Content Info: DIESEL  
Reg Status: ACTIVE  
Remove Close Date: Not reported  
Year Installed: 1997-01-01 00:00:00  
Pipe Type: DOUBLE WALL  
Delivery System: PRESSURE  
Monitor Code: 64  
UST Monitor Method: DW TANK W/DRY ANNULAR, DW PRESSURE PIPE; FAILSAFE & POS SHUTOFF, 3.0 LLD; SW ABOVE GROUND PIPE W/VISUAL MONIT; UDC W/MECH FLOAT

UST Name: UNDERGROUND TANK 103337 T009  
Last Update: 2012-11-02 14:17:38  
Permit Number: 103337  
Tank Type: DOUBLE WALL  
Additional Id: NT1934, RT2989, RT4898  
Capacity Gallons: 10000  
UST Contents: DIESEL  
Other Content Info: DIESEL  
Reg Status: ACTIVE  
Remove Close Date: Not reported  
Year Installed: 1997-01-01 00:00:00  
Pipe Type: DOUBLE WALL  
Delivery System: PRESSURE  
Monitor Code: 64  
UST Monitor Method: DW TANK W/DRY ANNULAR, DW PRESSURE PIPE; FAILSAFE & POS SHUTOFF, 3.0 LLD; SW ABOVE GROUND PIPE W/VISUAL MONIT; UDC W/MECH FLOAT

**CERS HAZ WASTE:**

Name: DANA LANDING FUEL DOCK  
Address: 2580 INGRAHAM ST  
City,State,Zip: SAN DIEGO, CA 92109  
Site ID: 110158  
CERS ID: 10383373  
CERS Description: Hazardous Waste Generator

Map ID  
Direction  
Distance  
Elevation

MAP FINDINGS

Site

Database(s)

EDR ID Number  
EPA ID Number

**DANA LANDING FUEL DOCK (Continued)**

**S106060328**

**CERS TANKS:**

Name: DANA LANDING FUEL DOCK  
Address: 2580 INGRAHAM ST  
City,State,Zip: SAN DIEGO, CA 92109  
Site ID: 110158  
CERS ID: 10383373  
CERS Description: Underground Storage Tank

**CERS:**

Name: DANA LANDING FUEL DOCK  
Address: 2580 INGRAHAM ST  
City,State,Zip: SAN DIEGO, CA 92109  
Site ID: 110158  
CERS ID: 10383373  
CERS Description: Chemical Storage Facilities

**Violations:**

Site ID: 110158  
Site Name: DANA LANDING FUEL DOCK  
Violation Date: 04-04-2019  
Citation: HSC 6.7 25284.2 - California Health and Safety Code, Chapter 6.7, Section(s) 25284.2  
Violation Description: "Failure to meet one or more of the following requirements: Install or maintain a liquid-tight spill container. Have a minimum capacity of five gallons. Have a functional drain valve or other method for the removal of liquid from the spill container. Be resistant to galvanic corrosion. Perform a tightness test at installation, every 12 months thereafter, or within 30 days after a repair to the spill container. Tested using applicable manufacturer guidelines, industry codes, engineering standards, or a method approved by a professional engineer. Tested by a certified UST service technician. Maintain records of spill containment testing for 36 months. "

Violation Notes: Returned to compliance on 04/04/2019. Inspection Sequence ID:6121195;Tank ID:17282,17283;Violation Description:(TCR 9a) Failure to meet one or more of the following requirements: Install or maintain a liquid-tight spill container. Have a minimum capacity of 5 gallons. Have a functional drain valve or other method for the removal of liquid from the spill container. Be resistant to galvanic corrosion. Perform a tightness test at installation, every 12 months thereafter, or within 30 days after a repair to the spill container, tested using applicable manufacturer guidelines, industry codes, engineering standards, or a method approved by a professional engineer. Tested by a certified UST service technician. Maintain records of spill containment testing for 36 months. 23 CCR 2635(b), 2637.1(a-c), 2665(a-b), 2712(b)(1)(F); HSC 25284.2

Violation Division: San Diego County Department of Env Health  
Violation Program: UST  
Violation Source: CERS

Site ID: 110158  
Site Name: DANA LANDING FUEL DOCK  
Violation Date: 04-04-2019  
Citation: HSC 6.5 Multiple - California Health and Safety Code, Chapter 6.5, Section(s) Multiple  
Violation Description: Hazardous Waste Generator Program - Administration/Documentation - General

Violation Notes: Returned to compliance on 04/04/2019. Inspection Sequence

Map ID  
Direction  
Distance  
Elevation

MAP FINDINGS

Site

Database(s)

EDR ID Number  
EPA ID Number

**DANA LANDING FUEL DOCK (Continued)**

**S106060328**

ID:6121195;Violation:HMD0138 Manifest signed by the TSDf not available for inspection. 22 CCR 66262.40(a); HSC 25185(a)(4)

Violation Division: San Diego County Department of Env Health  
Violation Program: HW  
Violation Source: CERS

Site ID: 110158  
Site Name: DANA LANDING FUEL DOCK  
Violation Date: 04-07-2017  
Citation: 23 CCR 16 2636(f)(2) - California Code of Regulations, Title 23, Chapter 16, Section(s) 2636(f)(2)

Violation Description: Failure of the line leak detector (LLD) monitoring pressurized piping to meet one or more of the following requirements:Monitor at least hourly.Be capable of detecting a release of 3.0 gallons per hour at 10 p.s.i.g. Restrict or shut off the flow of product through the piping when a leak is detected.

Violation Notes: Returned to compliance on 04/07/2017.

Violation Division: San Diego County Department of Env Health  
Violation Program: UST  
Violation Source: CERS

Site ID: 110158  
Site Name: DANA LANDING FUEL DOCK  
Violation Date: 04-04-2019  
Citation: 23 CCR 16 2716(a) through (e) - California Code of Regulations, Title 23, Chapter 16, Section(s) 2716(a) through (e)

Violation Description: For designated operator (DO) monthly inspections conducted before October 1, 2018, failure to comply with one or more of the following requirements: Be performed by an ICC certified DO. Inspect monthly alarm history report, check that alarms are documented and responded to appropriately, and attach a copy. Inspect for the presence of liquid/debris in spill containers. Inspect for the presence of liquid/debris in under dispenser containment (UDC) and ensure that the monitoring equipment is positioned correctly. Inspect for liquid or debris in containment sumps where an alarm occurred with no service visit. Check that all testing and maintenance has been completed and documented. Verify that all facility employees have been trained in accordance with 23 CCR 2715(c). For designated operator (DO) 30 day inspections conducted on and after October 1, 2018, failure to conduct the designated UST operator visual inspection at least once every 30 days.

Violation Notes: Returned to compliance on 04/04/2019. Inspection Sequence ID:6121195;Tank ID:17281,17282,17283;Violation Description:(TCR 12) Failure to comply with one or more of the following designated operator (DO) monthly inspection requirements: For designated operator (DO) monthly inspections conducted before October 1, 2018, failure to comply with one or more of the following requirements: Be performed by an ICC certified DO. Inspect monthly alarm history report, check that alarms are documented and responded to appropriately, and attach a copy. Inspect for the presence of liquid/debris in spill containers. Inspect for the presence of liquid/debris in under dispenser containment (UDC) and ensure that the monitoring equipment is positioned correctly. Inspect for liquid or debris in containment sumps where an alarm occurred with no service visit. Check that all testing and maintenance has been completed and documented. Verify that all facility employees have been trained in accordance with 23 CCR, 2715(c). For designated operator (D

Map ID  
Direction  
Distance  
Elevation

MAP FINDINGS

Site

Database(s)

EDR ID Number  
EPA ID Number

**DANA LANDING FUEL DOCK (Continued)**

**S106060328**

Violation Division: San Diego County Department of Env Health  
Violation Program: UST  
Violation Source: CERS

Site ID: 110158  
Site Name: DANA LANDING FUEL DOCK  
Violation Date: 04-04-2018  
Citation: 23 CCR 16 2636(f)(2) - California Code of Regulations, Title 23, Chapter 16, Section(s) 2636(f)(2)

Violation Description: Failure of the functional line leak detector (LLD) monitoring pressurized piping to meet one or more of the following requirements: Monitored at least hourly with the capability of detecting a release of 3.0 gallons per hour leak at 10 p.s.i.g. and restrict or shut off the flow of product through the piping when a leak is detected.

Violation Notes: Returned to compliance on 04/04/2018.  
Violation Division: San Diego County Department of Env Health  
Violation Program: UST  
Violation Source: CERS

Site ID: 110158  
Site Name: DANA LANDING FUEL DOCK  
Violation Date: 04-10-2014  
Citation: 23 CCR 16 2666(c) - California Code of Regulations, Title 23, Chapter 16, Section(s) 2666(c)

Violation Description: Failure of line leak detector to detect a leak and/or failure of audible and visual alarm.

Violation Notes: Returned to compliance on 04/11/2014.  
Violation Division: San Diego County Department of Env Health  
Violation Program: UST  
Violation Source: CERS

Site ID: 110158  
Site Name: DANA LANDING FUEL DOCK  
Violation Date: 04-04-2019  
Citation: 23 CCR 16 2716(f) - California Code of Regulations, Title 23, Chapter 16, Section(s) 2716(f)

Violation Description: "Failure to maintain on-site, or off-site at a readily available location if approved by the UPA, copies of Designated Operator inspection records as follows: Designated operator monthly inspection records for inspections performed before October 1, 2018 must be kept for 12 months from the month of inspection. For inspections performed on or after October 1, 2018, copies of the "Designated Underground Storage Tank Operator Visual Inspection Report" must be kept for 36 months from the month of inspection. "

Violation Notes: Returned to compliance on 04/04/2019. Inspection Sequence ID:6121195;Tank ID:17281,17282,17283;Violation Description:(TCR 12) Failure to maintain on-site, or off-site at a readily available location if approved by the CUPA, copies of Designated Operator inspection records as follows: Designated operator monthly inspection records for inspections performed before October 1, 2018 must be kept for 12 months from the month of inspection. For inspections performed on or after October 1, 2018, copies of the "Designated Underground Storage Tank Operator Visual Inspection Report" must be kept for 36 months from the month of inspection. 23 CCR 2716(f)

Violation Division: San Diego County Department of Env Health  
Violation Program: UST  
Violation Source: CERS



Map ID  
Direction  
Distance  
Elevation

MAP FINDINGS

Site

Database(s)

EDR ID Number  
EPA ID Number

**DANA LANDING FUEL DOCK (Continued)**

**S106060328**

Site ID: 110158  
Site Name: DANA LANDING FUEL DOCK  
Violation Date: 04-04-2019  
Citation: 23 CCR 16 2712(b)(1)(G) - California Code of Regulations, Title 23, Chapter 16, Section(s) 2712(b)(1)(G)  
Violation Description: Failure to comply with one or more of the following overfill prevention equipment requirements: Alert the transfer operator when the tank is 90 percent full by restricting the flow into the tank or triggering an audible and visual alarm; or Restrict delivery of flow to the tank at least 30 minutes before the tank overfills, provided the restriction occurs when the tank is filled to no more than 95 percent of capacity; and activate an audible alarm at least five minutes before the tank overfills; or Provide positive shut-off of flow to the tank when the tank is filled to no more than 95 percent of capacity; or Provide positive shut-off of flow to the tank so that none of the fittings located on the top of the tank are exposed to product due to overfilling. Install/retrofit overfill prevention equipment that does not use flow restrictors on vent piping to meet overfill prevention equipment requirements when the overfill prevention equipment is installed, repaired, or replaced on and after October 1, 2018. For USTs installed before October 1, 2018, perform an inspection by October 13, 2018 and every 36 months thereafter. For USTs installed on and after October 1, 2018, perform an inspection at installation and every 36 months thereafter. Inspected within 30 days after a repair to the overfill prevention equipment. Inspected using an applicable manufacturer guidelines, industry codes, engineering standards, or a method approved by a professional engineer. Inspected by a certified UST service technician. Maintain records of overfill prevention equipment inspection for 36 months.  
Violation Notes: Returned to compliance on 04/04/2019. Inspection Sequence ID:6121195;Tank ID:17281,17282,17283;Violation Description:(TCR 9b) Failure to comply with one or more of the following overfill prevention equipment requirements: 1. Alert the transfer operator when the tank is 90% full by restricting the flow into the tank or triggering an audible and visual alarm; or 2. Restrict delivery of flow to the tank at least 30m before the tank overfills, provided the restriction occurs when the tank is filled to no more than 95% of capacity and activate an audible alarm at least 5m before the tank overfills; or 3. Provide positive shut-off of flow to the tank when the tank is filled to no more than 95% of capacity; or 4. Provide positive shut-off of flow to the tank so that none of the fittings located on the top of the tank are exposed to product due to overfilling. 5. Install/retrofit overfill prevention equipment that does not use flow restrictors on vent piping to meet overfill prevention equipment requirements when the overfill prev  
Violation Division: San Diego County Department of Env Health  
Violation Program: UST  
Violation Source: CERS  
Site ID: 110158  
Site Name: DANA LANDING FUEL DOCK  
Violation Date: 04-07-2017  
Citation: HSC 6.95 25508.2 - California Health and Safety Code, Chapter 6.95, Section(s) 25508.2  
Violation Description: Failure to annually review and electronically certify that the business plan is complete and accurate on or before the annual due date.

Map ID  
Direction  
Distance  
Elevation

MAP FINDINGS

Site

Database(s)

EDR ID Number  
EPA ID Number

**DANA LANDING FUEL DOCK (Continued)**

**S106060328**

Violation Notes: Returned to compliance on 04/07/2017.  
Violation Division: San Diego County Department of Env Health  
Violation Program: HMRRP  
Violation Source: CERS

Site ID: 110158  
Site Name: DANA LANDING FUEL DOCK  
Violation Date: 04-07-2015  
Citation: HSC 6.75 25299.30-25299.34 - California Health and Safety Code, Chapter 6.75, Section(s) 25299.30-25299.34  
Violation Description: Failure to submit and maintain complete and current Certification of Financial Responsibility or other mechanism of financial assurance.

Violation Notes: Returned to compliance on 04/24/2015.  
Violation Division: San Diego County Department of Env Health  
Violation Program: UST  
Violation Source: CERS

Evaluation:  
Eval General Type: Compliance Evaluation Inspection  
Eval Date: 04-04-2018  
Violations Found: No  
Eval Type: Routine done by local agency  
Eval Notes: Inspector: Fernandez Juan Inspection ID:5863043  
Eval Division: San Diego County Department of Env Health  
Eval Program: HMRRP  
Eval Source: CERS

Eval General Type: Compliance Evaluation Inspection  
Eval Date: 04-04-2018  
Violations Found: No  
Eval Type: Routine done by local agency  
Eval Notes: Inspector: Fernandez Juan Inspection ID:5863043  
Eval Division: San Diego County Department of Env Health  
Eval Program: HW  
Eval Source: CERS

Eval General Type: Compliance Evaluation Inspection  
Eval Date: 04-04-2018  
Violations Found: Yes  
Eval Type: Routine done by local agency  
Eval Notes: Inspector: Fernandez Juan Inspection ID:5863043  
Eval Division: San Diego County Department of Env Health  
Eval Program: UST  
Eval Source: CERS

Eval General Type: Compliance Evaluation Inspection  
Eval Date: 04-04-2019  
Violations Found: No  
Eval Type: Routine done by local agency  
Eval Notes: Inspector: LaPel Daniel Inspection ID:6121195  
Eval Division: San Diego County Department of Env Health  
Eval Program: HMRRP  
Eval Source: CERS

Eval General Type: Compliance Evaluation Inspection  
Eval Date: 04-04-2019  
Violations Found: Yes

Map ID  
Direction  
Distance  
Elevation

MAP FINDINGS

Site

Database(s)

EDR ID Number  
EPA ID Number

**DANA LANDING FUEL DOCK (Continued)**

**S106060328**

Eval Type: Routine done by local agency  
Eval Notes: Inspector: LaPel Daniel Inspection ID:6121195  
Eval Division: San Diego County Department of Env Health  
Eval Program: HW  
Eval Source: CERS

Eval General Type: Compliance Evaluation Inspection  
Eval Date: 04-04-2019  
Violations Found: Yes  
Eval Type: Routine done by local agency  
Eval Notes: Inspector: LaPel Daniel Inspection ID:6121195  
Eval Division: San Diego County Department of Env Health  
Eval Program: UST  
Eval Source: CERS

Eval General Type: Compliance Evaluation Inspection  
Eval Date: 04-07-2015  
Violations Found: No  
Eval Type: Routine done by local agency  
Eval Notes: Inspector: Fernandez Juan Inspection ID:5165356  
Eval Division: San Diego County Department of Env Health  
Eval Program: HMRRP  
Eval Source: CERS

Eval General Type: Compliance Evaluation Inspection  
Eval Date: 04-07-2015  
Violations Found: No  
Eval Type: Routine done by local agency  
Eval Notes: Inspector: Fernandez Juan Inspection ID:5165356  
Eval Division: San Diego County Department of Env Health  
Eval Program: HW  
Eval Source: CERS

Eval General Type: Compliance Evaluation Inspection  
Eval Date: 04-07-2015  
Violations Found: Yes  
Eval Type: Routine done by local agency  
Eval Notes: Inspector: Fernandez Juan Inspection ID:5165356  
Eval Division: San Diego County Department of Env Health  
Eval Program: UST  
Eval Source: CERS

Eval General Type: Compliance Evaluation Inspection  
Eval Date: 04-07-2016  
Violations Found: No  
Eval Type: Routine done by local agency  
Eval Notes: Inspector: Fernandez Juan Inspection ID:5395691  
Eval Division: San Diego County Department of Env Health  
Eval Program: HMRRP  
Eval Source: CERS

Eval General Type: Compliance Evaluation Inspection  
Eval Date: 04-07-2016  
Violations Found: No  
Eval Type: Routine done by local agency  
Eval Notes: Inspector: Fernandez Juan Inspection ID:5395691  
Eval Division: San Diego County Department of Env Health

Map ID  
Direction  
Distance  
Elevation

MAP FINDINGS

Site

Database(s)

EDR ID Number  
EPA ID Number

**DANA LANDING FUEL DOCK (Continued)**

**S106060328**

Eval Program: HW  
Eval Source: CERS

Eval General Type: Compliance Evaluation Inspection  
Eval Date: 04-07-2016  
Violations Found: No  
Eval Type: Routine done by local agency  
Eval Notes: Inspector: Fernandez Juan Inspection ID:5395691  
Eval Division: San Diego County Department of Env Health  
Eval Program: UST  
Eval Source: CERS

Eval General Type: Compliance Evaluation Inspection  
Eval Date: 04-07-2017  
Violations Found: No  
Eval Type: Routine done by local agency  
Eval Notes: Inspector: Fernandez Juan Inspection ID:5646052  
Eval Division: San Diego County Department of Env Health  
Eval Program: HW  
Eval Source: CERS

Eval General Type: Compliance Evaluation Inspection  
Eval Date: 04-07-2017  
Violations Found: Yes  
Eval Type: Routine done by local agency  
Eval Notes: Inspector: Fernandez Juan Inspection ID:5646052  
Eval Division: San Diego County Department of Env Health  
Eval Program: HMRRP  
Eval Source: CERS

Eval General Type: Compliance Evaluation Inspection  
Eval Date: 04-07-2017  
Violations Found: Yes  
Eval Type: Routine done by local agency  
Eval Notes: Inspector: Fernandez Juan Inspection ID:5646052  
Eval Division: San Diego County Department of Env Health  
Eval Program: UST  
Eval Source: CERS

Eval General Type: Compliance Evaluation Inspection  
Eval Date: 04-10-2014  
Violations Found: No  
Eval Type: Routine done by local agency  
Eval Notes: Inspector: Fernandez Juan Inspection ID:4821247  
Eval Division: San Diego County Department of Env Health  
Eval Program: HMRRP  
Eval Source: CERS

Eval General Type: Compliance Evaluation Inspection  
Eval Date: 04-10-2014  
Violations Found: No  
Eval Type: Routine done by local agency  
Eval Notes: Inspector: Fernandez Juan Inspection ID:4821247  
Eval Division: San Diego County Department of Env Health  
Eval Program: HW  
Eval Source: CERS

Map ID  
Direction  
Distance  
Elevation

MAP FINDINGS

Site

Database(s)

EDR ID Number  
EPA ID Number

**DANA LANDING FUEL DOCK (Continued)**

**S106060328**

Eval General Type: Compliance Evaluation Inspection  
Eval Date: 04-10-2014  
Violations Found: Yes  
Eval Type: Routine done by local agency  
Eval Notes: Inspector: Fernandez Juan Inspection ID:4821247  
Eval Division: San Diego County Department of Env Health  
Eval Program: UST  
Eval Source: CERS

Coordinates:

Site ID: 110158  
Facility Name: DANA LANDING FUEL DOCK  
Env Int Type Code: HWG  
Program ID: 10383373  
Coord Name: Not reported  
Ref Point Type Desc: Center of a facility or station.  
Latitude: 32.768270  
Longitude: -117.235010

Affiliation:

Affiliation Type Desc: CUPA District  
Entity Name: San Diego County Env Health  
Entity Title: Not reported  
Affiliation Address: PO Box 129261  
Affiliation City: San Diego  
Affiliation State: CA  
Affiliation Country: Not reported  
Affiliation Zip: 92112-9261  
Affiliation Phone: (858) 505-6880

Affiliation Type Desc: Document Preparer  
Entity Name: STEVE PINARD  
Entity Title: Not reported  
Affiliation Address: Not reported  
Affiliation City: Not reported  
Affiliation State: Not reported  
Affiliation Country: Not reported  
Affiliation Zip: Not reported  
Affiliation Phone: Not reported

Affiliation Type Desc: Environmental Contact  
Entity Name: JEFF HUGHES  
Entity Title: Not reported  
Affiliation Address: 2580 INGRAHAM ST  
Affiliation City: SAN DIEGO  
Affiliation State: CA  
Affiliation Country: Not reported  
Affiliation Zip: 92109  
Affiliation Phone: Not reported

Affiliation Type Desc: Operator  
Entity Name: STEVEN PINARD  
Entity Title: Not reported  
Affiliation Address: Not reported  
Affiliation City: Not reported  
Affiliation State: Not reported

Map ID  
Direction  
Distance  
Elevation

MAP FINDINGS

Site

Database(s)

EDR ID Number  
EPA ID Number

**DANA LANDING FUEL DOCK (Continued)**

**S106060328**

Affiliation Country:	Not reported
Affiliation Zip:	Not reported
Affiliation Phone:	(619) 246-6346
Affiliation Type Desc:	Parent Corporation
Entity Name:	DANA LANDING FUEL DOCK
Entity Title:	Not reported
Affiliation Address:	Not reported
Affiliation City:	Not reported
Affiliation State:	Not reported
Affiliation Country:	Not reported
Affiliation Zip:	Not reported
Affiliation Phone:	Not reported
Affiliation Type Desc:	UST Tank Operator
Entity Name:	STEVE PINARD
Entity Title:	Not reported
Affiliation Address:	2580 INGRAHAM ST
Affiliation City:	SAN DIEGO
Affiliation State:	CA
Affiliation Country:	United States
Affiliation Zip:	92109
Affiliation Phone:	(619) 226-2929
Affiliation Type Desc:	UST Tank Owner
Entity Name:	GARY PELZER
Entity Title:	Not reported
Affiliation Address:	2580 INGRAHAM ST
Affiliation City:	SAN DIEGO
Affiliation State:	CA
Affiliation Country:	United States
Affiliation Zip:	92109
Affiliation Phone:	(619) 226-2929
Affiliation Type Desc:	Facility Mailing Address
Entity Name:	Mailing Address
Entity Title:	Not reported
Affiliation Address:	2580 INGRAHAM ST
Affiliation City:	SAN DIEGO
Affiliation State:	CA
Affiliation Country:	Not reported
Affiliation Zip:	92109-7901
Affiliation Phone:	Not reported
Affiliation Type Desc:	Identification Signer
Entity Name:	Steve Pinard
Entity Title:	MANAGER
Affiliation Address:	Not reported
Affiliation City:	Not reported
Affiliation State:	Not reported
Affiliation Country:	Not reported
Affiliation Zip:	Not reported
Affiliation Phone:	Not reported
Affiliation Type Desc:	Property Owner
Entity Name:	WESCO SALES CORP DBA DANA LAND
Entity Title:	Not reported

Map ID  
Direction  
Distance  
Elevation

MAP FINDINGS

Site

Database(s)

EDR ID Number  
EPA ID Number

**DANA LANDING FUEL DOCK (Continued)**

**S106060328**

Affiliation Address: 2630 INGRAHAM ST  
Affiliation City: SAN DIEGO  
Affiliation State: CA  
Affiliation Country: United States  
Affiliation Zip: 92109  
Affiliation Phone: (619) 224-2513

Affiliation Type Desc: UST Permit Applicant  
Entity Name: JEFFREY HUGHES  
Entity Title: MANAGER  
Affiliation Address: Not reported  
Affiliation City: Not reported  
Affiliation State: Not reported  
Affiliation Country: Not reported  
Affiliation Zip: Not reported  
Affiliation Phone: (619) 226-2929

Affiliation Type Desc: UST Property Owner Name  
Entity Name: WESCO SALES CORP DBA DANA LAND  
Entity Title: Not reported  
Affiliation Address: 2590 INGRAHAM ST  
Affiliation City: SAN DIEGO  
Affiliation State: CA  
Affiliation Country: United States  
Affiliation Zip: 92109  
Affiliation Phone: (619) 226-2929

Affiliation Type Desc: Legal Owner  
Entity Name: DANA LANDING MARKET AND FUEL DOCK  
Entity Title: Not reported  
Affiliation Address: 2580 INGRAHAM ST  
Affiliation City: SAN DIEGO  
Affiliation State: CA  
Affiliation Country: United States  
Affiliation Zip: 92109  
Affiliation Phone: (619) 226-2929

**E107** **DANA LANDING FUEL DOCK**  
**WNW** **2580 INGRAHAM ST**  
**< 1/8** **SAN DIEGO, CA 92109**  
**0.078 mi.**  
**414 ft.** **Site 2 of 2 in cluster E**

**UST** **U004261898**  
**N/A**

**Relative:** UST:  
**Lower** Name: DANA LANDING FUEL DOCK  
**Actual:** Address: 2580 INGRAHAM ST  
**10 ft.** City,State,Zip: SAN DIEGO, CA 92109  
Facility ID: 37-000-103337  
Permitting Agency: San Diego County Department of Environmental Health  
Latitude: 32.76827  
Longitude: -117.23501

MAP FINDINGS

Map ID  
Direction  
Distance  
Elevation

Site

Database(s)

EDR ID Number  
EPA ID Number

**108**  
**West**  
**< 1/8**  
**0.086 mi.**  
**455 ft.**

**2500 BLK OF INGRAHAM ST**  
**DANA LANDING BOAT RAMP**  
**SAN DIEGO, CA**

**Notify 65**    **S100178336**  
**N/A**

**Relative:**    NOTIFY 65:  
**Lower**        Date Reported:    Not reported  
                  Staff Initials:    Not reported  
**Actual:**       Board File Number: Not reported  
**10 ft.**         Facility Type:      Not reported  
                  Discharge Date:   Not reported  
                  Issue Date:        Not reported  
                  Incident Description: Not reported

**109**  
**ESE**  
**< 1/8**  
**0.098 mi.**  
**515 ft.**

**MISSION BAY LDFL**  
**BET SN DIEGO RIV & MISSION BAY**  
**SAN DIEGO, CA 92100**

**SEMS-ARCHIVE**    **1012043099**  
**CAD980881353**

**Relative:**    SEMS Archive:  
**Lower**        Site ID:            0902103  
**Actual:**       EPA ID:            CAD980881353  
**12 ft.**        Cong District:    42  
                  FIPS Code:        06073  
                  FF:                N  
                  NPL:              Not on the NPL  
                  Non NPL Status:    NFRAP-Site does not qualify for the NPL based on existing information

SEMS Archive Detail:  
Region:                    09  
Site ID:                    0902103  
EPA ID:                    CAD980881353  
Site Name:                MISSION BAY LDFL  
NPL:                        N  
FF:                         N  
OU:                         00  
Action Code:              VS  
Action Name:              ARCH SITE  
SEQ:                        2  
Start Date:                Not reported  
Finish Date:               2008-01-03 05:00:00  
Qual:                        Not reported  
Current Action Lead:     EPA Perf In-Hse

Region:                    09  
Site ID:                    0902103  
EPA ID:                    CAD980881353  
Site Name:                MISSION BAY LDFL  
NPL:                        N  
FF:                         N  
OU:                         00  
Action Code:              VU  
Action Name:              UNARCHIVE  
SEQ:                        1  
Start Date:                Not reported  
Finish Date:               2003-09-04 04:00:00  
Qual:                        Not reported  
Current Action Lead:     EPA Perf In-Hse



Map ID  
Direction  
Distance  
Elevation

MAP FINDINGS

Site

Database(s)

EDR ID Number  
EPA ID Number

MISSION BAY LDFL (Continued)

1012043099

Region: 09  
Site ID: 0902103  
EPA ID: CAD980881353  
Site Name: MISSION BAY LDFL  
NPL: N  
FF: N  
OU: 00  
Action Code: VS  
Action Name: ARCH SITE  
SEQ: 1  
Start Date: Not reported  
Finish Date: 1993-08-27 04:00:00  
Qual: Not reported  
Current Action Lead: EPA Perf In-Hse

Region: 09  
Site ID: 0902103  
EPA ID: CAD980881353  
Site Name: MISSION BAY LDFL  
NPL: N  
FF: N  
OU: 00  
Action Code: SI  
Action Name: SI  
SEQ: 1  
Start Date: Not reported  
Finish Date: 1984-02-01 05:00:00  
Qual: L  
Current Action Lead: EPA Perf

Region: 09  
Site ID: 0902103  
EPA ID: CAD980881353  
Site Name: MISSION BAY LDFL  
NPL: N  
FF: N  
OU: 00  
Action Code: SI  
Action Name: SI  
SEQ: 2  
Start Date: Not reported  
Finish Date: 1989-12-13 05:00:00  
Qual: N  
Current Action Lead: EPA Perf

Region: 09  
Site ID: 0902103  
EPA ID: CAD980881353  
Site Name: MISSION BAY LDFL  
NPL: N  
FF: N  
OU: 00  
Action Code: DS  
Action Name: DISCVRY  
SEQ: 1  
Start Date: 1984-02-01 05:00:00  
Finish Date: 1984-02-01 05:00:00

Map ID  
 Direction  
 Distance  
 Elevation

MAP FINDINGS

Site

Database(s)

EDR ID Number  
 EPA ID Number

**MISSION BAY LDFL (Continued)**

**1012043099**

Qual: Not reported  
 Current Action Lead: EPA Perf  
  
 Region: 09  
 Site ID: 0902103  
 EPA ID: CAD980881353  
 Site Name: MISSION BAY LDFL  
 NPL: N  
 FF: N  
 OU: 00  
 Action Code: HR  
 Action Name: HAZRANK  
 SEQ: 1  
 Start Date: Not reported  
 Finish Date: 1984-02-01 05:00:00  
 Qual: Not reported  
 Current Action Lead: EPA Perf

Region: 09  
 Site ID: 0902103  
 EPA ID: CAD980881353  
 Site Name: MISSION BAY LDFL  
 NPL: N  
 FF: N  
 OU: 00  
 Action Code: PA  
 Action Name: PA  
 SEQ: 1  
 Start Date: Not reported  
 Finish Date: 1984-02-01 05:00:00  
 Qual: L  
 Current Action Lead: EPA Perf

**110**  
**ESE**  
**< 1/8**  
**0.104 mi.**  
**549 ft.**

**MISSION BAY LANDFILL #1**  
**SEA WORLD DRIVE**  
**SAN DIEGO, CA 92101**

**SWF/LF S102362149**  
**CERS N/A**

**Relative:**  
**Lower**  
  
**Actual:**  
**18 ft.**

SWF/LF (SWIS):  
 Name: MISSION BAY LANDFILL #1  
 Address: SEA WORLD DRIVE  
 City,State,Zip: SAN DIEGO, CA  
 Facility ID: 37-AA-0026  
 Lat/Long: 32.76333 / -117.21667  
 Owner Name: City Of San Diego  
 Owner Telephone: 6196947000  
 Owner Address: Environmental Services Department  
 Owner Address2: 9601 Ridgehaven Ct, Suite 310, MS 1102-A  
 Owner City,St,Zip: San Diego, CA 92123-1636  
 Operational Status: Closed  
 Operator: Not reported  
 Operator Phone: Not reported  
 Operator Address: Not reported  
 Operator Address2: Not reported  
 Operator City,St,Zip: Not reported  
 Permit Date: Not reported

Map ID  
Direction  
Distance  
Elevation

MAP FINDINGS

Site

Database(s)

EDR ID Number  
EPA ID Number

**MISSION BAY LANDFILL #1 (Continued)**

**S102362149**

Permit Status: Not reported  
Permitted Acreage: \$0.00  
Activity: Solid Waste Disposal Site  
Regulation Status: Unpermitted  
Landuse Name: Not reported  
GIS Source: Map  
Category: Disposal  
Unit Number: 01  
Inspection Frequency: Quarterly  
Accepted Waste: Not reported  
Closure Date: 01/01/1988  
Closure Type: Actual  
Disposal Acreage: \$0.00  
SWIS Num: 37-AA-0026  
Waste Discharge Requirement Num: Not reported  
Program Type: Not reported  
Permitted Throughput with Units: Not reported  
Actual Throughput with Units: Not reported  
Permitted Capacity with Units: Not reported  
Remaining Capacity: Not reported  
Remaining Capacity with Units: Not reported  
Lat/Long: 32.76333 / -117.21667

**CERS:**

Name: MISSION BAY LANDFILL #1  
Address: SEA WORLD DRIVE  
City,State,Zip: SAN DIEGO, CA 92101  
Site ID: 480949  
CERS ID: 110013990725  
CERS Description: US EPA Air Emission Inventory System (EIS)

Name: MISSION BAY LANDFILL #1  
Address: SEA WORLD DRIVE  
City,State,Zip: SAN DIEGO, CA  
Site ID: 510217  
CERS ID: 37-AA-0026  
CERS Description: Solid Waste and Recycle Sites

**Affiliation:**

Affiliation Type Desc: Legal Owner  
Entity Name: City of San Diego  
Entity Title: Not reported  
Affiliation Address: Environmental Services Department 9601 Ridgehaven Ct, Suite 310, MS  
1102-A  
Affiliation City: San Diego  
Affiliation State: CA  
Affiliation Country: Not reported  
Affiliation Zip: 92123-1636  
Affiliation Phone: 8584925010

Map ID  
Direction  
Distance  
Elevation

MAP FINDINGS

Site

Database(s)

EDR ID Number  
EPA ID Number

**F111**      **SEAFORTH SPORTFISHING**  
**West**      **1717 QUIVIRA CT**  
**1/8-1/4**      **SAN DIEGO, CA 92109**  
**0.159 mi.**  
**842 ft.**      **Site 1 of 4 in cluster F**

**LUST**      **S106931998**  
**CERS HAZ WASTE**      **N/A**  
**SWEEPS UST**  
**CERS TANKS**  
**SAN DIEGO CO LOP**  
**CERS**

**Relative:**  
**Lower**

**Actual:**  
**12 ft.**

LUST:

Name: SEAFORTH SPORTFISHING  
Address: 1717 QUIVIRA RD  
City,State,Zip: SAN DIEGO, CA 921097811  
Lead Agency: SAN DIEGO COUNTY LOP  
Case Type: LUST Cleanup Site  
Geo Track: [http://geotracker.waterboards.ca.gov/profile\\_report.asp?global\\_id=T0607302777](http://geotracker.waterboards.ca.gov/profile_report.asp?global_id=T0607302777)  
Global Id: T0607302777  
Latitude: 32.7631231804087  
Longitude: -117.235390142072  
Status: Completed - Case Closed  
Status Date: 10/16/1992  
Case Worker: Not reported  
RB Case Number: 9UT476  
Local Agency: Not reported  
File Location: Local Agency  
Local Case Number: H21141-001  
Potential Media Affect: Soil  
Potential Contaminants of Concern: Gasoline  
Site History: Not reported

LUST:

Global Id: T0607302777  
Action Type: Other  
Date: 02/17/1987  
Action: Leak Began

Global Id: T0607302777  
Action Type: Other  
Date: 02/17/1987  
Action: Leak Discovery

Global Id: T0607302777  
Action Type: Other  
Date: 02/20/1987  
Action: Leak Stopped

Global Id: T0607302777  
Action Type: ENFORCEMENT  
Date: 02/17/1987  
Action: Notice of Responsibility

Global Id: T0607302777  
Action Type: Other  
Date: 02/20/1987  
Action: Leak Reported

Global Id: T0607302777  
Action Type: ENFORCEMENT  
Date: 10/09/1992  
Action: Closure/No Further Action Letter

Map ID  
Direction  
Distance  
Elevation

MAP FINDINGS

Site

Database(s)

EDR ID Number  
EPA ID Number

**SEAFORTH SPORTFISHING (Continued)**

**S106931998**

LUST:

Global Id: T0607302777  
Status: Open - Case Begin Date  
Status Date: 02/17/1987

Global Id: T0607302777  
Status: Completed - Case Closed  
Status Date: 10/16/1992

CERS HAZ WASTE:

Name: SEAFORTH SPORTFISHING  
Address: 1717 QUIVIRA RD  
City,State,Zip: SAN DIEGO, CA 921097811  
Site ID: 66346  
CERS ID: 10383319  
CERS Description: Hazardous Waste Generator

SWEEPS UST:

Name: SEAFORTH SPORTFISHING  
Address: 1717 QUIVIRA CT  
City: SAN DIEGO  
Status: Active  
Comp Number: 21141  
Number: 9  
Board Of Equalization: 44-023449  
Referral Date: Not reported  
Action Date: 06-26-92  
Created Date: 02-29-88  
Owner Tank Id: Not reported  
SWRCB Tank Id: 37-000-021141-000002  
Tank Status: A  
Capacity: 10000  
Active Date: Not reported  
Tank Use: M.V. FUEL  
STG: P  
Content: OTHER  
Number Of Tanks: 1

CERS TANKS:

Name: SEAFORTH SPORTFISHING  
Address: 1717 QUIVIRA RD  
City,State,Zip: SAN DIEGO, CA 921097811  
Site ID: 66346  
CERS ID: 10383319  
CERS Description: Underground Storage Tank

SAN DIEGO CO LOP:

Name: SEAFORTH SPORTFISHING  
Address: 1717 QUIVIRA RD  
City,State,Zip: SAN DIEGO, CA 92109  
Record ID: DEH1987-LSAM-H21141-001  
Record Status: Completed  
Opened Date: 02/20/1987  
Parcel Number: 760-029-04-00

Map ID  
Direction  
Distance  
Elevation

MAP FINDINGS

Site

Database(s)

EDR ID Number  
EPA ID Number

**SEAFORTH SPORTFISHING (Continued)**

**S106931998**

Case Type: LOP - Local Oversight Program  
Historical Name: SEAFORTH SPORTFISHING  
SWRCB Global ID: T0607302777  
Funding: F - LOP Federal Fund  
Lead Agency: DEH/SAM  
Lead Agency Date: 02/17/1987  
Census Tract: 76.00  
Community: San Diego  
Jurisdiction: SAN DIEGO  
Watershed Basin Number: 906.8  
Water Purveyor: SAN DIEGO  
Fire Agency: SAN DIEGO  
Latitude: 32.7634399  
Longitude: -117.2367155  
X MapCoord: 6258368.122  
Y MapCoord: 1859004.113

**CERS:**

Name: SEAFORTH SPORTFISHING  
Address: 1717 QUIVIRA RD  
City,State,Zip: SAN DIEGO, CA 921097811  
Site ID: 66346  
CERS ID: 10383319  
CERS Description: Chemical Storage Facilities

**Violations:**

Site ID: 66346  
Site Name: SEAFORTH SPORTFISHING  
Violation Date: 04-25-2017  
Citation: 23 CCR 16 2665 - California Code of Regulations, Title 23, Chapter 16, Section(s) 2665  
Violation Description: Failure to comply with one or more of the following: Failure to install or maintain a liquid-tight spill bucket. Have a minimum capacity of five gallons. Have a functional drain valve or other method for the removal of liquid from the spill bucket/spill container. Be resistant to galvanic corrosion.  
Violation Notes: Returned to compliance on 05/12/2017.  
Violation Division: San Diego County Department of Env Health  
Violation Program: UST  
Violation Source: CERS

Site ID: 66346  
Site Name: SEAFORTH SPORTFISHING  
Violation Date: 04-25-2017  
Citation: HSC 6.75 25299.30-25299.34 - California Health and Safety Code, Chapter 6.75, Section(s) 25299.30-25299.34  
Violation Description: Failure to submit and maintain complete and current Certification of Financial Responsibility or other mechanism of financial assurance.  
Violation Notes: Returned to compliance on 05/18/2017.  
Violation Division: San Diego County Department of Env Health  
Violation Program: UST  
Violation Source: CERS

Site ID: 66346  
Site Name: SEAFORTH SPORTFISHING  
Violation Date: 08-15-2014  
Citation: 22 CCR 12 66262.34(f) - California Code of Regulations, Title 22,

Map ID  
Direction  
Distance  
Elevation

MAP FINDINGS

Site

Database(s)

EDR ID Number  
EPA ID Number

**SEAFORTH SPORTFISHING (Continued)**

**S106931998**

Violation Description: Chapter 12, Section(s) 66262.34(f)  
Failure to properly label hazardous waste accumulation containers with the following requirements: "Hazardous Waste", name and address of the generator, physical and chemical characteristics of the Hazardous Waste, and starting accumulation date.

Violation Notes: Returned to compliance on 08/15/2014.

Violation Division: San Diego County Department of Env Health

Violation Program: HW

Violation Source: CERS

Site ID: 66346

Site Name: SEAFORTH SPORTFISHING

Violation Date: 06-03-2016

Citation: HSC 6.95 25508.2 - California Health and Safety Code, Chapter 6.95, Section(s) 25508.2

Violation Description: Failure to annually review and electronically certify that the business plan is complete and accurate on or before the annual due date.

Violation Notes: Returned to compliance on 08/25/2016.

Violation Division: San Diego County Department of Env Health

Violation Program: HMRRP

Violation Source: CERS

Site ID: 66346

Site Name: SEAFORTH SPORTFISHING

Violation Date: 04-25-2018

Citation: HSC 6.95 25508.2 - California Health and Safety Code, Chapter 6.95, Section(s) 25508.2

Violation Description: Failure to annually review and electronically certify that the business plan is complete and accurate on or before the annual due date.

Violation Notes: Returned to compliance on 06/07/2018.

Violation Division: San Diego County Department of Env Health

Violation Program: HMRRP

Violation Source: CERS

Site ID: 66346

Site Name: SEAFORTH SPORTFISHING

Violation Date: 08-15-2014

Citation: HSC 6.95 25508(b) - California Health and Safety Code, Chapter 6.95, Section(s) 25508(b)

Violation Description: Failure to review, revise, and recertify the business plan at least once every three years.

Violation Notes: Returned to compliance on 01/27/2015.

Violation Division: San Diego County Department of Env Health

Violation Program: HMRRP

Violation Source: CERS

Site ID: 66346

Site Name: SEAFORTH SPORTFISHING

Violation Date: 08-15-2014

Citation: HSC 6.95 25508.2 - California Health and Safety Code, Chapter 6.95, Section(s) 25508.2

Violation Description: Failure to annually review and electronically certify that the business plan is complete, accurate, and up-to-date.

Violation Notes: Returned to compliance on 01/27/2015.

Violation Division: San Diego County Department of Env Health

Map ID  
Direction  
Distance  
Elevation

MAP FINDINGS

Site

Database(s)

EDR ID Number  
EPA ID Number

**SEAFORTH SPORTFISHING (Continued)**

**S106931998**

Violation Program: HMRRP  
Violation Source: CERS

Evaluation:

Eval General Type: Compliance Evaluation Inspection  
Eval Date: 04-25-2017  
Violations Found: No  
Eval Type: Routine done by local agency  
Eval Notes: Inspector: Fernandez Juan Inspection ID:5654102  
Eval Division: San Diego County Department of Env Health  
Eval Program: HMRRP  
Eval Source: CERS

Eval General Type: Compliance Evaluation Inspection  
Eval Date: 04-25-2017  
Violations Found: No  
Eval Type: Routine done by local agency  
Eval Notes: Inspector: Fernandez Juan Inspection ID:5654102  
Eval Division: San Diego County Department of Env Health  
Eval Program: HW  
Eval Source: CERS

Eval General Type: Compliance Evaluation Inspection  
Eval Date: 04-25-2017  
Violations Found: Yes  
Eval Type: Routine done by local agency  
Eval Notes: Inspector: Fernandez Juan Inspection ID:5654102  
Eval Division: San Diego County Department of Env Health  
Eval Program: UST  
Eval Source: CERS

Eval General Type: Compliance Evaluation Inspection  
Eval Date: 04-25-2018  
Violations Found: No  
Eval Type: Routine done by local agency  
Eval Notes: Inspector: Fernandez Juan Inspection ID:5873861  
Eval Division: San Diego County Department of Env Health  
Eval Program: HW  
Eval Source: CERS

Eval General Type: Compliance Evaluation Inspection  
Eval Date: 04-25-2018  
Violations Found: No  
Eval Type: Routine done by local agency  
Eval Notes: Inspector: Fernandez Juan Inspection ID:5873861  
Eval Division: San Diego County Department of Env Health  
Eval Program: UST  
Eval Source: CERS

Eval General Type: Compliance Evaluation Inspection  
Eval Date: 04-25-2018  
Violations Found: Yes  
Eval Type: Routine done by local agency  
Eval Notes: Inspector: Fernandez Juan Inspection ID:5873861  
Eval Division: San Diego County Department of Env Health  
Eval Program: HMRRP  
Eval Source: CERS



Map ID  
Direction  
Distance  
Elevation

MAP FINDINGS

Site

Database(s)

EDR ID Number  
EPA ID Number

**SEAFORTH SPORTFISHING (Continued)**

**S106931998**

Eval General Type: Compliance Evaluation Inspection  
Eval Date: 04-26-2019  
Violations Found: No  
Eval Type: Routine done by local agency  
Eval Notes: Inspector: LaPel Daniel Inspection ID:6135372  
Eval Division: San Diego County Department of Env Health  
Eval Program: HMRRP  
Eval Source: CERS

Eval General Type: Compliance Evaluation Inspection  
Eval Date: 04-26-2019  
Violations Found: No  
Eval Type: Routine done by local agency  
Eval Notes: Inspector: LaPel Daniel Inspection ID:6135372  
Eval Division: San Diego County Department of Env Health  
Eval Program: HW  
Eval Source: CERS

Eval General Type: Compliance Evaluation Inspection  
Eval Date: 04-26-2019  
Violations Found: No  
Eval Type: Routine done by local agency  
Eval Notes: Inspector: LaPel Daniel Inspection ID:6135372  
Eval Division: San Diego County Department of Env Health  
Eval Program: UST  
Eval Source: CERS

Eval General Type: Compliance Evaluation Inspection  
Eval Date: 06-03-2016  
Violations Found: No  
Eval Type: Routine done by local agency  
Eval Notes: Inspector: Fernandez Juan Inspection ID:5430747  
Eval Division: San Diego County Department of Env Health  
Eval Program: HW  
Eval Source: CERS

Eval General Type: Compliance Evaluation Inspection  
Eval Date: 06-03-2016  
Violations Found: No  
Eval Type: Routine done by local agency  
Eval Notes: Inspector: Fernandez Juan Inspection ID:5430747  
Eval Division: San Diego County Department of Env Health  
Eval Program: UST  
Eval Source: CERS

Eval General Type: Compliance Evaluation Inspection  
Eval Date: 06-03-2016  
Violations Found: Yes  
Eval Type: Routine done by local agency  
Eval Notes: Inspector: Fernandez Juan Inspection ID:5430747  
Eval Division: San Diego County Department of Env Health  
Eval Program: HMRRP  
Eval Source: CERS

Eval General Type: Compliance Evaluation Inspection  
Eval Date: 06-04-2015  
Violations Found: No

Map ID  
Direction  
Distance  
Elevation

MAP FINDINGS

Site

Database(s)

EDR ID Number  
EPA ID Number

**SEAFORTH SPORTFISHING (Continued)**

**S106931998**

Eval Type: Routine done by local agency  
Eval Notes: Inspector: Fernandez Juan Inspection ID:5157363  
Eval Division: San Diego County Department of Env Health  
Eval Program: HMRRP  
Eval Source: CERS

Eval General Type: Compliance Evaluation Inspection  
Eval Date: 06-04-2015  
Violations Found: No  
Eval Type: Routine done by local agency  
Eval Notes: Inspector: Fernandez Juan Inspection ID:5157363  
Eval Division: San Diego County Department of Env Health  
Eval Program: HW  
Eval Source: CERS

Eval General Type: Compliance Evaluation Inspection  
Eval Date: 06-04-2015  
Violations Found: No  
Eval Type: Routine done by local agency  
Eval Notes: Inspector: Fernandez Juan Inspection ID:5157363  
Eval Division: San Diego County Department of Env Health  
Eval Program: UST  
Eval Source: CERS

Eval General Type: Compliance Evaluation Inspection  
Eval Date: 08-15-2014  
Violations Found: No  
Eval Type: Routine done by local agency  
Eval Notes: Inspector: Fernandez Juan Inspection ID:4906146  
Eval Division: San Diego County Department of Env Health  
Eval Program: UST  
Eval Source: CERS

Eval General Type: Compliance Evaluation Inspection  
Eval Date: 08-15-2014  
Violations Found: Yes  
Eval Type: Routine done by local agency  
Eval Notes: Inspector: Fernandez Juan Inspection ID:4906146  
Eval Division: San Diego County Department of Env Health  
Eval Program: HMRRP  
Eval Source: CERS

Eval General Type: Compliance Evaluation Inspection  
Eval Date: 08-15-2014  
Violations Found: Yes  
Eval Type: Routine done by local agency  
Eval Notes: Inspector: Fernandez Juan Inspection ID:4906146  
Eval Division: San Diego County Department of Env Health  
Eval Program: HW  
Eval Source: CERS

Eval General Type: Compliance Evaluation Inspection  
Eval Date: 08-16-2013  
Violations Found: No  
Eval Type: Routine done by local agency  
Eval Notes: Inspector: Fernandez Juan Inspection ID:4096246  
Eval Division: San Diego County Department of Env Health

Map ID  
Direction  
Distance  
Elevation

MAP FINDINGS

Site

Database(s)

EDR ID Number  
EPA ID Number

**SEAFORTH SPORTFISHING (Continued)**

**S106931998**

Eval Program: HMRRP  
Eval Source: CERS  
  
Eval General Type: Compliance Evaluation Inspection  
Eval Date: 08-16-2013  
Violations Found: No  
Eval Type: Routine done by local agency  
Eval Notes: Inspector: Fernandez Juan Inspection ID:4096246  
Eval Division: San Diego County Department of Env Health  
Eval Program: HW  
Eval Source: CERS

Eval General Type: Compliance Evaluation Inspection  
Eval Date: 08-16-2013  
Violations Found: No  
Eval Type: Routine done by local agency  
Eval Notes: Inspector: Fernandez Juan Inspection ID:4096246  
Eval Division: San Diego County Department of Env Health  
Eval Program: UST  
Eval Source: CERS

Coordinates:  
Site ID: 66346  
Facility Name: SEAFORTH SPORTFISHING  
Env Int Type Code: HWG  
Program ID: 10383319  
Coord Name: Not reported  
Ref Point Type Desc: Center of a facility or station.  
Latitude: 32.764340  
Longitude: -117.236280

Affiliation:  
Affiliation Type Desc: UST Permit Applicant  
Entity Name: John Yamate  
Entity Title: Manager  
Affiliation Address: Not reported  
Affiliation City: Not reported  
Affiliation State: Not reported  
Affiliation Country: Not reported  
Affiliation Zip: Not reported  
Affiliation Phone: (619) 224-3383

Affiliation Type Desc: UST Tank Operator  
Entity Name: SEAFORTH SPORTFISHING CORP  
Entity Title: Not reported  
Affiliation Address: 1717 Quivira Road  
Affiliation City: San Diego  
Affiliation State: CA  
Affiliation Country: United States  
Affiliation Zip: 92109  
Affiliation Phone: (619) 224-3383

Affiliation Type Desc: UST Tank Owner  
Entity Name: SEAFORTH SPORTFISHING CORP  
Entity Title: Not reported  
Affiliation Address: 1717 QUIVIRA RD

Map ID  
Direction  
Distance  
Elevation

MAP FINDINGS

Site

Database(s)

EDR ID Number  
EPA ID Number

**SEAFORTH SPORTFISHING (Continued)**

**S106931998**

Affiliation City: SAN DIEGO  
Affiliation State: CA  
Affiliation Country: United States  
Affiliation Zip: 92109-  
Affiliation Phone: (619) 224-3383

Affiliation Type Desc: Facility Mailing Address  
Entity Name: Mailing Address  
Entity Title: Not reported  
Affiliation Address: 1717 QUIVIRA RD  
Affiliation City: SAN DIEGO  
Affiliation State: CA  
Affiliation Country: Not reported  
Affiliation Zip: 92109  
Affiliation Phone: Not reported

Affiliation Type Desc: UST Property Owner Name  
Entity Name: SEAFORTH SPORTFISHING CORP  
Entity Title: Not reported  
Affiliation Address: 1717 QUIVIRA RD  
Affiliation City: SAN DIEGO  
Affiliation State: CA  
Affiliation Country: United States  
Affiliation Zip: 92109  
Affiliation Phone: (619) 224-3383

Affiliation Type Desc: CUPA District  
Entity Name: San Diego County Env Health  
Entity Title: Not reported  
Affiliation Address: PO Box 129261  
Affiliation City: San Diego  
Affiliation State: CA  
Affiliation Country: Not reported  
Affiliation Zip: 92112-9261  
Affiliation Phone: (858) 505-6880

Affiliation Type Desc: Document Preparer  
Entity Name: John D. Yamate  
Entity Title: Not reported  
Affiliation Address: Not reported  
Affiliation City: Not reported  
Affiliation State: Not reported  
Affiliation Country: Not reported  
Affiliation Zip: Not reported  
Affiliation Phone: Not reported

Affiliation Type Desc: Environmental Contact  
Entity Name: John Yamate  
Entity Title: Not reported  
Affiliation Address: 1717 Quivira Road  
Affiliation City: San Diego  
Affiliation State: CA  
Affiliation Country: Not reported  
Affiliation Zip: 92109  
Affiliation Phone: Not reported

Affiliation Type Desc: Identification Signer

Map ID  
Direction  
Distance  
Elevation

MAP FINDINGS

Site

Database(s)

EDR ID Number  
EPA ID Number

**SEAFORTH SPORTFISHING (Continued)**

**S106931998**

Entity Name: John D. Yamate  
Entity Title: Manager  
Affiliation Address: Not reported  
Affiliation City: Not reported  
Affiliation State: Not reported  
Affiliation Country: Not reported  
Affiliation Zip: Not reported  
Affiliation Phone: Not reported

Affiliation Type Desc: Legal Owner  
Entity Name: SEAFORTH SPORTFISHING CORP  
Entity Title: Not reported  
Affiliation Address: 1717 QUIVIRA RD  
Affiliation City: SAN DIEGO  
Affiliation State: CA  
Affiliation Country: United States  
Affiliation Zip: 92109  
Affiliation Phone: (619) 224-3383

Affiliation Type Desc: Operator  
Entity Name: SEAFORTH SPORTFISHING CORP  
Entity Title: Not reported  
Affiliation Address: Not reported  
Affiliation City: Not reported  
Affiliation State: Not reported  
Affiliation Country: Not reported  
Affiliation Zip: Not reported  
Affiliation Phone: (619) 224-3383

Affiliation Type Desc: Parent Corporation  
Entity Name: SEAFORTH SPORTFISHING  
Entity Title: Not reported  
Affiliation Address: Not reported  
Affiliation City: Not reported  
Affiliation State: Not reported  
Affiliation Country: Not reported  
Affiliation Zip: Not reported  
Affiliation Phone: Not reported

Name: SEAFORTH SPORTFISHING  
Address: 1717 QUIVIRA RD  
City,State,Zip: SAN DIEGO, CA 921097811  
Site ID: 66346  
CERS ID: T0607302777  
CERS Description: Leaking Underground Storage Tank Cleanup Site

Violations:  
Site ID: 66346  
Site Name: SEAFORTH SPORTFISHING  
Violation Date: 04-25-2017  
Citation: 23 CCR 16 2665 - California Code of Regulations, Title 23, Chapter 16, Section(s) 2665  
Violation Description: Failure to comply with one or more of the following: Failure to install or maintain a liquid-tight spill bucket. Have a minimum capacity of five gallons. Have a functional drain valve or other method for the removal of liquid from the spill bucket/spill container. Be resistant to galvanic corrosion.

Map ID  
Direction  
Distance  
Elevation

MAP FINDINGS

Site

Database(s)

EDR ID Number  
EPA ID Number

**SEAFORTH SPORTFISHING (Continued)**

**S106931998**

Violation Notes: Returned to compliance on 05/12/2017.  
Violation Division: San Diego County Department of Env Health  
Violation Program: UST  
Violation Source: CERS

Site ID: 66346  
Site Name: SEAFORTH SPORTFISHING  
Violation Date: 04-25-2017  
Citation: HSC 6.75 25299.30-25299.34 - California Health and Safety Code, Chapter 6.75, Section(s) 25299.30-25299.34  
Violation Description: Failure to submit and maintain complete and current Certification of Financial Responsibility or other mechanism of financial assurance.

Violation Notes: Returned to compliance on 05/18/2017.  
Violation Division: San Diego County Department of Env Health  
Violation Program: UST  
Violation Source: CERS

Site ID: 66346  
Site Name: SEAFORTH SPORTFISHING  
Violation Date: 08-15-2014  
Citation: 22 CCR 12 66262.34(f) - California Code of Regulations, Title 22, Chapter 12, Section(s) 66262.34(f)  
Violation Description: Failure to properly label hazardous waste accumulation containers with the following requirements: "Hazardous Waste", name and address of the generator, physical and chemical characteristics of the Hazardous Waste, and starting accumulation date.

Violation Notes: Returned to compliance on 08/15/2014.  
Violation Division: San Diego County Department of Env Health  
Violation Program: HW  
Violation Source: CERS

Site ID: 66346  
Site Name: SEAFORTH SPORTFISHING  
Violation Date: 06-03-2016  
Citation: HSC 6.95 25508.2 - California Health and Safety Code, Chapter 6.95, Section(s) 25508.2  
Violation Description: Failure to annually review and electronically certify that the business plan is complete and accurate on or before the annual due date.

Violation Notes: Returned to compliance on 08/25/2016.  
Violation Division: San Diego County Department of Env Health  
Violation Program: HMRRP  
Violation Source: CERS

Site ID: 66346  
Site Name: SEAFORTH SPORTFISHING  
Violation Date: 04-25-2018  
Citation: HSC 6.95 25508.2 - California Health and Safety Code, Chapter 6.95, Section(s) 25508.2  
Violation Description: Failure to annually review and electronically certify that the business plan is complete and accurate on or before the annual due date.

Violation Notes: Returned to compliance on 06/07/2018.  
Violation Division: San Diego County Department of Env Health  
Violation Program: HMRRP  
Violation Source: CERS

Map ID  
Direction  
Distance  
Elevation

MAP FINDINGS

Site

Database(s)

EDR ID Number  
EPA ID Number

**SEAFORTH SPORTFISHING (Continued)**

**S106931998**

Site ID: 66346  
Site Name: SEAFORTH SPORTFISHING  
Violation Date: 08-15-2014  
Citation: HSC 6.95 25508(b) - California Health and Safety Code, Chapter 6.95, Section(s) 25508(b)  
Violation Description: Failure to review, revise, and recertify the business plan at least once every three years.  
Violation Notes: Returned to compliance on 01/27/2015.  
Violation Division: San Diego County Department of Env Health  
Violation Program: HMRRP  
Violation Source: CERS

Site ID: 66346  
Site Name: SEAFORTH SPORTFISHING  
Violation Date: 08-15-2014  
Citation: HSC 6.95 25508.2 - California Health and Safety Code, Chapter 6.95, Section(s) 25508.2  
Violation Description: Failure to annually review and electronically certify that the business plan is complete, accurate, and up-to-date.  
Violation Notes: Returned to compliance on 01/27/2015.  
Violation Division: San Diego County Department of Env Health  
Violation Program: HMRRP  
Violation Source: CERS

Evaluation:  
Eval General Type: Compliance Evaluation Inspection  
Eval Date: 04-25-2017  
Violations Found: No  
Eval Type: Routine done by local agency  
Eval Notes: Inspector: Fernandez Juan Inspection ID:5654102  
Eval Division: San Diego County Department of Env Health  
Eval Program: HMRRP  
Eval Source: CERS

Eval General Type: Compliance Evaluation Inspection  
Eval Date: 04-25-2017  
Violations Found: No  
Eval Type: Routine done by local agency  
Eval Notes: Inspector: Fernandez Juan Inspection ID:5654102  
Eval Division: San Diego County Department of Env Health  
Eval Program: HW  
Eval Source: CERS

Eval General Type: Compliance Evaluation Inspection  
Eval Date: 04-25-2017  
Violations Found: Yes  
Eval Type: Routine done by local agency  
Eval Notes: Inspector: Fernandez Juan Inspection ID:5654102  
Eval Division: San Diego County Department of Env Health  
Eval Program: UST  
Eval Source: CERS

Eval General Type: Compliance Evaluation Inspection  
Eval Date: 04-25-2018  
Violations Found: No  
Eval Type: Routine done by local agency  
Eval Notes: Inspector: Fernandez Juan Inspection ID:5873861

Map ID  
Direction  
Distance  
Elevation

MAP FINDINGS

Site

Database(s)

EDR ID Number  
EPA ID Number

**SEAFORTH SPORTFISHING (Continued)**

**S106931998**

Eval Division: San Diego County Department of Env Health  
Eval Program: HW  
Eval Source: CERS

Eval General Type: Compliance Evaluation Inspection  
Eval Date: 04-25-2018  
Violations Found: No  
Eval Type: Routine done by local agency  
Eval Notes: Inspector: Fernandez Juan Inspection ID:5873861  
Eval Division: San Diego County Department of Env Health  
Eval Program: UST  
Eval Source: CERS

Eval General Type: Compliance Evaluation Inspection  
Eval Date: 04-25-2018  
Violations Found: Yes  
Eval Type: Routine done by local agency  
Eval Notes: Inspector: Fernandez Juan Inspection ID:5873861  
Eval Division: San Diego County Department of Env Health  
Eval Program: HMRRP  
Eval Source: CERS

Eval General Type: Compliance Evaluation Inspection  
Eval Date: 04-26-2019  
Violations Found: No  
Eval Type: Routine done by local agency  
Eval Notes: Inspector: LaPel Daniel Inspection ID:6135372  
Eval Division: San Diego County Department of Env Health  
Eval Program: HMRRP  
Eval Source: CERS

Eval General Type: Compliance Evaluation Inspection  
Eval Date: 04-26-2019  
Violations Found: No  
Eval Type: Routine done by local agency  
Eval Notes: Inspector: LaPel Daniel Inspection ID:6135372  
Eval Division: San Diego County Department of Env Health  
Eval Program: HW  
Eval Source: CERS

Eval General Type: Compliance Evaluation Inspection  
Eval Date: 04-26-2019  
Violations Found: No  
Eval Type: Routine done by local agency  
Eval Notes: Inspector: LaPel Daniel Inspection ID:6135372  
Eval Division: San Diego County Department of Env Health  
Eval Program: UST  
Eval Source: CERS

Eval General Type: Compliance Evaluation Inspection  
Eval Date: 06-03-2016  
Violations Found: No  
Eval Type: Routine done by local agency  
Eval Notes: Inspector: Fernandez Juan Inspection ID:5430747  
Eval Division: San Diego County Department of Env Health  
Eval Program: HW  
Eval Source: CERS



Map ID  
Direction  
Distance  
Elevation

MAP FINDINGS

Site

Database(s)

EDR ID Number  
EPA ID Number

**SEAFORTH SPORTFISHING (Continued)**

**S106931998**

Eval General Type: Compliance Evaluation Inspection  
Eval Date: 06-03-2016  
Violations Found: No  
Eval Type: Routine done by local agency  
Eval Notes: Inspector: Fernandez Juan Inspection ID:5430747  
Eval Division: San Diego County Department of Env Health  
Eval Program: UST  
Eval Source: CERS

Eval General Type: Compliance Evaluation Inspection  
Eval Date: 06-03-2016  
Violations Found: Yes  
Eval Type: Routine done by local agency  
Eval Notes: Inspector: Fernandez Juan Inspection ID:5430747  
Eval Division: San Diego County Department of Env Health  
Eval Program: HMRRP  
Eval Source: CERS

Eval General Type: Compliance Evaluation Inspection  
Eval Date: 06-04-2015  
Violations Found: No  
Eval Type: Routine done by local agency  
Eval Notes: Inspector: Fernandez Juan Inspection ID:5157363  
Eval Division: San Diego County Department of Env Health  
Eval Program: HMRRP  
Eval Source: CERS

Eval General Type: Compliance Evaluation Inspection  
Eval Date: 06-04-2015  
Violations Found: No  
Eval Type: Routine done by local agency  
Eval Notes: Inspector: Fernandez Juan Inspection ID:5157363  
Eval Division: San Diego County Department of Env Health  
Eval Program: HW  
Eval Source: CERS

Eval General Type: Compliance Evaluation Inspection  
Eval Date: 06-04-2015  
Violations Found: No  
Eval Type: Routine done by local agency  
Eval Notes: Inspector: Fernandez Juan Inspection ID:5157363  
Eval Division: San Diego County Department of Env Health  
Eval Program: UST  
Eval Source: CERS

Eval General Type: Compliance Evaluation Inspection  
Eval Date: 08-15-2014  
Violations Found: No  
Eval Type: Routine done by local agency  
Eval Notes: Inspector: Fernandez Juan Inspection ID:4906146  
Eval Division: San Diego County Department of Env Health  
Eval Program: UST  
Eval Source: CERS

Eval General Type: Compliance Evaluation Inspection  
Eval Date: 08-15-2014  
Violations Found: Yes

Map ID  
Direction  
Distance  
Elevation

MAP FINDINGS

Site

Database(s)

EDR ID Number  
EPA ID Number

**SEAFORTH SPORTFISHING (Continued)**

**S106931998**

Eval Type: Routine done by local agency  
Eval Notes: Inspector: Fernandez Juan Inspection ID:4906146  
Eval Division: San Diego County Department of Env Health  
Eval Program: HMRRP  
Eval Source: CERS

Eval General Type: Compliance Evaluation Inspection  
Eval Date: 08-15-2014  
Violations Found: Yes  
Eval Type: Routine done by local agency  
Eval Notes: Inspector: Fernandez Juan Inspection ID:4906146  
Eval Division: San Diego County Department of Env Health  
Eval Program: HW  
Eval Source: CERS

Eval General Type: Compliance Evaluation Inspection  
Eval Date: 08-16-2013  
Violations Found: No  
Eval Type: Routine done by local agency  
Eval Notes: Inspector: Fernandez Juan Inspection ID:4096246  
Eval Division: San Diego County Department of Env Health  
Eval Program: HMRRP  
Eval Source: CERS

Eval General Type: Compliance Evaluation Inspection  
Eval Date: 08-16-2013  
Violations Found: No  
Eval Type: Routine done by local agency  
Eval Notes: Inspector: Fernandez Juan Inspection ID:4096246  
Eval Division: San Diego County Department of Env Health  
Eval Program: HW  
Eval Source: CERS

Eval General Type: Compliance Evaluation Inspection  
Eval Date: 08-16-2013  
Violations Found: No  
Eval Type: Routine done by local agency  
Eval Notes: Inspector: Fernandez Juan Inspection ID:4096246  
Eval Division: San Diego County Department of Env Health  
Eval Program: UST  
Eval Source: CERS

Coordinates:  
Site ID: 66346  
Facility Name: SEAFORTH SPORTFISHING  
Env Int Type Code: HWG  
Program ID: 10383319  
Coord Name: Not reported  
Ref Point Type Desc: Center of a facility or station.  
Latitude: 32.764340  
Longitude: -117.236280

Affiliation:  
Affiliation Type Desc: UST Permit Applicant  
Entity Name: John Yamate  
Entity Title: Manager

Map ID  
Direction  
Distance  
Elevation

MAP FINDINGS

Site

Database(s)

EDR ID Number  
EPA ID Number

**SEAFORTH SPORTFISHING (Continued)**

**S106931998**

Affiliation Address: Not reported  
Affiliation City: Not reported  
Affiliation State: Not reported  
Affiliation Country: Not reported  
Affiliation Zip: Not reported  
Affiliation Phone: (619) 224-3383

Affiliation Type Desc: UST Tank Operator  
Entity Name: SEAFORTH SPORTFISHING CORP  
Entity Title: Not reported  
Affiliation Address: 1717 Quivira Road  
Affiliation City: San Diego  
Affiliation State: CA  
Affiliation Country: United States  
Affiliation Zip: 92109  
Affiliation Phone: (619) 224-3383

Affiliation Type Desc: UST Tank Owner  
Entity Name: SEAFORTH SPORTFISHING CORP  
Entity Title: Not reported  
Affiliation Address: 1717 QUIVIRA RD  
Affiliation City: SAN DIEGO  
Affiliation State: CA  
Affiliation Country: United States  
Affiliation Zip: 92109-  
Affiliation Phone: (619) 224-3383

Affiliation Type Desc: Facility Mailing Address  
Entity Name: Mailing Address  
Entity Title: Not reported  
Affiliation Address: 1717 QUIVIRA RD  
Affiliation City: SAN DIEGO  
Affiliation State: CA  
Affiliation Country: Not reported  
Affiliation Zip: 92109  
Affiliation Phone: Not reported

Affiliation Type Desc: UST Property Owner Name  
Entity Name: SEAFORTH SPORTFISHING CORP  
Entity Title: Not reported  
Affiliation Address: 1717 QUIVIRA RD  
Affiliation City: SAN DIEGO  
Affiliation State: CA  
Affiliation Country: United States  
Affiliation Zip: 92109  
Affiliation Phone: (619) 224-3383

Affiliation Type Desc: CUPA District  
Entity Name: San Diego County Env Health  
Entity Title: Not reported  
Affiliation Address: PO Box 129261  
Affiliation City: San Diego  
Affiliation State: CA  
Affiliation Country: Not reported  
Affiliation Zip: 92112-9261  
Affiliation Phone: (858) 505-6880

Map ID  
Direction  
Distance  
Elevation

MAP FINDINGS

Site

Database(s)

EDR ID Number  
EPA ID Number

SEAFORTH SPORTFISHING (Continued)

S106931998

Affiliation Type Desc: Document Preparer  
Entity Name: John D. Yamate  
Entity Title: Not reported  
Affiliation Address: Not reported  
Affiliation City: Not reported  
Affiliation State: Not reported  
Affiliation Country: Not reported  
Affiliation Zip: Not reported  
Affiliation Phone: Not reported

Affiliation Type Desc: Environmental Contact  
Entity Name: John Yamate  
Entity Title: Not reported  
Affiliation Address: 1717 Quivira Road  
Affiliation City: San Diego  
Affiliation State: CA  
Affiliation Country: Not reported  
Affiliation Zip: 92109  
Affiliation Phone: Not reported

Affiliation Type Desc: Identification Signer  
Entity Name: John D. Yamate  
Entity Title: Manager  
Affiliation Address: Not reported  
Affiliation City: Not reported  
Affiliation State: Not reported  
Affiliation Country: Not reported  
Affiliation Zip: Not reported  
Affiliation Phone: Not reported

Affiliation Type Desc: Legal Owner  
Entity Name: SEAFORTH SPORTFISHING CORP  
Entity Title: Not reported  
Affiliation Address: 1717 QUIVIRA RD  
Affiliation City: SAN DIEGO  
Affiliation State: CA  
Affiliation Country: United States  
Affiliation Zip: 92109  
Affiliation Phone: (619) 224-3383

Affiliation Type Desc: Operator  
Entity Name: SEAFORTH SPORTFISHING CORP  
Entity Title: Not reported  
Affiliation Address: Not reported  
Affiliation City: Not reported  
Affiliation State: Not reported  
Affiliation Country: Not reported  
Affiliation Zip: Not reported  
Affiliation Phone: (619) 224-3383

Affiliation Type Desc: Parent Corporation  
Entity Name: SEAFORTH SPORTFISHING  
Entity Title: Not reported  
Affiliation Address: Not reported  
Affiliation City: Not reported  
Affiliation State: Not reported  
Affiliation Country: Not reported

Map ID  
Direction  
Distance  
Elevation

MAP FINDINGS

Site

Database(s)

EDR ID Number  
EPA ID Number

**SEAFORTH SPORTFISHING (Continued)**

**S106931998**

Affiliation Zip: Not reported  
Affiliation Phone: Not reported

**F112**  
**West**  
**1/8-1/4**  
**0.159 mi.**  
**842 ft.**

**SEAFORTH SPORTFISHING**  
**1717 QUIVIRA RD**  
**SAN DIEGO, CA 92109**  
**Site 2 of 4 in cluster F**

**SAN DIEGO CO. SAM**  
**UST**  
**San Diego Co. HMMD**  
**SWEEPS UST**

**U003789701**  
**N/A**

**Relative:**  
**Lower**

**SAN DIEGO CO. SAM:**

**Actual:**  
**12 ft.**

Name: SEAFORTH SPORTFISHING  
Address: 1717 QUIVIRA RD  
City,State,Zip: SAN DIEGO, CA 921097811  
Case Number: H21141-001  
Agency: DEH Site Assessment & Mitigation  
**Funding: LOP - Federal Fund**  
Facility Type: Soils Only  
Facility Status: Closed Case  
Date: 10/16/1992  
Date Began: 2/17/1987

**UST:**

Name: SEAFORTH SPORTFISHING  
Address: 1717 QUIVIRA RD  
City,State,Zip: SAN DIEGO, CA 92109  
Facility ID: 37-000-121141  
Permitting Agency: San Diego County Department of Environmental Health  
Latitude: 32.76434  
Longitude: -117.23628

**HMMD SAN DIEGO:**

Name: SEAFORTH SPORTFISHING  
Address: 1717 QUIVIRA RD  
City,State,Zip: SAN DIEGO, CA 92109  
Permit Number: Not reported  
Business Type: Not reported  
EPA Id Number: CAL000419804  
APN: Not reported  
Last HMMD Inspection: Not reported  
Facility Telephone: 619-224-3383  
Permit Status: Permit Renewed  
Permit Expiration: Not reported  
Date Last Updated: 06/16/2018  
Facility Owner: Not reported  
Facility Mailing Address: 1717 QUIVIRA RD, SAN DIEGO, CA 92109  
Facility Mailing City: Not reported  
Facility Mailing State: Not reported  
Facility Mailing Zip: Not reported  
UST Owner: Y  
Handle Regulated Hazmat: Not reported  
Own Or Operate UST: Not reported  
Subject To APSA: Not reported  
Generate Haz Waste: Y  
Treat Haz Waste: N  
Generate Medical Waste: Not reported

Map ID  
Direction  
Distance  
Elevation

MAP FINDINGS

Site

Database(s)

EDR ID Number  
EPA ID Number

SEAFORTH SPORTFISHING (Continued)

U003789701

Inspection Violation:  
Record ID: DEH2002-HUPFP-121141  
Permit Status: Permit Renewed  
Active Permit: Y  
Facility Id Number: 37-000-121141  
Program Element: Underground Storage Tank  
Inspection Type: Routine  
Inspection Number: 5654102  
Return To Compliance Date: Not reported  
Nov: Not reported  
Violation Classification: Not reported  
Underground Storage Tank Id: Not reported  
Container/Tank Id: Not reported  
Last Update: 2019-05-17T00:00:00.000  
Inspection Date: 2017-04-25T13:05:00.000  
Violation Code: 2010007 Failure to submit and maintain complete and current Certification of Financial Responsibility or other mechanism of financial assurance. HSC 25292.2, 25299.30-25299.34; 23 CCR 2711; 2808.1, 2809-2809.2

Record ID: DEH2002-HUPFP-121141  
Permit Status: Permit Renewed  
Active Permit: Y  
Facility Id Number: 37-000-121141  
Program Element: Hazardous Waste Generator  
Inspection Type: Routine  
Inspection Number: 4906146  
Return To Compliance Date: 2014-08-15T00:00:00.000  
Nov: No  
Violation Classification: Minor  
Underground Storage Tank Id: Not reported  
Container/Tank Id: Not reported  
Last Update: 2019-05-17T00:00:00.000  
Inspection Date: 2014-08-15T13:46:00.000  
Violation Code: 3030007 Failure to properly label hazardous waste accumulation containers with the following requirements: "Hazardous Waste", name and address of the generator, physical and chemical characteristics of the Hazardous Waste, and starting accumulation date.; 22 CCR 12 66262.34(f).

Record ID: DEH2002-HUPFP-121141  
Permit Status: Permit Renewed  
Active Permit: Y  
Facility Id Number: 37-000-121141  
Program Element: Hazardous Materials Release Response Plans  
Inspection Type: Routine  
Inspection Number: 4906146  
Return To Compliance Date: 2015-01-27T00:00:00.000  
Nov: No  
Violation Classification: Minor  
Underground Storage Tank Id: Not reported  
Container/Tank Id: Not reported  
Last Update: 2019-05-17T00:00:00.000  
Inspection Date: 2014-08-15T13:46:00.000  
Violation Code: 1010008 Failure to submit inventory reports (Activities, Owner/Operator, Hazardous Materials Descriptions and Map pages, if required. Documentation must be resubmitted (for facilities which

Map ID  
Direction  
Distance  
Elevation

MAP FINDINGS

Site

Database(s)

EDR ID Number  
EPA ID Number

SEAFORTH SPORTFISHING (Continued)

U003789701

exceed EPCRA thresholds) or re-certified (for facilities which do not exceed EPCRA thresholds) by March 1; 19 CCR 4 2729.4(b), 2729.5.

Record ID: DEH2002-HUPFP-121141  
Permit Status: Permit Renewed  
Active Permit: Y  
Facility Id Number: 37-000-121141  
Program Element: Hazardous Materials Release Response Plans  
Inspection Type: Routine  
Inspection Number: 5430747  
Return To Compliance Date: 2016-08-25T00:00:00.000  
Nov: No  
Violation Classification: Minor  
Underground Storage Tank Id: Not reported  
Container/Tank Id: Not reported  
Last Update: 2019-05-17T00:00:00.000  
Inspection Date: 2016-06-03T12:05:00.000  
Violation Code: 1010008 HMBP not certified annually as complete and accurate in CERS.  
HSC 25508.2

Record ID: DEH2002-HUPFP-121141  
Permit Status: Permit Renewed  
Active Permit: Y  
Facility Id Number: 37-000-121141  
Program Element: Underground Storage Tank  
Inspection Type: Routine  
Inspection Number: 5654102  
Return To Compliance Date: 2017-05-12T00:00:00.000  
Nov: No  
Violation Classification: Not reported  
Underground Storage Tank Id: 26666  
Container/Tank Id: Not reported  
Last Update: 2019-05-17T00:00:00.000  
Inspection Date: 2017-04-25T13:05:00.000  
Violation Code: 2060020 (RP) Failure to comply with one or more of the following:  
failure to install a spill bucket, have a functional drain valve or other method for the removal of liquid from the spill bucket/spill container, and/or be resistant to galvanic corrosion. 23 CCR 2635(b), 2665

Record ID: DEH2002-HUPFP-121141  
Permit Status: Permit Renewed  
Active Permit: Y  
Facility Id Number: 37-000-121141  
Program Element: Hazardous Materials Release Response Plans  
Inspection Type: Routine  
Inspection Number: 5873861  
Return To Compliance Date: 2018-06-07T00:00:00.000  
Nov: No  
Violation Classification: Minor  
Underground Storage Tank Id: Not reported  
Container/Tank Id: Not reported  
Last Update: 2019-05-17T00:00:00.000  
Inspection Date: 2018-04-25T12:16:00.000  
Violation Code: 1010008 HMBP not certified annually as complete and accurate in CERS.  
HSC 25508(a)(1)(A), 25508.2, 19 CCR 2654(b)

Map ID  
Direction  
Distance  
Elevation

MAP FINDINGS

Site

Database(s)

EDR ID Number  
EPA ID Number

**SEAFORTH SPORTFISHING (Continued)**

**U003789701**

UST DTL:

Record ID: DEH2002-HUPFP-121141  
Permit Status: Permit Renewed  
Active Permit: Y  
Facility Id Number: 37-000-121141  
Facility Type (Ust Facility): Other  
Tank Owner Name: SEAFORTH SPORTFISHING CORP  
Tankid: 26666  
Tank Status: Active  
Date Ust Permanently Closed: Not reported  
Tank Use: Marina Fueling  
Piping System Type: Pressure  
Last Updated: 2018-07-27T11:33:42.000  
Tank Capacity in Gallons: 10000  
Tank Contents: Diesel  
Type Of Tank: Double Wall

Waste and Materials:

Record ID: DEH2002-HUPFP-121141  
Permit Status: Permit Renewed  
Active Permit: Y  
Child Record Id: DEH2018-HCHEM-0186122  
Trade Secret: N  
Hazardous Material Type: Pure  
Last Updated: 2018-07-27T11:33:42.000  
Chemical Name: Diesel Fuel No. 2  
Common Name: Diesel Fuel No. 2  
Case Number: 68476-34-6

Record ID: DEH2002-HUPFP-121141  
Permit Status: Permit Renewed  
Active Permit: Y  
Child Record Id: DEH2016-HCHEM-0111419  
Trade Secret: N  
Hazardous Material Type: Pure  
Last Updated: 2018-05-22T02:32:55.000  
Chemical Name: Diesel Fuel No. 2  
Common Name: Diesel Fuel No. 2  
Case Number: 68476-34-6

Name: SEAFORTH SPORTFISHING  
Address: 1717 QUIVIRA RD  
City, State, Zip: SAN DIEGO, CA 92109  
Permit Number: 121141  
Business Type: 6HK33  
EPA Id Number: CAL000191408  
APN: 760-029-04-00  
Last HMMD Inspection: 08/22/2012  
Facility Telephone: 619-224-3383  
Permit Status: OPEN  
Permit Expiration: 06/30/2013  
Date Last Updated: 11/02/2012  
Facility Owner: SEAFORTH SPORTFISHING CORP  
Facility Mailing Address: 1717 QUIVIRA RD  
Facility Mailing City: SAN DIEGO



Map ID  
Direction  
Distance  
Elevation

MAP FINDINGS

Site

Database(s)

EDR ID Number  
EPA ID Number

**SEAFORTH SPORTFISHING (Continued)**

**U003789701**

Facility Mailing State: CA  
Facility Mailing Zip: 92109  
UST Owner: SEAFORTH SPORTFISHING CORP  
Handle Regulated Hazmat: Y  
Own Or Operate UST: Y  
Subject To APSA: Not reported  
Generate Haz Waste: Y  
Treat Haz Waste: Not reported  
Generate Medical Waste: Not reported

Inventory Active Permits (not SQG Medical):  
Permit Number: 121141  
Update Date: 11/02/2012  
Case Number: 68476-34-6  
Name: DIESEL  
Other Information: UNDERGROUND TANK 121141 T002  
Material Waste: Material  
Hazardous Categories 1: FIRE  
Hazardous Categories 2: Not reported

Permit Number: 121141  
Update Date: 11/02/2012  
Case Number: Not reported  
Name: WASTE 221 WASTE OIL & MIXED OIL  
Other Information: WATER OIL MIX / SUMPS  
Material Waste: Waste  
Hazardous Categories 1: Not reported  
Hazardous Categories 2: Not reported

Violations Active Permits:  
Permit Number: 121141  
Update Date: 11/02/2012  
Inspection Date: 01/08/2003  
Violation Code: 6HV3102  
Violation: OPER. PERMIT NOT CURRENT/ONSITE  
Violation Citation: Current Operating Permit not available at facility. 25284(a), 25286(a); 2712(i); 68.1003  
Activity: ACTIVE

Permit Number: 121141  
Update Date: 11/02/2012  
Inspection Date: 01/08/2003  
Violation Code: 6HV3103  
Violation: NO UST PLAN CHECK PERMIT OBTAINED  
Violation Citation: UST repair/modify/closure permit not obtained .68.1004, 68.1005, 68.1009.5  
Activity: ACTIVE

Permit Number: 121141  
Update Date: 11/02/2012  
Inspection Date: 01/08/2003  
Violation Code: 6HV3105  
Violation: NO CURRENT FINANCIAL RESPONSIBILITY  
Violation Citation: Current evidence of financial responsibility not available. 25292.2(a), 25299.33; 2809  
Activity: ACTIVE

Map ID  
Direction  
Distance  
Elevation

MAP FINDINGS

Site

Database(s)

EDR ID Number  
EPA ID Number

SEAFORTH SPORTFISHING (Continued)

U003789701

Permit Number: 121141  
Update Date: 11/02/2012  
Inspection Date: 01/08/2003  
Violation Code: 6HV3107  
Violation: MONITORING PROCEDURES NOT AVAIL/TO HMD  
Violation Citation: Monitoring procedures not available/complete/submitted to HMD 2632(b)& (d), 2634(d), 2641(h), 2711(a)(9)  
Activity: ACTIVE

Permit Number: 121141  
Update Date: 11/02/2012  
Inspection Date: 01/08/2003  
Violation Code: 6HV3108  
Violation: UST ER RESPONSE PLAN NOT COMPLETE/AVAIL  
Violation Citation: Emergency Response Plan is not available/complete. 25289(b); 2632(b), 2634(e), 2641(h)  
Activity: ACTIVE

Permit Number: 121141  
Update Date: 11/02/2012  
Inspection Date: 01/08/2003  
Violation Code: 6HV3109  
Violation: NO SCALED PLOT PLAN AVAIL/TO HMD  
Violation Citation: Scaled Plot plan showing tank, piping & equipment location not available/complete/submitted to HMD. 2711(a)(8), 2632(d)(1) (C)  
Activity: ACTIVE

Permit Number: 121141  
Update Date: 11/02/2012  
Inspection Date: 01/08/2003  
Violation Code: 6HV3112  
Violation: 2NDRY CONT TEST NOT DONE (6/36 MOS.)  
Violation Citation: Secondary containment testing not conducted at 6months/36 months. 25284.1; 2637(a)  
Activity: ACTIVE

Permit Number: 121141  
Update Date: 11/02/2012  
Inspection Date: 01/08/2003  
Violation Code: 6HV3151  
Violation: ALL RELEASES NOT REPORTED/RECORDED  
Violation Citation: All releases not recorded and/or reported. 25294, 25295, 2650, 2651, 2652  
Activity: ACTIVE

Permit Number: 121141  
Update Date: 11/02/2012  
Inspection Date: 01/08/2003  
Violation Code: 6HV3152  
Violation: ALL MAINT/MONITOR RECORDS NOT AVAILABLE  
Violation Citation: All maintenance/monitoring/calibration/ repair records not available. 25293; 2712 (b)  
Activity: ACTIVE

Permit Number: 121141  
Update Date: 11/02/2012  
Inspection Date: 01/08/2003

Map ID  
Direction  
Distance  
Elevation

MAP FINDINGS

Site

Database(s)

EDR ID Number  
EPA ID Number

SEAFORTH SPORTFISHING (Continued)

U003789701

Violation Code: 6HV3405  
Violation: LLD DOESN'T DETECT 3.0 GPH OR EQUIVA  
Violation Citation: DOUBLE WALLED PRESSURIZED PIPING: OPTION 3-Line leak detector does not detect 3.0 gph or equivalent? 2636(f)(2)  
Activity: ACTIVE

Permit Number: 121141  
Update Date: 11/02/2012  
Inspection Date: 01/08/2003  
Violation Code: 6HV3406  
Violation: AUTOMATIC LLD NOT CERTIFIED ANNUALLY  
Violation Citation: DOUBLE WALLED PRESSURIZED PIPING: OPTION 3-Automatic line leak detector not certified annually 25284.1(a)(4)(C); 2630(d), 2641(j)  
Activity: ACTIVE

Permit Number: 121141  
Update Date: 11/02/2012  
Inspection Date: 01/08/2003  
Violation Code: 6HV3407  
Violation: PIPE INT. TEST DOESN'T DETECT.1 GPH @150  
Violation Citation: DOUBLE WALLED PRESSURIZED PIPING: OPTION 2-Piping integrity test does not detect 0.1-gph leak with ELLD or at 150% pressure 2636(f)(4)  
Activity: ACTIVE

Permit Number: 121141  
Update Date: 11/02/2012  
Inspection Date: 01/08/2003  
Violation Code: 6HV0132  
Violation: EPA ID NUMBER NOT OBTAINED/MAINTAINED  
Violation Citation: Generator of hazardous waste has not obtained/maintained an EPA identification number. CCR 66262.12(a)  
Activity: ACTIVE

Permit Number: 121141  
Update Date: 11/02/2012  
Inspection Date: 01/08/2003  
Violation Code: 6HV0202  
Violation: WASTE CONTAINER W/O LABELS  
Violation Citation: Hazardous waste containers &/or tanks are missing labels, accumulation date and/or are improperly labeled. CCR 66262.34(a)(2); 66262.34(a)(3) & 66262.34(f)  
Activity: ACTIVE

Permit Number: 121141  
Update Date: 11/02/2012  
Inspection Date: 01/08/2003  
Violation Code: 6HV0401  
Violation: TRAINING RECORDS UNAVAILABLE  
Violation Citation: Personnel training records are not maintained to document compliance with requirements for current and former employees. CCR 66265.16(d)&(e)  
Activity: ACTIVE

Permit Number: 121141  
Update Date: 11/02/2012  
Inspection Date: 01/08/2003  
Violation Code: 6HV1002

Map ID  
Direction  
Distance  
Elevation

MAP FINDINGS

Site

Database(s)

EDR ID Number  
EPA ID Number

SEAFORTH SPORTFISHING (Continued)

U003789701

Violation: HMBP NOT ESTABLISHED/IMPLEMENTED.  
Violation Citation: Hazardous materials handler has not established/implemented a business plan. HSC 25503.5(a)  
Activity: ACTIVE

Permit Number: 121141  
Update Date: 11/02/2012  
Inspection Date: 07/10/2008  
Violation Code: 6HV3105  
Violation: NO CURRENT FINANCIAL RESPONSIBILITY  
Violation Citation: Current evidence of financial responsibility not available. 25292.2(a), 25299.33; 2809  
Activity: ACTIVE

Permit Number: 121141  
Update Date: 11/02/2012  
Inspection Date: 07/10/2008  
Violation Code: 6HV3193  
Violation: NO TRAINING/RECORD INCOMPLETE-NOT ONSITE  
Violation Citation: Facility employee(s) are not trained, training records are incomplete, and/or not onsite. 2715(f)  
Activity: ACTIVE

Permit Number: 121141  
Update Date: 11/02/2012  
Inspection Date: 07/10/2008  
Violation Code: 6HV3192  
Violation: NO D.O INSPECTION/INCOMPL;NO REPORTS  
Violation Citation: Designated Operator monthly inspection not conducted or incomplete; or DO inspection reports not onsite 2715 (c)(d)(e)  
Activity: ACTIVE

Permit Number: 121141  
Update Date: 11/02/2012  
Inspection Date: 08/05/2011  
Violation Code: 6HV3101  
Violation: UPF PERMIT NOT CURRENT/ONSITE  
Violation Citation: Current UPF permit not obtained/not available. 25284; 68.905, 68.1003, 68.1005  
Activity: ACTIVE

Permit Number: 121141  
Update Date: 11/02/2012  
Inspection Date: 07/10/2009  
Violation Code: 6HV3157  
Violation: EQUIP. TAMPERING/RECORD FALSIFICATION  
Violation Citation: Monitoring system disabled or tampered with and/or monitoring records falsified. 25299(f)  
Activity: ACTIVE

Permit Number: 121141  
Update Date: 11/02/2012  
Inspection Date: 01/13/2004  
Violation Code: 6HV0401  
Violation: TRAINING RECORDS UNAVAILABLE  
Violation Citation: Personnel training records are not maintained to document compliance with requirements for current and former employees. CCR

Map ID  
Direction  
Distance  
Elevation

MAP FINDINGS

Site

Database(s)

EDR ID Number  
EPA ID Number

SEAFORTH SPORTFISHING (Continued)

U003789701

66265.16(d)&(e)  
Activity: ACTIVE

Permit Number: 121141  
Update Date: 11/02/2012  
Inspection Date: 01/13/2004  
Violation Code: 6HV3158  
Violation: ALL OPERATING CONDITIONS NOT MET  
Violation Citation: All permit operating conditions not met. 25284; 2712  
Activity: ACTIVE

Permit Number: 121141  
Update Date: 11/02/2012  
Inspection Date: 01/13/2004  
Violation Code: 6HV3407  
Violation: PIPE INT. TEST DOESN'T DETECT.1 GPH @150  
Violation Citation: DOUBLE WALLED PRESSURIZED PIPING: OPTION 2-Piping integrity test does not detect 0.1-gph leak with ELLD or at 150% pressure 2636(f)(4)  
Activity: ACTIVE

Permit Number: 121141  
Update Date: 11/02/2012  
Inspection Date: 03/17/2005  
Violation Code: 6HV3105  
Violation: NO CURRENT FINANCIAL RESPONSIBILITY  
Violation Citation: Current evidence of financial responsibility not available. 25292.2(a), 25299.33; 2809  
Activity: ACTIVE

Permit Number: 121141  
Update Date: 11/02/2012  
Inspection Date: 03/17/2005  
Violation Code: 6HV3107  
Violation: MONITORING PROCEDURES NOT AVAIL/TO HMD  
Violation Citation: Monitoring procedures not available/complete/submitted to HMD 2632(b)&(d), 2634(d), 2641(h), 2711(a)(9)  
Activity: ACTIVE

Permit Number: 121141  
Update Date: 11/02/2012  
Inspection Date: 03/17/2005  
Violation Code: 6HV3108  
Violation: UST ER RESPONSE PLAN NOT COMPLETE/AVAIL  
Violation Citation: Emergency Response Plan is not available/complete. 25289(b); 2632(b), 2634(e), 2641(h)  
Activity: ACTIVE

Permit Number: 121141  
Update Date: 11/02/2012  
Inspection Date: 03/17/2005  
Violation Code: 6HV3109  
Violation: NO SCALED PLOT PLAN AVAIL/TO HMD  
Violation Citation: Scaled Plot plan showing tank, piping & equipment location not available/complete/submitted to HMD. 2711(a)(8), 2632(d)(1) (C )  
Activity: ACTIVE

Permit Number: 121141

Map ID  
Direction  
Distance  
Elevation

MAP FINDINGS

Site

Database(s)

EDR ID Number  
EPA ID Number

SEAFORTH SPORTFISHING (Continued)

U003789701

Update Date: 11/02/2012  
Inspection Date: 08/22/2012  
Violation Code: 6HV3108  
Violation: UST ER RESPONSE PLAN NOT COMPLETE/AVAIL  
Violation Citation: Emergency Response Plan is not available/complete. 25289(b); 2632(b), 2634(e), 2641(h)  
Activity: ACTIVE

Permit Number: 121141  
Update Date: 11/02/2012  
Inspection Date: 08/22/2012  
Violation Code: 6HV3114  
Violation: 2NDRY CONT TEST NOT DONE/SENT TO CUPA  
Violation Citation: Secondary containment testing not done at 6/36 months and/or not sent to CUPA within 30 days. 25284.1; 2637(a)&(e)  
Activity: ACTIVE

Permit Number: 121141  
Update Date: 11/02/2012  
Inspection Date: 08/22/2012  
Violation Code: 6HV3115  
Violation: NO 2NDARY CONTAINMT. TEST/REPAIRS  
Violation Citation: Secondary containment testing not completed (passed) for all components &/or repairs to secondary containment components not completed. 25284.1, 25291(a)(2); 2637  
Activity: ACTIVE

Permit Number: 121141  
Update Date: 11/02/2012  
Inspection Date: 08/22/2012  
Violation Code: 6HV1009  
Violation: HMBP: INADEQUATE SITE MAP  
Violation Citation: Business Plan does not have a site map which provides sufficient or complete information for emergency response agencies. HSC 25509(a)(5) & 25505(a)(2)  
Activity: ACTIVE

Permit Number: 121141  
Update Date: 11/02/2012  
Inspection Date: 04/21/2006  
Violation Code: 6HV3105  
Violation: NO CURRENT FINANCIAL RESPONSIBILITY  
Violation Citation: Current evidence of financial responsibility not available. 25292.2(a), 25299.33; 2809  
Activity: ACTIVE

Permit Number: 121141  
Update Date: 11/02/2012  
Inspection Date: 04/21/2006  
Violation Code: 6HV3114  
Violation: 2NDRY CONT TEST NOT DONE/SENT TO CUPA  
Violation Citation: Secondary containment testing not done at 6/36 months and/or not sent to CUPA within 30 days. 25284.1; 2637(a)&(e)  
Activity: ACTIVE

Permit Number: 121141  
Update Date: 11/02/2012

Map ID  
Direction  
Distance  
Elevation

MAP FINDINGS

Site

Database(s)

EDR ID Number  
EPA ID Number

SEAFORTH SPORTFISHING (Continued)

U003789701

Inspection Date: 04/21/2006  
Violation Code: 6HV3164  
Violation: MONITOR EQUIP NOT PER MANUF. SPECS  
Violation Citation: All monitoring equipment not installed, calibrated, operated, and/or maintained per manufacturer instructions. 2638(a), 2641(j)  
Activity: ACTIVE

Permit Number: 121141  
Update Date: 11/02/2012  
Inspection Date: 04/21/2006  
Violation Code: 6HV3192  
Violation: NO D.O INSPECTION/INCOMPL;NO REPORTS  
Violation Citation: Designated Operator monthly inspection not conducted or incomplete; or DO inspection reports not onsite 2715 (c)(d)(e)  
Activity: ACTIVE

Permit Number: 121141  
Update Date: 11/02/2012  
Inspection Date: 04/21/2006  
Violation Code: 6HV3263  
Violation: MONITOR SYSTEM NOT ALL FUNCTIONAL  
Violation Citation: Monitoring system components &/or devices are not all functional. 2630, 2641(j), 2632  
Activity: ACTIVE

Permit Number: 121141  
Update Date: 11/02/2012  
Inspection Date: 04/21/2006  
Violation Code: 6HV3411  
Violation: LLD NOT INSTALLED/NOT FUNCTIONAL  
Violation Citation: DOUBLE WALLED PRESSURIZED PIPING-Including Under Dispenser Containment (UDC):Line leak detector is not installed, not functional, or not tested. 2636(f)(2), 25284.1(a)(4)(C), 2641(j)  
Activity: ACTIVE

Permit Number: 121141  
Update Date: 11/02/2012  
Inspection Date: 04/21/2006  
Violation Code: 6HV3412  
Violation: NO ANNUAL 0.1 GPH TEST  
Violation Citation: DOUBLE WALLED PRESSURIZED PIPING-Including Under Dispenser Containment (UDC):OPTION 1: No annual 0.1 gph (gallon per hour) test. 2636(f)(4)  
Activity: ACTIVE

Permit Number: 121141  
Update Date: 11/02/2012  
Inspection Date: 07/09/2010  
Violation Code: 6HV3193  
Violation: NO TRAINING/RECORD INCOMPLETE-NOT ONSITE  
Violation Citation: Facility employee(s) are not trained, training records are incomplete, and/or not onsite. 2715(f)  
Activity: ACTIVE

Permit Number: 121141  
Update Date: 11/02/2012  
Inspection Date: 04/03/2007  
Violation Code: 6HV3105

Map ID  
Direction  
Distance  
Elevation

MAP FINDINGS

Site

Database(s)

EDR ID Number  
EPA ID Number

SEAFORTH SPORTFISHING (Continued)

U003789701

Violation: NO CURRENT FINANCIAL RESPONSIBILITY  
Violation Citation: Current evidence of financial responsibility not available.  
25292.2(a), 25299.33; 2809  
Activity: ACTIVE  
  
Permit Number: 121141  
Update Date: 11/02/2012  
Inspection Date: 04/03/2007  
Violation Code: 6HV3152  
Violation: ALL MAINT/MONITOR RECORDS NOT AVAILABLE  
Violation Citation: All maintenance/monitoring/calibration/ repair records not available.  
25293; 2712 (b)  
Activity: ACTIVE

UST:

UST Name: UNDERGROUND TANK 121141 T001  
Last Update: 2012-11-02 14:17:38  
Permit Number: 121141  
Tank Type: SINGLE WALL  
Additional Id: 1  
Capacity Gallons: 1000  
UST Contents: DIESEL  
Other Content Info: DIESEL  
Reg Status: REMOVED  
Remove Close Date: 1988-11-02 00:00:00  
Year Installed: 1968-01-01 00:00:00  
Pipe Type: SINGLE WALL  
Delivery System: PRESSURE  
Monitor Code: 07  
UST Monitor Method: SW TANK SW PRESSURE PIPE W/RESTRICTIVE LLD W/DAILY RECONCILIATION OR WEEKLY GAUGING: TANK AND PIPE TEST ANNUALLY

UST Name: UNDERGROUND TANK 121141 T002  
Last Update: 2012-11-02 14:17:38  
Permit Number: 121141  
Tank Type: DOUBLE WALL  
Additional Id: RT1193, RT3620, RT3997,RT5421  
Capacity Gallons: 10000  
UST Contents: DIESEL  
Other Content Info: DIESEL  
Reg Status: ACTIVE  
Remove Close Date: Not reported  
Year Installed: 1987-01-01 00:00:00  
Pipe Type: DOUBLE WALL  
Delivery System: PRESSURE  
Monitor Code: 61  
UST Monitor Method: DW TANK W/DRY ANNULAR, DW PRESSURE PIPE; FAILSAFE & POS SHUTOFF, 3.0 LLD; SW ABOVE GROUND PIPE & UDC W/VISUAL MONIT

Name: SEAFORTH SPORTFISHING  
Address: 1717 QUIVIRA RD  
City,State,Zip: SAN DIEGO, CA 92109  
Permit Number: 121141  
Business Type: 6HK33  
EPA Id Number: CAL000191408  
APN: 760-029-04-00



Map ID  
Direction  
Distance  
Elevation

MAP FINDINGS

Site

Database(s)

EDR ID Number  
EPA ID Number

**SEAFORTH SPORTFISHING (Continued)**

**U003789701**

Last HMMMD Inspection: 08/22/2012  
Facility Telephone: 619-224-3383  
Permit Status: OPEN  
Permit Expiration: 06/30/2013  
Date Last Updated: 11/02/2012  
Facility Owner: SEAFORTH SPORTFISHING CORP  
Facility Mailing Address: 1717 QUIVIRA RD  
Facility Mailing City: SAN DIEGO  
Facility Mailing State: CA  
Facility Mailing Zip: 92109  
UST Owner: SEAFORTH SPORTFISHING CORP  
Handle Regulated Hazmat: Y  
Own Or Operate UST: Y  
Subject To APSA: Not reported  
Generate Haz Waste: Y  
Treat Haz Waste: Not reported  
Generate Medical Waste: Not reported

Inventory Active Permits (not SQG Medical):

Permit Number: 121141  
Update Date: 11/02/2012  
Case Number: 68476-34-6  
Name: DIESEL  
Other Information: UNDERGROUND TANK 121141 T002  
Material Waste: Material  
Hazardous Categories 1: FIRE  
Hazardous Categories 2: Not reported

Permit Number: 121141  
Update Date: 11/02/2012  
Case Number: Not reported  
Name: WASTE 221 WASTE OIL & MIXED OIL  
Other Information: WATER OIL MIX / SUMPS  
Material Waste: Waste  
Hazardous Categories 1: Not reported  
Hazardous Categories 2: Not reported

Violations Active Permits:

Permit Number: 121141  
Update Date: 11/02/2012  
Inspection Date: 01/08/2003  
Violation Code: 6HV3102  
Violation: OPER. PERMIT NOT CURRENT/ONSITE  
Violation Citation: Current Operating Permit not available at facility. 25284(a),  
25286(a); 2712(i); 68.1003  
Activity: ACTIVE

Permit Number: 121141  
Update Date: 11/02/2012  
Inspection Date: 01/08/2003  
Violation Code: 6HV3103  
Violation: NO UST PLAN CHECK PERMIT OBTAINED  
Violation Citation: UST repair/modify/closure permit not obtained .68.1004, 68.1005,  
68.1009.5  
Activity: ACTIVE

Permit Number: 121141

Map ID  
Direction  
Distance  
Elevation

MAP FINDINGS

Site

Database(s)

EDR ID Number  
EPA ID Number

SEAFORTH SPORTFISHING (Continued)

U003789701

Update Date: 11/02/2012  
Inspection Date: 01/08/2003  
Violation Code: 6HV3105  
Violation: NO CURRENT FINANCIAL RESPONSIBILITY  
Violation Citation: Current evidence of financial responsibility not available.  
25292.2(a), 25299.33; 2809  
Activity: ACTIVE

Permit Number: 121141  
Update Date: 11/02/2012  
Inspection Date: 01/08/2003  
Violation Code: 6HV3107  
Violation: MONITORING PROCEDURES NOT AVAIL/TO HMD  
Violation Citation: Monitoring procedures not available/complete/submitted to HMD 2632(b)&  
(d), 2634(d), 2641(h), 2711(a)(9)  
Activity: ACTIVE

Permit Number: 121141  
Update Date: 11/02/2012  
Inspection Date: 01/08/2003  
Violation Code: 6HV3108  
Violation: UST ER RESPONSE PLAN NOT COMPLETE/AVAIL  
Violation Citation: Emergency Response Plan is not available/complete. 25289(b); 2632(b),  
2634(e), 2641(h)  
Activity: ACTIVE

Permit Number: 121141  
Update Date: 11/02/2012  
Inspection Date: 01/08/2003  
Violation Code: 6HV3109  
Violation: NO SCALED PLOT PLAN AVAIL/TO HMD  
Violation Citation: Scaled Plot plan showing tank, piping & equipment location not  
available/complete/submitted to HMD. 2711(a)(8), 2632(d)(1) (C )  
Activity: ACTIVE

Permit Number: 121141  
Update Date: 11/02/2012  
Inspection Date: 01/08/2003  
Violation Code: 6HV3112  
Violation: 2NDRY CONT TEST NOT DONE (6/36 MOS.)  
Violation Citation: Secondary containment testing not conducted at 6months/36 months.  
25284.1; 2637(a)  
Activity: ACTIVE

Permit Number: 121141  
Update Date: 11/02/2012  
Inspection Date: 01/08/2003  
Violation Code: 6HV3151  
Violation: ALL RELEASES NOT REPORTED/RECORDED  
Violation Citation: All releases not recorded and/or reported. 25294, 25295, 2650, 2651,  
2652  
Activity: ACTIVE

Permit Number: 121141  
Update Date: 11/02/2012  
Inspection Date: 01/08/2003  
Violation Code: 6HV3152

Map ID  
Direction  
Distance  
Elevation

MAP FINDINGS

Site

Database(s)

EDR ID Number  
EPA ID Number

SEAFORTH SPORTFISHING (Continued)

U003789701

Violation: ALL MAINT/MONITOR RECORDS NOT AVAILABLE  
Violation Citation: All maintenance/monitoring/calibration/ repair records not available.  
25293; 2712 (b)  
Activity: ACTIVE

Permit Number: 121141  
Update Date: 11/02/2012  
Inspection Date: 01/08/2003  
Violation Code: 6HV3405  
Violation: LLD DOESN'T DETECT 3.0 GPH OR EQUIVA  
Violation Citation: DOUBLE WALLED PRESSURIZED PIPING: OPTION 3-Line leak detector does not  
detect 3.0 gph or equivalent? 2636(f)(2)  
Activity: ACTIVE

Permit Number: 121141  
Update Date: 11/02/2012  
Inspection Date: 01/08/2003  
Violation Code: 6HV3406  
Violation: AUTOMATIC LLD NOT CERTIFIED ANNUALLY  
Violation Citation: DOUBLE WALLED PRESSURIZED PIPING: OPTION 3-Automatic line leak  
detector not certified annually 25284.1(a)(4)(C); 2630(d), 2641(j)  
Activity: ACTIVE

Permit Number: 121141  
Update Date: 11/02/2012  
Inspection Date: 01/08/2003  
Violation Code: 6HV3407  
Violation: PIPE INT. TEST DOESN'T DETECT.1 GPH @150  
Violation Citation: DOUBLE WALLED PRESSURIZED PIPING: OPTION 2-Piping integrity test does  
not detect 0.1-gph leak with ELLD or at 150% pressure 2636(f)(4)  
Activity: ACTIVE

Permit Number: 121141  
Update Date: 11/02/2012  
Inspection Date: 01/08/2003  
Violation Code: 6HV0132  
Violation: EPA ID NUMBER NOT OBTAINED/MAINTAINED  
Violation Citation: Generator of hazardous waste has not obtained/maintained an EPA  
identification number. CCR 66262.12(a)  
Activity: ACTIVE

Permit Number: 121141  
Update Date: 11/02/2012  
Inspection Date: 01/08/2003  
Violation Code: 6HV0202  
Violation: WASTE CONTAINER W/O LABELS  
Violation Citation: Hazardous waste containers &/or tanks are missing labels, accumulation  
date and/or are improperly labeled. CCR 66262.34(a)(2);  
66262.34(a)(3) & 66262.34(f)  
Activity: ACTIVE

Permit Number: 121141  
Update Date: 11/02/2012  
Inspection Date: 01/08/2003  
Violation Code: 6HV0401  
Violation: TRAINING RECORDS UNAVAILABLE  
Violation Citation: Personnel training records are not maintained to document compliance

Map ID  
Direction  
Distance  
Elevation

MAP FINDINGS

Site

Database(s)

EDR ID Number  
EPA ID Number

SEAFORTH SPORTFISHING (Continued)

U003789701

with requirements for current and former employees. CCR  
66265.16(d)&(e)  
Activity: ACTIVE

Permit Number: 121141  
Update Date: 11/02/2012  
Inspection Date: 01/08/2003  
Violation Code: 6HV1002  
Violation: HMBP NOT ESTABLISHED/IMPLEMENTED.  
Violation Citation: Hazardous materials handler has not established/implemented a business plan. HSC 25503.5(a)  
Activity: ACTIVE

Permit Number: 121141  
Update Date: 11/02/2012  
Inspection Date: 07/10/2008  
Violation Code: 6HV3105  
Violation: NO CURRENT FINANCIAL RESPONSIBILITY  
Violation Citation: Current evidence of financial responsibility not available. 25292.2(a), 25299.33; 2809  
Activity: ACTIVE

Permit Number: 121141  
Update Date: 11/02/2012  
Inspection Date: 07/10/2008  
Violation Code: 6HV3193  
Violation: NO TRAINING/RECORD INCOMPLETE-NOT ONSITE  
Violation Citation: Facility employee(s) are not trained, training records are incomplete, and/or not onsite. 2715(f)  
Activity: ACTIVE

Permit Number: 121141  
Update Date: 11/02/2012  
Inspection Date: 07/10/2008  
Violation Code: 6HV3192  
Violation: NO D.O INSPECTION/INCOMPL;NO REPORTS  
Violation Citation: Designated Operator monthly inspection not conducted or incomplete; or DO inspection reports not onsite 2715 (c)(d)(e)  
Activity: ACTIVE

Permit Number: 121141  
Update Date: 11/02/2012  
Inspection Date: 08/05/2011  
Violation Code: 6HV3101  
Violation: UPF PERMIT NOT CURRENT/ONSITE  
Violation Citation: Current UPF permit not obtained/not available. 25284; 68.905, 68.1003, 68.1005  
Activity: ACTIVE

Permit Number: 121141  
Update Date: 11/02/2012  
Inspection Date: 07/10/2009  
Violation Code: 6HV3157  
Violation: EQUIP. TAMPERING/RECORD FALSIFICATION  
Violation Citation: Monitoring system disabled or tampered with and/or monitoring records falsified. 25299(f)  
Activity: ACTIVE

Map ID  
Direction  
Distance  
Elevation

MAP FINDINGS

Site

Database(s)

EDR ID Number  
EPA ID Number

SEAFORTH SPORTFISHING (Continued)

U003789701

Permit Number: 121141  
Update Date: 11/02/2012  
Inspection Date: 01/13/2004  
Violation Code: 6HV0401  
Violation: TRAINING RECORDS UNAVAILABLE  
Violation Citation: Personnel training records are not maintained to document compliance with requirements for current and former employees. CCR 66265.16(d)&(e)  
Activity: ACTIVE

Permit Number: 121141  
Update Date: 11/02/2012  
Inspection Date: 01/13/2004  
Violation Code: 6HV3158  
Violation: ALL OPERATING CONDITIONS NOT MET  
Violation Citation: All permit operating conditions not met. 25284; 2712  
Activity: ACTIVE

Permit Number: 121141  
Update Date: 11/02/2012  
Inspection Date: 01/13/2004  
Violation Code: 6HV3407  
Violation: PIPE INT. TEST DOESN'T DETECT.1 GPH @150  
Violation Citation: DOUBLE WALLED PRESSURIZED PIPING: OPTION 2-Piping integrity test does not detect 0.1-gph leak with ELLD or at 150% pressure 2636(f)(4)  
Activity: ACTIVE

Permit Number: 121141  
Update Date: 11/02/2012  
Inspection Date: 03/17/2005  
Violation Code: 6HV3105  
Violation: NO CURRENT FINANCIAL RESPONSIBILITY  
Violation Citation: Current evidence of financial responsibility not available. 25292.2(a), 25299.33; 2809  
Activity: ACTIVE

Permit Number: 121141  
Update Date: 11/02/2012  
Inspection Date: 03/17/2005  
Violation Code: 6HV3107  
Violation: MONITORING PROCEDURES NOT AVAIL/TO HMD  
Violation Citation: Monitoring procedures not available/complete/submitted to HMD 2632(b)&(d), 2634(d), 2641(h), 2711(a)(9)  
Activity: ACTIVE

Permit Number: 121141  
Update Date: 11/02/2012  
Inspection Date: 03/17/2005  
Violation Code: 6HV3108  
Violation: UST ER RESPONSE PLAN NOT COMPLETE/AVAIL  
Violation Citation: Emergency Response Plan is not available/complete. 25289(b); 2632(b), 2634(e), 2641(h)  
Activity: ACTIVE

Permit Number: 121141  
Update Date: 11/02/2012  
Inspection Date: 03/17/2005

Map ID  
Direction  
Distance  
Elevation

MAP FINDINGS

Site

Database(s)

EDR ID Number  
EPA ID Number

SEAFORTH SPORTFISHING (Continued)

U003789701

Violation Code: 6HV3109  
Violation: NO SCALED PLOT PLAN AVAIL/TO HMD  
Violation Citation: Scaled Plot plan showing tank, piping & equipment location not available/complete/submitted to HMD. 2711(a)(8), 2632(d)(1) (C )  
Activity: ACTIVE

Permit Number: 121141  
Update Date: 11/02/2012  
Inspection Date: 08/22/2012  
Violation Code: 6HV3108  
Violation: UST ER RESPONSE PLAN NOT COMPLETE/AVAIL  
Violation Citation: Emergency Response Plan is not available/complete. 25289(b); 2632(b), 2634(e), 2641(h)  
Activity: ACTIVE

Permit Number: 121141  
Update Date: 11/02/2012  
Inspection Date: 08/22/2012  
Violation Code: 6HV3114  
Violation: 2NDRY CONT TEST NOT DONE/SENT TO CUPA  
Violation Citation: Secondary containment testing not done at 6/36 months and/or not sent to CUPA within 30 days. 25284.1; 2637(a)&(e)  
Activity: ACTIVE

Permit Number: 121141  
Update Date: 11/02/2012  
Inspection Date: 08/22/2012  
Violation Code: 6HV3115  
Violation: NO 2NDARY CONTAINMT. TEST/REPAIRS  
Violation Citation: Secondary containment testing not completed (passed) for all components &/or repairs to secondary containment components not completed. 25284.1, 25291(a)(2); 2637  
Activity: ACTIVE

Permit Number: 121141  
Update Date: 11/02/2012  
Inspection Date: 08/22/2012  
Violation Code: 6HV1009  
Violation: HMBP: INADEQUATE SITE MAP  
Violation Citation: Business Plan does not have a site map which provides sufficient or complete information for emergency response agencies. HSC 25509(a)(5) & 25505(a)(2)  
Activity: ACTIVE

Permit Number: 121141  
Update Date: 11/02/2012  
Inspection Date: 04/21/2006  
Violation Code: 6HV3105  
Violation: NO CURRENT FINANCIAL RESPONSIBILITY  
Violation Citation: Current evidence of financial responsibility not available. 25292.2(a), 25299.33; 2809  
Activity: ACTIVE

Permit Number: 121141  
Update Date: 11/02/2012  
Inspection Date: 04/21/2006  
Violation Code: 6HV3114

Map ID  
Direction  
Distance  
Elevation

MAP FINDINGS

Site

Database(s)

EDR ID Number  
EPA ID Number

SEAFORTH SPORTFISHING (Continued)

U003789701

Violation: 2NDRY CONT TEST NOT DONE/SENT TO CUPA  
Violation Citation: Secondary containment testing not done at 6/36 months and/or not sent to CUPA within 30 days. 25284.1; 2637(a)&(e)  
Activity: ACTIVE

Permit Number: 121141  
Update Date: 11/02/2012  
Inspection Date: 04/21/2006  
Violation Code: 6HV3164  
Violation: MONITOR EQUIP NOT PER MANUF. SPECS  
Violation Citation: All monitoring equipment not installed, calibrated, operated, and/or maintained per manufacturer instructions. 2638(a), 2641(j)  
Activity: ACTIVE

Permit Number: 121141  
Update Date: 11/02/2012  
Inspection Date: 04/21/2006  
Violation Code: 6HV3192  
Violation: NO D.O INSPECTION/INCOMPL;NO REPORTS  
Violation Citation: Designated Operator monthly inspection not conducted or incomplete; or DO inspection reports not onsite 2715 (c)(d)(e)  
Activity: ACTIVE

Permit Number: 121141  
Update Date: 11/02/2012  
Inspection Date: 04/21/2006  
Violation Code: 6HV3263  
Violation: MONITOR SYSTEM NOT ALL FUNCTIONAL  
Violation Citation: Monitoring system components &/or devices are not all functional. 2630, 2641(j), 2632  
Activity: ACTIVE

Permit Number: 121141  
Update Date: 11/02/2012  
Inspection Date: 04/21/2006  
Violation Code: 6HV3411  
Violation: LLD NOT INSTALLED/NOT FUNCTIONAL  
Violation Citation: DOUBLE WALLED PRESSURIZED PIPING-Including Under Dispenser Containment (UDC):Line leak detector is not installed, not functional, or not tested. 2636(f)(2), 25284.1(a)(4)(C), 2641(j)  
Activity: ACTIVE

Permit Number: 121141  
Update Date: 11/02/2012  
Inspection Date: 04/21/2006  
Violation Code: 6HV3412  
Violation: NO ANNUAL 0.1 GPH TEST  
Violation Citation: DOUBLE WALLED PRESSURIZED PIPING-Including Under Dispenser Containment (UDC):OPTION 1: No annual 0.1 gph (gallon per hour) test. 2636(f)(4)  
Activity: ACTIVE

Permit Number: 121141  
Update Date: 11/02/2012  
Inspection Date: 07/09/2010  
Violation Code: 6HV3193  
Violation: NO TRAINING/RECORD INCOMPLETE-NOT ONSITE  
Violation Citation: Facility employee(s) are not trained, training records are incomplete,

Map ID  
Direction  
Distance  
Elevation

MAP FINDINGS

Site

Database(s)

EDR ID Number  
EPA ID Number

SEAFORTH SPORTFISHING (Continued)

U003789701

Activity: and/or not onsite. 2715(f)  
ACTIVE

Permit Number: 121141  
Update Date: 11/02/2012  
Inspection Date: 04/03/2007  
Violation Code: 6HV3105  
Violation: NO CURRENT FINANCIAL RESPONSIBILITY  
Violation Citation: Current evidence of financial responsibility not available.  
25292.2(a), 25299.33; 2809

Activity: ACTIVE

Permit Number: 121141  
Update Date: 11/02/2012  
Inspection Date: 04/03/2007  
Violation Code: 6HV3152  
Violation: ALL MAINT/MONITOR RECORDS NOT AVAILABLE  
Violation Citation: All maintenance/monitoring/calibration/ repair records not available.  
25293; 2712 (b)

Activity: ACTIVE

UST:

UST Name: UNDERGROUND TANK 121141 T001  
Last Update: 2012-11-02 14:17:38  
Permit Number: 121141  
Tank Type: SINGLE WALL  
Additional Id: 1  
Capacity Gallons: 1000  
UST Contents: DIESEL  
Other Content Info: DIESEL  
Reg Status: REMOVED  
Remove Close Date: 1988-11-02 00:00:00  
Year Installed: 1968-01-01 00:00:00  
Pipe Type: SINGLE WALL  
Delivery System: PRESSURE  
Monitor Code: 07  
UST Monitor Method: SW TANK SW PRESSURE PIPE W/RESTRICTIVE LLD W/DAILY RECONCILIATION OR WEEKLY GAUGING: TANK AND PIPE TEST ANNUALLY

UST Name: UNDERGROUND TANK 121141 T002  
Last Update: 2012-11-02 14:17:38  
Permit Number: 121141  
Tank Type: DOUBLE WALL  
Additional Id: RT1193, RT3620, RT3997,RT5421  
Capacity Gallons: 10000  
UST Contents: DIESEL  
Other Content Info: DIESEL  
Reg Status: ACTIVE  
Remove Close Date: Not reported  
Year Installed: 1987-01-01 00:00:00  
Pipe Type: DOUBLE WALL  
Delivery System: PRESSURE  
Monitor Code: 61  
UST Monitor Method: DW TANK W/DRY ANNULAR, DW PRESSURE PIPE; FAILSAFE & POS SHUTOFF, 3.0 LLD; SW ABOVE GROUND PIPE & UDC W/VISUAL MONIT



Map ID  
Direction  
Distance  
Elevation

MAP FINDINGS

Site

Database(s)

EDR ID Number  
EPA ID Number

**SEAFORTH SPORTFISHING (Continued)**

**U003789701**

Name: SEAFORTH SPORTFISHING  
Address: 1717 QUIVIRA RD  
City,State,Zip: SAN DIEGO, CA 92109  
Permit Number: 121141  
Business Type: 6HK33  
EPA Id Number: CAL000191408  
APN: 760-029-04-00  
Last HMMD Inspection: 08/22/2012  
Facility Telephone: 619-224-3383  
Permit Status: OPEN  
Permit Expiration: 06/30/2013  
Date Last Updated: 11/02/2012  
Facility Owner: SEAFORTH SPORTFISHING CORP  
Facility Mailing Address: 1717 QUIVIRA RD  
Facility Mailing City: SAN DIEGO  
Facility Mailing State: CA  
Facility Mailing Zip: 92109  
UST Owner: SEAFORTH SPORTFISHING CORP  
Handle Regulated Hazmat: Y  
Own Or Operate UST: Y  
Subject To APSA: Not reported  
Generate Haz Waste: Y  
Treat Haz Waste: Not reported  
Generate Medical Waste: Not reported

Inventory Active Permits (not SQG Medical):

Permit Number: 121141  
Update Date: 11/02/2012  
Case Number: 68476-34-6  
Name: DIESEL  
Other Information: UNDERGROUND TANK 121141 T002  
Material Waste: Material  
Hazardous Categories 1: FIRE  
Hazardous Categories 2: Not reported

Permit Number: 121141  
Update Date: 11/02/2012  
Case Number: Not reported  
Name: WASTE 221 WASTE OIL & MIXED OIL  
Other Information: WATER OIL MIX / SUMPS  
Material Waste: Waste  
Hazardous Categories 1: Not reported  
Hazardous Categories 2: Not reported

Violations Active Permits:

Permit Number: 121141  
Update Date: 11/02/2012  
Inspection Date: 01/08/2003  
Violation Code: 6HV3102  
Violation: OPER. PERMIT NOT CURRENT/ONSITE  
Violation Citation: Current Operating Permit not available at facility. 25284(a),  
25286(a); 2712(i); 68.1003  
Activity: ACTIVE

Permit Number: 121141  
Update Date: 11/02/2012  
Inspection Date: 01/08/2003

Map ID  
Direction  
Distance  
Elevation

MAP FINDINGS

Site

Database(s)

EDR ID Number  
EPA ID Number

**SEAFORTH SPORTFISHING (Continued)**

**U003789701**

Violation Code: 6HV3103  
Violation: NO UST PLAN CHECK PERMIT OBTAINED  
Violation Citation: UST repair/modify/closure permit not obtained .68.1004, 68.1005, 68.1009.5  
Activity: ACTIVE

Permit Number: 121141  
Update Date: 11/02/2012  
Inspection Date: 01/08/2003  
Violation Code: 6HV3105  
Violation: NO CURRENT FINANCIAL RESPONSIBILITY  
Violation Citation: Current evidence of financial responsibility not available. 25292.2(a), 25299.33; 2809  
Activity: ACTIVE

Permit Number: 121141  
Update Date: 11/02/2012  
Inspection Date: 01/08/2003  
Violation Code: 6HV3107  
Violation: MONITORING PROCEDURES NOT AVAIL/TO HMD  
Violation Citation: Monitoring procedures not available/complete/submitted to HMD 2632(b)& (d), 2634(d), 2641(h), 2711(a)(9)  
Activity: ACTIVE

Permit Number: 121141  
Update Date: 11/02/2012  
Inspection Date: 01/08/2003  
Violation Code: 6HV3108  
Violation: UST ER RESPONSE PLAN NOT COMPLETE/AVAIL  
Violation Citation: Emergency Response Plan is not available/complete. 25289(b); 2632(b), 2634(e), 2641(h)  
Activity: ACTIVE

Permit Number: 121141  
Update Date: 11/02/2012  
Inspection Date: 01/08/2003  
Violation Code: 6HV3109  
Violation: NO SCALED PLOT PLAN AVAIL/TO HMD  
Violation Citation: Scaled Plot plan showing tank, piping & equipment location not available/complete/submitted to HMD. 2711(a)(8), 2632(d)(1) (C )  
Activity: ACTIVE

Permit Number: 121141  
Update Date: 11/02/2012  
Inspection Date: 01/08/2003  
Violation Code: 6HV3112  
Violation: 2NDRY CONT TEST NOT DONE (6/36 MOS.)  
Violation Citation: Secondary containment testing not conducted at 6months/36 months. 25284.1; 2637(a)  
Activity: ACTIVE

Permit Number: 121141  
Update Date: 11/02/2012  
Inspection Date: 01/08/2003  
Violation Code: 6HV3151  
Violation: ALL RELEASES NOT REPORTED/RECORDED  
Violation Citation: All releases not recorded and/or reported. 25294, 25295, 2650, 2651,

Map ID  
Direction  
Distance  
Elevation

MAP FINDINGS

Site

Database(s)

EDR ID Number  
EPA ID Number

SEAFORTH SPORTFISHING (Continued)

U003789701

2652  
Activity: ACTIVE

Permit Number: 121141  
Update Date: 11/02/2012  
Inspection Date: 01/08/2003  
Violation Code: 6HV3152  
Violation: ALL MAINT/MONITOR RECORDS NOT AVAILABLE  
Violation Citation: All maintenance/monitoring/calibration/ repair records not available.  
25293; 2712 (b)  
Activity: ACTIVE

Permit Number: 121141  
Update Date: 11/02/2012  
Inspection Date: 01/08/2003  
Violation Code: 6HV3405  
Violation: LLD DOESN'T DETECT 3.0 GPH OR EQUIVA  
Violation Citation: DOUBLE WALLED PRESSURIZED PIPING: OPTION 3-Line leak detector does not  
detect 3.0 gph or equivalent? 2636(f)(2)  
Activity: ACTIVE

Permit Number: 121141  
Update Date: 11/02/2012  
Inspection Date: 01/08/2003  
Violation Code: 6HV3406  
Violation: AUTOMATIC LLD NOT CERTIFIED ANNUALLY  
Violation Citation: DOUBLE WALLED PRESSURIZED PIPING: OPTION 3-Automatic line leak  
detector not certified annually 25284.1(a)(4)(C); 2630(d), 2641(j)  
Activity: ACTIVE

Permit Number: 121141  
Update Date: 11/02/2012  
Inspection Date: 01/08/2003  
Violation Code: 6HV3407  
Violation: PIPE INT. TEST DOESN'T DETECT.1 GPH @150  
Violation Citation: DOUBLE WALLED PRESSURIZED PIPING: OPTION 2-Piping integrity test does  
not detect 0.1-gph leak with ELLD or at 150% pressure 2636(f)(4)  
Activity: ACTIVE

Permit Number: 121141  
Update Date: 11/02/2012  
Inspection Date: 01/08/2003  
Violation Code: 6HV0132  
Violation: EPA ID NUMBER NOT OBTAINED/MAINTAINED  
Violation Citation: Generator of hazardous waste has not obtained/maintained an EPA  
identification number. CCR 66262.12(a)  
Activity: ACTIVE

Permit Number: 121141  
Update Date: 11/02/2012  
Inspection Date: 01/08/2003  
Violation Code: 6HV0202  
Violation: WASTE CONTAINER W/O LABELS  
Violation Citation: Hazardous waste containers &/or tanks are missing labels, accumulation  
date and/or are improperly labeled. CCR 66262.34(a)(2);  
66262.34(a)(3) & 66262.34(f)  
Activity: ACTIVE

Map ID  
Direction  
Distance  
Elevation

MAP FINDINGS

Site

Database(s)

EDR ID Number  
EPA ID Number

SEAFORTH SPORTFISHING (Continued)

U003789701

Permit Number: 121141  
Update Date: 11/02/2012  
Inspection Date: 01/08/2003  
Violation Code: 6HV0401  
Violation: TRAINING RECORDS UNAVAILABLE  
Violation Citation: Personnel training records are not maintained to document compliance with requirements for current and former employees. CCR 66265.16(d)&(e)  
Activity: ACTIVE

Permit Number: 121141  
Update Date: 11/02/2012  
Inspection Date: 01/08/2003  
Violation Code: 6HV1002  
Violation: HMBP NOT ESTABLISHED/IMPLEMENTED.  
Violation Citation: Hazardous materials handler has not established/implemented a business plan. HSC 25503.5(a)  
Activity: ACTIVE

Permit Number: 121141  
Update Date: 11/02/2012  
Inspection Date: 07/10/2008  
Violation Code: 6HV3105  
Violation: NO CURRENT FINANCIAL RESPONSIBILITY  
Violation Citation: Current evidence of financial responsibility not available. 25292.2(a), 25299.33; 2809  
Activity: ACTIVE

Permit Number: 121141  
Update Date: 11/02/2012  
Inspection Date: 07/10/2008  
Violation Code: 6HV3193  
Violation: NO TRAINING/RECORD INCOMPLETE-NOT ONSITE  
Violation Citation: Facility employee(s) are not trained, training records are incomplete, and/or not onsite. 2715(f)  
Activity: ACTIVE

Permit Number: 121141  
Update Date: 11/02/2012  
Inspection Date: 07/10/2008  
Violation Code: 6HV3192  
Violation: NO D.O INSPECTION/INCOMPL;NO REPORTS  
Violation Citation: Designated Operator monthly inspection not conducted or incomplete; or DO inspection reports not onsite 2715 (c)(d)(e)  
Activity: ACTIVE

Permit Number: 121141  
Update Date: 11/02/2012  
Inspection Date: 08/05/2011  
Violation Code: 6HV3101  
Violation: UPF PERMIT NOT CURRENT/ONSITE  
Violation Citation: Current UPF permit not obtained/not available. 25284; 68.905, 68.1003, 68.1005  
Activity: ACTIVE

Permit Number: 121141  
Update Date: 11/02/2012

Map ID  
Direction  
Distance  
Elevation

MAP FINDINGS

Site

Database(s)

EDR ID Number  
EPA ID Number

SEAFORTH SPORTFISHING (Continued)

U003789701

Inspection Date: 07/10/2009  
Violation Code: 6HV3157  
Violation: EQUIP. TAMPERING/RECORD FALSIFICATION  
Violation Citation: Monitoring system disabled or tampered with and/or monitoring records falsified. 25299(f)  
Activity: ACTIVE

Permit Number: 121141  
Update Date: 11/02/2012  
Inspection Date: 01/13/2004  
Violation Code: 6HV0401  
Violation: TRAINING RECORDS UNAVAILABLE  
Violation Citation: Personnel training records are not maintained to document compliance with requirements for current and former employees. CCR 66265.16(d)&(e)  
Activity: ACTIVE

Permit Number: 121141  
Update Date: 11/02/2012  
Inspection Date: 01/13/2004  
Violation Code: 6HV3158  
Violation: ALL OPERATING CONDITIONS NOT MET  
Violation Citation: All permit operating conditions not met. 25284; 2712  
Activity: ACTIVE

Permit Number: 121141  
Update Date: 11/02/2012  
Inspection Date: 01/13/2004  
Violation Code: 6HV3407  
Violation: PIPE INT. TEST DOESN'T DETECT.1 GPH @150  
Violation Citation: DOUBLE WALLED PRESSURIZED PIPING: OPTION 2-Piping integrity test does not detect 0.1-gph leak with ELLD or at 150% pressure 2636(f)(4)  
Activity: ACTIVE

Permit Number: 121141  
Update Date: 11/02/2012  
Inspection Date: 03/17/2005  
Violation Code: 6HV3105  
Violation: NO CURRENT FINANCIAL RESPONSIBILITY  
Violation Citation: Current evidence of financial responsibility not available. 25292.2(a), 25299.33; 2809  
Activity: ACTIVE

Permit Number: 121141  
Update Date: 11/02/2012  
Inspection Date: 03/17/2005  
Violation Code: 6HV3107  
Violation: MONITORING PROCEDURES NOT AVAIL/TO HMD  
Violation Citation: Monitoring procedures not available/complete/submitted to HMD 2632(b)&(d), 2634(d), 2641(h), 2711(a)(9)  
Activity: ACTIVE

Permit Number: 121141  
Update Date: 11/02/2012  
Inspection Date: 03/17/2005  
Violation Code: 6HV3108  
Violation: UST ER RESPONSE PLAN NOT COMPLETE/AVAIL

Map ID  
Direction  
Distance  
Elevation

MAP FINDINGS

Site

Database(s)

EDR ID Number  
EPA ID Number

SEAFORTH SPORTFISHING (Continued)

U003789701

Violation Citation: Emergency Response Plan is not available/complete. 25289(b); 2632(b), 2634(e), 2641(h)  
Activity: ACTIVE

Permit Number: 121141  
Update Date: 11/02/2012  
Inspection Date: 03/17/2005  
Violation Code: 6HV3109  
Violation: NO SCALED PLOT PLAN AVAIL/TO HMD  
Violation Citation: Scaled Plot plan showing tank, piping & equipment location not available/complete/submitted to HMD. 2711(a)(8), 2632(d)(1) (C )  
Activity: ACTIVE

Permit Number: 121141  
Update Date: 11/02/2012  
Inspection Date: 08/22/2012  
Violation Code: 6HV3108  
Violation: UST ER RESPONSE PLAN NOT COMPLETE/AVAIL  
Violation Citation: Emergency Response Plan is not available/complete. 25289(b); 2632(b), 2634(e), 2641(h)  
Activity: ACTIVE

Permit Number: 121141  
Update Date: 11/02/2012  
Inspection Date: 08/22/2012  
Violation Code: 6HV3114  
Violation: 2NDRY CONT TEST NOT DONE/SENT TO CUPA  
Violation Citation: Secondary containment testing not done at 6/36 months and/or not sent to CUPA within 30 days. 25284.1; 2637(a)&(e)  
Activity: ACTIVE

Permit Number: 121141  
Update Date: 11/02/2012  
Inspection Date: 08/22/2012  
Violation Code: 6HV3115  
Violation: NO 2NDARY CONTAINMT. TEST/REPAIRS  
Violation Citation: Secondary containment testing not completed (passed) for all components &/or repairs to secondary containment components not completed. 25284.1, 25291(a)(2); 2637  
Activity: ACTIVE

Permit Number: 121141  
Update Date: 11/02/2012  
Inspection Date: 08/22/2012  
Violation Code: 6HV1009  
Violation: HMBP: INADEQUATE SITE MAP  
Violation Citation: Business Plan does not have a site map which provides sufficient or complete information for emergency response agencies. HSC 25509(a)(5) & 25505(a)(2)  
Activity: ACTIVE

Permit Number: 121141  
Update Date: 11/02/2012  
Inspection Date: 04/21/2006  
Violation Code: 6HV3105  
Violation: NO CURRENT FINANCIAL RESPONSIBILITY  
Violation Citation: Current evidence of financial responsibility not available.

Map ID  
Direction  
Distance  
Elevation

MAP FINDINGS

Site

Database(s)

EDR ID Number  
EPA ID Number

SEAFORTH SPORTFISHING (Continued)

U003789701

25292.2(a), 25299.33; 2809  
Activity: ACTIVE

Permit Number: 121141  
Update Date: 11/02/2012  
Inspection Date: 04/21/2006  
Violation Code: 6HV3114  
Violation: 2NDRY CONT TEST NOT DONE/SENT TO CUPA  
Violation Citation: Secondary containment testing not done at 6/36 months and/or not sent to CUPA within 30 days. 25284.1; 2637(a)&(e)

Activity: ACTIVE

Permit Number: 121141  
Update Date: 11/02/2012  
Inspection Date: 04/21/2006  
Violation Code: 6HV3164  
Violation: MONITOR EQUIP NOT PER MANUF. SPECS  
Violation Citation: All monitoring equipment not installed, calibrated, operated, and/or maintained per manufacturer instructions. 2638(a), 2641(j)

Activity: ACTIVE

Permit Number: 121141  
Update Date: 11/02/2012  
Inspection Date: 04/21/2006  
Violation Code: 6HV3192  
Violation: NO D.O INSPECTION/INCOMPL;NO REPORTS  
Violation Citation: Designated Operator monthly inspection not conducted or incomplete; or DO inspection reports not onsite 2715 (c)(d)(e)

Activity: ACTIVE

Permit Number: 121141  
Update Date: 11/02/2012  
Inspection Date: 04/21/2006  
Violation Code: 6HV3263  
Violation: MONITOR SYSTEM NOT ALL FUNCTIONAL  
Violation Citation: Monitoring system components &/or devices are not all functional. 2630, 2641(j), 2632

Activity: ACTIVE

Permit Number: 121141  
Update Date: 11/02/2012  
Inspection Date: 04/21/2006  
Violation Code: 6HV3411  
Violation: LLD NOT INSTALLED/NOT FUNCTIONAL  
Violation Citation: DOUBLE WALLED PRESSURIZED PIPING-Including Under Dispenser Containment (UDC):Line leak detector is not installed, not functional, or not tested. 2636(f)(2), 25284.1(a)(4)(C), 2641(j)

Activity: ACTIVE

Permit Number: 121141  
Update Date: 11/02/2012  
Inspection Date: 04/21/2006  
Violation Code: 6HV3412  
Violation: NO ANNUAL 0.1 GPH TEST  
Violation Citation: DOUBLE WALLED PRESSURIZED PIPING-Including Under Dispenser Containment (UDC):OPTION 1: No annual 0.1 gph (gallon per hour) test. 2636(f)(4)

Activity: ACTIVE

Map ID  
Direction  
Distance  
Elevation

MAP FINDINGS

Site

Database(s)

EDR ID Number  
EPA ID Number

SEAFORTH SPORTFISHING (Continued)

U003789701

Permit Number: 121141  
Update Date: 11/02/2012  
Inspection Date: 07/09/2010  
Violation Code: 6HV3193  
Violation: NO TRAINING/RECORD INCOMPLETE-NOT ONSITE  
Violation Citation: Facility employee(s) are not trained, training records are incomplete, and/or not onsite. 2715(f)  
Activity: ACTIVE

Permit Number: 121141  
Update Date: 11/02/2012  
Inspection Date: 04/03/2007  
Violation Code: 6HV3105  
Violation: NO CURRENT FINANCIAL RESPONSIBILITY  
Violation Citation: Current evidence of financial responsibility not available. 25292.2(a), 25299.33; 2809  
Activity: ACTIVE

Permit Number: 121141  
Update Date: 11/02/2012  
Inspection Date: 04/03/2007  
Violation Code: 6HV3152  
Violation: ALL MAINT/MONITOR RECORDS NOT AVAILABLE  
Violation Citation: All maintenance/monitoring/calibration/ repair records not available. 25293; 2712 (b)  
Activity: ACTIVE

UST:

UST Name: UNDERGROUND TANK 121141 T001  
Last Update: 2012-11-02 14:17:38  
Permit Number: 121141  
Tank Type: SINGLE WALL  
Additional Id: 1  
Capacity Gallons: 1000  
UST Contents: DIESEL  
Other Content Info: DIESEL  
Reg Status: REMOVED  
Remove Close Date: 1988-11-02 00:00:00  
Year Installed: 1968-01-01 00:00:00  
Pipe Type: SINGLE WALL  
Delivery System: PRESSURE  
Monitor Code: 07  
UST Monitor Method: SW TANK SW PRESSURE PIPE W/RESTRICTIVE LLD W/DAILY RECONCILIATION OR WEEKLY GAUGING: TANK AND PIPE TEST ANNUALLY

UST Name: UNDERGROUND TANK 121141 T002  
Last Update: 2012-11-02 14:17:38  
Permit Number: 121141  
Tank Type: DOUBLE WALL  
Additional Id: RT1193, RT3620, RT3997,RT5421  
Capacity Gallons: 10000  
UST Contents: DIESEL  
Other Content Info: DIESEL  
Reg Status: ACTIVE  
Remove Close Date: Not reported  
Year Installed: 1987-01-01 00:00:00  
Pipe Type: DOUBLE WALL



Map ID  
Direction  
Distance  
Elevation

MAP FINDINGS

Site

Database(s)

EDR ID Number  
EPA ID Number

**SEAFORTH SPORTFISHING (Continued)**

**U003789701**

Delivery System: PRESSURE  
Monitor Code: 61  
UST Monitor Method: DW TANK W/DRY ANNULAR, DW PRESSURE PIPE; FAILSAFE & POS SHUTOFF, 3.0 LLD; SW ABOVE GROUND PIPE & UDC W/VISUAL MONIT

**SWEEPS UST:**

Name: SEAFORTH SPORTFISHING  
Address: 1717 QUIVIRA RD  
City: SAN DIEGO  
Status: Not reported  
Comp Number: 21141  
Number: Not reported  
Board Of Equalization: 44-023449  
Referral Date: Not reported  
Action Date: Not reported  
Created Date: Not reported  
Owner Tank Id: Not reported  
SWRCB Tank Id: 37-000-021141-000001  
Tank Status: Not reported  
Capacity: 1000  
Active Date: Not reported  
Tank Use: M.V. FUEL  
STG: PRODUCT  
Content: OTHER  
Number Of Tanks: 1

**F113  
West  
1/8-1/4  
0.159 mi.  
842 ft.**

**SEAFORTH SPORTFISHING  
1717 QUIVIRA RD  
SAN DIEGO, CA 92109**

**LUST S100731961  
N/A**

**Site 3 of 4 in cluster F**

**Relative:  
Lower  
Actual:  
12 ft.**

LUST REG 9:  
Region: 9  
Status: Case Closed  
Case Number: 9UT476  
Local Case: H21141-001  
Substance: Gasoline  
Qty Leaked: 0  
Abate Method: Not reported  
Local Agency: San Diego  
How Found: Tank Closure  
How Stopped: Remove Contents  
Source: Tank  
Cause: Corrosion  
Lead Agency: Local Agency  
Case Type: Other ground water affected  
Date Found: 03/26/1987  
Date Stopped: 02/20/1987  
Confirm Date: 02/20/1987  
Submit Workplan: Not reported  
Prelim Assess: 08/21/1987  
Desc Pollution: Not reported  
Remed Plan: / /  
Remed Action: 2/18/88  
Began Monitor: Not reported

Map ID  
Direction  
Distance  
Elevation

MAP FINDINGS

Site

Database(s)

EDR ID Number  
EPA ID Number

**SEAFORTH SPORTFISHING (Continued)**

**S100731961**

Release Date: 03/04/1987  
Enforce Date: Not reported  
Closed Date: 10/16/92  
Enforce Type: Not reported  
Pilot Program: LOP  
Basin Number: 907.11  
GW Depth: 10'  
Beneficial Use: No Beneficial groundwater use  
NPDES Number: Not reported  
Priority: Low priority. Priority ranking can change over time.  
File Disp: File discarded, case closed  
Interim Remedial Actions: Yes  
Cleanup and Abatement order Number: Not reported  
Waste Discharge Requirement Number: Not reported

**F114**  
**West**  
**1/8-1/4**  
**0.180 mi.**  
**949 ft.**

**SEAFORTH MARINA**  
**1677 QUIVIRA RD**  
**SAN DIEGO, CA 92109**  
**Site 4 of 4 in cluster F**

**SAN DIEGO CO. SAM**  
**LUST**  
**CPS-SLIC**  
**San Diego Co. HMMD**  
**SWEEPS UST**  
**CHMIRS**  
**CERS**

**S100728081**  
**N/A**

**Relative:**  
**Lower**

**Actual:**  
**12 ft.**

**SAN DIEGO CO. SAM:**  
Name: SEAFORTH MARINA T0116  
Address: 1677 QUIVIRA RD  
City,State,Zip: SAN DIEGO, CA 921097801  
Case Number: H10554-001  
Agency: DEH Site Assessment & Mitigation  
**Funding: Private - VAP**  
Facility Type: Soils Only  
Facility Status: Closed Case  
Date: 7/24/1986  
Date Began: 5/1/1986

**LUST REG 9:**  
Region: 9  
Status: Case Closed  
Case Number: 9UT57  
Local Case: H10554-001  
Substance: Diesel  
Qty Leaked: 0  
Abate Method: Not reported  
Local Agency: San Diego  
How Found: Tank Closure  
How Stopped: Close Tank  
Source: Tank  
Cause: Corrosion  
Lead Agency: Local Agency  
Case Type: Soil only  
Date Found: 04/29/1986  
Date Stopped: / /  
Confirm Date: / /  
Submit Workplan: Not reported  
Prelim Assess: / /  
Desc Pollution: Not reported  
Remed Plan: / /

Map ID  
Direction  
Distance  
Elevation

MAP FINDINGS

Site

Database(s)

EDR ID Number  
EPA ID Number

**SEAFORTH MARINA (Continued)**

**S100728081**

Remed Action: Not reported  
Began Monitor: Not reported  
Release Date: 05/01/1986  
Enforce Date: Not reported  
Closed Date: 7/24/86  
Enforce Type: Not reported  
Pilot Program: LOP  
Basin Number: 906.30  
GW Depth: 10FT  
Beneficial Use: Not reported  
NPDES Number: Not reported  
Priority: Low priority. Priority ranking can change over time.  
File Dispn: File discarded, case closed  
Interim Remedial Actions: Yes  
Cleanup and Abatement order Number: Not reported  
Waste Discharge Requirement Number: Not reported

**CPS-SLIC:**

Name: SEAFORTH MARINA T0116  
Address: 1677 QUIVIRA RD  
City,State,Zip: SAN DIEGO, CA 921097801  
Region: STATE  
**Facility Status: Completed - Case Closed**  
Status Date: 07/24/1986  
Global Id: T0607302858  
Lead Agency: SAN DIEGO COUNTY LOP  
Lead Agency Case Number: H10554-001  
Latitude: 32.7638379815433  
Longitude: -117.236411155068  
Case Type: Cleanup Program Site  
Case Worker: KH  
Local Agency: SAN DIEGO COUNTY LOP  
RB Case Number: 9UT57  
File Location: Local Agency  
Potential Media Affected: Soil  
Potential Contaminants of Concern: Diesel  
Site History: Not reported

[Click here to access the California GeoTracker records for this facility:](#)

**HMMD SAN DIEGO:**

Name: SEAFORTH MARINA T0116  
Address: 1677 QUIVIRA RD  
City,State,Zip: SAN DIEGO, CA 92109  
Permit Number: 110554  
Business Type: Not reported  
EPA Id Number: Not reported  
APN: 760-029-04-00  
Last HMMD Inspection: Not reported  
Facility Telephone: Not reported  
Permit Status: INAC  
Permit Expiration: 11/30/2002  
Date Last Updated: 11/02/2012  
Facility Owner: SEAFORTH MARINA  
Facility Mailing Address: 1677 QUIVERA RD  
Facility Mailing City: SAN DIEGO

Map ID  
Direction  
Distance  
Elevation

MAP FINDINGS

Site

Database(s)

EDR ID Number  
EPA ID Number

**SEAFORTH MARINA (Continued)**

**S100728081**

Facility Mailing State: CA  
Facility Mailing Zip: 92109-7801  
UST Owner: SEAFORTH MARINA  
Handle Regulated Hazmat: Not reported  
Own Or Operate UST: Not reported  
Subject To APSA: Not reported  
Generate Haz Waste: Not reported  
Treat Haz Waste: Not reported  
Generate Medical Waste: Not reported

**UST:**

UST Name: UNDERGROUND TANK 110554 T001  
Last Update: 2012-11-02 14:17:38  
Permit Number: 110554  
Tank Type: SINGLE WALL  
Additional Id: 001  
Capacity Gallons: 250  
UST Contents: Not reported  
Other Content Info: WASTE OIL  
Reg Status: REMOVED  
Remove Close Date: 1987-01-12 00:00:00  
Year Installed: 1972-01-01 00:00:00  
Pipe Type: Not reported  
Delivery System: Not reported  
Monitor Code: 90  
UST Monitor Method: NO MONITORING ALTERNATIVE SELECTED. VERIFY AND ENTER MONITORING ALTERNATIVE DURING INSPECTION.

**SWEEPS UST:**

Name: SEAFORTH MARINA T0116  
Address: 1677 QUIVIRA RD  
City: SAN DIEGO  
Status: Not reported  
Comp Number: 10554  
Number: Not reported  
Board Of Equalization: Not reported  
Referral Date: Not reported  
Action Date: Not reported  
Created Date: Not reported  
Owner Tank Id: Not reported  
SWRCB Tank Id: 37-000-010554-000001  
Tank Status: Not reported  
Capacity: 250  
Active Date: Not reported  
Tank Use: PETROLEUM  
STG: WASTE  
Content: Not reported  
Number Of Tanks: 1

**CHMIRS:**

Name: Not reported  
Address: 1677 QUIVIRA RD  
City,State,Zip: SAN DIEGO, CA 85021  
OES Incident Number: 7-2533  
OES notification: 06/26/1997  
OES Date: Not reported

Map ID  
Direction  
Distance  
Elevation

MAP FINDINGS

Site

Database(s)

EDR ID Number  
EPA ID Number

SEAFORTH MARINA (Continued)

S100728081

OES Time:	Not reported
<b>Date Completed:</b>	<b>Not reported</b>
Property Use:	Not reported
Agency Id Number:	Not reported
Agency Incident Number:	Not reported
Time Notified:	Not reported
Time Completed:	Not reported
Surrounding Area:	Not reported
Estimated Temperature:	Not reported
Property Management:	Not reported
More Than Two Substances Involved?:	Not reported
Resp Agncy Personel # Of Decontaminated:	Not reported
Responding Agency Personel # Of Injuries:	Not reported
Responding Agency Personel # Of Fatalities:	Not reported
Others Number Of Decontaminated:	Not reported
Others Number Of Injuries:	Not reported
Others Number Of Fatalities:	Not reported
Vehicle Make/year:	Not reported
Vehicle License Number:	Not reported
Vehicle State:	Not reported
Vehicle Id Number:	Not reported
CA DOT PUC/ICC Number:	Not reported
Company Name:	Not reported
Reporting Officer Name/ID:	Not reported
Report Date:	Not reported
Facility Telephone:	Not reported
Waterway Involved:	Yes
Waterway:	Mission Bay, Quivira Basin
Spill Site:	Not reported
Cleanup By:	Reporting Party
Containment:	Not reported
What Happened:	Not reported
Type:	Not reported
Measure:	Not reported
Other:	Not reported
Date/Time:	Not reported
Year:	1997
Agency:	Seaforth Marina
Incident Date:	6/26/1997 12:00:00 AM
Admin Agency:	San Diego County Health Services Dept.
Amount:	Not reported
Contained:	Yes
Site Type:	Ship/Harbor/Port
E Date:	Not reported
Substance:	Paint thinner
Gallons:	0.000000
Unknown:	0
Substance #2:	Not reported
Substance #3:	Not reported
Evacuations:	0
Number of Injuries:	0
Number of Fatalities:	0
#1 Pipeline:	Not reported
#2 Pipeline:	Not reported
#3 Pipeline:	Not reported
#1 Vessel >= 300 Tons:	Not reported
#2 Vessel >= 300 Tons:	Not reported

Map ID  
 Direction  
 Distance  
 Elevation

MAP FINDINGS

Site

Database(s)

EDR ID Number  
 EPA ID Number

**SEAFORTH MARINA (Continued)**

**S100728081**

#3 Vessel >= 300 Tons:	Not reported
Evacs:	Not reported
Injuries:	Not reported
Fatals:	Not reported
Comments:	Not reported
Description:	Boat sunk, unknown cause, no engin on board. was being restored and paint thinner got in water. HAs been absorbed with pads.

**CERS:**

Name:	SEAFORTH MARINA T0116
Address:	1677 QUIVIRA RD
City,State,Zip:	SAN DIEGO, CA 921097801
Site ID:	232979
CERS ID:	T0607302858
CERS Description:	Cleanup Program Site

**Affiliation:**

Affiliation Type Desc:	Local Agency Caseworker
Entity Name:	KEVIN HEATON - SAN DIEGO COUNTY LOP
Entity Title:	Not reported
Affiliation Address:	P.O. Box 129261
Affiliation City:	San Diego
Affiliation State:	CA
Affiliation Country:	Not reported
Affiliation Zip:	Not reported
Affiliation Phone:	Not reported

**G115**  
**West**  
**1/4-1/2**  
**0.259 mi.**  
**1369 ft.**

**SEAFORTH SPORTFISHING**  
**1717 QUIVIRA**  
**SAN DEIGO, CA 92109**  
**Site 1 of 2 in cluster G**

**HIST CORTESE** **S104749717**  
**N/A**

**Relative:**  
**Lower**  
**Actual:**  
**12 ft.**

<b>HIST CORTESE:</b>	
edr_fname:	SEAFORTH SPORTFISHING
edr_fadd1:	1717 QUIVIRA
City,State,Zip:	SAN DEIGO, CA 92109
Region:	CORTESE
Facility County Code:	37
Reg By:	LTNKA
Reg Id:	9UT476

**G116**  
**West**  
**1/4-1/2**  
**0.303 mi.**  
**1598 ft.**

**SEAFORTH MARINA**  
**1677 QUIVIRA**  
**SAN DEIGO, CA 92109**  
**Site 2 of 2 in cluster G**

**HIST CORTESE** **S104746938**  
**N/A**

**Relative:**  
**Lower**  
**Actual:**  
**12 ft.**

<b>HIST CORTESE:</b>	
edr_fname:	SEAFORTH MARINA
edr_fadd1:	1677 QUIVIRA
City,State,Zip:	SAN DEIGO, CA 92109
Region:	CORTESE
Facility County Code:	37

Map ID  
Direction  
Distance  
Elevation

MAP FINDINGS

Site

Database(s)

EDR ID Number  
EPA ID Number

SEAFORTH MARINA (Continued)

S104746938

Reg By: LTNKA  
Reg Id: 9UT57

117  
SE  
1/4-1/2  
0.312 mi.  
1646 ft.

ACTIVCARE AT POINT LOMA  
3423 CHANNEL WY  
SAN DIEGO, CA 92110

SAN DIEGO CO. SAM  
CPS-SLIC  
San Diego Co. HMM  
CERS

S104748506  
N/A

Relative:  
Lower  
Actual:  
12 ft.

SAN DIEGO CO. SAM:  
Name: ACTIVCARE AT POINT LOMA  
Address: 3423 CHANNEL WY  
City,State,Zip: SAN DIEGO, CA 921105104  
Case Number: H15864-001  
Agency: DEH Site Assessment & Mitigation  
Funding: Private - VAP  
Facility Type: Soils Only  
Facility Status: Closed Case  
Date: 10/22/1998  
Date Began: Not reported

CPS-SLIC:  
Name: ACTIVCARE AT POINT LOMA  
Address: 3423 CHANNEL WY  
City,State,Zip: SAN DIEGO, CA 921105104  
Region: STATE  
Facility Status: Completed - Case Closed  
Status Date: 10/22/1998  
Global Id: T0608166682  
Lead Agency: SAN DIEGO COUNTY LOP  
Lead Agency Case Number: H15864-001  
Latitude: 32.756691  
Longitude: -117.218358  
Case Type: Cleanup Program Site  
Case Worker: Not reported  
Local Agency: Not reported  
RB Case Number: Not reported  
File Location: Local Agency  
Potential Media Affected: Soil  
Potential Contaminants of Concern: Not reported  
Site History: Not reported

[Click here to access the California GeoTracker records for this facility:](#)

HMMD SAN DIEGO:  
Name: ACTIVCARE AT POINT LOMA  
Address: 3423 CHANNEL WY  
City,State,Zip: SAN DIEGO, CA 92110  
Permit Number: 115864  
Business Type: Not reported  
EPA Id Number: Not reported  
APN: 441-184-18-00  
Last HMMD Inspection: 09/08/1987  
Facility Telephone: Not reported  
Permit Status: INAC  
Permit Expiration: Not reported  
Date Last Updated: 11/02/2012

Map ID  
 Direction  
 Distance  
 Elevation

MAP FINDINGS

Site

Database(s)

EDR ID Number  
 EPA ID Number

**ACTIVCARE AT POINT LOMA (Continued)**

**S104748506**

Facility Owner: Not reported  
 Facility Mailing Address: Not reported  
 Facility Mailing City: Not reported  
 Facility Mailing State: Not reported  
 Facility Mailing Zip: Not reported  
 UST Owner: Not reported  
 Handle Regulated Hazmat: Not reported  
 Own Or Operate UST: Not reported  
 Subject To APSA: Not reported  
 Generate Haz Waste: Y  
 Treat Haz Waste: Not reported  
 Generate Medical Waste: Not reported

**CERS:**

Name: ACTIVCARE AT POINT LOMA  
 Address: 3423 CHANNEL WY  
 City,State,Zip: SAN DIEGO, CA 921105104  
 Site ID: 191615  
 CERS ID: T0608166682  
 CERS Description: Cleanup Program Site

**118**  
**West**  
**1/4-1/2**  
**0.312 mi.**  
**1650 ft.**

**ISLANDIA SPORTSFISHING**  
**1551 MISSION BAY**  
**SAN DIEGO, CA 92109**

**LUST** **S103891830**  
**HIST CORTESE** **N/A**

**Relative:**  
**Lower**  
**Actual:**  
**12 ft.**

**LUST REG 9:**  
 Region: 9  
 Status: Preliminary site assessment underway  
 Case Number: 9UT3915  
 Local Case: H21138-001  
 Substance: Diesel  
 Qty Leaked: 0  
 Abate Method: Not reported  
 Local Agency: San Diego  
 How Found: Other Means  
 How Stopped: Other Means  
 Source: Unknown  
 Cause: Unknown  
 Lead Agency: Local Agency  
 Case Type: Soil only  
 Date Found: 10/20/1998  
 Date Stopped: 10/20/1996  
 Confirm Date: / /  
 Submit Workplan: Not reported  
 Prelim Assess: 04/23/1999  
 Desc Pollution: Not reported  
 Remed Plan: / /  
 Remed Action: Not reported  
 Began Monitor: Not reported  
 Release Date: 10/20/1998  
 Enforce Date: Not reported  
 Closed Date: Not reported  
 Enforce Type: Not reported  
 Pilot Program: LOP  
 Basin Number: 907.11



Map ID  
Direction  
Distance  
Elevation

MAP FINDINGS

Site

Database(s)

EDR ID Number  
EPA ID Number

**ISLANDIA SPORTSFISHING (Continued)**

**S103891830**

GW Depth: Not reported  
Beneficial Use: No Beneficial groundwater use  
NPDES Number: Not reported  
Priority: 2B  
File Disp: Administratively opened on database, however no file physically exists  
Interim Remedial Actions: Not reported  
Cleanup and Abatement order Number: Not reported  
Waste Discharge Requirement Number: Not reported

**HIST CORTESE:**

edr\_fname: ISLANDIA SPORTSFISHING  
edr\_fadd1: 1551 MISSION BAY  
City,State,Zip: SAN DIEGO, CA 92109  
Region: CORTESE  
Facility County Code: 37  
Reg By: LTNKA  
Reg Id: 9UT3915

**119**  
**ESE**  
**1/4-1/2**  
**0.317 mi.**  
**1672 ft.**  
**Relative:**  
**Lower**  
**Actual:**  
**12 ft.**

**BENTON ROOFING**  
**3691 HANCOCK ST**  
**SAN DIEGO, CA 92110**

**LUST** **S100726580**  
**SAN DIEGO CO. SAM** **N/A**  
**San Diego Co. HMMD**  
**CERS HAZ WASTE**  
**SWEEPS UST**  
**HIST CORTESE**  
**SAN DIEGO CO LOP**  
**CERS**

**LUST:**

Name: EBERHARD BENTON ROOFING  
Address: 3691 HANCOCK ST  
City,State,Zip: SAN DIEGO, CA 921104312  
Lead Agency: SAN DIEGO COUNTY LOP  
Case Type: LUST Cleanup Site  
Geo Track: [http://geotracker.waterboards.ca.gov/profile\\_report.asp?global\\_id=T0607301928](http://geotracker.waterboards.ca.gov/profile_report.asp?global_id=T0607301928)  
Global Id: T0607301928  
Latitude: 32.7580888  
Longitude: -117.2132589  
Status: Completed - Case Closed  
Status Date: 02/18/2000  
Case Worker: LA  
RB Case Number: 9UT3161  
Local Agency: SAN DIEGO COUNTY LOP  
File Location: Local Agency  
Local Case Number: H04267-001  
Potential Media Affect: Soil  
Potential Contaminants of Concern: Diesel  
Site History: Not reported

**LUST:**

Global Id: T0607301928  
Contact Type: Local Agency Caseworker  
Contact Name: LAURIE APECECHEA  
Organization Name: SAN DIEGO COUNTY LOP  
Address: P.O. Box 129261  
City: San Diego  
Email: laurie.apecechea@sdcounty.ca.gov  
Phone Number: Not reported

Map ID  
Direction  
Distance  
Elevation

MAP FINDINGS

Site

Database(s)

EDR ID Number  
EPA ID Number

**BENTON ROOFING (Continued)**

**S100726580**

LUST:

Global Id: T0607301928  
Action Type: Other  
Date: 05/06/1996  
Action: Leak Began

Global Id: T0607301928  
Action Type: Other  
Date: 05/06/1996  
Action: Leak Discovery

Global Id: T0607301928  
Action Type: Other  
Date: 05/06/1999  
Action: Leak Stopped

Global Id: T0607301928  
Action Type: Other  
Date: 05/06/1996  
Action: Leak Reported

Global Id: T0607301928  
Action Type: ENFORCEMENT  
Date: 02/18/2000  
Action: Closure/No Further Action Letter

LUST:

Global Id: T0607301928  
Status: Open - Case Begin Date  
Status Date: 05/06/1996

Global Id: T0607301928  
Status: Completed - Case Closed  
Status Date: 02/18/2000

LUST REG 9:

Region: 9  
Status: Case Closed  
Case Number: 9UT3161  
Local Case: H04267-001  
Substance: Diesel  
Qty Leaked: 0  
Abate Method: Not reported  
Local Agency: San Diego  
How Found: Not reported  
How Stopped: Not reported  
Source: Not reported  
Cause: Not reported  
Lead Agency: Local Agency  
Case Type: Other ground water affected  
Date Found: 05/06/1996  
Date Stopped: / /  
Confirm Date: / /  
Submit Workplan: 5/16/96  
Prelim Assess: 05/21/1996

Map ID  
Direction  
Distance  
Elevation

MAP FINDINGS

Site

Database(s)

EDR ID Number  
EPA ID Number

**BENTON ROOFING (Continued)**

**S100726580**

Desc Pollution: Not reported  
Remed Plan: / /  
Remed Action: Not reported  
Began Monitor: Not reported  
Release Date: 05/21/1996  
Enforce Date: Not reported  
Closed Date: 2/18/00  
Enforce Type: Not reported  
Pilot Program: LOP  
Basin Number: 907.11  
GW Depth: Not reported  
Beneficial Use: No Beneficial groundwater use  
NPDES Number: Not reported  
Priority: Medium priority  
File Disp: Administratively opened on database, however no file physically exists  
Interim Remedial Actions: Not reported  
Cleanup and Abatement order Number: Not reported  
Waste Discharge Requirement Number: Not reported

**SAN DIEGO CO. SAM:**

Name: EBERHARD BENTON ROOFING  
Address: 3691 HANCOCK ST  
City,State,Zip: SAN DIEGO, CA 921104312  
Case Number: H04267-001  
Agency: DEH Site Assessment & Mitigation  
**Funding: LOP - Federal Fund**  
Facility Type: Soils Only  
Facility Status: Closed Case  
Date: 2/18/2000  
Date Began: 5/6/1996

**HMMD SAN DIEGO:**

Name: EBERHARD BENTON ROOFING  
Address: 3691 HANCOCK ST  
City,State,Zip: SAN DIEGO, CA 92110  
Permit Number: 104267  
Business Type: 6HK70  
EPA Id Number: CAL000056697  
APN: 441-590-04-00  
Last HMMD Inspection: 12/20/2011  
Facility Telephone: 619-291-6340  
Permit Status: OPEN  
Permit Expiration: 04/30/2013  
Date Last Updated: 11/02/2012  
Facility Owner: EBERHARD BENTON ROOFING  
Facility Mailing Address: 3691 HANCOCK ST  
Facility Mailing City: SAN DIEGO  
Facility Mailing State: CA  
Facility Mailing Zip: 92110-4312  
UST Owner: EVANS , LARRY AND IRENE  
Handle Regulated Hazmat: Y  
Own Or Operate UST: Not reported  
Subject To APSA: Not reported  
Generate Haz Waste: Y  
Treat Haz Waste: Not reported  
Generate Medical Waste: Not reported

Map ID  
Direction  
Distance  
Elevation

MAP FINDINGS

Site

Database(s)

EDR ID Number  
EPA ID Number

**BENTON ROOFING (Continued)**

**S100726580**

Inventory Active Permits (not SQG Medical):

Permit Number: 104267  
Update Date: 11/02/2012  
Case Number: MIXTURE  
Name: 4,4, DIPHENYLMETHANE DIISOCYANATE  
Other Information: (MDI), 50%: ISOFOAM SS-1570A  
Material Waste: Material  
Hazardous Categories 1: FIRE  
Hazardous Categories 2: ACUTE

Permit Number: 104267  
Update Date: 11/02/2012  
Case Number: MIXTURE  
Name: AQUEOUS ACRYLIC EMULSION, 42%: DIATHON PEARLWHITE PAINT  
Other Information: Not reported  
Material Waste: Material  
Hazardous Categories 1: FIRE  
Hazardous Categories 2: ACUTE

Permit Number: 104267  
Update Date: 11/02/2012  
Case Number: MIXTURE  
Name: CALCIUM CARBONATE, 47%: DIATHON BASECOAT GRAY  
Other Information: Not reported  
Material Waste: Material  
Hazardous Categories 1: FIRE  
Hazardous Categories 2: ACUTE

Permit Number: 104267  
Update Date: 11/02/2012  
Case Number: MIXTURE  
Name: DICHLOROFOROETHANE (HCFC-144#), 15%: ISOFOAM SS-1570-3.0B  
Other Information: Not reported  
Material Waste: Material  
Hazardous Categories 1: FIRE  
Hazardous Categories 2: ACUTE

Permit Number: 104267  
Update Date: 11/02/2012  
Case Number: 7782-44-7  
Name: OXYGEN, O2, 99%, COMPRESSED GAS  
Other Information: Not reported  
Material Waste: Material  
Hazardous Categories 1: FIRE  
Hazardous Categories 2: PRESSURE RELEASE

Permit Number: 104267  
Update Date: 11/02/2012  
Case Number: 74-98-6  
Name: PROPANE, LIQUIFIED PETROLEUM COMPRESSED GAS:  
Other Information: Not reported  
Material Waste: Material  
Hazardous Categories 1: FIRE  
Hazardous Categories 2: PRESSURE RELEASE

Permit Number: 104267  
Update Date: 11/02/2012

Map ID  
Direction  
Distance  
Elevation

MAP FINDINGS

Site

Database(s)

EDR ID Number  
EPA ID Number

**BENTON ROOFING (Continued)**

**S100726580**

Case Number: Not reported  
Name: WASTE 132 AQUEOUS SOL'N WITH METALS  
Other Information: SPENT COOLANT  
Material Waste: Waste  
Hazardous Categories 1: Not reported  
Hazardous Categories 2: Not reported

Permit Number: 104267  
Update Date: 11/02/2012  
Case Number: Not reported  
Name: WASTE 135 UNSPECIFIED AQUEOUS SOL'N  
Other Information: Not reported  
Material Waste: Waste  
Hazardous Categories 1: Not reported  
Hazardous Categories 2: Not reported

Permit Number: 104267  
Update Date: 11/02/2012  
Case Number: Not reported  
Name: WASTE 221 WASTE OIL & MIXED OIL  
Other Information: WASTE OIL  
Material Waste: Waste  
Hazardous Categories 1: Not reported  
Hazardous Categories 2: Not reported

Permit Number: 104267  
Update Date: 11/02/2012  
Case Number: Not reported  
Name: WASTE 223 UNSPEC OIL CONTAINING WASTE  
Other Information: OILY ABSORBENT  
Material Waste: Waste  
Hazardous Categories 1: Not reported  
Hazardous Categories 2: Not reported

Permit Number: 104267  
Update Date: 11/02/2012  
Case Number: Not reported  
Name: WASTE 888 USED OIL FILTERS  
Other Information: DRAINED USED OIL FILTERS  
Material Waste: Waste  
Hazardous Categories 1: Not reported  
Hazardous Categories 2: Not reported

Violations Active Permits:

Permit Number: 104267  
Update Date: 11/02/2012  
Inspection Date: 08/02/2011  
Violation Code: 6HV0135  
Violation: MANIFESTS/RECEIPTS FOR 3 YEARS NOT ONSIT  
Violation Citation: Hazardous waste manifests/receipts for 3 years are not maintained onsite to document proper disposal of hazardous waste. CCR 66262.40(a) & 25160.2(b)(3)  
Activity: ACTIVE

Permit Number: 104267  
Update Date: 11/02/2012  
Inspection Date: 08/02/2011

Map ID  
Direction  
Distance  
Elevation

MAP FINDINGS

Site

Database(s)

EDR ID Number  
EPA ID Number

**BENTON ROOFING (Continued)**

**S100726580**

Violation Code: 6HV0238  
Violation: FAILED TO MANAGE UW IN A MANNER TO PREVE  
Violation Citation: Failed to manage UW in a manner to prevent release(s) to the environment. 66273.33 & 66273.33.5  
Activity: ACTIVE

Permit Number: 104267  
Update Date: 11/02/2012  
Inspection Date: 08/02/2011  
Violation Code: 6HV1013  
Violation: HMBP NOT AVAILABLE FOR REVIEW  
Violation Citation: Copy of HMBP not onsite for inspector's review. 25505(e)  
Activity: ACTIVE

Permit Number: 104267  
Update Date: 11/02/2012  
Inspection Date: 08/02/2011  
Violation Code: 6HV0216  
Violation: HAZMATS WITHOUT PROPER LABELS  
Violation Citation: Hazardous materials have not been adequately labeled within 10 days & are now declared hazardous waste. HSC 25124(b)(3)(A) & 66262.34(f)  
Activity: ACTIVE

Permit Number: 104267  
Update Date: 11/02/2012  
Inspection Date: 08/02/2011  
Violation Code: 6HV0228  
Violation: CONTAINER NOT KEPT CLOSED  
Violation Citation: Failed to keep container closed. CFR 265.173  
Activity: ACTIVE

Permit Number: 104267  
Update Date: 11/02/2012  
Inspection Date: 08/02/2011  
Violation Code: 6HV0218  
Violation: FILTERS:FUEL/OIL NOT LABELED OR CLOSED  
Violation Citation: Failed to label &/or close drained used oil filters &/or used fuel filters. 25250.22 and 66266.130( c)(3)  
Activity: ACTIVE

Permit Number: 104267  
Update Date: 11/02/2012  
Inspection Date: 08/02/2011  
Violation Code: 6HV0407  
Violation: EMPLOYEE TRAINING NOT ADEQUATE  
Violation Citation: Employee training program for small quantity generator of hazardous waste is inadequate. CFR 262.34(d)(5)(iii)  
Activity: ACTIVE

Permit Number: 104267  
Update Date: 11/02/2012  
Inspection Date: 12/20/2011  
Violation Code: 6HV0227  
Violation: HAZWASTE TANK/CONTAINER W/O LABEL/DATE  
Violation Citation: Failed to properly label/date hazardous waste container &/or tank. 66262.34(f)  
Activity: ACTIVE

Map ID  
Direction  
Distance  
Elevation

MAP FINDINGS

Site

Database(s)

EDR ID Number  
EPA ID Number

**BENTON ROOFING (Continued)**

**S100726580**

Permit Number: 104267  
Update Date: 11/02/2012  
Inspection Date: 12/12/2006  
Violation Code: 6HV0226  
Violation: HW NOT ACCUMULATED IN TANK/CONTAINER  
Violation Citation: Did not accumulate waste in container or tank. 66262.34 (d)(2)  
Activity: ACTIVE

Permit Number: 104267  
Update Date: 11/02/2012  
Inspection Date: 12/12/2006  
Violation Code: 6HV0227  
Violation: HAZWASTE TANK/CONTAINER W/O LABEL/DATE  
Violation Citation: Failed to properly label/date hazardous waste container &/or tank. 66262.34(f)  
Activity: ACTIVE

Permit Number: 104267  
Update Date: 11/02/2012  
Inspection Date: 06/10/2008  
Violation Code: 6HV0135  
Violation: MANIFESTS/RECEIPTS FOR 3 YEARS NOT ONSIT  
Violation Citation: Hazardous waste manifests/receipts for 3 years are not maintained onsite to document proper disposal of hazardous waste. CCR 66262.40(a) & 25160.2(b)(3)  
Activity: ACTIVE

Permit Number: 104267  
Update Date: 11/02/2012  
Inspection Date: 06/10/2008  
Violation Code: 6HV0304  
Violation: WASTE DETERMINATION NOT MADE  
Violation Citation: Generator of a waste has not determined if that waste is a hazardous waste as defined by law. CCR 66262.11 & 66260.200( c)  
Activity: ACTIVE

Permit Number: 104267  
Update Date: 11/02/2012  
Inspection Date: 06/10/2008  
Violation Code: 6HV0225  
Violation: ACCUMULATED HW>180 OR >270 DAYS  
Violation Citation: Accumulated waste too long (>180 or 270 days). 66262.34(d), CFR 262.34(e)&(f), &/or 25201(a) [>90 days for AHW waste]  
Activity: ACTIVE

Permit Number: 104267  
Update Date: 11/02/2012  
Inspection Date: 06/10/2008  
Violation Code: 6HV0216  
Violation: HAZMATS WITHOUT PROPER LABELS  
Violation Citation: Hazardous materials have not been adequately labeled within 10 days & are now declared hazardous waste. HSC 25124(b)(3)(A) & 66262.34(f)  
Activity: ACTIVE

Permit Number: 104267  
Update Date: 11/02/2012  
Inspection Date: 06/10/2008

Map ID  
Direction  
Distance  
Elevation

MAP FINDINGS

Site

Database(s)

EDR ID Number  
EPA ID Number

**BENTON ROOFING (Continued)**

**S100726580**

Violation Code: 6HV0224  
Violation: MISMANAGED EMPTY CONTAINERS >5GALS.  
Violation Citation: Failed to mark date on empty container larger than 5 gallons and/or manage it within one year. 66261.7(e) & (f).  
Activity: ACTIVE

Permit Number: 104267  
Update Date: 11/02/2012  
Inspection Date: 06/10/2008  
Violation Code: 6HV0227  
Violation: HAZWASTE TANK/CONTAINER W/O LABEL/DATE  
Violation Citation: Failed to properly label/date hazardous waste container &/or tank. 66262.34(f)  
Activity: ACTIVE

Permit Number: 104267  
Update Date: 11/02/2012  
Inspection Date: 06/10/2008  
Violation Code: 6HV0229  
Violation: HW CONTAINERS NOT INSPECTED WEEKLY  
Violation Citation: Failed to conduct weekly inspections. CFR 265.174  
Activity: ACTIVE

Permit Number: 104267  
Update Date: 11/02/2012  
Inspection Date: 06/10/2008  
Violation Code: 6HV0407  
Violation: EMPLOYEE TRAINING NOT ADEQUATE  
Violation Citation: Employee training program for small quantity generator of hazardous waste is inadequate. CFR 262.34(d)(5)(iii)  
Activity: ACTIVE

**UST:**

UST Name: UNDERGROUND TANK 104267 T001  
Last Update: 2012-11-02 14:17:38  
Permit Number: 104267  
Tank Type: SINGLE WALL  
Additional Id: AT3860  
Capacity Gallons: 500  
UST Contents: REGULAR UNLEADED  
Other Content Info: REGULAR UNLEADED  
Reg Status: REMOVED  
Remove Close Date: 1997-07-23 00:00:00  
Year Installed: 1978-01-01 00:00:00  
Pipe Type: SINGLE WALL  
Delivery System: Not reported  
Monitor Code: 05  
UST Monitor Method: SW TANK DW PIPE W/ POS SHUTOFF-ALARM ON LLD W/ SIRS:SIR ANALY MONTHLY, TANK TEST BIENNIALY, PIPE TEST ANN 0.1 G/HR OR MO 0.2 G/HR

UST Name: UNDERGROUND TANK 104267 T002  
Last Update: 2012-11-02 14:17:38  
Permit Number: 104267  
Tank Type: SINGLE WALL  
Additional Id: AT3860  
Capacity Gallons: 500  
UST Contents: LEADED



Map ID  
Direction  
Distance  
Elevation

MAP FINDINGS

Site

Database(s)

EDR ID Number  
EPA ID Number

**BENTON ROOFING (Continued)**

**S100726580**

Other Content Info: LEADED  
Reg Status: REMOVED  
Remove Close Date: 1997-07-23 00:00:00  
Year Installed: 1978-01-01 00:00:00  
Pipe Type: SINGLE WALL  
Delivery System: Not reported  
Monitor Code: 05  
UST Monitor Method: SW TANK DW PIPE W/ POS SHUTOFF-ALARM ON LLD W/ SIRS:SIR ANALY  
MONTHLY, TANK TEST BIENNIALY, PIPE TEST ANN 0.1 G/HR OR MO 0.2 G/HR

UST Name: UNDERGROUND TANK 104267 T003  
Last Update: 2012-11-02 14:17:38  
Permit Number: 104267  
Tank Type: SINGLE WALL  
Additional Id: AT3860  
Capacity Gallons: 500  
UST Contents: PREMIUM UNLEADED  
Other Content Info: PREMIUM UNLEADED  
Reg Status: REMOVED  
Remove Close Date: 1997-07-23 00:00:00  
Year Installed: 1978-01-01 00:00:00  
Pipe Type: SINGLE WALL  
Delivery System: Not reported  
Monitor Code: 05  
UST Monitor Method: SW TANK DW PIPE W/ POS SHUTOFF-ALARM ON LLD W/ SIRS:SIR ANALY  
MONTHLY, TANK TEST BIENNIALY, PIPE TEST ANN 0.1 G/HR OR MO 0.2 G/HR

UST Name: UNDERGROUND TANK 104267 T004  
Last Update: 2012-11-02 14:17:38  
Permit Number: 104267  
Tank Type: SINGLE WALL  
Additional Id: AT3860  
Capacity Gallons: 500  
UST Contents: DIESEL  
Other Content Info: DIESEL  
Reg Status: REMOVED  
Remove Close Date: 1997-07-23 00:00:00  
Year Installed: 1978-01-01 00:00:00  
Pipe Type: SINGLE WALL  
Delivery System: Not reported  
Monitor Code: 05  
UST Monitor Method: SW TANK DW PIPE W/ POS SHUTOFF-ALARM ON LLD W/ SIRS:SIR ANALY  
MONTHLY, TANK TEST BIENNIALY, PIPE TEST ANN 0.1 G/HR OR MO 0.2 G/HR

Name: EBERHARD BENTON ROOFING  
Address: 3691 HANCOCK ST  
City,State,Zip: SAN DIEGO, CA 92110  
Permit Number: 104267  
Business Type: 6HK70  
EPA Id Number: CAL000056697  
APN: 441-590-04-00  
Last HMMMD Inspection: 12/20/2011  
Facility Telephone: 619-291-6340  
Permit Status: OPEN  
Permit Expiration: 04/30/2013  
Date Last Updated: 11/02/2012

Map ID  
Direction  
Distance  
Elevation

MAP FINDINGS

Site

Database(s)

EDR ID Number  
EPA ID Number

**BENTON ROOFING (Continued)**

**S100726580**

Facility Owner: EBERHARD BENTON ROOFING  
Facility Mailing Address: 3691 HANCOCK ST  
Facility Mailing City: SAN DIEGO  
Facility Mailing State: CA  
Facility Mailing Zip: 92110-4312  
UST Owner: EVANS , LARRY AND IRENE  
Handle Regulated Hazmat: Y  
Own Or Operate UST: Not reported  
Subject To APSA: Not reported  
Generate Haz Waste: Y  
Treat Haz Waste: Not reported  
Generate Medical Waste: Not reported

Inventory Active Permits (not SQG Medical):

Permit Number: 104267  
Update Date: 11/02/2012  
Case Number: MIXTURE  
Name: 4,4, DIPHENYLMETHANE DIISOCYANATE  
Other Information: (MDI), 50%: ISOFOAM SS-1570A  
Material Waste: Material  
Hazardous Categories 1: FIRE  
Hazardous Categories 2: ACUTE

Permit Number: 104267  
Update Date: 11/02/2012  
Case Number: MIXTURE  
Name: AQUEOUS ACRYLIC EMULSION, 42%: DIATHON PEARLWHITE PAINT  
Other Information: Not reported  
Material Waste: Material  
Hazardous Categories 1: FIRE  
Hazardous Categories 2: ACUTE

Permit Number: 104267  
Update Date: 11/02/2012  
Case Number: MIXTURE  
Name: CALCIUM CARBONATE, 47%: DIATHON BASECOAT GRAY  
Other Information: Not reported  
Material Waste: Material  
Hazardous Categories 1: FIRE  
Hazardous Categories 2: ACUTE

Permit Number: 104267  
Update Date: 11/02/2012  
Case Number: MIXTURE  
Name: DICHLOROFOROETHANE (HCFC-144#), 15%: ISOFOAM SS-1570-3.0B  
Other Information: Not reported  
Material Waste: Material  
Hazardous Categories 1: FIRE  
Hazardous Categories 2: ACUTE

Permit Number: 104267  
Update Date: 11/02/2012  
Case Number: 7782-44-7  
Name: OXYGEN, O2, 99%, COMPRESSED GAS  
Other Information: Not reported  
Material Waste: Material  
Hazardous Categories 1: FIRE  
Hazardous Categories 2: PRESSURE RELEASE

Map ID  
Direction  
Distance  
Elevation

MAP FINDINGS

Site

Database(s)

EDR ID Number  
EPA ID Number

**BENTON ROOFING (Continued)**

**S100726580**

Permit Number: 104267  
Update Date: 11/02/2012  
Case Number: 74-98-6  
Name: PROPANE, LIQUIFIED PETROLEUM COMPRESSED GAS:  
Other Information: Not reported  
Material Waste: Material  
Hazardous Categories 1: FIRE  
Hazardous Categories 2: PRESSURE RELEASE

Permit Number: 104267  
Update Date: 11/02/2012  
Case Number: Not reported  
Name: WASTE 132 AQUEOUS SOL'N WITH METALS  
Other Information: SPENT COOLANT  
Material Waste: Waste  
Hazardous Categories 1: Not reported  
Hazardous Categories 2: Not reported

Permit Number: 104267  
Update Date: 11/02/2012  
Case Number: Not reported  
Name: WASTE 135 UNSPECIFIED AQUEOUS SOL'N  
Other Information: Not reported  
Material Waste: Waste  
Hazardous Categories 1: Not reported  
Hazardous Categories 2: Not reported

Permit Number: 104267  
Update Date: 11/02/2012  
Case Number: Not reported  
Name: WASTE 221 WASTE OIL & MIXED OIL  
Other Information: WASTE OIL  
Material Waste: Waste  
Hazardous Categories 1: Not reported  
Hazardous Categories 2: Not reported

Permit Number: 104267  
Update Date: 11/02/2012  
Case Number: Not reported  
Name: WASTE 223 UNSPEC OIL CONTAINING WASTE  
Other Information: OILY ABSORBENT  
Material Waste: Waste  
Hazardous Categories 1: Not reported  
Hazardous Categories 2: Not reported

Permit Number: 104267  
Update Date: 11/02/2012  
Case Number: Not reported  
Name: WASTE 888 USED OIL FILTERS  
Other Information: DRAINED USED OIL FILTERS  
Material Waste: Waste  
Hazardous Categories 1: Not reported  
Hazardous Categories 2: Not reported

Violations Active Permits:  
Permit Number: 104267  
Update Date: 11/02/2012

Map ID  
Direction  
Distance  
Elevation

MAP FINDINGS

Site

Database(s)

EDR ID Number  
EPA ID Number

**BENTON ROOFING (Continued)**

**S100726580**

Inspection Date: 08/02/2011  
Violation Code: 6HV0135  
Violation: MANIFESTS/RECEIPTS FOR 3 YEARS NOT ONSIT  
Violation Citation: Hazardous waste manifests/receipts for 3 years are not maintained onsite to document proper disposal of hazardous waste. CCR 66262.40(a) & 25160.2(b)(3)  
Activity: ACTIVE

Permit Number: 104267  
Update Date: 11/02/2012  
Inspection Date: 08/02/2011  
Violation Code: 6HV0238  
Violation: FAILED TO MANAGE UW IN A MANNER TO PREVE  
Violation Citation: Failed to manage UW in a manner to prevent release(s) to the environment. 66273.33 & 66273.33.5  
Activity: ACTIVE

Permit Number: 104267  
Update Date: 11/02/2012  
Inspection Date: 08/02/2011  
Violation Code: 6HV1013  
Violation: HMBP NOT AVAILABLE FOR REVIEW  
Violation Citation: Copy of HMBP not onsite for inspector's review. 25505(e)  
Activity: ACTIVE

Permit Number: 104267  
Update Date: 11/02/2012  
Inspection Date: 08/02/2011  
Violation Code: 6HV0216  
Violation: HAZMATS WITHOUT PROPER LABELS  
Violation Citation: Hazardous materials have not been adequately labeled within 10 days & are now declared hazardous waste. HSC 25124(b)(3)(A) & 66262.34(f)  
Activity: ACTIVE

Permit Number: 104267  
Update Date: 11/02/2012  
Inspection Date: 08/02/2011  
Violation Code: 6HV0228  
Violation: CONTAINER NOT KEPT CLOSED  
Violation Citation: Failed to keep container closed. CFR 265.173  
Activity: ACTIVE

Permit Number: 104267  
Update Date: 11/02/2012  
Inspection Date: 08/02/2011  
Violation Code: 6HV0218  
Violation: FILTERS:FUEL/OIL NOT LABELED OR CLOSED  
Violation Citation: Failed to label &/or close drained used oil filters &/or used fuel filters. 25250.22 and 66266.130( c)(3)  
Activity: ACTIVE

Permit Number: 104267  
Update Date: 11/02/2012  
Inspection Date: 08/02/2011  
Violation Code: 6HV0407  
Violation: EMPLOYEE TRAINING NOT ADEQUATE  
Violation Citation: Employee training program for small quantity generator of hazardous

Map ID  
Direction  
Distance  
Elevation

MAP FINDINGS

Site

Database(s)

EDR ID Number  
EPA ID Number

**BENTON ROOFING (Continued)**

**S100726580**

waste is inadequate. CFR 262.34(d)(5)(iii)  
Activity: ACTIVE

Permit Number: 104267  
Update Date: 11/02/2012  
Inspection Date: 12/20/2011  
Violation Code: 6HV0227  
Violation: HAZWASTE TANK/CONTAINER W/O LABEL/DATE  
Violation Citation: Failed to properly label/date hazardous waste container &/or tank. 66262.34(f)  
Activity: ACTIVE

Permit Number: 104267  
Update Date: 11/02/2012  
Inspection Date: 12/12/2006  
Violation Code: 6HV0226  
Violation: HW NOT ACCUMULATED IN TANK/CONTAINER  
Violation Citation: Did not accumulate waste in container or tank. 66262.34 (d)(2)  
Activity: ACTIVE

Permit Number: 104267  
Update Date: 11/02/2012  
Inspection Date: 12/12/2006  
Violation Code: 6HV0227  
Violation: HAZWASTE TANK/CONTAINER W/O LABEL/DATE  
Violation Citation: Failed to properly label/date hazardous waste container &/or tank. 66262.34(f)  
Activity: ACTIVE

Permit Number: 104267  
Update Date: 11/02/2012  
Inspection Date: 06/10/2008  
Violation Code: 6HV0135  
Violation: MANIFESTS/RECEIPTS FOR 3 YEARS NOT ONSIT  
Violation Citation: Hazardous waste manifests/receipts for 3 years are not maintained onsite to document proper disposal of hazardous waste. CCR 66262.40(a) & 25160.2(b)(3)  
Activity: ACTIVE

Permit Number: 104267  
Update Date: 11/02/2012  
Inspection Date: 06/10/2008  
Violation Code: 6HV0304  
Violation: WASTE DETERMINATION NOT MADE  
Violation Citation: Generator of a waste has not determined if that waste is a hazardous waste as defined by law. CCR 66262.11 & 66260.200( c)  
Activity: ACTIVE

Permit Number: 104267  
Update Date: 11/02/2012  
Inspection Date: 06/10/2008  
Violation Code: 6HV0225  
Violation: ACCUMULATED HW>180 OR >270 DAYS  
Violation Citation: Accumulated waste too long (>180 or 270 days). 66262.34(d), CFR 262.34(e)&(f), &/or 25201(a) [>90 days for AHW waste]  
Activity: ACTIVE

Map ID  
Direction  
Distance  
Elevation

MAP FINDINGS

Site

Database(s)

EDR ID Number  
EPA ID Number

**BENTON ROOFING (Continued)**

**S100726580**

Permit Number: 104267  
Update Date: 11/02/2012  
Inspection Date: 06/10/2008  
Violation Code: 6HV0216  
Violation: HAZMATS WITHOUT PROPER LABELS  
Violation Citation: Hazardous materials have not been adequately labeled within 10 days & are now declared hazardous waste. HSC 25124(b)(3)(A) & 66262.34(f)  
Activity: ACTIVE

Permit Number: 104267  
Update Date: 11/02/2012  
Inspection Date: 06/10/2008  
Violation Code: 6HV0224  
Violation: MISMANAGED EMPTY CONTAINERS >5GALS.  
Violation Citation: Failed to mark date on empty container larger than 5 gallons and/or manage it within one year. 66261.7(e) & (f).  
Activity: ACTIVE

Permit Number: 104267  
Update Date: 11/02/2012  
Inspection Date: 06/10/2008  
Violation Code: 6HV0227  
Violation: HAZWASTE TANK/CONTAINER W/O LABEL/DATE  
Violation Citation: Failed to properly label/date hazardous waste container &/or tank. 66262.34(f)  
Activity: ACTIVE

Permit Number: 104267  
Update Date: 11/02/2012  
Inspection Date: 06/10/2008  
Violation Code: 6HV0229  
Violation: HW CONTAINERS NOT INSPECTED WEEKLY  
Violation Citation: Failed to conduct weekly inspections. CFR 265.174  
Activity: ACTIVE

Permit Number: 104267  
Update Date: 11/02/2012  
Inspection Date: 06/10/2008  
Violation Code: 6HV0407  
Violation: EMPLOYEE TRAINING NOT ADEQUATE  
Violation Citation: Employee training program for small quantity generator of hazardous waste is inadequate. CFR 262.34(d)(5)(iii)  
Activity: ACTIVE

**UST:**

UST Name: UNDERGROUND TANK 104267 T001  
Last Update: 2012-11-02 14:17:38  
Permit Number: 104267  
Tank Type: SINGLE WALL  
Additional Id: AT3860  
Capacity Gallons: 500  
UST Contents: REGULAR UNLEADED  
Other Content Info: REGULAR UNLEADED  
Reg Status: REMOVED  
Remove Close Date: 1997-07-23 00:00:00  
Year Installed: 1978-01-01 00:00:00  
Pipe Type: SINGLE WALL

Map ID  
Direction  
Distance  
Elevation

MAP FINDINGS

Site

Database(s)

EDR ID Number  
EPA ID Number

**BENTON ROOFING (Continued)**

**S100726580**

Delivery System: Not reported  
Monitor Code: 05  
UST Monitor Method: SW TANK DW PIPE W/ POS SHUTOFF-ALARM ON LLD W/ SIRS:SIR ANALY  
MONTHLY, TANK TEST BIENNIALLY, PIPE TEST ANN 0.1 G/HR OR MO 0.2 G/HR

UST Name: UNDERGROUND TANK 104267 T002  
Last Update: 2012-11-02 14:17:38  
Permit Number: 104267  
Tank Type: SINGLE WALL  
Additional Id: AT3860  
Capacity Gallons: 500  
UST Contents: LEADED  
Other Content Info: LEADED  
Reg Status: REMOVED  
Remove Close Date: 1997-07-23 00:00:00  
Year Installed: 1978-01-01 00:00:00  
Pipe Type: SINGLE WALL  
Delivery System: Not reported  
Monitor Code: 05  
UST Monitor Method: SW TANK DW PIPE W/ POS SHUTOFF-ALARM ON LLD W/ SIRS:SIR ANALY  
MONTHLY, TANK TEST BIENNIALLY, PIPE TEST ANN 0.1 G/HR OR MO 0.2 G/HR

UST Name: UNDERGROUND TANK 104267 T003  
Last Update: 2012-11-02 14:17:38  
Permit Number: 104267  
Tank Type: SINGLE WALL  
Additional Id: AT3860  
Capacity Gallons: 500  
UST Contents: PREMIUM UNLEADED  
Other Content Info: PREMIUM UNLEADED  
Reg Status: REMOVED  
Remove Close Date: 1997-07-23 00:00:00  
Year Installed: 1978-01-01 00:00:00  
Pipe Type: SINGLE WALL  
Delivery System: Not reported  
Monitor Code: 05  
UST Monitor Method: SW TANK DW PIPE W/ POS SHUTOFF-ALARM ON LLD W/ SIRS:SIR ANALY  
MONTHLY, TANK TEST BIENNIALLY, PIPE TEST ANN 0.1 G/HR OR MO 0.2 G/HR

UST Name: UNDERGROUND TANK 104267 T004  
Last Update: 2012-11-02 14:17:38  
Permit Number: 104267  
Tank Type: SINGLE WALL  
Additional Id: AT3860  
Capacity Gallons: 500  
UST Contents: DIESEL  
Other Content Info: DIESEL  
Reg Status: REMOVED  
Remove Close Date: 1997-07-23 00:00:00  
Year Installed: 1978-01-01 00:00:00  
Pipe Type: SINGLE WALL  
Delivery System: Not reported  
Monitor Code: 05  
UST Monitor Method: SW TANK DW PIPE W/ POS SHUTOFF-ALARM ON LLD W/ SIRS:SIR ANALY  
MONTHLY, TANK TEST BIENNIALLY, PIPE TEST ANN 0.1 G/HR OR MO 0.2 G/HR

Map ID  
Direction  
Distance  
Elevation

MAP FINDINGS

Site

Database(s)

EDR ID Number  
EPA ID Number

**BENTON ROOFING (Continued)**

**S100726580**

Name: EBERHARD BENTON ROOFING  
Address: 3691 HANCOCK ST  
City,State,Zip: SAN DIEGO, CA 92110  
Permit Number: Not reported  
Business Type: Not reported  
EPA Id Number: CAL000056697  
APN: Not reported  
Last HMMD Inspection: Not reported  
Facility Telephone: 619-291-6340  
Permit Status: Permit Renewed  
Permit Expiration: Not reported  
Date Last Updated: 04/25/2018  
Facility Owner: Not reported  
Facility Mailing Address: 3691 HANCOCK ST, SAN DIEGO, CA 92110-4312  
Facility Mailing City: Not reported  
Facility Mailing State: Not reported  
Facility Mailing Zip: Not reported  
UST Owner: N  
Handle Regulated Hazmat: Not reported  
Own Or Operate UST: Not reported  
Subject To APSA: Not reported  
Generate Haz Waste: Y  
Treat Haz Waste: N  
Generate Medical Waste: Not reported

Inspection Violation:  
Record ID: DEH2002-HUPFP-104267  
Permit Status: Permit Renewed  
Active Permit: Y  
Facility Id Number: 37-000-104267  
Program Element: Hazardous Waste Generator  
Inspection Type: Routine  
Inspection Number: 4087148  
Return To Compliance Date: 2017-01-23T00:00:00.000  
Nov: No  
Violation Classification: Minor  
Underground Storage Tank Id: Not reported  
Container/Tank Id: Not reported  
Last Update: 2019-05-15T03:31:48.000  
Inspection Date: 2015-04-07T00:00:00.000  
Violation Code: 3010002 Failure to obtain and/or maintain an Active EPA ID.; 22 CCR 12 66262.12.

Record ID: DEH2002-HUPFP-104267  
Permit Status: Permit Renewed  
Active Permit: Y  
Facility Id Number: 37-000-104267  
Program Element: Hazardous Waste Generator  
Inspection Type: Routine  
Inspection Number: 4087148  
Return To Compliance Date: 2017-01-31T00:00:00.000  
Nov: No  
Violation Classification: Minor  
Underground Storage Tank Id: Not reported  
Container/Tank Id: Not reported  
Last Update: 2019-05-15T03:31:48.000  
Inspection Date: 2015-04-07T00:00:00.000  
Violation Code: 3030010 Failure to dispose of hazardous waste within 180 days (or 270



Map ID  
Direction  
Distance  
Elevation

MAP FINDINGS

Site

Database(s)

EDR ID Number  
EPA ID Number

**BENTON ROOFING (Continued)**

**S100726580**

if waste is transported over 200 miles) for the generator who generates less than 1000 kilogram per month, but more than 100 kilograms per month.; 22 CCR 12 66262.34(d).

Record ID: DEH2002-HUPFP-104267  
Permit Status: Permit Renewed  
Active Permit: Y  
Facility Id Number: 37-000-104267  
Program Element: Hazardous Materials Release Response Plans  
Inspection Type: Routine  
Inspection Number: 4087148  
Return To Compliance Date: 2017-02-07T00:00:00.000  
Nov: No  
Violation Classification: Minor  
Underground Storage Tank Id: Not reported  
Container/Tank Id: Not reported  
Last Update: 2019-05-15T03:31:48.000  
Inspection Date: 2015-04-07T00:00:00.000  
Violation Code: 1010006 Failure to update hazardous material inventory within 30 days when one of the following occurs: A 100 percent or more increase in the quantity of a previously disclosed material; Any handling of a previously undisclosed hazardous materials; A change of business address, business ownership, or business name; HSC 6.95 25508.1(a)/(b)/(c)/(d)/(e).

**UST DTL:**

Record ID: DEH2002-HUPFP-104267  
Permit Status: Permit Renewed  
Active Permit: Y  
Facility Id Number: 37-000-104267  
Facility Type (Ust Facility): Not reported  
Tank Owner Name: EBERHARD BENTON ROOFING  
Tankid: 18103  
Tank Status: Removed  
Date Ust Permanently Closed: 07/23/1997  
Tank Use: 01  
Piping System Type: Not reported  
Last Updated: 2019-04-16T02:31:03.000  
Tank Capacityin Gallons: 500  
Tank Contents: 1A  
Type Of Tank: 01

Record ID: DEH2002-HUPFP-104267  
Permit Status: Permit Renewed  
Active Permit: Y  
Facility Id Number: 37-000-104267  
Facility Type (Ust Facility): Not reported  
Tank Owner Name: EBERHARD BENTON ROOFING  
Tankid: 18104  
Tank Status: Removed  
Date Ust Permanently Closed: 07/23/1997  
Tank Use: 01  
Piping System Type: Not reported  
Last Updated: 2019-04-16T02:31:03.000  
Tank Capacityin Gallons: 500  
Tank Contents: 02  
Type Of Tank: 01

Map ID  
Direction  
Distance  
Elevation

MAP FINDINGS

Site

Database(s)

EDR ID Number  
EPA ID Number

**BENTON ROOFING (Continued)**

**S100726580**

Record ID: DEH2002-HUPFP-104267  
Permit Status: Permit Renewed  
Active Permit: Y  
Facility Id Number: 37-000-104267  
Facility Type (Ust Facility): Not reported  
Tank Owner Name: EBERHARD BENTON ROOFING  
Tankid: 18106  
Tank Status: Removed  
Date Ust Permanently Closed: 07/23/1997  
Tank Use: 01  
Piping System Type: Not reported  
Last Updated: 2019-04-16T02:31:03.000  
Tank Capacityin Gallons: 500  
Tank Contents: Diesel  
Type Of Tank: 01

Record ID: DEH2002-HUPFP-104267  
Permit Status: Permit Renewed  
Active Permit: Y  
Facility Id Number: 37-000-104267  
Facility Type (Ust Facility): Not reported  
Tank Owner Name: EBERHARD BENTON ROOFING  
Tankid: 18105  
Tank Status: Removed  
Date Ust Permanently Closed: 07/23/1997  
Tank Use: 01  
Piping System Type: Not reported  
Last Updated: 2019-04-16T02:31:03.000  
Tank Capacityin Gallons: 500  
Tank Contents: 1B  
Type Of Tank: 01

**Waste and Materials:**

Record ID: DEH2002-HUPFP-104267  
Permit Status: Permit Renewed  
Active Permit: Y  
Child Record Id: DEH2017-HCHEM-0129463  
Trade Secret: N  
Hazardous Material Type: Mixture  
Last Updated: 2019-04-16T02:31:03.000  
Chemical Name: DICHLOROFLOROETHANE (HCFC-144#), 15%: ISOFOAM SS-1570-3.0B  
Common Name: POLYURATHANE FOAM "B" COMPONENT  
Case Number: MIXTURE

Record ID: DEH2002-HUPFP-104267  
Permit Status: Permit Renewed  
Active Permit: Y  
Child Record Id: DEH2017-HCHEM-0129464  
Trade Secret: N  
Hazardous Material Type: Pure  
Last Updated: 2019-04-16T02:31:03.000  
Chemical Name: Ethine  
Common Name: Acetylene  
Case Number: 74-86-2

Record ID: DEH2002-HUPFP-104267  
Permit Status: Permit Renewed

Map ID  
Direction  
Distance  
Elevation

MAP FINDINGS

Site

Database(s)

EDR ID Number  
EPA ID Number

**BENTON ROOFING (Continued)**

**S100726580**

Active Permit: Y  
Child Record Id: DEH2017-HCHEM-0129465  
Trade Secret: N  
Hazardous Material Type: Mixture  
Last Updated: 2019-04-16T02:31:03.000  
Chemical Name: Not reported  
Common Name: diathon topcoat  
Case Number: Not reported

Record ID: DEH2002-HUPFP-104267  
Permit Status: Permit Renewed  
Active Permit: Y  
Child Record Id: DEH2017-HWAST-0107892  
Trade Secret: N  
Hazardous Material Type: Not reported  
Last Updated: 2019-04-16T02:31:03.000  
Chemical Name: WASTE 223 UNSPEC OIL CONTAINING WASTE  
Common Name: OILY ABSORBENT  
Case Number: Not reported

Record ID: DEH2002-HUPFP-104267  
Permit Status: Permit Renewed  
Active Permit: Y  
Child Record Id: DEH2017-HWAST-0107893  
Trade Secret: N  
Hazardous Material Type: Not reported  
Last Updated: 2019-04-16T02:31:03.000  
Chemical Name: WASTE 221 WASTE OIL & MIXED OIL  
Common Name: WASTE OIL  
Case Number: Not reported

Record ID: DEH2002-HUPFP-104267  
Permit Status: Permit Renewed  
Active Permit: Y  
Child Record Id: DEH2017-HWAST-0107894  
Trade Secret: N  
Hazardous Material Type: Not reported  
Last Updated: 2019-04-16T02:31:03.000  
Chemical Name: Ethylene Glycol  
Common Name: anti-freeze  
Case Number: Not reported

Record ID: DEH2002-HUPFP-104267  
Permit Status: Permit Renewed  
Active Permit: Y  
Child Record Id: DEH2017-HCHEM-0129460  
Trade Secret: N  
Hazardous Material Type: Mixture  
Last Updated: 2019-04-16T02:31:03.000  
Chemical Name: 4,4, DIPHENYLMETHANE DIISOCYANATE  
Common Name: POLYURATHANE FOAM "A" COMPONENT  
Case Number: MIXTURE

Record ID: DEH2002-HUPFP-104267  
Permit Status: Permit Renewed  
Active Permit: Y  
Child Record Id: DEH2017-HCHEM-0129461

Map ID  
Direction  
Distance  
Elevation

MAP FINDINGS

Site

Database(s)

EDR ID Number  
EPA ID Number

**BENTON ROOFING (Continued)**

**S100726580**

Trade Secret: N  
Hazardous Material Type: Mixture  
Last Updated: 2019-04-16T02:31:03.000  
Chemical Name: PROPANE, LIQUIFIED PETROLEUM COMPRESSED GAS:  
Common Name: PROPANE, LIQUIFIED PETROLEUM COMPRESSED GAS:  
Case Number: 74-98-6

Record ID: DEH2002-HUPFP-104267  
Permit Status: Permit Renewed  
Active Permit: Y  
Child Record Id: DEH2017-HCHEM-0129462  
Trade Secret: N  
Hazardous Material Type: Pure  
Last Updated: 2019-04-16T02:31:03.000  
Chemical Name: OXYGEN, O2, 99%, COMPRESSED GAS  
Common Name: OXYGEN, O2, 99%, COMPRESSED GAS  
Case Number: 7782-44-7

**CERS HAZ WASTE:**

Name: EBERHARD BENTON ROOFING  
Address: 3691 HANCOCK ST  
City,State,Zip: SAN DIEGO, CA 92110  
Site ID: 391971  
CERS ID: 10383940  
CERS Description: Hazardous Waste Generator

**SWEEPS UST:**

Name: BENTON ROOF COMPANY INC  
Address: 3691 HANCOCK ST  
City: SAN DIEGO  
Status: Active  
Comp Number: 4267  
Number: 9  
Board Of Equalization: 44-022017  
Referral Date: Not reported  
Action Date: 06-26-92  
Created Date: 02-29-88  
Owner Tank Id: Not reported  
SWRCB Tank Id: 37-000-004267-000001  
Tank Status: A  
Capacity: 500  
Active Date: Not reported  
Tank Use: M.V. FUEL  
STG: P  
Content: REG UNLEADED  
Number Of Tanks: 4

Name: BENTON ROOF COMPANY INC  
Address: 3691 HANCOCK ST  
City: SAN DIEGO  
Status: Active  
Comp Number: 4267  
Number: 9  
Board Of Equalization: 44-022017  
Referral Date: Not reported

Map ID  
Direction  
Distance  
Elevation

MAP FINDINGS

Site

Database(s)

EDR ID Number  
EPA ID Number

**BENTON ROOFING (Continued)**

**S100726580**

Action Date: 06-26-92  
Created Date: 02-29-88  
Owner Tank Id: Not reported  
SWRCB Tank Id: 37-000-004267-000002  
Tank Status: A  
Capacity: 500  
Active Date: Not reported  
Tank Use: M.V. FUEL  
STG: P  
Content: LEADED  
Number Of Tanks: Not reported

Name: BENTON ROOF COMPANY INC  
Address: 3691 HANCOCK ST  
City: SAN DIEGO  
Status: Active  
Comp Number: 4267  
Number: 9  
Board Of Equalization: 44-022017  
Referral Date: Not reported  
Action Date: 06-26-92  
Created Date: 02-29-88  
Owner Tank Id: Not reported  
SWRCB Tank Id: 37-000-004267-000003  
Tank Status: A  
Capacity: 500  
Active Date: Not reported  
Tank Use: M.V. FUEL  
STG: P  
Content: LEADED  
Number Of Tanks: Not reported

Name: BENTON ROOF COMPANY INC  
Address: 3691 HANCOCK ST  
City: SAN DIEGO  
Status: Active  
Comp Number: 4267  
Number: 9  
Board Of Equalization: 44-022017  
Referral Date: Not reported  
Action Date: 06-26-92  
Created Date: 02-29-88  
Owner Tank Id: Not reported  
SWRCB Tank Id: 37-000-004267-000004  
Tank Status: A  
Capacity: 500  
Active Date: Not reported  
Tank Use: M.V. FUEL  
STG: P  
Content: OTHER  
Number Of Tanks: Not reported

HIST CORTESE:  
edr\_fname: BENTON ROOFING  
edr\_fadd1: 3691 HANCOCK  
City,State,Zip: SAN DIEGO, CA 92110  
Region: CORTESE

Map ID  
Direction  
Distance  
Elevation

MAP FINDINGS

Site

Database(s)

EDR ID Number  
EPA ID Number

**BENTON ROOFING (Continued)**

**S100726580**

Facility County Code: 37  
Reg By: LTNKA  
Reg Id: 9UT3161

**SAN DIEGO CO LOP:**

Name: EBERHARD BENTON ROOFING  
Address: 3691 HANCOCK ST  
City,State,Zip: SAN DIEGO, CA 92110  
Record ID: DEH1996-LSAM-H04267-001  
Record Status: Completed  
Opened Date: 05/06/1996  
Parcel Number: 441-590-04-00  
Case Type: LOP - Local Oversight Program  
Historical Name: BENTON ROOFING  
SWRCB Global ID: T0607301928  
Funding: F - LOP Federal Fund  
Lead Agency: DEH/SAM  
Lead Agency Date: 05/16/1996  
Census Tract: 65.00  
Community: San Diego  
Jurisdiction: SAN DIEGO  
Watershed Basin Number: 907.11  
Water Purveyor: SAN DIEGO  
Fire Agency: SAN DIEGO  
Latitude: 32.7554082  
Longitude: -117.2124650  
X MapCoord: 6265417.409  
Y MapCoord: 1856122.645

**CERS:**

Name: EBERHARD BENTON ROOFING  
Address: 3691 HANCOCK ST  
City,State,Zip: SAN DIEGO, CA 921104312  
Site ID: 201183  
CERS ID: T0607301928  
CERS Description: Leaking Underground Storage Tank Cleanup Site

**Affiliation:**

Affiliation Type Desc: Local Agency Caseworker  
Entity Name: LAURIE APECECHEA - SAN DIEGO COUNTY LOP  
Entity Title: Not reported  
Affiliation Address: P.O. Box 129261  
Affiliation City: San Diego  
Affiliation State: CA  
Affiliation Country: Not reported  
Affiliation Zip: Not reported  
Affiliation Phone: Not reported

Name: EBERHARD BENTON ROOFING  
Address: 3691 HANCOCK ST  
City,State,Zip: SAN DIEGO, CA 92110  
Site ID: 391971  
CERS ID: 10383940  
CERS Description: Chemical Storage Facilities

**Violations:**

Map ID  
Direction  
Distance  
Elevation

MAP FINDINGS

Site

Database(s)

EDR ID Number  
EPA ID Number

**BENTON ROOFING (Continued)**

**S100726580**

Site ID: 391971  
Site Name: EBERHARD BENTON ROOFING  
Violation Date: 04-07-2015  
Citation: 22 CCR 12 66262.12 - California Code of Regulations, Title 22, Chapter 12, Section(s) 66262.12  
Violation Description: Failure to obtain and/or maintain an Active EPA ID.  
Violation Notes: Returned to compliance on 01/23/2017.  
Violation Division: San Diego County Department of Env Health  
Violation Program: HW  
Violation Source: CERS

Site ID: 391971  
Site Name: EBERHARD BENTON ROOFING  
Violation Date: 04-07-2015  
Citation: 22 CCR 12 66262.34(d) - California Code of Regulations, Title 22, Chapter 12, Section(s) 66262.34(d)  
Violation Description: Failure to dispose of hazardous waste within 180 days (or 270 if waste is transported over 200 miles) for the generator who generates less than 1000 kilogram per month, but more than 100 kilograms per month.  
Violation Notes: Returned to compliance on 01/31/2017.  
Violation Division: San Diego County Department of Env Health  
Violation Program: HW  
Violation Source: CERS

Site ID: 391971  
Site Name: EBERHARD BENTON ROOFING  
Violation Date: 04-07-2015  
Citation: HSC 6.95 25508.1(a)-(e) - California Health and Safety Code, Chapter 6.95, Section(s) 25508.1(a)-(e)  
Violation Description: Failure to electronically update business plan within 30 days of any one of the following events: A 100 percent or more increase in the quantity of a previously disclosed material. Any handling of a previously undisclosed hazardous materials at or above reportable quantities. A change of business address, business ownership, or business name.  
Violation Notes: Returned to compliance on 02/07/2017.  
Violation Division: San Diego County Department of Env Health  
Violation Program: HMRRP  
Violation Source: CERS

Evaluation:  
Eval General Type: Compliance Evaluation Inspection  
Eval Date: 03-20-2017  
Violations Found: No  
Eval Type: Routine done by local agency  
Eval Notes: Inspector: Burke Mike Inspection ID:5645964  
Eval Division: San Diego County Department of Env Health  
Eval Program: HMRRP  
Eval Source: CERS

Eval General Type: Compliance Evaluation Inspection  
Eval Date: 03-20-2017  
Violations Found: No  
Eval Type: Routine done by local agency  
Eval Notes: Inspector: Burke Mike Inspection ID:5645964  
Eval Division: San Diego County Department of Env Health  
Eval Program: HW

Map ID  
Direction  
Distance  
Elevation

MAP FINDINGS

Site

Database(s)

EDR ID Number  
EPA ID Number

**BENTON ROOFING (Continued)**

**S100726580**

Eval Source: CERS  
  
Eval General Type: Compliance Evaluation Inspection  
Eval Date: 04-07-2015  
Violations Found: Yes  
Eval Type: Routine done by local agency  
Eval Notes: Inspector: McLernon Benjamin Inspection ID:4087148  
Eval Division: San Diego County Department of Env Health  
Eval Program: HMRRP  
Eval Source: CERS

Eval General Type: Compliance Evaluation Inspection  
Eval Date: 04-07-2015  
Violations Found: Yes  
Eval Type: Routine done by local agency  
Eval Notes: Inspector: McLernon Benjamin Inspection ID:4087148  
Eval Division: San Diego County Department of Env Health  
Eval Program: HW  
Eval Source: CERS

Eval General Type: Compliance Evaluation Inspection  
Eval Date: 05-14-2019  
Violations Found: No  
Eval Type: Routine done by local agency  
Eval Notes: Inspector: Burke Mike Inspection ID:6133019  
Eval Division: San Diego County Department of Env Health  
Eval Program: HMRRP  
Eval Source: CERS

Eval General Type: Compliance Evaluation Inspection  
Eval Date: 05-14-2019  
Violations Found: No  
Eval Type: Routine done by local agency  
Eval Notes: Inspector: Burke Mike Inspection ID:6133019  
Eval Division: San Diego County Department of Env Health  
Eval Program: HW  
Eval Source: CERS

Coordinates:  
Site ID: 391971  
Facility Name: EBERHARD BENTON ROOFING  
Env Int Type Code: HMBP  
Program ID: 10383940  
Coord Name: Not reported  
Ref Point Type Desc: Center of a facility or station.  
Latitude: 32.758210  
Longitude: -117.210760

Affiliation:  
Affiliation Type Desc: Document Preparer  
Entity Name: Sergio Duron - Safety Officer  
Entity Title: Not reported  
Affiliation Address: Not reported  
Affiliation City: Not reported  
Affiliation State: Not reported  
Affiliation Country: Not reported



Map ID  
Direction  
Distance  
Elevation

MAP FINDINGS

Site

Database(s)

EDR ID Number  
EPA ID Number

**BENTON ROOFING (Continued)**

**S100726580**

Affiliation Zip: Not reported  
Affiliation Phone: Not reported

Affiliation Type Desc: Environmental Contact  
Entity Name: Sergio Duron  
Entity Title: Not reported  
Affiliation Address: 3691 Hancock St.  
Affiliation City: San Diego  
Affiliation State: CA  
Affiliation Country: Not reported  
Affiliation Zip: 92110-4312  
Affiliation Phone: Not reported

Affiliation Type Desc: Facility Mailing Address  
Entity Name: Mailing Address  
Entity Title: Not reported  
Affiliation Address: 3691 HANCOCK ST  
Affiliation City: SAN DIEGO  
Affiliation State: CA  
Affiliation Country: Not reported  
Affiliation Zip: 92110-4312  
Affiliation Phone: Not reported

Affiliation Type Desc: Identification Signer  
Entity Name: Tiffany Suwa  
Entity Title: President / CEO  
Affiliation Address: Not reported  
Affiliation City: Not reported  
Affiliation State: Not reported  
Affiliation Country: Not reported  
Affiliation Zip: Not reported  
Affiliation Phone: Not reported

Affiliation Type Desc: Legal Owner  
Entity Name: Tiffany Suwa  
Entity Title: Not reported  
Affiliation Address: 3691 Hancock St.  
Affiliation City: San Diego  
Affiliation State: CA  
Affiliation Country: United States  
Affiliation Zip: 92110-4312  
Affiliation Phone: (619) 719-8131

Affiliation Type Desc: CUPA District  
Entity Name: San Diego County Env Health  
Entity Title: Not reported  
Affiliation Address: PO Box 129261  
Affiliation City: San Diego  
Affiliation State: CA  
Affiliation Country: Not reported  
Affiliation Zip: 92112-9261  
Affiliation Phone: (858) 505-6880

Affiliation Type Desc: Operator  
Entity Name: EBERHARD BENTON ROOFING  
Entity Title: Not reported  
Affiliation Address: Not reported

Map ID  
 Direction  
 Distance  
 Elevation

MAP FINDINGS

Site

Database(s)

EDR ID Number  
 EPA ID Number

**BENTON ROOFING (Continued)**

**S100726580**

Affiliation City: Not reported  
 Affiliation State: Not reported  
 Affiliation Country: Not reported  
 Affiliation Zip: Not reported  
 Affiliation Phone: (619) 291-6340

Affiliation Type Desc: Parent Corporation  
 Entity Name: EBERHARD BENTON ROOFING  
 Entity Title: Not reported  
 Affiliation Address: Not reported  
 Affiliation City: Not reported  
 Affiliation State: Not reported  
 Affiliation Country: Not reported  
 Affiliation Zip: Not reported  
 Affiliation Phone: Not reported

120  
 ESE  
 1/4-1/2  
 0.338 mi.  
 1783 ft.

**BUTLER, LYLE**  
**3612 KURTZ ST**  
**SAN DIEGO, CA 92106**

**SAN DIEGO CO. SAM**  
**LUST**  
**CPS-SLIC**  
**San Diego Co. HMM**  
**HIST CORTESE**  
**SAN DIEGO CO LOP**  
**CERS**

**S101302057**  
**N/A**

**Relative:**  
**Lower**

**Actual:**  
**12 ft.**

**SAN DIEGO CO. SAM:**

Name: SHOREBREAK  
 Address: 3612 KURTZ ST  
 City,State,Zip: SAN DIEGO, CA 921104432  
 Case Number: H21154-001  
 Agency: DEH Site Assessment & Mitigation  
**Funding: LOP - Federal Fund**  
 Facility Type: Drinking Water Aquifer Impacted  
 Facility Status: Closed Case  
 Date: 2/12/1998  
 Date Began: 9/26/1989

Name: SHOREBREAK  
 Address: 3612 KURTZ ST  
 City,State,Zip: SAN DIEGO, CA 921104432  
 Case Number: H21154-002  
 Agency: DEH Site Assessment & Mitigation  
**Funding: Private - VAP**  
 Facility Type: Complaint  
 Facility Status: Closed Case  
 Date: 2/12/1998  
 Date Began: 6/30/1992

**LUST:**

Name: SHOREBREAK  
 Address: 3612 KURTZ ST  
 City,State,Zip: SAN DIEGO, CA 921104432  
 Lead Agency: SAN DIEGO COUNTY LOP  
 Case Type: LUST Cleanup Site  
 Geo Track: [http://geotracker.waterboards.ca.gov/profile\\_report.asp?global\\_id=T0607300339](http://geotracker.waterboards.ca.gov/profile_report.asp?global_id=T0607300339)  
 Global Id: T0607300339  
 Latitude: 32.757529

Map ID  
Direction  
Distance  
Elevation

MAP FINDINGS

Site

Database(s)

EDR ID Number  
EPA ID Number

**BUTLER, LYLE (Continued)**

**S101302057**

Longitude: -117.211675  
Status: Completed - Case Closed  
Status Date: 02/12/1998  
Case Worker: Not reported  
RB Case Number: 9UT1519  
Local Agency: Not reported  
File Location: Local Agency  
Local Case Number: H21154-001  
Potential Media Affect: Not reported  
Potential Contaminants of Concern: Not reported  
Site History: Not reported

LUST:

Global Id: T0607300339  
Action Type: ENFORCEMENT  
Date: 01/13/1998  
Action: Closure/No Further Action Letter - #H21154-001

Global Id: T0607300339  
Action Type: ENFORCEMENT  
Date: 09/28/1989  
Action: Notice of Responsibility

Global Id: T0607300339  
Action Type: ENFORCEMENT  
Date: 02/10/1998  
Action: Closure/No Further Action Letter

LUST:

Global Id: T0607300339  
Status: Open - Case Begin Date  
Status Date: 09/26/1989

Global Id: T0607300339  
Status: Completed - Case Closed  
Status Date: 02/12/1998

LUST REG 9:

Region: 9  
Status: Case Closed  
Case Number: 9UT1519  
Local Case: H21154-001  
Substance: Gasoline  
Qty Leaked: Not reported  
Abate Method: Not reported  
Local Agency: San Diego  
How Found: Tank Closure  
How Stopped: Close Tank  
Source: Tank  
Cause: Corrosion  
Lead Agency: Local Agency  
Case Type: Other ground water affected  
Date Found: 09/26/1989  
Date Stopped: 09/26/1989  
Confirm Date: 09/26/1989  
Submit Workplan: Not reported

Map ID  
Direction  
Distance  
Elevation

MAP FINDINGS

Site

Database(s)

EDR ID Number  
EPA ID Number

**BUTLER, LYLE (Continued)**

**S101302057**

Prelim Assess: 05/09/1990  
Desc Pollution: Not reported  
Remed Plan: 09/01/1992  
Remed Action: Not reported  
Began Monitor: Not reported  
Release Date: 09/26/1989  
Enforce Date: Not reported  
Closed Date: 2/12/98  
Enforce Type: Not reported  
Pilot Program: LOP  
Basin Number: 907.11  
GW Depth: 4.7'  
Beneficial Use: NBNISWOC  
NPDES Number: Not reported  
Priority: 2A  
File Dispn: File discarded, case closed  
Interim Remedial Actions: Yes  
Cleanup and Abatement order Number: Not reported  
Waste Discharge Requirement Number: Not reported

**CPS-SLIC:**

Name: SHOREBREAK  
Address: 3612 KURTZ ST  
City,State,Zip: SAN DIEGO, CA 921104432  
Region: STATE  
**Facility Status: Completed - Case Closed**  
Status Date: 02/12/1998  
Global Id: T0608198857  
Lead Agency: SAN DIEGO COUNTY LOP  
Lead Agency Case Number: H21154-002  
Latitude: 32.757581  
Longitude: -117.211626  
Case Type: Cleanup Program Site  
Case Worker: Not reported  
Local Agency: Not reported  
RB Case Number: Not reported  
File Location: Local Agency  
Potential Media Affected: Under Investigation  
Potential Contaminants of Concern: \* Chlorinated Hydrocarbons  
Site History: Not reported

[Click here to access the California GeoTracker records for this facility:](#)

**HMMD SAN DIEGO:**

Name: ANDERSON NEWS COMPANY  
Address: 3612 KURTZ ST  
City,State,Zip: SAN DIEGO, CA 92110  
Permit Number: 103570  
Business Type: 6HK18  
EPA Id Number: Not reported  
APN: 441-340-03-01  
Last HMMD Inspection: 03/22/2004  
Facility Telephone: 619-497-1331  
Permit Status: CHNG  
Permit Expiration: 05/31/2007  
Date Last Updated: 11/02/2012

Map ID  
Direction  
Distance  
Elevation

MAP FINDINGS

Site

Database(s)

EDR ID Number  
EPA ID Number

**BUTLER, LYLE (Continued)**

**S101302057**

Facility Owner: ANDERSON NEWS COMPANY  
Facility Mailing Address: 2590 LINDSEY PRIVADO  
Facility Mailing City: ONTARIO  
Facility Mailing State: CA  
Facility Mailing Zip: 91761-  
UST Owner: Not reported  
Handle Regulated Hazmat: Y  
Own Or Operate UST: Not reported  
Subject To APSA: Not reported  
Generate Haz Waste: Not reported  
Treat Haz Waste: Not reported  
Generate Medical Waste: Not reported

Name: SOURCE INTERLINK DISTRIBUTION LLC  
Address: 3612 KURTZ ST  
City,State,Zip: SAN DIEGO, CA 92110  
Permit Number: 207637  
Business Type: 6HK18  
EPA Id Number: Not reported  
APN: 441-340-03-01  
Last HMMMD Inspection: 02/03/2009  
Facility Telephone: 619-497-1331  
Permit Status: OPEN  
Permit Expiration: 05/31/2013  
Date Last Updated: 11/02/2012  
Facility Owner: SOURCE INTERLINK  
Facility Mailing Address: 27500 RIVER VIEW CENTER BL  
Facility Mailing City: BONITA SPRINGS  
Facility Mailing State: FL  
Facility Mailing Zip: 34134  
UST Owner: Not reported  
Handle Regulated Hazmat: Y  
Own Or Operate UST: Not reported  
Subject To APSA: Not reported  
Generate Haz Waste: Not reported  
Treat Haz Waste: Not reported  
Generate Medical Waste: Not reported

Inventory Active Permits (not SQG Medical):

Permit Number: 207637  
Update Date: 11/02/2012  
Case Number: 68476-85-7  
Name: PROPANE  
Other Information: Not reported  
Material Waste: Material  
Hazardous Categories 1: FIRE  
Hazardous Categories 2: PRESSURE RELEASE

Violations Active Permits:

Permit Number: 207637  
Update Date: 11/02/2012  
Inspection Date: 01/19/2007  
Violation Code: 6HV1001  
Violation: NO UPF PERMIT FOR HAZMATS  
Violation Citation: A Unified Program Facility permit has not been obtained for hazardous materials. 68.905  
Activity: ACTIVE

Map ID  
Direction  
Distance  
Elevation

MAP FINDINGS

Site

Database(s)

EDR ID Number  
EPA ID Number

**BUTLER, LYLE (Continued)**

**S101302057**

Permit Number: 207637  
Update Date: 11/02/2012  
Inspection Date: 01/19/2007  
Violation Code: 6HV1004  
Violation: HMBP NOT SUBMITTED TO HMD  
Violation Citation: Hazardous Materials Handler has not submitted a completed Business Plan to the HMMMD. HSC 25505(a)  
Activity: ACTIVE

**HIST CORTESE:**

edr\_fname: BUTLER, LYLE  
edr\_fadd1: 3612 KURTZ  
City,State,Zip: SAN DIEGO, CA 92106  
Region: CORTESE  
Facility County Code: 37  
Reg By: LTNKA  
Reg Id: 9UT1519

**SAN DIEGO CO LOP:**

Name: SHOREBREAK  
Address: 3612 KURTZ ST  
City,State,Zip: SAN DIEGO, CA 92110-4432  
Record ID: DEH1989-LSAM-H21154-001  
Record Status: Completed  
Opened Date: 09/26/1989  
Parcel Number: 441-340-03-01  
Case Type: LOP - Local Oversight Program  
Historical Name: SHOREBREAK-BUTLER PROPERTIES  
SWRCB Global ID: T0607300339  
Funding: F - LOP Federal Fund  
Lead Agency: DEH/SAM  
Lead Agency Date: 09/26/1989  
Census Tract: 65.00  
Community: San Diego  
Jurisdiction: SAN DIEGO  
Watershed Basin Number: 907.11  
Water Purveyor: SAN DIEGO  
Fire Agency: SAN DIEGO  
Latitude: 32.7575278  
Longitude: -117.2116757  
X MapCoord: 6266026.882  
Y MapCoord: 1856787.044

**CERS:**

Name: SHOREBREAK  
Address: 3612 KURTZ ST  
City,State,Zip: SAN DIEGO, CA 921104432  
Site ID: 217403  
CERS ID: T0608198857  
CERS Description: Cleanup Program Site

Name: SHOREBREAK  
Address: 3612 KURTZ ST  
City,State,Zip: SAN DIEGO, CA 921104432  
Site ID: 217403

Map ID  
Direction  
Distance  
Elevation

MAP FINDINGS

Site

Database(s)

EDR ID Number  
EPA ID Number

**BUTLER, LYLE (Continued)**

**S101302057**

CERS ID: T0607300339  
CERS Description: Leaking Underground Storage Tank Cleanup Site

**H121  
ESE  
1/4-1/2  
0.358 mi.  
1891 ft.**

**WRIGHT SURF REPAIR  
3630 HANCOCK ST  
SAN DIEGO, CA 92110**

**Site 1 of 2 in cluster H**

**ENVIROSTOR  
San Diego Co. HMMD  
CERS HAZ WASTE  
NPDES  
CERS**

**S110498157  
N/A**

**Relative:  
Lower**

ENVIROSTOR:

**Actual:  
12 ft.**

Name: SACKETT & PENDLEBURY BOAT BUILDERS  
Address: 3630 HANCOCK ST.  
City,State,Zip: SAN DIEGO, CA 92110  
Facility ID: 37370122  
Status: Refer: Other Agency  
Status Date: 08/21/1995  
Site Code: Not reported  
Site Type: Historical  
Site Type Detailed: \* Historical  
Acres: Not reported  
NPL: NO  
Regulatory Agencies: NONE SPECIFIED  
Lead Agency: NONE SPECIFIED  
Program Manager: Not reported  
Supervisor: \* Mmonroy  
Division Branch: Cleanup Cypress  
Assembly: 78  
Senate: 39  
Special Program: Not reported  
Restricted Use: NO  
Site Mgmt Req: NONE SPECIFIED  
Funding: Not reported  
Latitude: 32.75824  
Longitude: -117.2097  
APN: NONE SPECIFIED  
Past Use: NONE SPECIFIED  
Potential COC: NONE SPECIFIED  
Confirmed COC: NONE SPECIFIED  
Potential Description: NONE SPECIFIED  
Alias Name: HANGER PROPERTY  
Alias Type: Alternate Name  
Alias Name: CAD982360190  
Alias Type: EPA Identification Number  
Alias Name: 37370122  
Alias Type: Envirostor ID Number

Completed Info:

Completed Area Name: PROJECT WIDE  
Completed Sub Area Name: Not reported  
Completed Document Type: \* Discovery  
Completed Date: 03/25/1983  
Comments: FACILITY IDENTIFIED ID VIA DRIVEBY

Completed Area Name: PROJECT WIDE  
Completed Sub Area Name: Not reported  
Completed Document Type: Site Screening  
Completed Date: 10/28/1994  
Comments: CalSites Validation Program confirms NFA for DTSC.

Map ID  
Direction  
Distance  
Elevation

MAP FINDINGS

Site

Database(s)

EDR ID Number  
EPA ID Number

**WRIGHT SURF REPAIR (Continued)**

**S110498157**

Completed Area Name: PROJECT WIDE  
Completed Sub Area Name: Not reported  
Completed Document Type: Site Screening  
Completed Date: 02/08/1991  
Comments: The PA Report was reviewed by Region 4 staff. The property was purchased in the '70s by Wilber & Betty Hanger. In 1980 they built a commercial building with 4 small warehouses for rent. From 1980 to 1983, Sackett & Pendlebury Boat Builders rented office space. The boat building was done accross the street at Clark Custom Boats. No evidence of any handling of hazardous substances at the site. Staff recommends NFA.

Completed Area Name: PROJECT WIDE  
Completed Sub Area Name: Not reported  
Completed Document Type: Site Screening  
Completed Date: 06/22/1987  
Comments: SITE SCREENING DONE NEED MORE INFO ON STORAGE AND DISPOSAL

Future Area Name: Not reported  
Future Sub Area Name: Not reported  
Future Document Type: Not reported  
Future Due Date: Not reported  
Schedule Area Name: Not reported  
Schedule Sub Area Name: Not reported  
Schedule Document Type: Not reported  
Schedule Due Date: Not reported  
Schedule Revised Date: Not reported

**HMMD SAN DIEGO:**

Name: WRIGHT SURF REPAIR  
Address: 3630 HANCOCK ST  
City,State,Zip: SAN DIEGO, CA 92110  
Permit Number: Not reported  
Business Type: Not reported  
EPA Id Number: CAL000334254  
APN: Not reported  
Last HMMD Inspection: Not reported  
Facility Telephone: 361-815-4326  
Permit Status: Permit Renewed  
Permit Expiration: Not reported  
Date Last Updated: 04/30/2018  
Facility Owner: Not reported  
Facility Mailing Address: 3630 Hancock St Ste D, San Diego, CA 92110  
Facility Mailing City: Not reported  
Facility Mailing State: Not reported  
Facility Mailing Zip: Not reported  
UST Owner: N  
Handle Regulated Hazmat: Not reported  
Own Or Operate UST: Not reported  
Subject To APSA: Not reported  
Generate Haz Waste: Y  
Treat Haz Waste: N  
Generate Medical Waste: Not reported

Inspection Violation:  
Record ID: DEH2008-HUPFP-209403  
Permit Status: Permit Renewed



Map ID  
Direction  
Distance  
Elevation

MAP FINDINGS

Site

Database(s)

EDR ID Number  
EPA ID Number

**WRIGHT SURF REPAIR (Continued)**

**S110498157**

Active Permit: Y  
Facility Id Number: 37-000-209403  
Program Element: Hazardous Waste Generator  
Inspection Type: Routine  
Inspection Number: 5613420  
Return To Compliance Date: 2017-03-06T00:00:00.000  
Nov: No  
Violation Classification: Minor  
Underground Storage Tank Id: Not reported  
Container/Tank Id: Not reported  
Last Update: 2019-05-01T00:00:00.000  
Inspection Date: 2017-02-28T14:29:00.000  
Violation Code: 3010010 Failed to maintain uniform hazardous waste manifest, consolidated manifest, or bills of lading copies for 3 years. HSC 25160.2(b)(3), 25185(a)(4); 22 CCR 66262.40(a)

Record ID: DEH2008-HUPFP-209403  
Permit Status: Permit Renewed  
Active Permit: Y  
Facility Id Number: 37-000-209403  
Program Element: Hazardous Waste Generator  
Inspection Type: Initial Inspection  
Inspection Number: 5673312  
Return To Compliance Date: Not reported  
Nov: No  
Violation Classification: Minor  
Underground Storage Tank Id: Not reported  
Container/Tank Id: Not reported  
Last Update: 2019-05-01T00:00:00.000  
Inspection Date: 2017-03-06T15:27:03.000  
Violation Code: 3010002 Failed to obtain and/or maintain an active EPA ID. 22 CCR 66262.12

Record ID: DEH2008-HUPFP-209403  
Permit Status: Permit Renewed  
Active Permit: Y  
Facility Id Number: 37-000-209403  
Program Element: Hazardous Materials Release Response Plans  
Inspection Type: Routine  
Inspection Number: 4095148  
Return To Compliance Date: 2015-03-24T00:00:00.000  
Nov: No  
Violation Classification: Minor  
Underground Storage Tank Id: Not reported  
Container/Tank Id: Not reported  
Last Update: 2019-05-01T00:00:00.000  
Inspection Date: 2015-02-24T00:00:00.000  
Violation Code: 1010003 Owner/Operator failed to complete and/or submit the Business Activities Page and/or Business Owner Operator Identification Page; 19 CCR 4 2729.2(a)(1).

Record ID: DEH2008-HUPFP-209403  
Permit Status: Permit Renewed  
Active Permit: Y  
Facility Id Number: 37-000-209403  
Program Element: Hazardous Materials Release Response Plans  
Inspection Type: Routine

Map ID  
Direction  
Distance  
Elevation

MAP FINDINGS

Site

Database(s)

EDR ID Number  
EPA ID Number

**WRIGHT SURF REPAIR (Continued)**

**S110498157**

Inspection Number: 4095148  
Return To Compliance Date: 2015-03-24T00:00:00.000  
Nov: No  
Violation Classification: Minor  
Underground Storage Tank Id: Not reported  
Container/Tank Id: Not reported  
Last Update: 2019-05-01T00:00:00.000  
Inspection Date: 2015-02-24T00:00:00.000  
Violation Code: 1010001 Owner/Operator failed to establish and implement a Hazardous Materials Business Plan when storing hazardous materials at or above the thresholds quantities of 55 gallons/500 lbs/200 cubic feet; HSC 6.95 25507(a).

Waste and Materials:

Record ID: DEH2008-HUPFP-209403  
Permit Status: Permit Renewed  
Active Permit: Y  
Child Record Id: DEH2017-HWAST-0111770  
Trade Secret: N  
Hazardous Material Type: Not reported  
Last Updated: 2018-04-30T02:30:14.000  
Chemical Name: Waste Acetone/ Resin  
Common Name: Waste Acetone/ Resin  
Case Number: Not reported

Name: PLUS ONE SURFBOARDS  
Address: 3630 HANCOCK ST  
City,State,Zip: SAN DIEGO, CA 92110  
Permit Number: 209403  
Business Type: 6HK77  
EPA Id Number: CAL000334254  
APN: 441-530-35-00  
Last HMMD Inspection: 07/07/2010  
Facility Telephone: 619-291-7873  
Permit Status: OPEN  
Permit Expiration: 11/30/2013  
Date Last Updated: 11/02/2012  
Facility Owner: JOE VIRGILIO  
Facility Mailing Address: 3630 HANCOCK ST # D  
Facility Mailing City: SAN DIEGO  
Facility Mailing State: CA  
Facility Mailing Zip: 92110  
UST Owner: Not reported  
Handle Regulated Hazmat: Y  
Own Or Operate UST: Not reported  
Subject To APSA: Not reported  
Generate Haz Waste: Y  
Treat Haz Waste: Not reported  
Generate Medical Waste: Not reported

Inventory Active Permits (not SQG Medical):

Permit Number: 209403  
Update Date: 11/02/2012  
Case Number: 67-63-0  
Name: RESIN SOLUTION  
Other Information: Not reported

Map ID  
Direction  
Distance  
Elevation

MAP FINDINGS

Site

Database(s)

EDR ID Number  
EPA ID Number

**WRIGHT SURF REPAIR (Continued)**

**S110498157**

Material Waste: Material  
Hazardous Categories 1: FIRE  
Hazardous Categories 2: CHRONIC

Permit Number: 209403  
Update Date: 11/02/2012  
Case Number: 67-64-1  
Name: WASTE 212 OXYGENATED SOLVENTS  
Other Information: ACETONE  
Material Waste: Waste  
Hazardous Categories 1: Not reported  
Hazardous Categories 2: Not reported

Violations Active Permits:

Permit Number: 209403  
Update Date: 11/02/2012  
Inspection Date: 06/10/2008  
Violation Code: 6HV0301  
Violation: HAZWASTE:UNAUTHORIZED DISPOSAL  
Violation Citation: Disposal or causing the disposal of hazardous waste to an unauthorized point (ground, storm drain, sewer system, trash, or air). HSC 25189.5(a) or 25189(d)  
Activity: ACTIVE

Permit Number: 209403  
Update Date: 11/02/2012  
Inspection Date: 06/10/2008  
Violation Code: 6HV0304  
Violation: WASTE DETERMINATION NOT MADE  
Violation Citation: Generator of a waste has not determined if that waste is a hazardous waste as defined by law. CCR 66262.11 & 66260.200( c)  
Activity: ACTIVE

Permit Number: 209403  
Update Date: 11/02/2012  
Inspection Date: 06/10/2008  
Violation Code: 6HV1001  
Violation: NO UPF PERMIT FOR HAZMATS  
Violation Citation: A Unified Program Facility permit has not been obtained for hazardous materials. 68.905  
Activity: ACTIVE

Permit Number: 209403  
Update Date: 11/02/2012  
Inspection Date: 06/10/2008  
Violation Code: 6HV1002  
Violation: HMBP NOT ESTABLISHED/IMPLEMENTED.  
Violation Citation: Hazardous materials handler has not established/implemented a business plan. HSC 25503.5(a)  
Activity: ACTIVE

Permit Number: 209403  
Update Date: 11/02/2012  
Inspection Date: 06/10/2008  
Violation Code: 6HV1004  
Violation: HMBP NOT SUBMITTED TO HMD  
Violation Citation: Hazardous Materials Handler has not submitted a completed Business

Map ID  
Direction  
Distance  
Elevation

MAP FINDINGS

Site

Database(s)

EDR ID Number  
EPA ID Number

**WRIGHT SURF REPAIR (Continued)**

**S110498157**

Activity: Plan to the HMMMD. HSC 25505(a)  
ACTIVE

Permit Number: 209403  
Update Date: 11/02/2012  
Inspection Date: 06/10/2008  
Violation Code: 6HV0132  
Violation: EPA ID NUMBER NOT OBTAINED/MAINTAINED  
Violation Citation: Generator of hazardous waste has not obtained/maintained an EPA  
identification number. CCR 66262.12(a)  
Activity: ACTIVE

Permit Number: 209403  
Update Date: 11/02/2012  
Inspection Date: 06/10/2008  
Violation Code: 6HV0228  
Violation: CONTAINER NOT KEPT CLOSED  
Violation Citation: Failed to keep container closed. CFR 265.173  
Activity: ACTIVE

Permit Number: 209403  
Update Date: 11/02/2012  
Inspection Date: 06/10/2008  
Violation Code: 6HV0407  
Violation: EMPLOYEE TRAINING NOT ADEQUATE  
Violation Citation: Employee training program for small quantity generator of hazardous  
waste is inadequate. CFR 262.34(d)(5)(iii)  
Activity: ACTIVE

Permit Number: 209403  
Update Date: 11/02/2012  
Inspection Date: 06/10/2008  
Violation Code: 6HV0408  
Violation: FAILED TO POST ER PLAN BY PHONE  
Violation Citation: Small quantity generator of hazardous waste failed to post emergency  
response plan by phone. CFR 262.34(d)(5)(ii)  
Activity: ACTIVE

Name: PLUS ONE SURFBOARDS  
Address: 3630 HANCOCK ST  
City,State,Zip: SAN DIEGO, CA 92110  
Permit Number: 209403  
Business Type: 6HK77  
EPA Id Number: CAL000334254  
APN: 441-530-35-00  
Last HMMMD Inspection: 07/07/2010  
Facility Telephone: 619-291-7873  
Permit Status: OPEN  
Permit Expiration: 11/30/2013  
Date Last Updated: 11/02/2012  
Facility Owner: JOE VIRGILIO  
Facility Mailing Address: 3630 HANCOCK ST # D  
Facility Mailing City: SAN DIEGO  
Facility Mailing State: CA  
Facility Mailing Zip: 92110  
UST Owner: Not reported

Map ID  
Direction  
Distance  
Elevation

MAP FINDINGS

Site

Database(s)

EDR ID Number  
EPA ID Number

**WRIGHT SURF REPAIR (Continued)**

**S110498157**

Handle Regulated Hazmat: Y  
Own Or Operate UST: Not reported  
Subject To APSA: Not reported  
Generate Haz Waste: Y  
Treat Haz Waste: Not reported  
Generate Medical Waste: Not reported

Inventory Active Permits (not SQG Medical):

Permit Number: 209403  
Update Date: 11/02/2012  
Case Number: 67-63-0  
Name: RESIN SOLUTION  
Other Information: Not reported  
Material Waste: Material  
Hazardous Categories 1: FIRE  
Hazardous Categories 2: CHRONIC

Permit Number: 209403  
Update Date: 11/02/2012  
Case Number: 67-64-1  
Name: WASTE 212 OXYGENATED SOLVENTS  
Other Information: ACETONE  
Material Waste: Waste  
Hazardous Categories 1: Not reported  
Hazardous Categories 2: Not reported

Violations Active Permits:

Permit Number: 209403  
Update Date: 11/02/2012  
Inspection Date: 06/10/2008  
Violation Code: 6HV0301  
Violation: HAZWASTE:UNAUTHORIZED DISPOSAL  
Violation Citation: Disposal or causing the disposal of hazardous waste to an unauthorized point (ground, storm drain, sewer system, trash, or air). HSC 25189.5(a) or 25189(d)  
Activity: ACTIVE

Permit Number: 209403  
Update Date: 11/02/2012  
Inspection Date: 06/10/2008  
Violation Code: 6HV0304  
Violation: WASTE DETERMINATION NOT MADE  
Violation Citation: Generator of a waste has not determined if that waste is a hazardous waste as defined by law. CCR 66262.11 & 66260.200( c)  
Activity: ACTIVE

Permit Number: 209403  
Update Date: 11/02/2012  
Inspection Date: 06/10/2008  
Violation Code: 6HV1001  
Violation: NO UPF PERMIT FOR HAZMATs  
Violation Citation: A Unified Program Facility permit has not been obtained for hazardous materials. 68.905  
Activity: ACTIVE

Permit Number: 209403  
Update Date: 11/02/2012

Map ID  
Direction  
Distance  
Elevation

MAP FINDINGS

Site

Database(s)

EDR ID Number  
EPA ID Number

**WRIGHT SURF REPAIR (Continued)**

**S110498157**

Inspection Date: 06/10/2008  
Violation Code: 6HV1002  
Violation: HMBP NOT ESTABLISHED/IMPLEMENTED.  
Violation Citation: Hazardous materials handler has not established/implemented a business plan. HSC 25503.5(a)  
Activity: ACTIVE

Permit Number: 209403  
Update Date: 11/02/2012  
Inspection Date: 06/10/2008  
Violation Code: 6HV1004  
Violation: HMBP NOT SUBMITTED TO HMD  
Violation Citation: Hazardous Materials Handler has not submitted a completed Business Plan to the HMMD. HSC 25505(a)  
Activity: ACTIVE

Permit Number: 209403  
Update Date: 11/02/2012  
Inspection Date: 06/10/2008  
Violation Code: 6HV0132  
Violation: EPA ID NUMBER NOT OBTAINED/MAINTAINED  
Violation Citation: Generator of hazardous waste has not obtained/maintained an EPA identification number. CCR 66262.12(a)  
Activity: ACTIVE

Permit Number: 209403  
Update Date: 11/02/2012  
Inspection Date: 06/10/2008  
Violation Code: 6HV0228  
Violation: CONTAINER NOT KEPT CLOSED  
Violation Citation: Failed to keep container closed. CFR 265.173  
Activity: ACTIVE

Permit Number: 209403  
Update Date: 11/02/2012  
Inspection Date: 06/10/2008  
Violation Code: 6HV0407  
Violation: EMPLOYEE TRAINING NOT ADEQUATE  
Violation Citation: Employee training program for small quantity generator of hazardous waste is inadequate. CFR 262.34(d)(5)(iii)  
Activity: ACTIVE

Permit Number: 209403  
Update Date: 11/02/2012  
Inspection Date: 06/10/2008  
Violation Code: 6HV0408  
Violation: FAILED TO POST ER PLAN BY PHONE  
Violation Citation: Small quantity generator of hazardous waste failed to post emergency response plan by phone. CFR 262.34(d)(5)(ii)  
Activity: ACTIVE

**CERS HAZ WASTE:**

Name: WRIGHT SURF REPAIR  
Address: 3630 HANCOCK ST STE D  
City,State,Zip: SAN DIEGO, CA 92110  
Site ID: 58015

Map ID  
Direction  
Distance  
Elevation

MAP FINDINGS

Site

Database(s)

EDR ID Number  
EPA ID Number

**WRIGHT SURF REPAIR (Continued)**

**S110498157**

CERS ID: 10384195  
CERS Description: Hazardous Waste Generator

**NPDES:**

Name: PLUS ONE SURFBOARDS  
Address: 3630 HANCOCK ST  
City,State,Zip: SAN DIEGO, CA 92110  
Facility Status: Not reported  
NPDES Number: Not reported  
Region: Not reported  
Agency Number: Not reported  
Regulatory Measure ID: Not reported  
Place ID: Not reported  
Order Number: Not reported  
WDID: 9 37IN601063  
Regulatory Measure Type: Industrial  
Program Type: Not reported  
Adoption Date Of Regulatory Measure: Not reported  
Effective Date Of Regulatory Measure: Not reported  
Termination Date Of Regulatory Measure: Not reported  
Expiration Date Of Regulatory Measure: Not reported  
Discharge Address: Not reported  
Discharge Name: Not reported  
Discharge City: Not reported  
Discharge State: Not reported  
Discharge Zip: Not reported  
Status: Undetermined  
Status Date: 05/06/2011  
Operator Name: George Gall  
Operator Address: 4505 Adair St  
Operator City: San Diego  
Operator State: California  
Operator Zip: 92107

**CERS:**

Name: WRIGHT SURF REPAIR  
Address: 3630 HANCOCK ST STE D  
City,State,Zip: SAN DIEGO, CA 92110  
Site ID: 58015  
CERS ID: 10384195  
CERS Description: Chemical Storage Facilities

**Violations:**

Site ID: 58015  
Site Name: Wright Surf Repair  
Violation Date: 03-06-2017  
Citation: 22 CCR 12 66262.12 - California Code of Regulations, Title 22, Chapter 12, Section(s) 66262.12  
Violation Description: Failure to obtain an Identification Number prior to treating, storing, disposing of, transporting or offering for transportation any hazardous waste.  
Violation Notes: Returned to compliance on 06/05/2019. Inspection Sequence ID:5673312  
Violation Division: San Diego County Department of Env Health  
Violation Program: HW  
Violation Source: CERS

Site ID: 58015

Map ID  
Direction  
Distance  
Elevation

MAP FINDINGS

Site

Database(s)

EDR ID Number  
EPA ID Number

**WRIGHT SURF REPAIR (Continued)**

**S110498157**

Site Name: Wright Surf Repair  
Violation Date: 06-05-2019  
Citation: 22 CCR 12 66262.12 - California Code of Regulations, Title 22, Chapter 12, Section(s) 66262.12  
Violation Description: Failure to obtain an Identification Number prior to treating, storing, disposing of, transporting or offering for transportation any hazardous waste.  
Violation Notes: Inspection Sequence ID:6123249  
Violation Division: San Diego County Department of Env Health  
Violation Program: HW  
Violation Source: CERS

Site ID: 58015  
Site Name: Wright Surf Repair  
Violation Date: 02-28-2017  
Citation: 22 CCR 12 66262.40(a) - California Code of Regulations, Title 22, Chapter 12, Section(s) 66262.40(a)  
Violation Description: Failure to keep a copy of each properly signed manifest for at least three years from the date the waste was accepted by the initial transporter. The manifest signed at the time the waste was accepted for transport shall be kept until receiving a signed copy from the designated facility which received the waste.  
Violation Notes: Returned to compliance on 03/06/2017.  
Violation Division: San Diego County Department of Env Health  
Violation Program: HW  
Violation Source: CERS

Site ID: 58015  
Site Name: Wright Surf Repair  
Violation Date: 02-24-2015  
Citation: HSC 6.95 25507 - California Health and Safety Code, Chapter 6.95, Section(s) 25507  
Violation Description: Failure to adequately establish and implement a business plan when storing/handling a hazardous material at or above reportable quantities.  
Violation Notes: Returned to compliance on 03/24/2015.  
Violation Division: San Diego County Department of Env Health  
Violation Program: HMRRP  
Violation Source: CERS

Site ID: 58015  
Site Name: Wright Surf Repair  
Violation Date: 02-24-2015  
Citation: 19 CCR 6.95 25508(a)(1) - California Code of Regulations, Title 19, Chapter 6.95, Section(s) 25508(a)(1)  
Violation Description: Failure to complete and electronically submit the Business Activities Page and/or Business Owner Operator Identification Page.  
Violation Notes: Returned to compliance on 03/24/2015.  
Violation Division: San Diego County Department of Env Health  
Violation Program: HMRRP  
Violation Source: CERS

Evaluation:  
Eval General Type: Compliance Evaluation Inspection  
Eval Date: 02-24-2015  
Violations Found: No  
Eval Type: Routine done by local agency



Map ID  
Direction  
Distance  
Elevation

MAP FINDINGS

Site

Database(s)

EDR ID Number  
EPA ID Number

**WRIGHT SURF REPAIR (Continued)**

**S110498157**

Eval Notes: Inspector: McLernon Benjamin Inspection ID:4095148  
Eval Division: San Diego County Department of Env Health  
Eval Program: HW  
Eval Source: CERS

Eval General Type: Compliance Evaluation Inspection  
Eval Date: 02-24-2015  
Violations Found: Yes  
Eval Type: Routine done by local agency  
Eval Notes: Inspector: McLernon Benjamin Inspection ID:4095148  
Eval Division: San Diego County Department of Env Health  
Eval Program: HMRRP  
Eval Source: CERS

Eval General Type: Compliance Evaluation Inspection  
Eval Date: 02-28-2017  
Violations Found: Yes  
Eval Type: Routine done by local agency  
Eval Notes: Inspector: Burke Mike Inspection ID:5613420  
Eval Division: San Diego County Department of Env Health  
Eval Program: HW  
Eval Source: CERS

Eval General Type: Compliance Evaluation Inspection  
Eval Date: 03-06-2017  
Violations Found: Yes  
Eval Type: Routine done by local agency  
Eval Notes: Inspector: Burke Mike Inspection ID:5673312  
Eval Division: San Diego County Department of Env Health  
Eval Program: HW  
Eval Source: CERS

Eval General Type: Compliance Evaluation Inspection  
Eval Date: 06-05-2019  
Violations Found: Yes  
Eval Type: Routine done by local agency  
Eval Notes: Inspector: Burke Mike Inspection ID:6123249  
Eval Division: San Diego County Department of Env Health  
Eval Program: HW  
Eval Source: CERS

Affiliation:  
Affiliation Type Desc: Environmental Contact  
Entity Name: AARON WRIGHT  
Entity Title: Not reported  
Affiliation Address: 3630 Hancock St Ste D  
Affiliation City: San Diego  
Affiliation State: CA  
Affiliation Country: Not reported  
Affiliation Zip: 92110  
Affiliation Phone: Not reported

Affiliation Type Desc: Facility Mailing Address  
Entity Name: Mailing Address  
Entity Title: Not reported  
Affiliation Address: 3630 Hancock St Ste D  
Affiliation City: San Diego

Map ID  
Direction  
Distance  
Elevation

MAP FINDINGS

Site

Database(s)

EDR ID Number  
EPA ID Number

**WRIGHT SURF REPAIR (Continued)**

**S110498157**

Affiliation State: CA  
Affiliation Country: Not reported  
Affiliation Zip: 92110  
Affiliation Phone: Not reported

Affiliation Type Desc: Identification Signer  
Entity Name: Aaron Wright  
Entity Title: Not reported  
Affiliation Address: Not reported  
Affiliation City: Not reported  
Affiliation State: Not reported  
Affiliation Country: Not reported  
Affiliation Zip: Not reported  
Affiliation Phone: Not reported

Affiliation Type Desc: Parent Corporation  
Entity Name: WRIGHT SURF REPAIR  
Entity Title: Not reported  
Affiliation Address: Not reported  
Affiliation City: Not reported  
Affiliation State: Not reported  
Affiliation Country: Not reported  
Affiliation Zip: Not reported  
Affiliation Phone: Not reported

Affiliation Type Desc: Document Preparer  
Entity Name: Aaron Wright  
Entity Title: Not reported  
Affiliation Address: Not reported  
Affiliation City: Not reported  
Affiliation State: Not reported  
Affiliation Country: Not reported  
Affiliation Zip: Not reported  
Affiliation Phone: Not reported

Affiliation Type Desc: Legal Owner  
Entity Name: AARON WRIGHT  
Entity Title: Not reported  
Affiliation Address: 3630 Hancock St Ste D  
Affiliation City: San Diego  
Affiliation State: CA  
Affiliation Country: United States  
Affiliation Zip: 92110  
Affiliation Phone: (361) 815-4326

Affiliation Type Desc: Operator  
Entity Name: WRIGHT SURF REPAIR  
Entity Title: Not reported  
Affiliation Address: Not reported  
Affiliation City: Not reported  
Affiliation State: Not reported  
Affiliation Country: Not reported  
Affiliation Zip: Not reported  
Affiliation Phone: (361) 815-4326

Affiliation Type Desc: CUPA District  
Entity Name: San Diego County Env Health

Map ID  
Direction  
Distance  
Elevation

MAP FINDINGS

Site

Database(s)

EDR ID Number  
EPA ID Number

**WRIGHT SURF REPAIR (Continued)**

**S110498157**

Entity Title: Not reported  
Affiliation Address: PO Box 129261  
Affiliation City: San Diego  
Affiliation State: CA  
Affiliation Country: Not reported  
Affiliation Zip: 92112-9261  
Affiliation Phone: (858) 505-6880

**H122 SACKETT & PENDLEBURY BOAT BUILDERS**  
**ESE 3630 HANCOCK ST**  
**1/4-1/2 SAN DIEGO, CA 92110**  
**0.358 mi.**  
**1891 ft. Site 2 of 2 in cluster H**

**SEMS-ARCHIVE 1003879271**  
**CAD982360190**

**Relative:**  
**Lower**

SEMS Archive:  
Site ID: 0903101  
EPA ID: CAD982360190  
Cong District: 41  
FIPS Code: 06073  
FF: N  
NPL: Not on the NPL  
Non NPL Status: NFRAP-Site does not qualify for the NPL based on existing information

**Actual:**  
**12 ft.**

**SEMS Archive Detail:**

Region: 09  
Site ID: 0903101  
EPA ID: CAD982360190  
Site Name: SACKETT & PENDLEBURY BOAT BUILDERS  
NPL: N  
FF: N  
OU: 00  
Action Code: VS  
Action Name: ARCH SITE  
SEQ: 1  
Start Date: Not reported  
Finish Date: 1990-05-28 04:00:00  
Qual: Not reported  
Current Action Lead: EPA Perf In-Hse

Region: 09  
Site ID: 0903101  
EPA ID: CAD982360190  
Site Name: SACKETT & PENDLEBURY BOAT BUILDERS  
NPL: N  
FF: N  
OU: 00  
Action Code: PA  
Action Name: PA  
SEQ: 1  
Start Date: Not reported  
Finish Date: 1990-05-28 04:00:00  
Qual: N  
Current Action Lead: EPA Perf

Region: 09  
Site ID: 0903101  
EPA ID: CAD982360190

Map ID  
 Direction  
 Distance  
 Elevation

MAP FINDINGS

Site

Database(s)

EDR ID Number  
 EPA ID Number

**SACKETT & PENDLEBURY BOAT BUILDERS (Continued)**

**1003879271**

Site Name: SACKETT & PENDLEBURY BOAT BUILDERS  
 NPL: N  
 FF: N  
 OU: 00  
 Action Code: DS  
 Action Name: DISCVRY  
 SEQ: 1  
 Start Date: 1987-12-01 05:00:00  
 Finish Date: 1987-12-01 05:00:00  
 Qual: Not reported  
 Current Action Lead: St Perf

**I123**  
**South**  
**1/4-1/2**  
**0.359 mi.**  
**1896 ft.**

**4236 VENUS ST.**  
**SAN DIEGO, CA 92110**

**Notify 65 S100178274**  
**N/A**

**Site 1 of 2 in cluster I**

**Relative:**  
**Lower**  
**Actual:**  
**9 ft.**

NOTIFY 65:  
 Date Reported: Not reported  
 Staff Initials: Not reported  
 Board File Number: Not reported  
 Facility Type: Not reported  
 Discharge Date: Not reported  
 Issue Date: Not reported  
 Incident Description: Not reported

**I124**  
**South**  
**1/4-1/2**  
**0.361 mi.**  
**1904 ft.**

**VENUS ST & CAMULOS ST**  
**SAN DIEGO, CA**

**Notify 65 S100178429**  
**N/A**

**Site 2 of 2 in cluster I**

**Relative:**  
**Lower**  
**Actual:**  
**9 ft.**

NOTIFY 65:  
 Date Reported: Not reported  
 Staff Initials: Not reported  
 Board File Number: Not reported  
 Facility Type: Not reported  
 Discharge Date: Not reported  
 Issue Date: Not reported  
 Incident Description: Not reported

**J125**  
**West**  
**1/4-1/2**  
**0.366 mi.**  
**1930 ft.**

**ISLANDIA SPORTFISHING**  
**1551 W MISSION BAY DR**  
**SAN DIEGO, CA 92109**

**LUST U003789700**  
**SAN DIEGO CO. SAM N/A**  
**UST**  
**SWEEPS UST**  
**SAN DIEGO CO LOP**

**Site 1 of 4 in cluster J**

**Relative:**  
**Lower**  
**Actual:**  
**12 ft.**

LUST:  
 Name: ISLANDIA SPORTFISHING  
 Address: 1551 W MISSION BAY DR  
 City,State,Zip: SAN DIEGO, CA 921097807  
 Lead Agency: SAN DIEGO COUNTY LOP  
 Case Type: LUST Cleanup Site

Map ID  
Direction  
Distance  
Elevation

MAP FINDINGS

Site

Database(s)

EDR ID Number  
EPA ID Number

**ISLANDIA SPORTFISHING (Continued)**

**U003789700**

Geo Track: [http://geotracker.waterboards.ca.gov/profile\\_report.asp?global\\_id=T0607302675](http://geotracker.waterboards.ca.gov/profile_report.asp?global_id=T0607302675)  
Global Id: T0607302675  
Latitude: 32.7645045481396  
Longitude: -117.237545795241  
Status: Completed - Case Closed  
Status Date: 09/09/2005  
Case Worker: Not reported  
RB Case Number: 9UT3915  
Local Agency: Not reported  
File Location: Local Agency  
Local Case Number: H21138-001  
Potential Media Affect: Soil  
Potential Contaminants of Concern: Diesel  
Site History: Not reported

**LUST:**

Global Id: T0607302675  
Action Type: Other  
Date: 10/20/1998  
Action: Leak Began

Global Id: T0607302675  
Action Type: Other  
Date: 10/20/1998  
Action: Leak Discovery

Global Id: T0607302675  
Action Type: Other  
Date: 10/20/1998  
Action: Leak Stopped

Global Id: T0607302675  
Action Type: Other  
Date: 10/20/1998  
Action: Leak Reported

Global Id: T0607302675  
Action Type: ENFORCEMENT  
Date: 09/09/2005  
Action: Closure/No Further Action Letter

**LUST:**

Global Id: T0607302675  
Status: Open - Case Begin Date  
Status Date: 10/20/1998

Global Id: T0607302675  
Status: Completed - Case Closed  
Status Date: 09/09/2005

**SAN DIEGO CO. SAM:**

Name: ISLANDIA SPORTFISHING  
Address: 1551 W MISSION BAY DR  
City,State,Zip: SAN DIEGO, CA 921097807  
Case Number: H21138-001  
Agency: DEH Site Assessment & Mitigation

Map ID  
Direction  
Distance  
Elevation

MAP FINDINGS

Site

Database(s)

EDR ID Number  
EPA ID Number

**ISLANDIA SPORTFISHING (Continued)**

**U003789700**

**Funding:**  
Facility Type: Soils Only  
Facility Status: Closed Case  
Date: 9/9/2005  
Date Began: 10/20/1998

**POP**  
Soils Only  
Closed Case  
9/9/2005  
10/20/1998

**UST:**

Name: ISLANDIA SPORTFISHING  
Address: 1551 W MISSION BAY DR  
City,State,Zip: SAN DIEGO, CA 92109  
Facility ID: H21138  
Permitting Agency: SAN DIEGO COUNTY  
Latitude: 32.7656  
Longitude: -117.2387

**SWEEPS UST:**

Name: ISLANDIA SPORTFISHING  
Address: 1551 W MISSION BAY DR  
City: SAN DIEGO  
Status: Active  
Comp Number: 21138  
Number: 9  
Board Of Equalization: 44-023448  
Referral Date: Not reported  
Action Date: 06-26-92  
Created Date: 02-29-88  
Owner Tank Id: Not reported  
SWRCB Tank Id: 37-000-021138-000007  
Tank Status: A  
Capacity: 12000  
Active Date: Not reported  
Tank Use: M.V. FUEL  
STG: P  
Content: OTHER  
Number Of Tanks: 3

Name: ISLANDIA SPORTFISHING  
Address: 1551 W MISSION BAY DR  
City: SAN DIEGO  
Status: Active  
Comp Number: 21138  
Number: 9  
Board Of Equalization: 44-023448  
Referral Date: Not reported  
Action Date: 06-26-92  
Created Date: 02-29-88  
Owner Tank Id: Not reported  
SWRCB Tank Id: 37-000-021138-000008  
Tank Status: A  
Capacity: 10000  
Active Date: Not reported  
Tank Use: M.V. FUEL  
STG: P  
Content: LEADED  
Number Of Tanks: Not reported

Map ID  
Direction  
Distance  
Elevation

MAP FINDINGS

Site

Database(s)

EDR ID Number  
EPA ID Number

**ISLANDIA SPORTFISHING (Continued)**

**U003789700**

Name: ISLANDIA SPORTFISHING  
Address: 1551 W MISSION BAY DR  
City: SAN DIEGO  
Status: Active  
Comp Number: 21138  
Number: 9  
Board Of Equalization: 44-023448  
Referral Date: Not reported  
Action Date: 06-26-92  
Created Date: 02-29-88  
Owner Tank Id: Not reported  
SWRCB Tank Id: 37-000-021138-000009  
Tank Status: A  
Capacity: 550  
Active Date: Not reported  
Tank Use: PETROLEUM  
STG: W  
Content: Not reported  
Number Of Tanks: Not reported

**SAN DIEGO CO LOP:**

Name: ISLANDIA SPORTFISHING  
Address: 1551 W MISSION BAY DR  
City,State,Zip: SAN DIEGO, CA 92109  
Record ID: DEH1998-LSAM-H21138-001  
Record Status: Completed  
Opened Date: 10/20/1998  
Parcel Number: 760-029-02-00  
Case Type: LOP - Local Oversight Program  
Historical Name: ISLANDIA SPORTSFISHING  
SWRCB Global ID: T0607302675  
Funding: S - LOP State Fund  
Lead Agency: DEH/SAM  
Lead Agency Date: 04/14/1999  
Census Tract: 76.00  
Community: San Diego  
Jurisdiction: SAN DIEGO  
Watershed Basin Number: 906.8  
Water Purveyor: SAN DIEGO  
Fire Agency: SAN DIEGO  
Latitude: 32.7645236  
Longitude: -117.2402081  
X MapCoord: 6257261.998  
Y MapCoord: 1859436.618

126  
SSE  
1/4-1/2  
0.373 mi.  
1970 ft.

3936 JUPITER ST.  
SAN DIEGO, CA 92110

Notify 65 S100178431  
N/A

Relative:  
Lower  
Actual:  
12 ft.

NOTIFY 65:  
Date Reported: Not reported  
Staff Initials: Not reported  
Board File Number: Not reported  
Facility Type: Not reported  
Discharge Date: Not reported

Map ID  
 Direction  
 Distance  
 Elevation

MAP FINDINGS

Site

Database(s)

EDR ID Number  
 EPA ID Number

(Continued)

S100178431

Issue Date: Not reported  
 Incident Description: Not reported

**K127**      **L.A. DISTRICT ENG OFFICE &YARD**  
**South**  
**1/4-1/2**      **SAN DIEGO, CA**  
**0.395 mi.**  
**2086 ft.**      **Site 1 of 2 in cluster K**

**FUDS**      **1024903572**  
**N/A**

**Relative:**      **FUDS:**  
**Lower**              EPA Region:                              9  
**Actual:**              Installation ID:                          CA99799F549600  
**10 ft.**                  Congressional District Number:      52  
                                 Facility Name:                              L.A. DISTRICT ENG OFFICE &YARD  
                                 FUDS Number:                              J09CA0437  
                                 City:    SAN DIEGO  
                                 State:    CA  
                                 County:                                        SAN DIEGO  
                                 Telephone:                                  213-452-3920  
                                 USACE Division:                          South Pacific Division (SPD)  
                                 USACE District:                          Los Angeles District (SPL)  
                                 Status:                                        Properties without projects  
                                 Current Owner:                              Local Government  
                                 X Coord:                                      -117.223611109864  
                                 Y Coord:                                      32.7555555604416  
                                 Latitude:                                      32.75555555999999  
                                 Longitude:                                    -117.22361110999999

**K128**      **LA DE OFFICE & YD S D**  
**South**  
**1/4-1/2**      **SAN DIEGO, CA**  
**0.395 mi.**  
**2087 ft.**      **Site 2 of 2 in cluster K**

**ENVIROSTOR**      **S107736556**  
**N/A**

**Relative:**      **ENVIROSTOR:**  
**Lower**              Name:    LA DE OFFICE & YD S D  
**Actual:**              Address:                                        Not reported  
**10 ft.**                  City,State,Zip:                              SAN DIEGO, CA  
                                 Facility ID:                                    80000297  
                                 Status:                                        Inactive - Needs Evaluation  
                                 Status Date:                                  07/01/2005  
                                 Site Code:                                    Not reported  
                                 Site Type:                                    Military Evaluation  
                                 Site Type Detailed:                        FUDS  
                                 Acres:                                         0  
                                 NPL:    NO  
                                 Regulatory Agencies:                      SMBRP  
                                 Lead Agency:                                SMBRP  
                                 Program Manager:                         Not reported  
                                 Supervisor:                                 Douglas Bautista  
                                 Division Branch:                          Cleanup Cypress  
                                 Assembly:                                     78  
                                 Senate:                                        39  
                                 Special Program:                          Not reported  
                                 Restricted Use:                                NO  
                                 Site Mgmt Req:                                NONE SPECIFIED



Map ID  
Direction  
Distance  
Elevation

MAP FINDINGS

Site

Database(s)

EDR ID Number  
EPA ID Number

LA DE OFFICE & YD S D (Continued)

S107736556

Funding: DERA  
Latitude: 32.75555  
Longitude: -117.2236  
APN: NONE SPECIFIED  
Past Use: NONE SPECIFIED  
Potential COC: NONE SPECIFIED  
Confirmed COC: NONE SPECIFIED  
Potential Description: NONE SPECIFIED  
Alias Name: CA99799F549600  
Alias Type: Federal Facility ID  
Alias Name: J09CA0437  
Alias Type: INPR  
Alias Name: 80000297  
Alias Type: Envirostor ID Number

Completed Info:

Completed Area Name: Not reported  
Completed Sub Area Name: Not reported  
Completed Document Type: Not reported  
Completed Date: Not reported  
Comments: Not reported

Future Area Name: Not reported  
Future Sub Area Name: Not reported  
Future Document Type: Not reported  
Future Due Date: Not reported  
Schedule Area Name: Not reported  
Schedule Sub Area Name: Not reported  
Schedule Document Type: Not reported  
Schedule Due Date: Not reported  
Schedule Revised Date: Not reported

L129  
ESE  
1/4-1/2  
0.418 mi.  
2205 ft.

SAN DIEGO GUN TOWER #3  
SAN DIEGO, CA  
Site 1 of 2 in cluster L

FUDS 1024903650  
N/A

Relative:  
Lower  
Actual:  
12 ft.

FUDS:  
EPA Region: 9  
Installation ID: CA99799F560300  
Congressional District Number: 52  
Facility Name: SAN DIEGO GUN TOWER #3  
FUDS Number: J09CA0601  
City: SAN DIEGO  
State: CA  
County: SAN DIEGO  
Telephone: 213-452-3920  
USACE Division: South Pacific Division (SPD)  
USACE District: Los Angeles District (SPL)  
Status: Properties without projects  
Current Owner: Local Government  
X Coord: -117.208333329818  
Y Coord: 32.758333329720301  
Latitude: 32.758333329999999  
Longitude: -117.20833333

Map ID  
Direction  
Distance  
Elevation

MAP FINDINGS

Site

Database(s)

EDR ID Number  
EPA ID Number

**J130**      **HYATT ISLANDIA HOTEL**  
**West**      **1441 QUIVIRA CT**  
**1/4-1/2**     **SAN DIEGO, CA 92109**  
**0.419 mi.**  
**2210 ft.**    **Site 2 of 4 in cluster J**

**LUST**      **S106927450**  
**SWEEPS UST**      **N/A**  
**CHMIRS**  
**HAZNET**  
**CERS**

**Relative:**  
**Lower**  
**Actual:**  
**12 ft.**

**LUST:**  
Name:                      HYATT ISLANDIA HOTEL  
Address:                    1441 QUIVIRA RD  
City,State,Zip:            SAN DIEGO, CA 921097805  
Lead Agency:              SAN DIEGO COUNTY LOP  
Case Type:                LUST Cleanup Site  
Geo Track:                [http://geotracker.waterboards.ca.gov/profile\\_report.asp?global\\_id=T0607303027](http://geotracker.waterboards.ca.gov/profile_report.asp?global_id=T0607303027)  
Global Id:                 T0607303027  
Latitude:                 32.7659474  
Longitude:                -117.2401999  
Status:                    Completed - Case Closed  
Status Date:              11/17/1994  
Case Worker:              Not reported  
RB Case Number:         9UT775  
Local Agency:             Not reported  
File Location:            Local Agency  
Local Case Number:      H12330-001  
Potential Media Affect:   Not reported  
Potential Contaminants of Concern: Not reported  
Site History:              Not reported

**LUST:**  
Global Id:                 T0607303027  
Action Type:              ENFORCEMENT  
Date:                      08/12/1987  
Action:                    Notice of Responsibility

**LUST:**  
Global Id:                 T0607303027  
Status:                    Open - Case Begin Date  
Status Date:              08/12/1987  
  
Global Id:                 T0607303027  
Status:                    Completed - Case Closed  
Status Date:              11/17/1994

**SWEEPS UST:**  
Name:                      HYATT ISLANDIA HOTEL  
Address:                    1441 QUIVIRA CT  
City:                        SAN DIEGO  
Status:                    Active  
Comp Number:              12330  
Number:                    9  
Board Of Equalization:   44-022546  
Referral Date:             Not reported  
Action Date:               06-26-92  
Created Date:              02-29-88  
Owner Tank Id:             Not reported  
SWRCB Tank Id:            Not reported  
Tank Status:               Not reported  
Capacity:                  Not reported  
Active Date:               Not reported

Map ID  
Direction  
Distance  
Elevation

MAP FINDINGS

Site

Database(s)

EDR ID Number  
EPA ID Number

**HYATT ISLANDIA HOTEL (Continued)**

**S106927450**

Tank Use: Not reported  
STG: Not reported  
Content: Not reported  
Number Of Tanks: Not reported

**CHMIRS:**

Name: Not reported  
Address: 1441 QUIVIRA ROAD  
City,State,Zip: SAN DIEGO, CA  
OES Incident Number: 4-3941  
OES notification: 07/12/2014  
OES Date: Not reported  
OES Time: Not reported  
**Date Completed: Not reported**  
Property Use: Not reported  
Agency Id Number: Not reported  
Agency Incident Number: Not reported  
Time Notified: Not reported  
Time Completed: Not reported  
Surrounding Area: Not reported  
Estimated Temperature: Not reported  
Property Management: Not reported  
More Than Two Substances Involved?: Not reported  
Resp Agncy Personel # Of Decontaminated: Not reported  
Responding Agency Personel # Of Injuries: Not reported  
Responding Agency Personel # Of Fatalities: Not reported  
Others Number Of Decontaminated: Not reported  
Others Number Of Injuries: Not reported  
Others Number Of Fatalities: Not reported  
Vehicle Make/year: Not reported  
Vehicle License Number: Not reported  
Vehicle State: Not reported  
Vehicle Id Number: Not reported  
CA DOT PUC/ICC Number: Not reported  
Company Name: Not reported  
Reporting Officer Name/ID: Not reported  
Report Date: Not reported  
Facility Telephone: Not reported  
Waterway Involved: Yes  
Waterway: Pacific Ocean  
Spill Site: Waterways  
Cleanup By: No  
Containment: Not reported  
What Happened: Not reported  
Type: Not reported  
Measure: Not reported  
Other: Not reported  
Type: PETROLEUM  
Measure: Sheen  
Other: Not reported  
Date/Time: 1745  
Year: 2014  
Agency: NRC  
Incident Date: 7/12/2014  
Admin Agency: Not reported  
Amount: Not reported  
Contained: Unknown

Map ID  
Direction  
Distance  
Elevation

MAP FINDINGS

Site

Database(s)

EDR ID Number  
EPA ID Number

HYATT ISLANDIA HOTEL (Continued)

S106927450

Site Type: Pacific Ocean  
E Date: Not reported  
Substance: Sheen  
Quantity Released: 20 x 20  
Unknown: Not reported  
Substance #2: Not reported  
Substance #3: Not reported  
Evacuations: Not reported  
Number of Injuries: Not reported  
Number of Fatalities: Not reported  
#1 Pipeline: No  
#2 Pipeline: No  
#3 Pipeline: No  
#1 Vessel >= 300 Tons: No  
#2 Vessel >= 300 Tons: No  
#3 Vessel >= 300 Tons: No  
Evacs: No  
Injuries: Unknown  
Fataals: No  
Comments: Not reported  
Description: From the NRC report: CALLER RPEORTED AN UNKNWON SHEEN. BOOMS APPLIED

Name: Not reported  
Address: 1441 QUIVIRA ROAD  
City,State,Zip: SAN DIEGO, CA  
OES Incident Number: 15-3088  
OES notification: 06/02/2015  
OES Date: Not reported  
OES Time: Not reported  
**Date Completed: Not reported**  
Property Use: Not reported  
Agency Id Number: Not reported  
Agency Incident Number: Not reported  
Time Notified: Not reported  
Time Completed: Not reported  
Surrounding Area: Not reported  
Estimated Temperature: Not reported  
Property Management: Not reported  
More Than Two Substances Involved?: Not reported  
Resp Agncy Personel # Of Decontaminated: Not reported  
Responding Agency Personel # Of Injuries: Not reported  
Responding Agency Personel # Of Fatalities: Not reported  
Others Number Of Decontaminated: Not reported  
Others Number Of Injuries: Not reported  
Others Number Of Fatalities: Not reported  
Vehicle Make/year: Not reported  
Vehicle License Number: Not reported  
Vehicle State: Not reported  
Vehicle Id Number: Not reported  
CA DOT PUC/ICC Number: Not reported  
Company Name: Not reported  
Reporting Officer Name/ID: Not reported  
Report Date: Not reported  
Facility Telephone: Not reported  
Waterway Involved: Yes  
Waterway: Mission Bay

Map ID  
Direction  
Distance  
Elevation

MAP FINDINGS

Site

Database(s)

EDR ID Number  
EPA ID Number

**HYATT ISLANDIA HOTEL (Continued)**

**S106927450**

Spill Site:	Ship/Harbor/Port
Cleanup By:	Unknown
Containment:	Not reported
What Happened:	Not reported
Type:	Not reported
Measure:	Not reported
Other:	Not reported
Type:	PETROLEUM
Measure:	Sheen
Other:	300 feet x 300 feet
Date/Time:	820
Year:	2015
Agency:	NRC
Incident Date:	06/02/2015
Admin Agency:	San Diego County Health Services Department
Amount:	Not reported
Contained:	Unknown
Site Type:	Mission Bay
E Date:	Not reported
Substance:	Unknown Sheen
Quantity Released:	Unknown
Unknown:	Not reported
Substance #2:	Not reported
Substance #3:	Not reported
Evacuations:	Not reported
Number of Injuries:	Not reported
Number of Fatalities:	Not reported
#1 Pipeline:	No
#2 Pipeline:	No
#3 Pipeline:	No
#1 Vessel >= 300 Tons:	No
#2 Vessel >= 300 Tons:	No
#3 Vessel >= 300 Tons:	No
Evacs:	No
Injuries:	No
Fatals:	No
Comments:	Not reported
Description:	Per the NRC Report - "Caller stated an unknown sheen from an unknown source has a large concentration along the "D" Dock."

**HAZNET:**

Name:	HYATT MISSION BAY
Address:	1441 QUIVIRA RD.
City,State,Zip:	SAN DIEGO, CA 92109
Year:	2017
GEPAID:	CAC002903691
Contact:	SARAH CORDON
Telephone:	8585660060
Mailing Name:	Not reported
Mailing Address:	1441 QUIVIRA RD.
Mailing City,St,Zip:	SAN DIEGO, CA 92109
Gen County:	San Diego
TSD EPA ID:	AZC950823111
TSD County:	99
Tons:	0.69
CA Waste Code:	151-Asbestos containing waste

Map ID  
Direction  
Distance  
Elevation

MAP FINDINGS

Site

Database(s)

EDR ID Number  
EPA ID Number

**HYATT ISLANDIA HOTEL (Continued)**

**S106927450**

Method: H132-Landfill Or Surface Impoundment That Will Be Closed As Landfill(  
To Include On-Site Treatment And/Or Stabilization)  
Facility County: San Diego

**CERS:**

Name: HYATT ISLANDIA HOTEL  
Address: 1441 QUIVIRA RD  
City,State,Zip: SAN DIEGO, CA 921097805  
Site ID: 251229  
CERS ID: T0607303027  
CERS Description: Leaking Underground Storage Tank Cleanup Site

**J131  
West  
1/4-1/2  
0.419 mi.  
2210 ft.**

**HYATT ISLANDIA  
1441 QUIVIRA RD  
SAN DIEGO, CA 92109  
Site 3 of 4 in cluster J**

**RCRA-SQG 1000421400  
LUST CAD981387657  
CHMIRS  
FINDS  
ECHO  
HIST CORTESE**

**Relative:  
Lower**

**RCRA-SQG:**

**Actual:  
12 ft.**

Date form received by agency: 09/01/1996  
Facility name: HYATT ISLANDIA  
Facility address: 1441 QUIVIRA RD  
SAN DIEGO, CA 92109  
EPA ID: CAD981387657  
Contact: Not reported  
Contact address: Not reported  
Not reported  
Contact country: US  
Contact telephone: Not reported  
Contact email: Not reported  
EPA Region: 09  
Classification: Small Small Quantity Generator  
Description: Handler: generates more than 100 and less than 1000 kg of hazardous waste during any calendar month and accumulates less than 6000 kg of hazardous waste at any time; or generates 100 kg or less of hazardous waste during any calendar month, and accumulates more than 1000 kg of hazardous waste at any time

**Owner/Operator Summary:**

Owner/operator name: NOT REQUIRED  
Owner/operator address: NOT REQUIRED  
NOT REQUIRED, ME 99999  
Owner/operator country: Not reported  
Owner/operator telephone: 415-555-1212  
Owner/operator email: Not reported  
Owner/operator fax: Not reported  
Owner/operator extension: Not reported  
Legal status: Private  
Owner/Operator Type: Operator  
Owner/Op start date: Not reported  
Owner/Op end date: Not reported  
Owner/operator name: AMOROSO & GREENSTEIN  
Owner/operator address: NOT REQUIRED  
NOT REQUIRED, ME 99999  
Owner/operator country: Not reported

Map ID  
Direction  
Distance  
Elevation

MAP FINDINGS

Site

Database(s)

EDR ID Number  
EPA ID Number

**HYATT ISLANDIA (Continued)**

**1000421400**

Owner/operator telephone: 415-555-1212  
Owner/operator email: Not reported  
Owner/operator fax: Not reported  
Owner/operator extension: Not reported  
Legal status: Private  
Owner/Operator Type: Owner  
Owner/Op start date: Not reported  
Owner/Op end date: Not reported

Handler Activities Summary:

U.S. importer of hazardous waste: No  
Mixed waste (haz. and radioactive): No  
Recycler of hazardous waste: No  
Transporter of hazardous waste: No  
Treater, storer or disposer of HW: No  
Underground injection activity: No  
On-site burner exemption: No  
Furnace exemption: No  
Used oil fuel burner: No  
Used oil processor: No  
Used oil refiner: No  
Used oil fuel marketer to burner: No  
Used oil Specification marketer: No  
Used oil transfer facility: No  
Used oil transporter: No

Historical Generators:

Date form received by agency: 02/14/1986  
Site name: HYATT ISLANDIA  
Classification: Large Quantity Generator

Violation Status: No violations found

LUST REG 9:

Region: 9  
Status: Case Closed  
Case Number: 9UT775  
Local Case: H12330-001  
Substance: Gasoline  
Qty Leaked: 0  
Abate Method: VSIT  
Local Agency: San Diego  
How Found: Tank Closure  
How Stopped: Close Tank  
Source: Tank  
Cause: Corrosion  
Lead Agency: Local Agency  
Case Type: Other ground water affected  
Date Found: 07/31/1987  
Date Stopped: 07/31/1987  
Confirm Date: 07/31/1987  
Submit Workplan: Not reported  
Prelim Assess: 08/05/1987  
Desc Pollution: Not reported  
Remed Plan: 12/15/1987  
Remed Action: 10/22/88  
Began Monitor: 2/28/94

Map ID  
Direction  
Distance  
Elevation

MAP FINDINGS

Site

Database(s)

EDR ID Number  
EPA ID Number

**HYATT ISLANDIA (Continued)**

**1000421400**

Release Date: 08/04/1987  
Enforce Date: Not reported  
Closed Date: 11/17/94  
Enforce Type: Not reported  
Pilot Program: LOP  
Basin Number: 907.11  
GW Depth: Not reported  
Beneficial Use: No Beneficial groundwater use  
NPDES Number: Not reported  
Priority: 3B  
File Dispn: File discarded, case closed  
Interim Remedial Actions: Yes  
Cleanup and Abatement order Number: Not reported  
Waste Discharge Requirement Number: Not reported

**CHMIRS:**

Name: Not reported  
Address: 1441 QUIVIRA ROAD  
City,State,Zip: SAN DIEGO, CA 92109  
OES Incident Number: 4-0421  
OES notification: 01/23/2014  
OES Date: Not reported  
OES Time: Not reported  
**Date Completed: Not reported**  
Property Use: Not reported  
Agency Id Number: Not reported  
Agency Incident Number: Not reported  
Time Notified: Not reported  
Time Completed: Not reported  
Surrounding Area: Not reported  
Estimated Temperature: Not reported  
Property Management: Not reported  
More Than Two Substances Involved?: Not reported  
Resp Agncy Personel # Of Decontaminated: Not reported  
Responding Agency Personel # Of Injuries: Not reported  
Responding Agency Personel # Of Fatalities: Not reported  
Others Number Of Decontaminated: Not reported  
Others Number Of Injuries: Not reported  
Others Number Of Fatalities: Not reported  
Vehicle Make/year: Not reported  
Vehicle License Number: Not reported  
Vehicle State: Not reported  
Vehicle Id Number: Not reported  
CA DOT PUC/ICC Number: Not reported  
Company Name: Not reported  
Reporting Officer Name/ID: Not reported  
Report Date: Not reported  
Facility Telephone: Not reported  
Waterway Involved: Yes  
Waterway: Mission Bay  
Spill Site: Waterways  
Cleanup By: No  
Containment: Not reported  
What Happened: Not reported  
Type: Not reported  
Measure: Not reported  
Other: Not reported



Map ID  
Direction  
Distance  
Elevation

MAP FINDINGS

Site

Database(s)

EDR ID Number  
EPA ID Number

HYATT ISLANDIA (Continued)

1000421400

Type:	PETROLEUM
Measure:	Sheen
Other:	Not reported
Date/Time:	745
Year:	2014
Agency:	NRC
Incident Date:	1/23/2014
Admin Agency:	Not reported
Amount:	Not reported
Contained:	Unknown
Site Type:	Mission Bay
E Date:	Not reported
Substance:	Unknown Oil
Quantity Released:	200ft x 300ft
Unknown:	Not reported
Substance #2:	Not reported
Substance #3:	Not reported
Evacuations:	Not reported
Number of Injuries:	Not reported
Number of Fatalities:	Not reported
#1 Pipeline:	No
#2 Pipeline:	No
#3 Pipeline:	No
#1 Vessel >= 300 Tons:	No
#2 Vessel >= 300 Tons:	No
#3 Vessel >= 300 Tons:	No
Evacs:	No
Injuries:	Unknown
Fatals:	No
Comments:	Not reported
Description:	Per NRC report #1071902: "Caller is reporting an unknown sheen in mission bay." Additional Information: "Caller stated the sheen is "huge" and at least 200 feet in width." Upon further contact with the RP, he stated that the sheen is approximately 200ft by 300ft in size and that the oil appears to be old.
Name:	Not reported
Address:	1441 QUIVIRA RD
City,State,Zip:	SAN DIEGO, CA 92109
OES Incident Number:	4-4194
OES notification:	07/26/2014
OES Date:	Not reported
OES Time:	Not reported
<b>Date Completed:</b>	<b>Not reported</b>
Property Use:	Not reported
Agency Id Number:	Not reported
Agency Incident Number:	Not reported
Time Notified:	Not reported
Time Completed:	Not reported
Surrounding Area:	Not reported
Estimated Temperature:	Not reported
Property Management:	Not reported
More Than Two Substances Involved?:	Not reported
Resp Agency Personel # Of Decontaminated:	Not reported
Responding Agency Personel # Of Injuries:	Not reported

Map ID  
Direction  
Distance  
Elevation

MAP FINDINGS

Site

Database(s)

EDR ID Number  
EPA ID Number

**HYATT ISLANDIA (Continued)**

**1000421400**

Responding Agency Personnel # Of Fatalities:	Not reported
Others Number Of Decontaminated:	Not reported
Others Number Of Injuries:	Not reported
Others Number Of Fatalities:	Not reported
Vehicle Make/year:	Not reported
Vehicle License Number:	Not reported
Vehicle State:	Not reported
Vehicle Id Number:	Not reported
CA DOT PUC/ICC Number:	Not reported
Company Name:	Not reported
Reporting Officer Name/ID:	Not reported
Report Date:	Not reported
Facility Telephone:	Not reported
Waterway Involved:	Yes
Waterway:	Pacific Ocean
Spill Site:	Waterways
Cleanup By:	No
Containment:	Not reported
What Happened:	Not reported
Type:	Not reported
Measure:	Not reported
Other:	Not reported
Type:	PETROLEUM
Measure:	Qt.(s)
Other:	Not reported
Date/Time:	1800
Year:	2014
Agency:	NRC
Incident Date:	7/26/2014
Admin Agency:	Not reported
Amount:	Not reported
Contained:	Yes
Site Type:	Pacific Ocean
E Date:	Not reported
Substance:	Fuel- Diesel, #1-D
Quantity Released:	1
Unknown:	Not reported
Substance #2:	Not reported
Substance #3:	Not reported
Evacuations:	Not reported
Number of Injuries:	Not reported
Number of Fatalities:	Not reported
#1 Pipeline:	No
#2 Pipeline:	No
#3 Pipeline:	No
#1 Vessel >= 300 Tons:	No
#2 Vessel >= 300 Tons:	No
#3 Vessel >= 300 Tons:	No
Evacs:	No
Injuries:	Unknown
Fatals:	No
Comments:	Not reported
Description:	Per NRC report: Caller reported a diesel spill during a transfer of fuel.
Name:	Not reported
Address:	1441 QUIVIRA ROAD

Map ID  
Direction  
Distance  
Elevation

MAP FINDINGS

Site

Database(s)

EDR ID Number  
EPA ID Number

**HYATT ISLANDIA (Continued)**

1000421400

City,State,Zip:	SAN DIEGO, CA 92109
OES Incident Number:	4-4208
OES notification:	07/28/2014
OES Date:	Not reported
OES Time:	Not reported
<b>Date Completed:</b>	<b>Not reported</b>
Property Use:	Not reported
Agency Id Number:	Not reported
Agency Incident Number:	Not reported
Time Notified:	Not reported
Time Completed:	Not reported
Surrounding Area:	Not reported
Estimated Temperature:	Not reported
Property Management:	Not reported
More Than Two Substances Involved?:	Not reported
Resp Agncy Personel # Of Decontaminated:	Not reported
Responding Agency Personel # Of Injuries:	Not reported
Responding Agency Personel # Of Fatalities:	Not reported
Others Number Of Decontaminated:	Not reported
Others Number Of Injuries:	Not reported
Others Number Of Fatalities:	Not reported
Vehicle Make/year:	Not reported
Vehicle License Number:	Not reported
Vehicle State:	Not reported
Vehicle Id Number:	Not reported
CA DOT PUC/ICC Number:	Not reported
Company Name:	Not reported
Reporting Officer Name/ID:	Not reported
Report Date:	Not reported
Facility Telephone:	Not reported
Waterway Involved:	Yes
Waterway:	Mission Bay
Spill Site:	Ship/Harbor/Port
Cleanup By:	No
Containment:	Not reported
What Happened:	Not reported
Type:	Not reported
Measure:	Not reported
Other:	Not reported
Type:	PETROLEUM
Measure:	Sheen
Other:	Not reported
Date/Time:	815
Year:	2014
Agency:	NRC
Incident Date:	7/28/2014
Admin Agency:	Not reported
Amount:	Not reported
Contained:	Unknown
Site Type:	Mission Bay
E Date:	Not reported
Substance:	Diesel
Quantity Released:	50 yards x 10 yards
Unknown:	Not reported
Substance #2:	Not reported
Substance #3:	Not reported
Evacuations:	Not reported

Map ID  
Direction  
Distance  
Elevation

MAP FINDINGS

Site

Database(s)

EDR ID Number  
EPA ID Number

**HYATT ISLANDIA (Continued)**

1000421400

Number of Injuries:	Not reported
Number of Fatalities:	Not reported
#1 Pipeline:	No
#2 Pipeline:	No
#3 Pipeline:	No
#1 Vessel >= 300 Tons:	No
#2 Vessel >= 300 Tons:	No
#3 Vessel >= 300 Tons:	No
Evacs:	No
Injuries:	Unknown
Fatals:	No
Comments:	Not reported
Description:	Per the NRC Report: "Caller stated that there is diesel fuel coming from a vessel in the marina. The sheen has already spread across the marina and they are placing boom across the water. Sheen Color: Rainbow."
Name:	Not reported
Address:	1441 QUIVIRA RD
City,State,Zip:	SAN DIEGO, CA 92109
OES Incident Number:	15-0338
OES notification:	01/19/2015
OES Date:	Not reported
OES Time:	Not reported
<b>Date Completed:</b>	<b>Not reported</b>
Property Use:	Not reported
Agency Id Number:	Not reported
Agency Incident Number:	Not reported
Time Notified:	Not reported
Time Completed:	Not reported
Surrounding Area:	Not reported
Estimated Temperature:	Not reported
Property Management:	Not reported
More Than Two Substances Involved?:	Not reported
Resp Agncy Personel # Of Decontaminated:	Not reported
Responding Agency Personel # Of Injuries:	Not reported
Responding Agency Personel # Of Fatalities:	Not reported
Others Number Of Decontaminated:	Not reported
Others Number Of Injuries:	Not reported
Others Number Of Fatalities:	Not reported
Vehicle Make/year:	Not reported
Vehicle License Number:	Not reported
Vehicle State:	Not reported
Vehicle Id Number:	Not reported
CA DOT PUC/ICC Number:	Not reported
Company Name:	Not reported
Reporting Officer Name/ID:	Not reported
Report Date:	Not reported
Facility Telephone:	Not reported
Waterway Involved:	Yes
Waterway:	Mission Bay
Spill Site:	Ship/Harbor/Port
Cleanup By:	Unknown
Containment:	Not reported
What Happened:	Not reported
Type:	Not reported

Map ID  
Direction  
Distance  
Elevation

MAP FINDINGS

Site

Database(s)

EDR ID Number  
EPA ID Number

**HYATT ISLANDIA (Continued)**

**1000421400**

Measure:	Not reported
Other:	Not reported
Type:	PETROLEUM
Measure:	Unknown
Other:	Not reported
Date/Time:	830
Year:	2015
Agency:	NRC
Incident Date:	01/19/2015
Admin Agency:	San Diego County Health Services Department
Amount:	Not reported
Contained:	Unknown
Site Type:	Mission Bay
E Date:	Not reported
Substance:	Unknown Oil
Quantity Released:	Unknown
Unknown:	Not reported
Substance #2:	Not reported
Substance #3:	Not reported
Evacuations:	Not reported
Number of Injuries:	Not reported
Number of Fatalities:	Not reported
#1 Pipeline:	No
#2 Pipeline:	No
#3 Pipeline:	No
#1 Vessel >= 300 Tons:	No
#2 Vessel >= 300 Tons:	No
#3 Vessel >= 300 Tons:	No
Evacs:	No
Injuries:	No
Fatals:	No
Comments:	Not reported
Description:	Per NRC Fax: Unknown sheen sighting. Exact source of the sheen is unknown at this time. Sheen color is grayish, Sheen length is 300 Yards.

**FINDS:**

Registry ID: 110002690035

**Environmental Interest/Information System**

California Hazardous Waste Tracking System - Datamart (HWTS-DATAMART) provides California with information on hazardous waste shipments for generators, transporters, and treatment, storage, and disposal facilities.

RCRAInfo is a national information system that supports the Resource Conservation and Recovery Act (RCRA) program through the tracking of events and activities related to facilities that generate, transport, and treat, store, or dispose of hazardous waste. RCRAInfo allows RCRA program staff to track the notification, permit, compliance, and corrective action activities required under RCRA.

STATE MASTER

Map ID  
Direction  
Distance  
Elevation

MAP FINDINGS

Site

Database(s)

EDR ID Number  
EPA ID Number

**HYATT ISLANDIA (Continued)**

**1000421400**

[Click this hyperlink](#) while viewing on your computer to access additional FINDS: detail in the EDR Site Report.

**ECHO:**

Envid: 1000421400  
Registry ID: 110002690035  
DFR URL: <http://echo.epa.gov/detailed-facility-report?fid=110002690035>

**HIST CORTESE:**

edr\_fname: HYATT ISLANDIA  
edr\_fadd1: 1441 QUIVIRA  
City,State,Zip: SAN DIEGO, CA 92109  
Region: CORTESE  
Facility County Code: 37  
Reg By: LTNKA  
Reg Id: 9UT775

**J132**  
**West**  
**1/4-1/2**  
**0.419 mi.**  
**2210 ft.**  
**Relative:**  
**Lower**  
**Actual:**  
**12 ft.**

**HYATT REGENCY MISSION BAY SPA & MARINA**  
**1441 QUIVIRA RD**  
**SAN DIEGO, CA 92109**  
**Site 4 of 4 in cluster J**

**SAN DIEGO CO. SAM**  
**San Diego Co. HMMD**  
**CERS HAZ WASTE**  
**SWEEPS UST**  
**CERS TANKS**  
**CHMIRS**  
**Notify 65**  
**SAN DIEGO CO LOP**  
**CERS**

**S100233066**  
**N/A**

**SAN DIEGO CO. SAM:**

Name: HYATT ISLANDIA HOTEL  
Address: 1441 QUIVIRA RD  
City,State,Zip: SAN DIEGO, CA 921097805  
Case Number: H12330-001  
Agency: DEH Site Assessment & Mitigation  
**Funding: LOP - Federal Fund**  
Facility Type: GW With No Beneficial Use Designation  
Facility Status: Closed Case  
Date: 11/17/1994  
Date Began: 7/31/1987

**HMMD SAN DIEGO:**

Name: HYATT REGENCY MISSION BAY SPA & MARINA  
Address: 1441 QUIVIRA RD  
City,State,Zip: SAN DIEGO, CA 92109  
Permit Number: 112330  
Business Type: 6HK41  
EPA Id Number: CAL000309213  
APN: 760-029-02-00  
Last HMMD Inspection: 09/14/2011  
Facility Telephone: 619-224-1234  
Permit Status: SUSP  
Permit Expiration: 10/31/2013  
Date Last Updated: 11/02/2012  
Facility Owner: HYATT REGENCY MISSION BAY  
Facility Mailing Address: 1441 QUIVIRA RD  
Facility Mailing City: SAN DIEGO

Map ID  
Direction  
Distance  
Elevation

MAP FINDINGS

Site

Database(s)

EDR ID Number  
EPA ID Number

**HYATT REGENCY MISSION BAY SPA & MARINA (Continued)**

**S100233066**

Facility Mailing State: CA  
Facility Mailing Zip: 92109  
UST Owner: HYATT ISLANDIA  
Handle Regulated Hazmat: Y  
Own Or Operate UST: Not reported  
Subject To APSA: Not reported  
Generate Haz Waste: Y  
Treat Haz Waste: Not reported  
Generate Medical Waste: Y

Inventory Active Permits (not SQG Medical):

Permit Number: 112330  
Update Date: 11/02/2012  
Case Number: Not reported  
Name: LATEX PAINT  
Other Information: Not reported  
Material Waste: Material  
Hazardous Categories 1: FIRE  
Hazardous Categories 2: Not reported

Permit Number: 112330  
Update Date: 11/02/2012  
Case Number: Not reported  
Name: MUIATIC ACID  
Other Information: POOL CHEMICALS  
Material Waste: Material  
Hazardous Categories 1: REACTIVE  
Hazardous Categories 2: ACUTE

Permit Number: 112330  
Update Date: 11/02/2012  
Case Number: Not reported  
Name: PROPANE GAS-CYLINDER (1 GALLON OF PROPANE= 37 CF)  
Other Information: Not reported  
Material Waste: Material  
Hazardous Categories 1: Not reported  
Hazardous Categories 2: Not reported

Permit Number: 112330  
Update Date: 11/02/2012  
Case Number: Not reported  
Name: WASTE 135 UNSPECIFIED AQUEOUS SOL'N  
Other Information: Not reported  
Material Waste: Waste  
Hazardous Categories 1: Not reported  
Hazardous Categories 2: Not reported

Permit Number: 112330  
Update Date: 11/02/2012  
Case Number: Not reported  
Name: WASTE 213 HYDROCARBON SOLVENTS  
Other Information: MINERAL SPIRITS/PAINT SLD  
Material Waste: Waste  
Hazardous Categories 1: Not reported  
Hazardous Categories 2: Not reported

Permit Number: 112330  
Update Date: 11/02/2012

Map ID  
Direction  
Distance  
Elevation

MAP FINDINGS

Site

Database(s)

EDR ID Number  
EPA ID Number

**HYATT REGENCY MISSION BAY SPA & MARINA (Continued)**

**S100233066**

Case Number: Not reported  
Name: WASTE 221 WASTE OIL & MIXED OIL  
Other Information: USED OIL  
Material Waste: Waste  
Hazardous Categories 1: Not reported  
Hazardous Categories 2: Not reported

Permit Number: 112330  
Update Date: 11/02/2012  
Case Number: Not reported  
Name: WASTE 223 UNSPEC OIL CONTAINING WASTE  
Other Information: OILY ABSORBENT  
Material Waste: Waste  
Hazardous Categories 1: Not reported  
Hazardous Categories 2: Not reported

Permit Number: 112330  
Update Date: 11/02/2012  
Case Number: Not reported  
Name: WASTE 342 ORGANIC LIQUIDS W/METALS  
Other Information: WASTE PAINT SLUDGE/ THINNER  
Material Waste: Waste  
Hazardous Categories 1: Not reported  
Hazardous Categories 2: Not reported

Permit Number: 112330  
Update Date: 11/02/2012  
Case Number: Not reported  
Name: WASTE 343 UNSPEC ORGANIC LIQUID MIXTURE  
Other Information: WASTE GASOLINE  
Material Waste: Waste  
Hazardous Categories 1: Not reported  
Hazardous Categories 2: Not reported

Permit Number: 112330  
Update Date: 11/02/2012  
Case Number: Not reported  
Name: WASTE 901 INFECTIOUS WASTE, GENERAL  
Other Information: RED BAG BIOHAZARDOUS  
Material Waste: Waste  
Hazardous Categories 1: Not reported  
Hazardous Categories 2: Not reported

Permit Number: 112330  
Update Date: 11/02/2012  
Case Number: Not reported  
Name: WASTE 902 INFECTIOUS WASTE, SHARPS  
Other Information: Not reported  
Material Waste: Waste  
Hazardous Categories 1: Not reported  
Hazardous Categories 2: Not reported

Violations Active Permits:  
Permit Number: 112330  
Update Date: 11/02/2012  
Inspection Date: 01/29/2003  
Violation Code: 6HV0133



Map ID  
Direction  
Distance  
Elevation

MAP FINDINGS

Site

Database(s)

EDR ID Number  
EPA ID Number

**HYATT REGENCY MISSION BAY SPA & MARINA (Continued)**

**S100233066**

Violation: MANIFEST COPY NOT SENT TO DTSC  
Violation Citation: Generator of hazardous waste has not sent the appropriate copy of the manifest to DTSC/Cal-EPA. CCR 66262.23(a)(4)  
Activity: SUSP

Permit Number: 112330  
Update Date: 11/02/2012  
Inspection Date: 09/14/2011  
Violation Code: 6HV1014  
Violation: HMBP INCOMPLETE/NOT AMENDED  
Violation Citation: HMBP is incomplete/inadequate/not amended to reflect changes. 25504, 25505(a)(2) &/or 25509(a); 25505(b); 19 CCR 2729  
Activity: SUSP

Permit Number: 112330  
Update Date: 11/02/2012  
Inspection Date: 09/14/2011  
Violation Code: 6HV0227  
Violation: HAZWASTE TANK/CONTAINER W/O LABEL/DATE  
Violation Citation: Failed to properly label/date hazardous waste container &/or tank. 66262.34(f)  
Activity: SUSP

Permit Number: 112330  
Update Date: 11/02/2012  
Inspection Date: 07/27/2009  
Violation Code: 6HV4209  
Violation: NO GENERATOR'S INFO ON RED BAGS/SHARPS  
Violation Citation: Red bags, sharps containers not labeled with generator's name, address, and phone number. 68.1205  
Activity: SUSP

Permit Number: 112330  
Update Date: 11/02/2012  
Inspection Date: 07/27/2009  
Violation Code: 6HV4204  
Violation: WARNING SIGN NOT POSTED  
Violation Citation: MW designated accumulation area not posted with an approved and legible biohazardous waste "warning sign" in English and Spanish. 118310  
Activity: SUSP

Permit Number: 112330  
Update Date: 11/02/2012  
Inspection Date: 07/27/2009  
Violation Code: 6HV1017  
Violation: HMBP NOT CERTIFIED ANNUALLY  
Violation Citation: Business Plan not certified annually. 25505(d) & (e)(2)  
Activity: SUSP

Permit Number: 112330  
Update Date: 11/02/2012  
Inspection Date: 07/27/2009  
Violation Code: 6HV1009  
Violation: HMBP: INADEQUATE SITE MAP  
Violation Citation: Business Plan does not have a site map which provides sufficient or complete information for emergency response agencies. HSC 25509(a)(5)

Map ID  
Direction  
Distance  
Elevation

MAP FINDINGS

Site

Database(s)

EDR ID Number  
EPA ID Number

**HYATT REGENCY MISSION BAY SPA & MARINA (Continued)**

**S100233066**

Activity: & 25505(a)(2)  
SUSP

Permit Number: 112330  
Update Date: 11/02/2012  
Inspection Date: 11/30/2007  
Violation Code: 6HV4203  
Violation: MED WASTE STORAGE NOT SECURED  
Violation Citation: Generator has not secured the enclosure or designated accumulation area for medical waste containers so as to deny access to unauthorized persons. 118307, 118310

Activity: SUSP

Permit Number: 112330  
Update Date: 11/02/2012  
Inspection Date: 11/30/2007  
Violation Code: 6HV4209  
Violation: NO GENERATOR'S INFO ON RED BAGS/SHARPS  
Violation Citation: Red bags, sharps containers not labeled with generator's name, address, and phone number. 68.1205

Activity: SUSP

Permit Number: 112330  
Update Date: 11/02/2012  
Inspection Date: 05/01/2006  
Violation Code: 6HV1014  
Violation: HMBP INCOMPLETE/NOT AMENDED  
Violation Citation: HMBP is incomplete/inadequate/not amended to reflect changes. 25504, 25505(a)(2) &/or 25509(a); 25505(b); 19 CCR 2729

Activity: SUSP

Permit Number: 112330  
Update Date: 11/02/2012  
Inspection Date: 05/01/2006  
Violation Code: 6HV0135  
Violation: MANIFESTS/RECEIPTS FOR 3 YEARS NOT ONSIT  
Violation Citation: Hazardous waste manifests/receipts for 3 years are not maintained onsite to document proper disposal of hazardous waste. CCR 66262.40(a) & 25160.2(b)(3)

Activity: SUSP

Permit Number: 112330  
Update Date: 11/02/2012  
Inspection Date: 05/01/2006  
Violation Code: 6HV4209  
Violation: NO GENERATOR'S INFO ON RED BAGS/SHARPS  
Violation Citation: Red bags, sharps containers not labeled with generator's name, address, and phone number. 68.1205

Activity: SUSP

Permit Number: 112330  
Update Date: 11/02/2012  
Inspection Date: 05/01/2006  
Violation Code: 6HV4212  
Violation: RED BAGS NOT CONTAINERIZED  
Violation Citation: Did not containerize and place red bags in rigid, leak resistant, and covered containers or bins. 118280(b)

Map ID  
Direction  
Distance  
Elevation

MAP FINDINGS

Site

Database(s)

EDR ID Number  
EPA ID Number

**HYATT REGENCY MISSION BAY SPA & MARINA (Continued)**

**S100233066**

Activity: SUSP

Permit Number: 112330  
Update Date: 11/02/2012  
Inspection Date: 05/01/2006  
Violation Code: 6HV4303  
Violation: SQG:NO MED WASTE DISPOSAL RECORDS  
Violation Citation: Generator did not retain on file disposal receipts and/or tracking documents for waste shipped offsite for at least 2 years (SQG). 117945(b)

Activity: SUSP

Permit Number: 112330  
Update Date: 11/02/2012  
Inspection Date: 05/01/2006  
Violation Code: 6HV4309  
Violation: SQG:MWMP OR EQUIV NOT ONSITE  
Violation Citation: Medical Waste Management Plan or equivalent information not onsite for review (SQG). 117945

Activity: SUSP

**UST:**

UST Name: UNDERGROUND TANK 112330 T004  
Last Update: 2012-11-02 14:17:38  
Permit Number: 112330  
Tank Type: SINGLE WALL  
Additional Id: 4  
Capacity Gallons: 10000  
UST Contents: PREMIUM UNLEADED  
Other Content Info: PREMIUM UNLEADED  
Reg Status: REMOVED  
Remove Close Date: 1988-11-02 00:00:00  
Year Installed: Not reported  
Pipe Type: Not reported  
Delivery System: Not reported  
Monitor Code: 90  
UST Monitor Method: NO MONITORING ALTERNATIVE SELECTED. VERIFY AND ENTER MONITORING ALTERNATIVE DURING INSPECTION.

UST Name: UNDERGROUND TANK 112330 T005  
Last Update: 2012-11-02 14:17:38  
Permit Number: 112330  
Tank Type: SINGLE WALL  
Additional Id: 5  
Capacity Gallons: 5000  
UST Contents: DIESEL  
Other Content Info: DIESEL  
Reg Status: REMOVED  
Remove Close Date: 1988-11-02 00:00:00  
Year Installed: Not reported  
Pipe Type: Not reported  
Delivery System: Not reported  
Monitor Code: 90  
UST Monitor Method: NO MONITORING ALTERNATIVE SELECTED. VERIFY AND ENTER MONITORING ALTERNATIVE DURING INSPECTION.

UST Name: UNDERGROUND TANK 112330 T006

Map ID  
Direction  
Distance  
Elevation

MAP FINDINGS

Site

Database(s)

EDR ID Number  
EPA ID Number

**HYATT REGENCY MISSION BAY SPA & MARINA (Continued)**

**S100233066**

Last Update: 2012-11-02 14:17:38  
Permit Number: 112330  
Tank Type: SINGLE WALL  
Additional Id: 6  
Capacity Gallons: 550  
UST Contents: Not reported  
Other Content Info: WASTE OIL  
Reg Status: REMOVED  
Remove Close Date: 1988-11-02 00:00:00  
Year Installed: Not reported  
Pipe Type: Not reported  
Delivery System: Not reported  
Monitor Code: 90  
UST Monitor Method: NO MONITORING ALTERNATIVE SELECTED. VERIFY AND ENTER MONITORING ALTERNATIVE DURING INSPECTION.

Name: HYATT REGENCY MISSION BAY SPA & MARINA  
Address: 1441 QUIVIRA RD  
City,State,Zip: SAN DIEGO, CA 92109  
Permit Number: 112330  
Business Type: 6HK41  
EPA Id Number: CAL000309213  
APN: 760-029-02-00  
Last HMMMD Inspection: 09/14/2011  
Facility Telephone: 619-224-1234  
Permit Status: SUSP  
Permit Expiration: 10/31/2013  
Date Last Updated: 11/02/2012  
Facility Owner: HYATT REGENCY MISSION BAY  
Facility Mailing Address: 1441 QUIVIRA RD  
Facility Mailing City: SAN DIEGO  
Facility Mailing State: CA  
Facility Mailing Zip: 92109  
UST Owner: HYATT ISLANDIA  
Handle Regulated Hazmat: Not reported  
Own Or Operate UST: Not reported  
Subject To APSA: Not reported  
Generate Haz Waste: Y  
Treat Haz Waste: Not reported  
Generate Medical Waste: Not reported

Inventory Active Permits (not SQG Medical):

Permit Number: 112330  
Update Date: 11/02/2012  
Case Number: Not reported  
Name: LATEX PAINT  
Other Information: Not reported  
Material Waste: Material  
Hazardous Categories 1: FIRE  
Hazardous Categories 2: Not reported

Permit Number: 112330  
Update Date: 11/02/2012  
Case Number: Not reported  
Name: MUIATIC ACID  
Other Information: POOL CHEMICALS  
Material Waste: Material

Map ID  
Direction  
Distance  
Elevation

MAP FINDINGS

Site

Database(s)

EDR ID Number  
EPA ID Number

**HYATT REGENCY MISSION BAY SPA & MARINA (Continued)**

**S100233066**

Hazardous Categories 1: REACTIVE  
Hazardous Categories 2: ACUTE  
  
Permit Number: 112330  
Update Date: 11/02/2012  
Case Number: Not reported  
Name: PROPANE GAS-CYLINDER (1 GALLON OF PROPANE= 37 CF)  
Other Information: Not reported  
Material Waste: Material  
Hazardous Categories 1: Not reported  
Hazardous Categories 2: Not reported

Permit Number: 112330  
Update Date: 11/02/2012  
Case Number: Not reported  
Name: WASTE 135 UNSPECIFIED AQUEOUS SOL'N  
Other Information: Not reported  
Material Waste: Waste  
Hazardous Categories 1: Not reported  
Hazardous Categories 2: Not reported

Permit Number: 112330  
Update Date: 11/02/2012  
Case Number: Not reported  
Name: WASTE 213 HYDROCARBON SOLVENTS  
Other Information: MINERAL SPIRITS/PAINT SLD  
Material Waste: Waste  
Hazardous Categories 1: Not reported  
Hazardous Categories 2: Not reported

Permit Number: 112330  
Update Date: 11/02/2012  
Case Number: Not reported  
Name: WASTE 221 WASTE OIL & MIXED OIL  
Other Information: USED OIL  
Material Waste: Waste  
Hazardous Categories 1: Not reported  
Hazardous Categories 2: Not reported

Permit Number: 112330  
Update Date: 11/02/2012  
Case Number: Not reported  
Name: WASTE 223 UNSPEC OIL CONTAINING WASTE  
Other Information: OILY ABSORBENT  
Material Waste: Waste  
Hazardous Categories 1: Not reported  
Hazardous Categories 2: Not reported

Permit Number: 112330  
Update Date: 11/02/2012  
Case Number: Not reported  
Name: WASTE 342 ORGANIC LIQUIDS W/METALS  
Other Information: WASTE PAINT SLUDGE/ THINNER  
Material Waste: Waste  
Hazardous Categories 1: Not reported  
Hazardous Categories 2: Not reported

Map ID  
Direction  
Distance  
Elevation

MAP FINDINGS

Site

Database(s)

EDR ID Number  
EPA ID Number

**HYATT REGENCY MISSION BAY SPA & MARINA (Continued)**

**S100233066**

Permit Number: 112330  
Update Date: 11/02/2012  
Case Number: Not reported  
Name: WASTE 343 UNSPEC ORGANIC LIQUID MIXTURE  
Other Information: WASTE GASOLINE  
Material Waste: Waste  
Hazardous Categories 1: Not reported  
Hazardous Categories 2: Not reported

Permit Number: 112330  
Update Date: 11/02/2012  
Case Number: Not reported  
Name: WASTE 901 INFECTIOUS WASTE, GENERAL  
Other Information: RED BAG BIOHAZARDOUS  
Material Waste: Waste  
Hazardous Categories 1: Not reported  
Hazardous Categories 2: Not reported

Permit Number: 112330  
Update Date: 11/02/2012  
Case Number: Not reported  
Name: WASTE 902 INFECTIOUS WASTE, SHARPS  
Other Information: Not reported  
Material Waste: Waste  
Hazardous Categories 1: Not reported  
Hazardous Categories 2: Not reported

Violations Active Permits:

Permit Number: 112330  
Update Date: 11/02/2012  
Inspection Date: 01/29/2003  
Violation Code: 6HV0133  
Violation: MANIFEST COPY NOT SENT TO DTSC  
Violation Citation: Generator of hazardous waste has not sent the appropriate copy of the manifest to DTSC/Cal-EPA. CCR 66262.23(a)(4)  
Activity: SUSP

Permit Number: 112330  
Update Date: 11/02/2012  
Inspection Date: 09/14/2011  
Violation Code: 6HV1014  
Violation: HMBP INCOMPLETE/NOT AMENDED  
Violation Citation: HMBP is incomplete/inadequate/not amended to reflect changes. 25504, 25505(a)(2) &/or 25509(a); 25505(b); 19 CCR 2729  
Activity: SUSP

Permit Number: 112330  
Update Date: 11/02/2012  
Inspection Date: 09/14/2011  
Violation Code: 6HV0227  
Violation: HAZWASTE TANK/CONTAINER W/O LABEL/DATE  
Violation Citation: Failed to properly label/date hazardous waste container &/or tank. 66262.34(f)  
Activity: SUSP

Permit Number: 112330  
Update Date: 11/02/2012

Map ID  
Direction  
Distance  
Elevation

MAP FINDINGS

Site

Database(s)

EDR ID Number  
EPA ID Number

**HYATT REGENCY MISSION BAY SPA & MARINA (Continued)**

**S100233066**

Inspection Date: 07/27/2009  
Violation Code: 6HV4209  
Violation: NO GENERATOR'S INFO ON RED BAGS/SHARPS  
Violation Citation: Red bags, sharps containers not labeled with generator's name, address, and phone number. 68.1205  
Activity: SUSP

Permit Number: 112330  
Update Date: 11/02/2012  
Inspection Date: 07/27/2009  
Violation Code: 6HV4204  
Violation: WARNING SIGN NOT POSTED  
Violation Citation: MW designated accumulation area not posted with an approved and legible biohazardous waste "warning sign" in English and Spanish. 118310  
Activity: SUSP

Permit Number: 112330  
Update Date: 11/02/2012  
Inspection Date: 07/27/2009  
Violation Code: 6HV1017  
Violation: HMBP NOT CERTIFIED ANNUALLY  
Violation Citation: Business Plan not certified annually. 25505(d) & (e)(2)  
Activity: SUSP

Permit Number: 112330  
Update Date: 11/02/2012  
Inspection Date: 07/27/2009  
Violation Code: 6HV1009  
Violation: HMBP: INADEQUATE SITE MAP  
Violation Citation: Business Plan does not have a site map which provides sufficient or complete information for emergency response agencies. HSC 25509(a)(5) & 25505(a)(2)  
Activity: SUSP

Permit Number: 112330  
Update Date: 11/02/2012  
Inspection Date: 11/30/2007  
Violation Code: 6HV4203  
Violation: MED WASTE STORAGE NOT SECURED  
Violation Citation: Generator has not secured the enclosure or designated accumulation area for medical waste containers so as to deny access to unauthorized persons. 118307, 118310  
Activity: SUSP

Permit Number: 112330  
Update Date: 11/02/2012  
Inspection Date: 11/30/2007  
Violation Code: 6HV4209  
Violation: NO GENERATOR'S INFO ON RED BAGS/SHARPS  
Violation Citation: Red bags, sharps containers not labeled with generator's name, address, and phone number. 68.1205  
Activity: SUSP

Permit Number: 112330  
Update Date: 11/02/2012  
Inspection Date: 05/01/2006

Map ID  
Direction  
Distance  
Elevation

MAP FINDINGS

Site

Database(s)

EDR ID Number  
EPA ID Number

**HYATT REGENCY MISSION BAY SPA & MARINA (Continued)**

**S100233066**

Violation Code: 6HV1014  
Violation: HMBP INCOMPLETE/NOT AMENDED  
Violation Citation: HMBP is incomplete/inadequate/not amended to reflect changes. 25504, 25505(a)(2) &/or 25509(a); 25505(b); 19 CCR 2729  
Activity: SUSP

Permit Number: 112330  
Update Date: 11/02/2012  
Inspection Date: 05/01/2006  
Violation Code: 6HV0135  
Violation: MANIFESTS/RECEIPTS FOR 3 YEARS NOT ONSIT  
Violation Citation: Hazardous waste manifests/receipts for 3 years are not maintained onsite to document proper disposal of hazardous waste. CCR 66262.40(a) & 25160.2(b)(3)  
Activity: SUSP

Permit Number: 112330  
Update Date: 11/02/2012  
Inspection Date: 05/01/2006  
Violation Code: 6HV4209  
Violation: NO GENERATOR'S INFO ON RED BAGS/SHARPS  
Violation Citation: Red bags, sharps containers not labeled with generator's name, address, and phone number. 68.1205  
Activity: SUSP

Permit Number: 112330  
Update Date: 11/02/2012  
Inspection Date: 05/01/2006  
Violation Code: 6HV4212  
Violation: RED BAGS NOT CONTAINERIZED  
Violation Citation: Did not containerize and place red bags in rigid, leak resistant, and covered containers or bins. 118280(b)  
Activity: SUSP

Permit Number: 112330  
Update Date: 11/02/2012  
Inspection Date: 05/01/2006  
Violation Code: 6HV4303  
Violation: SQG:NO MED WASTE DISPOSAL RECORDS  
Violation Citation: Generator did not retain on file disposal receipts and/or tracking documents for waste shipped offsite for at least 2 years (SQG). 117945(b)  
Activity: SUSP

Permit Number: 112330  
Update Date: 11/02/2012  
Inspection Date: 05/01/2006  
Violation Code: 6HV4309  
Violation: SQG:MWMP OR EQUIV NOT ONSITE  
Violation Citation: Medical Waste Management Plan or equivalent information not onsite for review (SQG). 117945  
Activity: SUSP

UST:  
UST Name: UNDERGROUND TANK 112330 T004  
Last Update: 2012-11-02 14:17:38  
Permit Number: 112330



Map ID  
Direction  
Distance  
Elevation

MAP FINDINGS

Site

Database(s)

EDR ID Number  
EPA ID Number

**HYATT REGENCY MISSION BAY SPA & MARINA (Continued)**

**S100233066**

Tank Type: SINGLE WALL  
Additional Id: 4  
Capacity Gallons: 10000  
UST Contents: PREMIUM UNLEADED  
Other Content Info: PREMIUM UNLEADED  
Reg Status: REMOVED  
Remove Close Date: 1988-11-02 00:00:00  
Year Installed: Not reported  
Pipe Type: Not reported  
Delivery System: Not reported  
Monitor Code: 90  
UST Monitor Method: NO MONITORING ALTERNATIVE SELECTED. VERIFY AND ENTER MONITORING ALTERNATIVE DURING INSPECTION.

UST Name: UNDERGROUND TANK 112330 T005  
Last Update: 2012-11-02 14:17:38  
Permit Number: 112330  
Tank Type: SINGLE WALL  
Additional Id: 5  
Capacity Gallons: 5000  
UST Contents: DIESEL  
Other Content Info: DIESEL  
Reg Status: REMOVED  
Remove Close Date: 1988-11-02 00:00:00  
Year Installed: Not reported  
Pipe Type: Not reported  
Delivery System: Not reported  
Monitor Code: 90  
UST Monitor Method: NO MONITORING ALTERNATIVE SELECTED. VERIFY AND ENTER MONITORING ALTERNATIVE DURING INSPECTION.

UST Name: UNDERGROUND TANK 112330 T006  
Last Update: 2012-11-02 14:17:38  
Permit Number: 112330  
Tank Type: SINGLE WALL  
Additional Id: 6  
Capacity Gallons: 550  
UST Contents: Not reported  
Other Content Info: WASTE OIL  
Reg Status: REMOVED  
Remove Close Date: 1988-11-02 00:00:00  
Year Installed: Not reported  
Pipe Type: Not reported  
Delivery System: Not reported  
Monitor Code: 90  
UST Monitor Method: NO MONITORING ALTERNATIVE SELECTED. VERIFY AND ENTER MONITORING ALTERNATIVE DURING INSPECTION.

**CERS HAZ WASTE:**

Name: HYATT REGENCY MISSION BAY SPA & MARINA  
Address: 1441 QUIVIRA RD  
City,State,Zip: SAN DIEGO, CA 92109  
Site ID: 135552  
CERS ID: 10395799  
CERS Description: Hazardous Waste Generator

Map ID  
Direction  
Distance  
Elevation

MAP FINDINGS

Site

Database(s)

EDR ID Number  
EPA ID Number

**HYATT REGENCY MISSION BAY SPA & MARINA (Continued)**

**S100233066**

**SWEEPS UST:**

Name: HYATT ISLANDIA HOTEL  
Address: 1441 QUIVIRA RD  
City: SAN DIEGO  
Status: Not reported  
Comp Number: 12330  
Number: Not reported  
Board Of Equalization: 44-022546  
Referral Date: Not reported  
Action Date: Not reported  
Created Date: Not reported  
Owner Tank Id: Not reported  
SWRCB Tank Id: 37-000-012330-000004  
Tank Status: Not reported  
Capacity: 10000  
Active Date: Not reported  
Tank Use: M.V. FUEL  
STG: PRODUCT  
Content: LEADED  
Number Of Tanks: 3

Name: HYATT ISLANDIA HOTEL  
Address: 1441 QUIVIRA RD  
City: SAN DIEGO  
Status: Not reported  
Comp Number: 12330  
Number: Not reported  
Board Of Equalization: 44-022546  
Referral Date: Not reported  
Action Date: Not reported  
Created Date: Not reported  
Owner Tank Id: Not reported  
SWRCB Tank Id: 37-000-012330-000005  
Tank Status: Not reported  
Capacity: 5000  
Active Date: Not reported  
Tank Use: M.V. FUEL  
STG: PRODUCT  
Content: OTHER  
Number Of Tanks: Not reported

Name: HYATT ISLANDIA HOTEL  
Address: 1441 QUIVIRA RD  
City: SAN DIEGO  
Status: Not reported  
Comp Number: 12330  
Number: Not reported  
Board Of Equalization: 44-022546  
Referral Date: Not reported  
Action Date: Not reported  
Created Date: Not reported  
Owner Tank Id: Not reported  
SWRCB Tank Id: 37-000-012330-000006  
Tank Status: Not reported  
Capacity: 550  
Active Date: Not reported  
Tank Use: PETROLEUM

Map ID  
Direction  
Distance  
Elevation

MAP FINDINGS

Site

Database(s)

EDR ID Number  
EPA ID Number

**HYATT REGENCY MISSION BAY SPA & MARINA (Continued)**

**S100233066**

STG: PRODUCT  
Content: Not reported  
Number Of Tanks: Not reported

**CERS TANKS:**

Name: HYATT REGENCY MISSION BAY SPA & MARINA  
Address: 1441 QUIVIRA RD  
City,State,Zip: SAN DIEGO, CA 92109  
Site ID: 135552  
CERS ID: 10395799  
CERS Description: Underground Storage Tank

**CHMIRS:**

Name: Not reported  
Address: 1441 QUIVIRA ROAD  
City,State,Zip: SAN DIEGO, CA 92109  
OES Incident Number: 13-3286  
OES notification: 05/31/2013  
OES Date: Not reported  
OES Time: Not reported  
**Date Completed: Not reported**  
Property Use: Not reported  
Agency Id Number: Not reported  
Agency Incident Number: Not reported  
Time Notified: Not reported  
Time Completed: Not reported  
Surrounding Area: Not reported  
Estimated Temperature: Not reported  
Property Management: Not reported  
More Than Two Substances Involved?: Not reported  
Resp Agency Personel # Of Decontaminated: Not reported  
Responding Agency Personel # Of Injuries: Not reported  
Responding Agency Personel # Of Fatalities: Not reported  
Others Number Of Decontaminated: Not reported  
Others Number Of Injuries: Not reported  
Others Number Of Fatalities: Not reported  
Vehicle Make/year: Not reported  
Vehicle License Number: Not reported  
Vehicle State: Not reported  
Vehicle Id Number: Not reported  
CA DOT PUC/ICC Number: Not reported  
Company Name: Not reported  
Reporting Officer Name/ID: Not reported  
Report Date: Not reported  
Facility Telephone: Not reported  
Waterway Involved: Yes  
Waterway: San Diego Bay  
Spill Site: Waterways  
Cleanup By: None  
Containment: Not reported  
What Happened: Not reported  
Type: Not reported  
Measure: Sheen  
Other: Not reported  
Date/Time: 845  
Year: 2013

Map ID  
Direction  
Distance  
Elevation

MAP FINDINGS

Site

Database(s)

EDR ID Number  
EPA ID Number

**HYATT REGENCY MISSION BAY SPA & MARINA (Continued)**

**S100233066**

Agency:	NRC
Incident Date:	5/31/2013
Admin Agency:	San Diego County Health Services Department
Amount:	Not reported
Contained:	Unknown
Site Type:	San Diego Bay
E Date:	Not reported
Substance:	Diesel
Quantity Released:	Unk
Unknown:	Not reported
Substance #2:	Not reported
Substance #3:	Not reported
Evacuations:	Not reported
Number of Injuries:	Not reported
Number of Fatalities:	Not reported
#1 Pipeline:	Not reported
#2 Pipeline:	Not reported
#3 Pipeline:	Not reported
#1 Vessel >= 300 Tons:	Not reported
#2 Vessel >= 300 Tons:	Not reported
#3 Vessel >= 300 Tons:	Not reported
Evacs:	Not reported
Injuries:	Not reported
Fatals:	Not reported
Comments:	Not reported
Description:	Per NRC report: "Caller stated that there was a release of diesel fuel from a vessel that was fueling up at a marina, caller stated that the small boat left hte area before any information could be gathered."
Name:	Not reported
Address:	1441 QUIVIRA ROAD
City,State,Zip:	SAN DIEGO, CA
OES Incident Number:	08-6457
OES notification:	09/03/2008
OES Date:	Not reported
OES Time:	Not reported
<b>Date Completed:</b>	<b>Not reported</b>
Property Use:	Not reported
Agency Id Number:	Not reported
Agency Incident Number:	Not reported
Time Notified:	Not reported
Time Completed:	Not reported
Surrounding Area:	Not reported
Estimated Temperature:	Not reported
Property Management:	Not reported
More Than Two Substances Involved?:	Not reported
Resp Agncy Personel # Of Decontaminated:	Not reported
Responding Agency Personel # Of Injuries:	Not reported
Responding Agency Personel # Of Fatalities:	Not reported
Others Number Of Decontaminated:	Not reported
Others Number Of Injuries:	Not reported
Others Number Of Fatalities:	Not reported
Vehicle Make/year:	Not reported
Vehicle License Number:	Not reported
Vehicle State:	Not reported

Map ID  
Direction  
Distance  
Elevation

MAP FINDINGS

Site

Database(s)

EDR ID Number  
EPA ID Number

**HYATT REGENCY MISSION BAY SPA & MARINA (Continued)**

**S100233066**

Vehicle Id Number:	Not reported
CA DOT PUC/ICC Number:	Not reported
Company Name:	Not reported
Reporting Officer Name/ID:	Not reported
Report Date:	Not reported
Facility Telephone:	Not reported
Waterway Involved:	Yes
Waterway:	Mission Bay
Spill Site:	Ship/Harbor/Port
Cleanup By:	Unknown
Containment:	Not reported
What Happened:	Not reported
Type:	Not reported
Measure:	Unknown
Other:	Not reported
Date/Time:	2030
Year:	2008
Agency:	NRC
Incident Date:	9/3/2008
Admin Agency:	San Diego County Health Services Dept.
Amount:	Not reported
Contained:	Unknown
Site Type:	Mission Bay
E Date:	Not reported
Substance:	Unknown Oil
Quantity Released:	Unknown
Unknown:	Not reported
Substance #2:	Not reported
Substance #3:	Not reported
Evacuations:	0
Number of Injuries:	0
Number of Fatalities:	0
#1 Pipeline:	Not reported
#2 Pipeline:	Not reported
#3 Pipeline:	Not reported
#1 Vessel >= 300 Tons:	Not reported
#2 Vessel >= 300 Tons:	Not reported
#3 Vessel >= 300 Tons:	Not reported
Evacs:	Not reported
Injuries:	Not reported
Fatals:	Not reported
Comments:	Not reported
Description:	Per NRC #882671, "Caller is reporting an unknown sheen in Mission Bay at the Hyatt Regency Mission Bay Marina".
Name:	Not reported
Address:	1441 QUIVIRA ROAD
City,State,Zip:	SAN DIEGO, CA
OES Incident Number:	13-1718
OES notification:	03/21/2013
OES Date:	Not reported
OES Time:	Not reported
<b>Date Completed:</b>	<b>Not reported</b>
Property Use:	Not reported
Agency Id Number:	Not reported
Agency Incident Number:	Not reported

Map ID  
Direction  
Distance  
Elevation

MAP FINDINGS

Site

Database(s)

EDR ID Number  
EPA ID Number

**HYATT REGENCY MISSION BAY SPA & MARINA (Continued)**

**S100233066**

Time Notified:	Not reported
Time Completed:	Not reported
Surrounding Area:	Not reported
Estimated Temperature:	Not reported
Property Management:	Not reported
More Than Two Substances Involved?:	Not reported
Resp Agency Personel # Of Decontaminated:	Not reported
Responding Agency Personel # Of Injuries:	Not reported
Responding Agency Personel # Of Fatalities:	Not reported
Others Number Of Decontaminated:	Not reported
Others Number Of Injuries:	Not reported
Others Number Of Fatalities:	Not reported
Vehicle Make/year:	Not reported
Vehicle License Number:	Not reported
Vehicle State:	Not reported
Vehicle Id Number:	Not reported
CA DOT PUC/ICC Number:	Not reported
Company Name:	Not reported
Reporting Officer Name/ID:	Not reported
Report Date:	Not reported
Facility Telephone:	Not reported
Waterway Involved:	Yes
Waterway:	Mission Bay
Spill Site:	Waterways
Cleanup By:	Unknown
Containment:	Not reported
What Happened:	Not reported
Type:	Not reported
Measure:	Sheen
Other:	Not reported
Date/Time:	815
Year:	2013
Agency:	NRC
Incident Date:	3/21/2013
Admin Agency:	San Diego County Health Services Department
Amount:	Not reported
Contained:	Unknown
Site Type:	Mission Bay
E Date:	Not reported
Substance:	Sheen
Quantity Released:	50 Yards
Unknown:	Not reported
Substance #2:	Not reported
Substance #3:	Not reported
Evacuations:	Not reported
Number of Injuries:	Not reported
Number of Fatalities:	Not reported
#1 Pipeline:	Not reported
#2 Pipeline:	Not reported
#3 Pipeline:	Not reported
#1 Vessel >= 300 Tons:	Not reported
#2 Vessel >= 300 Tons:	Not reported
#3 Vessel >= 300 Tons:	Not reported
Evacs:	Not reported
Injuries:	Not reported
Fatals:	Not reported
Comments:	Not reported

Map ID  
Direction  
Distance  
Elevation

MAP FINDINGS

Site

Database(s)

EDR ID Number  
EPA ID Number

HYATT REGENCY MISSION BAY SPA & MARINA (Continued)

S100233066

Description: Quoting the NRC Report: "A RAINBOW SHEEN FROM AN UNKNOWN SOURCE WAS DISCOVERED IN THE MARINA."

Name: Not reported  
Address: 1441 QUIVIRA ROAD  
City,State,Zip: SAN DIEGO, CA  
OES Incident Number: 13-4620  
OES notification: 07/27/2013  
OES Date: Not reported  
OES Time: Not reported  
**Date Completed: Not reported**  
Property Use: Not reported  
Agency Id Number: Not reported  
Agency Incident Number: Not reported  
Time Notified: Not reported  
Time Completed: Not reported  
Surrounding Area: Not reported  
Estimated Temperature: Not reported  
Property Management: Not reported  
More Than Two Substances Involved?: Not reported  
Resp Agncy Personel # Of Decontaminated: Not reported  
Responding Agency Personel # Of Injuries: Not reported  
Responding Agency Personel # Of Fatalities: Not reported  
Others Number Of Decontaminated: Not reported  
Others Number Of Injuries: Not reported  
Others Number Of Fatalities: Not reported  
Vehicle Make/year: Not reported  
Vehicle License Number: Not reported  
Vehicle State: Not reported  
Vehicle Id Number: Not reported  
CA DOT PUC/ICC Number: Not reported  
Company Name: Not reported  
Reporting Officer Name/ID: Not reported  
Report Date: Not reported  
Facility Telephone: Not reported  
Waterway Involved: Yes  
Waterway: Mission Bay/Pacific Ocean  
Spill Site: Waterways  
Cleanup By: Unrecoverable  
Containment: Not reported  
What Happened: Not reported  
Type: Not reported  
Measure: Gal(s)  
Other: Not reported  
Date/Time: 1215  
Year: 2013  
Agency: NRC  
Incident Date: 7/27/2013  
Admin Agency: San Diego County Health Services Department  
Amount: Not reported  
Contained: Yes  
Site Type: Mission Bay/Pacific Ocean  
E Date: Not reported  
Substance: Hydraulic Oil  
Quantity Released: UNK  
Unknown: Not reported  
Substance #2: Not reported

Map ID  
Direction  
Distance  
Elevation

MAP FINDINGS

Site

Database(s)

EDR ID Number  
EPA ID Number

**HYATT REGENCY MISSION BAY SPA & MARINA (Continued)**

**S100233066**

Substance #3:	Not reported
Evacuations:	Not reported
Number of Injuries:	Not reported
Number of Fatalities:	Not reported
#1 Pipeline:	Not reported
#2 Pipeline:	Not reported
#3 Pipeline:	Not reported
#1 Vessel >= 300 Tons:	Not reported
#2 Vessel >= 300 Tons:	Not reported
#3 Vessel >= 300 Tons:	Not reported
Evacs:	Not reported
Injuries:	Not reported
Fatals:	Not reported
Comments:	Not reported
Description:	Quoting the NRC Report: "CALLER IS REPORTING A RELEASE OF HYDRAULIC FLUID FROM A VESSEL, THE CAUSE IS DUE TO THE MOVEMENT OF A SMALL BOAT OFF A VESSEL WITH A CRANE AND THE FLUID CAME FROM THE CRANE ON THE VESSEL." "DISSIPATE NATURALLY."

**NOTIFY 65:**

Date Reported:	Not reported
Staff Initials:	Not reported
Board File Number:	Not reported
Facility Type:	Not reported
Discharge Date:	Not reported
Issue Date:	Not reported
Incident Description:	Not reported

**SAN DIEGO CO LOP:**

Name:	HYATT ISLANDIA HOTEL
Address:	1441 QUIVIRA RD
City,State,Zip:	SAN DIEGO, CA 92109
Record ID:	DEH1987-LSAM-H12330-001
Record Status:	Completed
Opened Date:	07/31/1987
Parcel Number:	760-029-02-00
Case Type:	LOP - Local Oversight Program
Historical Name:	HYATT ISLANDIA
SWRCB Global ID:	T0607303027
Funding:	F - LOP Federal Fund
Lead Agency:	DEH/SAM
Lead Agency Date:	08/12/1987
Census Tract:	76.00
Community:	San Diego
Jurisdiction:	SAN DIEGO
Watershed Basin Number:	906.8
Water Purveyor:	SAN DIEGO
Fire Agency:	SAN DIEGO
Latitude:	32.7645236
Longitude:	-117.2402081
X MapCoord:	6257261.998
Y MapCoord:	1859436.618

**CERS:**

Name:	HYATT REGENCY MISSION BAY SPA & MARINA
-------	--



Map ID  
Direction  
Distance  
Elevation

MAP FINDINGS

Site

Database(s)

EDR ID Number  
EPA ID Number

**HYATT REGENCY MISSION BAY SPA & MARINA (Continued)**

**S100233066**

Address: 1441 QUIVIRA RD  
City,State,Zip: SAN DIEGO, CA 92109  
Site ID: 135552  
CERS ID: 10395799  
CERS Description: Chemical Storage Facilities

Violations:

Site ID: 135552  
Site Name: HYATT REGENCY MISSION BAY SPA & MARINA  
Violation Date: 09-02-2016  
Citation: 23 CCR 16 2636(f)(2) - California Code of Regulations, Title 23, Chapter 16, Section(s) 2636(f)(2)  
Violation Description: Failure of the line leak detector (LLD) monitoring pressurized piping to meet one or more of the following requirements:Monitor at least hourly.Be capable of detecting a release of 3.0 gallons per hour at 10 p.s.i.g. Restrict or shut off the flow of product through the piping when a leak is detected.  
Violation Notes: Returned to compliance on 09/26/2016. Inspection Sequence ID:5489350;Tank ID:26657;Violation Description:(RD) Failure of the pressurized piping to meet one or more of the following requirements: monitored at least hourly with the capability of detecting a release of 3.0 gallons per hour, and will restrict the flow or product through the piping or trigger an alarm when a release occurs. 23 CCR 2636(f)(2)  
Violation Division: San Diego County Department of Env Health  
Violation Program: UST  
Violation Source: CERS

Site ID: 135552  
Site Name: HYATT REGENCY MISSION BAY SPA & MARINA  
Violation Date: 09-01-2017  
Citation: 23 CCR 16 2715(e) - California Code of Regulations, Title 23, Chapter 16, Section(s) 2715(e)  
Violation Description: Failure to maintain a copy of the designated operator monthly inspections for the last 12 months on-site or off-site at a readily available location, if approved by the UPA.  
Violation Notes: Returned to compliance on 10/19/2017. Inspection Sequence ID:5711993;Tank ID:26657,26658,26659;Violation Description:The owner/operator has failed to comply with one or more of the following: to maintain a copy of the designated operator monthly inspections for the last 12 months and/or maintain a list of trained employees on-site or off-site at a readily available location, if approved by the CUPA. 23 CCR 2715(e)  
Violation Division: San Diego County Department of Env Health  
Violation Program: UST  
Violation Source: CERS

Site ID: 135552  
Site Name: HYATT REGENCY MISSION BAY SPA & MARINA  
Violation Date: 09-03-2014  
Citation: HSC 6.95 25508.2 - California Health and Safety Code, Chapter 6.95, Section(s) 25508.2  
Violation Description: Failure to annually review and electronically certify that the business plan is complete, accurate, and up-to-date.  
Violation Notes: Returned to compliance on 09/08/2014.  
Violation Division: San Diego County Department of Env Health  
Violation Program: HMRRP  
Violation Source: CERS

Map ID  
Direction  
Distance  
Elevation

MAP FINDINGS

Site

Database(s)

EDR ID Number  
EPA ID Number

**HYATT REGENCY MISSION BAY SPA & MARINA (Continued)**

**S100233066**

Site ID: 135552  
Site Name: HYATT REGENCY MISSION BAY SPA & MARINA  
Violation Date: 09-09-2013  
Citation: HSC 6.75 25299.30-25299.34 - California Health and Safety Code, Chapter 6.75, Section(s) 25299.30-25299.34  
Violation Description: Failure to submit and maintain complete and current Certification of Financial Responsibility or other mechanism of financial assurance.  
Violation Notes: Returned to compliance on 01/01/2014.  
Violation Division: San Diego County Department of Env Health  
Violation Program: UST  
Violation Source: CERS

Site ID: 135552  
Site Name: HYATT REGENCY MISSION BAY SPA & MARINA  
Violation Date: 08-30-2018  
Citation: 23 CCR 16 2665 - California Code of Regulations, Title 23, Chapter 16, Section(s) 2665  
Violation Description: Failure of the overflow prevention system to meet one of the following requirements: Alert the transfer operator when the tank is 90 percent full by restricting the flow into the tank or triggering an audible and visual alarm; or Restrict delivery of flow to the tank at least 30 minutes before the tank overfills, provided the restriction occurs when the tank is filled to no more than 95 percent of capacity; and activate an audible alarm at least five minutes before the tank overfills; or Provide positive shut-off of flow to the tank when the tank is filled to no more than 95 percent of capacity; or Provide positive shut-off of flow to the tank so that none of the fittings located on the top of the tank are exposed to product due to overfilling.  
Violation Notes: Returned to compliance on 09/05/2018. Inspection Sequence ID:5960730;Tank ID:26657,26658,26659;Violation Description:(RP) Failure of the overflow prevention system to meet one of the following requirements: 1. Alert the transfer operator when the tank is 90% full by restricting the flow into the tank or triggering an audible and visual alarm; or 2. Restrict delivery of flow to the tank at least 30m before the tank overfills, provided the restriction occurs when the tank is filled to no more than 95% of capacity; and activate an audible alarm at least 5m before the tank overfills; or 3. Provide positive shut-off of flow to the tank when the tank is filled to no more than 95% of capacity; or 4. Provide positive shut-off of flow to the tank so that none of the fittings located on the top of the tank are exposed to product due to overfilling. 23 CCR 2635(b)(2), 2665  
Violation Division: San Diego County Department of Env Health  
Violation Program: UST  
Violation Source: CERS

Site ID: 135552  
Site Name: HYATT REGENCY MISSION BAY SPA & MARINA  
Violation Date: 08-30-2018  
Citation: 23 CCR 16 2636(f)(2) - California Code of Regulations, Title 23, Chapter 16, Section(s) 2636(f)(2)  
Violation Description: Failure of the functional line leak detector (LLD) monitoring pressurized piping to meet one or more of the following requirements: Monitored at least hourly with the capability of detecting a release of 3.0 gallons per hour leak at 10 p.s.i.g. and restrict or shut off the flow of product through the piping when a leak is detected.  
Violation Notes: Returned to compliance on 09/05/2018. Inspection Sequence

Map ID  
Direction  
Distance  
Elevation

MAP FINDINGS

Site

Database(s)

EDR ID Number  
EPA ID Number

**HYATT REGENCY MISSION BAY SPA & MARINA (Continued)**

**S100233066**

ID:5960730;Tank ID:26657;Violation Description:(RD) Failure of the line leak detector (LLD) monitoring pressurized piping to meet one or more of the following requirements: Monitored at least hourly. with the capability of detecting a release of 3.0 gallons per hour leak at 10 p.s.i.g. and restrict or shut off the flow of product through the piping when a leak is detected. 23 CCR 2636(f)(2)  
San Diego County Department of Env Health

Violation Division: UST  
Violation Program: CERS  
Violation Source: CERS

Site ID: 135552  
Site Name: HYATT REGENCY MISSION BAY SPA & MARINA  
Violation Date: 09-09-2013  
Citation: 23 CCR 16 2666(c) - California Code of Regulations, Title 23, Chapter 16, Section(s) 2666(c)  
Violation Description: Failure of line leak detector to detect a leak and/or failure of audible and visual alarm.  
Violation Notes: Returned to compliance on 02/11/2014.  
Violation Division: San Diego County Department of Env Health  
Violation Program: UST  
Violation Source: CERS

Site ID: 135552  
Site Name: HYATT REGENCY MISSION BAY SPA & MARINA  
Violation Date: 09-02-2016  
Citation: 23 CCR 16 2715(e) - California Code of Regulations, Title 23, Chapter 16, Section(s) 2715(e)  
Violation Description: Failure to maintain a copy of the designated operator monthly inspections for the last 12 months on-site or off-site at a readily available location, if approved by the UPA.  
Violation Notes: Returned to compliance on 10/28/2016. Inspection Sequence ID:5489350;Tank ID:26657,26658,26659;Violation Description:The owner/operator has failed to comply with one or more of the following: to maintain a copy of the designated operator monthly inspections for the last 12 months and/or maintain a list of trained employees on-site or off-site at a readily available location, if approved by the CUPA. 23 CCR 2715  
Violation Division: San Diego County Department of Env Health  
Violation Program: UST  
Violation Source: CERS

Site ID: 135552  
Site Name: HYATT REGENCY MISSION BAY SPA & MARINA  
Violation Date: 09-01-2017  
Citation: HSC 6.95 25508(a)(1) - California Health and Safety Code, Chapter 6.95, Section(s) 25508(a)(1)  
Violation Description: Failure to complete and electronically submit hazardous material inventory information for all reportable hazardous materials on site at or above reportable quantities.  
Violation Notes: Returned to compliance on 11/04/2017. Inspection Sequence ID:5711993  
Violation Division: San Diego County Department of Env Health  
Violation Program: HMRRP  
Violation Source: CERS

Site ID: 135552  
Site Name: HYATT REGENCY MISSION BAY SPA & MARINA  
Violation Date: 09-01-2017

Map ID  
Direction  
Distance  
Elevation

MAP FINDINGS

Site

Database(s)

EDR ID Number  
EPA ID Number

**HYATT REGENCY MISSION BAY SPA & MARINA (Continued)**

**S100233066**

Citation: 23 CCR 16 2665 - California Code of Regulations, Title 23, Chapter 16, Section(s) 2665

Violation Description: Failure of the overflow prevention system to meet one of the following requirements: Alert the transfer operator when the tank is 90 percent full by restricting the flow into the tank or triggering an audible and visual alarm; or Restrict delivery of flow to the tank at least 30 minutes before the tank overfills, provided the restriction occurs when the tank is filled to no more than 95 percent of capacity; and activate an audible alarm at least five minutes before the tank overfills; or Provide positive shut-off of flow to the tank when the tank is filled to no more than 95 percent of capacity; or Provide positive shut-off of flow to the tank so that none of the fittings located on the top of the tank are exposed to product due to overfilling.

Violation Notes: Returned to compliance on 11/03/2017. Inspection Sequence ID:5711993;Tank ID:26657,26658;Violation Description:(RP) Failure of the overflow prevention system to meet one of the following requirements: 1. Alert the transfer operator when the tank is 90% full by restricting the flow into the tank or triggering an audible and visual alarm; or 2. Restrict delivery of flow to the tank at least 30m before the tank overfills, provided the restriction occurs when the tank is filled to no more than 95% of capacity; and activate an audible alarm at least 5m before the tank overfills; or 3. Provide positive shut-off of flow to the tank when the tank is filled to no more than 95% of capacity; or 4. Provide positive shut-off of flow to the tank so that none of the fittings located on the top of the tank are exposed to product due to overfilling. 23 CCR 2635(b)(2), 2665

Violation Division: San Diego County Department of Env Health  
Violation Program: UST  
Violation Source: CERS

Site ID: 135552  
Site Name: HYATT REGENCY MISSION BAY SPA & MARINA  
Violation Date: 09-10-2015  
Citation: 23 CCR 16 2715 - California Code of Regulations, Title 23, Chapter 16, Section(s) 2715

Violation Description: The owner/operator has failed to comply with one or more of the following: to maintain a copy of the designated operator monthly inspections for the last 12 months and/or maintain a list of trained employees on-site or off-site at a readily available location, if approved by the CUPA.

Violation Notes: Returned to compliance on 02/01/2016. Inspection Sequence ID:5121211;Tank ID:26657,26658,26659;Violation Description:The owner/operator has failed to comply with one or more of the following: to maintain a copy of the designated operator monthly inspections for the last 12 months and/or maintain a list of trained employees on-site or off-site at a readily available location, if approved by the CUPA. 23 CCR 2715

Violation Division: San Diego County Department of Env Health  
Violation Program: UST  
Violation Source: CERS

Site ID: 135552  
Site Name: HYATT REGENCY MISSION BAY SPA & MARINA  
Violation Date: 09-01-2017  
Citation: 23 CCR 16 2636(f)(2) - California Code of Regulations, Title 23, Chapter 16, Section(s) 2636(f)(2)

Map ID  
Direction  
Distance  
Elevation

MAP FINDINGS

Site

Database(s)

EDR ID Number  
EPA ID Number

**HYATT REGENCY MISSION BAY SPA & MARINA (Continued)**

**S100233066**

Violation Description: Failure of the line leak detector (LLD) monitoring pressurized piping to meet one or more of the following requirements: Monitor at least hourly. Be capable of detecting a release of 3.0 gallons per hour at 10 p.s.i.g. Restrict or shut off the flow of product through the piping when a leak is detected.

Violation Notes: Returned to compliance on 11/03/2017. Inspection Sequence ID:5711993; Tank ID:26657; Violation Description:(RD) Failure of the line leak detector (LLD) monitoring pressurized piping to meet one or more of the following requirements: Monitored at least hourly, be capable of detecting a release of 3.0 gallons per hour, restrict or shut off the flow of product through the piping or trigger an alarm when a leak is detected. 23 CCR 2636(f)(2)

Violation Division: San Diego County Department of Env Health  
Violation Program: UST  
Violation Source: CERS

Site ID: 135552  
Site Name: HYATT REGENCY MISSION BAY SPA & MARINA  
Violation Date: 09-01-2017  
Citation: HSC 6.95 25508(a)(1) - California Health and Safety Code, Chapter 6.95, Section(s) 25508(a)(1)

Violation Description: Failure to complete and electronically submit a site map with all required content.

Violation Notes: Returned to compliance on 11/04/2017. Inspection Sequence ID:5711993  
Violation Division: San Diego County Department of Env Health  
Violation Program: HMRRP  
Violation Source: CERS

Site ID: 135552  
Site Name: HYATT REGENCY MISSION BAY SPA & MARINA  
Violation Date: 09-02-2016  
Citation: 23 CCR 16 2715(f) - California Code of Regulations, Title 23, Chapter 16, Section(s) 2715(f)

Violation Description: Failure to have at least one employee present during operating hours that has been trained in the proper operation and maintenance of the UST system by a designated operator (DO).

Violation Notes: Returned to compliance on 10/02/2016. Inspection Sequence ID:5489350; Tank ID:26657,26658,26659; Violation Description: Failure to comply with one or more of the following: provide training to facility employee(s) responsible for proper operation and maintenance every 12 months and/or train new employee(s) who are responsible for proper operation and maintenance within 30-days of hire and/or to have at least one employee present during operating hours that has been trained in the proper operation and maintenance of the UST system. 23 CCR 16 2715(c)(6), 2715(f)

Violation Division: San Diego County Department of Env Health  
Violation Program: UST  
Violation Source: CERS

Site ID: 135552  
Site Name: HYATT REGENCY MISSION BAY SPA & MARINA  
Violation Date: 09-03-2014  
Citation: 23 CCR 16 2715(c)(2) - California Code of Regulations, Title 23, Chapter 16, Section(s) 2715(c)(2)

Violation Description: Failure to comply with one or more of the following: maintain the spill bucket in good condition, containment free of debris/liquid, and/or to remove the contents of the spill bucket when a

Map ID  
Direction  
Distance  
Elevation

MAP FINDINGS

Site

Database(s)

EDR ID Number  
EPA ID Number

**HYATT REGENCY MISSION BAY SPA & MARINA (Continued)**

**S100233066**

release/leak/spill was observed.  
Returned to compliance on 09/03/2014.  
Violation Division: San Diego County Department of Env Health  
Violation Program: UST  
Violation Source: CERS

Site ID: 135552  
Site Name: HYATT REGENCY MISSION BAY SPA & MARINA  
Violation Date: 09-10-2015  
Citation: 23 CCR 16 2715(f) - California Code of Regulations, Title 23, Chapter 16, Section(s) 2715(f)  
Violation Description: Failure to comply with one or more of the following: provide training to facility employee(s) responsible for proper operation and maintenance every 12 months and/or train new employee(s) who are responsible for proper operation and maintenance within 30-days of hire and/or to have at least one employee present during operating hours that has been trained in the proper operation and maintenance of the UST system.

Violation Notes: Returned to compliance on 02/01/2016. Inspection Sequence ID:5121211;Tank ID:26657,26658,26659;Violation Description:Failure to comply with one or more of the following: provide training to facility employee(s) responsible for proper operation and maintenance every 12 months and/or train new employee(s) who are responsible for proper operation and maintenance within 30-days of hire and/or to have at least one employee present during operating hours that has been trained in the proper operation and maintenance of the UST system. 23 CCR 16 2715(c)(6), 2715(f)

Violation Division: San Diego County Department of Env Health  
Violation Program: UST  
Violation Source: CERS

Site ID: 135552  
Site Name: HYATT REGENCY MISSION BAY SPA & MARINA  
Violation Date: 09-10-2015  
Citation: HSC 6.95 25508(d) - California Health and Safety Code, Chapter 6.95, Section(s) 25508(d)  
Violation Description: Failure to complete and/or electronically submit a business plan when storing/handling a hazardous material at or above reportable quantities.

Violation Notes: Returned to compliance on 02/16/2016. Inspection Sequence ID:5121211  
Violation Division: San Diego County Department of Env Health  
Violation Program: HMRRP  
Violation Source: CERS

Site ID: 135552  
Site Name: HYATT REGENCY MISSION BAY SPA & MARINA  
Violation Date: 09-02-2016  
Citation: 23 CCR 16 2665 - California Code of Regulations, Title 23, Chapter 16, Section(s) 2665  
Violation Description: Failure of the overflow prevention system to meet one of the following requirements: Alert the transfer operator when the tank is 90 percent full by restricting the flow into the tank or triggering an audible and visual alarm; or Restrict delivery of flow to the tank at least 30 minutes before the tank overfills, provided the restriction occurs when the tank is filled to no more than 95 percent of capacity; and activate an audible alarm at least five minutes before the tank overfills; or Provide positive shut-off of flow to the tank when the

Map ID  
Direction  
Distance  
Elevation

MAP FINDINGS

Site

Database(s)

EDR ID Number  
EPA ID Number

**HYATT REGENCY MISSION BAY SPA & MARINA (Continued)**

**S100233066**

Violation Notes: tank is filled to no more than 95 percent of capacity; or Provide positive shut-off of flow to the tank so that none of the fittings located on the top of the tank are exposed to product due to overfilling.  
Returned to compliance on 09/26/2016. Inspection Sequence ID:5489350;Tank ID:26657,26658,26659;Violation Description:(RP) Failure of the overfill prevention system to meet one of the following requirements: 1. Alert the transfer operator when the tank is 90% full by restricting the flow into the tank or triggering an audible and visual alarm; or 2. Restrict delivery of flow to the tank at least 30m before the tank overfills, provided the restriction occurs when the tank is filled to no more than 95% of capacity; and activate an audible alarm at least 5m before the tank overfills; or 3. Provide positive shut-off of flow to the tank when the tank is filled to no more than 95% of capacity; or 4. Provide positive shut-off of flow to the tank so that none of the fittings located on the top of the tank are exposed to product due to overfilling. 23 CCR 2635(b)(2), 2665

Violation Division: San Diego County Department of Env Health  
Violation Program: UST  
Violation Source: CERS

Evaluation:  
Eval General Type: Compliance Evaluation Inspection  
Eval Date: 08-30-2018  
Violations Found: No  
Eval Type: Routine done by local agency  
Eval Notes: Inspector: LaPel Daniel Inspection ID:5960730  
Eval Division: San Diego County Department of Env Health  
Eval Program: HMRRP  
Eval Source: CERS

Eval General Type: Compliance Evaluation Inspection  
Eval Date: 08-30-2018  
Violations Found: No  
Eval Type: Routine done by local agency  
Eval Notes: Inspector: LaPel Daniel Inspection ID:5960730  
Eval Division: San Diego County Department of Env Health  
Eval Program: HW  
Eval Source: CERS

Eval General Type: Compliance Evaluation Inspection  
Eval Date: 08-30-2018  
Violations Found: Yes  
Eval Type: Routine done by local agency  
Eval Notes: Inspector: LaPel Daniel Inspection ID:5960730  
Eval Division: San Diego County Department of Env Health  
Eval Program: UST  
Eval Source: CERS

Eval General Type: Compliance Evaluation Inspection  
Eval Date: 09-01-2017  
Violations Found: No  
Eval Type: Routine done by local agency  
Eval Notes: Inspector: Fernandez Juan Inspection ID:5711993  
Eval Division: San Diego County Department of Env Health  
Eval Program: HW  
Eval Source: CERS

Map ID  
Direction  
Distance  
Elevation

MAP FINDINGS

Site

Database(s)

EDR ID Number  
EPA ID Number

**HYATT REGENCY MISSION BAY SPA & MARINA (Continued)**

**S100233066**

Eval General Type: Compliance Evaluation Inspection  
Eval Date: 09-01-2017  
Violations Found: Yes  
Eval Type: Routine done by local agency  
Eval Notes: Inspector: Fernandez Juan Inspection ID:5711993  
Eval Division: San Diego County Department of Env Health  
Eval Program: HMRRP  
Eval Source: CERS

Eval General Type: Compliance Evaluation Inspection  
Eval Date: 09-01-2017  
Violations Found: Yes  
Eval Type: Routine done by local agency  
Eval Notes: Inspector: Fernandez Juan Inspection ID:5711993  
Eval Division: San Diego County Department of Env Health  
Eval Program: UST  
Eval Source: CERS

Eval General Type: Compliance Evaluation Inspection  
Eval Date: 09-02-2016  
Violations Found: No  
Eval Type: Routine done by local agency  
Eval Notes: Inspector: Fernandez Juan Inspection ID:5489350  
Eval Division: San Diego County Department of Env Health  
Eval Program: HMRRP  
Eval Source: CERS

Eval General Type: Compliance Evaluation Inspection  
Eval Date: 09-02-2016  
Violations Found: No  
Eval Type: Routine done by local agency  
Eval Notes: Inspector: Fernandez Juan Inspection ID:5489350  
Eval Division: San Diego County Department of Env Health  
Eval Program: HW  
Eval Source: CERS

Eval General Type: Compliance Evaluation Inspection  
Eval Date: 09-02-2016  
Violations Found: Yes  
Eval Type: Routine done by local agency  
Eval Notes: Inspector: Fernandez Juan Inspection ID:5489350  
Eval Division: San Diego County Department of Env Health  
Eval Program: UST  
Eval Source: CERS

Eval General Type: Compliance Evaluation Inspection  
Eval Date: 09-03-2014  
Violations Found: No  
Eval Type: Routine done by local agency  
Eval Notes: Inspector: Fernandez Juan Inspection ID:4976417  
Eval Division: San Diego County Department of Env Health  
Eval Program: HW  
Eval Source: CERS

Eval General Type: Compliance Evaluation Inspection  
Eval Date: 09-03-2014  
Violations Found: Yes



Map ID  
Direction  
Distance  
Elevation

MAP FINDINGS

Site

Database(s)

EDR ID Number  
EPA ID Number

**HYATT REGENCY MISSION BAY SPA & MARINA (Continued)**

**S100233066**

Eval Type: Routine done by local agency  
Eval Notes: Inspector: Fernandez Juan Inspection ID:4976417  
Eval Division: San Diego County Department of Env Health  
Eval Program: HMRRP  
Eval Source: CERS

Eval General Type: Compliance Evaluation Inspection  
Eval Date: 09-03-2014  
Violations Found: Yes  
Eval Type: Routine done by local agency  
Eval Notes: Inspector: Fernandez Juan Inspection ID:4976417  
Eval Division: San Diego County Department of Env Health  
Eval Program: UST  
Eval Source: CERS

Eval General Type: Compliance Evaluation Inspection  
Eval Date: 09-09-2013  
Violations Found: No  
Eval Type: Routine done by local agency  
Eval Notes: Inspector: Fernandez Juan Inspection ID:4100975  
Eval Division: San Diego County Department of Env Health  
Eval Program: HMRRP  
Eval Source: CERS

Eval General Type: Compliance Evaluation Inspection  
Eval Date: 09-09-2013  
Violations Found: No  
Eval Type: Routine done by local agency  
Eval Notes: Inspector: Fernandez Juan Inspection ID:4100975  
Eval Division: San Diego County Department of Env Health  
Eval Program: HW  
Eval Source: CERS

Eval General Type: Compliance Evaluation Inspection  
Eval Date: 09-09-2013  
Violations Found: Yes  
Eval Type: Routine done by local agency  
Eval Notes: Inspector: Fernandez Juan Inspection ID:4100975  
Eval Division: San Diego County Department of Env Health  
Eval Program: UST  
Eval Source: CERS

Eval General Type: Compliance Evaluation Inspection  
Eval Date: 09-10-2015  
Violations Found: No  
Eval Type: Routine done by local agency  
Eval Notes: Inspector: Fernandez Juan Inspection ID:5121211  
Eval Division: San Diego County Department of Env Health  
Eval Program: HW  
Eval Source: CERS

Eval General Type: Compliance Evaluation Inspection  
Eval Date: 09-10-2015  
Violations Found: Yes  
Eval Type: Routine done by local agency  
Eval Notes: Inspector: Fernandez Juan Inspection ID:5121211  
Eval Division: San Diego County Department of Env Health

Map ID  
Direction  
Distance  
Elevation

MAP FINDINGS

Site

Database(s)

EDR ID Number  
EPA ID Number

**HYATT REGENCY MISSION BAY SPA & MARINA (Continued)**

**S100233066**

Eval Program: HMRRP  
Eval Source: CERS  
  
Eval General Type: Compliance Evaluation Inspection  
Eval Date: 09-10-2015  
Violations Found: Yes  
Eval Type: Routine done by local agency  
Eval Notes: Inspector: Fernandez Juan Inspection ID:5121211  
Eval Division: San Diego County Department of Env Health  
Eval Program: UST  
Eval Source: CERS

Coordinates:  
Site ID: 135552  
Facility Name: HYATT REGENCY MISSION BAY SPA & MARINA  
Env Int Type Code: HWG  
Program ID: 10395799  
Coord Name: Not reported  
Ref Point Type Desc: Center of a facility or station.  
Latitude: 32.764580  
Longitude: -117.240200

Affiliation:  
Affiliation Type Desc: Identification Signer  
Entity Name: Eldio Gomes  
Entity Title: Director of Engineering  
Affiliation Address: Not reported  
Affiliation City: Not reported  
Affiliation State: Not reported  
Affiliation Country: Not reported  
Affiliation Zip: Not reported  
Affiliation Phone: Not reported  
  
Affiliation Type Desc: Operator  
Entity Name: HYATT REGENCY MISSION BAY SPA & MARINA  
Entity Title: Not reported  
Affiliation Address: Not reported  
Affiliation City: Not reported  
Affiliation State: Not reported  
Affiliation Country: Not reported  
Affiliation Zip: Not reported  
Affiliation Phone: (619) 221-4849

Affiliation Type Desc: CUPA District  
Entity Name: San Diego County Env Health  
Entity Title: Not reported  
Affiliation Address: PO Box 129261  
Affiliation City: San Diego  
Affiliation State: CA  
Affiliation Country: Not reported  
Affiliation Zip: 92112-9261  
Affiliation Phone: (858) 505-6880

Affiliation Type Desc: Legal Owner  
Entity Name: CHSP MISSION BAY LLC DBA HYATT  
Entity Title: Not reported

Map ID  
Direction  
Distance  
Elevation

MAP FINDINGS

Site

Database(s)

EDR ID Number  
EPA ID Number

**HYATT REGENCY MISSION BAY SPA & MARINA (Continued)**

**S100233066**

Affiliation Address: 1997 ANNAPOLIS EXCHANGE PKWY 410  
Affiliation City: ANNAPOLIS  
Affiliation State: MD  
Affiliation Country: United States  
Affiliation Zip: 21401  
Affiliation Phone: (410) 972-4147

Affiliation Type Desc: UST Property Owner Name  
Entity Name: CHSP TRS MISSION BAY LLC, a Delaware Limited Liability Company  
Entity Title: Not reported  
Affiliation Address: 1997 ANNAPOLIS EXCHANGE PKWY., St. 410  
Affiliation City: ANNAPOLIS  
Affiliation State: MD  
Affiliation Country: United States  
Affiliation Zip: 21401  
Affiliation Phone: (410) 972-4149

Affiliation Type Desc: UST Tank Operator  
Entity Name: Milenko Bradasevic  
Entity Title: Not reported  
Affiliation Address: 1441 Quivira Rd.  
Affiliation City: San Diego  
Affiliation State: CA  
Affiliation Country: United States  
Affiliation Zip: 92109  
Affiliation Phone: (619) 221-4849

Affiliation Type Desc: Facility Mailing Address  
Entity Name: Mailing Address  
Entity Title: Not reported  
Affiliation Address: 1441 Quivira Rd  
Affiliation City: San Diego  
Affiliation State: CA  
Affiliation Country: Not reported  
Affiliation Zip: 92109  
Affiliation Phone: Not reported

Affiliation Type Desc: Parent Corporation  
Entity Name: HYATT REGENCY MISSION BAY SPA & MARINA  
Entity Title: Not reported  
Affiliation Address: Not reported  
Affiliation City: Not reported  
Affiliation State: Not reported  
Affiliation Country: Not reported  
Affiliation Zip: Not reported  
Affiliation Phone: Not reported

Affiliation Type Desc: UST Tank Owner  
Entity Name: CHSP TRS MISSION BAY LLC, a Delaware Limited Liability Company  
Entity Title: Not reported  
Affiliation Address: 1997 ANNAPOLIS EXCHANGE PKWY., St. 410  
Affiliation City: Annapolis  
Affiliation State: MD  
Affiliation Country: United States  
Affiliation Zip: 21401  
Affiliation Phone: (410) 972-4149

Map ID  
Direction  
Distance  
Elevation

MAP FINDINGS

Site

Database(s)

EDR ID Number  
EPA ID Number

**HYATT REGENCY MISSION BAY SPA & MARINA (Continued)**

**S100233066**

Affiliation Type Desc: Document Preparer  
Entity Name: Bryan Stevens, ADOE  
Entity Title: Not reported  
Affiliation Address: Not reported  
Affiliation City: Not reported  
Affiliation State: Not reported  
Affiliation Country: Not reported  
Affiliation Zip: Not reported  
Affiliation Phone: Not reported

Affiliation Type Desc: Environmental Contact  
Entity Name: Bud McCuaig  
Entity Title: Not reported  
Affiliation Address: PO Box 2301  
Affiliation City: Orinda  
Affiliation State: CA  
Affiliation Country: Not reported  
Affiliation Zip: 94563  
Affiliation Phone: Not reported

Affiliation Type Desc: Property Owner  
Entity Name: CHSP MISSION BAY LLC DBA HYATT  
Entity Title: Not reported  
Affiliation Address: 1997 ANNAPOLIS EXCHANGE PKWY 410  
Affiliation City: ANNAPOLIS  
Affiliation State: MD  
Affiliation Country: United States  
Affiliation Zip: 21401  
Affiliation Phone: (619) 224-1234

Affiliation Type Desc: UST Permit Applicant  
Entity Name: Eldio Gomes  
Entity Title: Dir. of Engineering  
Affiliation Address: Not reported  
Affiliation City: Not reported  
Affiliation State: Not reported  
Affiliation Country: Not reported  
Affiliation Zip: Not reported  
Affiliation Phone: (619) 224-1234

L133  
ESE  
1/4-1/2  
0.419 mi.  
2214 ft.

**SAN DIEGO GUN TOWER #3**  
**SAN DIEGO, CA**  
**Site 2 of 2 in cluster L**

**ENVIROSTOR S107737237**  
**N/A**

**Relative:**  
**Lower**  
**Actual:**  
**12 ft.**

ENVIROSTOR:  
Name: SAN DIEGO GUN TOWER #3  
Address: Not reported  
City,State,Zip: SAN DIEGO, CA  
Facility ID: 80000454  
Status: Inactive - Needs Evaluation  
Status Date: 07/01/2005  
Site Code: Not reported  
Site Type: Military Evaluation  
Site Type Detailed: FUDS  
Acres: Not reported

Map ID  
 Direction  
 Distance  
 Elevation

MAP FINDINGS

Site

Database(s)

EDR ID Number  
 EPA ID Number

**SAN DIEGO GUN TOWER #3 (Continued)**

**S107737237**

NPL: NO  
 Regulatory Agencies: SMBRP  
 Lead Agency: SMBRP  
 Program Manager: Not reported  
 Supervisor: Douglas Bautista  
 Division Branch: Cleanup Cypress  
 Assembly: 78  
 Senate: 39  
 Special Program: Not reported  
 Restricted Use: NO  
 Site Mgmt Req: NONE SPECIFIED  
 Funding: DERA  
 Latitude: 32.75833  
 Longitude: -117.2083  
 APN: NONE SPECIFIED  
 Past Use: NONE SPECIFIED  
 Potential COC: NONE SPECIFIED  
 Confirmed COC: NONE SPECIFIED  
 Potential Description: NONE SPECIFIED  
 Alias Name: CA99799F560300  
 Alias Type: Federal Facility ID  
 Alias Name: J09CA0601  
 Alias Type: INPR  
 Alias Name: 80000454  
 Alias Type: Envirostor ID Number

Completed Info:

Completed Area Name: Not reported  
 Completed Sub Area Name: Not reported  
 Completed Document Type: Not reported  
 Completed Date: Not reported  
 Comments: Not reported

Future Area Name: Not reported  
 Future Sub Area Name: Not reported  
 Future Document Type: Not reported  
 Future Due Date: Not reported  
 Schedule Area Name: Not reported  
 Schedule Sub Area Name: Not reported  
 Schedule Document Type: Not reported  
 Schedule Due Date: Not reported  
 Schedule Revised Date: Not reported

134  
 ESE  
 1/4-1/2  
 0.442 mi.  
 2335 ft.

**PHOTIC OF SAN DIEGO INC**  
**3515 HANCOCK ST**  
**SAN DIEGO, CA 92110**

**ENVIROSTOR** 1000411423  
**San Diego Co. HMMD** N/A

**Relative:**  
**Lower**  
**Actual:**  
**12 ft.**

ENVIROSTOR:  
 Name: PHOTIC OF SAN DIEGO  
 Address: 3515 HANCOCK STREET  
 City,State,Zip: SAN DIEGO, CA 92110  
 Facility ID: 71002960  
 Status: Inactive - Needs Evaluation  
 Status Date: Not reported  
 Site Code: Not reported  
 Site Type: Tiered Permit

Map ID  
Direction  
Distance  
Elevation

MAP FINDINGS

Site

Database(s)

EDR ID Number  
EPA ID Number

**PHOTIC OF SAN DIEGO INC (Continued)**

**1000411423**

Site Type Detailed: Tiered Permit  
Acres: Not reported  
NPL: NO  
Regulatory Agencies: NONE SPECIFIED  
Lead Agency: NONE SPECIFIED  
Program Manager: Not reported  
Supervisor: Not reported  
Division Branch: Cleanup Cypress  
Assembly: 78  
Senate: 39  
Special Program: Not reported  
Restricted Use: NO  
Site Mgmt Req: NONE SPECIFIED  
Funding: Not reported  
Latitude: 32.75706  
Longitude: -117.2089  
APN: NONE SPECIFIED  
Past Use: NONE SPECIFIED  
Potential COC: NONE SPECIFIED  
Confirmed COC: NONE SPECIFIED  
Potential Description: NONE SPECIFIED  
Alias Name: CAD982013815  
Alias Type: EPA Identification Number  
Alias Name: 71002960  
Alias Type: Envirostor ID Number

**Completed Info:**

Completed Area Name: Not reported  
Completed Sub Area Name: Not reported  
Completed Document Type: Not reported  
Completed Date: Not reported  
Comments: Not reported

Future Area Name: Not reported  
Future Sub Area Name: Not reported  
Future Document Type: Not reported  
Future Due Date: Not reported  
Schedule Area Name: Not reported  
Schedule Sub Area Name: Not reported  
Schedule Document Type: Not reported  
Schedule Due Date: Not reported  
Schedule Revised Date: Not reported

**HMMD SAN DIEGO:**

Name: PHOTIC OF SAN DIEGO INC  
Address: 3515 HANCOCK ST  
City,State,Zip: SAN DIEGO, CA 92110  
Permit Number: 111933  
Business Type: 6HK38  
EPA Id Number: CAD982013815  
APN: 441-530-51-00  
Last HMMD Inspection: 12/09/2004  
Facility Telephone: 299-4410  
Permit Status: INAC  
Permit Expiration: 05/31/2005  
Date Last Updated: 11/02/2012  
Facility Owner: BURRELL COLOUR INC

Map ID  
 Direction  
 Distance  
 Elevation

MAP FINDINGS

Site

Database(s)

EDR ID Number  
 EPA ID Number

**PHOTIC OF SAN DIEGO INC (Continued)**

**1000411423**

Facility Mailing Address: P O BOX 80487  
 Facility Mailing City: SAN DIEGO  
 Facility Mailing State: CA  
 Facility Mailing Zip: 92138-0487  
 UST Owner: Not reported  
 Handle Regulated Hazmat: Y  
 Own Or Operate UST: Not reported  
 Subject To APSA: Not reported  
 Generate Haz Waste: Y  
 Treat Haz Waste: Y  
 Generate Medical Waste: Not reported

**135  
 ESE  
 1/4-1/2  
 0.466 mi.  
 2459 ft.**

**BURKE CO THE 08  
 3870 HOUSTON ST  
 SAN DIEGO, CA 92110**

**SEMS-ARCHIVE  
 RCRA-SQG  
 ENVIROSTOR  
 FINDS  
 ECHO  
 NPDES  
 CIWQS  
 CERS**

**1000268195  
 CAD084240761**

**Relative:  
 Lower**

**Actual:  
 12 ft.**

SEMS Archive:  
 Site ID: 0903106  
 EPA ID: CAD084240761  
 Cong District: 44  
 FIPS Code: 06073  
 FF: N  
 NPL: Not on the NPL  
 Non NPL Status: NFRAP-Site does not qualify for the NPL based on existing information

SEMS Archive Detail:

Region: 09  
 Site ID: 0903106  
 EPA ID: CAD084240761  
 Site Name: BURKE CO THE 08  
 NPL: N  
 FF: N  
 OU: 00  
 Action Code: VS  
 Action Name: ARCH SITE  
 SEQ: 1  
 Start Date: Not reported  
 Finish Date: 1988-11-14 05:00:00  
 Qual: Not reported  
 Current Action Lead: EPA Perf In-Hse

Region: 09  
 Site ID: 0903106  
 EPA ID: CAD084240761  
 Site Name: BURKE CO THE 08  
 NPL: N  
 FF: N  
 OU: 00  
 Action Code: DS  
 Action Name: DISCVRY  
 SEQ: 1  
 Start Date: 1987-12-01 05:00:00  
 Finish Date: 1987-12-01 05:00:00

Map ID  
Direction  
Distance  
Elevation

MAP FINDINGS

Site

Database(s)

EDR ID Number  
EPA ID Number

**BURKE CO THE 08 (Continued)**

**1000268195**

Qual: Not reported  
Current Action Lead: St Perf  
  
Region: 09  
Site ID: 0903106  
EPA ID: CAD084240761  
Site Name: BURKE CO THE 08  
NPL: N  
FF: N  
OU: 00  
Action Code: PA  
Action Name: PA  
SEQ: 1  
Start Date: Not reported  
Finish Date: 1988-11-14 05:00:00  
Qual: N  
Current Action Lead: St Perf

**RCRA-SQG:**

Date form received by agency: 09/01/1996  
Facility name: BURKE CO THE 08  
Facility address: 3870 HOUSTON ST  
SAN DIEGO, CA 92110  
  
EPA ID: CAD084240761  
Mailing address: HOUSTON ST  
SAN DIEGO, CA 92110  
  
Contact: Not reported  
Contact address: Not reported  
Not reported  
  
Contact country: US  
Contact telephone: Not reported  
Contact email: Not reported  
EPA Region: 09  
Classification: Small Small Quantity Generator  
Description: Handler: generates more than 100 and less than 1000 kg of hazardous waste during any calendar month and accumulates less than 6000 kg of hazardous waste at any time; or generates 100 kg or less of hazardous waste during any calendar month, and accumulates more than 1000 kg of hazardous waste at any time

**Owner/Operator Summary:**

Owner/operator name: NOT REQUIRED  
Owner/operator address: NOT REQUIRED  
NOT REQUIRED, ME 99999  
  
Owner/operator country: Not reported  
Owner/operator telephone: 415-555-1212  
Owner/operator email: Not reported  
Owner/operator fax: Not reported  
Owner/operator extension: Not reported  
Legal status: Private  
Owner/Operator Type: Operator  
Owner/Op start date: Not reported  
Owner/Op end date: Not reported  
  
Owner/operator name: H L WELLS



Map ID  
Direction  
Distance  
Elevation

MAP FINDINGS

Site

Database(s)

EDR ID Number  
EPA ID Number

**BURKE CO THE 08 (Continued)**

**1000268195**

Owner/operator address: NOT REQUIRED  
NOT REQUIRED, ME 99999  
Owner/operator country: Not reported  
Owner/operator telephone: 415-555-1212  
Owner/operator email: Not reported  
Owner/operator fax: Not reported  
Owner/operator extension: Not reported  
Legal status: Private  
Owner/Operator Type: Owner  
Owner/Op start date: Not reported  
Owner/Op end date: Not reported

Handler Activities Summary:

U.S. importer of hazardous waste: No  
Mixed waste (haz. and radioactive): No  
Recycler of hazardous waste: No  
Transporter of hazardous waste: No  
Treater, storer or disposer of HW: No  
Underground injection activity: No  
On-site burner exemption: No  
Furnace exemption: No  
Used oil fuel burner: No  
Used oil processor: No  
User oil refiner: No  
Used oil fuel marketer to burner: No  
Used oil Specification marketer: No  
Used oil transfer facility: No  
Used oil transporter: No

Violation Status: No violations found

ENVIROSTOR:

Name: BURKE CO.  
Address: 3870 HOUSTON  
City,State,Zip: SAN DIEGO, CA 92110  
Facility ID: 37290006  
Status: No Further Action  
Status Date: 02/24/1987  
Site Code: Not reported  
Site Type: Historical  
Site Type Detailed: \* Historical  
Acres: 3  
NPL: NO  
Regulatory Agencies: NONE SPECIFIED  
Lead Agency: NONE SPECIFIED  
Program Manager: Not reported  
Supervisor: Patrick Hsieh  
Division Branch: Cleanup Cypress  
Assembly: 78  
Senate: 39  
Special Program: \* CERC2  
Restricted Use: NO  
Site Mgmt Req: NONE SPECIFIED  
Funding: Not reported  
Latitude: 32.75745  
Longitude: -117.2078  
APN: NONE SPECIFIED

Map ID  
Direction  
Distance  
Elevation

MAP FINDINGS

Site

Database(s)

EDR ID Number  
EPA ID Number

**BURKE CO THE 08 (Continued)**

**1000268195**

Past Use: NONE  
Potential COC: NONE SPECIFIED No Contaminants found  
Confirmed COC: 31000-NO  
Potential Description: SOIL  
Alias Name: 37290006  
Alias Type: Envirostor ID Number

Completed Info:

Completed Area Name: PROJECT WIDE  
Completed Sub Area Name: Not reported  
Completed Document Type: Site Screening  
Completed Date: 11/17/1994  
Comments: CALSITES VALIDATION PROGRAM CONFIRMS NFA FOR DTSC.

Completed Area Name: PROJECT WIDE  
Completed Sub Area Name: Not reported  
Completed Document Type: Preliminary Assessment Report  
Completed Date: 06/28/1988  
Comments: PRELIM ASSESS DONE NO FURTHER ACTION NEVER GENERATED HAZ. WASTE. NO RECORD OF ANY PROBLEMS

Completed Area Name: PROJECT WIDE  
Completed Sub Area Name: Not reported  
Completed Document Type: Site Screening  
Completed Date: 02/24/1987  
Comments: SITE SCREENING DONE PA RECOM BASED ON DISCH OF UNDETERMINED FLUID AND STAINS ON PAVEMENT

Completed Area Name: PROJECT WIDE  
Completed Sub Area Name: Not reported  
Completed Document Type: \* Discovery  
Completed Date: 01/18/1983  
Comments: FACILITY IDENTIFIED ID VIA DRIVE-BY FACILITY DRIVE-BY STREAM OF UNDETERMINED FLUID RUNNING OFFSITE UNDER FENCE. LARGE LOT CONTAINS MANY NEW DRUMS.

Completed Area Name: PROJECT WIDE  
Completed Sub Area Name: Not reported  
Completed Document Type: Correspondence  
Completed Date: 02/27/2018  
Comments: Not reported

Future Area Name: Not reported  
Future Sub Area Name: Not reported  
Future Document Type: Not reported  
Future Due Date: Not reported  
Schedule Area Name: Not reported  
Schedule Sub Area Name: Not reported  
Schedule Document Type: Not reported  
Schedule Due Date: Not reported  
Schedule Revised Date: Not reported

FINDS:

Registry ID: 110002661584

Environmental Interest/Information System

Map ID  
Direction  
Distance  
Elevation

MAP FINDINGS

Site

Database(s)

EDR ID Number  
EPA ID Number

**BURKE CO THE 08 (Continued)**

**1000268195**

RCRAInfo is a national information system that supports the Resource Conservation and Recovery Act (RCRA) program through the tracking of events and activities related to facilities that generate, transport, and treat, store, or dispose of hazardous waste. RCRAInfo allows RCRA program staff to track the notification, permit, compliance, and corrective action activities required under RCRA.

Registry ID: 110055809889

Environmental Interest/Information System  
STATE MASTER

[Click this hyperlink](#) while viewing on your computer to access additional FINDS: detail in the EDR Site Report.

**ECHO:**

Envid: 1000268195  
Registry ID: 110002661584  
DFR URL: <http://echo.epa.gov/detailed-facility-report?fid=110002661584>

**NPDES:**

Name: GATE GOURMET UNIT 734  
Address: 3870 HOUSTON ST  
City,State,Zip: SAN DIEGO, CA 92110  
Facility Status: Active  
NPDES Number: CAS000001  
Region: 9  
Agency Number: 0  
Regulatory Measure ID: 401913  
Place ID: Not reported  
Order Number: 97-03-DWQ  
WDID: 9 371022541  
Regulatory Measure Type: Enrollee  
Program Type: Industrial  
Adoption Date Of Regulatory Measure: Not reported  
Effective Date Of Regulatory Measure: 03/03/2010  
Termination Date Of Regulatory Measure: Not reported  
Expiration Date Of Regulatory Measure: Not reported  
Discharge Address: 3870 Houston Street  
Discharge Name: Gate Gourmet  
Discharge City: San Diego  
Discharge State: California  
Discharge Zip: 92110  
Status: Not reported  
Status Date: Not reported  
Operator Name: Not reported  
Operator Address: Not reported  
Operator City: Not reported  
Operator State: Not reported  
Operator Zip: Not reported

**NPDES as of 03/2018:**

NPDES Number: Not reported  
Status: Not reported  
Agency Number: Not reported  
Region: 9

Map ID  
Direction  
Distance  
Elevation

MAP FINDINGS

Site

Database(s)

EDR ID Number  
EPA ID Number

**BURKE CO THE 08 (Continued)**

**1000268195**

Regulatory Measure ID: 401913  
Order Number: Not reported  
Regulatory Measure Type: Industrial  
Place ID: Not reported  
WDID: 9 37I022541  
Program Type: Not reported  
Adoption Date Of Regulatory Measure: Not reported  
Effective Date Of Regulatory Measure: Not reported  
Expiration Date Of Regulatory Measure: Not reported  
Termination Date Of Regulatory Measure: Not reported  
Discharge Name: Not reported  
Discharge Address: Not reported  
Discharge City: Not reported  
Discharge State: Not reported  
Discharge Zip: Not reported  
Received Date: 02/23/2010  
Processed Date: 03/03/2010  
Status: Active  
Status Date: 03/03/2010  
Place Size: 2.9  
Place Size Unit: Acres  
Contact: Kim Rentschler  
Contact Title: Not reported  
Contact Phone: 619-497-2425  
Contact Phone Ext: Not reported  
Contact Email: Not reported  
Operator Name: Gate Gourmet  
Operator Address: 3870 Houston Street  
Operator City: San Diego  
Operator State: California  
Operator Zip: 92110  
Operator Contact: Dick Davis  
Operator Contact Title: Not reported  
Operator Contact Phone: 703-964-2343  
Operator Contact Phone Ext: Not reported  
Operator Contact Email: Not reported  
Operator Type: Private Business  
Developer: Not reported  
Developer Address: Not reported  
Developer City: Not reported  
Developer State: California  
Developer Zip: Not reported  
Developer Contact: Not reported  
Developer Contact Title: Not reported  
Constype Linear Utility Ind: Not reported  
Emergency Phone: Not reported  
Emergency Phone Ext: Not reported  
Constype Above Ground Ind: Not reported  
Constype Below Ground Ind: Not reported  
Constype Cable Line Ind: Not reported  
Constype Comm Line Ind: Not reported  
Constype Commercial Ind: Not reported  
Constype Electrical Line Ind: Not reported  
Constype Gas Line Ind: Not reported  
Constype Industrial Ind: Not reported  
Constype Other Description: Not reported  
Constype Other Ind: Not reported

Map ID  
Direction  
Distance  
Elevation

MAP FINDINGS

Site

Database(s)

EDR ID Number  
EPA ID Number

**BURKE CO THE 08 (Continued)**

**1000268195**

Constype Recons Ind:	Not reported
Constype Residential Ind:	Not reported
Constype Transport Ind:	Not reported
Constype Utility Description:	Not reported
Constype Utility Ind:	Not reported
Constype Water Sewer Ind:	Not reported
Dir Discharge Uswater Ind:	N
Receiving Water Name:	San Diego Bay
Certifier:	Richard C Davis
Certifier Title:	Manager
Certification Date:	15-FEB-10
Primary Sic:	4212-Local Trucking Without Storage
Secondary Sic:	Not reported
Tertiary Sic:	Not reported
NPDES Number:	CAS000001
Status:	Active
Agency Number:	0
Region:	9
Regulatory Measure ID:	401913
Order Number:	97-03-DWQ
Regulatory Measure Type:	Enrollee
Place ID:	Not reported
WDID:	9 371022541
Program Type:	Industrial
Adoption Date Of Regulatory Measure:	Not reported
Effective Date Of Regulatory Measure:	03/03/2010
Expiration Date Of Regulatory Measure:	Not reported
Termination Date Of Regulatory Measure:	Not reported
Discharge Name:	Gate Gourmet
Discharge Address:	3870 Houston Street
Discharge City:	San Diego
Discharge State:	California
Discharge Zip:	92110
Received Date:	Not reported
Processed Date:	Not reported
Status:	Not reported
Status Date:	Not reported
Place Size:	Not reported
Place Size Unit:	Not reported
Contact:	Not reported
Contact Title:	Not reported
Contact Phone:	Not reported
Contact Phone Ext:	Not reported
Contact Email:	Not reported
Operator Name:	Not reported
Operator Address:	Not reported
Operator City:	Not reported
Operator State:	Not reported
Operator Zip:	Not reported
Operator Contact:	Not reported
Operator Contact Title:	Not reported
Operator Contact Phone:	Not reported
Operator Contact Phone Ext:	Not reported
Operator Contact Email:	Not reported
Operator Type:	Not reported
Developer:	Not reported

Map ID  
Direction  
Distance  
Elevation

MAP FINDINGS

Site

Database(s)

EDR ID Number  
EPA ID Number

**BURKE CO THE 08 (Continued)**

**1000268195**

Developer Address: Not reported  
Developer City: Not reported  
Developer State: Not reported  
Developer Zip: Not reported  
Developer Contact: Not reported  
Developer Contact Title: Not reported  
Constype Linear Utility Ind: Not reported  
Emergency Phone: Not reported  
Emergency Phone Ext: Not reported  
Constype Above Ground Ind: Not reported  
Constype Below Ground Ind: Not reported  
Constype Cable Line Ind: Not reported  
Constype Comm Line Ind: Not reported  
Constype Commercial Ind: Not reported  
Constype Electrical Line Ind: Not reported  
Constype Gas Line Ind: Not reported  
Constype Industrial Ind: Not reported  
Constype Other Description: Not reported  
Constype Other Ind: Not reported  
Constype Recons Ind: Not reported  
Constype Residential Ind: Not reported  
Constype Transport Ind: Not reported  
Constype Utility Description: Not reported  
Constype Utility Ind: Not reported  
Constype Water Sewer Ind: Not reported  
Dir Discharge Uswater Ind: Not reported  
Receiving Water Name: Not reported  
Certifier: Not reported  
Certifier Title: Not reported  
Certification Date: Not reported  
Primary Sic: Not reported  
Secondary Sic: Not reported  
Tertiary Sic: Not reported

Name: GATE GOURMET UNIT 734  
Address: 3870 HOUSTON ST  
City,State,Zip: SAN DIEGO, CA 92110  
Facility Status: Not reported  
NPDES Number: Not reported  
Region: Not reported  
Agency Number: Not reported  
Regulatory Measure ID: Not reported  
Place ID: Not reported  
Order Number: Not reported  
WDID: 9 371022541  
Regulatory Measure Type: Industrial  
Program Type: Not reported  
Adoption Date Of Regulatory Measure: Not reported  
Effective Date Of Regulatory Measure: Not reported  
Termination Date Of Regulatory Measure: Not reported  
Expiration Date Of Regulatory Measure: Not reported  
Discharge Address: Not reported  
Discharge Name: Not reported  
Discharge City: Not reported  
Discharge State: Not reported  
Discharge Zip: Not reported

Map ID  
Direction  
Distance  
Elevation

MAP FINDINGS

Site

Database(s)

EDR ID Number  
EPA ID Number

**BURKE CO THE 08 (Continued)**

**1000268195**

Status: Active  
Status Date: 03/03/2010  
Operator Name: Gate Gourmet  
Operator Address: 3870 Houston Street  
Operator City: San Diego  
Operator State: California  
Operator Zip: 92110

NPDES as of 03/2018:

NPDES Number: Not reported  
Status: Not reported  
Agency Number: Not reported  
Region: 9  
Regulatory Measure ID: 401913  
Order Number: Not reported  
Regulatory Measure Type: Industrial  
Place ID: Not reported  
WDID: 9 371022541  
Program Type: Not reported  
Adoption Date Of Regulatory Measure: Not reported  
Effective Date Of Regulatory Measure: Not reported  
Expiration Date Of Regulatory Measure: Not reported  
Termination Date Of Regulatory Measure: Not reported  
Discharge Name: Not reported  
Discharge Address: Not reported  
Discharge City: Not reported  
Discharge State: Not reported  
Discharge Zip: Not reported  
Received Date: 02/23/2010  
Processed Date: 03/03/2010  
Status: Active  
Status Date: 03/03/2010  
Place Size: 2.9  
Place Size Unit: Acres  
Contact: Kim Rentschler  
Contact Title: Not reported  
Contact Phone: 619-497-2425  
Contact Phone Ext: Not reported  
Contact Email: Not reported  
Operator Name: Gate Gourmet  
Operator Address: 3870 Houston Street  
Operator City: San Diego  
Operator State: California  
Operator Zip: 92110  
Operator Contact: Dick Davis  
Operator Contact Title: Not reported  
Operator Contact Phone: 703-964-2343  
Operator Contact Phone Ext: Not reported  
Operator Contact Email: Not reported  
Operator Type: Private Business  
Developer: Not reported  
Developer Address: Not reported  
Developer City: Not reported  
Developer State: California  
Developer Zip: Not reported  
Developer Contact: Not reported  
Developer Contact Title: Not reported  
Constype Linear Utility Ind: Not reported

Map ID  
Direction  
Distance  
Elevation

MAP FINDINGS

Site

Database(s)

EDR ID Number  
EPA ID Number

**BURKE CO THE 08 (Continued)**

**1000268195**

Emergency Phone:	Not reported
Emergency Phone Ext:	Not reported
Constype Above Ground Ind:	Not reported
Constype Below Ground Ind:	Not reported
Constype Cable Line Ind:	Not reported
Constype Comm Line Ind:	Not reported
Constype Commercial Ind:	Not reported
Constype Electrical Line Ind:	Not reported
Constype Gas Line Ind:	Not reported
Constype Industrial Ind:	Not reported
Constype Other Description:	Not reported
Constype Other Ind:	Not reported
Constype Recons Ind:	Not reported
Constype Residential Ind:	Not reported
Constype Transport Ind:	Not reported
Constype Utility Description:	Not reported
Constype Utility Ind:	Not reported
Constype Water Sewer Ind:	Not reported
Dir Discharge Uswater Ind:	N
Receiving Water Name:	San Diego Bay
Certifier:	Richard C Davis
Certifier Title:	Manager
Certification Date:	15-FEB-10
Primary Sic:	4212-Local Trucking Without Storage
Secondary Sic:	Not reported
Tertiary Sic:	Not reported
NPDES Number:	CAS000001
Status:	Active
Agency Number:	0
Region:	9
Regulatory Measure ID:	401913
Order Number:	97-03-DWQ
Regulatory Measure Type:	Enrollee
Place ID:	Not reported
WDID:	9 371022541
Program Type:	Industrial
Adoption Date Of Regulatory Measure:	Not reported
Effective Date Of Regulatory Measure:	03/03/2010
Expiration Date Of Regulatory Measure:	Not reported
Termination Date Of Regulatory Measure:	Not reported
Discharge Name:	Gate Gourmet
Discharge Address:	3870 Houston Street
Discharge City:	San Diego
Discharge State:	California
Discharge Zip:	92110
Received Date:	Not reported
Processed Date:	Not reported
Status:	Not reported
Status Date:	Not reported
Place Size:	Not reported
Place Size Unit:	Not reported
Contact:	Not reported
Contact Title:	Not reported
Contact Phone:	Not reported
Contact Phone Ext:	Not reported
Contact Email:	Not reported



Map ID  
Direction  
Distance  
Elevation

MAP FINDINGS

Site

Database(s)

EDR ID Number  
EPA ID Number

**BURKE CO THE 08 (Continued)**

**1000268195**

Operator Name: Not reported  
Operator Address: Not reported  
Operator City: Not reported  
Operator State: Not reported  
Operator Zip: Not reported  
Operator Contact: Not reported  
Operator Contact Title: Not reported  
Operator Contact Phone: Not reported  
Operator Contact Phone Ext: Not reported  
Operator Contact Email: Not reported  
Operator Type: Not reported  
Developer: Not reported  
Developer Address: Not reported  
Developer City: Not reported  
Developer State: Not reported  
Developer Zip: Not reported  
Developer Contact: Not reported  
Developer Contact Title: Not reported  
Constype Linear Utility Ind: Not reported  
Emergency Phone: Not reported  
Emergency Phone Ext: Not reported  
Constype Above Ground Ind: Not reported  
Constype Below Ground Ind: Not reported  
Constype Cable Line Ind: Not reported  
Constype Comm Line Ind: Not reported  
Constype Commercial Ind: Not reported  
Constype Electrical Line Ind: Not reported  
Constype Gas Line Ind: Not reported  
Constype Industrial Ind: Not reported  
Constype Other Description: Not reported  
Constype Other Ind: Not reported  
Constype Recons Ind: Not reported  
Constype Residential Ind: Not reported  
Constype Transport Ind: Not reported  
Constype Utility Description: Not reported  
Constype Utility Ind: Not reported  
Constype Water Sewer Ind: Not reported  
Dir Discharge Uswater Ind: Not reported  
Receiving Water Name: Not reported  
Certifier: Not reported  
Certifier Title: Not reported  
Certification Date: Not reported  
Primary Sic: Not reported  
Secondary Sic: Not reported  
Tertiary Sic: Not reported

**CIWQS:**

Name: GATE GOURMET UNIT 734  
Address: 3870 HOUSTON ST  
City,State,Zip: SAN DIEGO, CA 92110  
Agency: Gate Gourmet  
Agency Address: 3870 Houston Street, San Diego , CA 92110  
Place/Project Type: Industrial - Local Trucking Without Storage  
SIC/NAICS: 4212  
Region: 9  
Program: INDSTW

Map ID  
Direction  
Distance  
Elevation

MAP FINDINGS

Site

Database(s)

EDR ID Number  
EPA ID Number

**BURKE CO THE 08 (Continued)**

**1000268195**

Regulatory Measure Status: Active  
Regulatory Measure Type: Storm water industrial  
Order Number: 2014-0057-DWQ  
WDID: 9 371022541  
NPDES Number: CAS000001  
Adoption Date: Not reported  
Effective Date: 03/03/2010  
Termination Date: Not reported  
Expiration/Review Date: Not reported  
Design Flow: Not reported  
Major/Minor: Not reported  
Complexity: Not reported  
TTWQ: Not reported  
Enforcement Actions within 5 years: 0  
Violations within 5 years: 0  
Latitude: 32.75717  
Longitude: -117.20859

**CERS:**

Name: GATE GOURMET UNIT 734  
Address: 3870 HOUSTON ST  
City,State,Zip: SAN DIEGO, CA 92110  
Site ID: 532606  
CERS ID: 801747  
CERS Description: Industrial Facility Storm Water

**Violations:**

Site ID: 532606  
Site Name: Gate Gourmet Unit 734  
Violation Date: 07-02-2012  
Citation: 2014-0057-DWQ - Industrial General Permit  
Violation Description: SW - Late Report  
Violation Notes: Notified by phone 08/08/12 that 2011-2012 Annual Storm Water Report was past due  
Violation Division: Water Boards  
Violation Program: INDSTW  
Violation Source: SMARTS

**Enforcement Action:**

Site ID: 532606  
Site Name: Gate Gourmet Unit 734  
Site Address: 3870 HOUSTON ST  
Site City: SAN DIEGO  
Site Zip: 92110  
Enf Action Date: 10-16-2012  
Enf Action Type: Industrial Storm Water Enforcement  
Enf Action Description: Industrial Storm Water Enforcement  
Enf Action Notes: Sent letter of Notice of Non-Compliance  
Enf Action Division: Water Boards  
Enf Action Program: INDSTW  
Enf Action Source: SMARTS

**Affiliation:**

Affiliation Type Desc: Owner/Operator  
Entity Name: Gate Gourmet  
Entity Title: Operator

Map ID  
Direction  
Distance  
Elevation

MAP FINDINGS

Site

Database(s)

EDR ID Number  
EPA ID Number

**BURKE CO THE 08 (Continued)**

1000268195

Affiliation Address: 3870 Houston Street  
Affiliation City: San Diego  
Affiliation State: CA  
Affiliation Country: Not reported  
Affiliation Zip: 92110  
Affiliation Phone: Not reported

136  
SSE  
1/4-1/2  
0.466 mi.  
2461 ft.

**STONEWOOD GARDENS APARTMENTS**  
3835 MIDWAY DR  
SAN DIEGO, CA 92110

SAN DIEGO CO. SAM S108724718  
N/A

Relative:  
Lower  
Actual:  
12 ft.

SAN DIEGO CO. SAM:  
Name: STONEWOOD GARDENS APARTMENTS  
Address: 3835 MIDWAY DR  
City,State,Zip: SAN DIEGO, CA 92110  
Case Number: 2007-324-001  
Agency: DEH Site Assessment & Mitigation  
**Funding: MLCP**  
Facility Type: Complaint  
Facility Status: Closed Case  
Date: 7/2/2007  
Date Began: Not reported

M137  
WSW  
1/4-1/2  
0.473 mi.  
2496 ft.

**MISSION BAY MARINA**  
1548 QUIVIRA  
SAN DEIGO, CA 92109

SAN DIEGO CO. SAM S104746937  
San Diego Co. HMMD N/A  
HIST CORTESE

Site 1 of 3 in cluster M

Relative:  
Lower  
Actual:  
12 ft.

SAN DIEGO CO. SAM:  
Name: AMERICA'S CUP FRANCE  
Address: 1548 QUIVIRA WY  
City,State,Zip: SAN DIEGO, CA 921098307  
Case Number: H10545-001  
Agency: DEH Site Assessment & Mitigation  
**Funding: Private - VAP**  
Facility Type: Drinking Water Aquifer Impacted  
Facility Status: Closed Case  
Date: 6/15/1987  
Date Began: 12/18/1986

HMMD SAN DIEGO:

Name: AMERICA'S CUP FRANCE  
Address: 1548 QUIVIRA WY  
City,State,Zip: SAN DIEGO, CA 92109  
Permit Number: 110545  
Business Type: 6HK33  
EPA Id Number: Not reported  
APN: DEH-110545  
Last HMMD Inspection: 06/16/1992  
Facility Telephone: Not reported  
Permit Status: INAC  
Permit Expiration: 06/16/1992

Map ID  
Direction  
Distance  
Elevation

MAP FINDINGS

Site

Database(s)

EDR ID Number  
EPA ID Number

**MISSION BAY MARINA (Continued)**

**S104746937**

Date Last Updated: 11/02/2012  
Facility Owner: Not reported  
Facility Mailing Address: Not reported  
Facility Mailing City: Not reported  
Facility Mailing State: Not reported  
Facility Mailing Zip: Not reported  
UST Owner: MISSION BAY MARINA/C P BLUTH  
Handle Regulated Hazmat: Not reported  
Own Or Operate UST: Not reported  
Subject To APSA: Not reported  
Generate Haz Waste: Not reported  
Treat Haz Waste: Not reported  
Generate Medical Waste: Not reported

UST:

UST Name: UNDERGROUND TANK 110545 T001  
Last Update: 2012-11-02 14:17:38  
Permit Number: 110545  
Tank Type: SINGLE WALL  
Additional Id: 001  
Capacity Gallons: 2500  
UST Contents: DIESEL  
Other Content Info: DIESEL  
Reg Status: REMOVED  
Remove Close Date: 1987-01-12 00:00:00  
Year Installed: 1979-01-01 00:00:00  
Pipe Type: Not reported  
Delivery System: Not reported  
Monitor Code: 90  
UST Monitor Method: NO MONITORING ALTERNATIVE SELECTED. VERIFY AND ENTER MONITORING ALTERNATIVE DURING INSPECTION.

UST Name: UNDERGROUND TANK 110545 T002  
Last Update: 2012-11-02 14:17:38  
Permit Number: 110545  
Tank Type: SINGLE WALL  
Additional Id: 002  
Capacity Gallons: 4000  
UST Contents: DIESEL  
Other Content Info: DIESEL  
Reg Status: REMOVED  
Remove Close Date: 1987-01-12 00:00:00  
Year Installed: 1979-01-01 00:00:00  
Pipe Type: Not reported  
Delivery System: Not reported  
Monitor Code: 90  
UST Monitor Method: NO MONITORING ALTERNATIVE SELECTED. VERIFY AND ENTER MONITORING ALTERNATIVE DURING INSPECTION.

UST Name: UNDERGROUND TANK 110545 T003  
Last Update: 2012-11-02 14:17:38  
Permit Number: 110545  
Tank Type: SINGLE WALL  
Additional Id: 003  
Capacity Gallons: 4000  
UST Contents: DIESEL  
Other Content Info: DIESEL  
Reg Status: REMOVED

Map ID  
Direction  
Distance  
Elevation

MAP FINDINGS

Site

Database(s)

EDR ID Number  
EPA ID Number

**MISSION BAY MARINA (Continued)**

**S104746937**

Remove Close Date: 1987-01-12 00:00:00  
Year Installed: 1979-01-01 00:00:00  
Pipe Type: Not reported  
Delivery System: Not reported  
Monitor Code: 90  
UST Monitor Method: NO MONITORING ALTERNATIVE SELECTED. VERIFY AND ENTER MONITORING ALTERNATIVE DURING INSPECTION.

UST Name: UNDERGROUND TANK 110545 T004  
Last Update: 2012-11-02 14:17:38  
Permit Number: 110545  
Tank Type: SINGLE WALL  
Additional Id: 004  
Capacity Gallons: 4000  
UST Contents: DIESEL  
Other Content Info: DIESEL  
Reg Status: REMOVED  
Remove Close Date: 1987-01-12 00:00:00  
Year Installed: 1979-01-01 00:00:00  
Pipe Type: Not reported  
Delivery System: Not reported  
Monitor Code: 90  
UST Monitor Method: NO MONITORING ALTERNATIVE SELECTED. VERIFY AND ENTER MONITORING ALTERNATIVE DURING INSPECTION.

HIST CORTESE:  
edr\_fname: MISSION BAY MARINA  
edr\_fadd1: 1548 QUIVIRA  
City,State,Zip: SAN DIEGO, CA 92109  
Region: CORTESE  
Facility County Code: 37  
Reg By: LTNKA  
Reg Id: 9UT261

**M138 MISSION BAY MARINA**  
**WSW 1548 QUIVIRA WAY**  
**1/4-1/2 SAN DIEGO, CA 92109**  
**0.473 mi.**  
**2496 ft. Site 2 of 3 in cluster M**

**LUST S102433420**  
**CPS-SLIC N/A**  
**SWEEPS UST**  
**CERS**

**Relative:** LUST REG 9:  
**Lower** Region: 9  
Status: Case Closed  
**Actual:** Case Number: 9UT261  
**12 ft.** Local Case: H10545-001  
Substance: 0  
Qty Leaked: 0  
Abate Method: Not reported  
Local Agency: San Diego  
How Found: Tank Closure  
How Stopped: Remove Contents  
Source: Tank  
Cause: Structure Failure  
Lead Agency: Local Agency  
Case Type: Other ground water affected  
Date Found: 12/18/1986

Map ID  
Direction  
Distance  
Elevation

MAP FINDINGS

Site

Database(s)

EDR ID Number  
EPA ID Number

**MISSION BAY MARINA (Continued)**

**S102433420**

Date Stopped: 12/18/1986  
Confirm Date: / /  
Submit Workplan: Not reported  
Prelim Assess: 02/18/1987  
Desc Pollution: Not reported  
Remed Plan: / /  
Remed Action: Not reported  
Began Monitor: Not reported  
Release Date: 12/18/1986  
Enforce Date: Not reported  
Closed Date: 6/15/87  
Enforce Type: Not reported  
Pilot Program: LOP  
Basin Number: 907.11  
GW Depth: ~10  
Beneficial Use: No Beneficial groundwater use  
NPDES Number: Not reported  
Priority: High priority  
File Dispn: File discarded, case closed  
Interim Remedial Actions: Yes  
Cleanup and Abatement order Number: Not reported  
Waste Discharge Requirement Number: Not reported

**CPS-SLIC:**

Name: AMERICA'S CUP FRANCE  
Address: 1548 QUIVIRA WY  
City,State,Zip: SAN DIEGO, CA 921098307  
Region: STATE  
**Facility Status: Completed - Case Closed**  
Status Date: 06/15/1987  
Global Id: T0607301361  
Lead Agency: SAN DIEGO COUNTY LOP  
Lead Agency Case Number: H10545-001  
Latitude: 32.758912  
Longitude: -117.238712  
Case Type: Cleanup Program Site  
Case Worker: Not reported  
Local Agency: Not reported  
RB Case Number: 9UT261  
File Location: Local Agency  
Potential Media Affected: Not reported  
Potential Contaminants of Concern: Not reported  
Site History: Not reported

[Click here to access the California GeoTracker records for this facility:](#)

**SWEEPS UST:**

Name: AMERICA'S CUP FRANCE  
Address: 1548 QUIVIRA WAY  
City: SAN DIEGO  
Status: Active  
Comp Number: 10545  
Number: 9  
Board Of Equalization: 44-022469  
Referral Date: Not reported  
Action Date: 06-26-92

Map ID  
Direction  
Distance  
Elevation

MAP FINDINGS

Site

Database(s)

EDR ID Number  
EPA ID Number

**MISSION BAY MARINA (Continued)**

**S102433420**

Created Date: 02-29-88  
Owner Tank Id: Not reported  
SWRCB Tank Id: Not reported  
Tank Status: Not reported  
Capacity: Not reported  
Active Date: Not reported  
Tank Use: Not reported  
STG: Not reported  
Content: Not reported  
Number Of Tanks: Not reported

Name: AMERICA'S CUP FRANCE  
Address: 1548 QUIVIRA WAY  
City: SAN DIEGO  
Status: Not reported  
Comp Number: 10545  
Number: Not reported  
Board Of Equalization: 44-022469  
Referral Date: Not reported  
Action Date: Not reported  
Created Date: Not reported  
Owner Tank Id: Not reported  
SWRCB Tank Id: 37-000-010545-000001  
Tank Status: Not reported  
Capacity: 2500  
Active Date: Not reported  
Tank Use: M.V. FUEL  
STG: PRODUCT  
Content: OTHER  
Number Of Tanks: 4

Name: AMERICA'S CUP FRANCE  
Address: 1548 QUIVIRA WAY  
City: SAN DIEGO  
Status: Not reported  
Comp Number: 10545  
Number: Not reported  
Board Of Equalization: 44-022469  
Referral Date: Not reported  
Action Date: Not reported  
Created Date: Not reported  
Owner Tank Id: Not reported  
SWRCB Tank Id: 37-000-010545-000002  
Tank Status: Not reported  
Capacity: 4000  
Active Date: Not reported  
Tank Use: M.V. FUEL  
STG: PRODUCT  
Content: OTHER  
Number Of Tanks: Not reported

Name: AMERICA'S CUP FRANCE  
Address: 1548 QUIVIRA WAY  
City: SAN DIEGO  
Status: Not reported  
Comp Number: 10545  
Number: Not reported

Map ID  
Direction  
Distance  
Elevation

MAP FINDINGS

Site

Database(s)

EDR ID Number  
EPA ID Number

**MISSION BAY MARINA (Continued)**

**S102433420**

Board Of Equalization: 44-022469  
Referral Date: Not reported  
Action Date: Not reported  
Created Date: Not reported  
Owner Tank Id: Not reported  
SWRCB Tank Id: 37-000-010545-000003  
Tank Status: Not reported  
Capacity: 4000  
Active Date: Not reported  
Tank Use: M.V. FUEL  
STG: PRODUCT  
Content: OTHER  
Number Of Tanks: Not reported

Name: AMERICA'S CUP FRANCE  
Address: 1548 QUIVIRA WAY  
City: SAN DIEGO  
Status: Not reported  
Comp Number: 10545  
Number: Not reported  
Board Of Equalization: 44-022469  
Referral Date: Not reported  
Action Date: Not reported  
Created Date: Not reported  
Owner Tank Id: Not reported  
SWRCB Tank Id: 37-000-010545-000004  
Tank Status: Not reported  
Capacity: 4000  
Active Date: Not reported  
Tank Use: M.V. FUEL  
STG: PRODUCT  
Content: OTHER  
Number Of Tanks: Not reported

CERS:  
Name: AMERICA'S CUP FRANCE  
Address: 1548 QUIVIRA WY  
City,State,Zip: SAN DIEGO, CA 921098307  
Site ID: 190609  
CERS ID: T0607301361  
CERS Description: Cleanup Program Site

139  
SSE  
1/4-1/2  
0.473 mi.  
2499 ft.  
Relative:  
Lower  
Actual:  
15 ft.

**GENIE CAR WASH**  
**3949 POINT LOMA BLVD W**  
**SAN DIEGO, CA 92110**

LUST:  
Name: GENIE CAR WASH  
Address: 3949 W POINT LOMA BL  
City,State,Zip: SAN DIEGO, CA 92110  
Lead Agency: SAN DIEGO COUNTY LOP  
Case Type: LUST Cleanup Site

**LUST** 1000248363  
**SAN DIEGO CO. SAM** N/A  
**San Diego Co. HMMD**  
**CERS HAZ WASTE**  
**HIST UST**  
**HIST CORTESE**  
**SAN DIEGO CO LOP**  
**CERS**



Map ID  
Direction  
Distance  
Elevation

MAP FINDINGS

Site

Database(s)

EDR ID Number  
EPA ID Number

**GENIE CAR WASH (Continued)**

**1000248363**

Geo Track: [http://geotracker.waterboards.ca.gov/profile\\_report.asp?global\\_id=T0607302125](http://geotracker.waterboards.ca.gov/profile_report.asp?global_id=T0607302125)  
Global Id: T0607302125  
Latitude: 32.7549018  
Longitude: -117.2195591  
Status: Completed - Case Closed  
Status Date: 04/22/2011  
Case Worker: NS  
RB Case Number: 9UT3363  
Local Agency: SAN DIEGO COUNTY LOP  
File Location: Local Agency  
Local Case Number: H00703-001  
Potential Media Affect: Other Groundwater (uses other than drinking water)  
Potential Contaminants of Concern: Gasoline  
Site History: For Closure Summary, please refer to

**LUST:**

Global Id: T0607302125  
Contact Type: Local Agency Caseworker  
Contact Name: NASSER SIONIT  
Organization Name: SAN DIEGO COUNTY LOP  
Address: P.O. Box 129261  
City: San Diego  
Email: [nasser.sionit@sdcounty.ca.gov](mailto:nasser.sionit@sdcounty.ca.gov)  
Phone Number: Not reported

**LUST:**

Global Id: T0607302125  
Action Type: ENFORCEMENT  
Date: 07/09/2009  
Action: Letter - Notice

Global Id: T0607302125  
Action Type: ENFORCEMENT  
Date: 06/30/2009  
Action: Notice to Comply

Global Id: T0607302125  
Action Type: ENFORCEMENT  
Date: 06/30/2009  
Action: Letter - Notice

Global Id: T0607302125  
Action Type: ENFORCEMENT  
Date: 11/08/2010  
Action: Clean Up Fund - Case Closure Review Summary Report (RSR)

Global Id: T0607302125  
Action Type: ENFORCEMENT  
Date: 11/04/2009  
Action: Letter - Notice

Global Id: T0607302125  
Action Type: ENFORCEMENT  
Date: 04/14/2009  
Action: File review

Global Id: T0607302125

Map ID  
Direction  
Distance  
Elevation

MAP FINDINGS

Site

Database(s)

EDR ID Number  
EPA ID Number

**GENIE CAR WASH (Continued)**

**1000248363**

Action Type: ENFORCEMENT  
Date: 04/14/2010  
Action: Clean Up Fund - Case Closure Review Summary Report (RSR)

Global Id: T0607302125  
Action Type: ENFORCEMENT  
Date: 04/14/2010  
Action: Clean Up Fund - Case Closure Review Summary Report (RSR)

Global Id: T0607302125  
Action Type: ENFORCEMENT  
Date: 03/22/2010  
Action: Clean Up Fund - Case Closure Review Summary Report (RSR)

Global Id: T0607302125  
Action Type: Other  
Date: 12/13/1994  
Action: Leak Began

Global Id: T0607302125  
Action Type: ENFORCEMENT  
Date: 04/30/2010  
Action: File review

Global Id: T0607302125  
Action Type: ENFORCEMENT  
Date: 04/14/2010  
Action: Letter - Notice

Global Id: T0607302125  
Action Type: ENFORCEMENT  
Date: 04/14/2010  
Action: Letter - Notice

Global Id: T0607302125  
Action Type: Other  
Date: 12/13/1994  
Action: Leak Discovery

Global Id: T0607302125  
Action Type: RESPONSE  
Date: 02/04/2010  
Action: Site Assessment Report

Global Id: T0607302125  
Action Type: RESPONSE  
Date: 11/12/2010  
Action: Monitoring Report - Quarterly

Global Id: T0607302125  
Action Type: RESPONSE  
Date: 01/01/2011  
Action: Monitoring Report - Quarterly

Global Id: T0607302125  
Action Type: ENFORCEMENT  
Date: 04/22/2011

Map ID  
Direction  
Distance  
Elevation

MAP FINDINGS

Site

Database(s)

EDR ID Number  
EPA ID Number

**GENIE CAR WASH (Continued)**

**1000248363**

Action: Closure/No Further Action Letter

Global Id: T0607302125  
Action Type: Other  
Date: 12/13/1994  
Action: Leak Stopped

Global Id: T0607302125  
Action Type: ENFORCEMENT  
Date: 01/11/1995  
Action: Notice of Responsibility

Global Id: T0607302125  
Action Type: Other  
Date: 12/13/1994  
Action: Leak Reported

Global Id: T0607302125  
Action Type: RESPONSE  
Date: 08/13/2009  
Action: Verbal Communication

**LUST:**

Global Id: T0607302125  
Status: Open - Case Begin Date  
Status Date: 12/13/1994

Global Id: T0607302125  
Status: Open - Site Assessment  
Status Date: 12/01/1997

Global Id: T0607302125  
Status: Completed - Case Closed  
Status Date: 04/22/2011

**LUST REG 9:**

Region: 9  
Status: Preliminary site assessment workplan submitted  
Case Number: 9UT3363  
Local Case: H00703-001  
Substance: Regular Gasoline  
Qty Leaked: 0  
Abate Method: Excavate and Dispose - remove contaminated soil and dispose in approved site

Local Agency: San Diego  
How Found: Not reported  
How Stopped: Not reported  
Source: Not reported  
Cause: Not reported  
Lead Agency: Local Agency  
Case Type: Soil only  
Date Found: 12/13/1994  
Date Stopped: 12/13/1994  
Confirm Date: 01/05/1995  
Submit Workplan: 1/5/95

Map ID  
Direction  
Distance  
Elevation

MAP FINDINGS

Site

Database(s)

EDR ID Number  
EPA ID Number

**GENIE CAR WASH (Continued)**

1000248363

Prelim Assess: / /  
Desc Pollution: Not reported  
Remed Plan: / /  
Remed Action: Not reported  
Began Monitor: Not reported  
Release Date: 12/13/1994  
Enforce Date: 1/11/95  
Closed Date: Not reported  
Enforce Type: SEL  
Pilot Program: LOP  
Basin Number: 908.10  
GW Depth: Not reported  
Beneficial Use: No Beneficial groundwater use  
NPDES Number: Not reported  
Priority: Low priority. Priority ranking can change over time.  
File Dispn: Administratively opened on database, however no file physically exists  
Interim Remedial Actions: Not reported  
Cleanup and Abatement order Number: Not reported  
Waste Discharge Requirement Number: Not reported

**SAN DIEGO CO. SAM:**

Name: GENIE CAR WASH  
Address: 3949 W POINT LOMA BL  
City,State,Zip: SAN DIEGO, CA 92110  
Case Number: H00703-001  
Agency: DEH Site Assessment & Mitigation  
**Funding: LOP - State Fund**  
Facility Type: GW With No Beneficial Use Designation  
Facility Status: Remedial Investigation  
Date: 1/5/1999  
Date Began: 12/13/1994

**HMMD SAN DIEGO:**

Name: GENIE CAR WASH  
Address: 3949 W POINT LOMA BLVD  
City,State,Zip: SAN DIEGO, CA 92110  
Permit Number: 100703  
Business Type: 6HK30  
EPA Id Number: CAD981685340  
APN: 441-370-20-00  
Last HMMD Inspection: 02/19/2010  
Facility Telephone: 619-223-6830  
Permit Status: OPEN  
Permit Expiration: 06/30/2013  
Date Last Updated: 11/02/2012  
Facility Owner: RAFIDAIN CORP  
Facility Mailing Address: 3949 W POINT LOMA BL  
Facility Mailing City: SAN DIEGO  
Facility Mailing State: CA  
Facility Mailing Zip: 92110-5602  
UST Owner: RAFIDAN CORP  
Handle Regulated Hazmat: Y  
Own Or Operate UST: Not reported  
Subject To APSA: Not reported  
Generate Haz Waste: Y  
Treat Haz Waste: Not reported

Map ID  
Direction  
Distance  
Elevation

MAP FINDINGS

Site

Database(s)

EDR ID Number  
EPA ID Number

**GENIE CAR WASH (Continued)**

**1000248363**

Generate Medical Waste: Not reported

Inventory Active Permits (not SQG Medical):

Permit Number: 100703  
Update Date: 11/02/2012  
Case Number: 8002-05-9  
Name: OIL, LUBRICATING: MOTOR OIL  
Other Information: Not reported  
Material Waste: Material  
Hazardous Categories 1: FIRE  
Hazardous Categories 2: ACUTE

Permit Number: 100703  
Update Date: 11/02/2012  
Case Number: Not reported  
Name: WASTE 221 WASTE OIL & MIXED OIL  
Other Information: OIL: WASTE MOTOR OIL  
Material Waste: Waste  
Hazardous Categories 1: Not reported  
Hazardous Categories 2: Not reported

Permit Number: 100703  
Update Date: 11/02/2012  
Case Number: 107-21-1  
Name: WASTE 342 ORGANIC LIQUIDS W/METALS  
Other Information: WASTE ANTIFREEZE  
Material Waste: Waste  
Hazardous Categories 1: Not reported  
Hazardous Categories 2: Not reported

Permit Number: 100703  
Update Date: 11/02/2012  
Case Number: Not reported  
Name: WASTE 888 USED OIL FILTERS  
Other Information: VORTEX  
Material Waste: Waste  
Hazardous Categories 1: Not reported  
Hazardous Categories 2: Not reported

Violations Active Permits:

Permit Number: 100703  
Update Date: 11/02/2012  
Inspection Date: 10/04/2006  
Violation Code: 6HV1009  
Violation: HMBP: INADEQUATE SITE MAP  
Violation Citation: Business Plan does not have a site map which provides sufficient or complete information for emergency response agencies. HSC 25509(a)(5) & 25505(a)(2)  
Activity: ACTIVE

Permit Number: 100703  
Update Date: 11/02/2012  
Inspection Date: 02/19/2010  
Violation Code: 6HV0201  
Violation: WASTE CONTAINER NOT CLOSED  
Violation Citation: Hazardous waste containers are not kept closed while in storage. CCR 66265.173(a)

Map ID  
Direction  
Distance  
Elevation

MAP FINDINGS

Site

Database(s)

EDR ID Number  
EPA ID Number

**GENIE CAR WASH (Continued)**

**1000248363**

Activity: ACTIVE

Permit Number: 100703  
Update Date: 11/02/2012  
Inspection Date: 02/19/2010  
Violation Code: 6HV0202  
Violation: WASTE CONTAINER W/O LABELS  
Violation Citation: Hazardous waste containers &/or tanks are missing labels, accumulation date and/or are improperly labeled. CCR 66262.34(a)(2); 66262.34(a)(3) & 66262.34(f)

Activity: ACTIVE

Permit Number: 100703  
Update Date: 11/02/2012  
Inspection Date: 02/19/2010  
Violation Code: 6HV0208  
Violation: STORAGE AREA: NO WEEKLY INSPECTION  
Violation Citation: Hazardous waste storage area is not being inspected weekly for deteriorated or leaking containers CCR 66265.174

Activity: ACTIVE

Permit Number: 100703  
Update Date: 11/02/2012  
Inspection Date: 02/19/2010  
Violation Code: 6HV0401  
Violation: TRAINING RECORDS UNAVAILABLE  
Violation Citation: Personnel training records are not maintained to document compliance with requirements for current and former employees. CCR 66265.16(d)&(e)

Activity: ACTIVE

Permit Number: 100703  
Update Date: 11/02/2012  
Inspection Date: 02/19/2010  
Violation Code: 6HV0406  
Violation: CONT PLAN NOT PREPARED/ONSITE  
Violation Citation: Owner/Operator has not prepared an Emergency Contingency Plan, or maintained a copy on site, or submitted a copy to the HMMD. CCR 66265.51(a), 66265.53(a)&(b)

Activity: ACTIVE

Permit Number: 100703  
Update Date: 11/02/2012  
Inspection Date: 02/19/2010  
Violation Code: 6HV1605  
Violation: NO DAILY TANK INSPECTION/LOG  
Violation Citation: Failed to inspect and/or document daily HW tank system inspections. 66265.195 ( c)

Activity: ACTIVE

Permit Number: 100703  
Update Date: 11/02/2012  
Inspection Date: 02/19/2010  
Violation Code: 6HV1606  
Violation: IMPROPER/ABSENT SPILL OR OVERFILL PROTEC  
Violation Citation: Failed to use proper spill/overflow prevention controls and practices. 66265.194(a)&(b)

Map ID  
Direction  
Distance  
Elevation

MAP FINDINGS

Site

Database(s)

EDR ID Number  
EPA ID Number

**GENIE CAR WASH (Continued)**

**1000248363**

Activity: ACTIVE

Permit Number: 100703  
Update Date: 11/02/2012  
Inspection Date: 02/19/2010  
Violation Code: 6HV0215  
Violation: OIL FILTERS IMPROPERLY MANAGED  
Violation Citation: Used oil filters not properly drained, stored, or labeled prior to transport for the purpose of metal reclamation. CCR 66266.130

Activity: ACTIVE

Permit Number: 100703  
Update Date: 11/02/2012  
Inspection Date: 02/19/2010  
Violation Code: 6HV0218  
Violation: FILTERS:FUEL/OIL NOT LABELED OR CLOSED  
Violation Citation: Failed to label &/or close drained used oil filters &/or used fuel filters. 25250.22 and 66266.130( c)(3)

Activity: ACTIVE

Permit Number: 100703  
Update Date: 11/02/2012  
Inspection Date: 02/19/2010  
Violation Code: 6HV0149  
Violation: NO RECEIPTS (3 YRS) FOR OIL/FUEL FILTERS  
Violation Citation: Failed to keep disposal receipts (3 years) for drained used oil filters and/or drained fuel filters. 25250.22 and 66266.130(c)(5)

Activity: ACTIVE

Permit Number: 100703  
Update Date: 11/02/2012  
Inspection Date: 05/09/2008  
Violation Code: 6HV1601  
Violation: HAZWASTE TANKS W/O P.E. ASSESSMENT  
Violation Citation: Failed to obtain a P.E. assessment for hazardous waste tank system. 66265.191(a) or 66265.192(a)

Activity: ACTIVE

Permit Number: 100703  
Update Date: 11/02/2012  
Inspection Date: 05/09/2008  
Violation Code: 6HV1605  
Violation: NO DAILY TANK INSPECTION/LOG  
Violation Citation: Failed to inspect and/or document daily HW tank system inspections. 66265.195 ( c)

Activity: ACTIVE

UST:  
UST Name: UNDERGROUND TANK 100703 T001  
Last Update: 2012-11-02 14:17:38  
Permit Number: 100703  
Tank Type: SINGLE WALL  
Additional Id: REGULAR UN  
Capacity Gallons: 10000  
UST Contents: REGULAR UNLEADED  
Other Content Info: REGULAR UNLEADED  
Reg Status: REMOVED

Map ID  
Direction  
Distance  
Elevation

MAP FINDINGS

Site

Database(s)

EDR ID Number  
EPA ID Number

**GENIE CAR WASH (Continued)**

**1000248363**

Remove Close Date: 1994-12-13 00:00:00  
Year Installed: Not reported  
Pipe Type: Not reported  
Delivery System: Not reported  
Monitor Code: 05  
UST Monitor Method: SW TANK DW PIPE W/ POS SHUTOFF-ALARM ON LLD W/ SIRS:SIR ANALY MONTHLY, TANK TEST BIENNIALY, PIPE TEST ANN 0.1 G/HR OR MO 0.2 G/HR

UST Name: UNDERGROUND TANK 100703 T002  
Last Update: 2012-11-02 14:17:38  
Permit Number: 100703  
Tank Type: SINGLE WALL  
Additional Id: PREMIUM UN  
Capacity Gallons: 10000  
UST Contents: PREMIUM UNLEADED  
Other Content Info: PREMIUM UNLEADED  
Reg Status: REMOVED  
Remove Close Date: 1994-12-13 00:00:00  
Year Installed: Not reported  
Pipe Type: Not reported  
Delivery System: Not reported  
Monitor Code: 05  
UST Monitor Method: SW TANK DW PIPE W/ POS SHUTOFF-ALARM ON LLD W/ SIRS:SIR ANALY MONTHLY, TANK TEST BIENNIALY, PIPE TEST ANN 0.1 G/HR OR MO 0.2 G/HR

Name: GENIE CAR WASH  
Address: 3949 W POINT LOMA BLVD  
City,State,Zip: SAN DIEGO, CA 92110  
Permit Number: 100703  
Business Type: 6HK30  
EPA Id Number: CAD981685340  
APN: 441-370-20-00  
Last HMMMD Inspection: 02/19/2010  
Facility Telephone: 619-223-6830  
Permit Status: OPEN  
Permit Expiration: 06/30/2013  
Date Last Updated: 11/02/2012  
Facility Owner: RAFIDAIN CORP  
Facility Mailing Address: 3949 W POINT LOMA BL  
Facility Mailing City: SAN DIEGO  
Facility Mailing State: CA  
Facility Mailing Zip: 92110-5602  
UST Owner: RAFIDAN CORP  
Handle Regulated Hazmat: Y  
Own Or Operate UST: Not reported  
Subject To APSA: Not reported  
Generate Haz Waste: Y  
Treat Haz Waste: Not reported  
Generate Medical Waste: Not reported

Inventory Active Permits (not SQG Medical):

Permit Number: 100703  
Update Date: 11/02/2012  
Case Number: 8002-05-9  
Name: OIL, LUBRICATING: MOTOR OIL  
Other Information: Not reported  
Material Waste: Material



Map ID  
Direction  
Distance  
Elevation

MAP FINDINGS

Site

Database(s)

EDR ID Number  
EPA ID Number

**GENIE CAR WASH (Continued)**

**1000248363**

Hazardous Categories 1: FIRE  
Hazardous Categories 2: ACUTE

Permit Number: 100703  
Update Date: 11/02/2012  
Case Number: Not reported  
Name: WASTE 221 WASTE OIL & MIXED OIL  
Other Information: OIL: WASTE MOTOR OIL  
Material Waste: Waste  
Hazardous Categories 1: Not reported  
Hazardous Categories 2: Not reported

Permit Number: 100703  
Update Date: 11/02/2012  
Case Number: 107-21-1  
Name: WASTE 342 ORGANIC LIQUIDS W/METALS  
Other Information: WASTE ANTIFREEZE  
Material Waste: Waste  
Hazardous Categories 1: Not reported  
Hazardous Categories 2: Not reported

Permit Number: 100703  
Update Date: 11/02/2012  
Case Number: Not reported  
Name: WASTE 888 USED OIL FILTERS  
Other Information: VORTEX  
Material Waste: Waste  
Hazardous Categories 1: Not reported  
Hazardous Categories 2: Not reported

Violations Active Permits:

Permit Number: 100703  
Update Date: 11/02/2012  
Inspection Date: 10/04/2006  
Violation Code: 6HV1009  
Violation: HMBP: INADEQUATE SITE MAP  
Violation Citation: Business Plan does not have a site map which provides sufficient or complete information for emergency response agencies. HSC 25509(a)(5) & 25505(a)(2)  
Activity: ACTIVE

Permit Number: 100703  
Update Date: 11/02/2012  
Inspection Date: 02/19/2010  
Violation Code: 6HV0201  
Violation: WASTE CONTAINER NOT CLOSED  
Violation Citation: Hazardous waste containers are not kept closed while in storage. CCR 66265.173(a)  
Activity: ACTIVE

Permit Number: 100703  
Update Date: 11/02/2012  
Inspection Date: 02/19/2010  
Violation Code: 6HV0202  
Violation: WASTE CONTAINER W/O LABELS  
Violation Citation: Hazardous waste containers &/or tanks are missing labels, accumulation date and/or are improperly labeled. CCR 66262.34(a)(2);

Map ID  
Direction  
Distance  
Elevation

MAP FINDINGS

Site

Database(s)

EDR ID Number  
EPA ID Number

**GENIE CAR WASH (Continued)**

**1000248363**

66262.34(a)(3) & 66262.34(f)  
Activity: ACTIVE

Permit Number: 100703  
Update Date: 11/02/2012  
Inspection Date: 02/19/2010  
Violation Code: 6HV0208  
Violation: STORAGE AREA: NO WEEKLY INSPECTION  
Violation Citation: Hazardous waste storage area is not being inspected weekly for deteriorated or leaking containers CCR 66265.174

Activity: ACTIVE

Permit Number: 100703  
Update Date: 11/02/2012  
Inspection Date: 02/19/2010  
Violation Code: 6HV0401  
Violation: TRAINING RECORDS UNAVAILABLE  
Violation Citation: Personnel training records are not maintained to document compliance with requirements for current and former employees. CCR 66265.16(d)&(e)

Activity: ACTIVE

Permit Number: 100703  
Update Date: 11/02/2012  
Inspection Date: 02/19/2010  
Violation Code: 6HV0406  
Violation: CONT PLAN NOT PREPARED/ONSITE  
Violation Citation: Owner/Operator has not prepared an Emergency Contingency Plan, or maintained a copy on site, or submitted a copy to the HMMD. CCR 66265.51(a), 66265.53(a)&(b)

Activity: ACTIVE

Permit Number: 100703  
Update Date: 11/02/2012  
Inspection Date: 02/19/2010  
Violation Code: 6HV1605  
Violation: NO DAILY TANK INSPECTION/LOG  
Violation Citation: Failed to inspect and/or document daily HW tank system inspections. 66265.195 ( c)

Activity: ACTIVE

Permit Number: 100703  
Update Date: 11/02/2012  
Inspection Date: 02/19/2010  
Violation Code: 6HV1606  
Violation: IMPROPER/ABSENT SPILL OR OVERFILL PROTEC  
Violation Citation: Failed to use proper spill/overfill prevention controls and practices. 66265.194(a)&(b)

Activity: ACTIVE

Permit Number: 100703  
Update Date: 11/02/2012  
Inspection Date: 02/19/2010  
Violation Code: 6HV0215  
Violation: OIL FILTERS IMPROPERLY MANAGED  
Violation Citation: Used oil filters not properly drained, stored, or labeled prior to transport for the purpose of metal reclamation. CCR 66266.130

Map ID  
Direction  
Distance  
Elevation

MAP FINDINGS

Site

Database(s)

EDR ID Number  
EPA ID Number

**GENIE CAR WASH (Continued)**

**1000248363**

Activity: ACTIVE

Permit Number: 100703  
Update Date: 11/02/2012  
Inspection Date: 02/19/2010  
Violation Code: 6HV0218  
Violation: FILTERS:FUEL/OIL NOT LABELED OR CLOSED  
Violation Citation: Failed to label &/or close drained used oil filters &/or used fuel filters. 25250.22 and 66266.130( c)(3)

Activity: ACTIVE

Permit Number: 100703  
Update Date: 11/02/2012  
Inspection Date: 02/19/2010  
Violation Code: 6HV0149  
Violation: NO RECEIPTS (3 YRS) FOR OIL/FUEL FILTERS  
Violation Citation: Failed to keep disposal receipts (3 years) for drained used oil filters and/or drained fuel filters. 25250.22 and 66266.130(c)(5)

Activity: ACTIVE

Permit Number: 100703  
Update Date: 11/02/2012  
Inspection Date: 05/09/2008  
Violation Code: 6HV1601  
Violation: HAZWASTE TANKS W/O P.E. ASSESSMENT  
Violation Citation: Failed to obtain a P.E. assessment for hazardous waste tank system. 66265.191(a) or 66265.192(a)

Activity: ACTIVE

Permit Number: 100703  
Update Date: 11/02/2012  
Inspection Date: 05/09/2008  
Violation Code: 6HV1605  
Violation: NO DAILY TANK INSPECTION/LOG  
Violation Citation: Failed to inspect and/or document daily HW tank system inspections. 66265.195 ( c)

Activity: ACTIVE

**UST:**

UST Name: UNDERGROUND TANK 100703 T001  
Last Update: 2012-11-02 14:17:38  
Permit Number: 100703  
Tank Type: SINGLE WALL  
Additional Id: REGULAR UN  
Capacity Gallons: 10000  
UST Contents: REGULAR UNLEADED  
Other Content Info: REGULAR UNLEADED  
Reg Status: REMOVED  
Remove Close Date: 1994-12-13 00:00:00  
Year Installed: Not reported  
Pipe Type: Not reported  
Delivery System: Not reported  
Monitor Code: 05  
UST Monitor Method: SW TANK DW PIPE W/ POS SHUTOFF-ALARM ON LLD W/ SIRS:SIR ANALY MONTHLY, TANK TEST BIENNIALY, PIPE TEST ANN 0.1 G/HR OR MO 0.2 G/HR

UST Name: UNDERGROUND TANK 100703 T002

Map ID  
Direction  
Distance  
Elevation

MAP FINDINGS

Site

Database(s)

EDR ID Number  
EPA ID Number

**GENIE CAR WASH (Continued)**

**1000248363**

Last Update: 2012-11-02 14:17:38  
Permit Number: 100703  
Tank Type: SINGLE WALL  
Additional Id: PREMIUM UN  
Capacity Gallons: 10000  
UST Contents: PREMIUM UNLEADED  
Other Content Info: PREMIUM UNLEADED  
Reg Status: REMOVED  
Remove Close Date: 1994-12-13 00:00:00  
Year Installed: Not reported  
Pipe Type: Not reported  
Delivery System: Not reported  
Monitor Code: 05  
UST Monitor Method: SW TANK DW PIPE W/ POS SHUTOFF-ALARM ON LLD W/ SIRS:SIR ANALY MONTHLY, TANK TEST BIENNIALY, PIPE TEST ANN 0.1 G/HR OR MO 0.2 G/HR

Name: GENIE CAR WASH  
Address: 3949 W POINT LOMA BLVD  
City,State,Zip: SAN DIEGO, CA 92110  
Permit Number: Not reported  
Business Type: Not reported  
EPA Id Number: CAD981685340  
APN: Not reported  
Last HMMD Inspection: Not reported  
Facility Telephone: 619-223-6830  
Permit Status: Permit Renewed  
Permit Expiration: Not reported  
Date Last Updated: 06/19/2018  
Facility Owner: Not reported  
Facility Mailing Address: 3949 W POINT LOMA BL, SAN DIEGO, CA 92110-5602  
Facility Mailing City: Not reported  
Facility Mailing State: Not reported  
Facility Mailing Zip: Not reported  
UST Owner: N  
Handle Regulated Hazmat: Not reported  
Own Or Operate UST: Not reported  
Subject To APSA: Not reported  
Generate Haz Waste: Y  
Treat Haz Waste: N  
Generate Medical Waste: Not reported

Inspection Violation:  
Record ID: DEH2002-HUPFP-100703  
Permit Status: Permit Renewed  
Active Permit: Y  
Facility Id Number: 37-000-100703  
Program Element: Hazardous Waste Generator  
Inspection Type: Routine  
Inspection Number: 4088759  
Return To Compliance Date: 2016-01-27T00:00:00.000  
Nov: No  
Violation Classification: Minor  
Underground Storage Tank Id: Not reported  
Container/Tank Id: Not reported  
Last Update: 2018-06-19T00:00:00.000  
Inspection Date: 2014-09-30T14:14:00.000  
Violation Code: 3030029 Failure of the owner or operator to conduct inspections and

Map ID  
Direction  
Distance  
Elevation

MAP FINDINGS

Site

Database(s)

EDR ID Number  
EPA ID Number

**GENIE CAR WASH (Continued)**

**1000248363**

maintain inspection records at the facility of the following tank equipment: 22 CCR 15 66265.195(a).

Record ID: DEH2002-HUPFP-100703  
Permit Status: Permit Renewed  
Active Permit: Y  
Facility Id Number: 37-000-100703  
Program Element: Hazardous Materials Release Response Plans  
Inspection Type: Routine  
Inspection Number: 4088759  
Return To Compliance Date: 2016-01-27T00:00:00.000  
Nov: No  
Violation Classification: Minor  
Underground Storage Tank Id: Not reported  
Container/Tank Id: Not reported  
Last Update: 2018-06-19T00:00:00.000  
Inspection Date: 2014-09-30T14:14:00.000  
Violation Code: 1010008 Failure to submit inventory reports (Activities, Owner/Operator, Hazardous Materials Descriptions and Map pages, if required. Documentation must be resubmitted (for facilities which exceed EPCRA thresholds) or re-certified (for facilities which do not exceed EPCRA thresholds) by March 1; 19 CCR 4 2729.4(b), 2729.5.

Record ID: DEH2002-HUPFP-100703  
Permit Status: Permit Renewed  
Active Permit: Y  
Facility Id Number: 37-000-100703  
Program Element: Hazardous Materials Release Response Plans  
Inspection Type: Routine  
Inspection Number: 5426115  
Return To Compliance Date: 2016-03-01T00:00:00.000  
Nov: No  
Violation Classification: Minor  
Underground Storage Tank Id: Not reported  
Container/Tank Id: Not reported  
Last Update: 2018-06-19T00:00:00.000  
Inspection Date: 2016-01-27T16:42:00.000  
Violation Code: 1020002 Initial and/or annual employee training not conducted for hazardous materials management and/or employee training records not available or not maintained for 3 years. HSC 25505(a)(4)

Record ID: DEH2002-HUPFP-100703  
Permit Status: Permit Renewed  
Active Permit: Y  
Facility Id Number: 37-000-100703  
Program Element: Hazardous Materials Release Response Plans  
Inspection Type: Routine  
Inspection Number: 5837535  
Return To Compliance Date: 2018-02-15T00:00:00.000  
Nov: No  
Violation Classification: Class II  
Underground Storage Tank Id: Not reported  
Container/Tank Id: Not reported  
Last Update: 2018-06-19T00:00:00.000  
Inspection Date: 2018-01-29T14:40:00.000  
Violation Code: 1020002 Initial &/or annual employee training not conducted in safety procedures for a hazardous material release or threatened release &/or

Map ID  
Direction  
Distance  
Elevation

MAP FINDINGS

Site

Database(s)

EDR ID Number  
EPA ID Number

**GENIE CAR WASH (Continued)**

**1000248363**

employee training records not available or not maintained for 3 years.  
HSC 25505(a)(4); 19 CCR 2659(b)

UST DTL:

Record ID: DEH2002-HUPFP-100703  
Permit Status: Permit Renewed  
Active Permit: Y  
Facility Id Number: 37-000-100703  
Facility Type (Ust Facility): Not reported  
Tank Owner Name: RAFIDAIN CORP  
Tankid: 15825  
Tank Status: Removed  
Date Ust Permanently Closed: 12/13/1994  
Tank Use: 01  
Piping System Type: Not reported  
Last Updated: 2018-06-19T02:31:23.000  
Tank Capacityin Gallons: 10000  
Tank Contents: 1A  
Type Of Tank: 01

Record ID: DEH2002-HUPFP-100703  
Permit Status: Permit Renewed  
Active Permit: Y  
Facility Id Number: 37-000-100703  
Facility Type (Ust Facility): Not reported  
Tank Owner Name: RAFIDAIN CORP  
Tankid: 15826  
Tank Status: Removed  
Date Ust Permanently Closed: 12/13/1994  
Tank Use: 01  
Piping System Type: Not reported  
Last Updated: 2018-06-19T02:31:23.000  
Tank Capacityin Gallons: 10000  
Tank Contents: 1B  
Type Of Tank: 01

Waste and Materials:

Record ID: DEH2002-HUPFP-100703  
Permit Status: Permit Renewed  
Active Permit: Y  
Child Record Id: DEH2016-HCHEM-0088516  
Trade Secret: N  
Hazardous Material Type: Pure  
Last Updated: 2017-06-24T02:31:28.000  
Chemical Name: OIL, LUBRICATING: MOTOR OIL  
Common Name: OIL, LUBRICATING: MOTOR OIL  
Case Number: 8002-05-9

Record ID: DEH2002-HUPFP-100703  
Permit Status: Permit Renewed  
Active Permit: Y  
Child Record Id: DEH2016-HCHEM-0088517  
Trade Secret: N  
Hazardous Material Type: Pure  
Last Updated: 2017-06-24T02:31:28.000  
Chemical Name: Ethylene Glycol

Map ID  
Direction  
Distance  
Elevation

MAP FINDINGS

Site

Database(s)

EDR ID Number  
EPA ID Number

**GENIE CAR WASH (Continued)**

**1000248363**

Common Name: Ethylene Glycol  
Case Number: 107-21-1

Record ID: DEH2002-HUPFP-100703  
Permit Status: Permit Renewed  
Active Permit: Y  
Child Record Id: DEH2016-HWAST-0070693  
Trade Secret: N  
Hazardous Material Type: Not reported  
Last Updated: 2017-06-24T02:31:28.000  
Chemical Name: WASTE 221 WASTE OIL & MIXED OIL  
Common Name: OIL: WASTE MOTOR OIL  
Case Number: Not reported

Record ID: DEH2002-HUPFP-100703  
Permit Status: Permit Renewed  
Active Permit: Y  
Child Record Id: DEH2016-HWAST-0070694  
Trade Secret: N  
Hazardous Material Type: Not reported  
Last Updated: 2017-06-24T02:31:28.000  
Chemical Name: WASTE 342 ORGANIC LIQUIDS W/METALS  
Common Name: WASTE ANTIFREEZE  
Case Number: Not reported

Record ID: DEH2002-HUPFP-100703  
Permit Status: Permit Renewed  
Active Permit: Y  
Child Record Id: DEH2018-HCHEM-0167785  
Trade Secret: N  
Hazardous Material Type: Pure  
Last Updated: 2018-06-19T02:31:23.000  
Chemical Name: OIL, LUBRICATING: MOTOR OIL  
Common Name: OIL, LUBRICATING: MOTOR OIL  
Case Number: 8002-05-9

Record ID: DEH2002-HUPFP-100703  
Permit Status: Permit Renewed  
Active Permit: Y  
Child Record Id: DEH2018-HCHEM-0167786  
Trade Secret: N  
Hazardous Material Type: Pure  
Last Updated: 2018-06-19T02:31:23.000  
Chemical Name: Ethylene Glycol  
Common Name: Ethylene Glycol  
Case Number: 107-21-1

Record ID: DEH2002-HUPFP-100703  
Permit Status: Permit Renewed  
Active Permit: Y  
Child Record Id: DEH2018-HWAST-0142312  
Trade Secret: N  
Hazardous Material Type: Not reported  
Last Updated: 2018-06-19T02:31:23.000  
Chemical Name: WASTE 221 WASTE OIL & MIXED OIL  
Common Name: OIL: WASTE MOTOR OIL  
Case Number: Not reported

Map ID  
Direction  
Distance  
Elevation

MAP FINDINGS

Site

Database(s)

EDR ID Number  
EPA ID Number

**GENIE CAR WASH (Continued)**

**1000248363**

Record ID: DEH2002-HUPFP-100703  
Permit Status: Permit Renewed  
Active Permit: Y  
Child Record Id: DEH2018-HWAST-0142313  
Trade Secret: N  
Hazardous Material Type: Not reported  
Last Updated: 2018-06-19T02:31:23.000  
Chemical Name: WASTE 342 ORGANIC LIQUIDS W/METALS  
Common Name: WASTE ANTIFREEZE  
Case Number: Not reported

**CERS HAZ WASTE:**

Name: GENIE CAR WASH  
Address: 3949 W POINT LOMA BLVD  
City,State,Zip: SAN DIEGO, CA 92110  
Site ID: 32922  
CERS ID: 10383805  
CERS Description: Hazardous Waste Generator

**HIST UST:**

Name: GENIE CAR WASH  
Address: 3949 W POINT LOMA BLVD  
City,State,Zip: SAN DIEGO, CA 92110  
File Number: 0002F1C3  
URL: <http://geotracker.waterboards.ca.gov/ustpdfs/pdf/0002F1C3.pdf>  
Region: STATE  
Facility ID: 00000011400  
Facility Type: Gas Station  
Other Type: CAR WASH  
Contact Name: CHEVRON DEALER  
Telephone: 6192236830  
Owner Name: RAFIDAIN CORPORATION, FILING N  
Owner Address: 3949 W. POINT LOMA BLVD.  
Owner City,St,Zip: SAN DIEGO, CA 92110  
Total Tanks: 0002

Tank Num: 001  
Container Num: REGULAR UN  
Year Installed: Not reported  
Tank Capacity: 00010000  
Tank Used for: PRODUCT  
Type of Fuel: UNLEADED  
Container Construction Thickness: Not reported  
Leak Detection: Stock Inventor

Tank Num: 002  
Container Num: PREMIUM UN  
Year Installed: Not reported  
Tank Capacity: 00010000  
Tank Used for: PRODUCT  
Type of Fuel: PREMIUM  
Container Construction Thickness: Not reported  
Leak Detection: Stock Inventor



Map ID  
Direction  
Distance  
Elevation

MAP FINDINGS

Site

Database(s)

EDR ID Number  
EPA ID Number

**GENIE CAR WASH (Continued)**

**1000248363**

[Click here for Geo Tracker PDF:](#)

**HIST CORTESE:**

edr\_fname: GENIE CAR WASH  
edr\_fadd1: 3949 POINT LOMA  
City,State,Zip: SAN DIEGO, CA 92110  
Region: CORTESE  
Facility County Code: 37  
Reg By: LTNKA  
Reg Id: 9UT3363

**SAN DIEGO CO LOP:**

Name: GENIE CAR WASH  
Address: 3949 W POINT LOMA BLVD  
City,State,Zip: SAN DIEGO, CA 92110  
Record ID: DEH1994-LSAM-H00703-001  
Record Status: Completed  
Opened Date: 12/13/1994  
Parcel Number: 441-370-20-00  
Case Type: LOP - Local Oversight Program  
Historical Name: GENIE CAR WASH  
SWRCB Global ID: T0607302125  
Funding: S - LOP State Fund  
Lead Agency: DEH/SAM  
Lead Agency Date: 01/05/1995  
Census Tract: 68.02  
Community: San Diego  
Jurisdiction: SAN DIEGO  
Watershed Basin Number: 907.11  
Water Purveyor: SAN DIEGO  
Fire Agency: SAN DIEGO  
Latitude: 32.7542456  
Longitude: -117.2213095  
X MapCoord: 6263034.370  
Y MapCoord: 1855608.270

**CERS:**

Name: GENIE CAR WASH  
Address: 3949 W POINT LOMA BLVD  
City,State,Zip: SAN DIEGO, CA 92110  
Site ID: 32922  
CERS ID: 10383805  
CERS Description: Chemical Storage Facilities

**Violations:**

Site ID: 32922  
Site Name: GENIE CAR WASH  
Violation Date: 09-30-2014  
Citation: HSC 6.95 25508.2 - California Health and Safety Code, Chapter 6.95, Section(s) 25508.2  
Violation Description: Failure to annually review and electronically certify that the business plan is complete, accurate, and up-to-date.  
Violation Notes: Returned to compliance on 01/27/2016.  
Violation Division: San Diego County Department of Env Health  
Violation Program: HMRRP  
Violation Source: CERS

Map ID  
Direction  
Distance  
Elevation

MAP FINDINGS

Site

Database(s)

EDR ID Number  
EPA ID Number

**GENIE CAR WASH (Continued)**

**1000248363**

Site ID: 32922  
Site Name: GENIE CAR WASH  
Violation Date: 01-27-2016  
Citation: HSC 6.95 25505(a)(4) - California Health and Safety Code, Chapter 6.95, Section(s) 25505(a)(4)  
Violation Description: Failure to provide initial and annual training to all employees in safety procedures in the event of a release or threatened release of a hazardous material or failure to document and maintain training records for a minimum of three years.  
Violation Notes: Returned to compliance on 03/01/2016.  
Violation Division: San Diego County Department of Env Health  
Violation Program: HMRRP  
Violation Source: CERS

Site ID: 32922  
Site Name: GENIE CAR WASH  
Violation Date: 01-29-2018  
Citation: HSC 6.95 25505(a)(4) - California Health and Safety Code, Chapter 6.95, Section(s) 25505(a)(4)  
Violation Description: Failure to provide initial and annual training to all employees in safety procedures in the event of a release or threatened release of a hazardous material or failure to document and maintain training records for a minimum of three years.  
Violation Notes: Returned to compliance on 02/15/2018.  
Violation Division: San Diego County Department of Env Health  
Violation Program: HMRRP  
Violation Source: CERS

Site ID: 32922  
Site Name: GENIE CAR WASH  
Violation Date: 09-30-2014  
Citation: 22 CCR 15 66265.195(a) - California Code of Regulations, Title 22, Chapter 15, Section(s) 66265.195(a)  
Violation Description: Failure of the owner or operator to conduct inspections and maintain inspection records at the facility of the following tank equipment: 1) Overfill/spill control equipment (e.g., waste-feed cutoff systems, bypass systems, and drainage systems) to ensure that it is in good working order; 2) The aboveground portions of the tank system, if any, to detect corrosion or releases of waste; 3) Data gathered from monitoring equipment and leak-detection equipment, (e.g., pressure and temperature gauges, monitoring wells) to ensure that the tank system is being operated according to its design; 4) The construction materials and the area immediately surrounding the externally accessible portion of the tank system including secondary containment structures (e.g., dikes) to detect erosion or signs of releases of hazardous waste (e.g., wet spots, dead vegetation); and 5) For uncovered tanks, the level of waste in the tank, to ensure compliance with section 66265.194(b)(3).  
Violation Notes: Returned to compliance on 01/27/2016.  
Violation Division: San Diego County Department of Env Health  
Violation Program: HW  
Violation Source: CERS

Evaluation:  
Eval General Type: Compliance Evaluation Inspection  
Eval Date: 01-27-2016  
Violations Found: No

Map ID  
Direction  
Distance  
Elevation

MAP FINDINGS

Site

Database(s)

EDR ID Number  
EPA ID Number

**GENIE CAR WASH (Continued)**

**1000248363**

Eval Type: Routine done by local agency  
Eval Notes: Inspector: Burke Mike Inspection ID:5426115  
Eval Division: San Diego County Department of Env Health  
Eval Program: HW  
Eval Source: CERS

Eval General Type: Compliance Evaluation Inspection  
Eval Date: 01-27-2016  
Violations Found: Yes  
Eval Type: Routine done by local agency  
Eval Notes: Inspector: Burke Mike Inspection ID:5426115  
Eval Division: San Diego County Department of Env Health  
Eval Program: HMRRP  
Eval Source: CERS

Eval General Type: Compliance Evaluation Inspection  
Eval Date: 01-29-2018  
Violations Found: No  
Eval Type: Routine done by local agency  
Eval Notes: Inspector: Burke Mike Inspection ID:5837535  
Eval Division: San Diego County Department of Env Health  
Eval Program: HW  
Eval Source: CERS

Eval General Type: Compliance Evaluation Inspection  
Eval Date: 01-29-2018  
Violations Found: Yes  
Eval Type: Routine done by local agency  
Eval Notes: Inspector: Burke Mike Inspection ID:5837535  
Eval Division: San Diego County Department of Env Health  
Eval Program: HMRRP  
Eval Source: CERS

Eval General Type: Compliance Evaluation Inspection  
Eval Date: 09-30-2014  
Violations Found: Yes  
Eval Type: Routine done by local agency  
Eval Notes: Inspector: Central HC009 Inspection ID:4088759  
Eval Division: San Diego County Department of Env Health  
Eval Program: HMRRP  
Eval Source: CERS

Eval General Type: Compliance Evaluation Inspection  
Eval Date: 09-30-2014  
Violations Found: Yes  
Eval Type: Routine done by local agency  
Eval Notes: Inspector: Central HC009 Inspection ID:4088759  
Eval Division: San Diego County Department of Env Health  
Eval Program: HW  
Eval Source: CERS

Coordinates:  
Site ID: 32922  
Facility Name: GENIE CAR WASH  
Env Int Type Code: HWG  
Program ID: 10383805  
Coord Name: Not reported

Map ID  
Direction  
Distance  
Elevation

MAP FINDINGS

Site

Database(s)

EDR ID Number  
EPA ID Number

**GENIE CAR WASH (Continued)**

**1000248363**

Ref Point Type Desc: Center of a facility or station.  
Latitude: 32.754250  
Longitude: -117.221310

Affiliation:

Affiliation Type Desc: Legal Owner  
Entity Name: rafidain  
Entity Title: Not reported  
Affiliation Address: 3949 west point loma blvd  
Affiliation City: San Diego  
Affiliation State: CA  
Affiliation Country: United States  
Affiliation Zip: 92110  
Affiliation Phone: (619) 223-6830

Affiliation Type Desc: Local Agency Caseworker  
Entity Name: NASSER SIONIT - SAN DIEGO COUNTY LOP  
Entity Title: Not reported  
Affiliation Address: P.O. Box 129261  
Affiliation City: San Diego  
Affiliation State: CA  
Affiliation Country: Not reported  
Affiliation Zip: Not reported  
Affiliation Phone: Not reported

Affiliation Type Desc: Parent Corporation  
Entity Name: GENIE CAR WASH  
Entity Title: Not reported  
Affiliation Address: Not reported  
Affiliation City: Not reported  
Affiliation State: Not reported  
Affiliation Country: Not reported  
Affiliation Zip: Not reported  
Affiliation Phone: Not reported

Affiliation Type Desc: Facility Mailing Address  
Entity Name: Mailing Address  
Entity Title: Not reported  
Affiliation Address: 3949 W POINT LOMA BL  
Affiliation City: SAN DIEGO  
Affiliation State: CA  
Affiliation Country: Not reported  
Affiliation Zip: 92110-5602  
Affiliation Phone: Not reported

Affiliation Type Desc: CUPA District  
Entity Name: San Diego County Env Health  
Entity Title: Not reported  
Affiliation Address: PO Box 129261  
Affiliation City: San Diego  
Affiliation State: CA  
Affiliation Country: Not reported  
Affiliation Zip: 92112-9261  
Affiliation Phone: (858) 505-6880

Affiliation Type Desc: Environmental Contact  
Entity Name: zaid daymia

Map ID  
Direction  
Distance  
Elevation

MAP FINDINGS

Site

Database(s)

EDR ID Number  
EPA ID Number

**GENIE CAR WASH (Continued)**

**1000248363**

Entity Title: Not reported  
Affiliation Address: 3949 W POINT LOMA BLVD  
Affiliation City: SAN DIEGO  
Affiliation State: CA  
Affiliation Country: Not reported  
Affiliation Zip: 92110  
Affiliation Phone: Not reported

Affiliation Type Desc: Operator  
Entity Name: RAFIDAIN CORP  
Entity Title: Not reported  
Affiliation Address: Not reported  
Affiliation City: Not reported  
Affiliation State: Not reported  
Affiliation Country: Not reported  
Affiliation Zip: Not reported  
Affiliation Phone: (619) 223-6830

Name: GENIE CAR WASH  
Address: 3949 W POINT LOMA BLVD  
City,State,Zip: SAN DIEGO, CA 92110  
Site ID: 32922  
CERS ID: T0607302125  
CERS Description: Leaking Underground Storage Tank Cleanup Site

Violations:  
Site ID: 32922  
Site Name: GENIE CAR WASH  
Violation Date: 09-30-2014  
Citation: HSC 6.95 25508.2 - California Health and Safety Code, Chapter 6.95, Section(s) 25508.2  
Violation Description: Failure to annually review and electronically certify that the business plan is complete, accurate, and up-to-date.  
Violation Notes: Returned to compliance on 01/27/2016.  
Violation Division: San Diego County Department of Env Health  
Violation Program: HMRRP  
Violation Source: CERS

Site ID: 32922  
Site Name: GENIE CAR WASH  
Violation Date: 01-27-2016  
Citation: HSC 6.95 25505(a)(4) - California Health and Safety Code, Chapter 6.95, Section(s) 25505(a)(4)  
Violation Description: Failure to provide initial and annual training to all employees in safety procedures in the event of a release or threatened release of a hazardous material or failure to document and maintain training records for a minimum of three years.  
Violation Notes: Returned to compliance on 03/01/2016.  
Violation Division: San Diego County Department of Env Health  
Violation Program: HMRRP  
Violation Source: CERS

Site ID: 32922  
Site Name: GENIE CAR WASH  
Violation Date: 01-29-2018  
Citation: HSC 6.95 25505(a)(4) - California Health and Safety Code, Chapter 6.95, Section(s) 25505(a)(4)

Map ID  
Direction  
Distance  
Elevation

MAP FINDINGS

Site

Database(s)

EDR ID Number  
EPA ID Number

**GENIE CAR WASH (Continued)**

**1000248363**

Violation Description: Failure to provide initial and annual training to all employees in safety procedures in the event of a release or threatened release of a hazardous material or failure to document and maintain training records for a minimum of three years.  
Violation Notes: Returned to compliance on 02/15/2018.  
Violation Division: San Diego County Department of Env Health  
Violation Program: HMRRP  
Violation Source: CERS

Site ID: 32922  
Site Name: GENIE CAR WASH  
Violation Date: 09-30-2014  
Citation: 22 CCR 15 66265.195(a) - California Code of Regulations, Title 22, Chapter 15, Section(s) 66265.195(a)

Violation Description: Failure of the owner or operator to conduct inspections and maintain inspection records at the facility of the following tank equipment: 1) Overfill/spill control equipment (e.g., waste-feed cutoff systems, bypass systems, and drainage systems) to ensure that it is in good working order; 2) The aboveground portions of the tank system, if any, to detect corrosion or releases of waste; 3) Data gathered from monitoring equipment and leak-detection equipment, (e.g., pressure and temperature gauges, monitoring wells) to ensure that the tank system is being operated according to its design; 4) The construction materials and the area immediately surrounding the externally accessible portion of the tank system including secondary containment structures (e.g., dikes) to detect erosion or signs of releases of hazardous waste (e.g., wet spots, dead vegetation); and 5) For uncovered tanks, the level of waste in the tank, to ensure compliance with section 66265.194(b)(3).

Violation Notes: Returned to compliance on 01/27/2016.  
Violation Division: San Diego County Department of Env Health  
Violation Program: HW  
Violation Source: CERS

Evaluation:  
Eval General Type: Compliance Evaluation Inspection  
Eval Date: 01-27-2016  
Violations Found: No  
Eval Type: Routine done by local agency  
Eval Notes: Inspector: Burke Mike Inspection ID:5426115  
Eval Division: San Diego County Department of Env Health  
Eval Program: HW  
Eval Source: CERS

Eval General Type: Compliance Evaluation Inspection  
Eval Date: 01-27-2016  
Violations Found: Yes  
Eval Type: Routine done by local agency  
Eval Notes: Inspector: Burke Mike Inspection ID:5426115  
Eval Division: San Diego County Department of Env Health  
Eval Program: HMRRP  
Eval Source: CERS

Eval General Type: Compliance Evaluation Inspection  
Eval Date: 01-29-2018  
Violations Found: No  
Eval Type: Routine done by local agency

Map ID  
Direction  
Distance  
Elevation

MAP FINDINGS

Site

Database(s)

EDR ID Number  
EPA ID Number

**GENIE CAR WASH (Continued)**

**1000248363**

Eval Notes: Inspector: Burke Mike Inspection ID:5837535  
Eval Division: San Diego County Department of Env Health  
Eval Program: HW  
Eval Source: CERS

Eval General Type: Compliance Evaluation Inspection  
Eval Date: 01-29-2018  
Violations Found: Yes  
Eval Type: Routine done by local agency  
Eval Notes: Inspector: Burke Mike Inspection ID:5837535  
Eval Division: San Diego County Department of Env Health  
Eval Program: HMRRP  
Eval Source: CERS

Eval General Type: Compliance Evaluation Inspection  
Eval Date: 09-30-2014  
Violations Found: Yes  
Eval Type: Routine done by local agency  
Eval Notes: Inspector: Central HC009 Inspection ID:4088759  
Eval Division: San Diego County Department of Env Health  
Eval Program: HMRRP  
Eval Source: CERS

Eval General Type: Compliance Evaluation Inspection  
Eval Date: 09-30-2014  
Violations Found: Yes  
Eval Type: Routine done by local agency  
Eval Notes: Inspector: Central HC009 Inspection ID:4088759  
Eval Division: San Diego County Department of Env Health  
Eval Program: HW  
Eval Source: CERS

Coordinates:  
Site ID: 32922  
Facility Name: GENIE CAR WASH  
Env Int Type Code: HWG  
Program ID: 10383805  
Coord Name: Not reported  
Ref Point Type Desc: Center of a facility or station.  
Latitude: 32.754250  
Longitude: -117.221310

Affiliation:  
Affiliation Type Desc: Legal Owner  
Entity Name: rafidain  
Entity Title: Not reported  
Affiliation Address: 3949 west point loma blvd  
Affiliation City: San Diego  
Affiliation State: CA  
Affiliation Country: United States  
Affiliation Zip: 92110  
Affiliation Phone: (619) 223-6830

Affiliation Type Desc: Local Agency Caseworker  
Entity Name: NASSER SIONIT - SAN DIEGO COUNTY LOP  
Entity Title: Not reported

Map ID  
Direction  
Distance  
Elevation

MAP FINDINGS

Site

Database(s)

EDR ID Number  
EPA ID Number

**GENIE CAR WASH (Continued)**

**1000248363**

Affiliation Address: P.O. Box 129261  
Affiliation City: San Diego  
Affiliation State: CA  
Affiliation Country: Not reported  
Affiliation Zip: Not reported  
Affiliation Phone: Not reported

Affiliation Type Desc: Parent Corporation  
Entity Name: GENIE CAR WASH  
Entity Title: Not reported  
Affiliation Address: Not reported  
Affiliation City: Not reported  
Affiliation State: Not reported  
Affiliation Country: Not reported  
Affiliation Zip: Not reported  
Affiliation Phone: Not reported

Affiliation Type Desc: Facility Mailing Address  
Entity Name: Mailing Address  
Entity Title: Not reported  
Affiliation Address: 3949 W POINT LOMA BL  
Affiliation City: SAN DIEGO  
Affiliation State: CA  
Affiliation Country: Not reported  
Affiliation Zip: 92110-5602  
Affiliation Phone: Not reported

Affiliation Type Desc: CUPA District  
Entity Name: San Diego County Env Health  
Entity Title: Not reported  
Affiliation Address: PO Box 129261  
Affiliation City: San Diego  
Affiliation State: CA  
Affiliation Country: Not reported  
Affiliation Zip: 92112-9261  
Affiliation Phone: (858) 505-6880

Affiliation Type Desc: Environmental Contact  
Entity Name: zaid daymia  
Entity Title: Not reported  
Affiliation Address: 3949 W POINT LOMA BLVD  
Affiliation City: SAN DIEGO  
Affiliation State: CA  
Affiliation Country: Not reported  
Affiliation Zip: 92110  
Affiliation Phone: Not reported

Affiliation Type Desc: Operator  
Entity Name: RAFIDAIN CORP  
Entity Title: Not reported  
Affiliation Address: Not reported  
Affiliation City: Not reported  
Affiliation State: Not reported  
Affiliation Country: Not reported  
Affiliation Zip: Not reported  
Affiliation Phone: (619) 223-6830



Map ID  
Direction  
Distance  
Elevation

MAP FINDINGS

Site

Database(s)

EDR ID Number  
EPA ID Number

**N140**      **GOLDEN CHARIOT TRUCK LINES**  
**SE**        **3495 KURTZ ST**  
**1/4-1/2**    **SAN DIEGO, CA 92110**  
**0.488 mi.**  
**2577 ft.**    **Site 1 of 3 in cluster N**

**LUST**      **U001572840**  
**CPS-SLIC**    **N/A**  
**San Diego Co. HMM**  
**HIST UST**  
**SAN DIEGO CO LOP**  
**CERS**

**Relative:**  
**Lower**

**Actual:**  
**12 ft.**

LUST:

Name:                      GOLDEN CHARIOT TRUCKING  
Address:                    3495 KURTZ ST  
City,State,Zip:            SAN DIEGO, CA 921104430  
Lead Agency:              SAN DIEGO COUNTY LOP  
Case Type:                 LUST Cleanup Site  
Geo Track:                 [http://geotracker.waterboards.ca.gov/profile\\_report.asp?global\\_id=T0608122119](http://geotracker.waterboards.ca.gov/profile_report.asp?global_id=T0608122119)  
Global Id:                  T0608122119  
Latitude:                  32.755628  
Longitude:                 -117.210315  
Status:                     Completed - Case Closed  
Status Date:                10/01/2001  
Case Worker:                JC  
RB Case Number:            Not reported  
Local Agency:              SAN DIEGO COUNTY LOP  
File Location:              Local Agency  
Local Case Number:        H21153-001  
Potential Media Affect:    Other Groundwater (uses other than drinking water)  
Potential Contaminants of Concern: Gasoline  
Site History:                Not reported

LUST:

Global Id:                  T0608122119  
Contact Type:              Local Agency Caseworker  
Contact Name:              JAMES CLAY  
Organization Name:        SAN DIEGO COUNTY LOP  
Address:                    P.O. Box 129261  
City:                        San Diego  
Email:                      james.clay@sdcounty.ca.gov  
Phone Number:              Not reported

LUST:

Global Id:                  T0608122119  
Action Type:                Other  
Date:                        03/15/2001  
Action:                      Leak Began

Global Id:                  T0608122119  
Action Type:                Other  
Date:                        03/15/2001  
Action:                      Leak Discovery

Global Id:                  T0608122119  
Action Type:                Other  
Date:                        03/15/2001  
Action:                      Leak Stopped

Global Id:                  T0608122119  
Action Type:                ENFORCEMENT  
Date:                        04/23/2001  
Action:                      Notice of Responsibility

Map ID  
Direction  
Distance  
Elevation

MAP FINDINGS

Site

Database(s)

EDR ID Number  
EPA ID Number

**GOLDEN CHARIOT TRUCK LINES (Continued)**

**U001572840**

Global Id: T0608122119  
Action Type: ENFORCEMENT  
Date: 10/01/2001  
Action: Closure/No Further Action Letter

Global Id: T0608122119  
Action Type: Other  
Date: 03/15/2001  
Action: Leak Reported

**LUST:**

Global Id: T0608122119  
Status: Open - Case Begin Date  
Status Date: 03/15/2001

Global Id: T0608122119  
Status: Completed - Case Closed  
Status Date: 10/01/2001

**CPS-SLIC:**

Name: LOYOLA TRUCKING INC  
Address: 3495 KURTZ ST  
City,State,Zip: SAN DIEGO, CA 921104430  
Region: STATE  
**Facility Status: Completed - Case Closed**  
Status Date: 04/05/2001  
Global Id: T0608180738  
Lead Agency: SAN DIEGO COUNTY LOP  
Lead Agency Case Number: H19221-001  
Latitude: 32.755628  
Longitude: -117.210315  
Case Type: Cleanup Program Site  
Case Worker: JC  
Local Agency: SAN DIEGO COUNTY LOP  
RB Case Number: Not reported  
File Location: Local Agency  
Potential Media Affected: Soil  
Potential Contaminants of Concern: Gasoline  
Site History: Not reported

[Click here to access the California GeoTracker records for this facility:](#)

**HMMD SAN DIEGO:**

Name: CLEAN HARBORS ENVIRONMENTAL LLC  
Address: 3495 KURTZ ST  
City,State,Zip: SAN DIEGO, CA 92110-4430  
Permit Number: Not reported  
Business Type: Not reported  
EPA Id Number: Not reported  
APN: Not reported  
Last HMMD Inspection: Not reported  
Facility Telephone: 310-403-3379  
Permit Status: Permit Renewed  
Permit Expiration: Not reported  
Date Last Updated: 01/16/2018

Map ID  
Direction  
Distance  
Elevation

MAP FINDINGS

Site

Database(s)

EDR ID Number  
EPA ID Number

**GOLDEN CHARIOT TRUCK LINES (Continued)**

**U001572840**

Facility Owner:	Not reported
Facility Mailing Address:	3495 Kurtz St, San Diego, CA 92110
Facility Mailing City:	Not reported
Facility Mailing State:	Not reported
Facility Mailing Zip:	Not reported
UST Owner:	N
Handle Regulated Hazmat:	Not reported
Own Or Operate UST:	Not reported
Subject To APSA:	Not reported
Generate Haz Waste:	N
Treat Haz Waste:	N
Generate Medical Waste:	Not reported
Inspection Violation:	
Record ID:	DEH2015-HUPFP-002071
Permit Status:	Permit Renewed
Active Permit:	Y
Facility Id Number:	37-000-002071
Program Element:	Hazardous Materials Release Response Plans
Inspection Type:	Routine
Inspection Number:	5355275
Return To Compliance Date:	2015-09-29T00:00:00.000
Nov:	No
Violation Classification:	CLASS II
Underground Storage Tank Id:	Not reported
Container/Tank Id:	Not reported
Last Update:	2018-11-21T13:47:40.000
Inspection Date:	2015-09-17T15:07:00.000
Violation Code:	1010001 HMBP not established/ implemented. HSC 25505(a) and 25507(a)
Record ID:	DEH2015-HUPFP-002071
Permit Status:	Permit Renewed
Active Permit:	Y
Facility Id Number:	37-000-002071
Program Element:	Hazardous Materials Release Response Plans
Inspection Type:	Routine
Inspection Number:	5355275
Return To Compliance Date:	2015-09-29T00:00:00.000
Nov:	No
Violation Classification:	CLASS II
Underground Storage Tank Id:	Not reported
Container/Tank Id:	Not reported
Last Update:	2018-11-21T13:47:40.000
Inspection Date:	2015-09-17T15:07:00.000
Violation Code:	HMD1001 Unified Program Facility permit not obtained for hazardous materials. SDCC 68.905
Record ID:	DEH2015-HUPFP-002071
Permit Status:	Permit Renewed
Active Permit:	Y
Facility Id Number:	37-000-002071
Program Element:	Hazardous Materials Release Response Plans
Inspection Type:	Routine
Inspection Number:	5741300
Return To Compliance Date:	2017-10-06T00:00:00.000
Nov:	No
Violation Classification:	Minor
Underground Storage Tank Id:	Not reported

Map ID  
Direction  
Distance  
Elevation

MAP FINDINGS

Site

Database(s)

EDR ID Number  
EPA ID Number

**GOLDEN CHARIOT TRUCK LINES (Continued)**

**U001572840**

Container/Tank Id: Not reported  
Last Update: 2018-11-21T13:47:40.000  
Inspection Date: 2017-09-08T15:00:00.000  
Violation Code: 1010008 HMBP not certified annually as complete and accurate in CERS.  
HSC 25508(a)(1)(A), 25508.2, 19 CCR 2654(b)

Waste and Materials:

Record ID: DEH2015-HUPFP-002071  
Permit Status: Permit Renewed  
Active Permit: Y  
Child Record Id: DEH2015-HCHEM-0077763  
Trade Secret: N  
Hazardous Material Type: Pure  
Last Updated: 2017-03-29T09:39:12.000  
Chemical Name: Propane  
Common Name: Liquefied Petroleum Gas (lpg)  
Case Number: 74-98-6

Record ID: DEH2015-HUPFP-002071  
Permit Status: Permit Renewed  
Active Permit: Y  
Child Record Id: DEH2017-HCHEM-0159671  
Trade Secret: N  
Hazardous Material Type: Pure  
Last Updated: 2018-11-21T13:47:44.000  
Chemical Name: Propane  
Common Name: Liquefied Petroleum Gas (lpg)  
Case Number: 74-98-6

HIST UST:

Name: GOLDEN CHARIOT TRUCK LINES  
Address: 3495 KURTZ ST  
City,State,Zip: SAN DIEGO, CA 92110  
File Number: Not reported  
URL: Not reported  
Region: STATE  
Facility ID: 00000065109  
Facility Type: Other  
Other Type: TRUCKING CO.  
Contact Name: DON FRITZGES  
Telephone: 6192983800  
Owner Name: WILLIAM & EDYTHE KENTON, TRUST  
Owner Address: 3235 HANCOCK STREET  
Owner City,St,Zip: SAN DIEGO, CA 92110  
Total Tanks: 0001

Tank Num: 001  
Container Num: #1  
Year Installed: Not reported  
Tank Capacity: 00010000  
Tank Used for: PRODUCT  
Type of Fuel: DIESEL  
Container Construction Thickness: Not reported  
Leak Detection: Stock Inventor

Map ID  
Direction  
Distance  
Elevation

MAP FINDINGS

Site

Database(s)

EDR ID Number  
EPA ID Number

**GOLDEN CHARIOT TRUCK LINES (Continued)**

**U001572840**

**SAN DIEGO CO LOP:**

Name: GOLDEN CHARIOT TRUCKING  
Address: 3495 KURTZ ST  
City,State,Zip: SAN DIEGO, CA 92110  
Record ID: DEH2001-LSAM-H21153-001  
Record Status: Completed  
Opened Date: 03/15/2001  
Parcel Number: 441-330-01-00  
Case Type: LOP - Local Oversight Program  
Historical Name: TRUCK TERMINAL  
SWRCB Global ID: T0608122119  
Funding: F - LOP Federal Fund  
Lead Agency: DEH/SAM  
Lead Agency Date: 04/05/2001  
Census Tract: 65.00  
Community: San Diego  
Jurisdiction: SAN DIEGO  
Watershed Basin Number: 907.11  
Water Purveyor: SAN DIEGO  
Fire Agency: SAN DIEGO  
Latitude: 32.7555740  
Longitude: -117.2102903  
X MapCoord: 6266423.392  
Y MapCoord: 1856072.636

**CERS:**

Name: CLEAN HARBORS ENVIRONMENTAL LLC  
Address: 3495 KURTZ ST  
City,State,Zip: SAN DIEGO, CA 92110  
Site ID: 357962  
CERS ID: 10643602  
CERS Description: Chemical Storage Facilities

**Violations:**

Site ID: 357962  
Site Name: Clean Harbors Environmental LLC  
Violation Date: 09-17-2015  
Citation: HSC 6.95 Multiple - California Health and Safety Code, Chapter 6.95, Section(s) Multiple  
Violation Description: Business Plan Program - Administration/Documentation - General  
Violation Notes: Returned to compliance on 09/29/2015. Inspection Sequence ID:5355275;Violation:HMD1001 Unified Program Facility permit not obtained for hazardous materials. SDCC 68.905  
Violation Division: San Diego County Department of Env Health  
Violation Program: HMRRP  
Violation Source: CERS

Site ID: 357962  
Site Name: Clean Harbors Environmental LLC  
Violation Date: 09-08-2017  
Citation: HSC 6.95 25508.2 - California Health and Safety Code, Chapter 6.95, Section(s) 25508.2  
Violation Description: Failure to annually review and electronically certify that the business plan is complete and accurate on or before the annual due date.  
Violation Notes: Returned to compliance on 10/06/2017.  
Violation Division: San Diego County Department of Env Health

Map ID  
Direction  
Distance  
Elevation

MAP FINDINGS

Site

Database(s)

EDR ID Number  
EPA ID Number

**GOLDEN CHARIOT TRUCK LINES (Continued)**

**U001572840**

Violation Program: HMRRP  
Violation Source: CERS

Site ID: 357962  
Site Name: Clean Harbors Environmental LLC  
Violation Date: 09-17-2015  
Citation: HSC 6.95 25507 - California Health and Safety Code, Chapter 6.95, Section(s) 25507  
Violation Description: Failure to adequately establish and implement a business plan when storing/handling a hazardous material at or above reportable quantities.  
Violation Notes: Returned to compliance on 09/29/2015. Inspection Sequence ID:5355275  
Violation Division: San Diego County Department of Env Health  
Violation Program: HMRRP  
Violation Source: CERS

Evaluation:  
Eval General Type: Compliance Evaluation Inspection  
Eval Date: 09-08-2017  
Violations Found: Yes  
Eval Type: Routine done by local agency  
Eval Notes: Inspector: Burke Mike Inspection ID:5741300  
Eval Division: San Diego County Department of Env Health  
Eval Program: HMRRP  
Eval Source: CERS

Eval General Type: Compliance Evaluation Inspection  
Eval Date: 09-17-2015  
Violations Found: Yes  
Eval Type: Routine done by local agency  
Eval Notes: Inspector: McLernon Benjamin Inspection ID:5355275  
Eval Division: San Diego County Department of Env Health  
Eval Program: HMRRP  
Eval Source: CERS

Coordinates:  
Site ID: 357962  
Facility Name: Clean Harbors Environmental LLC  
Env Int Type Code: HMBP  
Program ID: 10643602  
Coord Name: Not reported  
Ref Point Type Desc: Center of a facility or station.  
Latitude: 32.755570  
Longitude: -117.210290

Affiliation:  
Affiliation Type Desc: Operator  
Entity Name: Javier Manzano  
Entity Title: Not reported  
Affiliation Address: Not reported  
Affiliation City: Not reported  
Affiliation State: Not reported  
Affiliation Country: Not reported  
Affiliation Zip: Not reported  
Affiliation Phone: (310) 403-3379

Map ID  
Direction  
Distance  
Elevation

MAP FINDINGS

Site

Database(s)

EDR ID Number  
EPA ID Number

**GOLDEN CHARIOT TRUCK LINES (Continued)**

**U001572840**

Affiliation Type Desc: Parent Corporation  
Entity Name: Clean Harbors Environmental LLC  
Entity Title: Not reported  
Affiliation Address: Not reported  
Affiliation City: Not reported  
Affiliation State: Not reported  
Affiliation Country: Not reported  
Affiliation Zip: Not reported  
Affiliation Phone: Not reported

Affiliation Type Desc: Property Owner  
Entity Name: William Kenton  
Entity Title: Not reported  
Affiliation Address: 3235 Hancock #200  
Affiliation City: San Diego  
Affiliation State: CA  
Affiliation Country: United States  
Affiliation Zip: 92110  
Affiliation Phone: (619) 298-3818

Affiliation Type Desc: CUPA District  
Entity Name: San Diego County Env Health  
Entity Title: Not reported  
Affiliation Address: PO Box 129261  
Affiliation City: San Diego  
Affiliation State: CA  
Affiliation Country: Not reported  
Affiliation Zip: 92112-9261  
Affiliation Phone: (858) 505-6880

Affiliation Type Desc: Document Preparer  
Entity Name: Javier Manzano  
Entity Title: Not reported  
Affiliation Address: Not reported  
Affiliation City: Not reported  
Affiliation State: Not reported  
Affiliation Country: Not reported  
Affiliation Zip: Not reported  
Affiliation Phone: Not reported

Affiliation Type Desc: Facility Mailing Address  
Entity Name: Mailing Address  
Entity Title: Not reported  
Affiliation Address: 3495 Kurtz St  
Affiliation City: San Diego  
Affiliation State: CA  
Affiliation Country: Not reported  
Affiliation Zip: 92110  
Affiliation Phone: Not reported

Affiliation Type Desc: Legal Owner  
Entity Name: Alan McKim  
Entity Title: Not reported  
Affiliation Address: 42 Longwater Drive  
Affiliation City: Norwell  
Affiliation State: MA  
Affiliation Country: United States

Map ID  
Direction  
Distance  
Elevation

MAP FINDINGS

Site

Database(s)

EDR ID Number  
EPA ID Number

**GOLDEN CHARIOT TRUCK LINES (Continued)**

**U001572840**

Affiliation Zip: 02061  
Affiliation Phone: (781) 792-5000

Affiliation Type Desc: Environmental Contact  
Entity Name: Russ Stogsdill  
Entity Title: Not reported  
Affiliation Address: 3495 Kurtz St  
Affiliation City: San Diego  
Affiliation State: CA  
Affiliation Country: Not reported  
Affiliation Zip: 92110  
Affiliation Phone: Not reported

Affiliation Type Desc: Identification Signer  
Entity Name: Javier Manzano  
Entity Title: TS District Manager  
Affiliation Address: Not reported  
Affiliation City: Not reported  
Affiliation State: Not reported  
Affiliation Country: Not reported  
Affiliation Zip: Not reported  
Affiliation Phone: Not reported

Name: GOLDEN CHARIOT TRUCKING  
Address: 3495 KURTZ ST  
City,State,Zip: SAN DIEGO, CA 921104430  
Site ID: 198515  
CERS ID: T0608122119  
CERS Description: Leaking Underground Storage Tank Cleanup Site

Affiliation:  
Affiliation Type Desc: Local Agency Caseworker  
Entity Name: JAMES CLAY - SAN DIEGO COUNTY LOP  
Entity Title: Not reported  
Affiliation Address: P.O. Box 129261  
Affiliation City: San Diego  
Affiliation State: CA  
Affiliation Country: Not reported  
Affiliation Zip: Not reported  
Affiliation Phone: Not reported

**N141  
SE  
1/4-1/2  
0.488 mi.  
2577 ft.**

**GOLDEN CHARIOT TRUCKING  
3495 KURTZ ST  
SAN DIEGO, CA 92110  
Site 2 of 3 in cluster N**

**SAN DIEGO CO. SAM  
San Diego Co. HMMD  
SWEEPS UST  
HIST UST  
CERS**

**S104748888  
N/A**

**Relative:  
Lower  
Actual:  
12 ft.**

SAN DIEGO CO. SAM:  
Name: LOYOLA TRUCKING INC  
Address: 3495 KURTZ ST  
City,State,Zip: SAN DIEGO, CA 921104430  
Case Number: H19221-001  
Agency: DEH Site Assessment & Mitigation  
**Funding: Private - VAP**  
Facility Type: Soils Only  
Facility Status: Closed Case



Map ID  
Direction  
Distance  
Elevation

MAP FINDINGS

Site

Database(s)

EDR ID Number  
EPA ID Number

**GOLDEN CHARIOT TRUCKING (Continued)**

**S104748888**

Date: 4/5/2001  
Date Began: 3/15/2001  
  
Name: GOLDEN CHARIOT TRUCKING  
Address: 3495 KURTZ ST  
City,State,Zip: SAN DIEGO, CA 921104430  
Case Number: H21153-001  
Agency: DEH Site Assessment & Mitigation  
**Funding: LOP - Federal Fund**  
Facility Type: GW With No Beneficial Use Designation  
Facility Status: Closed Case  
Date: 10/1/2001  
Date Began: 3/15/2001

**HMMD SAN DIEGO:**

Name: GOLDEN CHARIOT TRUCKING  
Address: 3495 KURTZ ST  
City,State,Zip: SAN DIEGO, CA 92110  
Permit Number: 121153  
Business Type: Not reported  
EPA Id Number: Not reported  
APN: DEH-121153  
Last HMMD Inspection: 12/19/1990  
Facility Telephone: 619-226-1344  
Permit Status: INAC  
Permit Expiration: 12/19/1990  
Date Last Updated: 11/02/2012  
Facility Owner: GOLDEN CHARIOT TRUCKING  
Facility Mailing Address: 3495 KURTZ ST  
Facility Mailing City: SAN DIEGO  
Facility Mailing State: CA  
Facility Mailing Zip: 92110-4430  
UST Owner: GOLDEN CHARIOT TRUCKING  
Handle Regulated Hazmat: Not reported  
Own Or Operate UST: Not reported  
Subject To APSA: Not reported  
Generate Haz Waste: Y  
Treat Haz Waste: Not reported  
Generate Medical Waste: Not reported

**UST:**

UST Name: UNDERGROUND TANK 121153 T001  
Last Update: 2012-11-02 14:17:38  
Permit Number: 121153  
Tank Type: SINGLE WALL  
Additional Id: 001  
Capacity Gallons: 10000  
UST Contents: DIESEL  
Other Content Info: DIESEL  
Reg Status: REMOVED  
Remove Close Date: 1987-01-12 00:00:00  
Year Installed: 1970-01-01 00:00:00  
Pipe Type: Not reported  
Delivery System: Not reported  
Monitor Code: 90  
UST Monitor Method: NO MONITORING ALTERNATIVE SELECTED. VERIFY AND ENTER MONITORING ALTERNATIVE DURING INSPECTION.

Map ID  
Direction  
Distance  
Elevation

MAP FINDINGS

Site

Database(s)

EDR ID Number  
EPA ID Number

**GOLDEN CHARIOT TRUCKING (Continued)**

**S104748888**

Name: LOYOLA TRUCKING INC  
Address: 3495 KURTZ ST  
City,State,Zip: SAN DIEGO, CA 92110  
Permit Number: 119221  
Business Type: Not reported  
EPA Id Number: Not reported  
APN: DEH-119221  
Last HMMI Inspection: 02/01/1991  
Facility Telephone: 619-222-0548  
Permit Status: INAC  
Permit Expiration: 02/01/1991  
Date Last Updated: 11/02/2012  
Facility Owner: WILLIAM PLUMLEY  
Facility Mailing Address: 3495 KURTZ ST  
Facility Mailing City: SAN DIEGO  
Facility Mailing State: CA  
Facility Mailing Zip: 92110-4430  
UST Owner: Not reported  
Handle Regulated Hazmat: Not reported  
Own Or Operate UST: Not reported  
Subject To APSA: Not reported  
Generate Haz Waste: Y  
Treat Haz Waste: Not reported  
Generate Medical Waste: Not reported

**SWEEPS UST:**

Name: GOLDEN CHARIOT TRUCKING  
Address: 3495 KURTZ ST  
City: SAN DIEGO  
Status: Not reported  
Comp Number: 21153  
Number: Not reported  
Board Of Equalization: Not reported  
Referral Date: Not reported  
Action Date: Not reported  
Created Date: Not reported  
Owner Tank Id: Not reported  
SWRCB Tank Id: 37-000-021153-000001  
Tank Status: Not reported  
Capacity: 10000  
Active Date: Not reported  
Tank Use: M.V. FUEL  
STG: PRODUCT  
Content: OTHER  
Number Of Tanks: 1

**HIST UST:**

Name: GOLDEN CHARIOT TRUCK LINES  
Address: 3495 KURTZ STREET  
City,State,Zip: SAN DIEGO, CA 92110  
File Number: 0002F58C  
URL: <http://geotracker.waterboards.ca.gov/ustpdfs/pdf/0002F58C.pdf>  
Region: Not reported  
Facility ID: Not reported  
Facility Type: Not reported  
Other Type: Not reported

Map ID  
Direction  
Distance  
Elevation

MAP FINDINGS

Site

Database(s)

EDR ID Number  
EPA ID Number

**GOLDEN CHARIOT TRUCKING (Continued)**

**S104748888**

Contact Name: Not reported  
Telephone: Not reported  
Owner Name: Not reported  
Owner Address: Not reported  
Owner City,St,Zip: Not reported  
Total Tanks: Not reported

Tank Num: Not reported  
Container Num: Not reported  
Year Installed: Not reported  
Tank Capacity: Not reported  
Tank Used for: Not reported  
Type of Fuel: Not reported  
Container Construction Thickness: Not reported  
Leak Detection: Not reported

[Click here for Geo Tracker PDF:](#)

**CERS:**

Name: LOYOLA TRUCKING INC  
Address: 3495 KURTZ ST  
City,State,Zip: SAN DIEGO, CA 921104430  
Site ID: 249834  
CERS ID: T0608180738  
CERS Description: Cleanup Program Site

**Affiliation:**

Affiliation Type Desc: Local Agency Caseworker  
Entity Name: JAMES CLAY - SAN DIEGO COUNTY LOP  
Entity Title: Not reported  
Affiliation Address: P.O. Box 129261  
Affiliation City: San Diego  
Affiliation State: CA  
Affiliation Country: Not reported  
Affiliation Zip: Not reported  
Affiliation Phone: Not reported

**N142  
SE  
1/4-1/2  
0.491 mi.  
2590 ft.**

**TRUCK TERMINAL  
3495 KURTS STREET  
SAN DIEGO, CA 92110**

**ENVIROSTOR S106797709  
N/A**

**Site 3 of 3 in cluster N**

**Relative:  
Lower  
Actual:  
12 ft.**

**ENVIROSTOR:**  
Name: TRUCK TERMINAL  
Address: 3495 KURTS STREET  
City,State,Zip: SAN DIEGO, CA 92110  
Facility ID: 37420016  
Status: Refer: 1248 Local Agency  
Status Date: 04/12/2001  
Site Code: Not reported  
Site Type: Evaluation  
Site Type Detailed: Evaluation  
Acres: Not reported  
NPL: NO  
Regulatory Agencies: NONE SPECIFIED  
Lead Agency: NONE SPECIFIED

Map ID  
Direction  
Distance  
Elevation

MAP FINDINGS

Site

Database(s)

EDR ID Number  
EPA ID Number

**TRUCK TERMINAL (Continued)**

**S106797709**

Program Manager: Not reported  
Supervisor: Referred - Not Assigned  
Division Branch: Cleanup Cypress  
Assembly: 78  
Senate: 39  
Special Program: Not reported  
Restricted Use: NO  
Site Mgmt Req: NONE SPECIFIED  
Funding: Not Applicable  
Latitude: 32.75557  
Longitude: -117.2102  
APN: NONE SPECIFIED  
Past Use: NONE SPECIFIED  
Potential COC: NONE SPECIFIED  
Confirmed COC: NONE SPECIFIED  
Potential Description: NONE SPECIFIED  
Alias Name: 37420016  
Alias Type: Envirostor ID Number

Completed Info:

Completed Area Name: PROJECT WIDE  
Completed Sub Area Name: Not reported  
Completed Document Type: SB 1248 Notification  
Completed Date: 04/12/2001  
Comments: SB 1248 San Diego County

Future Area Name: Not reported  
Future Sub Area Name: Not reported  
Future Document Type: Not reported  
Future Due Date: Not reported  
Schedule Area Name: Not reported  
Schedule Sub Area Name: Not reported  
Schedule Document Type: Not reported  
Schedule Due Date: Not reported  
Schedule Revised Date: Not reported

143  
ESE  
1/4-1/2  
0.493 mi.  
2602 ft.

**JENSEN MEAT COMPANY**  
3477 HANCOCK ST  
SAN DIEGO, CA 92110

**SAN DIEGO CO. SAM**  
LUST  
CPS-SLIC  
San Diego Co. HMMD  
SWEEPS UST  
HIST CORTESE  
CERS

**S102431899**  
N/A

Relative:  
Lower

Actual:  
12 ft.

SAN DIEGO CO. SAM:  
Name: XTERMITE INC  
Address: 3477 HANCOCK ST  
City,State,Zip: SAN DIEGO, CA 921104307  
Case Number: H04589-001  
Agency: DEH Site Assessment & Mitigation  
**Funding: Private - VAP**  
Facility Type: Soils Only  
Facility Status: Closed Case  
Date: 10/22/1986  
Date Began: 10/13/1986

LUST REG 9:  
Region: 9

Map ID  
Direction  
Distance  
Elevation

MAP FINDINGS

Site

Database(s)

EDR ID Number  
EPA ID Number

**JENSEN MEAT COMPANY (Continued)**

**S102431899**

Status: Case Closed  
Case Number: 9UT229  
Local Case: H04589-001  
Substance: 0  
Qty Leaked: 0  
Abate Method: Not reported  
Local Agency: San Diego  
How Found: Tank Closure  
How Stopped: Close Tank  
Source: Tank  
Cause: Corrosion  
Lead Agency: Local Agency  
Case Type: Soil only  
Date Found: 10/08/1986  
Date Stopped: / /  
Confirm Date: / /  
Submit Workplan: Not reported  
Prelim Assess: / /  
Desc Pollution: Not reported  
Remed Plan: / /  
Remed Action: Not reported  
Began Monitor: Not reported  
Release Date: 10/08/1986  
Enforce Date: Not reported  
Closed Date: 10/22/86  
Enforce Type: Not reported  
Pilot Program: LOP  
Basin Number: 907.11  
GW Depth: >8FT  
Beneficial Use: Not reported  
NPDES Number: Not reported  
Priority: Low priority. Priority ranking can change over time.  
File Dispn: File discarded, case closed  
Interim Remedial Actions: Yes  
Cleanup and Abatement order Number: Not reported  
Waste Discharge Requirement Number: Not reported

**CPS-SLIC:**

Name: XTERMITE INC  
Address: 3477 HANCOCK ST  
City,State,Zip: SAN DIEGO, CA 921104307  
Region: STATE  
**Facility Status: Completed - Case Closed**  
Status Date: 10/22/1986  
Global Id: T0607301056  
Lead Agency: SAN DIEGO COUNTY LOP  
Lead Agency Case Number: H04589-001  
Latitude: 32.756377  
Longitude: -117.209079  
Case Type: Cleanup Program Site  
Case Worker: Not reported  
Local Agency: Not reported  
RB Case Number: 9UT229  
File Location: Local Agency  
Potential Media Affected: Not reported  
Potential Contaminants of Concern: Not reported  
Site History: Not reported

Map ID  
Direction  
Distance  
Elevation

MAP FINDINGS

Site

Database(s)

EDR ID Number  
EPA ID Number

**JENSEN MEAT COMPANY (Continued)**

**S102431899**

[Click here to access the California GeoTracker records for this facility:](#)

**HMMD SAN DIEGO:**

Name: XTERMITE INC  
Address: 3477 HANCOCK ST  
City,State,Zip: SAN DIEGO, CA 92110  
Permit Number: 104589  
Business Type: 6HK18  
EPA Id Number: Not reported  
APN: 441-582-02-00  
Last HMMD Inspection: 12/27/1999  
Facility Telephone: Not reported  
Permit Status: INAC  
Permit Expiration: 03/31/2000  
Date Last Updated: 11/02/2012  
Facility Owner: Not reported  
Facility Mailing Address: Not reported  
Facility Mailing City: Not reported  
Facility Mailing State: Not reported  
Facility Mailing Zip: Not reported  
UST Owner: JENSE MEAT CO  
Handle Regulated Hazmat: Not reported  
Own Or Operate UST: Not reported  
Subject To APSA: Not reported  
Generate Haz Waste: Not reported  
Treat Haz Waste: Not reported  
Generate Medical Waste: Not reported

**UST:**

UST Name: UNDERGROUND TANK 104589 T001  
Last Update: 2012-11-02 14:17:38  
Permit Number: 104589  
Tank Type: SINGLE WALL  
Additional Id: 001  
Capacity Gallons: 3000  
UST Contents: LEADED  
Other Content Info: LEADED  
Reg Status: REMOVED  
Remove Close Date: 1987-01-12 00:00:00  
Year Installed: Not reported  
Pipe Type: Not reported  
Delivery System: Not reported  
Monitor Code: 90  
UST Monitor Method: NO MONITORING ALTERNATIVE SELECTED. VERIFY AND ENTER MONITORING ALTERNATIVE DURING INSPECTION.

**SWEEPS UST:**

Name: JENSE MEAT CO AT0555  
Address: 3477 HANCOCK ST  
City: SAN DIEGO  
Status: Active  
Comp Number: 4589  
Number: 9  
Board Of Equalization: 44-022071  
Referral Date: Not reported

Map ID  
Direction  
Distance  
Elevation

MAP FINDINGS

Site

Database(s)

EDR ID Number  
EPA ID Number

**JENSEN MEAT COMPANY (Continued)**

**S102431899**

Action Date: 06-26-92  
Created Date: 02-29-88  
Owner Tank Id: Not reported  
SWRCB Tank Id: Not reported  
Tank Status: Not reported  
Capacity: Not reported  
Active Date: Not reported  
Tank Use: Not reported  
STG: Not reported  
Content: Not reported  
Number Of Tanks: Not reported

Name: JENSE MEAT CO AT0555  
Address: 3477 HANCOCK ST  
City: SAN DIEGO  
Status: Not reported  
Comp Number: 4589  
Number: Not reported  
Board Of Equalization: 44-022071  
Referral Date: Not reported  
Action Date: Not reported  
Created Date: Not reported  
Owner Tank Id: Not reported  
SWRCB Tank Id: 37-000-004589-000001  
Tank Status: Not reported  
Capacity: 3000  
Active Date: Not reported  
Tank Use: M.V. FUEL  
STG: PRODUCT  
Content: LEADED  
Number Of Tanks: 1

**HIST CORTESE:**

edr\_fname: JENSEN MEAT COMPANY  
edr\_fadd1: 3477 HANCOCK  
City,State,Zip: SAN DIEGO, CA 92110  
Region: CORTESE  
Facility County Code: 37  
Reg By: LTNKA  
Reg Id: 9UT2298

**CERS:**

Name: XTERMITE INC  
Address: 3477 HANCOCK ST  
City,State,Zip: SAN DIEGO, CA 921104307  
Site ID: 226931  
CERS ID: T0607301056  
CERS Description: Cleanup Program Site

MAP FINDINGS

Map ID  
 Direction  
 Distance  
 Elevation

Site

Database(s)

EDR ID Number  
 EPA ID Number

**M144**      **1500 QUIVIRA WAY**  
**WSW**      **1500 QUIVIRA WAY**  
**1/4-1/2**    **SAN DIEGO, CA 92109**  
**0.494 mi.**  
**2607 ft.**    **Site 3 of 3 in cluster M**  
  
**Relative:**  
**Lower**  
  
**Actual:**  
**12 ft.**

**LUST**    **S102006434**  
**CPS-SLIC**    **N/A**  
**CERS HAZ WASTE**  
**CHMIRS**  
**ENF**  
**NPDES**  
**WDS**  
**SAN DIEGO CO LOP**  
**CIWQS**  
**CERS**

**LUST:**

Name: 1500 QUIVIRA WAY  
 Address: 1500 QUIVIRA WAY  
 City,State,Zip: SAN DIEGO, CA 92109  
 Lead Agency: SAN DIEGO RWQCB (REGION 9)  
 Case Type: LUST Cleanup Site  
 Geo Track: [http://geotracker.waterboards.ca.gov/profile\\_report.asp?global\\_id=T10000005269](http://geotracker.waterboards.ca.gov/profile_report.asp?global_id=T10000005269)  
 Global Id: T10000005269  
 Latitude: 32.7591915210515  
 Longitude: -117.239759984131  
 Status: Completed - Case Closed  
 Status Date: 08/27/2015  
 Case Worker: SM  
 RB Case Number: Not reported  
 Local Agency: Not reported  
 File Location: Local Agency  
 Local Case Number: Not reported  
 Potential Media Affect: Other Groundwater (uses other than drinking water), Soil  
 Potential Contaminants of Concern: Other Chlorinated Hydrocarbons, Other Petroleum, Waste Oil / Motor / Hydraulic / Lubricating  
  
 Site History: This is a new LOP Case. This section will be updated as data is received.

**LUST:**

Global Id: T10000005269  
 Contact Type: Regional Board Caseworker  
 Contact Name: SEAN MCCLAIN  
 Organization Name: SAN DIEGO RWQCB (REGION 9)  
 Address: 2375 NORTHSIDE DRIVE, SUITE 100  
 City: SAN DIEGO  
 Email: sean.mcclain@waterboards.ca.gov  
 Phone Number: 6195213374

**LUST:**

Global Id: T10000005269  
 Action Type: ENFORCEMENT  
 Date: 10/09/2014  
 Action: Referral to Regional Board  
  
 Global Id: T10000005269  
 Action Type: ENFORCEMENT  
 Date: 04/15/2014  
 Action: Technical Correspondence / Assistance / Other  
  
 Global Id: T10000005269  
 Action Type: ENFORCEMENT  
 Date: 06/15/2015  
 Action: Notification - Public Notice of Case Closure



Map ID  
Direction  
Distance  
Elevation

MAP FINDINGS

Site

Database(s)

EDR ID Number  
EPA ID Number

1500 QUIVIRA WAY (Continued)

S102006434

Global Id:	T10000005269
Action Type:	Other
Date:	08/05/2013
Action:	Leak Began
Global Id:	T10000005269
Action Type:	ENFORCEMENT
Date:	06/15/2015
Action:	Notification - Fee Title Owners Notice
Global Id:	T10000005269
Action Type:	ENFORCEMENT
Date:	08/27/2015
Action:	Closure/No Further Action Letter
Global Id:	T10000005269
Action Type:	Other
Date:	08/05/2013
Action:	Leak Discovery
Global Id:	T10000005269
Action Type:	RESPONSE
Date:	12/18/2013
Action:	Site Assessment Report - Regulator Responded
Global Id:	T10000005269
Action Type:	RESPONSE
Date:	06/10/2015
Action:	Request for Closure - Regulator Responded
Global Id:	T10000005269
Action Type:	Other
Date:	08/07/2013
Action:	Leak Reported
Global Id:	T10000005269
Action Type:	ENFORCEMENT
Date:	12/04/2013
Action:	Notice of Responsibility
Global Id:	T10000005269
Action Type:	RESPONSE
Date:	02/09/2015
Action:	Other Report / Document
LUST:	
Global Id:	T10000005269
Status:	Open - Case Begin Date
Status Date:	08/05/2013
Global Id:	T10000005269
Status:	Open - Site Assessment
Status Date:	11/19/2013
Global Id:	T10000005269
Status:	Open - Eligible for Closure
Status Date:	06/10/2015

Map ID  
Direction  
Distance  
Elevation

MAP FINDINGS

Site

Database(s)

EDR ID Number  
EPA ID Number

1500 QUIVIRA WAY (Continued)

S102006434

Global Id: T10000005269  
Status: Completed - Case Closed  
Status Date: 08/27/2015

CPS-SLIC:

Name: DRISCOLL MISSION BAY BOATYARD  
Address: 1500 QUIVIRA WAY  
City,State,Zip: SAN DIEGO, CA 92109  
Region: STATE  
**Facility Status: Open - Inactive**  
Status Date: 11/15/2015  
Global Id: T10000006510  
Lead Agency: SAN DIEGO RWQCB (REGION 9)  
Lead Agency Case Number: Not reported  
Latitude: 32.7590976  
Longitude: -117.2392433  
Case Type: Cleanup Program Site  
Case Worker: SAM  
Local Agency: Not reported  
RB Case Number: 3100109  
File Location: Regional Board  
Potential Media Affected: Sediments  
Potential Contaminants of Concern: Copper  
Site History: The property has been used as a boatyard since at least the mid-1960s for boat repair and maintenance operations. Historical discharges of copper have resulted in contamination of sediments proximal to the shoreline. The current 3.5-acre Driscoll Mission Bay facility is used for boat repair and maintenance operations and includes two travel lifts. The facility is enrolled in the NPDES program.

[Click here to access the California GeoTracker records for this facility:](#)

CERS HAZ WASTE:

Name: DRISCOLL MISSION BAY  
Address: 1500 QUIVIRA WAY  
City,State,Zip: SAN DIEGO, CA 92109  
Site ID: 391761  
CERS ID: 10383379  
CERS Description: Hazardous Waste Generator

CHMIRS:

Name: Not reported  
Address: 1500 QUIVIRA WAY  
City,State,Zip: SAN DIEGO, CA  
OES Incident Number: 10-6804  
OES notification: 11/11/2010  
OES Date: Not reported  
OES Time: Not reported  
**Date Completed: Not reported**  
Property Use: Not reported  
Agency Id Number: Not reported  
Agency Incident Number: Not reported  
Time Notified: Not reported  
Time Completed: Not reported  
Surrounding Area: Not reported

Map ID  
Direction  
Distance  
Elevation

MAP FINDINGS

Site

Database(s)

EDR ID Number  
EPA ID Number

1500 QUIVIRA WAY (Continued)

S102006434

Estimated Temperature:	Not reported
Property Management:	Not reported
More Than Two Substances Involved?:	Not reported
Resp Agncy Personel # Of Decontaminated:	Not reported
Responding Agency Personel # Of Injuries:	Not reported
Responding Agency Personel # Of Fatalities:	Not reported
Others Number Of Decontaminated:	Not reported
Others Number Of Injuries:	Not reported
Others Number Of Fatalities:	Not reported
Vehicle Make/year:	Not reported
Vehicle License Number:	Not reported
Vehicle State:	Not reported
Vehicle Id Number:	Not reported
CA DOT PUC/ICC Number:	Not reported
Company Name:	Not reported
Reporting Officer Name/ID:	Not reported
Report Date:	Not reported
Facility Telephone:	Not reported
Waterway Involved:	Yes
Waterway:	Quivira Basin
Spill Site:	Waterways,Ship/Harbor/Port
Cleanup By:	Unknown
Containment:	Not reported
What Happened:	Not reported
Type:	Not reported
Measure:	Sheen
Other:	Not reported
Date/Time:	1640
Year:	2010
Agency:	NRC
Incident Date:	11/11/2010
Admin Agency:	San Diego County Health Services Department
Amount:	Not reported
Contained:	Unknown
Site Type:	Quivira Basin
E Date:	Not reported
Substance:	Unknown Oil, Rainbow Colored, Fuel Oil Odor
Unknown:	Not reported
Substance #2:	Not reported
Substance #3:	Not reported
Evacuations:	Not reported
Number of Injuries:	Not reported
Number of Fatalities:	Not reported
#1 Pipeline:	Not reported
#2 Pipeline:	Not reported
#3 Pipeline:	Not reported
#1 Vessel >= 300 Tons:	Not reported
#2 Vessel >= 300 Tons:	Not reported
#3 Vessel >= 300 Tons:	Not reported
Evacs:	Not reported
Injuries:	Not reported
Fatals:	Not reported
Comments:	Not reported
Description:	Per NRC Report, "the caller is reporting a fuel spill at the Driscoll Docks, the source is unknown. The sheen has a heavy fuel oil odor."

Map ID  
Direction  
Distance  
Elevation

MAP FINDINGS

Site

Database(s)

EDR ID Number  
EPA ID Number

1500 QUIVIRA WAY (Continued)

S102006434

ENF:  
Name: DRISCOLL MISSION BAY  
Address: 1500 QUIVIRA WAY  
City,State,Zip: SAN DIEGO, CA 92109  
Region: 9  
Facility Id: 220750  
Agency Name: Driscoll Mission Bay, LLC  
Place Type: Manufacturing  
Place Subtype: Boatyard/Shipyard  
Facility Type: Industrial  
Agency Type: Privately-Owned Business  
# Of Agencies: 1  
Place Latitude: 32.758614  
Place Longitude: -117.24023  
SIC Code 1: 3732  
SIC Desc 1: Boat Building and Repairing  
SIC Code 2: Not reported  
SIC Desc 2: Not reported  
SIC Code 3: Not reported  
SIC Desc 3: Not reported  
NAICS Code 1: Not reported  
NAICS Desc 1: Not reported  
NAICS Code 2: Not reported  
NAICS Desc 2: Not reported  
NAICS Code 3: Not reported  
NAICS Desc 3: Not reported  
# Of Places: 1  
Source Of Facility: Reg Meas  
Design Flow: 0  
Threat To Water Quality: 2  
Complexity: C  
Pretreatment: X - Facility is not a POTW  
Facility Waste Type: Process waste, NEC  
Facility Waste Type 2: Stormwater runoff  
Facility Waste Type 3: Not reported  
Facility Waste Type 4: Not reported  
Program: NPDNONMUNIPRCS  
Program Category1: NPDESWW  
Program Category2: NPDESWW  
# Of Programs: 1  
WDID: 9 000000305  
Reg Measure Id: 388928  
Reg Measure Type: Enrollee  
Region: 9  
Order #: R9-2013-0026  
Npdes# CA#: CAG719001  
Major-Minor: Minor  
Npdes Type: OTH  
Reclamation: N - No  
Dredge Fill Fee: Not reported  
301H: N  
Application Fee Amt Received: Not reported  
Status: Active  
Status Date: 11/10/2014  
Effective Date: 10/01/2013  
Expiration/Review Date: 09/30/2018  
Termination Date: Not reported

Map ID  
Direction  
Distance  
Elevation

MAP FINDINGS

Site

Database(s)

EDR ID Number  
EPA ID Number

1500 QUIVIRA WAY (Continued)

S102006434

WDR Review - Amend: Not reported  
WDR Review - Revise/Renew: Not reported  
WDR Review - Rescind: Not reported  
WDR Review - No Action Required: Not reported  
WDR Review - Pending: Not reported  
WDR Review - Planned: Not reported  
Status Enrollee: Y  
Individual/General: I  
Fee Code: 57 - RB SW industrial Permits (INDSTW)  
Direction/Voice: Passive  
Enforcement Id(EID): 403977  
Region: 9  
Order / Resolution Number: Not reported  
Enforcement Action Type: Staff Enforcement Letter  
Effective Date: 12/16/2015  
Adoption/Issuance Date: 12/16/2015  
Achieve Date: Not reported  
Termination Date: Not reported  
ACL Issuance Date: Not reported  
EPL Issuance Date: Not reported  
Status: Active  
Title: SEL for Driscoll Mission Bay, LLC  
Description: Not reported  
Program: NPDNONMUNIPRCS  
Latest Milestone Completion Date: Not reported  
# Of Programs1: 1  
Total Assessment Amount: 0  
Initial Assessed Amount: 0  
Liability \$ Amount: 0  
Project \$ Amount: 0  
Liability \$ Paid: 0  
Project \$ Completed: 0  
Total \$ Paid/Completed Amount: 0

Name: DRISCOLL MISSION BAY  
Address: 1500 QUIVIRA WAY  
City,State,Zip: SAN DIEGO, CA 92109  
Region: 9  
Facility Id: 220750  
Agency Name: Driscoll Mission Bay, LLC  
Place Type: Manufacturing  
Place Subtype: Boatyard/Shipyard  
Facility Type: Industrial  
Agency Type: Privately-Owned Business  
# Of Agencies: 1  
Place Latitude: 32.758614  
Place Longitude: -117.24023  
SIC Code 1: 3732  
SIC Desc 1: Boat Building and Repairing  
SIC Code 2: Not reported  
SIC Desc 2: Not reported  
SIC Code 3: Not reported  
SIC Desc 3: Not reported  
NAICS Code 1: Not reported  
NAICS Desc 1: Not reported  
NAICS Code 2: Not reported  
NAICS Desc 2: Not reported

Map ID  
 Direction  
 Distance  
 Elevation

MAP FINDINGS

Site

Database(s)

EDR ID Number  
 EPA ID Number

**1500 QUIVIRA WAY (Continued)**

**S102006434**

NAICS Code 3:	Not reported
NAICS Desc 3:	Not reported
# Of Places:	1
Source Of Facility:	Reg Meas
Design Flow:	0
Threat To Water Quality:	2
Complexity:	C
Pretreatment:	X - Facility is not a POTW
Facility Waste Type:	Process waste, NEC
Facility Waste Type 2:	Stormwater runoff
Facility Waste Type 3:	Not reported
Facility Waste Type 4:	Not reported
Program:	NPDNONMUNIPRCS
Program Category1:	NPDESWW
Program Category2:	NPDESWW
# Of Programs:	1
WDID:	9 000000305
Reg Measure Id:	388928
Reg Measure Type:	Enrollee
Region:	9
Order #:	R9-2013-0026
Npdes# CA#:	CAG719001
Major-Minor:	Minor
Npdes Type:	OTH
Reclamation:	N - No
Dredge Fill Fee:	Not reported
301H:	N
Application Fee Amt Received:	Not reported
Status:	Active
Status Date:	11/10/2014
Effective Date:	10/01/2013
Expiration/Review Date:	09/30/2018
Termination Date:	Not reported
WDR Review - Amend:	Not reported
WDR Review - Revise/Renew:	Not reported
WDR Review - Rescind:	Not reported
WDR Review - No Action Required:	Not reported
WDR Review - Pending:	Not reported
WDR Review - Planned:	Not reported
Status Enrollee:	Y
Individual/General:	I
Fee Code:	57 - RB SW industrial Permits (INDSTW)
Direction/Voice:	Passive
Enforcement Id(EID):	399391
Region:	9
Order / Resolution Number:	Not reported
Enforcement Action Type:	Staff Enforcement Letter
Effective Date:	01/15/2015
Adoption/Issuance Date:	01/15/2015
Achieve Date:	Not reported
Termination Date:	Not reported
ACL Issuance Date:	Not reported
EPL Issuance Date:	Not reported
Status:	Active
Title:	SEL for Driscoll Mission Bay, LLC
Description:	October 9, 2014 Monitoring Plan is not acceptable.
Program:	NPDNONMUNIPRCS

Map ID  
Direction  
Distance  
Elevation

MAP FINDINGS

Site

Database(s)

EDR ID Number  
EPA ID Number

1500 QUIVIRA WAY (Continued)

S102006434

Latest Milestone Completion Date:	Not reported
# Of Programs1:	1
Total Assessment Amount:	0
Initial Assessed Amount:	0
Liability \$ Amount:	0
Project \$ Amount:	0
Liability \$ Paid:	0
Project \$ Completed:	0
Total \$ Paid/Completed Amount:	0
Name:	DRISCOLL MISSION BAY
Address:	1500 QUIVIRA WAY
City,State,Zip:	SAN DIEGO, CA 92109
Region:	9
Facility Id:	220750
Agency Name:	Driscoll Mission Bay, LLC
Place Type:	Manufacturing
Place Subtype:	Boatyard/Shipyard
Facility Type:	Industrial
Agency Type:	Privately-Owned Business
# Of Agencies:	1
Place Latitude:	32.758614
Place Longitude:	-117.24023
SIC Code 1:	3732
SIC Desc 1:	Boat Building and Repairing
SIC Code 2:	Not reported
SIC Desc 2:	Not reported
SIC Code 3:	Not reported
SIC Desc 3:	Not reported
NAICS Code 1:	Not reported
NAICS Desc 1:	Not reported
NAICS Code 2:	Not reported
NAICS Desc 2:	Not reported
NAICS Code 3:	Not reported
NAICS Desc 3:	Not reported
# Of Places:	1
Source Of Facility:	Reg Meas
Design Flow:	0
Threat To Water Quality:	2
Complexity:	C
Pretreatment:	X - Facility is not a POTW
Facility Waste Type:	Process waste, NEC
Facility Waste Type 2:	Stormwater runoff
Facility Waste Type 3:	Not reported
Facility Waste Type 4:	Not reported
Program:	NPDNONMUNIPRCS
Program Category1:	NPDESWW
Program Category2:	NPDESWW
# Of Programs:	1
WDID:	9 000000305
Reg Measure Id:	388928
Reg Measure Type:	Enrollee
Region:	9
Order #:	R9-2013-0026
Npdes# CA#:	CAG719001
Major-Minor:	Minor
Npdes Type:	OTH

Map ID  
Direction  
Distance  
Elevation

MAP FINDINGS

Site

Database(s)

EDR ID Number  
EPA ID Number

1500 QUIVIRA WAY (Continued)

S102006434

Reclamation: N - No  
Dredge Fill Fee: Not reported  
301H: N  
Application Fee Amt Received: Not reported  
Status: Active  
Status Date: 11/10/2014  
Effective Date: 10/01/2013  
Expiration/Review Date: 09/30/2018  
Termination Date: Not reported  
WDR Review - Amend: Not reported  
WDR Review - Revise/Renew: Not reported  
WDR Review - Rescind: Not reported  
WDR Review - No Action Required: Not reported  
WDR Review - Pending: Not reported  
WDR Review - Planned: Not reported  
Status Enrollee: Y  
Individual/General: I  
Fee Code: 57 - RB SW industrial Permits (INDSTW)  
Direction/Voice: Passive  
Enforcement Id(EID): 396859  
Region: 9  
Order / Resolution Number: Not reported  
Enforcement Action Type: Staff Enforcement Letter  
Effective Date: 07/03/2014  
Adoption/Issuance Date: 07/03/2014  
Achieve Date: Not reported  
Termination Date: Not reported  
ACL Issuance Date: Not reported  
EPL Issuance Date: Not reported  
Status: Active  
Title: SEL for Driscoll Mission Bay, LLC - SW Retention  
Description: Category 1, but no sampling plan. Upgrading to meet 5 year storage  
Program: NPDNONMUNIPRCS  
Latest Milestone Completion Date: Not reported  
# Of Programs1: 1  
Total Assessment Amount: 0  
Initial Assessed Amount: 0  
Liability \$ Amount: 0  
Project \$ Amount: 0  
Liability \$ Paid: 0  
Project \$ Completed: 0  
Total \$ Paid/Completed Amount: 0  
  
Name: DRISCOLL MISSION BAY  
Address: 1500 QUIVIRA WAY  
City,State,Zip: SAN DIEGO, CA 92109  
Region: 9  
Facility Id: 220750  
Agency Name: Driscoll Mission Bay, LLC  
Place Type: Manufacturing  
Place Subtype: Boatyard/Shipyard  
Facility Type: Industrial  
Agency Type: Privately-Owned Business  
# Of Agencies: 1  
Place Latitude: 32.758614  
Place Longitude: -117.24023



Map ID  
Direction  
Distance  
Elevation

MAP FINDINGS

Site

Database(s)

EDR ID Number  
EPA ID Number

1500 QUIVIRA WAY (Continued)

S102006434

SIC Code 1: 3732  
SIC Desc 1: Boat Building and Repairing  
SIC Code 2: Not reported  
SIC Desc 2: Not reported  
SIC Code 3: Not reported  
SIC Desc 3: Not reported  
NAICS Code 1: Not reported  
NAICS Desc 1: Not reported  
NAICS Code 2: Not reported  
NAICS Desc 2: Not reported  
NAICS Code 3: Not reported  
NAICS Desc 3: Not reported  
# Of Places: 1  
Source Of Facility: Reg Meas  
Design Flow: 0  
Threat To Water Quality: 2  
Complexity: C  
Pretreatment: X - Facility is not a POTW  
Facility Waste Type: Process waste, NEC  
Facility Waste Type 2: Stormwater runoff  
Facility Waste Type 3: Not reported  
Facility Waste Type 4: Not reported  
Program: NPDINDSML  
Program Category1: NPDESWW  
Program Category2: NPDESWW  
# Of Programs: 1  
WDID: 9 000000305  
Reg Measure Id: 301234  
Reg Measure Type: NPDES Permits  
Region: 9  
Order #: R9-2006-0020  
Npdes# CA#: CA0109291  
Major-Minor: Minor  
Npdes Type: OTH  
Reclamation: N - No  
Dredge Fill Fee: Not reported  
301H: N  
Application Fee Amt Received: Not reported  
Status: Historical  
Status Date: 08/13/2013  
Effective Date: 04/22/2006  
Expiration/Review Date: 04/22/2011  
Termination Date: 09/30/2013  
WDR Review - Amend: Not reported  
WDR Review - Revise/Renew: Not reported  
WDR Review - Rescind: Not reported  
WDR Review - No Action Required: Not reported  
WDR Review - Pending: Not reported  
WDR Review - Planned: Not reported  
Status Enrollee: N  
Individual/General: I  
Fee Code: 66 - NPDES Based on Flow  
Direction/Voice: Passive  
Enforcement Id(EID): 399396  
Region: 9  
Order / Resolution Number: Not reported  
Enforcement Action Type: Staff Enforcement Letter

Map ID  
Direction  
Distance  
Elevation

MAP FINDINGS

Site

Database(s)

EDR ID Number  
EPA ID Number

1500 QUIVIRA WAY (Continued)

S102006434

Effective Date: 01/15/2015  
Adoption/Issuance Date: 01/15/2015  
Achieve Date: Not reported  
Termination Date: Not reported  
ACL Issuance Date: Not reported  
EPL Issuance Date: Not reported  
Status: Active  
Title: SEL for Driscoll Mission Bay, LLC  
Description: Not reported  
Program: NPDINDSML  
Latest Milestone Completion Date: Not reported  
# Of Programs1: 1  
Total Assessment Amount: 0  
Initial Assessed Amount: 0  
Liability \$ Amount: 0  
Project \$ Amount: 0  
Liability \$ Paid: 0  
Project \$ Completed: 0  
Total \$ Paid/Completed Amount: 0

Name: DRISCOLL MISSION BAY  
Address: 1500 QUIVIRA WAY  
City,State,Zip: SAN DIEGO, CA 92109  
Region: 9  
Facility Id: 220750  
Agency Name: Driscoll Mission Bay, LLC  
Place Type: Manufacturing  
Place Subtype: Boatyard/Shipyard  
Facility Type: Industrial  
Agency Type: Privately-Owned Business  
# Of Agencies: 1  
Place Latitude: 32.758614  
Place Longitude: -117.24023  
SIC Code 1: 3732  
SIC Desc 1: Boat Building and Repairing  
SIC Code 2: Not reported  
SIC Desc 2: Not reported  
SIC Code 3: Not reported  
SIC Desc 3: Not reported  
NAICS Code 1: Not reported  
NAICS Desc 1: Not reported  
NAICS Code 2: Not reported  
NAICS Desc 2: Not reported  
NAICS Code 3: Not reported  
NAICS Desc 3: Not reported  
# Of Places: 1  
Source Of Facility: Reg Meas  
Design Flow: 0  
Threat To Water Quality: 2  
Complexity: C  
Pretreatment: X - Facility is not a POTW  
Facility Waste Type: Process waste, NEC  
Facility Waste Type 2: Stormwater runoff  
Facility Waste Type 3: Not reported  
Facility Waste Type 4: Not reported  
Program: NPDINDSML  
Program Category1: NPDESWW

Map ID  
Direction  
Distance  
Elevation

MAP FINDINGS

Site

Database(s)

EDR ID Number  
EPA ID Number

1500 QUIVIRA WAY (Continued)

S102006434

Program Category2: NPDESWW  
# Of Programs: 1  
WDID: 9 000000305  
Reg Measure Id: 301234  
Reg Measure Type: NPDES Permits  
Region: 9  
Order #: R9-2006-0020  
Npdes# CA#: CA0109291  
Major-Minor: Minor  
Npdes Type: OTH  
Reclamation: N - No  
Dredge Fill Fee: Not reported  
301H: N  
Application Fee Amt Received: Not reported  
Status: Historical  
Status Date: 08/13/2013  
Effective Date: 04/22/2006  
Expiration/Review Date: 04/22/2011  
Termination Date: 09/30/2013  
WDR Review - Amend: Not reported  
WDR Review - Revise/Renew: Not reported  
WDR Review - Rescind: Not reported  
WDR Review - No Action Required: Not reported  
WDR Review - Pending: Not reported  
WDR Review - Planned: Not reported  
Status Enrollee: N  
Individual/General: I  
Fee Code: 66 - NPDES Based on Flow  
Direction/Voice: Passive  
Enforcement Id(EID): 385573  
Region: 9  
Order / Resolution Number: Not reported  
Enforcement Action Type: Staff Enforcement Letter  
Effective Date: 01/30/2012  
Adoption/Issuance Date: 01/30/2012  
Achieve Date: Not reported  
Termination Date: Not reported  
ACL Issuance Date: Not reported  
EPL Issuance Date: Not reported  
Status: Active  
Title: SEL for Driscoll Mission Bay, LLC  
Description: Review of Oct-Dec 2006 through Jul-Sep 2011 quarterly reports and Jul 2006-Jun 2007 through Jul 2010-Jun 2011 annual reports.  
Program: NPDINDSML  
Latest Milestone Completion Date: Not reported  
# Of Programs1: 1  
Total Assessment Amount: 0  
Initial Assessed Amount: 0  
Liability \$ Amount: 0  
Project \$ Amount: 0  
Liability \$ Paid: 0  
Project \$ Completed: 0  
Total \$ Paid/Completed Amount: 0  
Name: DRISCOLL MISSION BAY  
Address: 1500 QUIVIRA WAY

Map ID  
Direction  
Distance  
Elevation

MAP FINDINGS

Site

Database(s)

EDR ID Number  
EPA ID Number

1500 QUIVIRA WAY (Continued)

S102006434

City,State,Zip: SAN DIEGO, CA 92109  
Region: 9  
Facility Id: 220750  
Agency Name: Driscoll Mission Bay, LLC  
Place Type: Manufacturing  
Place Subtype: Boatyard/Shipyard  
Facility Type: Industrial  
Agency Type: Privately-Owned Business  
# Of Agencies: 1  
Place Latitude: 32.758614  
Place Longitude: -117.24023  
SIC Code 1: 3732  
SIC Desc 1: Boat Building and Repairing  
SIC Code 2: Not reported  
SIC Desc 2: Not reported  
SIC Code 3: Not reported  
SIC Desc 3: Not reported  
NAICS Code 1: Not reported  
NAICS Desc 1: Not reported  
NAICS Code 2: Not reported  
NAICS Desc 2: Not reported  
NAICS Code 3: Not reported  
NAICS Desc 3: Not reported  
# Of Places: 1  
Source Of Facility: Reg Meas  
Design Flow: 0  
Threat To Water Quality: 2  
Complexity: C  
Pretreatment: X - Facility is not a POTW  
Facility Waste Type: Process waste, NEC  
Facility Waste Type 2: Washwater waste  
Facility Waste Type 3: Not reported  
Facility Waste Type 4: Not reported  
Program: NPDNONMUNIPRCS  
Program Category1: NPDESWW  
Program Category2: NPDESWW  
# Of Programs: 1  
WDID: 9 000000305  
Reg Measure Id: 213835  
Reg Measure Type: Enrollee  
Region: 9  
Order #: R9-2000-0214  
Npdes# CA#: CAG719001  
Major-Minor: Not reported  
Npdes Type: Not reported  
Reclamation: N - No  
Dredge Fill Fee: Not reported  
301H: Not reported  
Application Fee Amt Received: 1200  
Status: Historical  
Status Date: 05/17/2000  
Effective Date: 10/22/1979  
Expiration/Review Date: 05/16/2000  
Termination Date: 05/16/2000  
WDR Review - Amend: Not reported  
WDR Review - Revise/Renew: Not reported  
WDR Review - Rescind: Not reported

Map ID  
Direction  
Distance  
Elevation

MAP FINDINGS

Site

Database(s)

EDR ID Number  
EPA ID Number

1500 QUIVIRA WAY (Continued)

S102006434

WDR Review - No Action Required:	Not reported
WDR Review - Pending:	Not reported
WDR Review - Planned:	Not reported
Status Enrollee:	Y
Individual/General:	I
Fee Code:	66 - NPDES Based on Flow
Direction/Voice:	Passive
Enforcement Id(EID):	249677
Region:	9
Order / Resolution Number:	UNKNOWN
Enforcement Action Type:	Staff Enforcement Letter
Effective Date:	01/22/2004
Adoption/Issuance Date:	Not reported
Achieve Date:	Not reported
Termination Date:	01/22/2004
ACL Issuance Date:	Not reported
EPL Issuance Date:	Not reported
Status:	Historical
Title:	Enforcement - 9 000000305
Description:	see descriptions in violations; Tetra Tech inspection results
Program:	NPDNONMUNIPRCS
Latest Milestone Completion Date:	Not reported
# Of Programs1:	1
Total Assessment Amount:	0
Initial Assessed Amount:	0
Liability \$ Amount:	0
Project \$ Amount:	0
Liability \$ Paid:	0
Project \$ Completed:	0
Total \$ Paid/Completed Amount:	0
Name:	DRISCOLL MISSION BAY
Address:	1500 QUIVIRA WAY
City,State,Zip:	SAN DIEGO, CA 92109
Region:	9
Facility Id:	220750
Agency Name:	Driscoll Mission Bay, LLC
Place Type:	Manufacturing
Place Subtype:	Boatyard/Shipyard
Facility Type:	Industrial
Agency Type:	Privately-Owned Business
# Of Agencies:	1
Place Latitude:	32.758614
Place Longitude:	-117.24023
SIC Code 1:	3732
SIC Desc 1:	Boat Building and Repairing
SIC Code 2:	Not reported
SIC Desc 2:	Not reported
SIC Code 3:	Not reported
SIC Desc 3:	Not reported
NAICS Code 1:	Not reported
NAICS Desc 1:	Not reported
NAICS Code 2:	Not reported
NAICS Desc 2:	Not reported
NAICS Code 3:	Not reported
NAICS Desc 3:	Not reported

Map ID  
Direction  
Distance  
Elevation

MAP FINDINGS

Site

Database(s)

EDR ID Number  
EPA ID Number

1500 QUIVIRA WAY (Continued)

S102006434

# Of Places:	1
Source Of Facility:	Reg Meas
Design Flow:	0
Threat To Water Quality:	2
Complexity:	C
Pretreatment:	X - Facility is not a POTW
Facility Waste Type:	Process waste, NEC
Facility Waste Type 2:	Washwater waste
Facility Waste Type 3:	Not reported
Facility Waste Type 4:	Not reported
Program:	NPDINDSML
Program Category1:	NPDESWW
Program Category2:	NPDESWW
# Of Programs:	1
WDID:	9 000000305
Reg Measure Id:	148279
Reg Measure Type:	NPDES Permits
Region:	9
Order #:	R9-2000-0214
Npdes# CA#:	CA0109291
Major-Minor:	Minor
Npdes Type:	OTH
Reclamation:	N - No
Dredge Fill Fee:	Not reported
301H:	N
Application Fee Amt Received:	1200
Status:	Historical
Status Date:	04/18/2006
Effective Date:	10/11/2000
Expiration/Review Date:	04/12/2006
Termination Date:	Not reported
WDR Review - Amend:	Not reported
WDR Review - Revise/Renew:	Not reported
WDR Review - Rescind:	Not reported
WDR Review - No Action Required:	Not reported
WDR Review - Pending:	Not reported
WDR Review - Planned:	Not reported
Status Enrollee:	N
Individual/General:	I
Fee Code:	66 - NPDES Based on Flow
Direction/Voice:	Passive
Enforcement Id(EID):	234783
Region:	9
Order / Resolution Number:	UNKNOWN
Enforcement Action Type:	Staff Enforcement Letter
Effective Date:	05/31/2000
Adoption/Issuance Date:	Not reported
Achieve Date:	Not reported
Termination Date:	05/31/2000
ACL Issuance Date:	Not reported
EPL Issuance Date:	Not reported
Status:	Historical
Title:	Enforcement - 9 000000305
Description:	Letter requesting penalty of perjury statement, timely report submittal, and revisions to discharger's visual observations practices.
Program:	NPDINDSML

Map ID  
 Direction  
 Distance  
 Elevation

MAP FINDINGS

Site

Database(s)

EDR ID Number  
 EPA ID Number

**1500 QUIVIRA WAY (Continued)**

**S102006434**

Latest Milestone Completion Date:	Not reported
# Of Programs1:	1
Total Assessment Amount:	0
Initial Assessed Amount:	0
Liability \$ Amount:	0
Project \$ Amount:	0
Liability \$ Paid:	0
Project \$ Completed:	0
Total \$ Paid/Completed Amount:	0
Name:	DRISCOLL MISSION BAY
Address:	1500 QUIVIRA WAY
City,State,Zip:	SAN DIEGO, CA 92109
Region:	9
Facility Id:	220750
Agency Name:	Driscoll Mission Bay, LLC
Place Type:	Manufacturing
Place Subtype:	Boatyard/Shipyard
Facility Type:	Industrial
Agency Type:	Privately-Owned Business
# Of Agencies:	1
Place Latitude:	32.758614
Place Longitude:	-117.24023
SIC Code 1:	3732
SIC Desc 1:	Boat Building and Repairing
SIC Code 2:	Not reported
SIC Desc 2:	Not reported
SIC Code 3:	Not reported
SIC Desc 3:	Not reported
NAICS Code 1:	Not reported
NAICS Desc 1:	Not reported
NAICS Code 2:	Not reported
NAICS Desc 2:	Not reported
NAICS Code 3:	Not reported
NAICS Desc 3:	Not reported
# Of Places:	1
Source Of Facility:	Reg Meas
Design Flow:	0
Threat To Water Quality:	2
Complexity:	C
Pretreatment:	X - Facility is not a POTW
Facility Waste Type:	Process waste, NEC
Facility Waste Type 2:	Washwater waste
Facility Waste Type 3:	Not reported
Facility Waste Type 4:	Not reported
Program:	NPDINDSML
Program Category1:	NPDESWW
Program Category2:	NPDESWW
# Of Programs:	1
WDID:	9 000000305
Reg Measure Id:	148279
Reg Measure Type:	NPDES Permits
Region:	9
Order #:	R9-2000-0214
Npdes# CA#:	CA0109291
Major-Minor:	Minor
Npdes Type:	OTH

Map ID  
Direction  
Distance  
Elevation

MAP FINDINGS

Site

Database(s)

EDR ID Number  
EPA ID Number

1500 QUIVIRA WAY (Continued)

S102006434

Reclamation: N - No  
Dredge Fill Fee: Not reported  
301H: N  
Application Fee Amt Received: 1200  
Status: Historical  
Status Date: 04/18/2006  
Effective Date: 10/11/2000  
Expiration/Review Date: 04/12/2006  
Termination Date: Not reported  
WDR Review - Amend: Not reported  
WDR Review - Revise/Renew: Not reported  
WDR Review - Rescind: Not reported  
WDR Review - No Action Required: Not reported  
WDR Review - Pending: Not reported  
WDR Review - Planned: Not reported  
Status Enrollee: N  
Individual/General: I  
Fee Code: 66 - NPDES Based on Flow  
Direction/Voice: Passive  
Enforcement Id(EID): 234222  
Region: 9  
Order / Resolution Number: UNKNOWN  
Enforcement Action Type: Notice of Violation  
Effective Date: 05/08/2000  
Adoption/Issuance Date: Not reported  
Achieve Date: Not reported  
Termination Date: 05/08/2000  
ACL Issuance Date: Not reported  
EPL Issuance Date: Not reported  
Status: Historical  
Title: Enforcement - 9 000000305  
Description: NOV 2000-95 issued for failure to submit self-monitoring reports for the 2, 3, and 4 quarters of 1998  
Program: NPDINDSML  
Latest Milestone Completion Date: Not reported  
# Of Programs1: 1  
Total Assessment Amount: 0  
Initial Assessed Amount: 0  
Liability \$ Amount: 0  
Project \$ Amount: 0  
Liability \$ Paid: 0  
Project \$ Completed: 0  
Total \$ Paid/Completed Amount: 0  
Name: DRISCOLL MISSION BAY  
Address: 1500 QUIVIRA WAY  
City,State,Zip: SAN DIEGO, CA 92109  
Region: 9  
Facility Id: 220750  
Agency Name: Driscoll Mission Bay, LLC  
Place Type: Manufacturing  
Place Subtype: Boatyard/Shipyard  
Facility Type: Industrial  
Agency Type: Privately-Owned Business  
# Of Agencies: 1  
Place Latitude: 32.758614  
Place Longitude: -117.24023



Map ID  
Direction  
Distance  
Elevation

MAP FINDINGS

Site

Database(s)

EDR ID Number  
EPA ID Number

1500 QUIVIRA WAY (Continued)

S102006434

SIC Code 1: 3732  
SIC Desc 1: Boat Building and Repairing  
SIC Code 2: Not reported  
SIC Desc 2: Not reported  
SIC Code 3: Not reported  
SIC Desc 3: Not reported  
NAICS Code 1: Not reported  
NAICS Desc 1: Not reported  
NAICS Code 2: Not reported  
NAICS Desc 2: Not reported  
NAICS Code 3: Not reported  
NAICS Desc 3: Not reported  
# Of Places: 1  
Source Of Facility: Reg Meas  
Design Flow: 0  
Threat To Water Quality: 2  
Complexity: C  
Pretreatment: X - Facility is not a POTW  
Facility Waste Type: Process waste, NEC  
Facility Waste Type 2: Washwater waste  
Facility Waste Type 3: Not reported  
Facility Waste Type 4: Not reported  
Program: NPDINDSML  
Program Category1: NPDESWW  
Program Category2: NPDESWW  
# Of Programs: 1  
WDID: 9 000000305  
Reg Measure Id: 148279  
Reg Measure Type: NPDES Permits  
Region: 9  
Order #: R9-2000-0214  
Npdes# CA#: CA0109291  
Major-Minor: Minor  
Npdes Type: OTH  
Reclamation: N - No  
Dredge Fill Fee: Not reported  
301H: N  
Application Fee Amt Received: 1200  
Status: Historical  
Status Date: 04/18/2006  
Effective Date: 10/11/2000  
Expiration/Review Date: 04/12/2006  
Termination Date: Not reported  
WDR Review - Amend: Not reported  
WDR Review - Revise/Renew: Not reported  
WDR Review - Rescind: Not reported  
WDR Review - No Action Required: Not reported  
WDR Review - Pending: Not reported  
WDR Review - Planned: Not reported  
Status Enrollee: N  
Individual/General: I  
Fee Code: 66 - NPDES Based on Flow  
Direction/Voice: Passive  
Enforcement Id(EID): 234131  
Region: 9  
Order / Resolution Number: UNKNOWN  
Enforcement Action Type: Staff Enforcement Letter

Map ID  
Direction  
Distance  
Elevation

MAP FINDINGS

Site

Database(s)

EDR ID Number  
EPA ID Number

1500 QUIVIRA WAY (Continued)

S102006434

Effective Date: 03/06/2000  
Adoption/Issuance Date: Not reported  
Achieve Date: Not reported  
Termination Date: 03/06/2000  
ACL Issuance Date: Not reported  
EPL Issuance Date: Not reported  
Status: Historical  
Title: Enforcement - 9 000000305  
Description: staff enforcement letter requesting submittal of delinquent monitoring reports  
Program: NPDINDSML  
Latest Milestone Completion Date: Not reported  
# Of Programs1: 1  
Total Assessment Amount: 0  
Initial Assessed Amount: 0  
Liability \$ Amount: 0  
Project \$ Amount: 0  
Liability \$ Paid: 0  
Project \$ Completed: 0  
Total \$ Paid/Completed Amount: 0  
Name: DRISCOLL MISSION BAY  
Address: 1500 QUIVIRA WAY  
City,State,Zip: SAN DIEGO, CA 92109  
Region: 9  
Facility Id: 220750  
Agency Name: Driscoll Mission Bay, LLC  
Place Type: Manufacturing  
Place Subtype: Boatyard/Shipyard  
Facility Type: Industrial  
Agency Type: Privately-Owned Business  
# Of Agencies: 1  
Place Latitude: 32.758614  
Place Longitude: -117.24023  
SIC Code 1: 3732  
SIC Desc 1: Boat Building and Repairing  
SIC Code 2: Not reported  
SIC Desc 2: Not reported  
SIC Code 3: Not reported  
SIC Desc 3: Not reported  
NAICS Code 1: Not reported  
NAICS Desc 1: Not reported  
NAICS Code 2: Not reported  
NAICS Desc 2: Not reported  
NAICS Code 3: Not reported  
NAICS Desc 3: Not reported  
# Of Places: 1  
Source Of Facility: Reg Meas  
Design Flow: 0  
Threat To Water Quality: 2  
Complexity: C  
Pretreatment: X - Facility is not a POTW  
Facility Waste Type: Process waste, NEC  
Facility Waste Type 2: Washwater waste  
Facility Waste Type 3: Not reported  
Facility Waste Type 4: Not reported  
Program: NPDINDSML

Map ID  
Direction  
Distance  
Elevation

MAP FINDINGS

Site

Database(s)

EDR ID Number  
EPA ID Number

1500 QUIVIRA WAY (Continued)

S102006434

Program Category1: NPDESWW  
Program Category2: NPDESWW  
# Of Programs: 1  
WDID: 9 000000305  
Reg Measure Id: 148279  
Reg Measure Type: NPDES Permits  
Region: 9  
Order #: R9-2000-0214  
Npdes# CA#: CA0109291  
Major-Minor: Minor  
Npdes Type: OTH  
Reclamation: N - No  
Dredge Fill Fee: Not reported  
301H: N  
Application Fee Amt Received: 1200  
Status: Historical  
Status Date: 04/18/2006  
Effective Date: 10/11/2000  
Expiration/Review Date: 04/12/2006  
Termination Date: Not reported  
WDR Review - Amend: Not reported  
WDR Review - Revise/Renew: Not reported  
WDR Review - Rescind: Not reported  
WDR Review - No Action Required: Not reported  
WDR Review - Pending: Not reported  
WDR Review - Planned: Not reported  
Status Enrollee: N  
Individual/General: I  
Fee Code: 66 - NPDES Based on Flow  
Direction/Voice: Passive  
Enforcement Id(EID): 234130  
Region: 9  
Order / Resolution Number: UNKNOWN  
Enforcement Action Type: Oral Communication  
Effective Date: 03/02/2000  
Adoption/Issuance Date: Not reported  
Achieve Date: Not reported  
Termination Date: 03/02/2000  
ACL Issuance Date: Not reported  
EPL Issuance Date: Not reported  
Status: Historical  
Title: Enforcement - 9 000000305  
Description: staff telephone call requesting submittal of delinquent monitoring reports  
Program: NPDINDSML  
Latest Milestone Completion Date: Not reported  
# Of Programs1: 1  
Total Assessment Amount: 0  
Initial Assessed Amount: 0  
Liability \$ Amount: 0  
Project \$ Amount: 0  
Liability \$ Paid: 0  
Project \$ Completed: 0  
Total \$ Paid/Completed Amount: 0  
Name: DRISCOLL MISSION BAY  
Address: 1500 QUIVIRA WAY

Map ID  
Direction  
Distance  
Elevation

MAP FINDINGS

Site

Database(s)

EDR ID Number  
EPA ID Number

1500 QUIVIRA WAY (Continued)

S102006434

City,State,Zip: SAN DIEGO, CA 92109  
Region: 9  
Facility Id: 220750  
Agency Name: Driscoll Mission Bay, LLC  
Place Type: Manufacturing  
Place Subtype: Boatyard/Shipyard  
Facility Type: Industrial  
Agency Type: Privately-Owned Business  
# Of Agencies: 1  
Place Latitude: 32.758614  
Place Longitude: -117.24023  
SIC Code 1: 3732  
SIC Desc 1: Boat Building and Repairing  
SIC Code 2: Not reported  
SIC Desc 2: Not reported  
SIC Code 3: Not reported  
SIC Desc 3: Not reported  
NAICS Code 1: Not reported  
NAICS Desc 1: Not reported  
NAICS Code 2: Not reported  
NAICS Desc 2: Not reported  
NAICS Code 3: Not reported  
NAICS Desc 3: Not reported  
# Of Places: 1  
Source Of Facility: Reg Meas  
Design Flow: 0  
Threat To Water Quality: 2  
Complexity: C  
Pretreatment: X - Facility is not a POTW  
Facility Waste Type: Process waste, NEC  
Facility Waste Type 2: Washwater waste  
Facility Waste Type 3: Not reported  
Facility Waste Type 4: Not reported  
Program: NPDINDSML  
Program Category1: NPDESWW  
Program Category2: NPDESWW  
# Of Programs: 1  
WDID: 9 000000305  
Reg Measure Id: 148279  
Reg Measure Type: NPDES Permits  
Region: 9  
Order #: R9-2000-0214  
Npdes# CA#: CA0109291  
Major-Minor: Minor  
Npdes Type: OTH  
Reclamation: N - No  
Dredge Fill Fee: Not reported  
301H: N  
Application Fee Amt Received: 1200  
Status: Historical  
Status Date: 04/18/2006  
Effective Date: 10/11/2000  
Expiration/Review Date: 04/12/2006  
Termination Date: Not reported  
WDR Review - Amend: Not reported  
WDR Review - Revise/Renew: Not reported  
WDR Review - Rescind: Not reported

Map ID  
Direction  
Distance  
Elevation

MAP FINDINGS

Site

Database(s)

EDR ID Number  
EPA ID Number

1500 QUIVIRA WAY (Continued)

S102006434

WDR Review - No Action Required: Not reported  
WDR Review - Pending: Not reported  
WDR Review - Planned: Not reported  
Status Enrollee: N  
Individual/General: I  
Fee Code: 66 - NPDES Based on Flow  
Direction/Voice: Passive  
Enforcement Id(EID): 234129  
Region: 9  
Order / Resolution Number: UNKNOWN  
Enforcement Action Type: Staff Enforcement Letter  
Effective Date: 05/28/1999  
Adoption/Issuance Date: Not reported  
Achieve Date: 2000-10-16  
Termination Date: 05/28/1999  
ACL Issuance Date: Not reported  
EPL Issuance Date: Not reported  
Status: Historical  
Title: Enforcement - 9 000000305  
Description: staff enforcement letter requesting submittal of delinquent  
monitoring reports  
Program: NPDINDSML  
Latest Milestone Completion Date: 2000-10-16  
# Of Programs1: 1  
Total Assessment Amount: 0  
Initial Assessed Amount: 0  
Liability \$ Amount: 0  
Project \$ Amount: 0  
Liability \$ Paid: 0  
Project \$ Completed: 0  
Total \$ Paid/Completed Amount: 0  
  
Name: DRISCOLL MISSION BAY  
Address: 1500 QUIVIRA WAY  
City,State,Zip: SAN DIEGO, CA 92109  
Region: 9  
Facility Id: 220750  
Agency Name: Driscoll Mission Bay, LLC  
Place Type: Manufacturing  
Place Subtype: Boatyard/Shipyard  
Facility Type: Industrial  
Agency Type: Privately-Owned Business  
# Of Agencies: 1  
Place Latitude: 32.758614  
Place Longitude: -117.24023  
SIC Code 1: 3732  
SIC Desc 1: Boat Building and Repairing  
SIC Code 2: Not reported  
SIC Desc 2: Not reported  
SIC Code 3: Not reported  
SIC Desc 3: Not reported  
NAICS Code 1: Not reported  
NAICS Desc 1: Not reported  
NAICS Code 2: Not reported  
NAICS Desc 2: Not reported  
NAICS Code 3: Not reported  
NAICS Desc 3: Not reported

Map ID  
Direction  
Distance  
Elevation

MAP FINDINGS

Site

Database(s)

EDR ID Number  
EPA ID Number

1500 QUIVIRA WAY (Continued)

S102006434

# Of Places:	1
Source Of Facility:	Reg Meas
Design Flow:	0
Threat To Water Quality:	2
Complexity:	C
Pretreatment:	X - Facility is not a POTW
Facility Waste Type:	Process waste, NEC
Facility Waste Type 2:	Washwater waste
Facility Waste Type 3:	Not reported
Facility Waste Type 4:	Not reported
Program:	NPDINDSML
Program Category1:	NPDESWW
Program Category2:	NPDESWW
# Of Programs:	1
WDID:	9 000000305
Reg Measure Id:	148279
Reg Measure Type:	NPDES Permits
Region:	9
Order #:	R9-2000-0214
Npdes# CA#:	CA0109291
Major-Minor:	Minor
Npdes Type:	OTH
Reclamation:	N - No
Dredge Fill Fee:	Not reported
301H:	N
Application Fee Amt Received:	1200
Status:	Historical
Status Date:	04/18/2006
Effective Date:	10/11/2000
Expiration/Review Date:	04/12/2006
Termination Date:	Not reported
WDR Review - Amend:	Not reported
WDR Review - Revise/Renew:	Not reported
WDR Review - Rescind:	Not reported
WDR Review - No Action Required:	Not reported
WDR Review - Pending:	Not reported
WDR Review - Planned:	Not reported
Status Enrollee:	N
Individual/General:	I
Fee Code:	66 - NPDES Based on Flow
Direction/Voice:	Passive
Enforcement Id(EID):	233303
Region:	9
Order / Resolution Number:	UNKNOWN
Enforcement Action Type:	Staff Enforcement Letter
Effective Date:	12/21/1999
Adoption/Issuance Date:	Not reported
Achieve Date:	Not reported
Termination Date:	12/21/1999
ACL Issuance Date:	Not reported
EPL Issuance Date:	Not reported
Status:	Historical
Title:	Enforcement - 9 000000305
Description:	Failure to pay annual fee for 96/97, 97/98, and 99/2000 fiscal years.
Program:	NPDINDSML
Latest Milestone Completion Date:	Not reported

Map ID  
Direction  
Distance  
Elevation

MAP FINDINGS

Site

Database(s)

EDR ID Number  
EPA ID Number

1500 QUIVIRA WAY (Continued)

S102006434

# Of Programs1: 1  
Total Assessment Amount: 0  
Initial Assessed Amount: 0  
Liability \$ Amount: 0  
Project \$ Amount: 0  
Liability \$ Paid: 0  
Project \$ Completed: 0  
Total \$ Paid/Completed Amount: 0

NPDES:

Name: DRISCOLL MISSION BAY  
Address: 1500 QUIVIRA WAY  
City,State,Zip: SAN DIEGO, CA 92109  
Facility Status: Active  
NPDES Number: CAG719001  
Region: 9  
Agency Number: 13241  
Regulatory Measure ID: 388928  
Place ID: 220750  
Order Number: R9-2013-0026  
WDID: 9 000000305  
Regulatory Measure Type: Enrollee - NPDES  
Program Type: NPDNONMUNIPRCS  
Adoption Date Of Regulatory Measure: Not reported  
Effective Date Of Regulatory Measure: 10/01/2013  
Termination Date Of Regulatory Measure: Not reported  
Expiration Date Of Regulatory Measure: 09/30/2018  
Discharge Address: 1500 Quivira Way  
Discharge Name: Driscoll Mission Bay, LLC  
Discharge City: San Diego  
Discharge State: CA  
Discharge Zip: 92109  
Status: Not reported  
Status Date: Not reported  
Operator Name: Not reported  
Operator Address: Not reported  
Operator City: Not reported  
Operator State: Not reported  
Operator Zip: Not reported

NPDES as of 03/2018:

NPDES Number: CAG719001  
Status: Active  
Agency Number: 13241  
Region: 9  
Regulatory Measure ID: 388928  
Order Number: R9-2013-0026  
Regulatory Measure Type: Enrollee  
Place ID: 220750  
WDID: 9 000000305  
Program Type: NPDNONMUNIPRCS  
Adoption Date Of Regulatory Measure: Not reported  
Effective Date Of Regulatory Measure: 10/01/2013  
Expiration Date Of Regulatory Measure: 09/30/2018  
Termination Date Of Regulatory Measure: Not reported  
Discharge Name: Driscoll Mission Bay, LLC  
Discharge Address: 1500 Quivira Way

Map ID  
Direction  
Distance  
Elevation

MAP FINDINGS

Site

Database(s)

EDR ID Number  
EPA ID Number

1500 QUIVIRA WAY (Continued)

S102006434

Discharge City:	San Diego
Discharge State:	CA
Discharge Zip:	92109
Received Date:	Not reported
Processed Date:	Not reported
Status:	Not reported
Status Date:	Not reported
Place Size:	Not reported
Place Size Unit:	Not reported
Contact:	Not reported
Contact Title:	Not reported
Contact Phone:	Not reported
Contact Phone Ext:	Not reported
Contact Email:	Not reported
Operator Name:	Not reported
Operator Address:	Not reported
Operator City:	Not reported
Operator State:	Not reported
Operator Zip:	Not reported
Operator Contact:	Not reported
Operator Contact Title:	Not reported
Operator Contact Phone:	Not reported
Operator Contact Phone Ext:	Not reported
Operator Contact Email:	Not reported
Operator Type:	Not reported
Developer:	Not reported
Developer Address:	Not reported
Developer City:	Not reported
Developer State:	Not reported
Developer Zip:	Not reported
Developer Contact:	Not reported
Developer Contact Title:	Not reported
Constype Linear Utility Ind:	Not reported
Emergency Phone:	Not reported
Emergency Phone Ext:	Not reported
Constype Above Ground Ind:	Not reported
Constype Below Ground Ind:	Not reported
Constype Cable Line Ind:	Not reported
Constype Comm Line Ind:	Not reported
Constype Commercial Ind:	Not reported
Constype Electrical Line Ind:	Not reported
Constype Gas Line Ind:	Not reported
Constype Industrial Ind:	Not reported
Constype Other Description:	Not reported
Constype Other Ind:	Not reported
Constype Recons Ind:	Not reported
Constype Residential Ind:	Not reported
Constype Transport Ind:	Not reported
Constype Utility Description:	Not reported
Constype Utility Ind:	Not reported
Constype Water Sewer Ind:	Not reported
Dir Discharge Uswater Ind:	Not reported
Receiving Water Name:	Not reported
Certifier:	Not reported
Certifier Title:	Not reported
Certification Date:	Not reported
Primary Sic:	Not reported



Map ID  
Direction  
Distance  
Elevation

MAP FINDINGS

Site

Database(s)

EDR ID Number  
EPA ID Number

1500 QUIVIRA WAY (Continued)

S102006434

Secondary Sic:	Not reported
Tertiary Sic:	Not reported
NPDES Number:	CAG719001
Status:	Active
Agency Number:	13241
Region:	9
Regulatory Measure ID:	388928
Order Number:	R9-2013-0026
Regulatory Measure Type:	Enrollee
Place ID:	785854
WDID:	9 000000305
Program Type:	NPDNONMUNIPRCS
Adoption Date Of Regulatory Measure:	Not reported
Effective Date Of Regulatory Measure:	10/01/2013
Expiration Date Of Regulatory Measure:	09/30/2018
Termination Date Of Regulatory Measure:	Not reported
Discharge Name:	Driscoll Mission Bay, LLC
Discharge Address:	1500 Quivira Way
Discharge City:	San Diego
Discharge State:	CA
Discharge Zip:	92109
Received Date:	Not reported
Processed Date:	Not reported
Status:	Not reported
Status Date:	Not reported
Place Size:	Not reported
Place Size Unit:	Not reported
Contact:	Not reported
Contact Title:	Not reported
Contact Phone:	Not reported
Contact Phone Ext:	Not reported
Contact Email:	Not reported
Operator Name:	Not reported
Operator Address:	Not reported
Operator City:	Not reported
Operator State:	Not reported
Operator Zip:	Not reported
Operator Contact:	Not reported
Operator Contact Title:	Not reported
Operator Contact Phone:	Not reported
Operator Contact Phone Ext:	Not reported
Operator Contact Email:	Not reported
Operator Type:	Not reported
Developer:	Not reported
Developer Address:	Not reported
Developer City:	Not reported
Developer State:	Not reported
Developer Zip:	Not reported
Developer Contact:	Not reported
Developer Contact Title:	Not reported
Constype Linear Utility Ind:	Not reported
Emergency Phone:	Not reported
Emergency Phone Ext:	Not reported
Constype Above Ground Ind:	Not reported
Constype Below Ground Ind:	Not reported
Constype Cable Line Ind:	Not reported

Map ID  
Direction  
Distance  
Elevation

MAP FINDINGS

Site

Database(s)

EDR ID Number  
EPA ID Number

1500 QUIVIRA WAY (Continued)

S102006434

Constype Comm Line Ind: Not reported  
Constype Commercial Ind: Not reported  
Constype Electrical Line Ind: Not reported  
Constype Gas Line Ind: Not reported  
Constype Industrial Ind: Not reported  
Constype Other Description: Not reported  
Constype Other Ind: Not reported  
Constype Recons Ind: Not reported  
Constype Residential Ind: Not reported  
Constype Transport Ind: Not reported  
Constype Utility Description: Not reported  
Constype Utility Ind: Not reported  
Constype Water Sewer Ind: Not reported  
Dir Discharge Uswater Ind: Not reported  
Receiving Water Name: Not reported  
Certifier: Not reported  
Certifier Title: Not reported  
Certification Date: Not reported  
Primary Sic: Not reported  
Secondary Sic: Not reported  
Tertiary Sic: Not reported

WDS:

Name: DRISCOLL MISSION BAY  
Address: 1500 QUIVIRA WAY  
City: SAN DIEGO  
Facility ID: San Diego 000000305  
Facility Type: Industrial - Facility that treats and/or disposes of liquid or semisolid wastes from any servicing, producing, manufacturing or processing operation of whatever nature, including mining, gravel washing, geothermal operations, air conditioning, ship building and repairing, oil production, storage and disposal operations, water pumping.  
Facility Status: Active - Any facility with a continuous or seasonal discharge that is under Waste Discharge Requirements.  
NPDES Number: CA0109291 The 1st 2 characters designate the state. The remaining 7 are assigned by the Regional Board  
Subregion: 9  
Facility Telephone: 6192218456  
Facility Contact: MICHAEL DRISCOLL  
Agency Name: DRISCOLL MISSION BAY LLC  
Agency Address: 1500 QUIVIRA WAY  
Agency City,St,Zip: SAN DIEGO 92109  
Agency Contact: MICHAEL DRISCOLL  
Agency Telephone: 6192218456  
Agency Type: Private  
SIC Code: 3732  
SIC Code 2: Not reported  
Primary Waste Type: Designated/Influent or Solid Wastes that pose a significant threat to water quality because of their high concentrations (E.G., BOD, Hardness, TRF, Chloride). 'Manageable' hazardous wastes (E.G., inorganic salts and heavy metals) are included in this category.  
Primary Waste: PROCES  
Waste Type2: D  
Waste2: Process Waste (Waste produced as part of the industrial/manufacturing process)

Map ID  
Direction  
Distance  
Elevation

MAP FINDINGS

Site

Database(s)

EDR ID Number  
EPA ID Number

**1500 QUIVIRA WAY (Continued)**

**S102006434**

Primary Waste Type: Designated/Influent or Solid Wastes that pose a significant threat to water quality because of their high concentrations (E.G., BOD, Hardness, TRF, Chloride). 'Manageable' hazardous wastes (E.G., inorganic salts and heavy metals) are included in this category.

Secondary Waste: Washwater Waste (Product washwater wastes: E.G., photo reuse wastewater, vegetable washwater)

Secondary Waste Type: Designated/Influent or Solid Wastes that pose a significant threat to water quality because of their high concentrations (E.G., BOD, Hardness, TRF, Chloride). 'Manageable' hazardous wastes (E.G., inorganic salts and heavy metals) are included in this category.

Design Flow: 0

Baseline Flow: 0

Reclamation: No reclamation requirements associated with this facility.

POTW: The facility is not a POTW.

Treat To Water: Moderate Threat to Water Quality. A violation could have a major adverse impact on receiving biota, can cause aesthetic impairment to a significant human population, or render unusable a potential domestic or municipal water supply. Aesthetic impairment would include nuisance from a waste treatment facility.

Complexity: Category C - Facilities having no waste treatment systems, such as cooling water dischargers or those who must comply through best management practices, facilities with passive waste treatment and disposal systems, such as septic systems with subsurface disposal, or dischargers having waste storage systems with land disposal such as dairy waste ponds.

**SAN DIEGO CO LOP:**

Name: 1500 QUIVIRA WAY  
Address: 1500 QUIVIRA WAY  
City,State,Zip: SAN DIEGO, CA 92109-8303  
Record ID: DEH2013-LSAM-000208  
Record Status: Completed  
Opened Date: 11/19/2013  
Parcel Number: 760-029-05-00  
Case Type: LOP - Local Oversight Program  
Historical Name: 1500 Quivira Way  
SWRCB Global ID: T10000005269  
Funding: S - LOP State Fund  
Lead Agency: RWQCB  
Lead Agency Date: 10/09/2014  
Census Tract: 76.00  
Community: San Diego  
Jurisdiction: SAN DIEGO  
Watershed Basin Number: 906.8  
Water Purveyor: CWA CITY OF SAN DIEGO  
Fire Agency: SAN DIEGO  
Latitude: 32.7597865  
Longitude: -117.2392452  
X MapCoord: 6257532.458  
Y MapCoord: 1857721.444

**CIWQS:**

Name: DRISCOLL MISSION BAY  
Address: 1500 QUIVIRA WAY  
City,State,Zip: SAN DIEGO, CA 92109  
Agency: Driscoll Mission Bay, LLC

Map ID  
Direction  
Distance  
Elevation

MAP FINDINGS

Site

Database(s)

EDR ID Number  
EPA ID Number

**1500 QUIVIRA WAY (Continued)**

**S102006434**

Agency Address: 1500 Quivira Way, San Diego, CA 92109  
Place/Project Type: Boatyard/Shipyard  
SIC/NAICS: 3732  
Region: 9  
Program: NPDINDSML, NPDNONMUNIPRCS  
Regulatory Measure Status: Active  
Regulatory Measure Type: Enrollee - NPDES  
Order Number: R9-2013-0026  
WDID: 9 000000305  
NPDES Number: CAG719001  
Adoption Date: Not reported  
Effective Date: 10/01/2013  
Termination Date: Not reported  
Expiration/Review Date: 09/30/2018  
Design Flow: 0  
Major/Minor: Minor  
Complexity: C  
TTWQ: 2  
Enforcement Actions within 5 years: 5  
Violations within 5 years: 4  
Latitude: 32.758614  
Longitude: -117.24023

**CERS:**

Name: DRISCOLL MISSION BAY BOATYARD  
Address: 1500 QUIVIRA WAY  
City,State,Zip: SAN DIEGO, CA 92109  
Site ID: 275277  
CERS ID: T10000006510  
CERS Description: Cleanup Program Site

**Affiliation:**

Affiliation Type Desc: Regional Board Caseworker  
Entity Name: SARAH A. MEARON - SAN DIEGO RWQCB (REGION 9)  
Entity Title: Not reported  
Affiliation Address: 2375 NORTHSIDE DRIVE, SUITE 100  
Affiliation City: SAN DIEGO  
Affiliation State: CA  
Affiliation Country: Not reported  
Affiliation Zip: Not reported  
Affiliation Phone: 6195213363

Name: DRISCOLL MISSION BAY  
Address: 1500 QUIVIRA WAY  
City,State,Zip: SAN DIEGO, CA 92109  
Site ID: 391761  
CERS ID: 10383379  
CERS Description: Chemical Storage Facilities

**Violations:**

Site ID: 391761  
Site Name: DRISCOLL MISSION BAY  
Violation Date: 02-16-2015  
Citation: 19 CCR 6.95 25508(a)(1) - California Code of Regulations, Title 19, Chapter 6.95, Section(s) 25508(a)(1)  
Violation Description: Failure to complete and electronically submit the Business Activities Page and/or Business Owner Operator Identification Page.

Map ID  
Direction  
Distance  
Elevation

MAP FINDINGS

Site

Database(s)

EDR ID Number  
EPA ID Number

**1500 QUIVIRA WAY (Continued)**

**S102006434**

Violation Notes: Returned to compliance on 02/23/2015. Inspection Sequence ID:4314364  
Violation Division: San Diego County Department of Env Health  
Violation Program: HMRRP  
Violation Source: CERS

Site ID: 391761  
Site Name: DRISCOLL MISSION BAY  
Violation Date: 02-16-2015  
Citation: HSC 6.95 25508.2 - California Health and Safety Code, Chapter 6.95, Section(s) 25508.2

Violation Description: Failure to annually review and electronically certify that the business plan is complete, accurate, and up-to-date.

Violation Notes: Returned to compliance on 04/10/2015. Inspection Sequence ID:4314364  
Violation Division: San Diego County Department of Env Health  
Violation Program: HMRRP  
Violation Source: CERS

Site ID: 391761  
Site Name: DRISCOLL MISSION BAY  
Violation Date: 02-16-2015  
Citation: 22 CCR 12 66262.40(a) - California Code of Regulations, Title 22, Chapter 12, Section(s) 66262.40(a)

Violation Description: Failure to maintain uniform hazardous waste manifest, consolidated manifest, or bills of lading copies for three years.

Violation Notes: Returned to compliance on 02/23/2015. Inspection Sequence ID:4314364  
Violation Division: San Diego County Department of Env Health  
Violation Program: HW  
Violation Source: CERS

Site ID: 391761  
Site Name: DRISCOLL MISSION BAY  
Violation Date: 02-16-2015  
Citation: HSC 6.95 Multiple - California Health and Safety Code, Chapter 6.95, Section(s) Multiple

Violation Description: Business Plan Program - Administration/Documentation - General

Violation Notes: Returned to compliance on 02/23/2015. Inspection Sequence ID:4314364; Violation:HMD1001 Unified Program Facility (UPF) permit was not obtained for the handling of hazardous materials; SDCC 68.905.

Violation Division: San Diego County Department of Env Health  
Violation Program: HMRRP  
Violation Source: CERS

Site ID: 391761  
Site Name: DRISCOLL MISSION BAY  
Violation Date: 06-11-2019  
Citation: HSC 6.5 25250.22 - California Health and Safety Code, Chapter 6.5, Section(s) 25250.22

Violation Description: Failure to properly manage used oil and/or fuel filters in accordance with the requirements.

Violation Notes: Returned to compliance on 06/13/2019. Inspection Sequence ID:6153741  
Violation Division: San Diego County Department of Env Health  
Violation Program: HW  
Violation Source: CERS

Site ID: 391761  
Site Name: DRISCOLL MISSION BAY  
Violation Date: 04-25-2017

Map ID  
Direction  
Distance  
Elevation

MAP FINDINGS

Site

Database(s)

EDR ID Number  
EPA ID Number

1500 QUIVIRA WAY (Continued)

S102006434

Citation: 22 CCR 12 66262.11 - California Code of Regulations, Title 22, Chapter 12, Section(s) 66262.11

Violation Description: Failure to determine if wastes generated are hazardous waste by using generator knowledge or applying testing method.

Violation Notes: Returned to compliance on 04/25/2017.

Violation Division: San Diego County Department of Env Health

Violation Program: HW

Violation Source: CERS

Site ID: 391761

Site Name: DRISCOLL MISSION BAY

Violation Date: 04-25-2017

Citation: HSC 6.95 25508.2 - California Health and Safety Code, Chapter 6.95, Section(s) 25508.2

Violation Description: Failure to annually review and electronically certify that the business plan is complete and accurate on or before the annual due date.

Violation Notes: Returned to compliance on 04/25/2017.

Violation Division: San Diego County Department of Env Health

Violation Program: HMRRP

Violation Source: CERS

Site ID: 391761

Site Name: DRISCOLL MISSION BAY

Violation Date: 02-16-2015

Citation: HSC 6.5 Multiple - California Health and Safety Code, Chapter 6.5, Section(s) Multiple

Violation Description: Haz Waste Generator Program - Administration/Documentation - General

Violation Notes: Returned to compliance on 02/23/2015. Inspection Sequence ID:4314364;Violation:HMD0131 No Unified Program Facility (UPF) permit not obtained for the generation of hazardous waste. SDCC 68.905.

Violation Division: San Diego County Department of Env Health

Violation Program: HW

Violation Source: CERS

Site ID: 391761

Site Name: DRISCOLL MISSION BAY

Violation Date: 02-16-2015

Citation: HSC 6.95 25508(d) - California Health and Safety Code, Chapter 6.95, Section(s) 25508(d)

Violation Description: Failure to complete and/or electronically submit a business plan when storing/handling a hazardous material at or above reportable quantities.

Violation Notes: Returned to compliance on 02/23/2015. Inspection Sequence ID:4314364

Violation Division: San Diego County Department of Env Health

Violation Program: HMRRP

Violation Source: CERS

Site ID: 391761

Site Name: DRISCOLL MISSION BAY

Violation Date: 06-11-2019

Citation: HSC 6.5 25123.3(h)(1) - California Health and Safety Code, Chapter 6.5, Section(s) 25123.3(h)(1)

Violation Description: Failure to send hazardous waste offsite for treatment, storage, or disposal within 180 days (or 270 days if waste is transported over 200 miles) for a generator who generates less than 1000 kilogram per month if all of the following conditions are met: (1) The quantity of

Map ID  
Direction  
Distance  
Elevation

MAP FINDINGS

Site

Database(s)

EDR ID Number  
EPA ID Number

1500 QUIVIRA WAY (Continued)

S102006434

Violation Notes: hazardous waste accumulated onsite never exceeds 6,000 kilograms. (2)  
Violation Division: The generator complies with the requirements of 40 Code of Federal  
Regulations section 262.34(d), (e) and (f). (3) The generator does not  
Violation Program: hold acutely hazardous waste or extremely hazardous waste in an amount  
Violation Source: greater than one kilogram for more than 90 days.  
Returned to compliance on 07/03/2019. Inspection Sequence ID:6153741  
San Diego County Department of Env Health  
HW  
CERS

Site ID: 391761  
Site Name: DRISCOLL MISSION BAY  
Violation Date: 02-16-2015  
Citation: HSC 6.95 25508(a)(1) - California Health and Safety Code, Chapter  
6.95, Section(s) 25508(a)(1)

Violation Description: Failure to establish and electronically submit an adequate training  
program in safety procedures in the event of a release or threatened  
release of a hazardous material.

Violation Notes: Returned to compliance on 02/23/2015. Inspection Sequence ID:4314364  
Violation Division: San Diego County Department of Env Health  
Violation Program: HMRRP  
Violation Source: CERS

Site ID: 391761  
Site Name: DRISCOLL MISSION BAY  
Violation Date: 06-11-2019  
Citation: HSC 6.95 25508(a)(1) - California Health and Safety Code, Chapter  
6.95, Section(s) 25508(a)(1)

Violation Description: Failure to complete and electronically submit hazardous material  
inventory information for all reportable hazardous materials on site  
at or above reportable quantities.

Violation Notes: Returned to compliance on 06/11/2019. Inspection Sequence ID:6153741  
Violation Division: San Diego County Department of Env Health  
Violation Program: HMRRP  
Violation Source: CERS

Evaluation:  
Eval General Type: Compliance Evaluation Inspection  
Eval Date: 02-16-2015  
Violations Found: Yes  
Eval Type: Routine done by local agency  
Eval Notes: Inspector: Preece Sharon Inspection ID:4314364  
Eval Division: San Diego County Department of Env Health  
Eval Program: HMRRP  
Eval Source: CERS

Eval General Type: Compliance Evaluation Inspection  
Eval Date: 02-16-2015  
Violations Found: Yes  
Eval Type: Routine done by local agency  
Eval Notes: Inspector: Preece Sharon Inspection ID:4314364  
Eval Division: San Diego County Department of Env Health  
Eval Program: HW  
Eval Source: CERS

Eval General Type: Compliance Evaluation Inspection  
Eval Date: 04-25-2017

Map ID  
Direction  
Distance  
Elevation

MAP FINDINGS

Site

Database(s)

EDR ID Number  
EPA ID Number

1500 QUIVIRA WAY (Continued)

S102006434

Violations Found: Yes  
Eval Type: Routine done by local agency  
Eval Notes: Inspector: Denslow VikkiT. Inspection ID:5609828  
Eval Division: San Diego County Department of Env Health  
Eval Program: HMRRP  
Eval Source: CERS

Eval General Type: Compliance Evaluation Inspection  
Eval Date: 04-25-2017  
Violations Found: Yes  
Eval Type: Routine done by local agency  
Eval Notes: Inspector: Denslow VikkiT. Inspection ID:5609828  
Eval Division: San Diego County Department of Env Health  
Eval Program: HW  
Eval Source: CERS

Eval General Type: Compliance Evaluation Inspection  
Eval Date: 06-11-2019  
Violations Found: Yes  
Eval Type: Routine done by local agency  
Eval Notes: Inspector: Moreau Marie Inspection ID:6153741  
Eval Division: San Diego County Department of Env Health  
Eval Program: HMRRP  
Eval Source: CERS

Eval General Type: Compliance Evaluation Inspection  
Eval Date: 06-11-2019  
Violations Found: Yes  
Eval Type: Routine done by local agency  
Eval Notes: Inspector: Moreau Marie Inspection ID:6153741  
Eval Division: San Diego County Department of Env Health  
Eval Program: HW  
Eval Source: CERS

Coordinates:  
Site ID: 391761  
Facility Name: DRISCOLL MISSION BAY  
Env Int Type Code: HMBP  
Program ID: 10383379  
Coord Name: Not reported  
Ref Point Type Desc: Center of a facility or station.  
Latitude: 32.759790  
Longitude: -117.239240

Affiliation:  
Affiliation Type Desc: Facility Mailing Address  
Entity Name: Mailing Address  
Entity Title: Not reported  
Affiliation Address: 1500 QUIVIRA WAY Suite #2  
Affiliation City: SAN DIEGO  
Affiliation State: CA  
Affiliation Country: Not reported  
Affiliation Zip: 92109-8307  
Affiliation Phone: Not reported

Affiliation Type Desc: Document Preparer



Map ID  
Direction  
Distance  
Elevation

MAP FINDINGS

Site

Database(s)

EDR ID Number  
EPA ID Number

1500 QUIVIRA WAY (Continued)

S102006434

Entity Name: Max Maher  
Entity Title: Not reported  
Affiliation Address: Not reported  
Affiliation City: Not reported  
Affiliation State: Not reported  
Affiliation Country: Not reported  
Affiliation Zip: Not reported  
Affiliation Phone: Not reported

Affiliation Type Desc: Operator  
Entity Name: Jack Driscoll  
Entity Title: Not reported  
Affiliation Address: Not reported  
Affiliation City: Not reported  
Affiliation State: Not reported  
Affiliation Country: Not reported  
Affiliation Zip: Not reported  
Affiliation Phone: (619) 268-1860

Affiliation Type Desc: CUPA District  
Entity Name: San Diego County Env Health  
Entity Title: Not reported  
Affiliation Address: PO Box 129261  
Affiliation City: San Diego  
Affiliation State: CA  
Affiliation Country: Not reported  
Affiliation Zip: 92112-9261  
Affiliation Phone: (858) 505-6880

Affiliation Type Desc: Environmental Contact  
Entity Name: Max Maher  
Entity Title: Not reported  
Affiliation Address: 1500 Quivira Way Suite #2  
Affiliation City: San Diego  
Affiliation State: CA  
Affiliation Country: Not reported  
Affiliation Zip: 92109  
Affiliation Phone: Not reported

Affiliation Type Desc: Identification Signer  
Entity Name: Max Maher  
Entity Title: Marina Manager  
Affiliation Address: Not reported  
Affiliation City: Not reported  
Affiliation State: Not reported  
Affiliation Country: Not reported  
Affiliation Zip: Not reported  
Affiliation Phone: Not reported

Affiliation Type Desc: Legal Owner  
Entity Name: THOMAS DRISCOLL  
Entity Title: Not reported  
Affiliation Address: 2500 shelter island dr  
Affiliation City: SAN DIEGO  
Affiliation State: CA  
Affiliation Country: United States  
Affiliation Zip: 92106

Map ID  
Direction  
Distance  
Elevation

MAP FINDINGS

Site

Database(s)

EDR ID Number  
EPA ID Number

1500 QUIVIRA WAY (Continued)

S102006434

Affiliation Phone: (619) 226-2500

Affiliation Type Desc: Parent Corporation  
Entity Name: DRISCOLL MISSION BAY  
Entity Title: Not reported  
Affiliation Address: Not reported  
Affiliation City: Not reported  
Affiliation State: Not reported  
Affiliation Country: Not reported  
Affiliation Zip: Not reported  
Affiliation Phone: Not reported

Name: 1500 QUIVIRA WAY  
Address: 1500 QUIVIRA WAY  
City,State,Zip: SAN DIEGO, CA 92109  
Site ID: 245147  
CERS ID: T10000005269  
CERS Description: Leaking Underground Storage Tank Cleanup Site

Affiliation:  
Affiliation Type Desc: Regional Board Caseworker  
Entity Name: SEAN MCCLAIN - SAN DIEGO RWQCB (REGION 9)  
Entity Title: Not reported  
Affiliation Address: 2375 NORTHSIDE DRIVE, SUITE 100  
Affiliation City: SAN DIEGO  
Affiliation State: CA  
Affiliation Country: Not reported  
Affiliation Zip: Not reported  
Affiliation Phone: 6195213374

145  
SSE  
1/4-1/2  
0.496 mi.  
2621 ft.  
Relative:  
Lower  
Actual:  
12 ft.

U HAUL INTERNATIONAL  
3820 MIDWAY DR  
SAN DIEGO, CA 92110

LUST S100232967  
SAN DIEGO CO. SAM N/A  
San Diego Co. HMMD  
SWEEPS UST  
HIST CORTESE  
NPDES  
SAN DIEGO CO LOP  
CERS

LUST:  
Name: U HAUL MIDWAY MOVING CENTER  
Address: 3820 MIDWAY DR  
City,State,Zip: SAN DIEGO, CA 921105208  
Lead Agency: SAN DIEGO COUNTY LOP  
Case Type: LUST Cleanup Site  
Geo Track: [http://geotracker.waterboards.ca.gov/profile\\_report.asp?global\\_id=T0607300360](http://geotracker.waterboards.ca.gov/profile_report.asp?global_id=T0607300360)  
Global Id: T0607300360  
Latitude: 32.7542309  
Longitude: -117.2182941  
Status: Completed - Case Closed  
Status Date: 03/13/2001  
Case Worker: Not reported  
RB Case Number: 9UT1541  
Local Agency: Not reported  
File Location: Local Agency  
Local Case Number: H12159-001

Map ID  
Direction  
Distance  
Elevation

MAP FINDINGS

Site

Database(s)

EDR ID Number  
EPA ID Number

**U HAUL INTERNATIONAL (Continued)**

**S100232967**

Potential Media Affect: Not reported  
Potential Contaminants of Concern: Not reported  
Site History: Not reported

LUST:

Global Id: T0607300360  
Action Type: ENFORCEMENT  
Date: 10/16/1989  
Action: Notice of Responsibility

Global Id: T0607300360  
Action Type: ENFORCEMENT  
Date: 03/13/2001  
Action: Closure/No Further Action Letter

LUST:

Global Id: T0607300360  
Status: Open - Case Begin Date  
Status Date: 10/10/1989

Global Id: T0607300360  
Status: Completed - Case Closed  
Status Date: 03/13/2001

LUST REG 9:

Region: 9  
Status: Preliminary site assessment underway  
Case Number: 9UT1541  
Local Case: H12159-001  
Substance: Gasoline  
Qty Leaked: 0  
Abate Method: Not reported  
Local Agency: San Diego  
How Found: Tank Closure  
How Stopped: Close Tank  
Source: Tank  
Cause: Corrosion  
Lead Agency: Local Agency  
Case Type: Other ground water affected  
Date Found: 10/10/1989  
Date Stopped: 10/10/1989  
Confirm Date: 10/10/1989  
Submit Workplan: Not reported  
Prelim Assess: 08/02/1993  
Desc Pollution: Not reported  
Remed Plan: / /  
Remed Action: Not reported  
Began Monitor: Not reported  
Release Date: 10/10/1989  
Enforce Date: Not reported  
Closed Date: Not reported  
Enforce Type: Not reported  
Pilot Program: LOP  
Basin Number: 908.10  
GW Depth: 6'  
Beneficial Use: No Beneficial groundwater use

Map ID  
Direction  
Distance  
Elevation

MAP FINDINGS

Site

Database(s)

EDR ID Number  
EPA ID Number

**U HAUL INTERNATIONAL (Continued)**

**S100232967**

NPDES Number: Not reported  
Priority: 2B  
File Dispn: File discarded, case closed  
Interim Remedial Actions: Yes  
Cleanup and Abatement order Number: Not reported  
Waste Discharge Requirement Number: Not reported

**SAN DIEGO CO. SAM:**

Name: U HAUL MIDWAY MOVING CENTER  
Address: 3820 MIDWAY DR  
City,State,Zip: SAN DIEGO, CA 921105208  
Case Number: H12159-001  
Agency: DEH Site Assessment & Mitigation  
**Funding: LOP - Federal Fund**  
Facility Type: Drinking Water Aquifer Impacted  
Facility Status: Closed Case  
Date: 3/13/2001  
Date Began: 10/10/1989

**HMMD SAN DIEGO:**

Name: U-HAUL MOVING & STORAGE OF POINT LOMA  
Address: 3820 MIDWAY DR  
City,State,Zip: SAN DIEGO, CA 92110  
Permit Number: 209570  
Business Type: 6HK18  
EPA Id Number: Not reported  
APN: 441-270-52-00  
Last HMMD Inspection: 07/07/2010  
Facility Telephone: 619-223-2131  
Permit Status: OPEN  
Permit Expiration: 11/30/2012  
Date Last Updated: 11/02/2012  
Facility Owner: U-HAUL COMPANY OF CALIFORNIA, INC  
Facility Mailing Address: 1805 MASSACHUSETTS AV  
Facility Mailing City: LEMON GROVE  
Facility Mailing State: CA  
Facility Mailing Zip: 91945  
UST Owner: Not reported  
Handle Regulated Hazmat: Y  
Own Or Operate UST: Not reported  
Subject To APSA: Not reported  
Generate Haz Waste: N  
Treat Haz Waste: Not reported  
Generate Medical Waste: Not reported

**Inventory Active Permits (not SQG Medical):**

Permit Number: 209570  
Update Date: 11/02/2012  
Case Number: 74-98-6  
Name: PROPANE  
Other Information: Not reported  
Material Waste: Material  
Hazardous Categories 1: FIRE  
Hazardous Categories 2: PRESSURE RELEASE

**Violations Active Permits:**

Map ID  
Direction  
Distance  
Elevation

MAP FINDINGS

Site

Database(s)

EDR ID Number  
EPA ID Number

**U HAUL INTERNATIONAL (Continued)**

**S100232967**

Permit Number: 209570  
Update Date: 11/02/2012  
Inspection Date: 07/07/2010  
Violation Code: 6HV1014  
Violation: HMBP INCOMPLETE/NOT AMENDED  
Violation Citation: HMBP is incomplete/inadequate/not amended to reflect changes. 25504, 25505(a)(2) &/or 25509(a); 25505(b); 19 CCR 2729  
Activity: ACTIVE

Name: U-HAUL MOVING & STORAGE OF POINT LOMA  
Address: 3820 MIDWAY DR  
City,State,Zip: SAN DIEGO, CA 92110  
Permit Number: 209570  
Business Type: 6HK18  
EPA Id Number: Not reported  
APN: 441-270-52-00  
Last HMMD Inspection: 07/07/2010  
Facility Telephone: 619-223-2131  
Permit Status: OPEN  
Permit Expiration: 11/30/2012  
Date Last Updated: 11/02/2012  
Facility Owner: U-HAUL COMPANY OF CALIFORNIA, INC  
Facility Mailing Address: 1805 MASSACHUSETTS AV  
Facility Mailing City: LEMON GROVE  
Facility Mailing State: CA  
Facility Mailing Zip: 91945  
UST Owner: Not reported  
Handle Regulated Hazmat: Y  
Own Or Operate UST: Not reported  
Subject To APSA: Not reported  
Generate Haz Waste: N  
Treat Haz Waste: Not reported  
Generate Medical Waste: Not reported

Inventory Active Permits (not SQG Medical):

Permit Number: 209570  
Update Date: 11/02/2012  
Case Number: 74-98-6  
Name: PROPANE  
Other Information: Not reported  
Material Waste: Material  
Hazardous Categories 1: FIRE  
Hazardous Categories 2: PRESSURE RELEASE

Violations Active Permits:

Permit Number: 209570  
Update Date: 11/02/2012  
Inspection Date: 07/07/2010  
Violation Code: 6HV1014  
Violation: HMBP INCOMPLETE/NOT AMENDED  
Violation Citation: HMBP is incomplete/inadequate/not amended to reflect changes. 25504, 25505(a)(2) &/or 25509(a); 25505(b); 19 CCR 2729  
Activity: ACTIVE

Name: U-HAUL MOVING & STORAGE OF POINT LOMA

Map ID  
Direction  
Distance  
Elevation

MAP FINDINGS

Site

Database(s)

EDR ID Number  
EPA ID Number

**U HAUL INTERNATIONAL (Continued)**

**S100232967**

Address: 3820 MIDWAY DR  
City,State,Zip: SAN DIEGO, CA 92110  
Permit Number: Not reported  
Business Type: Not reported  
EPA Id Number: Not reported  
APN: Not reported  
Last HMMD Inspection: Not reported  
Facility Telephone: (619) 223-2131  
Permit Status: Permit Renewed  
Permit Expiration: Not reported  
Date Last Updated: 12/01/2017  
Facility Owner: Not reported  
Facility Mailing Address: c/o U-Haul Co. of San Diego, 1300 Wilson Ave, National City, CA 91950  
Facility Mailing City: Not reported  
Facility Mailing State: Not reported  
Facility Mailing Zip: Not reported  
UST Owner: N  
Handle Regulated Hazmat: Not reported  
Own Or Operate UST: Not reported  
Subject To APSA: Not reported  
Generate Haz Waste: N  
Treat Haz Waste: N  
Generate Medical Waste: Not reported

**Inspection Violation:**

Record ID: DEH2008-HUPFP-209570  
Permit Status: Permit Renewed  
Active Permit: Y  
Facility Id Number: 37-000-209570  
Program Element: Hazardous Materials Release Response Plans  
Inspection Type: Routine  
Inspection Number: 5605922  
Return To Compliance Date: 2017-02-17T00:00:00.000  
Nov: No  
Violation Classification: Minor  
Underground Storage Tank Id: Not reported  
Container/Tank Id: Not reported  
Last Update: 2019-04-19T20:17:53.000  
Inspection Date: 2017-02-14T14:05:00.000  
Violation Code: 1020002 Initial and/or annual employee training not conducted for hazardous materials management and/or employee training records not available or not maintained for 3 years. HSC 25505(a)(4)

**Waste and Materials:**

Record ID: DEH2008-HUPFP-209570  
Permit Status: Permit Renewed  
Active Permit: Y  
Child Record Id: DEH2017-HCHEM-0157956  
Trade Secret: N  
Hazardous Material Type: Pure  
Last Updated: 2017-12-01T00:42:49.000  
Chemical Name: Propane  
Common Name: Odorized Propane  
Case Number: 74-98-6

Record ID: DEH2008-HUPFP-209570  
Permit Status: Permit Renewed

Map ID  
Direction  
Distance  
Elevation

MAP FINDINGS

Site

Database(s)

EDR ID Number  
EPA ID Number

**U HAUL INTERNATIONAL (Continued)**

**S100232967**

Active Permit: Y  
Child Record Id: DEH2018-HCHEM-0195707  
Trade Secret: N  
Hazardous Material Type: Pure  
Last Updated: 2019-04-19T20:17:53.000  
Chemical Name: Propane  
Common Name: Odorized Propane  
Case Number: 74-98-6

Record ID: DEH2008-HUPFP-209570  
Permit Status: Permit Renewed  
Active Permit: Y  
Child Record Id: DEH2016-HCHEM-0114358  
Trade Secret: N  
Hazardous Material Type: Pure  
Last Updated: 2017-04-18T17:20:35.000  
Chemical Name: Propane  
Common Name: Odorized Propane  
Case Number: 74-98-6

Name: U HAUL MIDWAY MOVING CENTER  
Address: 3820 MIDWAY DR  
City,State,Zip: SAN DIEGO, CA 92110  
Permit Number: 112159  
Business Type: Not reported  
EPA Id Number: Not reported  
APN: 441-270-52-00  
Last HMMD Inspection: 11/28/1989  
Facility Telephone: 619-464-6023  
Permit Status: INAC  
Permit Expiration: Not reported  
Date Last Updated: 11/02/2012  
Facility Owner: AMERCO INT  
Facility Mailing Address: 3820 MIDWAY DR  
Facility Mailing City: SAN DIEGO  
Facility Mailing State: CA  
Facility Mailing Zip: 92110-5208  
UST Owner: U-HAUL CO OF SAN DIEGO  
Handle Regulated Hazmat: Not reported  
Own Or Operate UST: Not reported  
Subject To APSA: Not reported  
Generate Haz Waste: Not reported  
Treat Haz Waste: Not reported  
Generate Medical Waste: Not reported

**UST:**

UST Name: UNDERGROUND TANK 112159 T001  
Last Update: 2012-11-02 14:17:38  
Permit Number: 112159  
Tank Type: SINGLE WALL  
Additional Id: 7175001  
Capacity Gallons: 550  
UST Contents: LEADED  
Other Content Info: LEADED  
Reg Status: REMOVED  
Remove Close Date: 1989-10-10 00:00:00  
Year Installed: 1977-01-01 00:00:00

Map ID  
Direction  
Distance  
Elevation

MAP FINDINGS

Site

Database(s)

EDR ID Number  
EPA ID Number

**U HAUL INTERNATIONAL (Continued)**

**S100232967**

Pipe Type: Not reported  
Delivery System: Not reported  
Monitor Code: 05  
UST Monitor Method: SW TANK DW PIPE W/ POS SHUTOFF-ALARM ON LLD W/ SIRS:SIR ANALY  
MONTHLY, TANK TEST BIENNIALY, PIPE TEST ANN 0.1 G/HR OR MO 0.2 G/HR

UST Name: UNDERGROUND TANK 112159 T002  
Last Update: 2012-11-02 14:17:38  
Permit Number: 112159  
Tank Type: SINGLE WALL  
Additional Id: 7175002  
Capacity Gallons: 500  
UST Contents: Not reported  
Other Content Info: WASTE OIL  
Reg Status: REMOVED  
Remove Close Date: 1989-10-10 00:00:00  
Year Installed: 1977-01-01 00:00:00  
Pipe Type: Not reported  
Delivery System: Not reported  
Monitor Code: 07  
UST Monitor Method: SW TANK SW PRESSURE PIPE W/RESTRICTIVE LLD W/DAILY RECONCILIATION OR  
WEEKLY GAUGING: TANK AND PIPE TEST ANNUALLY

**SWEEPS UST:**

Name: U HAUL MIDWAY MOVING CENTER  
Address: 3820 MIDWAY DR  
City: SAN DIEGO  
Status: Active  
Comp Number: 12159  
Number: 9  
Board Of Equalization: Not reported  
Referral Date: Not reported  
Action Date: 06-26-92  
Created Date: 02-29-88  
Owner Tank Id: Not reported  
SWRCB Tank Id: Not reported  
Tank Status: Not reported  
Capacity: Not reported  
Active Date: Not reported  
Tank Use: Not reported  
STG: Not reported  
Content: Not reported  
Number Of Tanks: Not reported

Name: U HAUL MIDWAY MOVING CENTER  
Address: 3820 MIDWAY DR  
City: SAN DIEGO  
Status: Not reported  
Comp Number: 12159  
Number: Not reported  
Board Of Equalization: Not reported  
Referral Date: Not reported  
Action Date: Not reported  
Created Date: Not reported  
Owner Tank Id: Not reported  
SWRCB Tank Id: 37-000-012159-000001



Map ID  
Direction  
Distance  
Elevation

MAP FINDINGS

Site

Database(s)

EDR ID Number  
EPA ID Number

**U HAUL INTERNATIONAL (Continued)**

**S100232967**

Tank Status: Not reported  
Capacity: 550  
Active Date: Not reported  
Tank Use: M.V. FUEL  
STG: PRODUCT  
Content: LEADED  
Number Of Tanks: 2

Name: U HAUL MIDWAY MOVING CENTER  
Address: 3820 MIDWAY DR  
City: SAN DIEGO  
Status: Not reported  
Comp Number: 12159  
Number: Not reported  
Board Of Equalization: Not reported  
Referral Date: Not reported  
Action Date: Not reported  
Created Date: Not reported  
Owner Tank Id: Not reported  
SWRCB Tank Id: 37-000-012159-000002  
Tank Status: Not reported  
Capacity: 500  
Active Date: Not reported  
Tank Use: PETROLEUM  
STG: WASTE  
Content: Not reported  
Number Of Tanks: Not reported

HIST CORTESE:  
edr\_fname: U HAUL INTERNATIONAL  
edr\_fadd1: 3820 MIDWAY  
City,State,Zip: SAN DIEGO, CA 92110  
Region: CORTESE  
Facility County Code: 37  
Reg By: LTNKA  
Reg Id: 9UT1541

NPDES:  
Name: U HAUL COMPANY OF CALIFORNIA  
Address: 3820 MIDWAY DRIVE  
City,State,Zip: SAN DIEGO, CA 92110  
Facility Status: Not reported  
NPDES Number: Not reported  
Region: Not reported  
Agency Number: Not reported  
Regulatory Measure ID: Not reported  
Place ID: Not reported  
Order Number: Not reported  
WDID: 9 37IN602500  
Regulatory Measure Type: Industrial  
Program Type: Not reported  
Adoption Date Of Regulatory Measure: Not reported  
Effective Date Of Regulatory Measure: Not reported  
Termination Date Of Regulatory Measure: Not reported  
Expiration Date Of Regulatory Measure: Not reported  
Discharge Address: Not reported

Map ID  
Direction  
Distance  
Elevation

MAP FINDINGS

Site

Database(s)

EDR ID Number  
EPA ID Number

**U HAUL INTERNATIONAL (Continued)**

**S100232967**

Discharge Name: Not reported  
Discharge City: Not reported  
Discharge State: Not reported  
Discharge Zip: Not reported  
Status: Undetermined  
Status Date: 11/04/2013  
Operator Name: U Haul Company of California  
Operator Address: 1805 Massachusetts Avenue  
Operator City: Lemon Grove  
Operator State: California  
Operator Zip: 91945

**SAN DIEGO CO LOP:**

Name: U HAUL MIDWAY MOVING CENTER  
Address: 3820 MIDWAY DR  
City,State,Zip: SAN DIEGO, CA 92110  
Record ID: DEH1989-LSAM-H12159-001  
Record Status: Completed  
Opened Date: 10/10/1989  
Parcel Number: 441-270-52-00  
Case Type: LOP - Local Oversight Program  
Historical Name: U HAUL INTERNATIONAL  
SWRCB Global ID: T0607300360  
Funding: F - LOP Federal Fund  
Lead Agency: DEH/SAM  
Lead Agency Date: 10/10/1989  
Census Tract: 65.00  
Community: San Diego  
Jurisdiction: SAN DIEGO  
Watershed Basin Number: 907.11  
Water Purveyor: SAN DIEGO  
Fire Agency: SAN DIEGO  
Latitude: 32.7543149  
Longitude: -117.2178385  
X MapCoord: 6264106.215  
Y MapCoord: 1855616.179

**CERS:**

Name: U HAUL MIDWAY MOVING CENTER  
Address: 3820 MIDWAY DR  
City,State,Zip: SAN DIEGO, CA 921105208  
Site ID: 232119  
CERS ID: T0607300360  
CERS Description: Leaking Underground Storage Tank Cleanup Site

Name: U-HAUL MOVING & STORAGE OF POINT LOMA  
Address: 3820 MIDWAY DR  
City,State,Zip: SAN DIEGO, CA 92110  
Site ID: 404612  
CERS ID: 10384207  
CERS Description: Chemical Storage Facilities

**Violations:**

Site ID: 404612  
Site Name: U-Haul Moving & Storage of Point Loma  
Violation Date: 02-14-2017  
Citation: HSC 6.95 25505(a)(4) - California Health and Safety Code, Chapter

Map ID  
Direction  
Distance  
Elevation

MAP FINDINGS

Site

Database(s)

EDR ID Number  
EPA ID Number

**U HAUL INTERNATIONAL (Continued)**

**S100232967**

Violation Description: 6.95, Section(s) 25505(a)(4)  
Failure to provide initial and annual training to all employees in safety procedures in the event of a release or threatened release of a hazardous material or failure to document and maintain training records for a minimum of three years.

Violation Notes: Returned to compliance on 02/17/2017.

Violation Division: San Diego County Department of Env Health

Violation Program: HMRRP

Violation Source: CERS

Evaluation:

Eval General Type: Compliance Evaluation Inspection

Eval Date: 01-30-2019

Violations Found: No

Eval Type: Routine done by local agency

Eval Notes: Inspector: Burke Mike Inspection ID:6111698

Eval Division: San Diego County Department of Env Health

Eval Program: HMRRP

Eval Source: CERS

Eval General Type: Compliance Evaluation Inspection

Eval Date: 02-10-2015

Violations Found: No

Eval Type: Routine done by local agency

Eval Notes: Inspector: McLernon Benjamin Inspection ID:4486252

Eval Division: San Diego County Department of Env Health

Eval Program: HMRRP

Eval Source: CERS

Eval General Type: Compliance Evaluation Inspection

Eval Date: 02-14-2017

Violations Found: Yes

Eval Type: Routine done by local agency

Eval Notes: Inspector: Burke Mike Inspection ID:5605922

Eval Division: San Diego County Department of Env Health

Eval Program: HMRRP

Eval Source: CERS

Coordinates:

Site ID: 404612

Facility Name: U-Haul Moving & Storage of Point Loma

Env Int Type Code: HMBP

Program ID: 10384207

Coord Name: Not reported

Ref Point Type Desc: Unknown

Latitude: 32.754047

Longitude: -117.218148

Affiliation:

Affiliation Type Desc: Identification Signer

Entity Name: Don Chae

Entity Title: Marketing Company President

Affiliation Address: Not reported

Affiliation City: Not reported

Affiliation State: Not reported

Affiliation Country: Not reported

Map ID  
Direction  
Distance  
Elevation

MAP FINDINGS

Site

Database(s)

EDR ID Number  
EPA ID Number

**U HAUL INTERNATIONAL (Continued)**

**S100232967**

Affiliation Zip: Not reported  
Affiliation Phone: Not reported

Affiliation Type Desc: Legal Owner  
Entity Name: U-Haul Co. of California  
Entity Title: Not reported  
Affiliation Address: c/o U-Haul Co. of San Diego, 1300 Wilson Ave  
Affiliation City: National City  
Affiliation State: CA  
Affiliation Country: United States  
Affiliation Zip: 91950  
Affiliation Phone: (619) 399-3189

Affiliation Type Desc: Document Preparer  
Entity Name: James Muniz  
Entity Title: Not reported  
Affiliation Address: Not reported  
Affiliation City: Not reported  
Affiliation State: Not reported  
Affiliation Country: Not reported  
Affiliation Zip: Not reported  
Affiliation Phone: Not reported

Affiliation Type Desc: Operator  
Entity Name: U-Haul Moving & Storage of Point Loma  
Entity Title: Not reported  
Affiliation Address: Not reported  
Affiliation City: Not reported  
Affiliation State: Not reported  
Affiliation Country: Not reported  
Affiliation Zip: Not reported  
Affiliation Phone: (619) 399-3189

Affiliation Type Desc: Parent Corporation  
Entity Name: U-Haul Moving and Storage of Point Loma  
Entity Title: Not reported  
Affiliation Address: Not reported  
Affiliation City: Not reported  
Affiliation State: Not reported  
Affiliation Country: Not reported  
Affiliation Zip: Not reported  
Affiliation Phone: Not reported

Affiliation Type Desc: CUPA District  
Entity Name: San Diego County Env Health  
Entity Title: Not reported  
Affiliation Address: PO Box 129261  
Affiliation City: San Diego  
Affiliation State: CA  
Affiliation Country: Not reported  
Affiliation Zip: 92112-9261  
Affiliation Phone: (858) 505-6880

Affiliation Type Desc: Property Owner  
Entity Name: Four Reys Properties LLC  
Entity Title: Not reported  
Affiliation Address: P.O. Box 29046

Map ID  
Direction  
Distance  
Elevation

MAP FINDINGS

Site

Database(s)

EDR ID Number  
EPA ID Number

**U HAUL INTERNATIONAL (Continued)**

**S100232967**

Affiliation City: Phoenix  
Affiliation State: AZ  
Affiliation Country: United States  
Affiliation Zip: 85038  
Affiliation Phone: (602) 263-6555

Affiliation Type Desc: Environmental Contact  
Entity Name: 717 MCO President  
Entity Title: Not reported  
Affiliation Address: 1300 Wilson Ave  
Affiliation City: National City  
Affiliation State: CA  
Affiliation Country: Not reported  
Affiliation Zip: 91950  
Affiliation Phone: Not reported

Affiliation Type Desc: Facility Mailing Address  
Entity Name: Mailing Address  
Entity Title: Not reported  
Affiliation Address: 1300 Wilson Ave  
Affiliation City: National City  
Affiliation State: CA  
Affiliation Country: Not reported  
Affiliation Zip: 91950  
Affiliation Phone: Not reported

146  
NW  
1/2-1  
0.522 mi.  
2755 ft.

**S. D. PRINCESS RESORT  
1404 VACATION VILLAGE ROA  
SAN DIEGO, CA**

**Notify 65 S100178691  
N/A**

Relative:  
Lower  
Actual:  
12 ft.

NOTIFY 65:  
Date Reported: Not reported  
Staff Initials: Not reported  
Board File Number: Not reported  
Facility Type: Not reported  
Discharge Date: Not reported  
Issue Date: Not reported  
Incident Description: Not reported

0147  
SSW  
1/2-1  
0.535 mi.  
2823 ft.

**DYKE-SAN DIEGO HARBOR  
SAN DIEGO, CA  
Site 1 of 2 in cluster O**

**FUDS 1024903647  
N/A**

Relative:  
Lower  
Actual:  
12 ft.

FUDS:  
EPA Region: 9  
Installation ID: CA99799F560000  
Congressional District Number: 52  
Facility Name: DYKE-SAN DIEGO HARBOR  
FUDS Number: J09CA0597  
City: SAN DIEGO  
State: CA

Map ID  
Direction  
Distance  
Elevation

MAP FINDINGS

Site

Database(s)

EDR ID Number  
EPA ID Number

**DYKE-SAN DIEGO HARBOR (Continued)**

**1024903647**

County: SAN DIEGO  
Telephone: 213-452-3920  
USACE Division: South Pacific Division (SPD)  
USACE District: Los Angeles District (SPL)  
Status: Properties without projects  
Current Owner: Local Government  
X Coord: -117.229166670005  
Y Coord: 32.754166669956703  
Latitude: 32.754166669999996  
Longitude: -117.22916667

**O148  
SSW  
1/2-1  
0.536 mi.  
2828 ft.**

**DYKE - SAN DIEGO HBR  
SAN DIEGO, CA  
Site 2 of 2 in cluster O**

**ENVIROSTOR S107736242  
N/A**

**Relative:  
Lower  
Actual:  
12 ft.**

ENVIROSTOR:  
Name: DYKE - SAN DIEGO HBR  
Address: Not reported  
City,State,Zip: SAN DIEGO, CA  
Facility ID: 80000451  
Status: Inactive - Needs Evaluation  
Status Date: 07/01/2005  
Site Code: Not reported  
Site Type: Military Evaluation  
Site Type Detailed: FUDS  
Acres: Not reported  
NPL: NO  
Regulatory Agencies: SMBRP  
Lead Agency: SMBRP  
Program Manager: Not reported  
Supervisor: Douglas Bautista  
Division Branch: Cleanup Cypress  
Assembly: 78  
Senate: 39  
Special Program: Not reported  
Restricted Use: NO  
Site Mgmt Req: NONE SPECIFIED  
Funding: DERA  
Latitude: 32.75416  
Longitude: -117.2291  
APN: NONE SPECIFIED  
Past Use: NONE SPECIFIED  
Potential COC: NONE SPECIFIED  
Confirmed COC: NONE SPECIFIED  
Potential Description: NONE SPECIFIED  
Alias Name: CA99799F560000  
Alias Type: Federal Facility ID  
Alias Name: J09CA0597  
Alias Type: INPR  
Alias Name: 80000451  
Alias Type: Envirostor ID Number

Completed Info:  
Completed Area Name: PROJECT WIDE  
Completed Sub Area Name: Not reported  
Completed Document Type: Inventory Project Report (INPR)

Map ID  
Direction  
Distance  
Elevation

MAP FINDINGS

Site

Database(s)

EDR ID Number  
EPA ID Number

**DYKE - SAN DIEGO HBR (Continued)**

**S107736242**

Completed Date: 03/25/1992  
Comments: Not reported

Future Area Name: Not reported  
Future Sub Area Name: Not reported  
Future Document Type: Not reported  
Future Due Date: Not reported  
Schedule Area Name: Not reported  
Schedule Sub Area Name: Not reported  
Schedule Document Type: Not reported  
Schedule Due Date: Not reported  
Schedule Revised Date: Not reported

**149**  
**East**  
**1/2-1**  
**0.541 mi.**  
**2857 ft.**

**RELIEF VALVE CLAPPERS**  
**I-5 AND S.D. RIVER CHANNE**  
**SAN DIEGO, CA**

**Notify 65** **S100178438**  
**N/A**

**Relative:**  
**Lower**  
**Actual:**  
**18 ft.**

NOTIFY 65:  
Date Reported: Not reported  
Staff Initials: Not reported  
Board File Number: Not reported  
Facility Type: Not reported  
Discharge Date: Not reported  
Issue Date: Not reported  
Incident Description: Not reported

**150**  
**NNE**  
**1/2-1**  
**0.566 mi.**  
**2990 ft.**

**SAN DIEGO RIVER/MISSION BAY**  
**SAN DIEGO, CA**

**FUDS** **1024903655**  
**N/A**

**Relative:**  
**Higher**  
**Actual:**  
**22 ft.**

FUDS:  
EPA Region: 9  
Installation ID: CA99799F560800  
Congressional District Number: 52  
Facility Name: SAN DIEGO RIVER/MISSION BAY  
FUDS Number: J09CA0606  
City: SAN DIEGO  
State: CA  
County: SAN DIEGO  
Telephone: 213-452-3920  
USACE Division: South Pacific Division (SPD)  
USACE District: Los Angeles District (SPL)  
Status: Properties without projects  
Current Owner: Other  
X Coord: -117.222222220278  
Y Coord: 32.775000000250699  
Latitude: 32.774999999999999  
Longitude: -117.22222222000001

Map ID  
 Direction  
 Distance  
 Elevation

MAP FINDINGS

Site

Database(s)

EDR ID Number  
 EPA ID Number

**151**  
**South**  
**1/2-1**  
**0.590 mi.**  
**3113 ft.**

**3050 RUE DE ORLEANS**  
**PACIFIC ISLAND APTS.**  
**SAN DIEGO, CA**

**Notify 65**    **S100178432**  
**N/A**

**Relative:**    NOTIFY 65:  
**Lower**        Date Reported:    Not reported  
                   Staff Initials:    Not reported  
**Actual:**       Board File Number: Not reported  
**13 ft.**         Facility Type:      Not reported  
                   Discharge Date:   Not reported  
                   Issue Date:        Not reported  
                   Incident Description: Not reported

**152**  
**East**  
**1/2-1**  
**0.596 mi.**  
**3147 ft.**

**SOUTHERN CALIFORNIA EDISON SAN ONOFRE PLANT**  
**5000 PACIFIC COAST HWY**  
**SAN DIEGO, CA 92167**

**HWP**    **S121273336**  
**CERS**   **N/A**

**Relative:**    HWP:  
**Higher**       Name:                SOUTHERN CALIFORNIA EDISON SAN ONOFRE PLANT  
**Actual:**       Address:             5000 PACIFIC COAST HWY  
**22 ft.**         City,State,Zip:     SAN DIEGO, CA 92167  
                   EPA Id:              CAD000630921  
                   Cleanup Status:    OPERATING PERMIT  
                   Latitude:            33.36883  
                   Longitude:          -117.5544  
                   Facility Type:       Permitted - Operating  
                   Facility Size:        Small Storage  
                   Team:                EDWARD NIETO  
                   Supervisor:         SAM COE  
                   Site Code:           400643  
                   Assembly District: 76  
                   Senate District:    36  
                   Public Information Officer: Not reported  
                   Public Information Officer: Not reported

Activities:

EPA Id:                CAD000630921  
 Facility Type:        Permitted - Operating  
 Unit Names:          Not reported  
 Event Description:   \*Mod Class 1 - No Prior Approval Required - FINAL PERMIT MODIFICATION (EFFECTIVE)  
 Actual Date:         03/23/2012

EPA Id:                CAD000630921  
 Facility Type:        Permitted - Operating  
 Unit Names:          Not reported  
 Event Description:   Mod Class 1 - No Prior Approval Required - FINAL PERMIT MODIFICATION  
 Actual Date:         10/16/2018

EPA Id:                CAD000630921  
 Facility Type:        Permitted - Operating  
 Unit Names:          LSAW - MPH STORAGE AREA (GPRA Unit), MULTI PURPOSE HANDLING FACILITY  
                                 STORAGE (GPRA Unit), S. YARD FACILITY MIXED WASTE STORAGE (GPRA Unit)  
 Event Description:   New Operating Permit - INITIAL ADMINISTRATIVE REVIEW COMPLETED  
 Actual Date:         02/22/2001

EPA Id:                CAD000630921



Map ID  
Direction  
Distance  
Elevation

MAP FINDINGS

Site

Database(s)

EDR ID Number  
EPA ID Number

**SOUTHERN CALIFORNIA EDISON SAN ONOFRE PLANT (Continued)**

**S121273336**

Facility Type:	Permitted - Operating
Unit Names:	Not reported
Event Description:	Mod Class 1 - No Prior Approval Required - UPDATED APPLICATION RECEIVED
Actual Date:	01/03/2019
EPA Id:	CAD000630921
Facility Type:	Permitted - Operating
Unit Names:	Not reported
Event Description:	Mod Class 1 - No Prior Approval Required - FINAL PERMIT MODIFICATION
Actual Date:	01/10/2019
EPA Id:	CAD000630921
Facility Type:	Permitted - Operating
Unit Names:	LSAW - MPHf STORAGE AREA (GPRA Unit), MULTI PURPOSE HANDLING FACILITY STORAGE (GPRA Unit), S. YARD FACILITY MIXED WASTE STORAGE (GPRA Unit)
Event Description:	Renewal - No Changes - 1ST NOTICE OF DEFICIENCY ISSUED
Actual Date:	12/31/2014
EPA Id:	CAD000630921
Facility Type:	Permitted - Operating
Unit Names:	LSAW - MPHf STORAGE AREA (GPRA Unit), MULTI PURPOSE HANDLING FACILITY STORAGE (GPRA Unit), S. YARD FACILITY MIXED WASTE STORAGE (GPRA Unit)
Event Description:	Renewal - No Changes - PUBLIC COMMENT (END)
Actual Date:	02/24/2016
EPA Id:	CAD000630921
Facility Type:	Permitted - Operating
Unit Names:	LSAW - MPHf STORAGE AREA (GPRA Unit), MULTI PURPOSE HANDLING FACILITY STORAGE (GPRA Unit), S. YARD FACILITY MIXED WASTE STORAGE (GPRA Unit)
Event Description:	Renewal - No Changes - FINAL PERMIT RENEWAL (EFFECTIVE)
Actual Date:	05/23/2016
EPA Id:	CAD000630921
Facility Type:	Permitted - Operating
Unit Names:	LSAW - MPHf STORAGE AREA (GPRA Unit), MULTI PURPOSE HANDLING FACILITY STORAGE (GPRA Unit), S. YARD FACILITY MIXED WASTE STORAGE (GPRA Unit)
Event Description:	Renewal - No Changes - DRAFT PERMIT RENEWAL
Actual Date:	01/07/2016
EPA Id:	CAD000630921
Facility Type:	Permitted - Operating
Unit Names:	LSAW - MPHf STORAGE AREA (GPRA Unit), MULTI PURPOSE HANDLING FACILITY STORAGE (GPRA Unit), S. YARD FACILITY MIXED WASTE STORAGE (GPRA Unit)
Event Description:	New Operating Permit - FINAL PERMIT (EFFECTIVE)
Actual Date:	01/31/2005
EPA Id:	CAD000630921
Facility Type:	Permitted - Operating
Unit Names:	LSAW - MPHf STORAGE AREA (GPRA Unit), MULTI PURPOSE HANDLING FACILITY STORAGE (GPRA Unit), S. YARD FACILITY MIXED WASTE STORAGE (GPRA Unit)
Event Description:	Renewal - No Changes - FINAL CEQA
Actual Date:	02/27/2015
EPA Id:	CAD000630921
Facility Type:	Permitted - Operating
Unit Names:	LSAW - MPHf STORAGE AREA (GPRA Unit), MULTI PURPOSE HANDLING FACILITY STORAGE (GPRA Unit), S. YARD FACILITY MIXED WASTE STORAGE (GPRA Unit)

Map ID  
Direction  
Distance  
Elevation

MAP FINDINGS

Site

Database(s)

EDR ID Number  
EPA ID Number

**SOUTHERN CALIFORNIA EDISON SAN ONOFRE PLANT (Continued)**

**S121273336**

Event Description:	Renewal - No Changes - FINAL PERMIT RENEWAL (EXPIRES)
Actual Date:	05/23/2026
EPA Id:	CAD000630921
Facility Type:	Permitted - Operating
Unit Names:	LSAW - MPHf STORAGE AREA (GPRA Unit), MULTI PURPOSE HANDLING FACILITY STORAGE (GPRA Unit), S. YARD FACILITY MIXED WASTE STORAGE (GPRA Unit)
Event Description:	Renewal - No Changes - FINAL PERMIT RENEWAL
Actual Date:	04/20/2016
EPA Id:	CAD000630921
Facility Type:	Permitted - Operating
Unit Names:	Not reported
Event Description:	Mod Class 1 - No Prior Approval Required - ACKNOWLEDGEMENT OF PERMIT MOD LETTER
Actual Date:	12/18/2019
EPA Id:	CAD000630921
Facility Type:	Permitted - Operating
Unit Names:	Not reported
Event Description:	Mod Class 1 - No Prior Approval Required - RESPONSE TO 1ST REQUEST FOR FUTHER INFORMATION
Actual Date:	01/03/2019
EPA Id:	CAD000630921
Facility Type:	Permitted - Operating
Unit Names:	LSAW - MPHf STORAGE AREA (GPRA Unit), MULTI PURPOSE HANDLING FACILITY STORAGE (GPRA Unit), S. YARD FACILITY MIXED WASTE STORAGE (GPRA Unit)
Event Description:	New Operating Permit - FINAL PERMIT (EXPIRES)
Actual Date:	01/30/2015
EPA Id:	CAD000630921
Facility Type:	Permitted - Operating
Unit Names:	Not reported
Event Description:	*Mod Class 1 - No Prior Approval Required - FINAL PERMIT MODIFICATION
Actual Date:	03/23/2012
EPA Id:	CAD000630921
Facility Type:	Permitted - Operating
Unit Names:	Not reported
Event Description:	Mod Class 1 - No Prior Approval Required - ACKNOWLEDGEMENT OF PERMIT MOD LETTER
Actual Date:	10/16/2018
EPA Id:	CAD000630921
Facility Type:	Permitted - Operating
Unit Names:	LSAW - MPHf STORAGE AREA (GPRA Unit), MULTI PURPOSE HANDLING FACILITY STORAGE (GPRA Unit), S. YARD FACILITY MIXED WASTE STORAGE (GPRA Unit)
Event Description:	New Operating Permit - APPLICATION PART B RECEIVED
Actual Date:	02/27/1998
EPA Id:	CAD000630921
Facility Type:	Permitted - Operating
Unit Names:	LSAW - MPHf STORAGE AREA (GPRA Unit), MULTI PURPOSE HANDLING FACILITY STORAGE (GPRA Unit), S. YARD FACILITY MIXED WASTE STORAGE (GPRA Unit)
Event Description:	New Operating Permit - PUBLIC COMMENT (PUBLIC HEARING)
Actual Date:	09/08/2003
EPA Id:	CAD000630921
Facility Type:	Permitted - Operating

Map ID  
Direction  
Distance  
Elevation

MAP FINDINGS

Site

Database(s)

EDR ID Number  
EPA ID Number

**SOUTHERN CALIFORNIA EDISON SAN ONOFRE PLANT (Continued)**

**S121273336**

Unit Names: LSAW - MPHf STORAGE AREA (GPRA Unit), MULTI PURPOSE HANDLING FACILITY STORAGE (GPRA Unit), S. YARD FACILITY MIXED WASTE STORAGE (GPRA Unit)  
Event Description: Renewal - No Changes - CEQA DETERMINATION  
Actual Date: 05/31/2016

EPA Id: CAD000630921  
Facility Type: Permitted - Operating  
Unit Names: LSAW - MPHf STORAGE AREA (GPRA Unit), MULTI PURPOSE HANDLING FACILITY STORAGE (GPRA Unit), S. YARD FACILITY MIXED WASTE STORAGE (GPRA Unit)  
Event Description: Renewal - No Changes - PUBLIC COMMENT (PUBLIC HEARING)  
Actual Date: 02/11/2016

EPA Id: CAD000630921  
Facility Type: Permitted - Operating  
Unit Names: LSAW - MPHf STORAGE AREA (GPRA Unit), MULTI PURPOSE HANDLING FACILITY STORAGE (GPRA Unit), S. YARD FACILITY MIXED WASTE STORAGE (GPRA Unit)  
Event Description: New Operating Permit - TECHNICAL COMPLETE LETTER  
Actual Date: 09/24/2002

EPA Id: CAD000630921  
Facility Type: Permitted - Operating  
Unit Names: Not reported  
Event Description: New Variance - FINAL VARIANCE  
Actual Date: 09/30/2010

EPA Id: CAD000630921  
Facility Type: Permitted - Operating  
Unit Names: Not reported  
Event Description: New Variance - FINAL VARIANCE (EFFECTIVE)  
Actual Date: 09/30/2010

EPA Id: CAD000630921  
Facility Type: Permitted - Operating  
Unit Names: Not reported  
Event Description: \*Mod Class 1 - No Prior Approval Required - PUBLIC NOTICE BY PERMITTEE  
Actual Date: 05/29/2012

EPA Id: CAD000630921  
Facility Type: Permitted - Operating  
Unit Names: Not reported  
Event Description: \*Mod Class 1 - No Prior Approval Required - FINAL PERMIT MODIFICATION (EXPIRES)  
Actual Date: 01/30/2015

EPA Id: CAD000630921  
Facility Type: Permitted - Operating  
Unit Names: Not reported  
Event Description: New Variance - PUBLIC COMMENT (BEGIN)  
Actual Date: 05/08/2010

EPA Id: CAD000630921  
Facility Type: Permitted - Operating  
Unit Names: Not reported  
Event Description: Mod Class 1 - No Prior Approval Required - FINAL PERMIT MODIFICATION (EFFECTIVE)  
Actual Date: 01/18/2019

EPA Id: CAD000630921  
Facility Type: Permitted - Operating

Map ID  
Direction  
Distance  
Elevation

MAP FINDINGS

Site

Database(s)

EDR ID Number  
EPA ID Number

**SOUTHERN CALIFORNIA EDISON SAN ONOFRE PLANT (Continued)**

**S121273336**

Unit Names:	Not reported
Event Description:	New Variance - DRAFT CEQA
Actual Date:	05/05/2010
EPA Id:	CAD000630921
Facility Type:	Permitted - Operating
Unit Names:	Not reported
Event Description:	*Mod Class 1 - No Prior Approval Required - FINAL PERMIT MODIFICATION (EFFECTIVE)
Actual Date:	05/29/2012
EPA Id:	CAD000630921
Facility Type:	Permitted - Operating
Unit Names:	LSAW - MPHf STORAGE AREA (GPRA Unit), MULTI PURPOSE HANDLING FACILITY STORAGE (GPRA Unit), S. YARD FACILITY MIXED WASTE STORAGE (GPRA Unit)
Event Description:	New Operating Permit - FINAL CEQA
Actual Date:	12/06/2004
EPA Id:	CAD000630921
Facility Type:	Permitted - Operating
Unit Names:	LSAW - MPHf STORAGE AREA (GPRA Unit), MULTI PURPOSE HANDLING FACILITY STORAGE (GPRA Unit), S. YARD FACILITY MIXED WASTE STORAGE (GPRA Unit)
Event Description:	Renewal - No Changes - FINAL PART A & PART B RECEIVED
Actual Date:	10/26/2015
EPA Id:	CAD000630921
Facility Type:	Permitted - Operating
Unit Names:	Not reported
Event Description:	Mod Class 1 - No Prior Approval Required - 1ST REQUEST FOR FURTHER INFORMATION
Actual Date:	01/02/2019
EPA Id:	CAD000630921
Facility Type:	Permitted - Operating
Unit Names:	Not reported
Event Description:	Mod Class 1 - No Prior Approval Required - PUBLIC NOTICE OF MOD BY PERMITTEE
Actual Date:	01/09/2019
EPA Id:	CAD000630921
Facility Type:	Permitted - Operating
Unit Names:	Not reported
Event Description:	New Variance - CEQA DETERMINATION
Actual Date:	09/30/2010
EPA Id:	CAD000630921
Facility Type:	Permitted - Operating
Unit Names:	LSAW - MPHf STORAGE AREA (GPRA Unit), MULTI PURPOSE HANDLING FACILITY STORAGE (GPRA Unit), S. YARD FACILITY MIXED WASTE STORAGE (GPRA Unit)
Event Description:	New Operating Permit - FINAL PERMIT
Actual Date:	12/17/2004
EPA Id:	CAD000630921
Facility Type:	Permitted - Operating
Unit Names:	Not reported
Event Description:	New Variance - PUBLIC COMMENT (END)
Actual Date:	06/14/2010
EPA Id:	CAD000630921
Facility Type:	Permitted - Operating

Map ID  
Direction  
Distance  
Elevation

MAP FINDINGS

Site

Database(s)

EDR ID Number  
EPA ID Number

**SOUTHERN CALIFORNIA EDISON SAN ONOFRE PLANT (Continued)**

**S121273336**

Unit Names: LSAW - MPHf STORAGE AREA (GPRA Unit), MULTI PURPOSE HANDLING FACILITY STORAGE (GPRA Unit), S. YARD FACILITY MIXED WASTE STORAGE (GPRA Unit)  
Event Description: Renewal - No Changes - APPLICATION PART A RECEIVED  
Actual Date: 01/02/2014

EPA Id: CAD000630921  
Facility Type: Permitted - Operating  
Unit Names: LSAW - MPHf STORAGE AREA (GPRA Unit), MULTI PURPOSE HANDLING FACILITY STORAGE (GPRA Unit), S. YARD FACILITY MIXED WASTE STORAGE (GPRA Unit)  
Event Description: Renewal - No Changes - TECHNICAL COMPLETE LETTER  
Actual Date: 10/30/2015

EPA Id: CAD000630921  
Facility Type: Permitted - Operating  
Unit Names: Not reported  
Event Description: New Variance - PERMIT TERMINATED - TERMINATION RECEIVED  
Actual Date: 08/31/2015

EPA Id: CAD000630921  
Facility Type: Permitted - Operating  
Unit Names: LSAW - MPHf STORAGE AREA (GPRA Unit), MULTI PURPOSE HANDLING FACILITY STORAGE (GPRA Unit), S. YARD FACILITY MIXED WASTE STORAGE (GPRA Unit)  
Event Description: Renewal - No Changes - INITIAL ADMINISTRATIVE REVIEW COMPLETED  
Actual Date: 01/27/2014

EPA Id: CAD000630921  
Facility Type: Permitted - Operating  
Unit Names: Not reported  
Event Description: New Variance - FINAL CEQA  
Actual Date: 09/30/2010

EPA Id: CAD000630921  
Facility Type: Permitted - Operating  
Unit Names: LSAW - MPHf STORAGE AREA (GPRA Unit), MULTI PURPOSE HANDLING FACILITY STORAGE (GPRA Unit), S. YARD FACILITY MIXED WASTE STORAGE (GPRA Unit)  
Event Description: New Operating Permit - PUBLIC COMMENT (BEGIN)  
Actual Date: 08/08/2003

EPA Id: CAD000630921  
Facility Type: Permitted - Operating  
Unit Names: LSAW - MPHf STORAGE AREA (GPRA Unit), MULTI PURPOSE HANDLING FACILITY STORAGE (GPRA Unit), S. YARD FACILITY MIXED WASTE STORAGE (GPRA Unit)  
Event Description: Renewal - No Changes - APPLICATION PART B RECEIVED  
Actual Date: 01/02/2014

EPA Id: CAD000630921  
Facility Type: Permitted - Operating  
Unit Names: LSAW - MPHf STORAGE AREA (GPRA Unit), MULTI PURPOSE HANDLING FACILITY STORAGE (GPRA Unit), S. YARD FACILITY MIXED WASTE STORAGE (GPRA Unit)  
Event Description: Renewal - No Changes - PUBLIC NOTICE - PERMIT RECEIVED  
Actual Date: 11/21/2014

EPA Id: CAD000630921  
Facility Type: Permitted - Operating  
Unit Names: Not reported  
Event Description: New Variance - FINAL VARIANCE (EXPIRES)  
Actual Date: 09/29/2018

Map ID  
Direction  
Distance  
Elevation

MAP FINDINGS

Site

Database(s)

EDR ID Number  
EPA ID Number

**SOUTHERN CALIFORNIA EDISON SAN ONOFRE PLANT (Continued)**

**S121273336**

EPA Id: CAD000630921  
Facility Type: Permitted - Operating  
Unit Names: LSAW - MPHf STORAGE AREA (GPRA Unit), MULTI PURPOSE HANDLING FACILITY STORAGE (GPRA Unit), S. YARD FACILITY MIXED WASTE STORAGE (GPRA Unit)  
Event Description: Renewal - No Changes - PUBLIC COMMENT (BEGIN)  
Actual Date: 01/07/2016

EPA Id: CAD000630921  
Facility Type: Permitted - Operating  
Unit Names: LSAW - MPHf STORAGE AREA (GPRA Unit), MULTI PURPOSE HANDLING FACILITY STORAGE (GPRA Unit), S. YARD FACILITY MIXED WASTE STORAGE (GPRA Unit)  
Event Description: Renewal - No Changes - 2ND NOTICE OF DEFICIENCY ISSUED  
Actual Date: 04/10/2015

EPA Id: CAD000630921  
Facility Type: Permitted - Operating  
Unit Names: LSAW - MPHf STORAGE AREA (GPRA Unit), MULTI PURPOSE HANDLING FACILITY STORAGE (GPRA Unit), S. YARD FACILITY MIXED WASTE STORAGE (GPRA Unit)  
Event Description: New Operating Permit - FINAL PART A & PART B RECEIVED  
Actual Date: 09/24/2002

EPA Id: CAD000630921  
Facility Type: Permitted - Operating  
Unit Names: LSAW - MPHf STORAGE AREA (GPRA Unit), MULTI PURPOSE HANDLING FACILITY STORAGE (GPRA Unit), S. YARD FACILITY MIXED WASTE STORAGE (GPRA Unit)  
Event Description: Renewal - No Changes - CALL-IN LETTER ISSUED  
Actual Date: 10/14/2013

EPA Id: CAD000630921  
Facility Type: Permitted - Operating  
Unit Names: Not reported  
Event Description: \*Mod Class 1 - No Prior Approval Required - PUBLIC NOTICE BY PERMITTEE  
Actual Date: 03/23/2012

EPA Id: CAD000630921  
Facility Type: Permitted - Operating  
Unit Names: Not reported  
Event Description: \*Mod Class 1 - No Prior Approval Required - FINAL PERMIT MODIFICATION  
Actual Date: 05/29/2012

EPA Id: CAD000630921  
Facility Type: Permitted - Operating  
Unit Names: LSAW - MPHf STORAGE AREA (GPRA Unit), MULTI PURPOSE HANDLING FACILITY STORAGE (GPRA Unit), S. YARD FACILITY MIXED WASTE STORAGE (GPRA Unit)  
Event Description: New Operating Permit - PUBLIC COMMENT (END)  
Actual Date: 09/23/2003

EPA Id: CAD000630921  
Facility Type: Permitted - Operating  
Unit Names: LSAW - MPHf STORAGE AREA (GPRA Unit), MULTI PURPOSE HANDLING FACILITY STORAGE (GPRA Unit), S. YARD FACILITY MIXED WASTE STORAGE (GPRA Unit)  
Event Description: Renewal - No Changes - RESPONSE TO 1ST NOD RECEIVED  
Actual Date: 02/16/2015

EPA Id: CAD000630921  
Facility Type: Permitted - Operating  
Unit Names: LSAW - MPHf STORAGE AREA (GPRA Unit), MULTI PURPOSE HANDLING FACILITY

Map ID  
Direction  
Distance  
Elevation

MAP FINDINGS

Site

Database(s)

EDR ID Number  
EPA ID Number

**SOUTHERN CALIFORNIA EDISON SAN ONOFRE PLANT (Continued)**

**S121273336**

Event Description: STORAGE (GPRA Unit), S. YARD FACILITY MIXED WASTE STORAGE (GPRA Unit)  
Renewal - No Changes - RESPONSE TO 2ND NOD RECEIVED  
Actual Date: 05/14/2015

EPA Id: CAD000630921  
Facility Type: Permitted - Operating  
Unit Names: Not reported  
Event Description: New Variance - PERMIT TERMINATED - TERMINATION APPROVED  
Actual Date: 10/14/2015

EPA Id: CAD000630921  
Facility Type: Permitted - Operating  
Unit Names: LSAW - MPHf STORAGE AREA (GPRA Unit), MULTI PURPOSE HANDLING FACILITY  
STORAGE (GPRA Unit), S. YARD FACILITY MIXED WASTE STORAGE (GPRA Unit)  
Event Description: Renewal - No Changes - DISCLOSURE (CLEARED)  
Actual Date: 04/24/2015

Alias:  
EPA Id: CAD000630921  
Facility Type: Permitted - Operating  
Alias Type: FRS  
Alias: 110000915724

EPA Id: CAD000630921  
Facility Type: Permitted - Operating  
Alias Type: Project Code (Site Code)  
Alias: 400643

Maintenance:  
EPA Id: CAD000630921  
Title: Facility submitted Semi-annual Inventory Report\_6-21-2010  
Document Type: Certification Documents from Facility  
Received Date: 08/25/2010

EPA Id: CAD000630921  
Title: Facility submitted Semi-annual Inventory Report\_12-20-2010  
Document Type: Certification Documents from Facility  
Received Date: 02/23/2011

EPA Id: CAD000630921  
Title: Semi-Annual Inventory Report 12-30-2014  
Document Type: Certification Documents from Facility  
Received Date: 12/30/2014

CERS:  
Name: SOUTHERN CALIFORNIA EDISON SAN ONOFRE PLANT  
Address: 5000 PACIFIC COAST HWY  
City,State,Zip: SAN DIEGO, CA 92167  
Site ID: 238226  
CERS ID: CAD000630921  
CERS Description: Hazardous Waste

Evaluation:  
Eval General Type: Compliance Evaluation Inspection  
Eval Date: 01-22-2003

Map ID  
Direction  
Distance  
Elevation

MAP FINDINGS

Site

Database(s)

EDR ID Number  
EPA ID Number

**SOUTHERN CALIFORNIA EDISON SAN ONOFRE PLANT (Continued)**

**S121273336**

Violations Found: No  
Eval Type: DTSC Compliance Evaluation Inspection  
Eval Notes: Compliance Evaluation Inspection - Treatment, Storage and Disposal  
Eval Division: Department of Toxic Substances Control  
Eval Program: DTSC\_ENF  
Eval Source: ENVSTORHAZ

Eval General Type: Compliance Evaluation Inspection  
Eval Date: 01-24-2001  
Violations Found: No  
Eval Type: DTSC Compliance Evaluation Inspection  
Eval Notes: Compliance Evaluation Inspection - Treatment, Storage and Disposal  
Eval Division: Department of Toxic Substances Control  
Eval Program: DTSC\_ENF  
Eval Source: ENVSTORHAZ

Eval General Type: Compliance Followup Inspection  
Eval Date: 01-26-1999  
Violations Found: No  
Eval Type: DTSC Follow-up Inspection  
Eval Notes: Follow-up Inspection - Treatment, Storage and Disposal  
Eval Division: Department of Toxic Substances Control  
Eval Program: DTSC\_ENF  
Eval Source: ENVSTORHAZ

Eval General Type: Information Request  
Eval Date: 01-27-2003  
Violations Found: No  
Eval Type: DTSC Financial Records Review  
Eval Notes: Financial Records Review - Treatment, Storage and Disposal  
Eval Division: Department of Toxic Substances Control  
Eval Program: DTSC\_ENF  
Eval Source: ENVSTORHAZ

Eval General Type: Compliance Evaluation Inspection  
Eval Date: 01-29-2015  
Violations Found: No  
Eval Type: DTSC Compliance Evaluation Inspection  
Eval Notes: Compliance Evaluation Inspection - Treatment, Storage and Disposal  
Eval Division: Department of Toxic Substances Control  
Eval Program: DTSC\_ENF  
Eval Source: ENVSTORHAZ

Eval General Type: Information Request  
Eval Date: 02-10-2004  
Violations Found: No  
Eval Type: DTSC Financial Records Review  
Eval Notes: Financial Records Review - Treatment, Storage and Disposal  
Eval Division: Department of Toxic Substances Control  
Eval Program: DTSC\_ENF  
Eval Source: ENVSTORHAZ

Eval General Type: Information Request  
Eval Date: 02-27-2001  
Violations Found: Yes  
Eval Type: DTSC Financial Records Review  
Eval Notes: Financial Records Review - Treatment, Storage and Disposal Return To



Map ID  
Direction  
Distance  
Elevation

MAP FINDINGS

Site

Database(s)

EDR ID Number  
EPA ID Number

**SOUTHERN CALIFORNIA EDISON SAN ONOFRE PLANT (Continued)**

**S121273336**

Compliance: 2002-03-12 00:00:00  
Eval Division: Department of Toxic Substances Control  
Eval Program: DTSC\_ENF  
Eval Source: ENVSTORHAZ

Eval General Type: Compliance Evaluation Inspection  
Eval Date: 02-27-2017  
Violations Found: No  
Eval Type: DTSC Compliance Evaluation Inspection  
Eval Notes: Compliance Evaluation Inspection - Treatment, Storage and Disposal  
Eval Division: Department of Toxic Substances Control  
Eval Program: DTSC\_ENF  
Eval Source: ENVSTORHAZ

Eval General Type: Compliance Evaluation Inspection  
Eval Date: 03-23-2010  
Violations Found: No  
Eval Type: DTSC Compliance Evaluation Inspection  
Eval Notes: Compliance Evaluation Inspection - Treatment, Storage and Disposal  
Eval Division: Department of Toxic Substances Control  
Eval Program: DTSC\_ENF  
Eval Source: ENVSTORHAZ

Eval General Type: Compliance Evaluation Inspection  
Eval Date: 03-28-2012  
Violations Found: No  
Eval Type: DTSC Compliance Evaluation Inspection  
Eval Notes: Compliance Evaluation Inspection - Treatment, Storage and Disposal  
Eval Division: Department of Toxic Substances Control  
Eval Program: DTSC\_ENF  
Eval Source: ENVSTORHAZ

Eval General Type: Compliance Evaluation Inspection  
Eval Date: 04-29-1997  
Violations Found: Yes  
Eval Type: DTSC Compliance Evaluation Inspection  
Eval Notes: Compliance Evaluation Inspection - \* Non Major Return To Compliance:  
1997-05-29 00:00:00  
Eval Division: Department of Toxic Substances Control  
Eval Program: DTSC\_ENF  
Eval Source: ENVSTORHAZ

Eval General Type: Compliance Evaluation Inspection  
Eval Date: 05-11-2000  
Violations Found: No  
Eval Type: DTSC Compliance Evaluation Inspection  
Eval Notes: Compliance Evaluation Inspection - Treatment, Storage and Disposal  
Eval Division: Department of Toxic Substances Control  
Eval Program: DTSC\_ENF  
Eval Source: ENVSTORHAZ

Eval General Type: Information Request  
Eval Date: 05-11-2000  
Violations Found: Yes  
Eval Type: DTSC Financial Records Review  
Eval Notes: Financial Records Review - Treatment, Storage and Disposal Return To  
Compliance: 2000-09-18 00:00:00

Map ID  
Direction  
Distance  
Elevation

MAP FINDINGS

Site

Database(s)

EDR ID Number  
EPA ID Number

**SOUTHERN CALIFORNIA EDISON SAN ONOFRE PLANT (Continued)**

**S121273336**

Eval Division: Department of Toxic Substances Control  
Eval Program: DTSC\_ENF  
Eval Source: ENVSTORHAZ

Eval General Type: Compliance Evaluation Inspection  
Eval Date: 05-13-2008  
Violations Found: No  
Eval Type: DTSC Compliance Evaluation Inspection  
Eval Notes: Compliance Evaluation Inspection - Treatment, Storage and Disposal  
Eval Division: Department of Toxic Substances Control  
Eval Program: DTSC\_ENF  
Eval Source: ENVSTORHAZ

Eval General Type: Information Request  
Eval Date: 05-28-2008  
Violations Found: No  
Eval Type: DTSC Financial Records Review  
Eval Notes: Financial Records Review - Treatment, Storage and Disposal  
Eval Division: Department of Toxic Substances Control  
Eval Program: DTSC\_ENF  
Eval Source: ENVSTORHAZ

Eval General Type: Compliance Evaluation Inspection  
Eval Date: 06-26-2006  
Violations Found: No  
Eval Type: DTSC Compliance Evaluation Inspection  
Eval Notes: Compliance Evaluation Inspection - Treatment, Storage and Disposal  
Eval Division: Department of Toxic Substances Control  
Eval Program: DTSC\_ENF  
Eval Source: ENVSTORHAZ

Eval General Type: Information Request  
Eval Date: 07-06-2000  
Violations Found: Yes  
Eval Type: DTSC Financial Records Review  
Eval Notes: Financial Records Review - Treatment, Storage and Disposal Return To  
Compliance: 2000-08-23 00:00:00  
Eval Division: Department of Toxic Substances Control  
Eval Program: DTSC\_ENF  
Eval Source: ENVSTORHAZ

Eval General Type: Information Request  
Eval Date: 07-23-2015  
Violations Found: No  
Eval Type: DTSC Financial Records Review  
Eval Notes: Financial Records Review - Treatment, Storage and Disposal  
Eval Division: Department of Toxic Substances Control  
Eval Program: DTSC\_ENF  
Eval Source: ENVSTORHAZ

Eval General Type: Information Request  
Eval Date: 07-26-2017  
Violations Found: No  
Eval Type: DTSC Financial Records Review  
Eval Notes: Financial Records Review - Treatment, Storage and Disposal  
Eval Division: Department of Toxic Substances Control  
Eval Program: DTSC\_ENF

Map ID  
Direction  
Distance  
Elevation

MAP FINDINGS

Site

Database(s)

EDR ID Number  
EPA ID Number

**SOUTHERN CALIFORNIA EDISON SAN ONOFRE PLANT (Continued)**

**S121273336**

Eval Source: ENVSTORHAZ  
  
Eval General Type: Compliance Evaluation Inspection  
Eval Date: 09-20-2017  
Violations Found: No  
Eval Type: DTSC Compliance Evaluation Inspection  
Eval Notes: Compliance Evaluation Inspection - Treatment, Storage and Disposal  
Eval Division: Department of Toxic Substances Control  
Eval Program: DTSC\_ENF  
Eval Source: ENVSTORHAZ

Eval General Type: Information Request  
Eval Date: 09-22-2006  
Violations Found: No  
Eval Type: DTSC Financial Records Review  
Eval Notes: Financial Records Review - Treatment, Storage and Disposal  
Eval Division: Department of Toxic Substances Control  
Eval Program: DTSC\_ENF  
Eval Source: ENVSTORHAZ

Eval General Type: Information Request  
Eval Date: 09-28-2012  
Violations Found: No  
Eval Type: DTSC Financial Records Review  
Eval Notes: Financial Records Review - Treatment, Storage and Disposal  
Eval Division: Department of Toxic Substances Control  
Eval Program: DTSC\_ENF  
Eval Source: ENVSTORHAZ

Eval General Type: Information Request  
Eval Date: 11-30-2017  
Violations Found: No  
Eval Type: DTSC Financial Records Review  
Eval Notes: Financial Records Review - Treatment, Storage and Disposal  
Eval Division: Department of Toxic Substances Control  
Eval Program: DTSC\_ENF  
Eval Source: ENVSTORHAZ

Eval General Type: Compliance Evaluation Inspection  
Eval Date: 12-16-2003  
Violations Found: Yes  
Eval Type: DTSC Compliance Evaluation Inspection  
Eval Notes: Compliance Evaluation Inspection - Treatment, Storage and Disposal  
Return To Compliance: 2003-12-17 00:00:00  
Eval Division: Department of Toxic Substances Control  
Eval Program: DTSC\_ENF  
Eval Source: ENVSTORHAZ

Enforcement Action:  
Site ID: 238226  
Site Name: SOUTHERN CALIFORNIA EDISON SAN ONOFRE PLANT  
Site Address: 5000 PACIFIC COAST HWY  
Site City: SAN DIEGO  
Site Zip: 92167  
Enf Action Date: 03-25-2004  
Enf Action Type: Federal Consent Order with Enforcement and Settlement  
Enf Action Description: Federal Consent Order with Enforcement and Settlement

Map ID  
Direction  
Distance  
Elevation

MAP FINDINGS

Site

Database(s)

EDR ID Number  
EPA ID Number

**SOUTHERN CALIFORNIA EDISON SAN ONOFRE PLANT (Continued)**

**S121273336**

Enf Action Notes: Not reported  
Enf Action Division: Department of Toxic Substances Control  
Enf Action Program: DTSC\_ENF  
Enf Action Source: ENVSTORHAZ

Site ID: 238226  
Site Name: SOUTHERN CALIFORNIA EDISON SAN ONOFRE PLANT  
Site Address: 5000 PACIFIC COAST HWY  
Site City: SAN DIEGO  
Site Zip: 92167  
Enf Action Date: 06-15-1999  
Enf Action Type: Federal Consent Order with Enforcement and Settlement  
Enf Action Description: Federal Consent Order with Enforcement and Settlement  
Enf Action Notes: Not reported  
Enf Action Division: Department of Toxic Substances Control  
Enf Action Program: DTSC\_ENF  
Enf Action Source: ENVSTORHAZ

**Affiliation:**

Affiliation Type Desc: Facility Contact  
Entity Name: SARA M DUVALL  
Entity Title: Not reported  
Affiliation Address: PO BOX 800  
Affiliation City: ROSEMEAD  
Affiliation State: CA  
Affiliation Country: Not reported  
Affiliation Zip: 91770  
Affiliation Phone: 6268628458

Affiliation Type Desc: Facility Owner  
Entity Name: Southern California Edison  
Entity Title: Not reported  
Affiliation Address: PO BOX 800  
Affiliation City: ROSEMEAD  
Affiliation State: CA  
Affiliation Country: Not reported  
Affiliation Zip: 917700000  
Affiliation Phone: 6268628458

**P153 DON POLLOCK EXCAVATING INC**  
**ESE 3366 KURTZ STREET**  
**1/2-1 SAN DIEGO, CA 92110**  
**0.608 mi.**  
**3211 ft. Site 1 of 2 in cluster P**

**ENVIROSTOR 1000128087**  
**N/A**

**Relative:** ENVIROSTOR:  
**Lower** Name: DON POLLOCK EXCAVATING INC  
Address: 3366 KURTZ STREET  
**Actual:** City,State,Zip: SAN DIEGO, CA 92110  
**12 ft.** Facility ID: 37170001  
Status: Refer: Other Agency  
Status Date: 08/21/1995  
Site Code: Not reported  
Site Type: Historical  
Site Type Detailed: \* Historical  
Acres: Not reported

Map ID  
Direction  
Distance  
Elevation

MAP FINDINGS

Site

Database(s)

EDR ID Number  
EPA ID Number

**DON POLLOCK EXCAVATING INC (Continued)**

**1000128087**

NPL: NO  
Regulatory Agencies: NONE SPECIFIED  
Lead Agency: NONE SPECIFIED  
Program Manager: Not reported  
Supervisor: \* Mmonroy  
Division Branch: Cleanup Cypress  
Assembly: 78  
Senate: 39  
Special Program: \* CERC2  
Restricted Use: NO  
Site Mgmt Req: NONE SPECIFIED  
Funding: Not reported  
Latitude: 32.75496  
Longitude: -117.2076  
APN: NONE SPECIFIED  
Past Use: NONE SPECIFIED  
Potential COC: \* CONTAMINATED SOIL  
Confirmed COC: NONE SPECIFIED  
Potential Description: NONE SPECIFIED  
Alias Name: 37170001  
Alias Type: Envirostor ID Number

Completed Info:

Completed Area Name: PROJECT WIDE  
Completed Sub Area Name: Not reported  
Completed Document Type: Site Screening  
Completed Date: 10/25/1994  
Comments: CALSITES VALIDATION PROGRAM CONFIRMS NFA FOR DTSC.

Completed Area Name: PROJECT WIDE  
Completed Sub Area Name: Not reported  
Completed Document Type: Preliminary Assessment Report  
Completed Date: 01/08/1988  
Comments: PRELIM ASSESS DONE NO EVIDENCE U/G TANKS REMOVED PRIOR TO PROPERTY DEVELOPMENT. REFER TO COUNTY U/G TANK PROGRAM FOR NECESSARY FOLLOWUP

Completed Area Name: PROJECT WIDE  
Completed Sub Area Name: Not reported  
Completed Document Type: Site Screening  
Completed Date: 06/12/1987  
Comments: SITE SCREENING DONE

Completed Area Name: PROJECT WIDE  
Completed Sub Area Name: Not reported  
Completed Document Type: \* Discovery  
Completed Date: 01/18/1983  
Comments: FACILITY IDENTIFIED ID VIA DRIVEBY FACILITY DRIVE-BY SEVERAL DRUMS OBSERVED STAINED EARTH (PERHAPS OIL) ON SITE GROUND PHOTOS 2 PHOTOS TAKEN-SHOW DRUMS & STAINING

Future Area Name: Not reported  
Future Sub Area Name: Not reported  
Future Document Type: Not reported  
Future Due Date: Not reported  
Schedule Area Name: Not reported  
Schedule Sub Area Name: Not reported  
Schedule Document Type: Not reported  
Schedule Due Date: Not reported

Map ID  
Direction  
Distance  
Elevation

MAP FINDINGS

Site

Database(s)

EDR ID Number  
EPA ID Number

**DON POLLOCK EXCAVATING INC (Continued)**

1000128087

Schedule Revised Date: Not reported

**P154**  
**ESE**  
**1/2-1**  
**0.627 mi.**  
**3309 ft.**

**BOYCE INDUSTRIES**  
**3344 KURTZ ST**  
**SAN DIEGO, CA 92110**

**Site 2 of 2 in cluster P**

**ENVIROSTOR**  
**San Diego Co. HMMD**  
**HIST CORTESE**  
**CERS**

**S101481989**  
**N/A**

**Relative:**  
**Lower**  
**Actual:**  
**12 ft.**

**ENVIROSTOR:**  
Name: BOYCE INDUSTRIES  
Address: 3344 KURTZ ST  
City,State,Zip: SAN DIEGO, CA 92110  
Facility ID: 37510093  
Status: No Further Action  
Status Date: 08/09/1989  
Site Code: Not reported  
Site Type: Historical  
Site Type Detailed: \* Historical  
Acres: 5  
NPL: NO  
Regulatory Agencies: NONE SPECIFIED  
Lead Agency: NONE SPECIFIED  
Program Manager: Not reported  
Supervisor: Patrick Hsieh  
Division Branch: Cleanup Cypress  
Assembly: 78  
Senate: 39  
Special Program: Not reported  
Restricted Use: NO  
Site Mgmt Req: NONE SPECIFIED  
Funding: Not reported  
Latitude: 32.75480  
Longitude: -117.2074  
APN: NONE SPECIFIED  
Past Use: DISTRIBUTOR - CHEMICAL  
Potential COC: \* DETERGENT & SOAP \* UNSPECIFIED ACID SOLUTION \* POLYMERIC RESIN WASTE  
Confirmed COC: NONE SPECIFIED  
Potential Description: IA, SOIL, SV  
Alias Name: SPACE AGE PRODUCTS (3344 KURTZ)  
Alias Type: Alternate Name  
Alias Name: 37510093  
Alias Type: Envirostor ID Number

**Completed Info:**

Completed Area Name: PROJECT WIDE  
Completed Sub Area Name: Not reported  
Completed Document Type: \* Discovery  
Completed Date: 12/10/1982  
Comments: FACILITY IDENTIFIED VIA 66 PHONE BOOK

Completed Area Name: PROJECT WIDE  
Completed Sub Area Name: Not reported  
Completed Document Type: Correspondence  
Completed Date: 03/06/2018  
Comments: Not reported

Completed Area Name: PROJECT WIDE

Map ID  
Direction  
Distance  
Elevation

MAP FINDINGS

Site

Database(s)

EDR ID Number  
EPA ID Number

**BOYCE INDUSTRIES (Continued)**

**S101481989**

Completed Sub Area Name: Not reported  
Completed Document Type: Site Screening  
Completed Date: 10/28/1994  
Comments: CALSITES VALIDATION PROJECT CONFIRMS NFA FOR DTSC.

Completed Area Name: PROJECT WIDE  
Completed Sub Area Name: Not reported  
Completed Document Type: Preliminary Assessment Report  
Completed Date: 08/09/1989  
Comments: DELETED FROM CORTESE PRELIM ASSESS DONE NFA DUE TO NO EVIDENCE OF CONTAMINATION SITE IS ONLY A DISTRIBUTOR OF DETERGENTS AND WASHER PARTS. ORIGINAL ASP ID'D SITE AS SPACE AGE AT 3344, HOWEVER, THE ACTUAL SITE OF DRUM STORAGE IS 3346 KURTZ (BOYCE INDUSTRIES)

Completed Area Name: PROJECT WIDE  
Completed Sub Area Name: Not reported  
Completed Document Type: Site Screening  
Completed Date: 06/04/1987  
Comments: SITE SCREENING DONE EVIDENCE OF SPILLS AND LEAKAGE

Future Area Name: Not reported  
Future Sub Area Name: Not reported  
Future Document Type: Not reported  
Future Due Date: Not reported  
Schedule Area Name: Not reported  
Schedule Sub Area Name: Not reported  
Schedule Document Type: Not reported  
Schedule Due Date: Not reported  
Schedule Revised Date: Not reported

**HMMD SAN DIEGO:**

Name: BOYCE INDUSTRIES  
Address: 3344 KURTZ ST  
City,State,Zip: SAN DIEGO, CA 92110  
Permit Number: 100497  
Business Type: 6HK68  
EPA Id Number: Not reported  
APN: 441-582-19-00  
Last HMMD Inspection: 01/27/2000  
Facility Telephone: 619-291-3012  
Permit Status: INAC  
Permit Expiration: 01/27/2000  
Date Last Updated: 11/02/2012  
Facility Owner: ED BOYCE  
Facility Mailing Address: 1105 POINSETTA ST  
Facility Mailing City: SANTA ANA  
Facility Mailing State: CA  
Facility Mailing Zip: 92701-  
UST Owner: Not reported  
Handle Regulated Hazmat: Not reported  
Own Or Operate UST: Not reported  
Subject To APSA: Not reported  
Generate Haz Waste: Y  
Treat Haz Waste: Not reported  
Generate Medical Waste: Not reported

Name: CHRIS RUDDY SURFBOARDS

Map ID  
Direction  
Distance  
Elevation

MAP FINDINGS

Site

Database(s)

EDR ID Number  
EPA ID Number

**BOYCE INDUSTRIES (Continued)**

**S101481989**

Address: 3344 KURTZ ST  
City,State,Zip: SAN DIEGO, CA 92110-4428  
Permit Number: Not reported  
Business Type: Not reported  
EPA Id Number: Not reported  
APN: Not reported  
Last HMMD Inspection: Not reported  
Facility Telephone: 619-787-2833  
Permit Status: Permit Renewed  
Permit Expiration: Not reported  
Date Last Updated: 04/24/2018  
Facility Owner: Not reported  
Facility Mailing Address: 3344 Kurtz St, San Diego, CA 92110  
Facility Mailing City: Not reported  
Facility Mailing State: Not reported  
Facility Mailing Zip: Not reported  
UST Owner: N  
Handle Regulated Hazmat: Not reported  
Own Or Operate UST: Not reported  
Subject To APSA: Not reported  
Generate Haz Waste: N  
Treat Haz Waste: N  
Generate Medical Waste: Not reported

Inspection Violation:

Record ID: DEH2018-HUPFP-004194  
Permit Status: Permit Renewed  
Active Permit: Y  
Facility Id Number: Not reported  
Program Element: Hazardous Materials Release Response Plans  
Inspection Type: Initial Inspection  
Inspection Number: 5909127  
Return To Compliance Date: 2018-04-24T00:00:00.000  
Nov: Yes  
Violation Classification: Class I  
Underground Storage Tank Id: Not reported  
Container/Tank Id: Not reported  
Last Update: 2019-04-23T00:00:00.000  
Inspection Date: 2018-02-09T11:41:00.000  
Violation Code: HMD1001 Unified Program Facility permit not obtained for hazardous materials. SDCC 68.905; 68.906, 68.907

Record ID: DEH2018-HUPFP-004194  
Permit Status: Permit Renewed  
Active Permit: Y  
Facility Id Number: Not reported  
Program Element: Hazardous Materials Release Response Plans  
Inspection Type: Initial Inspection  
Inspection Number: 5909127  
Return To Compliance Date: 2018-02-09T00:00:00.000  
Nov: No  
Violation Classification: Class II  
Underground Storage Tank Id: Not reported  
Container/Tank Id: Not reported  
Last Update: 2019-04-23T00:00:00.000  
Inspection Date: 2018-02-09T11:41:00.000  
Violation Code: 1020002 Initial &/or annual employee training not conducted in safety procedures for a hazardous material release or threatened release &/or



Map ID  
Direction  
Distance  
Elevation

MAP FINDINGS

Site

Database(s)

EDR ID Number  
EPA ID Number

**BOYCE INDUSTRIES (Continued)**

**S101481989**

employee training records not available or not maintained for 3 years.  
HSC 25505(a)(4); 19 CCR 2659(b)

**Waste and Materials:**

Record ID: DEH2018-HUPFP-004194  
Permit Status: Permit Renewed  
Active Permit: Y  
Child Record Id: DEH2018-HCHEM-0169044  
Trade Secret: N  
Hazardous Material Type: Mixture  
Last Updated: 2019-04-23T02:32:02.000  
Chemical Name: Polyester Resin  
Common Name: Polyester Resin  
Case Number: Not reported

**HIST CORTESE:**

edr\_fname: BOYCE INDUSTRIES  
edr\_fadd1: 3344 KURTZ  
City,State,Zip: SAN DIEGO, CA 92110  
Region: CORTESE  
Facility County Code: 37  
Reg By: CALSI  
Reg Id: 37510093

**CERS:**

Name: CHRIS RUDDY SURFBOARDS  
Address: 3344 KURTZ ST  
City,State,Zip: SAN DIEGO, CA 92110  
Site ID: 433606  
CERS ID: 10756114  
CERS Description: Chemical Storage Facilities

**Violations:**

Site ID: 433606  
Site Name: Chris Ruddy Surfboards  
Violation Date: 02-09-2018  
Citation: HSC 6.95 Multiple - California Health and Safety Code, Chapter 6.95, Section(s) Multiple  
Violation Description: Business Plan Program - Administration/Documentation - General  
Violation Notes: Returned to compliance on 04/24/2018. Inspection Sequence ID:5909127;Violation:HMD1001 Unified Program Facility permit not obtained for hazardous materials. SDCC 68.905; 68.906, 68.907  
Violation Division: San Diego County Department of Env Health  
Violation Program: HMRRP  
Violation Source: CERS

Site ID: 433606  
Site Name: Chris Ruddy Surfboards  
Violation Date: 02-09-2018  
Citation: HSC 6.95 25505(a)(4) - California Health and Safety Code, Chapter 6.95, Section(s) 25505(a)(4)  
Violation Description: Failure to provide initial and annual training to all employees in safety procedures in the event of a release or threatened release of a hazardous material or failure to document and maintain training records for a minimum of three years.

Map ID  
Direction  
Distance  
Elevation

MAP FINDINGS

Site

Database(s)

EDR ID Number  
EPA ID Number

**BOYCE INDUSTRIES (Continued)**

**S101481989**

Violation Notes: Returned to compliance on 02/09/2018. Inspection Sequence ID:5909127  
Violation Division: San Diego County Department of Env Health  
Violation Program: HMRRP  
Violation Source: CERS

Evaluation:  
Eval General Type: Compliance Evaluation Inspection  
Eval Date: 02-09-2018  
Violations Found: Yes  
Eval Type: Routine done by local agency  
Eval Notes: Inspector: Burke Mike Inspection ID:5909127  
Eval Division: San Diego County Department of Env Health  
Eval Program: HMRRP  
Eval Source: CERS

Coordinates:  
Site ID: 433606  
Facility Name: Chris Ruddy Surfboards  
Env Int Type Code: HMBP  
Program ID: 10756114  
Coord Name: Not reported  
Ref Point Type Desc: Center of a facility or station.  
Latitude: 32.754800  
Longitude: -117.207410

Affiliation:  
Affiliation Type Desc: CUPA District  
Entity Name: San Diego County Env Health  
Entity Title: Not reported  
Affiliation Address: PO Box 129261  
Affiliation City: San Diego  
Affiliation State: CA  
Affiliation Country: Not reported  
Affiliation Zip: 92112-9261  
Affiliation Phone: (858) 505-6880

Affiliation Type Desc: Environmental Contact  
Entity Name: Chris Ruddy  
Entity Title: Not reported  
Affiliation Address: 3344 Kurtz St  
Affiliation City: San Diego  
Affiliation State: CA  
Affiliation Country: Not reported  
Affiliation Zip: 92110  
Affiliation Phone: Not reported

Affiliation Type Desc: Legal Owner  
Entity Name: Christopher Ruddy  
Entity Title: Not reported  
Affiliation Address: 3344 Kurtz St  
Affiliation City: San Diego  
Affiliation State: CA  
Affiliation Country: United States  
Affiliation Zip: 92110  
Affiliation Phone: (619) 787-2833

Map ID  
Direction  
Distance  
Elevation

MAP FINDINGS

Site

Database(s)

EDR ID Number  
EPA ID Number

**BOYCE INDUSTRIES (Continued)**

**S101481989**

Affiliation Type Desc: Operator  
Entity Name: Chris Ruddy  
Entity Title: Not reported  
Affiliation Address: Not reported  
Affiliation City: Not reported  
Affiliation State: Not reported  
Affiliation Country: Not reported  
Affiliation Zip: Not reported  
Affiliation Phone: (619) 787-2833

Affiliation Type Desc: Parent Corporation  
Entity Name: Christopher Ruddy  
Entity Title: Not reported  
Affiliation Address: Not reported  
Affiliation City: Not reported  
Affiliation State: Not reported  
Affiliation Country: Not reported  
Affiliation Zip: Not reported  
Affiliation Phone: Not reported

Affiliation Type Desc: Identification Signer  
Entity Name: Christopher Ruddy  
Entity Title: Owner  
Affiliation Address: Not reported  
Affiliation City: Not reported  
Affiliation State: Not reported  
Affiliation Country: Not reported  
Affiliation Zip: Not reported  
Affiliation Phone: Not reported

Affiliation Type Desc: Facility Mailing Address  
Entity Name: Mailing Address  
Entity Title: Not reported  
Affiliation Address: 3344 Kurtz St  
Affiliation City: San Diego  
Affiliation State: CA  
Affiliation Country: Not reported  
Affiliation Zip: 92110  
Affiliation Phone: Not reported

Affiliation Type Desc: Document Preparer  
Entity Name: Christopher Ruddy  
Entity Title: Not reported  
Affiliation Address: Not reported  
Affiliation City: Not reported  
Affiliation State: Not reported  
Affiliation Country: Not reported  
Affiliation Zip: Not reported  
Affiliation Phone: Not reported

MAP FINDINGS

Map ID  
Direction  
Distance  
Elevation

Site

Database(s)

EDR ID Number  
EPA ID Number

155  
SE  
1/2-1  
0.868 mi.  
4584 ft.

**HOWARD TAYLOR DODGE**  
**3740 ROSECRANS**  
**SAN DIEGO, CA 92110**

**CPS-SLIC**    **S100178497**  
**HIST CORTESE**    **N/A**  
**Notify 65**

**Relative:**  
**Lower**  
**Actual:**  
**15 ft.**

**CPS-SLIC:**  
Name: ALAN JOHNSON DODGE,INC.  
Address: 3740 ROSECRANS ST  
City,State,Zip: SAN DIEGO, CA 921103112  
Region: STATE  
**Facility Status: Completed - Case Closed**  
Status Date: 09/01/1998  
Global Id: T0607300425  
Lead Agency: SAN DIEGO COUNTY LOP  
Lead Agency Case Number: H12788-001  
Latitude: 32.752331  
Longitude: -117.2041145  
Case Type: Cleanup Program Site  
Case Worker: Not reported  
Local Agency: Not reported  
RB Case Number: 9UT1604  
File Location: Local Agency  
Potential Media Affected: Other Groundwater (uses other than drinking water)  
Potential Contaminants of Concern: Gasoline  
Site History: Not reported

[Click here to access the California GeoTracker records for this facility:](#)

**HIST CORTESE:**  
edr\_fname: HOWARD TAYLOR DODGE  
edr\_fadd1: 3740 ROSECRANS  
City,State,Zip: SAN DIEGO, CA 92110  
Region: CORTESE  
Facility County Code: 37  
Reg By: LTNKA  
Reg Id: 9UT1604

**NOTIFY 65:**  
Date Reported: Not reported  
Staff Initials: Not reported  
Board File Number: Not reported  
Facility Type: Not reported  
Discharge Date: Not reported  
Issue Date: Not reported  
Incident Description: Not reported

Q156  
SE  
1/2-1  
0.884 mi.  
4669 ft.

**MIDWAY DRIVE (A.K.A. CAUSEWAY)**  
**SAN DIEGO, CA**  
**Site 1 of 2 in cluster Q**

**FUDS**    **1024904061**  
**N/A**

**Relative:**  
**Lower**  
**Actual:**  
**12 ft.**

**FUDS:**  
EPA Region: 9  
Installation ID: CA99799FA43300  
Congressional District Number: 52  
Facility Name: MIDWAY DRIVE (A.K.A. CAUSEWAY)  
FUDS Number: J09CA7406

Map ID  
 Direction  
 Distance  
 Elevation

MAP FINDINGS

Site

Database(s)

EDR ID Number  
 EPA ID Number

**MIDWAY DRIVE (A.K.A. CAUSEWAY) (Continued)**

**1024904061**

City: SAN DIEGO  
 State: CA  
 County: SAN DIEGO  
 Telephone: 213-452-3920  
 USACE Division: South Pacific Division (SPD)  
 USACE District: Los Angeles District (SPL)  
 Status: Properties without projects  
 Current Owner: Not reported  
 X Coord: -117.208333329818  
 Y Coord: 32.750000000300602  
 Latitude: 32.75  
 Longitude: -117.20833333

**Q157**  
**SE**  
**1/2-1**  
**0.885 mi.**  
**4673 ft.**

**MIDWAY DRIVE (A.K.A. CAUSEWAY)**

**ENVIROSTOR**

**S107736739**  
**N/A**

**SAN DIEGO, CA**

**Site 2 of 2 in cluster Q**

**Relative:**  
**Lower**  
**Actual:**  
**12 ft.**

**ENVIROSTOR:**  
 Name: MIDWAY DRIVE (A.K.A. CAUSEWAY)  
 Address: Not reported  
 City,State,Zip: SAN DIEGO, CA  
 Facility ID: 80001106  
 Status: Inactive - Needs Evaluation  
 Status Date: 07/01/2005  
 Site Code: Not reported  
 Site Type: Military Evaluation  
 Site Type Detailed: FUDS  
 Acres: 0  
 NPL: NO  
 Regulatory Agencies: SMBRP  
 Lead Agency: SMBRP  
 Program Manager: Not reported  
 Supervisor: Douglas Bautista  
 Division Branch: Cleanup Cypress  
 Assembly: 78  
 Senate: 39  
 Special Program: Not reported  
 Restricted Use: NO  
 Site Mgmt Req: NONE SPECIFIED  
 Funding: DERA  
 Latitude: 32.75  
 Longitude: -117.2083  
 APN: NONE SPECIFIED  
 Past Use: NONE SPECIFIED  
 Potential COC: NONE SPECIFIED  
 Confirmed COC: NONE SPECIFIED  
 Potential Description: NONE SPECIFIED  
 Alias Name: Causeway  
 Alias Type: Alternate Name  
 Alias Name: CA99799FA43300  
 Alias Type: Federal Facility ID  
 Alias Name: J09CA7406  
 Alias Type: INPR  
 Alias Name: 80001106  
 Alias Type: Envirostor ID Number

Map ID  
 Direction  
 Distance  
 Elevation

MAP FINDINGS

Site

Database(s)

EDR ID Number  
 EPA ID Number

**MIDWAY DRIVE (A.K.A. CAUSEWAY) (Continued)**

**S107736739**

Completed Info:

Completed Area Name: PROJECT WIDE  
 Completed Sub Area Name: Not reported  
 Completed Document Type: Inventory Project Report (INPR)  
 Completed Date: 08/24/1999  
 Comments: Not reported

Future Area Name: Not reported  
 Future Sub Area Name: Not reported  
 Future Document Type: Not reported  
 Future Due Date: Not reported  
 Schedule Area Name: Not reported  
 Schedule Sub Area Name: Not reported  
 Schedule Document Type: Not reported  
 Schedule Due Date: Not reported  
 Schedule Revised Date: Not reported

**158**  
**ENE**  
**1/2-1**  
**0.886 mi.**  
**4680 ft.**  
  
**Relative:**  
**Higher**  
  
**Actual:**  
**30 ft.**

**MISSION CHEMICAL CO. (2)**  
**4990 NAPLES**  
**SAN DIEGO, CA 92110**

**ENVIROSTOR 1000382469**  
**LUST N/A**  
**HAZNET**  
**HIST CORTESE**  
**NPDES**  
**SAN DIEGO CO LOP**  
**CIWQS**  
**CERS**

ENVIROSTOR:

Name: MISSION CHEMICAL CO. (2)  
 Address: 4990 NAPLES  
 City,State,Zip: SAN DIEGO, CA 92110  
 Facility ID: 37510124  
 Status: Refer: Other Agency  
 Status Date: 06/01/1995  
 Site Code: Not reported  
 Site Type: Historical  
 Site Type Detailed: \* Historical  
 Acres: Not reported  
 NPL: NO  
 Regulatory Agencies: NONE SPECIFIED  
 Lead Agency: NONE SPECIFIED  
 Program Manager: Not reported  
 Supervisor: \* Mmonroy  
 Division Branch: Cleanup Cypress  
 Assembly: Not reported  
 Senate: Not reported  
 Special Program: Not reported  
 Restricted Use: NO  
 Site Mgmt Req: NONE SPECIFIED  
 Funding: Not reported  
 Latitude: 32.76972  
 Longitude: -117.2020  
 APN: NONE SPECIFIED  
 Past Use: NONE SPECIFIED  
 Potential COC: \* Sludge - Paint \* UNSPECIFIED ACID SOLUTION  
 Confirmed COC: NONE SPECIFIED  
 Potential Description: NONE SPECIFIED  
 Alias Name: CAD9823599895

Map ID  
Direction  
Distance  
Elevation

MAP FINDINGS

Site

Database(s)

EDR ID Number  
EPA ID Number

**MISSION CHEMICAL CO. (2) (Continued)**

**1000382469**

Alias Type: EPA Identification Number  
Alias Name: 37510124  
Alias Type: Envirostor ID Number

Completed Info:

Completed Area Name: PROJECT WIDE  
Completed Sub Area Name: Not reported  
Completed Document Type: Site Screening  
Completed Date: 06/01/1995  
Comments: SD County Environmental Assessment Listing indicates that the County overseeing a Preliminary Assessment as of 12/04/91. Tank case, soil contamination only. Local oversight program. NFA for DTSC.

Completed Area Name: PROJECT WIDE  
Completed Sub Area Name: Not reported  
Completed Document Type: Site Screening  
Completed Date: 05/02/1995  
Comments: SD County Environmental Assessment history indicates that the county overseeing a Preliminary Assessment as of 12/04/91. Tank case, soil contamination only. Local oversight program. NFA for DTSC.

Completed Area Name: PROJECT WIDE  
Completed Sub Area Name: Not reported  
Completed Document Type: Site Screening  
Completed Date: 02/08/1991  
Comments: PA report was reviewed by Region 4 staff. The site consists of a 15,000 sf bldg., a paved storage area, & a concrete loading dock. 99% of chemicals handled were detergent, wax and window cleaner. Presently, the bldg is used as an auto parts warehouse by Volks Parts. A driveby in 1983 by SDDHS reported that concrete was eroded outside the bldg. No sampling was done to determine if there is a hazard at the site. Staff recommends PEARM to determine if there is a hazard DTSC should address.

Completed Area Name: PROJECT WIDE  
Completed Sub Area Name: Not reported  
Completed Document Type: Site Screening  
Completed Date: 06/02/1987  
Comments: SITE SCREENING DONE WILL BE WORKED ON UNDER NEW CERCLA GRANT EVIDENCE OF ACID SPILLS WHICH ATE THROUGH CONCRETE

Completed Area Name: PROJECT WIDE  
Completed Sub Area Name: Not reported  
Completed Document Type: \* Discovery  
Completed Date: 01/18/1983  
Comments: FACILITY IDENTIFIED VIA 72 PHONE BOOK (IMP. CO)

Future Area Name: Not reported  
Future Sub Area Name: Not reported  
Future Document Type: Not reported  
Future Due Date: Not reported  
Schedule Area Name: Not reported  
Schedule Sub Area Name: Not reported  
Schedule Document Type: Not reported  
Schedule Due Date: Not reported  
Schedule Revised Date: Not reported

Map ID  
Direction  
Distance  
Elevation

MAP FINDINGS

Site

Database(s)

EDR ID Number  
EPA ID Number

MISSION CHEMICAL CO. (2) (Continued)

1000382469

LUST:

Name: MISSION CHEMICAL  
Address: 4990 NAPLES ST  
City,State,Zip: SAN DIEGO, CA 921103820  
Lead Agency: SAN DIEGO COUNTY LOP  
Case Type: LUST Cleanup Site  
Geo Track: [http://geotracker.waterboards.ca.gov/profile\\_report.asp?global\\_id=T0607300951](http://geotracker.waterboards.ca.gov/profile_report.asp?global_id=T0607300951)  
Global Id: T0607300951  
Latitude: 32.7700096  
Longitude: -117.2016994  
Status: Completed - Case Closed  
Status Date: 02/21/2003  
Case Worker: LA  
RB Case Number: 9UT2181  
Local Agency: SAN DIEGO COUNTY LOP  
File Location: Local Agency  
Local Case Number: H22857-001  
Potential Media Affect: Other Groundwater (uses other than drinking water)  
Potential Contaminants of Concern: Gasoline  
Site History: Not reported

LUST:

Global Id: T0607300951  
Contact Type: Local Agency Caseworker  
Contact Name: LAURIE APECECHEA  
Organization Name: SAN DIEGO COUNTY LOP  
Address: P.O. Box 129261  
City: San Diego  
Email: laurie.apecechea@sdcounty.ca.gov  
Phone Number: Not reported

LUST:

Global Id: T0607300951  
Action Type: Other  
Date: 12/04/1991  
Action: Leak Began

Global Id: T0607300951  
Action Type: Other  
Date: 12/04/1991  
Action: Leak Discovery

Global Id: T0607300951  
Action Type: Other  
Date: 12/04/1991  
Action: Leak Stopped

Global Id: T0607300951  
Action Type: ENFORCEMENT  
Date: 02/19/1992  
Action: Notice of Responsibility

Global Id: T0607300951  
Action Type: Other  
Date: 12/04/1991  
Action: Leak Reported



Map ID  
Direction  
Distance  
Elevation

MAP FINDINGS

Site

Database(s)

EDR ID Number  
EPA ID Number

**MISSION CHEMICAL CO. (2) (Continued)**

**1000382469**

Global Id: T0607300951  
Action Type: ENFORCEMENT  
Date: 02/21/2003  
Action: Closure/No Further Action Letter

**LUST:**

Global Id: T0607300951  
Status: Open - Case Begin Date  
Status Date: 12/04/1991

Global Id: T0607300951  
Status: Completed - Case Closed  
Status Date: 02/21/2003

**HAZNET:**

Name: GLOBAL MARITEK SYSTEMS INC  
Address: 4990 NAPLES ST  
City,State,Zip: SAN DIEGO, CA 92110  
Year: 2017  
GEPaid: CAL000426659  
Contact: MARK EDDO  
Telephone: 6192761264  
Mailing Name: Not reported  
Mailing Address: 4990 NAPLES ST  
Mailing City,St,Zip: SAN DIEGO, CA 92110  
Gen County: San Diego  
TSD EPA ID: CAL000330453  
TSD County: Los Angeles  
Tons: 0.1  
CA Waste Code: 352-Other organic solids  
Method: H010-Metals Recovery Including Retoring,Smelting,Chemicals,Ect  
Facility County: San Diego

**HIST CORTESE:**

edr\_fname: IMPORT PARTS DEPO  
edr\_fadd1: 4990 NAPLES  
City,State,Zip: SAN DEIGO, CA 92110  
Region: CORTESE  
Facility County Code: 37  
Reg By: LTNKA  
Reg Id: 9UT2181

edr\_fname: MISSION CHEMICAL CO. (2)  
edr\_fadd1: 4990 NAPLES  
City,State,Zip: SAN DEIGO, CA 92110  
Region: CORTESE  
Facility County Code: 37  
Reg By: CALSI  
Reg Id: 37510124

**NPDES:**

Name: SAN DIEGO VESSEL MAINTENANCE FACILITY  
Address: 4990 NAPLES STREET  
City,State,Zip: SAN DIEGO, CA 92110

Map ID  
Direction  
Distance  
Elevation

MAP FINDINGS

Site

Database(s)

EDR ID Number  
EPA ID Number

**MISSION CHEMICAL CO. (2) (Continued)**

**1000382469**

Facility Status:	Active
NPDES Number:	CAS000001
Region:	9
Agency Number:	0
Regulatory Measure ID:	450293
Place ID:	Not reported
Order Number:	97-03-DWQ
WDID:	9 37NEC000066
Regulatory Measure Type:	Enrollee
Program Type:	Industrial
Adoption Date Of Regulatory Measure:	Not reported
Effective Date Of Regulatory Measure:	07/13/2015
Termination Date Of Regulatory Measure:	Not reported
Expiration Date Of Regulatory Measure:	Not reported
Discharge Address:	3501 B N Ponce De Leon Blvd #368
Discharge Name:	Global Maritek Systems Inc
Discharge City:	St Augustine
Discharge State:	Florida
Discharge Zip:	32094
Status:	Not reported
Status Date:	Not reported
Operator Name:	Not reported
Operator Address:	Not reported
Operator City:	Not reported
Operator State:	Not reported
Operator Zip:	Not reported
NPDES as of 03/2018:	
NPDES Number:	Not reported
Status:	Not reported
Agency Number:	Not reported
Region:	9
Regulatory Measure ID:	450293
Order Number:	Not reported
Regulatory Measure Type:	Industrial
Place ID:	Not reported
WDID:	9 37NEC000066
Program Type:	Not reported
Adoption Date Of Regulatory Measure:	Not reported
Effective Date Of Regulatory Measure:	Not reported
Expiration Date Of Regulatory Measure:	Not reported
Termination Date Of Regulatory Measure:	Not reported
Discharge Name:	Not reported
Discharge Address:	Not reported
Discharge City:	Not reported
Discharge State:	Not reported
Discharge Zip:	Not reported
Received Date:	07/08/2015
Processed Date:	07/13/2015
Status:	Active
Status Date:	07/13/2015
Place Size:	35152
Place Size Unit:	SqFt
Contact:	Mark Eddo
Contact Title:	Site Manager
Contact Phone:	619-276-1264
Contact Phone Ext:	Not reported
Contact Email:	Mark.eddo@nmsc.gov

Map ID  
Direction  
Distance  
Elevation

MAP FINDINGS

Site

Database(s)

EDR ID Number  
EPA ID Number

**MISSION CHEMICAL CO. (2) (Continued)**

**1000382469**

Operator Name: Global Maritek Systems Inc  
Operator Address: 5251 NW 33rd Ave  
Operator City: Fort Lauderdale  
Operator State: Florida  
Operator Zip: 33309  
Operator Contact: Roger Mitchell  
Operator Contact Title: Contact  
Operator Contact Phone: 954-766-9999  
Operator Contact Phone Ext: Not reported  
Operator Contact Email: RMitchell@GlobalMaritek.com  
Operator Type: Private Business  
Developer: Not reported  
Developer Address: Not reported  
Developer City: Not reported  
Developer State: Florida  
Developer Zip: Not reported  
Developer Contact: Not reported  
Developer Contact Title: Not reported  
Constype Linear Utility Ind: Not reported  
Emergency Phone: Not reported  
Emergency Phone Ext: Not reported  
Constype Above Ground Ind: Not reported  
Constype Below Ground Ind: Not reported  
Constype Cable Line Ind: Not reported  
Constype Comm Line Ind: Not reported  
Constype Commercial Ind: Not reported  
Constype Electrical Line Ind: Not reported  
Constype Gas Line Ind: Not reported  
Constype Industrial Ind: Not reported  
Constype Other Description: Not reported  
Constype Other Ind: Not reported  
Constype Recons Ind: Not reported  
Constype Residential Ind: Not reported  
Constype Transport Ind: Not reported  
Constype Utility Description: Not reported  
Constype Utility Ind: Not reported  
Constype Water Sewer Ind: Not reported  
Dir Discharge Uswater Ind: N  
Receiving Water Name: Tecolote Creek  
Certifier: Darrell Meron  
Certifier Title: Program Manager  
Certification Date: 12-SEP-16  
Primary Sic: 3732-Boat Building and Repairing  
Secondary Sic: Not reported  
Tertiary Sic: Not reported  
  
NPDES Number: CAS000001  
Status: Active  
Agency Number: 0  
Region: 9  
Regulatory Measure ID: 450293  
Order Number: 97-03-DWQ  
Regulatory Measure Type: Enrollee  
Place ID: Not reported  
WDID: 9 37NEC000066  
Program Type: Industrial  
Adoption Date Of Regulatory Measure: Not reported

Map ID  
Direction  
Distance  
Elevation

MAP FINDINGS

Site

Database(s)

EDR ID Number  
EPA ID Number

**MISSION CHEMICAL CO. (2) (Continued)**

**1000382469**

Effective Date Of Regulatory Measure: 07/13/2015  
Expiration Date Of Regulatory Measure: Not reported  
Termination Date Of Regulatory Measure: Not reported  
Discharge Name: Global Maritek Systems Inc  
Discharge Address: 5251 NW 33rd Ave  
Discharge City: Fort Lauderdale  
Discharge State: Florida  
Discharge Zip: 33309  
Received Date: Not reported  
Processed Date: Not reported  
Status: Not reported  
Status Date: Not reported  
Place Size: Not reported  
Place Size Unit: Not reported  
Contact: Not reported  
Contact Title: Not reported  
Contact Phone: Not reported  
Contact Phone Ext: Not reported  
Contact Email: Not reported  
Operator Name: Not reported  
Operator Address: Not reported  
Operator City: Not reported  
Operator State: Not reported  
Operator Zip: Not reported  
Operator Contact: Not reported  
Operator Contact Title: Not reported  
Operator Contact Phone: Not reported  
Operator Contact Phone Ext: Not reported  
Operator Contact Email: Not reported  
Operator Type: Not reported  
Developer: Not reported  
Developer Address: Not reported  
Developer City: Not reported  
Developer State: Not reported  
Developer Zip: Not reported  
Developer Contact: Not reported  
Developer Contact Title: Not reported  
Constype Linear Utility Ind: Not reported  
Emergency Phone: Not reported  
Emergency Phone Ext: Not reported  
Constype Above Ground Ind: Not reported  
Constype Below Ground Ind: Not reported  
Constype Cable Line Ind: Not reported  
Constype Comm Line Ind: Not reported  
Constype Commercial Ind: Not reported  
Constype Electrical Line Ind: Not reported  
Constype Gas Line Ind: Not reported  
Constype Industrial Ind: Not reported  
Constype Other Description: Not reported  
Constype Other Ind: Not reported  
Constype Recons Ind: Not reported  
Constype Residential Ind: Not reported  
Constype Transport Ind: Not reported  
Constype Utility Description: Not reported  
Constype Utility Ind: Not reported  
Constype Water Sewer Ind: Not reported  
Dir Discharge Uswater Ind: Not reported

Map ID  
Direction  
Distance  
Elevation

MAP FINDINGS

Site

Database(s)

EDR ID Number  
EPA ID Number

**MISSION CHEMICAL CO. (2) (Continued)**

**1000382469**

Receiving Water Name: Not reported  
Certifier: Not reported  
Certifier Title: Not reported  
Certification Date: Not reported  
Primary Sic: Not reported  
Secondary Sic: Not reported  
Tertiary Sic: Not reported

Name: SAN DIEGO VESSEL MAINTENANCE FACILITY  
Address: 4990 NAPLES STREET  
City,State,Zip: SAN DIEGO, CA 92110  
Facility Status: Not reported  
NPDES Number: Not reported  
Region: Not reported  
Agency Number: Not reported  
Regulatory Measure ID: Not reported  
Place ID: Not reported  
Order Number: Not reported  
WDID: 9 37NEC000066  
Regulatory Measure Type: Industrial  
Program Type: Not reported  
Adoption Date Of Regulatory Measure: Not reported  
Effective Date Of Regulatory Measure: Not reported  
Termination Date Of Regulatory Measure: Not reported  
Expiration Date Of Regulatory Measure: Not reported  
Discharge Address: Not reported  
Discharge Name: Not reported  
Discharge City: Not reported  
Discharge State: Not reported  
Discharge Zip: Not reported  
Status: Active  
Status Date: 07/13/2015  
Operator Name: Global Maritek Systems Inc  
Operator Address: 3501 B N Ponce De Leon Blvd #368  
Operator City: St Augustine  
Operator State: Florida  
Operator Zip: 32094

NPDES as of 03/2018:

NPDES Number: Not reported  
Status: Not reported  
Agency Number: Not reported  
Region: 9  
Regulatory Measure ID: 450293  
Order Number: Not reported  
Regulatory Measure Type: Industrial  
Place ID: Not reported  
WDID: 9 37NEC000066  
Program Type: Not reported  
Adoption Date Of Regulatory Measure: Not reported  
Effective Date Of Regulatory Measure: Not reported  
Expiration Date Of Regulatory Measure: Not reported  
Termination Date Of Regulatory Measure: Not reported  
Discharge Name: Not reported  
Discharge Address: Not reported  
Discharge City: Not reported  
Discharge State: Not reported

Map ID  
Direction  
Distance  
Elevation

MAP FINDINGS

Site

Database(s)

EDR ID Number  
EPA ID Number

**MISSION CHEMICAL CO. (2) (Continued)**

**1000382469**

Discharge Zip:	Not reported
Received Date:	07/08/2015
Processed Date:	07/13/2015
Status:	Active
Status Date:	07/13/2015
Place Size:	35152
Place Size Unit:	SqFt
Contact:	Mark Eddo
Contact Title:	Site Manager
Contact Phone:	619-276-1264
Contact Phone Ext:	Not reported
Contact Email:	Mark.eddo@nmsc.gov
Operator Name:	Global Maritek Systems Inc
Operator Address:	5251 NW 33rd Ave
Operator City:	Fort Lauderdale
Operator State:	Florida
Operator Zip:	33309
Operator Contact:	Roger Mitchell
Operator Contact Title:	Contact
Operator Contact Phone:	954-766-9999
Operator Contact Phone Ext:	Not reported
Operator Contact Email:	RMitchell@GlobalMaritek.com
Operator Type:	Private Business
Developer:	Not reported
Developer Address:	Not reported
Developer City:	Not reported
Developer State:	Florida
Developer Zip:	Not reported
Developer Contact:	Not reported
Developer Contact Title:	Not reported
Constype Linear Utility Ind:	Not reported
Emergency Phone:	Not reported
Emergency Phone Ext:	Not reported
Constype Above Ground Ind:	Not reported
Constype Below Ground Ind:	Not reported
Constype Cable Line Ind:	Not reported
Constype Comm Line Ind:	Not reported
Constype Commercial Ind:	Not reported
Constype Electrical Line Ind:	Not reported
Constype Gas Line Ind:	Not reported
Constype Industrial Ind:	Not reported
Constype Other Description:	Not reported
Constype Other Ind:	Not reported
Constype Recons Ind:	Not reported
Constype Residential Ind:	Not reported
Constype Transport Ind:	Not reported
Constype Utility Description:	Not reported
Constype Utility Ind:	Not reported
Constype Water Sewer Ind:	Not reported
Dir Discharge Uswater Ind:	N
Receiving Water Name:	Tecolote Creek
Certifier:	Darrell Meron
Certifier Title:	Program Manager
Certification Date:	12-SEP-16
Primary Sic:	3732-Boat Building and Repairing
Secondary Sic:	Not reported
Tertiary Sic:	Not reported

Map ID  
Direction  
Distance  
Elevation

MAP FINDINGS

Site

Database(s)

EDR ID Number  
EPA ID Number

**MISSION CHEMICAL CO. (2) (Continued)**

**1000382469**

NPDES Number: CAS000001  
Status: Active  
Agency Number: 0  
Region: 9  
Regulatory Measure ID: 450293  
Order Number: 97-03-DWQ  
Regulatory Measure Type: Enrollee  
Place ID: Not reported  
WDID: 9 37NEC000066  
Program Type: Industrial  
Adoption Date Of Regulatory Measure: Not reported  
Effective Date Of Regulatory Measure: 07/13/2015  
Expiration Date Of Regulatory Measure: Not reported  
Termination Date Of Regulatory Measure: Not reported  
Discharge Name: Global Maritek Systems Inc  
Discharge Address: 5251 NW 33rd Ave  
Discharge City: Fort Lauderdale  
Discharge State: Florida  
Discharge Zip: 33309  
Received Date: Not reported  
Processed Date: Not reported  
Status: Not reported  
Status Date: Not reported  
Place Size: Not reported  
Place Size Unit: Not reported  
Contact: Not reported  
Contact Title: Not reported  
Contact Phone: Not reported  
Contact Phone Ext: Not reported  
Contact Email: Not reported  
Operator Name: Not reported  
Operator Address: Not reported  
Operator City: Not reported  
Operator State: Not reported  
Operator Zip: Not reported  
Operator Contact: Not reported  
Operator Contact Title: Not reported  
Operator Contact Phone: Not reported  
Operator Contact Phone Ext: Not reported  
Operator Contact Email: Not reported  
Operator Type: Not reported  
Developer: Not reported  
Developer Address: Not reported  
Developer City: Not reported  
Developer State: Not reported  
Developer Zip: Not reported  
Developer Contact: Not reported  
Developer Contact Title: Not reported  
Constype Linear Utility Ind: Not reported  
Emergency Phone: Not reported  
Emergency Phone Ext: Not reported  
Constype Above Ground Ind: Not reported  
Constype Below Ground Ind: Not reported  
Constype Cable Line Ind: Not reported  
Constype Comm Line Ind: Not reported  
Constype Commercial Ind: Not reported  
Constype Electrical Line Ind: Not reported

Map ID  
Direction  
Distance  
Elevation

MAP FINDINGS

Site

Database(s)

EDR ID Number  
EPA ID Number

**MISSION CHEMICAL CO. (2) (Continued)**

**1000382469**

Constype Gas Line Ind:	Not reported
Constype Industrial Ind:	Not reported
Constype Other Description:	Not reported
Constype Other Ind:	Not reported
Constype Recons Ind:	Not reported
Constype Residential Ind:	Not reported
Constype Transport Ind:	Not reported
Constype Utility Description:	Not reported
Constype Utility Ind:	Not reported
Constype Water Sewer Ind:	Not reported
Dir Discharge Uswater Ind:	Not reported
Receiving Water Name:	Not reported
Certifier:	Not reported
Certifier Title:	Not reported
Certification Date:	Not reported
Primary Sic:	Not reported
Secondary Sic:	Not reported
Tertiary Sic:	Not reported

**SAN DIEGO CO LOP:**

Name:	MISSION CHEMICAL
Address:	4990 NAPLES ST
City,State,Zip:	SAN DIEGO, CA 92110
Record ID:	DEH1991-LSAM-H22857-001
Record Status:	Completed
Opened Date:	12/04/1991
Parcel Number:	436-192-14-00
Case Type:	LOP - Local Oversight Program
Historical Name:	FORMER MISSION CHEMICAL CO.
SWRCB Global ID:	T0607300951
Funding:	F - LOP Federal Fund
Lead Agency:	DEH/SAM
Lead Agency Date:	12/04/1992
Census Tract:	91.06
Community:	San Diego
Jurisdiction:	SAN DIEGO
Watershed Basin Number:	906.5
Water Purveyor:	SAN DIEGO
Fire Agency:	SAN DIEGO
Latitude:	32.7697033
Longitude:	-117.2020295
X MapCoord:	6269020.724
Y MapCoord:	1861182.414

**CIWQS:**

Name:	SAN DIEGO VESSEL MAINTENANCE FACILITY
Address:	4990 NAPLES STREET
City,State,Zip:	SAN DIEGO, CA 92110
Agency:	Global Maritek Systems Inc
Agency Address:	3501 B N Ponce De Leon Blvd #368, St Augustine, FL 32094
Place/Project Type:	Industrial - Boat Building and Repairing
SIC/NAICS:	3732
Region:	9
Program:	INDSTW
Regulatory Measure Status:	Active



Map ID  
Direction  
Distance  
Elevation

MAP FINDINGS

Site

Database(s)

EDR ID Number  
EPA ID Number

**MISSION CHEMICAL CO. (2) (Continued)**

**1000382469**

Regulatory Measure Type: Storm water industrial  
Order Number: 2014-0057-DWQ  
WDID: 9 37NEC000066  
NPDES Number: CAS000001  
Adoption Date: Not reported  
Effective Date: 07/13/2015  
Termination Date: Not reported  
Expiration/Review Date: Not reported  
Design Flow: Not reported  
Major/Minor: Not reported  
Complexity: Not reported  
TTWQ: Not reported  
Enforcement Actions within 5 years: 1  
Violations within 5 years: 1  
Latitude: 32.76984  
Longitude: -117.20175

**CERS:**

Name: MISSION CHEMICAL  
Address: 4990 NAPLES ST  
City,State,Zip: SAN DIEGO, CA 921103820  
Site ID: 248789  
CERS ID: T0607300951  
CERS Description: Leaking Underground Storage Tank Cleanup Site

**Affiliation:**

Affiliation Type Desc: Local Agency Caseworker  
Entity Name: LAURIE APECECHEA - SAN DIEGO COUNTY LOP  
Entity Title: Not reported  
Affiliation Address: P.O. Box 129261  
Affiliation City: San Diego  
Affiliation State: CA  
Affiliation Country: Not reported  
Affiliation Zip: Not reported  
Affiliation Phone: Not reported

Name: SAN DIEGO VESSEL MAINTENANCE FACILITY  
Address: 4990 NAPLES STREET  
City,State,Zip: SAN DIEGO, CA 92110  
Site ID: 541626  
CERS ID: 832049  
CERS Description: Industrial Facility Storm Water

**Violations:**

Site ID: 541626  
Site Name: San Diego Vessel Maintenance Facility  
Violation Date: 10-02-2017  
Citation: 2014-0057-DWQ - Industrial General Permit  
Violation Description: SW - Failure to Obtain Permit  
Violation Notes: DISCHARGER FAILED TO RECERTIFY THE NEC BY OCTOBER 1, 2017  
Violation Division: Water Boards  
Violation Program: INDSTW  
Violation Source: SMARTS

**Evaluation:**

Eval General Type: Compliance Evaluation Inspection

Map ID  
 Direction  
 Distance  
 Elevation

MAP FINDINGS

Site

Database(s)

EDR ID Number  
 EPA ID Number

**MISSION CHEMICAL CO. (2) (Continued)**

**1000382469**

Eval Date: 10-14-2015  
 Violations Found: No  
 Eval Type: Industrial Storm Water Compliance Evaluation  
 Eval Notes: Inspection by Lucas Lima to verify No Exposure Certification. There were no issues found. Driving around was sufficient for this facility. Met NEC qualifications.  
 Eval Division: Water Boards  
 Eval Program: INDSTW  
 Eval Source: SMARTS

Enforcement Action:  
 Site ID: 541626  
 Site Name: San Diego Vessel Maintenance Facility  
 Site Address: 4990 NAPLES STREET  
 Site City: SAN DIEGO  
 Site Zip: 92110  
 Enf Action Date: 10-05-2017  
 Enf Action Type: Industrial Storm Water Enforcement  
 Enf Action Description: Industrial Storm Water Enforcement  
 Enf Action Notes: DISCHARGER FAILED TO RECERTIFY THE NEC BY OCTOBER 1, 2017  
 Enf Action Division: Water Boards  
 Enf Action Program: INDSTW  
 Enf Action Source: SMARTS

Affiliation:  
 Affiliation Type Desc: Owner/Operator  
 Entity Name: Global Maritek Systems Inc  
 Entity Title: Operator  
 Affiliation Address: 3501 B N Ponce De Leon Blvd #368  
 Affiliation City: St Augustine  
 Affiliation State: FL  
 Affiliation Country: Not reported  
 Affiliation Zip: 32094  
 Affiliation Phone: Not reported

159  
 SSW  
 1/2-1  
 0.897 mi.  
 4737 ft.  
 Relative:  
 Higher  
 Actual:  
 64 ft.

**CORREIA JUNIOR HIGH SCHOO**  
**4302 VALETA**  
**SAN DIEGO, CA 92107**

**ENVIROSTOR S100873086**  
**LUST N/A**  
**SAN DIEGO CO. SAM**  
**SCH**  
**DEED**  
**HIST CORTESE**  
**NPDES**  
**SAN DIEGO CO LOP**  
**CIWQS**  
**CERS**

ENVIROSTOR:  
 Name: CORREIA MIDDLE SCHOOL  
 Address: 4302 VALETA STREET  
 City,State,Zip: SAN DIEGO, CA 92107  
 Facility ID: 60000103  
 Status: Active  
 Status Date: 11/08/2010  
 Site Code: 404627  
 Site Type: School Cleanup  
 Site Type Detailed: School

Map ID  
Direction  
Distance  
Elevation

MAP FINDINGS

Site

Database(s)

EDR ID Number  
EPA ID Number

**CORREIA JUNIOR HIGH SCHOOL (Continued)**

**S100873086**

Acres: 5  
NPL: NO  
Regulatory Agencies: SMBRP  
Lead Agency: SMBRP  
Program Manager: Rana Georges  
Supervisor: Yolanda Garza  
Division Branch: Southern California Schools & Brownfields Outreach  
Assembly: 78  
Senate: 39  
Special Program: Not reported  
Restricted Use: YES  
Site Mgmt Req: NONE SPECIFIED  
Funding: School District  
Latitude: 32.74879  
Longitude: -117.2314  
APN: 449-110-03-00  
Past Use: INCINERATOR - OTHER, LANDFILL - DOMESTIC  
Potential COC: Dioxin (as 2,3,7,8-TCDD TEQ Lead  
Confirmed COC: Dioxin (as 2,3,7,8-TCDD TEQ Lead  
Potential Description: SOIL  
Alias Name: Correia MS  
Alias Type: Alternate Name  
Alias Name: SAN DIEGO CITY USD-CORREIA JUNIOR HS  
Alias Type: Alternate Name  
Alias Name: 449-110-03-00  
Alias Type: APN  
Alias Name: 110033616406  
Alias Type: EPA (FRS #)  
Alias Name: 404627  
Alias Type: Project Code (Site Code)  
Alias Name: 60000103  
Alias Type: Envirostor ID Number

Completed Info:

Completed Area Name: PROJECT WIDE  
Completed Sub Area Name: Not reported  
Completed Document Type: CEQA - Notice of Exemption  
Completed Date: 08/11/2011  
Comments: NOE approved as final and filed with the state clearinghouse.

Completed Area Name: PROJECT WIDE  
Completed Sub Area Name: Not reported  
Completed Document Type: Environmental Oversight Agreement  
Completed Date: 11/16/2006  
Comments: Master Oversight Agreement executed on 4/5/2002 was amended on 11/16/2006 to include the correia site.

Completed Area Name: PROJECT WIDE  
Completed Sub Area Name: Not reported  
Completed Document Type: Correspondence  
Completed Date: 06/13/2011  
Comments: Not reported

Completed Area Name: PROJECT WIDE  
Completed Sub Area Name: Not reported  
Completed Document Type: Inactive Status Letter  
Completed Date: 03/09/2010  
Comments: DTSC issued an inactive status letter due to timeline uncertainty.

Map ID  
Direction  
Distance  
Elevation

MAP FINDINGS

Site

Database(s)

EDR ID Number  
EPA ID Number

**CORREIA JUNIOR HIGH SCHOOL (Continued)**

**S100873086**

Completed Area Name: PROJECT WIDE  
Completed Sub Area Name: Not reported  
Completed Document Type: Other Report  
Completed Date: 10/12/2005  
Comments: Finalize schedule.

Completed Area Name: PROJECT WIDE  
Completed Sub Area Name: Not reported  
Completed Document Type: Preliminary Endangerment Assessment Workplan  
Completed Date: 12/14/2005  
Comments: WP Approved.

Completed Area Name: PROJECT WIDE  
Completed Sub Area Name: Not reported  
Completed Document Type: Preliminary Endangerment Assessment Report  
Completed Date: 11/17/2006  
Comments: DTSC approved the PEA for further action. PDF copy was sent to district/consultant.

Completed Area Name: PROJECT WIDE  
Completed Sub Area Name: Not reported  
Completed Document Type: Removal Action Workplan  
Completed Date: 08/11/2011  
Comments: Not reported

Completed Area Name: PROJECT WIDE  
Completed Sub Area Name: Not reported  
Completed Document Type: Fact Sheets  
Completed Date: 12/13/2006  
Comments: Fact sheet was completed but wasn't delivered to community. District chose to send out letter with District's heading to notify community of activities (see attached document).

Completed Area Name: PROJECT WIDE  
Completed Sub Area Name: Not reported  
Completed Document Type: Community Profile  
Completed Date: 11/20/2006  
Comments: Survey was sent out to community surrounding school site.

Completed Area Name: Slope Area  
Completed Sub Area Name: Not reported  
Completed Document Type: Supplemental Site Investigation Tech Memo  
Completed Date: 02/27/2007  
Comments: Wrote an email to District and Consultant to approve the Technical Memorandum for the new Study Area 3. In the email, one issue was noted which was the sampling method for PAHs, indicated that demonstration of equivalent reporting limits must be included for future data with different analytical method.

Completed Area Name: Slope Area  
Completed Sub Area Name: Not reported  
Completed Document Type: Fieldwork  
Completed Date: 06/12/2007  
Comments: Consultant performed housekeeping, pictures will be forwarded to DTSC along with lab sampling results. Consultant stated that according to XRF sampling results no sample exceeded 150 ppm.

Map ID  
Direction  
Distance  
Elevation

MAP FINDINGS

Site

Database(s)

EDR ID Number  
EPA ID Number

**CORREIA JUNIOR HIGH SCHOOL (Continued)**

**S100873086**

Completed Area Name: Slope Area  
Completed Sub Area Name: Not reported  
Completed Document Type: Supplemental Site Investigation Tech Memo  
Completed Date: 05/18/2007  
Comments: DTSC approved the Sampling Workplan for the bottom of Study Area 3 (city property)

Completed Area Name: PROJECT WIDE  
Completed Sub Area Name: Not reported  
Completed Document Type: Newsletter  
Completed Date: 05/14/2007  
Comments: District notified DTSC that update has been sent to school for distribution.

Completed Area Name: PROJECT WIDE  
Completed Sub Area Name: Not reported  
Completed Document Type: Fact Sheets  
Completed Date: 06/10/2011  
Comments: Final fact sheet attached.

Completed Area Name: PROJECT WIDE  
Completed Sub Area Name: Not reported  
Completed Document Type: Public Notice  
Completed Date: 06/13/2011  
Comments: DTSC approves English and Spanish versions of the Public Notice.

Completed Area Name: Slope Area  
Completed Sub Area Name: Not reported  
Completed Document Type: Supplemental Site Investigation Report  
Completed Date: 08/16/2007  
Comments: DTSC approved the Study Area 3 (City Portion) sampling report with a No Further Action determination.

Completed Area Name: Slope Area  
Completed Sub Area Name: Not reported  
Completed Document Type: Supplemental Site Investigation Report  
Completed Date: 10/04/2007  
Comments: DTSC approved Study Area 3 for No Further Action

Completed Area Name: PROJECT WIDE  
Completed Sub Area Name: Not reported  
Completed Document Type: Technical Workplan  
Completed Date: 11/09/2007  
Comments: Not reported

Completed Area Name: PROJECT WIDE  
Completed Sub Area Name: Not reported  
Completed Document Type: Fact Sheets  
Completed Date: 12/19/2007  
Comments: DTSC has reviewed and approved the work notice (english and spanish).

Completed Area Name: PROJECT WIDE  
Completed Sub Area Name: Not reported  
Completed Document Type: Fact Sheets  
Completed Date: 01/24/2007  
Comments: Fact sheet was made available for participants during a parent meeting held by the District on January 24,2007 regarding the

Map ID  
Direction  
Distance  
Elevation

MAP FINDINGS

Site

Database(s)

EDR ID Number  
EPA ID Number

**CORREIA JUNIOR HIGH SCHOO (Continued)**

**S100873086**

Preliminary Environmental Investigation at the site and the upcoming Removal Action Workplan.

Completed Area Name: PROJECT WIDE  
Completed Sub Area Name: Not reported  
Completed Document Type: Technical Workplan  
Completed Date: 10/24/2007  
Comments: DTSC conditionally approved the engineering plans given that the District completes a soil management plan for the proper excavation and disposal of soil during the installation of the stormceptor which is the main part of the Storm Water Improvement Plan. The stormceptor will be installed in the parking lot area, eastern portion of the site.

Completed Area Name: PROJECT WIDE  
Completed Sub Area Name: Not reported  
Completed Document Type: Fieldwork  
Completed Date: 09/30/2008  
Comments: Consultant submitted email describing summary of field work activities. Resue and disposal of excavated soil.

Completed Area Name: PROJECT WIDE  
Completed Sub Area Name: Not reported  
Completed Document Type: Fieldwork  
Completed Date: 01/04/2008  
Comments: Groundwater well installation fieldwork schedule: Dec. 26, 2007 to Jan. 4, 2008. Three wells are to be installed on site.

Completed Area Name: PROJECT WIDE  
Completed Sub Area Name: Not reported  
Completed Document Type: Other Report  
Completed Date: 12/24/2007  
Comments: DTSC approved the Soil Management Plan on 12/24/2007.

Completed Area Name: PROJECT WIDE  
Completed Sub Area Name: Not reported  
Completed Document Type: Technical Workplan  
Completed Date: 01/29/2008  
Comments: Groundwater results were received on 01/22/2008. Data shows groundwater has not been impacted. Therefore, the RAW will move forward. The groundwater results including flow direction will be included in the RAW.

Completed Area Name: Slope Area  
Completed Sub Area Name: Not reported  
Completed Document Type: \*Correspondence - Received  
Completed Date: 08/11/2011  
Comments: RAW approval. See RAW deliverable.

Completed Area Name: PROJECT WIDE  
Completed Sub Area Name: Not reported  
Completed Document Type: Fieldwork  
Completed Date: 04/03/2007  
Comments: A second round of groundwater sampling was conducted at the three onsite wells.

Completed Area Name: PROJECT WIDE

Map ID  
Direction  
Distance  
Elevation

MAP FINDINGS

Site

Database(s)

EDR ID Number  
EPA ID Number

**CORREIA JUNIOR HIGH SCHOO (Continued)**

**S100873086**

Completed Sub Area Name: Not reported  
Completed Document Type: Other Report  
Completed Date: 05/19/2008  
Comments: According to the Letter Report, lead was not detected in groundwater in any of the groundwater monitoring wells at the Site above the laboratory reporting limit. The Letter Report concluded that it does not appear that the burned waste present at the Site has impacted groundwater. The letter report further recommended that DTSC approves the elimination of the low permeability cap from the slope stabilization project located along the slope in Study Area 2 and that the monitoring wells may be abandoned. Based on review of the Letter Report, groundwater does not appear to have been impacted by lead from burned waste present at the Site. Therefore, DTSC concurred with the conclusions of the Letter Report that the utilization of a low permeability cap may be eliminated from the slope stabilization project located along the slope in Study Area 2 and that the monitoring wells may be abandoned.

Completed Area Name: PROJECT WIDE  
Completed Sub Area Name: Not reported  
Completed Document Type: Community Profile  
Completed Date: 06/16/2011  
Comments: Final Community Profile.

Completed Area Name: PROJECT WIDE  
Completed Sub Area Name: Not reported  
Completed Document Type: Operations and Maintenance Plan  
Completed Date: 02/27/2015  
Comments: DTSC approved the O&M Plan

Completed Area Name: PROJECT WIDE  
Completed Sub Area Name: Not reported  
Completed Document Type: Removal Action Completion Report  
Completed Date: 08/31/2018  
Comments: Approval of RACR.

Completed Area Name: Slope Area  
Completed Sub Area Name: Not reported  
Completed Document Type: Fieldwork  
Completed Date: 12/28/2016  
Comments: Slope stabilization completed.

Completed Area Name: PROJECT WIDE  
Completed Sub Area Name: Not reported  
Completed Document Type: Operations and Maintenance Report  
Completed Date: 02/16/2016  
Comments: Not reported

Completed Area Name: PROJECT WIDE  
Completed Sub Area Name: Not reported  
Completed Document Type: Operations and Maintenance Report  
Completed Date: 08/28/2017  
Comments: Not reported

Completed Area Name: PROJECT WIDE  
Completed Sub Area Name: Not reported  
Completed Document Type: Operations and Maintenance Report

Map ID  
Direction  
Distance  
Elevation

MAP FINDINGS

Site

Database(s)

EDR ID Number  
EPA ID Number

**CORREIA JUNIOR HIGH SCHOOL (Continued)**

**S100873086**

Completed Date: 06/20/2018  
Comments: Not reported

Completed Area Name: PROJECT WIDE  
Completed Sub Area Name: Not reported  
Completed Document Type: Soils Management Plan  
Completed Date: 05/22/2018  
Comments: DTSC concurrence with proposed excavation activities.

Completed Area Name: PROJECT WIDE  
Completed Sub Area Name: Not reported  
Completed Document Type: Operation & Maintenance Order/Agreement  
Completed Date: 04/09/2018  
Comments: Not reported

Completed Area Name: PROJECT WIDE  
Completed Sub Area Name: Not reported  
Completed Document Type: Land Use Restriction  
Completed Date: 06/14/2018  
Comments: Not reported

Completed Area Name: PROJECT WIDE  
Completed Sub Area Name: Not reported  
Completed Document Type: Annual Oversight Cost Estimate  
Completed Date: 08/20/2014  
Comments: Not reported

Completed Area Name: PROJECT WIDE  
Completed Sub Area Name: Not reported  
Completed Document Type: Annual Oversight Cost Estimate  
Completed Date: 09/21/2016  
Comments: Annual Cost Estimate Letter, dated 9/21/16, sent to RP via email and regular mail.

Completed Area Name: PROJECT WIDE  
Completed Sub Area Name: Not reported  
Completed Document Type: Annual Oversight Cost Estimate  
Completed Date: 09/24/2015  
Comments: Not reported

Completed Area Name: PROJECT WIDE  
Completed Sub Area Name: Not reported  
Completed Document Type: Annual Oversight Cost Estimate  
Completed Date: 08/31/2017  
Comments: Annual Cost Estimate sent 08/31/17.

Completed Area Name: PROJECT WIDE  
Completed Sub Area Name: Not reported  
Completed Document Type: Annual Oversight Cost Estimate  
Completed Date: 08/24/2017  
Comments: FY 1819 Estimate: \$

Future Area Name: PROJECT WIDE  
Future Sub Area Name: Not reported  
Future Document Type: 5 Year Review Reports  
Future Due Date: 2021  
Future Area Name: PROJECT WIDE



Map ID  
Direction  
Distance  
Elevation

MAP FINDINGS

Site

Database(s)

EDR ID Number  
EPA ID Number

**CORREIA JUNIOR HIGH SCHOOL (Continued)**

**S100873086**

Future Sub Area Name: Not reported  
Future Document Type: Operations and Maintenance Report  
Future Due Date: 2019  
Schedule Area Name: PROJECT WIDE  
Schedule Sub Area Name: Not reported  
Schedule Document Type: Certification  
Schedule Due Date: 04/04/2019  
Schedule Revised Date: Not reported

**LUST:**

Name: SDUSD, CORREIA JR HIGH  
Address: 4302 VALETA ST  
City,State,Zip: SAN DIEGO, CA 921071510  
Lead Agency: SAN DIEGO COUNTY LOP  
Case Type: LUST Cleanup Site  
Geo Track: [http://geotracker.waterboards.ca.gov/profile\\_report.asp?global\\_id=T0607300087](http://geotracker.waterboards.ca.gov/profile_report.asp?global_id=T0607300087)  
Global Id: T0607300087  
Latitude: 32.7487763  
Longitude: -117.2313848  
Status: Completed - Case Closed  
Status Date: 01/20/1989  
Case Worker: Not reported  
RB Case Number: 9UT1076  
Local Agency: Not reported  
File Location: Local Agency  
Local Case Number: H00132-001  
Potential Media Affect: Soil  
Potential Contaminants of Concern: Heating Oil / Fuel Oil  
Site History: Not reported

**LUST:**

Global Id: T0607300087  
Action Type: Other  
Date: 07/27/1988  
Action: Leak Began

Global Id: T0607300087  
Action Type: Other  
Date: 07/27/1988  
Action: Leak Discovery

Global Id: T0607300087  
Action Type: Other  
Date: 07/27/1988  
Action: Leak Stopped

Global Id: T0607300087  
Action Type: Other  
Date: 07/27/1988  
Action: Leak Reported

**LUST:**

Global Id: T0607300087  
Status: Open - Case Begin Date  
Status Date: 07/27/1988

Global Id: T0607300087

Map ID  
Direction  
Distance  
Elevation

MAP FINDINGS

Site

Database(s)

EDR ID Number  
EPA ID Number

**CORREIA JUNIOR HIGH SCHOO (Continued)**

**S100873086**

Status: Completed - Case Closed  
Status Date: 01/20/1989

**SAN DIEGO CO. SAM:**

Name: SDUSD, CORREIA JR HIGH  
Address: 4302 VALETA ST  
City,State,Zip: SAN DIEGO, CA 921071510  
Case Number: H00132-001  
Agency: DEH Site Assessment & Mitigation  
**Funding: LOP - Federal Fund**  
Facility Type: Soils Only  
Facility Status: Closed Case  
Date: 1/20/1989  
Date Began: 7/27/1988

**SCH:**

Name: CORREIA MIDDLE SCHOOL  
Address: 4302 VALETA STREET  
City,State,Zip: SAN DIEGO, CA 92107  
Facility ID: 60000103  
Site Type: School Cleanup  
Site Type Detail: School  
Site Mgmt. Req.: NONE SPECIFIED  
Acres: 5  
National Priorities List: NO  
Cleanup Oversight Agencies: SMBRP  
Lead Agency: SMBRP  
Lead Agency Description: DTSC - Site Cleanup Program  
Project Manager: Rana Georges  
Supervisor: Yolanda Garza  
Division Branch: Southern California Schools & Brownfields Outreach  
Site Code: 404627  
Assembly: 78  
Senate: 39  
Special Program Status: Not reported  
Status: Active  
Status Date: 11/08/2010  
Restricted Use: YES  
Funding: School District  
Latitude: 32.74879  
Longitude: -117.2314  
APN: 449-110-03-00  
Past Use: INCINERATOR - OTHER, LANDFILL - DOMESTIC  
Potential COC: Dioxin (as 2,3,7,8-TCDD TEQ, Lead  
Confirmed COC: Dioxin (as 2,3,7,8-TCDD TEQ, Lead  
Potential Description: SOIL  
Alias Name: Correia MS  
Alias Type: Alternate Name  
Alias Name: SAN DIEGO CITY USD-CORREIA JUNIOR HS  
Alias Type: Alternate Name  
Alias Name: 449-110-03-00  
Alias Type: APN  
Alias Name: 110033616406  
Alias Type: EPA (FRS #)

Map ID  
Direction  
Distance  
Elevation

MAP FINDINGS

Site

Database(s)

EDR ID Number  
EPA ID Number

**CORREIA JUNIOR HIGH SCHOO (Continued)**

**S100873086**

Alias Name: 404627  
Alias Type: Project Code (Site Code)  
Alias Name: 60000103  
Alias Type: Envirostor ID Number

Completed Info:

Completed Area Name: PROJECT WIDE  
Completed Sub Area Name: Not reported  
Completed Document Type: CEQA - Notice of Exemption  
Completed Date: 08/11/2011  
Comments: NOE approved as final and filed with the state clearinghouse.

Completed Area Name: PROJECT WIDE  
Completed Sub Area Name: Not reported  
Completed Document Type: Environmental Oversight Agreement  
Completed Date: 11/16/2006  
Comments: Master Oversight Agreement executed on 4/5/2002 was amended on 11/16/2006 to include the correia site.

Completed Area Name: PROJECT WIDE  
Completed Sub Area Name: Not reported  
Completed Document Type: Correspondence  
Completed Date: 06/13/2011  
Comments: Not reported

Completed Area Name: PROJECT WIDE  
Completed Sub Area Name: Not reported  
Completed Document Type: Inactive Status Letter  
Completed Date: 03/09/2010  
Comments: DTSC issued an inactive status letter due to timeline uncertainty.

Completed Area Name: PROJECT WIDE  
Completed Sub Area Name: Not reported  
Completed Document Type: Other Report  
Completed Date: 10/12/2005  
Comments: Finalize schedule.

Completed Area Name: PROJECT WIDE  
Completed Sub Area Name: Not reported  
Completed Document Type: Preliminary Endangerment Assessment Workplan  
Completed Date: 12/14/2005  
Comments: WP Approved.

Completed Area Name: PROJECT WIDE  
Completed Sub Area Name: Not reported  
Completed Document Type: Preliminary Endangerment Assessment Report  
Completed Date: 11/17/2006  
Comments: DTSC approved the PEA for further action. PDF copy was sent to district/consultant.

Completed Area Name: PROJECT WIDE  
Completed Sub Area Name: Not reported  
Completed Document Type: Removal Action Workplan  
Completed Date: 08/11/2011  
Comments: Not reported

Completed Area Name: PROJECT WIDE  
Completed Sub Area Name: Not reported

Map ID  
Direction  
Distance  
Elevation

MAP FINDINGS

Site

Database(s)

EDR ID Number  
EPA ID Number

**CORREIA JUNIOR HIGH SCHOOL (Continued)**

**S100873086**

Completed Document Type: Fact Sheets  
Completed Date: 12/13/2006  
Comments: Fact sheet was completed but wasn't delivered to community. District chose to send out letter with District's heading to notify community of activities (see attached document).

Completed Area Name: PROJECT WIDE  
Completed Sub Area Name: Not reported  
Completed Document Type: Community Profile  
Completed Date: 11/20/2006  
Comments: Survey was sent out to community surrounding school site.

Completed Area Name: Slope Area  
Completed Sub Area Name: Not reported  
Completed Document Type: Supplemental Site Investigation Tech Memo  
Completed Date: 02/27/2007  
Comments: Wrote an email to District and Consultant to approve the Technical Memorandum for the new Study Area 3. In the email, one issue was noted which was the sampling method for PAHs, indicated that demonstration of equivalent reporting limits must be included for future data with different analytical method.

Completed Area Name: Slope Area  
Completed Sub Area Name: Not reported  
Completed Document Type: Fieldwork  
Completed Date: 06/12/2007  
Comments: Consultant performed housekeeping, pictures will be forwarded to DTSC along with lab sampling results. Consultant stated that according to XRF sampling results no sample exceeded 150 ppm.

Completed Area Name: Slope Area  
Completed Sub Area Name: Not reported  
Completed Document Type: Supplemental Site Investigation Tech Memo  
Completed Date: 05/18/2007  
Comments: DTSC approved the Sampling Workplan for the bottom of Study Area 3 (city property)

Completed Area Name: PROJECT WIDE  
Completed Sub Area Name: Not reported  
Completed Document Type: Newsletter  
Completed Date: 05/14/2007  
Comments: District notified DTSC that update has been sent to school for distribution.

Completed Area Name: PROJECT WIDE  
Completed Sub Area Name: Not reported  
Completed Document Type: Fact Sheets  
Completed Date: 06/10/2011  
Comments: Final fact sheet attached.

Completed Area Name: PROJECT WIDE  
Completed Sub Area Name: Not reported  
Completed Document Type: Public Notice  
Completed Date: 06/13/2011  
Comments: DTSC approves English and Spanish versions of the Public Notice.

Completed Area Name: Slope Area

Map ID  
Direction  
Distance  
Elevation

MAP FINDINGS

Site

Database(s)

EDR ID Number  
EPA ID Number

**CORREIA JUNIOR HIGH SCHOO (Continued)**

**S100873086**

Completed Sub Area Name: Not reported  
Completed Document Type: Supplemental Site Investigation Report  
Completed Date: 08/16/2007  
Comments: DTSC approved the Study Area 3 (City Portion) sampling report with a No Further Action determination.

Completed Area Name: Slope Area  
Completed Sub Area Name: Not reported  
Completed Document Type: Supplemental Site Investigation Report  
Completed Date: 10/04/2007  
Comments: DTSC approved Study Area 3 for No Further Action

Completed Area Name: PROJECT WIDE  
Completed Sub Area Name: Not reported  
Completed Document Type: Technical Workplan  
Completed Date: 11/09/2007  
Comments: Not reported

Completed Area Name: PROJECT WIDE  
Completed Sub Area Name: Not reported  
Completed Document Type: Fact Sheets  
Completed Date: 12/19/2007  
Comments: DTSC has reviewed and approved the work notice (english and spanish).

Completed Area Name: PROJECT WIDE  
Completed Sub Area Name: Not reported  
Completed Document Type: Fact Sheets  
Completed Date: 01/24/2007  
Comments: Fact sheet was made available for participants during a parent meeting held by the District on January 24,2007 regarding the Preliminary Environmental Investigation at the site and the upcoming Removal Action Workplan.

Completed Area Name: PROJECT WIDE  
Completed Sub Area Name: Not reported  
Completed Document Type: Technical Workplan  
Completed Date: 10/24/2007  
Comments: DTSC conditionally approved the engineering plans given that the District completes a soil management plan for the proper excavation and disposal of soil during the installation of the stormceptor which is the main part of the Storm Water Improvement Plan. The stormceptor will be installed in the parking lot area, eastern portion of the site.

Completed Area Name: PROJECT WIDE  
Completed Sub Area Name: Not reported  
Completed Document Type: Fieldwork  
Completed Date: 09/30/2008  
Comments: Consultant submitted email describing summary of field work activities. Resue and disposal of excavated soil.

Completed Area Name: PROJECT WIDE  
Completed Sub Area Name: Not reported  
Completed Document Type: Fieldwork  
Completed Date: 01/04/2008  
Comments: Groundwater well installation fieldwork schedule: Dec. 26, 2007 to Jan. 4, 2008. Three wells are to be installed on site.

Map ID  
Direction  
Distance  
Elevation

MAP FINDINGS

Site

Database(s)

EDR ID Number  
EPA ID Number

**CORREIA JUNIOR HIGH SCHOO (Continued)**

**S100873086**

Completed Area Name: PROJECT WIDE  
Completed Sub Area Name: Not reported  
Completed Document Type: Other Report  
Completed Date: 12/24/2007  
Comments: DTSC approved the Soil Management Plan on 12/24/2007.

Completed Area Name: PROJECT WIDE  
Completed Sub Area Name: Not reported  
Completed Document Type: Technical Workplan  
Completed Date: 01/29/2008  
Comments: Groundwater results were received on 01/22/2008. Data shows groundwater has not been impacted. Therefore, the RAW will move forward. The groundwater results including flow direction will be included in the RAW.

Completed Area Name: Slope Area  
Completed Sub Area Name: Not reported  
Completed Document Type: \*Correspondence - Received  
Completed Date: 08/11/2011  
Comments: RAW approval. See RAW deliverable.

Completed Area Name: PROJECT WIDE  
Completed Sub Area Name: Not reported  
Completed Document Type: Fieldwork  
Completed Date: 04/03/2007  
Comments: A second round of groundwater sampling was conducted at the three onsite wells.

Completed Area Name: PROJECT WIDE  
Completed Sub Area Name: Not reported  
Completed Document Type: Other Report  
Completed Date: 05/19/2008  
Comments: According to the Letter Report, lead was not detected in groundwater in any of the groundwater monitoring wells at the Site above the laboratory reporting limit. The Letter Report concluded that it does not appear that the burned waste present at the Site has impacted groundwater. The letter report further recommended that DTSC approves the elimination of the low permeability cap from the slope stabilization project located along the slope in Study Area 2 and that the monitoring wells may be abandoned. Based on review of the Letter Report, groundwater does not appear to have been impacted by lead from burned waste present at the Site. Therefore, DTSC concurred with the conclusions of the Letter Report that the utilization of a low permeability cap may be eliminated from the slope stabilization project located along the slope in Study Area 2 and that the monitoring wells may be abandoned.

Completed Area Name: PROJECT WIDE  
Completed Sub Area Name: Not reported  
Completed Document Type: Community Profile  
Completed Date: 06/16/2011  
Comments: Final Community Profile.

Completed Area Name: PROJECT WIDE  
Completed Sub Area Name: Not reported  
Completed Document Type: Operations and Maintenance Plan  
Completed Date: 02/27/2015

Map ID  
Direction  
Distance  
Elevation

MAP FINDINGS

Site

Database(s)

EDR ID Number  
EPA ID Number

**CORREIA JUNIOR HIGH SCHOO (Continued)**

**S100873086**

Comments: DTSC approved the O&M Plan

Completed Area Name: PROJECT WIDE  
Completed Sub Area Name: Not reported  
Completed Document Type: Removal Action Completion Report  
Completed Date: 08/31/2018  
Comments: Approval of RACR.

Completed Area Name: Slope Area  
Completed Sub Area Name: Not reported  
Completed Document Type: Fieldwork  
Completed Date: 12/28/2016  
Comments: Slope stabilization completed.

Completed Area Name: PROJECT WIDE  
Completed Sub Area Name: Not reported  
Completed Document Type: Operations and Maintenance Report  
Completed Date: 02/16/2016  
Comments: Not reported

Completed Area Name: PROJECT WIDE  
Completed Sub Area Name: Not reported  
Completed Document Type: Operations and Maintenance Report  
Completed Date: 08/28/2017  
Comments: Not reported

Completed Area Name: PROJECT WIDE  
Completed Sub Area Name: Not reported  
Completed Document Type: Operations and Maintenance Report  
Completed Date: 06/20/2018  
Comments: Not reported

Completed Area Name: PROJECT WIDE  
Completed Sub Area Name: Not reported  
Completed Document Type: Soils Management Plan  
Completed Date: 05/22/2018  
Comments: DTSC concurrence with proposed excavation activities.

Completed Area Name: PROJECT WIDE  
Completed Sub Area Name: Not reported  
Completed Document Type: Operation & Maintenance Order/Agreement  
Completed Date: 04/09/2018  
Comments: Not reported

Completed Area Name: PROJECT WIDE  
Completed Sub Area Name: Not reported  
Completed Document Type: Land Use Restriction  
Completed Date: 06/14/2018  
Comments: Not reported

Completed Area Name: PROJECT WIDE  
Completed Sub Area Name: Not reported  
Completed Document Type: Annual Oversight Cost Estimate  
Completed Date: 08/20/2014  
Comments: Not reported

Completed Area Name: PROJECT WIDE

Map ID  
Direction  
Distance  
Elevation

MAP FINDINGS

Site

Database(s)

EDR ID Number  
EPA ID Number

**CORREIA JUNIOR HIGH SCHOO (Continued)**

**S100873086**

Completed Sub Area Name: Not reported  
Completed Document Type: Annual Oversight Cost Estimate  
Completed Date: 09/21/2016  
Comments: Annual Cost Estimate Letter, dated 9/21/16, sent to RP via email and regular mail.

Completed Area Name: PROJECT WIDE  
Completed Sub Area Name: Not reported  
Completed Document Type: Annual Oversight Cost Estimate  
Completed Date: 09/24/2015  
Comments: Not reported

Completed Area Name: PROJECT WIDE  
Completed Sub Area Name: Not reported  
Completed Document Type: Annual Oversight Cost Estimate  
Completed Date: 08/31/2017  
Comments: Annual Cost Estimate sent 08/31/17.

Completed Area Name: PROJECT WIDE  
Completed Sub Area Name: Not reported  
Completed Document Type: Annual Oversight Cost Estimate  
Completed Date: 08/24/2017  
Comments: FY 1819 Estimate: \$

Future Area Name: PROJECT WIDE  
Future Sub Area Name: Not reported  
Future Document Type: 5 Year Review Reports  
Future Due Date: 2021  
Future Area Name: PROJECT WIDE  
Future Sub Area Name: Not reported  
Future Document Type: Operations and Maintenance Report  
Future Due Date: 2019  
Schedule Area Name: PROJECT WIDE  
Schedule Sub Area Name: Not reported  
Schedule Document Type: Certification  
Schedule Due Date: 04/04/2019  
Schedule Revised Date: Not reported

**DEED:**

Name: CORREIA MIDDLE SCHOOL  
Address: 4302 VALETA STREET  
City,State,Zip: SAN DIEGO, CA 92107  
Envirostor ID: 60000103  
Area: PROJECT WIDE  
Sub Area: Not reported  
Site Type: SCHOOL CLEANUP  
Status: ACTIVE  
Agency: Not reported  
Covenant Uploaded: Not reported  
Deed Date(s): 06/14/2018  
File Name: Envirostor Land Use Restrictions

**HIST CORTESE:**

edr\_fname: CORREIA JUNIOR HIGH SCHOO  
edr\_fadd1: 4302 VALETA  
City,State,Zip: SAN DIEGO, CA 92107



Map ID  
Direction  
Distance  
Elevation

MAP FINDINGS

Site

Database(s)

EDR ID Number  
EPA ID Number

**CORREIA JUNIOR HIGH SCHOO (Continued)**

**S100873086**

Region: CORTESE  
Facility County Code: 37  
Reg By: LTNKA  
Reg Id: 9UT1076

**NPDES:**

Name: CORREIA JHS RETAININNG WALL  
Address: 4302 VALETA STREET  
City,State,Zip: SAN DIEGO, CA 92107  
Facility Status: Not reported  
NPDES Number: Not reported  
Region: Not reported  
Agency Number: Not reported  
Regulatory Measure ID: Not reported  
Place ID: Not reported  
Order Number: Not reported  
WDID: 9 37C371787  
Regulatory Measure Type: Construction  
Program Type: Not reported  
Adoption Date Of Regulatory Measure: Not reported  
Effective Date Of Regulatory Measure: Not reported  
Termination Date Of Regulatory Measure: Not reported  
Expiration Date Of Regulatory Measure: Not reported  
Discharge Address: Not reported  
Discharge Name: Not reported  
Discharge City: Not reported  
Discharge State: Not reported  
Discharge Zip: Not reported  
Status: Terminated  
Status Date: 12/12/2016  
Operator Name: San Diego Unified School District  
Operator Address: 4860 Ruffner Street  
Operator City: San Diego  
Operator State: California  
Operator Zip: 92111

**NPDES as of 03/2018:**

NPDES Number: CAS000002  
Status: Terminated  
Agency Number: 0  
Region: 9  
Regulatory Measure ID: 451538  
Order Number: 2009-0009-DWQ  
Regulatory Measure Type: Enrollee  
Place ID: Not reported  
WDID: 9 37C371787  
Program Type: Construction  
Adoption Date Of Regulatory Measure: Not reported  
Effective Date Of Regulatory Measure: 12/23/2014  
Expiration Date Of Regulatory Measure: Not reported  
Termination Date Of Regulatory Measure: 12/12/2016  
Discharge Name: San Diego Unified School District  
Discharge Address: 4860 Ruffner Street  
Discharge City: San Diego  
Discharge State: California  
Discharge Zip: 92111  
Received Date: Not reported

Map ID  
Direction  
Distance  
Elevation

MAP FINDINGS

Site

Database(s)

EDR ID Number  
EPA ID Number

**CORREIA JUNIOR HIGH SCHOOL (Continued)**

**S100873086**

Processed Date:	Not reported
Status:	Not reported
Status Date:	Not reported
Place Size:	Not reported
Place Size Unit:	Not reported
Contact:	Not reported
Contact Title:	Not reported
Contact Phone:	Not reported
Contact Phone Ext:	Not reported
Contact Email:	Not reported
Operator Name:	Not reported
Operator Address:	Not reported
Operator City:	Not reported
Operator State:	Not reported
Operator Zip:	Not reported
Operator Contact:	Not reported
Operator Contact Title:	Not reported
Operator Contact Phone:	Not reported
Operator Contact Phone Ext:	Not reported
Operator Contact Email:	Not reported
Operator Type:	Not reported
Developer:	Not reported
Developer Address:	Not reported
Developer City:	Not reported
Developer State:	Not reported
Developer Zip:	Not reported
Developer Contact:	Not reported
Developer Contact Title:	Not reported
Constype Linear Utility Ind:	Not reported
Emergency Phone:	Not reported
Emergency Phone Ext:	Not reported
Constype Above Ground Ind:	Not reported
Constype Below Ground Ind:	Not reported
Constype Cable Line Ind:	Not reported
Constype Comm Line Ind:	Not reported
Constype Commercial Ind:	Not reported
Constype Electrical Line Ind:	Not reported
Constype Gas Line Ind:	Not reported
Constype Industrial Ind:	Not reported
Constype Other Description:	Not reported
Constype Other Ind:	Not reported
Constype Recons Ind:	Not reported
Constype Residential Ind:	Not reported
Constype Transport Ind:	Not reported
Constype Utility Description:	Not reported
Constype Utility Ind:	Not reported
Constype Water Sewer Ind:	Not reported
Dir Discharge Uswater Ind:	Not reported
Receiving Water Name:	Not reported
Certifier:	Not reported
Certifier Title:	Not reported
Certification Date:	Not reported
Primary Sic:	Not reported
Secondary Sic:	Not reported
Tertiary Sic:	Not reported
NPDES Number:	Not reported

Map ID  
Direction  
Distance  
Elevation

MAP FINDINGS

Site

Database(s)

EDR ID Number  
EPA ID Number

**CORREIA JUNIOR HIGH SCHOO (Continued)**

**S100873086**

Status:	Not reported
Agency Number:	Not reported
Region:	9
Regulatory Measure ID:	451538
Order Number:	Not reported
Regulatory Measure Type:	Construction
Place ID:	Not reported
WDID:	9 37C371787
Program Type:	Not reported
Adoption Date Of Regulatory Measure:	Not reported
Effective Date Of Regulatory Measure:	Not reported
Expiration Date Of Regulatory Measure:	Not reported
Termination Date Of Regulatory Measure:	12/12/2016
Discharge Name:	Not reported
Discharge Address:	Not reported
Discharge City:	Not reported
Discharge State:	Not reported
Discharge Zip:	Not reported
Received Date:	12/10/2014
Processed Date:	12/23/2014
Status:	Terminated
Status Date:	12/12/2016
Place Size:	1.32
Place Size Unit:	Acres
Contact:	Gary Stanford
Contact Title:	Director, Project Mgmt
Contact Phone:	585-637-6280
Contact Phone Ext:	Not reported
Contact Email:	gstanford1@sandi.net
Operator Name:	San Diego Unified School District
Operator Address:	4860 Ruffner Street
Operator City:	San Diego
Operator State:	California
Operator Zip:	92111
Operator Contact:	Gary Stanford
Operator Contact Title:	Director, Project Mgmt
Operator Contact Phone:	585-637-6280
Operator Contact Phone Ext:	Not reported
Operator Contact Email:	gstanford1@sandi.net
Operator Type:	Special District
Developer:	SDUSD
Developer Address:	4860 Ruffner Street
Developer City:	San Diego
Developer State:	California
Developer Zip:	92111
Developer Contact:	Gary Stanford
Developer Contact Title:	Director, Project Mgmt.
Constype Linear Utility Ind:	N
Emergency Phone:	Not reported
Emergency Phone Ext:	Not reported
Constype Above Ground Ind:	N
Constype Below Ground Ind:	N
Constype Cable Line Ind:	N
Constype Comm Line Ind:	N
Constype Commercial Ind:	N
Constype Electrical Line Ind:	N
Constype Gas Line Ind:	N

Map ID  
Direction  
Distance  
Elevation

MAP FINDINGS

Site

Database(s)

EDR ID Number  
EPA ID Number

**CORREIA JUNIOR HIGH SCHOO (Continued)**

**S100873086**

Constype Industrial Ind: N  
Constype Other Description: Retaining Wall and Erosion Control  
Constype Other Ind: Y  
Constype Recons Ind: N  
Constype Residential Ind: N  
Constype Transport Ind: N  
Constype Utility Description: Not reported  
Constype Utility Ind: N  
Constype Water Sewer Ind: N  
Dir Discharge Uswater Ind: N  
Receiving Water Name: Famosa Slough  
Certifier: Don Webb  
Certifier Title: Director of Project Mgt.  
Certification Date: 25-FEB-16  
Primary Sic: Not reported  
Secondary Sic: Not reported  
Tertiary Sic: Not reported

Name: CORREIA JHS RETAININNG WALL  
Address: 4302 VALETA STREET  
City,State,Zip: SAN DIEGO, CA 92107  
Facility Status: Terminated  
NPDES Number: CAS000002  
Region: 9  
Agency Number: 0  
Regulatory Measure ID: 451538  
Place ID: Not reported  
Order Number: 2009-0009-DWQ  
WDID: 9 37C371787  
Regulatory Measure Type: Enrollee  
Program Type: Construction  
Adoption Date Of Regulatory Measure: Not reported  
Effective Date Of Regulatory Measure: 12/23/2014  
Termination Date Of Regulatory Measure: 12/12/2016  
Expiration Date Of Regulatory Measure: Not reported  
Discharge Address: 4860 Ruffner Street  
Discharge Name: San Diego Unified School District  
Discharge City: San Diego  
Discharge State: California  
Discharge Zip: 92111  
Status: Not reported  
Status Date: Not reported  
Operator Name: Not reported  
Operator Address: Not reported  
Operator City: Not reported  
Operator State: Not reported  
Operator Zip: Not reported

NPDES as of 03/2018:

NPDES Number: CAS000002  
Status: Terminated  
Agency Number: 0  
Region: 9  
Regulatory Measure ID: 451538  
Order Number: 2009-0009-DWQ  
Regulatory Measure Type: Enrollee  
Place ID: Not reported

Map ID  
Direction  
Distance  
Elevation

MAP FINDINGS

Site

Database(s)

EDR ID Number  
EPA ID Number

**CORREIA JUNIOR HIGH SCHOO (Continued)**

**S100873086**

WDID: 9 37C371787  
Program Type: Construction  
Adoption Date Of Regulatory Measure: Not reported  
Effective Date Of Regulatory Measure: 12/23/2014  
Expiration Date Of Regulatory Measure: Not reported  
Termination Date Of Regulatory Measure: 12/12/2016  
Discharge Name: San Diego Unified School District  
Discharge Address: 4860 Ruffner Street  
Discharge City: San Diego  
Discharge State: California  
Discharge Zip: 92111  
Received Date: Not reported  
Processed Date: Not reported  
Status: Not reported  
Status Date: Not reported  
Place Size: Not reported  
Place Size Unit: Not reported  
Contact: Not reported  
Contact Title: Not reported  
Contact Phone: Not reported  
Contact Phone Ext: Not reported  
Contact Email: Not reported  
Operator Name: Not reported  
Operator Address: Not reported  
Operator City: Not reported  
Operator State: Not reported  
Operator Zip: Not reported  
Operator Contact: Not reported  
Operator Contact Title: Not reported  
Operator Contact Phone: Not reported  
Operator Contact Phone Ext: Not reported  
Operator Contact Email: Not reported  
Operator Type: Not reported  
Developer: Not reported  
Developer Address: Not reported  
Developer City: Not reported  
Developer State: Not reported  
Developer Zip: Not reported  
Developer Contact: Not reported  
Developer Contact Title: Not reported  
Constype Linear Utility Ind: Not reported  
Emergency Phone: Not reported  
Emergency Phone Ext: Not reported  
Constype Above Ground Ind: Not reported  
Constype Below Ground Ind: Not reported  
Constype Cable Line Ind: Not reported  
Constype Comm Line Ind: Not reported  
Constype Commercial Ind: Not reported  
Constype Electrical Line Ind: Not reported  
Constype Gas Line Ind: Not reported  
Constype Industrial Ind: Not reported  
Constype Other Description: Not reported  
Constype Other Ind: Not reported  
Constype Recons Ind: Not reported  
Constype Residential Ind: Not reported  
Constype Transport Ind: Not reported  
Constype Utility Description: Not reported

Map ID  
Direction  
Distance  
Elevation

MAP FINDINGS

Site

Database(s)

EDR ID Number  
EPA ID Number

**CORREIA JUNIOR HIGH SCHOO (Continued)**

**S100873086**

Constype Utility Ind:	Not reported
Constype Water Sewer Ind:	Not reported
Dir Discharge Uswater Ind:	Not reported
Receiving Water Name:	Not reported
Certifier:	Not reported
Certifier Title:	Not reported
Certification Date:	Not reported
Primary Sic:	Not reported
Secondary Sic:	Not reported
Tertiary Sic:	Not reported
NPDES Number:	Not reported
Status:	Not reported
Agency Number:	Not reported
Region:	9
Regulatory Measure ID:	451538
Order Number:	Not reported
Regulatory Measure Type:	Construction
Place ID:	Not reported
WDID:	9 37C371787
Program Type:	Not reported
Adoption Date Of Regulatory Measure:	Not reported
Effective Date Of Regulatory Measure:	Not reported
Expiration Date Of Regulatory Measure:	Not reported
Termination Date Of Regulatory Measure:	12/12/2016
Discharge Name:	Not reported
Discharge Address:	Not reported
Discharge City:	Not reported
Discharge State:	Not reported
Discharge Zip:	Not reported
Received Date:	12/10/2014
Processed Date:	12/23/2014
Status:	Terminated
Status Date:	12/12/2016
Place Size:	1.32
Place Size Unit:	Acres
Contact:	Gary Stanford
Contact Title:	Director, Project Mgmt
Contact Phone:	585-637-6280
Contact Phone Ext:	Not reported
Contact Email:	gstanford1@sandi.net
Operator Name:	San Diego Unified School District
Operator Address:	4860 Ruffner Street
Operator City:	San Diego
Operator State:	California
Operator Zip:	92111
Operator Contact:	Gary Stanford
Operator Contact Title:	Director, Project Mgmt
Operator Contact Phone:	585-637-6280
Operator Contact Phone Ext:	Not reported
Operator Contact Email:	gstanford1@sandi.net
Operator Type:	Special District
Developer:	SDUSD
Developer Address:	4860 Ruffner Street
Developer City:	San Diego
Developer State:	California
Developer Zip:	92111

Map ID  
Direction  
Distance  
Elevation

MAP FINDINGS

Site

Database(s)

EDR ID Number  
EPA ID Number

**CORREIA JUNIOR HIGH SCHOO (Continued)**

**S100873086**

Developer Contact: Gary Stanford  
Developer Contact Title: Director, Project Mgmt.  
Constype Linear Utility Ind: N  
Emergency Phone: Not reported  
Emergency Phone Ext: Not reported  
Constype Above Ground Ind: N  
Constype Below Ground Ind: N  
Constype Cable Line Ind: N  
Constype Comm Line Ind: N  
Constype Commercial Ind: N  
Constype Electrical Line Ind: N  
Constype Gas Line Ind: N  
Constype Industrial Ind: N  
Constype Other Description: Retaining Wall and Erosion Control  
Constype Other Ind: Y  
Constype Recons Ind: N  
Constype Residential Ind: N  
Constype Transport Ind: N  
Constype Utility Description: Not reported  
Constype Utility Ind: N  
Constype Water Sewer Ind: N  
Dir Discharge Uswater Ind: N  
Receiving Water Name: Famosa Slough  
Certifier: Don Webb  
Certifier Title: Director of Project Mgt.  
Certification Date: 25-FEB-16  
Primary Sic: Not reported  
Secondary Sic: Not reported  
Tertiary Sic: Not reported

**SAN DIEGO CO LOP:**

Name: SDUSD, CORREIA JR HIGH  
Address: 4302 VALETA ST  
City,State,Zip: SAN DIEGO, CA 92107  
Record ID: DEH1988-LSAM-H00132-001  
Record Status: Completed  
Opened Date: 07/27/1988  
Parcel Number: 449-110-03-00  
Case Type: LOP - Local Oversight Program  
Historical Name: CORREIA JR HIGH SCHOOL  
SWRCB Global ID: T0607300087  
Funding: F - LOP Federal Fund  
Lead Agency: DEH/SAM  
Lead Agency Date: 07/27/1988  
Census Tract: 74.00  
Community: San Diego  
Jurisdiction: SAN DIEGO  
Watershed Basin Number: 907.11  
Water Purveyor: SAN DIEGO  
Fire Agency: SAN DIEGO  
Latitude: 32.7472514  
Longitude: -117.2313208  
X MapCoord: 6260024.614  
Y MapCoord: 1853172.770

Map ID  
Direction  
Distance  
Elevation

MAP FINDINGS

Site

Database(s)

EDR ID Number  
EPA ID Number

**CORREIA JUNIOR HIGH SCHOO (Continued)**

**S100873086**

**CIWQS:**

Name: CORREIA JHS RETAININNG WALL  
Address: 4302 VALETA STREET  
City,State,Zip: SAN DIEGO, CA 92107  
Agency: San Diego Unified School District  
Agency Address: 4860 Ruffner Street, San Diego, CA 92111  
Place/Project Type: Construction - Other: Retaining Wall and Erosion Control  
SIC/NAICS: Not reported  
Region: 9  
Program: CONSTW  
Regulatory Measure Status: Terminated  
Regulatory Measure Type: Storm water construction  
Order Number: 2009-0009-DWQ  
WDID: 9 37C371787  
NPDES Number: CAS000002  
Adoption Date: Not reported  
Effective Date: 12/23/2014  
Termination Date: 12/12/2016  
Expiration/Review Date: Not reported  
Design Flow: Not reported  
Major/Minor: Not reported  
Complexity: Not reported  
TTWQ: Not reported  
Enforcement Actions within 5 years: 2  
Violations within 5 years: 6  
Latitude: 32.74744  
Longitude: -117.22888

**CERS:**

Name: SDUSD, CORREIA JR HIGH  
Address: 4302 VALETA ST  
City,State,Zip: SAN DIEGO, CA 921071510  
Site ID: 209748  
CERS ID: T0607300087  
CERS Description: Leaking Underground Storage Tank Cleanup Site

**160**  
**East**  
**1/2-1**  
**0.910 mi.**  
**4806 ft.**

**1079 WEST MORENA BLVD.**  
**SAN DIEGO, CA 92110**

**Notify 65 S100178171**  
**N/A**

**Relative:**  
**Higher**  
**Actual:**  
**32 ft.**

**NOTIFY 65:**

Date Reported: Not reported  
Staff Initials: Not reported  
Board File Number: Not reported  
Facility Type: Not reported  
Discharge Date: Not reported  
Issue Date: Not reported  
Incident Description: Not reported



MAP FINDINGS

Map ID			EDR ID Number
Direction			EPA ID Number
Distance			
Elevation	Site	Database(s)	

---

<b>R161</b> <b>ESE</b> <b>1/2-1</b> <b>0.980 mi.</b> <b>5176 ft.</b>	<b>SAN DIEGO MANUFACTURING PLANT</b>  <b>SAN DIEGO, CA</b>  <b>Site 1 of 2 in cluster R</b>	<b>FUDS</b>  <b>1024903652</b> <b>N/A</b>	
--	---	--	--

<b>Relative:</b> <b>Lower</b>  <b>Actual:</b> <b>15 ft.</b>	<b>FUDS:</b> EPA Region: Installation ID: Congressional District Number: Facility Name: FUDS Number: City: State: County: Telephone: USACE Division: USACE District: Status: Current Owner: X Coord: Y Coord: Latitude: Longitude:	9 CA99799F560500 53 SAN DIEGO MANUFACTURING PLANT J09CA0603 SAN DIEGO CA SAN DIEGO 213-452-3920 South Pacific Division (SPD) Los Angeles District (SPL) Properties without projects State Government -117.200000000399 32.754166669956703 32.754166669999996 -117.2
---	---	---

<b>R162</b> <b>ESE</b> <b>1/2-1</b> <b>0.981 mi.</b> <b>5178 ft.</b>	<b>SAN DIEGO MFG PLT</b>  <b>SAN DIEGO, CA</b>  <b>Site 2 of 2 in cluster R</b>	<b>ENVIROSTOR</b>  <b>S107737240</b> <b>N/A</b>	
--	---	--	--

<b>Relative:</b> <b>Lower</b>  <b>Actual:</b> <b>15 ft.</b>	<b>ENVIROSTOR:</b> Name: Address: City,State,Zip: Facility ID: Status: Status Date: Site Code: Site Type: Site Type Detailed: Acres: NPL: Regulatory Agencies: Lead Agency: Program Manager: Supervisor: Division Branch: Assembly: Senate: Special Program: Restricted Use: Site Mgmt Req: Funding: Latitude: Longitude: APN: Past Use: Potential COC: Confirmed COC:	SAN DIEGO MFG PLT Not reported SAN DIEGO, CA 80000456 Inactive - Needs Evaluation 07/01/2005 Not reported Military Evaluation FUDS Not reported NO SMBRP SMBRP Not reported Douglas Bautista Cleanup Cypress 78 39 Not reported NO NONE SPECIFIED DERA 32.75416 -117.2 NONE SPECIFIED NONE SPECIFIED NONE SPECIFIED NONE SPECIFIED
---	--	---

Map ID  
Direction  
Distance  
Elevation

MAP FINDINGS

Site

Database(s)

EDR ID Number  
EPA ID Number

**SAN DIEGO MFG PLT (Continued)**

**S107737240**

Potential Description: NONE SPECIFIED  
Alias Name: CA99799F560500  
Alias Type: Federal Facility ID  
Alias Name: J09CA0603  
Alias Type: INPR  
Alias Name: 80000456  
Alias Type: Envirostor ID Number

Completed Info:

Completed Area Name: PROJECT WIDE  
Completed Sub Area Name: Not reported  
Completed Document Type: Inventory Project Report (INPR)  
Completed Date: 04/18/1994  
Comments: Not reported

Future Area Name: Not reported  
Future Sub Area Name: Not reported  
Future Document Type: Not reported  
Future Due Date: Not reported  
Schedule Area Name: Not reported  
Schedule Sub Area Name: Not reported  
Schedule Document Type: Not reported  
Schedule Due Date: Not reported  
Schedule Revised Date: Not reported

Count: 3 records.

ORPHAN SUMMARY

City	EDR ID	Site Name	Site Address	Zip	Database(s)
SAN DIEGO	S100732068	MISSION BAY (MZB VOR)	MISSION BAY ISLAND	92109	San Diego Co. HMM, SWEEPS UST
SAN DIEGO	S100186120	MISSION BAY LANDFILL	NORTHWEST OF INTERSTATE 5 & SE	92109	ENVIROSTOR
SAN DIEGO	S108407193	PUBLIC AUTO SERVICE	PACIFIC HY	92110	SAN DIEGO CO. SAM

# GOVERNMENT RECORDS SEARCHED / DATA CURRENCY TRACKING

To maintain currency of the following federal and state databases, EDR contacts the appropriate governmental agency on a monthly or quarterly basis, as required.

**Number of Days to Update:** Provides confirmation that EDR is reporting records that have been updated within 90 days from the date the government agency made the information available to the public.

## **STANDARD ENVIRONMENTAL RECORDS**

### ***Federal NPL site list***

#### **NPL: National Priority List**

National Priorities List (Superfund). The NPL is a subset of CERCLIS and identifies over 1,200 sites for priority cleanup under the Superfund Program. NPL sites may encompass relatively large areas. As such, EDR provides polygon coverage for over 1,000 NPL site boundaries produced by EPA's Environmental Photographic Interpretation Center (EPIC) and regional EPA offices.

Date of Government Version: 04/11/2019	Source: EPA
Date Data Arrived at EDR: 04/18/2019	Telephone: N/A
Date Made Active in Reports: 05/14/2019	Last EDR Contact: 07/02/2019
Number of Days to Update: 26	Next Scheduled EDR Contact: 10/14/2019
	Data Release Frequency: Quarterly

#### **NPL Site Boundaries**

##### **Sources:**

EPA's Environmental Photographic Interpretation Center (EPIC)  
Telephone: 202-564-7333

EPA Region 1  
Telephone 617-918-1143

EPA Region 6  
Telephone: 214-655-6659

EPA Region 3  
Telephone 215-814-5418

EPA Region 7  
Telephone: 913-551-7247

EPA Region 4  
Telephone 404-562-8033

EPA Region 8  
Telephone: 303-312-6774

EPA Region 5  
Telephone 312-886-6686

EPA Region 9  
Telephone: 415-947-4246

EPA Region 10  
Telephone 206-553-8665

#### **Proposed NPL: Proposed National Priority List Sites**

A site that has been proposed for listing on the National Priorities List through the issuance of a proposed rule in the Federal Register. EPA then accepts public comments on the site, responds to the comments, and places on the NPL those sites that continue to meet the requirements for listing.

Date of Government Version: 04/11/2019	Source: EPA
Date Data Arrived at EDR: 04/18/2019	Telephone: N/A
Date Made Active in Reports: 05/14/2019	Last EDR Contact: 07/02/2019
Number of Days to Update: 26	Next Scheduled EDR Contact: 10/14/2019
	Data Release Frequency: Quarterly

#### **NPL LIENS: Federal Superfund Liens**

Federal Superfund Liens. Under the authority granted the USEPA by CERCLA of 1980, the USEPA has the authority to file liens against real property in order to recover remedial action expenditures or when the property owner received notification of potential liability. USEPA compiles a listing of filed notices of Superfund Liens.

# GOVERNMENT RECORDS SEARCHED / DATA CURRENCY TRACKING

Date of Government Version: 10/15/1991  
Date Data Arrived at EDR: 02/02/1994  
Date Made Active in Reports: 03/30/1994  
Number of Days to Update: 56

Source: EPA  
Telephone: 202-564-4267  
Last EDR Contact: 08/15/2011  
Next Scheduled EDR Contact: 11/28/2011  
Data Release Frequency: No Update Planned

## ***Federal Delisted NPL site list***

Delisted NPL: National Priority List Deletions

The National Oil and Hazardous Substances Pollution Contingency Plan (NCP) establishes the criteria that the EPA uses to delete sites from the NPL. In accordance with 40 CFR 300.425.(e), sites may be deleted from the NPL where no further response is appropriate.

Date of Government Version: 04/11/2019  
Date Data Arrived at EDR: 04/18/2019  
Date Made Active in Reports: 05/14/2019  
Number of Days to Update: 26

Source: EPA  
Telephone: N/A  
Last EDR Contact: 07/02/2019  
Next Scheduled EDR Contact: 10/14/2019  
Data Release Frequency: Quarterly

## ***Federal CERCLIS list***

FEDERAL FACILITY: Federal Facility Site Information listing

A listing of National Priority List (NPL) and Base Realignment and Closure (BRAC) sites found in the Comprehensive Environmental Response, Compensation and Liability Information System (CERCLIS) Database where EPA Federal Facilities Restoration and Reuse Office is involved in cleanup activities.

Date of Government Version: 04/03/2019  
Date Data Arrived at EDR: 04/05/2019  
Date Made Active in Reports: 05/14/2019  
Number of Days to Update: 39

Source: Environmental Protection Agency  
Telephone: 703-603-8704  
Last EDR Contact: 07/03/2019  
Next Scheduled EDR Contact: 10/14/2019  
Data Release Frequency: Varies

SEMS: Superfund Enterprise Management System

SEMS (Superfund Enterprise Management System) tracks hazardous waste sites, potentially hazardous waste sites, and remedial activities performed in support of EPA's Superfund Program across the United States. The list was formerly known as CERCLIS, renamed to SEMS by the EPA in 2015. The list contains data on potentially hazardous waste sites that have been reported to the USEPA by states, municipalities, private companies and private persons, pursuant to Section 103 of the Comprehensive Environmental Response, Compensation, and Liability Act (CERCLA). This dataset also contains sites which are either proposed to or on the National Priorities List (NPL) and the sites which are in the screening and assessment phase for possible inclusion on the NPL.

Date of Government Version: 04/11/2019  
Date Data Arrived at EDR: 04/18/2019  
Date Made Active in Reports: 05/23/2019  
Number of Days to Update: 35

Source: EPA  
Telephone: 800-424-9346  
Last EDR Contact: 07/02/2019  
Next Scheduled EDR Contact: 10/28/2019  
Data Release Frequency: Quarterly

## ***Federal CERCLIS NFRAP site list***

SEMS-ARCHIVE: Superfund Enterprise Management System Archive

# GOVERNMENT RECORDS SEARCHED / DATA CURRENCY TRACKING

SEMS-ARCHIVE (Superfund Enterprise Management System Archive) tracks sites that have no further interest under the Federal Superfund Program based on available information. The list was formerly known as the CERCLIS-NFRAP, renamed to SEMS ARCHIVE by the EPA in 2015. EPA may perform a minimal level of assessment work at a site while it is archived if site conditions change and/or new information becomes available. Archived sites have been removed and archived from the inventory of SEMS sites. Archived status indicates that, to the best of EPA's knowledge, assessment at a site has been completed and that EPA has determined no further steps will be taken to list the site on the National Priorities List (NPL), unless information indicates this decision was not appropriate or other considerations require a recommendation for listing at a later time. The decision does not necessarily mean that there is no hazard associated with a given site; it only means that, based upon available information, the location is not judged to be potential NPL site.

Date of Government Version: 04/11/2019	Source: EPA
Date Data Arrived at EDR: 04/18/2019	Telephone: 800-424-9346
Date Made Active in Reports: 05/23/2019	Last EDR Contact: 07/02/2019
Number of Days to Update: 35	Next Scheduled EDR Contact: 10/28/2019
	Data Release Frequency: Quarterly

## ***Federal RCRA CORRACTS facilities list***

CORRACTS: Corrective Action Report

CORRACTS identifies hazardous waste handlers with RCRA corrective action activity.

Date of Government Version: 03/25/2019	Source: EPA
Date Data Arrived at EDR: 03/27/2019	Telephone: 800-424-9346
Date Made Active in Reports: 04/17/2019	Last EDR Contact: 06/26/2019
Number of Days to Update: 21	Next Scheduled EDR Contact: 10/07/2019
	Data Release Frequency: Quarterly

## ***Federal RCRA non-CORRACTS TSD facilities list***

RCRA-TSDF: RCRA - Treatment, Storage and Disposal

RCRAInfo is EPA's comprehensive information system, providing access to data supporting the Resource Conservation and Recovery Act (RCRA) of 1976 and the Hazardous and Solid Waste Amendments (HSWA) of 1984. The database includes selective information on sites which generate, transport, store, treat and/or dispose of hazardous waste as defined by the Resource Conservation and Recovery Act (RCRA). Transporters are individuals or entities that move hazardous waste from the generator offsite to a facility that can recycle, treat, store, or dispose of the waste. TSDFs treat, store, or dispose of the waste.

Date of Government Version: 03/25/2019	Source: Environmental Protection Agency
Date Data Arrived at EDR: 03/27/2019	Telephone: (415) 495-8895
Date Made Active in Reports: 04/17/2019	Last EDR Contact: 06/26/2019
Number of Days to Update: 21	Next Scheduled EDR Contact: 10/07/2019
	Data Release Frequency: Quarterly

## ***Federal RCRA generators list***

RCRA-LQG: RCRA - Large Quantity Generators

RCRAInfo is EPA's comprehensive information system, providing access to data supporting the Resource Conservation and Recovery Act (RCRA) of 1976 and the Hazardous and Solid Waste Amendments (HSWA) of 1984. The database includes selective information on sites which generate, transport, store, treat and/or dispose of hazardous waste as defined by the Resource Conservation and Recovery Act (RCRA). Large quantity generators (LQGs) generate over 1,000 kilograms (kg) of hazardous waste, or over 1 kg of acutely hazardous waste per month.

Date of Government Version: 03/25/2019	Source: Environmental Protection Agency
Date Data Arrived at EDR: 03/27/2019	Telephone: (415) 495-8895
Date Made Active in Reports: 04/17/2019	Last EDR Contact: 06/26/2019
Number of Days to Update: 21	Next Scheduled EDR Contact: 10/07/2019
	Data Release Frequency: Quarterly

# GOVERNMENT RECORDS SEARCHED / DATA CURRENCY TRACKING

## RCRA-SQG: RCRA - Small Quantity Generators

RCRAInfo is EPA's comprehensive information system, providing access to data supporting the Resource Conservation and Recovery Act (RCRA) of 1976 and the Hazardous and Solid Waste Amendments (HSWA) of 1984. The database includes selective information on sites which generate, transport, store, treat and/or dispose of hazardous waste as defined by the Resource Conservation and Recovery Act (RCRA). Small quantity generators (SQGs) generate between 100 kg and 1,000 kg of hazardous waste per month.

Date of Government Version: 03/25/2019	Source: Environmental Protection Agency
Date Data Arrived at EDR: 03/27/2019	Telephone: (415) 495-8895
Date Made Active in Reports: 04/17/2019	Last EDR Contact: 06/26/2019
Number of Days to Update: 21	Next Scheduled EDR Contact: 10/07/2019
	Data Release Frequency: Quarterly

## RCRA-CESQG: RCRA - Conditionally Exempt Small Quantity Generators

RCRAInfo is EPA's comprehensive information system, providing access to data supporting the Resource Conservation and Recovery Act (RCRA) of 1976 and the Hazardous and Solid Waste Amendments (HSWA) of 1984. The database includes selective information on sites which generate, transport, store, treat and/or dispose of hazardous waste as defined by the Resource Conservation and Recovery Act (RCRA). Conditionally exempt small quantity generators (CESQGs) generate less than 100 kg of hazardous waste, or less than 1 kg of acutely hazardous waste per month.

Date of Government Version: 03/25/2019	Source: Environmental Protection Agency
Date Data Arrived at EDR: 03/27/2019	Telephone: (415) 495-8895
Date Made Active in Reports: 04/17/2019	Last EDR Contact: 06/26/2019
Number of Days to Update: 21	Next Scheduled EDR Contact: 10/07/2019
	Data Release Frequency: Quarterly

## ***Federal institutional controls / engineering controls registries***

### LUCIS: Land Use Control Information System

LUCIS contains records of land use control information pertaining to the former Navy Base Realignment and Closure properties.

Date of Government Version: 02/22/2019	Source: Department of the Navy
Date Data Arrived at EDR: 03/07/2019	Telephone: 843-820-7326
Date Made Active in Reports: 04/17/2019	Last EDR Contact: 05/10/2019
Number of Days to Update: 41	Next Scheduled EDR Contact: 08/26/2019
	Data Release Frequency: Varies

### US ENG CONTROLS: Engineering Controls Sites List

A listing of sites with engineering controls in place. Engineering controls include various forms of caps, building foundations, liners, and treatment methods to create pathway elimination for regulated substances to enter environmental media or effect human health.

Date of Government Version: 01/31/2019	Source: Environmental Protection Agency
Date Data Arrived at EDR: 02/04/2019	Telephone: 703-603-0695
Date Made Active in Reports: 03/08/2019	Last EDR Contact: 05/29/2019
Number of Days to Update: 32	Next Scheduled EDR Contact: 09/09/2019
	Data Release Frequency: Varies

### US INST CONTROL: Sites with Institutional Controls

A listing of sites with institutional controls in place. Institutional controls include administrative measures, such as groundwater use restrictions, construction restrictions, property use restrictions, and post remediation care requirements intended to prevent exposure to contaminants remaining on site. Deed restrictions are generally required as part of the institutional controls.

Date of Government Version: 01/31/2019	Source: Environmental Protection Agency
Date Data Arrived at EDR: 02/04/2019	Telephone: 703-603-0695
Date Made Active in Reports: 03/08/2019	Last EDR Contact: 05/29/2019
Number of Days to Update: 32	Next Scheduled EDR Contact: 09/09/2019
	Data Release Frequency: Varies

# GOVERNMENT RECORDS SEARCHED / DATA CURRENCY TRACKING

## ***Federal ERNS list***

ERNS: Emergency Response Notification System

Emergency Response Notification System. ERNS records and stores information on reported releases of oil and hazardous substances.

Date of Government Version: 03/25/2019

Date Data Arrived at EDR: 03/26/2019

Date Made Active in Reports: 05/01/2019

Number of Days to Update: 36

Source: National Response Center, United States Coast Guard

Telephone: 202-267-2180

Last EDR Contact: 06/26/2019

Next Scheduled EDR Contact: 10/07/2019

Data Release Frequency: Quarterly

## ***State- and tribal - equivalent NPL***

RESPONSE: State Response Sites

Identifies confirmed release sites where DTSC is involved in remediation, either in a lead or oversight capacity. These confirmed release sites are generally high-priority and high potential risk.

Date of Government Version: 04/29/2019

Date Data Arrived at EDR: 04/30/2019

Date Made Active in Reports: 06/27/2019

Number of Days to Update: 58

Source: Department of Toxic Substances Control

Telephone: 916-323-3400

Last EDR Contact: 04/30/2019

Next Scheduled EDR Contact: 08/12/2019

Data Release Frequency: Quarterly

## ***State- and tribal - equivalent CERCLIS***

ENVIROSTOR: EnviroStor Database

The Department of Toxic Substances Control's (DTSC's) Site Mitigation and Brownfields Reuse Program's (SMBRP's) EnviroStor database identifies sites that have known contamination or sites for which there may be reasons to investigate further. The database includes the following site types: Federal Superfund sites (National Priorities List (NPL)); State Response, including Military Facilities and State Superfund; Voluntary Cleanup; and School sites. EnviroStor provides similar information to the information that was available in CalSites, and provides additional site information, including, but not limited to, identification of formerly-contaminated properties that have been released for reuse, properties where environmental deed restrictions have been recorded to prevent inappropriate land uses, and risk characterization information that is used to assess potential impacts to public health and the environment at contaminated sites.

Date of Government Version: 04/29/2019

Date Data Arrived at EDR: 04/30/2019

Date Made Active in Reports: 06/27/2019

Number of Days to Update: 58

Source: Department of Toxic Substances Control

Telephone: 916-323-3400

Last EDR Contact: 04/30/2019

Next Scheduled EDR Contact: 08/12/2019

Data Release Frequency: Quarterly

## ***State and tribal landfill and/or solid waste disposal site lists***

SWF/LF (SWIS): Solid Waste Information System

Active, Closed and Inactive Landfills. SWF/LF records typically contain an inventory of solid waste disposal facilities or landfills. These may be active or inactive facilities or open dumps that failed to meet RCRA Section 4004 criteria for solid waste landfills or disposal sites.

Date of Government Version: 05/13/2019

Date Data Arrived at EDR: 05/14/2019

Date Made Active in Reports: 07/17/2019

Number of Days to Update: 64

Source: Department of Resources Recycling and Recovery

Telephone: 916-341-6320

Last EDR Contact: 05/14/2019

Next Scheduled EDR Contact: 08/26/2019

Data Release Frequency: Quarterly

## ***State and tribal leaking storage tank lists***



# GOVERNMENT RECORDS SEARCHED / DATA CURRENCY TRACKING

## LUST REG 7: Leaking Underground Storage Tank Case Listing

Leaking Underground Storage Tank locations. Imperial, Riverside, San Diego, Santa Barbara counties.

Date of Government Version: 02/26/2004  
Date Data Arrived at EDR: 02/26/2004  
Date Made Active in Reports: 03/24/2004  
Number of Days to Update: 27

Source: California Regional Water Quality Control Board Colorado River Basin Region (7)  
Telephone: 760-776-8943  
Last EDR Contact: 08/01/2011  
Next Scheduled EDR Contact: 11/14/2011  
Data Release Frequency: No Update Planned

## LUST REG 8: Leaking Underground Storage Tanks

California Regional Water Quality Control Board Santa Ana Region (8). For more current information, please refer to the State Water Resources Control Board's LUST database.

Date of Government Version: 02/14/2005  
Date Data Arrived at EDR: 02/15/2005  
Date Made Active in Reports: 03/28/2005  
Number of Days to Update: 41

Source: California Regional Water Quality Control Board Santa Ana Region (8)  
Telephone: 909-782-4496  
Last EDR Contact: 08/15/2011  
Next Scheduled EDR Contact: 11/28/2011  
Data Release Frequency: No Update Planned

## LUST REG 9: Leaking Underground Storage Tank Report

Orange, Riverside, San Diego counties. For more current information, please refer to the State Water Resources Control Board's LUST database.

Date of Government Version: 03/01/2001  
Date Data Arrived at EDR: 04/23/2001  
Date Made Active in Reports: 05/21/2001  
Number of Days to Update: 28

Source: California Regional Water Quality Control Board San Diego Region (9)  
Telephone: 858-637-5595  
Last EDR Contact: 09/26/2011  
Next Scheduled EDR Contact: 01/09/2012  
Data Release Frequency: No Update Planned

## LUST: Leaking Underground Fuel Tank Report (GEOTRACKER)

Leaking Underground Storage Tank (LUST) Sites included in GeoTracker. GeoTracker is the Water Boards data management system for sites that impact, or have the potential to impact, water quality in California, with emphasis on groundwater.

Date of Government Version: 12/10/2018  
Date Data Arrived at EDR: 12/11/2018  
Date Made Active in Reports: 01/15/2019  
Number of Days to Update: 35

Source: State Water Resources Control Board  
Telephone: see region list  
Last EDR Contact: 06/11/2019  
Next Scheduled EDR Contact: 09/23/2019  
Data Release Frequency: Quarterly

## LUST REG 6V: Leaking Underground Storage Tank Case Listing

Leaking Underground Storage Tank locations. Inyo, Kern, Los Angeles, Mono, San Bernardino counties.

Date of Government Version: 06/07/2005  
Date Data Arrived at EDR: 06/07/2005  
Date Made Active in Reports: 06/29/2005  
Number of Days to Update: 22

Source: California Regional Water Quality Control Board Victorville Branch Office (6)  
Telephone: 760-241-7365  
Last EDR Contact: 09/12/2011  
Next Scheduled EDR Contact: 12/26/2011  
Data Release Frequency: No Update Planned

## LUST REG 4: Underground Storage Tank Leak List

Los Angeles, Ventura counties. For more current information, please refer to the State Water Resources Control Board's LUST database.

Date of Government Version: 09/07/2004  
Date Data Arrived at EDR: 09/07/2004  
Date Made Active in Reports: 10/12/2004  
Number of Days to Update: 35

Source: California Regional Water Quality Control Board Los Angeles Region (4)  
Telephone: 213-576-6710  
Last EDR Contact: 09/06/2011  
Next Scheduled EDR Contact: 12/19/2011  
Data Release Frequency: No Update Planned

## LUST REG 3: Leaking Underground Storage Tank Database

Leaking Underground Storage Tank locations. Monterey, San Benito, San Luis Obispo, Santa Barbara, Santa Cruz counties.

# GOVERNMENT RECORDS SEARCHED / DATA CURRENCY TRACKING

Date of Government Version: 05/19/2003  
Date Data Arrived at EDR: 05/19/2003  
Date Made Active in Reports: 06/02/2003  
Number of Days to Update: 14

Source: California Regional Water Quality Control Board Central Coast Region (3)  
Telephone: 805-542-4786  
Last EDR Contact: 07/18/2011  
Next Scheduled EDR Contact: 10/31/2011  
Data Release Frequency: No Update Planned

## LUST REG 2: Fuel Leak List

Leaking Underground Storage Tank locations. Alameda, Contra Costa, Marin, Napa, San Francisco, San Mateo, Santa Clara, Solano, Sonoma counties.

Date of Government Version: 09/30/2004  
Date Data Arrived at EDR: 10/20/2004  
Date Made Active in Reports: 11/19/2004  
Number of Days to Update: 30

Source: California Regional Water Quality Control Board San Francisco Bay Region (2)  
Telephone: 510-622-2433  
Last EDR Contact: 09/19/2011  
Next Scheduled EDR Contact: 01/02/2012  
Data Release Frequency: No Update Planned

## LUST REG 1: Active Toxic Site Investigation

Del Norte, Humboldt, Lake, Mendocino, Modoc, Siskiyou, Sonoma, Trinity counties. For more current information, please refer to the State Water Resources Control Board's LUST database.

Date of Government Version: 02/01/2001  
Date Data Arrived at EDR: 02/28/2001  
Date Made Active in Reports: 03/29/2001  
Number of Days to Update: 29

Source: California Regional Water Quality Control Board North Coast (1)  
Telephone: 707-570-3769  
Last EDR Contact: 08/01/2011  
Next Scheduled EDR Contact: 11/14/2011  
Data Release Frequency: No Update Planned

## LUST REG 6L: Leaking Underground Storage Tank Case Listing

For more current information, please refer to the State Water Resources Control Board's LUST database.

Date of Government Version: 09/09/2003  
Date Data Arrived at EDR: 09/10/2003  
Date Made Active in Reports: 10/07/2003  
Number of Days to Update: 27

Source: California Regional Water Quality Control Board Lahontan Region (6)  
Telephone: 530-542-5572  
Last EDR Contact: 09/12/2011  
Next Scheduled EDR Contact: 12/26/2011  
Data Release Frequency: No Update Planned

## LUST REG 5: Leaking Underground Storage Tank Database

Leaking Underground Storage Tank locations. Alameda, Alpine, Amador, Butte, Colusa, Contra Costa, Calveras, El Dorado, Fresno, Glenn, Kern, Kings, Lake, Lassen, Madera, Mariposa, Merced, Modoc, Napa, Nevada, Placer, Plumas, Sacramento, San Joaquin, Shasta, Solano, Stanislaus, Sutter, Tehama, Tulare, Tuolumne, Yolo, Yuba counties.

Date of Government Version: 07/01/2008  
Date Data Arrived at EDR: 07/22/2008  
Date Made Active in Reports: 07/31/2008  
Number of Days to Update: 9

Source: California Regional Water Quality Control Board Central Valley Region (5)  
Telephone: 916-464-4834  
Last EDR Contact: 07/01/2011  
Next Scheduled EDR Contact: 10/17/2011  
Data Release Frequency: No Update Planned

## INDIAN LUST R10: Leaking Underground Storage Tanks on Indian Land

LUSTs on Indian land in Alaska, Idaho, Oregon and Washington.

Date of Government Version: 10/17/2018  
Date Data Arrived at EDR: 03/07/2019  
Date Made Active in Reports: 05/01/2019  
Number of Days to Update: 55

Source: EPA Region 10  
Telephone: 206-553-2857  
Last EDR Contact: 07/24/2019  
Next Scheduled EDR Contact: 11/04/2019  
Data Release Frequency: Varies

## INDIAN LUST R9: Leaking Underground Storage Tanks on Indian Land

LUSTs on Indian land in Arizona, California, New Mexico and Nevada

Date of Government Version: 10/10/2018  
Date Data Arrived at EDR: 03/08/2019  
Date Made Active in Reports: 05/01/2019  
Number of Days to Update: 54

Source: Environmental Protection Agency  
Telephone: 415-972-3372  
Last EDR Contact: 07/24/2019  
Next Scheduled EDR Contact: 11/04/2019  
Data Release Frequency: Varies

# GOVERNMENT RECORDS SEARCHED / DATA CURRENCY TRACKING

## INDIAN LUST R8: Leaking Underground Storage Tanks on Indian Land

LUSTs on Indian land in Colorado, Montana, North Dakota, South Dakota, Utah and Wyoming.

Date of Government Version: 10/16/2018	Source: EPA Region 8
Date Data Arrived at EDR: 03/07/2019	Telephone: 303-312-6271
Date Made Active in Reports: 05/01/2019	Last EDR Contact: 07/24/2019
Number of Days to Update: 55	Next Scheduled EDR Contact: 11/04/2019
	Data Release Frequency: Varies

## INDIAN LUST R7: Leaking Underground Storage Tanks on Indian Land

LUSTs on Indian land in Iowa, Kansas, and Nebraska

Date of Government Version: 02/19/2019	Source: EPA Region 7
Date Data Arrived at EDR: 03/07/2019	Telephone: 913-551-7003
Date Made Active in Reports: 05/01/2019	Last EDR Contact: 07/24/2019
Number of Days to Update: 55	Next Scheduled EDR Contact: 11/04/2019
	Data Release Frequency: Varies

## INDIAN LUST R4: Leaking Underground Storage Tanks on Indian Land

LUSTs on Indian land in Florida, Mississippi and North Carolina.

Date of Government Version: 09/24/2018	Source: EPA Region 4
Date Data Arrived at EDR: 03/12/2019	Telephone: 404-562-8677
Date Made Active in Reports: 05/01/2019	Last EDR Contact: 07/23/2019
Number of Days to Update: 50	Next Scheduled EDR Contact: 11/04/2019
	Data Release Frequency: Varies

## INDIAN LUST R1: Leaking Underground Storage Tanks on Indian Land

A listing of leaking underground storage tank locations on Indian Land.

Date of Government Version: 10/13/2018	Source: EPA Region 1
Date Data Arrived at EDR: 03/07/2019	Telephone: 617-918-1313
Date Made Active in Reports: 05/01/2019	Last EDR Contact: 07/24/2019
Number of Days to Update: 55	Next Scheduled EDR Contact: 11/04/2019
	Data Release Frequency: Varies

## INDIAN LUST R5: Leaking Underground Storage Tanks on Indian Land

Leaking underground storage tanks located on Indian Land in Michigan, Minnesota and Wisconsin.

Date of Government Version: 10/12/2018	Source: EPA, Region 5
Date Data Arrived at EDR: 03/07/2019	Telephone: 312-886-7439
Date Made Active in Reports: 05/01/2019	Last EDR Contact: 07/24/2019
Number of Days to Update: 55	Next Scheduled EDR Contact: 11/04/2019
	Data Release Frequency: Varies

## INDIAN LUST R6: Leaking Underground Storage Tanks on Indian Land

LUSTs on Indian land in New Mexico and Oklahoma.

Date of Government Version: 11/01/2018	Source: EPA Region 6
Date Data Arrived at EDR: 03/07/2019	Telephone: 214-665-6597
Date Made Active in Reports: 05/01/2019	Last EDR Contact: 07/24/2019
Number of Days to Update: 55	Next Scheduled EDR Contact: 11/04/2019
	Data Release Frequency: Varies

## CPS-SLIC: Statewide SLIC Cases (GEOTRACKER)

Cleanup Program Sites (CPS; also known as Site Cleanups [SC] and formerly known as Spills, Leaks, Investigations, and Cleanups [SLIC] sites) included in GeoTracker. GeoTracker is the Water Boards data management system for sites that impact, or have the potential to impact, water quality in California, with emphasis on groundwater.

Date of Government Version: 12/10/2018	Source: State Water Resources Control Board
Date Data Arrived at EDR: 12/11/2018	Telephone: 866-480-1028
Date Made Active in Reports: 01/15/2019	Last EDR Contact: 06/11/2019
Number of Days to Update: 35	Next Scheduled EDR Contact: 09/23/2019
	Data Release Frequency: Varies

# GOVERNMENT RECORDS SEARCHED / DATA CURRENCY TRACKING

## SLIC REG 1: Active Toxic Site Investigations

The SLIC (Spills, Leaks, Investigations and Cleanup) program is designed to protect and restore water quality from spills, leaks, and similar discharges.

Date of Government Version: 04/03/2003  
Date Data Arrived at EDR: 04/07/2003  
Date Made Active in Reports: 04/25/2003  
Number of Days to Update: 18

Source: California Regional Water Quality Control Board, North Coast Region (1)  
Telephone: 707-576-2220  
Last EDR Contact: 08/01/2011  
Next Scheduled EDR Contact: 11/14/2011  
Data Release Frequency: No Update Planned

## SLIC REG 2: Spills, Leaks, Investigation & Cleanup Cost Recovery Listing

The SLIC (Spills, Leaks, Investigations and Cleanup) program is designed to protect and restore water quality from spills, leaks, and similar discharges.

Date of Government Version: 09/30/2004  
Date Data Arrived at EDR: 10/20/2004  
Date Made Active in Reports: 11/19/2004  
Number of Days to Update: 30

Source: Regional Water Quality Control Board San Francisco Bay Region (2)  
Telephone: 510-286-0457  
Last EDR Contact: 09/19/2011  
Next Scheduled EDR Contact: 01/02/2012  
Data Release Frequency: No Update Planned

## SLIC REG 3: Spills, Leaks, Investigation & Cleanup Cost Recovery Listing

The SLIC (Spills, Leaks, Investigations and Cleanup) program is designed to protect and restore water quality from spills, leaks, and similar discharges.

Date of Government Version: 05/18/2006  
Date Data Arrived at EDR: 05/18/2006  
Date Made Active in Reports: 06/15/2006  
Number of Days to Update: 28

Source: California Regional Water Quality Control Board Central Coast Region (3)  
Telephone: 805-549-3147  
Last EDR Contact: 07/18/2011  
Next Scheduled EDR Contact: 10/31/2011  
Data Release Frequency: No Update Planned

## SLIC REG 4: Spills, Leaks, Investigation & Cleanup Cost Recovery Listing

The SLIC (Spills, Leaks, Investigations and Cleanup) program is designed to protect and restore water quality from spills, leaks, and similar discharges.

Date of Government Version: 11/17/2004  
Date Data Arrived at EDR: 11/18/2004  
Date Made Active in Reports: 01/04/2005  
Number of Days to Update: 47

Source: Region Water Quality Control Board Los Angeles Region (4)  
Telephone: 213-576-6600  
Last EDR Contact: 07/01/2011  
Next Scheduled EDR Contact: 10/17/2011  
Data Release Frequency: No Update Planned

## SLIC REG 5: Spills, Leaks, Investigation & Cleanup Cost Recovery Listing

The SLIC (Spills, Leaks, Investigations and Cleanup) program is designed to protect and restore water quality from spills, leaks, and similar discharges.

Date of Government Version: 04/01/2005  
Date Data Arrived at EDR: 04/05/2005  
Date Made Active in Reports: 04/21/2005  
Number of Days to Update: 16

Source: Regional Water Quality Control Board Central Valley Region (5)  
Telephone: 916-464-3291  
Last EDR Contact: 09/12/2011  
Next Scheduled EDR Contact: 12/26/2011  
Data Release Frequency: No Update Planned

## SLIC REG 6V: Spills, Leaks, Investigation & Cleanup Cost Recovery Listing

The SLIC (Spills, Leaks, Investigations and Cleanup) program is designed to protect and restore water quality from spills, leaks, and similar discharges.

Date of Government Version: 05/24/2005  
Date Data Arrived at EDR: 05/25/2005  
Date Made Active in Reports: 06/16/2005  
Number of Days to Update: 22

Source: Regional Water Quality Control Board, Victorville Branch  
Telephone: 619-241-6583  
Last EDR Contact: 08/15/2011  
Next Scheduled EDR Contact: 11/28/2011  
Data Release Frequency: No Update Planned

# GOVERNMENT RECORDS SEARCHED / DATA CURRENCY TRACKING

## SLIC REG 6L: SLIC Sites

The SLIC (Spills, Leaks, Investigations and Cleanup) program is designed to protect and restore water quality from spills, leaks, and similar discharges.

Date of Government Version: 09/07/2004  
Date Data Arrived at EDR: 09/07/2004  
Date Made Active in Reports: 10/12/2004  
Number of Days to Update: 35

Source: California Regional Water Quality Control Board, Lahontan Region  
Telephone: 530-542-5574  
Last EDR Contact: 08/15/2011  
Next Scheduled EDR Contact: 11/28/2011  
Data Release Frequency: No Update Planned

## SLIC REG 7: SLIC List

The SLIC (Spills, Leaks, Investigations and Cleanup) program is designed to protect and restore water quality from spills, leaks, and similar discharges.

Date of Government Version: 11/24/2004  
Date Data Arrived at EDR: 11/29/2004  
Date Made Active in Reports: 01/04/2005  
Number of Days to Update: 36

Source: California Regional Quality Control Board, Colorado River Basin Region  
Telephone: 760-346-7491  
Last EDR Contact: 08/01/2011  
Next Scheduled EDR Contact: 11/14/2011  
Data Release Frequency: No Update Planned

## SLIC REG 8: Spills, Leaks, Investigation & Cleanup Cost Recovery Listing

The SLIC (Spills, Leaks, Investigations and Cleanup) program is designed to protect and restore water quality from spills, leaks, and similar discharges.

Date of Government Version: 04/03/2008  
Date Data Arrived at EDR: 04/03/2008  
Date Made Active in Reports: 04/14/2008  
Number of Days to Update: 11

Source: California Region Water Quality Control Board Santa Ana Region (8)  
Telephone: 951-782-3298  
Last EDR Contact: 09/12/2011  
Next Scheduled EDR Contact: 12/26/2011  
Data Release Frequency: No Update Planned

## SLIC REG 9: Spills, Leaks, Investigation & Cleanup Cost Recovery Listing

The SLIC (Spills, Leaks, Investigations and Cleanup) program is designed to protect and restore water quality from spills, leaks, and similar discharges.

Date of Government Version: 09/10/2007  
Date Data Arrived at EDR: 09/11/2007  
Date Made Active in Reports: 09/28/2007  
Number of Days to Update: 17

Source: California Regional Water Quality Control Board San Diego Region (9)  
Telephone: 858-467-2980  
Last EDR Contact: 08/08/2011  
Next Scheduled EDR Contact: 11/21/2011  
Data Release Frequency: No Update Planned

## **State and tribal registered storage tank lists**

### FEMA UST: Underground Storage Tank Listing

A listing of all FEMA owned underground storage tanks.

Date of Government Version: 05/15/2017  
Date Data Arrived at EDR: 05/30/2017  
Date Made Active in Reports: 10/13/2017  
Number of Days to Update: 136

Source: FEMA  
Telephone: 202-646-5797  
Last EDR Contact: 07/10/2019  
Next Scheduled EDR Contact: 10/21/2019  
Data Release Frequency: Varies

### MILITARY UST SITES: Military UST Sites (GEOTRACKER)

Military ust sites

Date of Government Version: 06/10/2019  
Date Data Arrived at EDR: 06/11/2019  
Date Made Active in Reports: 07/24/2019  
Number of Days to Update: 43

Source: State Water Resources Control Board  
Telephone: 866-480-1028  
Last EDR Contact: 06/11/2019  
Next Scheduled EDR Contact: 09/23/2019  
Data Release Frequency: Varies

# GOVERNMENT RECORDS SEARCHED / DATA CURRENCY TRACKING

## UST CLOSURE: Proposed Closure of Underground Storage Tank (UST) Cases

UST cases that are being considered for closure by either the State Water Resources Control Board or the Executive Director have been posted for a 60-day public comment period. UST Case Closures being proposed for consideration by the State Water Resources Control Board. These are primarily UST cases that meet closure criteria under the decisional framework in State Water Board Resolution No. 92-49 and other Board orders. UST Case Closures proposed for consideration by the Executive Director pursuant to State Water Board Resolution No. 2012-0061. These are cases that meet the criteria of the Low-Threat UST Case Closure Policy. UST Case Closure Review Denials and Approved Orders.

Date of Government Version: 06/10/2019	Source: State Water Resources Control Board
Date Data Arrived at EDR: 06/12/2019	Telephone: 916-327-7844
Date Made Active in Reports: 07/23/2019	Last EDR Contact: 06/12/2019
Number of Days to Update: 41	Next Scheduled EDR Contact: 09/23/2019
	Data Release Frequency: Varies

## UST: Active UST Facilities

Active UST facilities gathered from the local regulatory agencies

Date of Government Version: 06/10/2019	Source: SWRCB
Date Data Arrived at EDR: 06/11/2019	Telephone: 916-341-5851
Date Made Active in Reports: 07/23/2019	Last EDR Contact: 06/11/2019
Number of Days to Update: 42	Next Scheduled EDR Contact: 09/23/2019
	Data Release Frequency: Semi-Annually

## AST: Aboveground Petroleum Storage Tank Facilities

A listing of aboveground storage tank petroleum storage tank locations.

Date of Government Version: 07/06/2016	Source: California Environmental Protection Agency
Date Data Arrived at EDR: 07/12/2016	Telephone: 916-327-5092
Date Made Active in Reports: 09/19/2016	Last EDR Contact: 06/17/2019
Number of Days to Update: 69	Next Scheduled EDR Contact: 09/30/2019
	Data Release Frequency: Varies

## INDIAN UST R7: Underground Storage Tanks on Indian Land

The Indian Underground Storage Tank (UST) database provides information about underground storage tanks on Indian land in EPA Region 7 (Iowa, Kansas, Missouri, Nebraska, and 9 Tribal Nations).

Date of Government Version: 11/07/2018	Source: EPA Region 7
Date Data Arrived at EDR: 03/07/2019	Telephone: 913-551-7003
Date Made Active in Reports: 05/01/2019	Last EDR Contact: 07/24/2019
Number of Days to Update: 55	Next Scheduled EDR Contact: 11/04/2019
	Data Release Frequency: Varies

## INDIAN UST R8: Underground Storage Tanks on Indian Land

The Indian Underground Storage Tank (UST) database provides information about underground storage tanks on Indian land in EPA Region 8 (Colorado, Montana, North Dakota, South Dakota, Utah, Wyoming and 27 Tribal Nations).

Date of Government Version: 10/16/2018	Source: EPA Region 8
Date Data Arrived at EDR: 03/07/2019	Telephone: 303-312-6137
Date Made Active in Reports: 05/01/2019	Last EDR Contact: 04/26/2019
Number of Days to Update: 55	Next Scheduled EDR Contact: 08/05/2019
	Data Release Frequency: Varies

## INDIAN UST R6: Underground Storage Tanks on Indian Land

The Indian Underground Storage Tank (UST) database provides information about underground storage tanks on Indian land in EPA Region 6 (Louisiana, Arkansas, Oklahoma, New Mexico, Texas and 65 Tribes).

Date of Government Version: 11/01/2018	Source: EPA Region 6
Date Data Arrived at EDR: 03/07/2019	Telephone: 214-665-7591
Date Made Active in Reports: 05/01/2019	Last EDR Contact: 07/24/2019
Number of Days to Update: 55	Next Scheduled EDR Contact: 11/04/2019
	Data Release Frequency: Varies

# GOVERNMENT RECORDS SEARCHED / DATA CURRENCY TRACKING

## INDIAN UST R5: Underground Storage Tanks on Indian Land

The Indian Underground Storage Tank (UST) database provides information about underground storage tanks on Indian land in EPA Region 5 (Michigan, Minnesota and Wisconsin and Tribal Nations).

Date of Government Version: 10/12/2018	Source: EPA Region 5
Date Data Arrived at EDR: 03/07/2019	Telephone: 312-886-6136
Date Made Active in Reports: 05/01/2019	Last EDR Contact: 07/24/2019
Number of Days to Update: 55	Next Scheduled EDR Contact: 11/04/2019
	Data Release Frequency: Varies

## INDIAN UST R4: Underground Storage Tanks on Indian Land

The Indian Underground Storage Tank (UST) database provides information about underground storage tanks on Indian land in EPA Region 4 (Alabama, Florida, Georgia, Kentucky, Mississippi, North Carolina, South Carolina, Tennessee and Tribal Nations)

Date of Government Version: 09/24/2018	Source: EPA Region 4
Date Data Arrived at EDR: 03/12/2019	Telephone: 404-562-9424
Date Made Active in Reports: 05/01/2019	Last EDR Contact: 07/23/2019
Number of Days to Update: 50	Next Scheduled EDR Contact: 11/04/2019
	Data Release Frequency: Varies

## INDIAN UST R10: Underground Storage Tanks on Indian Land

The Indian Underground Storage Tank (UST) database provides information about underground storage tanks on Indian land in EPA Region 10 (Alaska, Idaho, Oregon, Washington, and Tribal Nations).

Date of Government Version: 10/17/2018	Source: EPA Region 10
Date Data Arrived at EDR: 03/07/2019	Telephone: 206-553-2857
Date Made Active in Reports: 05/01/2019	Last EDR Contact: 07/24/2019
Number of Days to Update: 55	Next Scheduled EDR Contact: 11/04/2019
	Data Release Frequency: Varies

## INDIAN UST R9: Underground Storage Tanks on Indian Land

The Indian Underground Storage Tank (UST) database provides information about underground storage tanks on Indian land in EPA Region 9 (Arizona, California, Hawaii, Nevada, the Pacific Islands, and Tribal Nations).

Date of Government Version: 10/10/2018	Source: EPA Region 9
Date Data Arrived at EDR: 03/08/2019	Telephone: 415-972-3368
Date Made Active in Reports: 05/01/2019	Last EDR Contact: 07/24/2019
Number of Days to Update: 54	Next Scheduled EDR Contact: 11/04/2019
	Data Release Frequency: Varies

## INDIAN UST R1: Underground Storage Tanks on Indian Land

The Indian Underground Storage Tank (UST) database provides information about underground storage tanks on Indian land in EPA Region 1 (Connecticut, Maine, Massachusetts, New Hampshire, Rhode Island, Vermont and ten Tribal Nations).

Date of Government Version: 10/03/2018	Source: EPA, Region 1
Date Data Arrived at EDR: 03/07/2019	Telephone: 617-918-1313
Date Made Active in Reports: 05/01/2019	Last EDR Contact: 07/24/2019
Number of Days to Update: 55	Next Scheduled EDR Contact: 11/04/2019
	Data Release Frequency: Varies

## ***State and tribal voluntary cleanup sites***

### INDIAN VCP R7: Voluntary Cleanup Priority Listing

A listing of voluntary cleanup priority sites located on Indian Land located in Region 7.

Date of Government Version: 03/20/2008	Source: EPA, Region 7
Date Data Arrived at EDR: 04/22/2008	Telephone: 913-551-7365
Date Made Active in Reports: 05/19/2008	Last EDR Contact: 04/20/2009
Number of Days to Update: 27	Next Scheduled EDR Contact: 07/20/2009
	Data Release Frequency: Varies

# GOVERNMENT RECORDS SEARCHED / DATA CURRENCY TRACKING

## INDIAN VCP R1: Voluntary Cleanup Priority Listing

A listing of voluntary cleanup priority sites located on Indian Land located in Region 1.

Date of Government Version: 07/27/2015	Source: EPA, Region 1
Date Data Arrived at EDR: 09/29/2015	Telephone: 617-918-1102
Date Made Active in Reports: 02/18/2016	Last EDR Contact: 06/20/2019
Number of Days to Update: 142	Next Scheduled EDR Contact: 10/07/2019
	Data Release Frequency: Varies

## VCP: Voluntary Cleanup Program Properties

Contains low threat level properties with either confirmed or unconfirmed releases and the project proponents have request that DTSC oversee investigation and/or cleanup activities and have agreed to provide coverage for DTSC's costs.

Date of Government Version: 04/29/2019	Source: Department of Toxic Substances Control
Date Data Arrived at EDR: 04/30/2019	Telephone: 916-323-3400
Date Made Active in Reports: 06/27/2019	Last EDR Contact: 04/30/2019
Number of Days to Update: 58	Next Scheduled EDR Contact: 08/12/2019
	Data Release Frequency: Quarterly

## **State and tribal Brownfields sites**

### BROWNFIELDS: Considered Brownfields Sites Listing

A listing of sites the SWRCB considers to be Brownfields since these are sites have come to them through the MOA Process.

Date of Government Version: 03/25/2019	Source: State Water Resources Control Board
Date Data Arrived at EDR: 03/26/2019	Telephone: 916-323-7905
Date Made Active in Reports: 04/29/2019	Last EDR Contact: 06/25/2019
Number of Days to Update: 34	Next Scheduled EDR Contact: 10/07/2019
	Data Release Frequency: Quarterly

## **ADDITIONAL ENVIRONMENTAL RECORDS**

### **Local Brownfield lists**

#### US BROWNFIELDS: A Listing of Brownfields Sites

Brownfields are real property, the expansion, redevelopment, or reuse of which may be complicated by the presence or potential presence of a hazardous substance, pollutant, or contaminant. Cleaning up and reinvesting in these properties takes development pressures off of undeveloped, open land, and both improves and protects the environment. Assessment, Cleanup and Redevelopment Exchange System (ACRES) stores information reported by EPA Brownfields grant recipients on brownfields properties assessed or cleaned up with grant funding as well as information on Targeted Brownfields Assessments performed by EPA Regions. A listing of ACRES Brownfield sites is obtained from Cleanups in My Community. Cleanups in My Community provides information on Brownfields properties for which information is reported back to EPA, as well as areas served by Brownfields grant programs.

Date of Government Version: 12/17/2018	Source: Environmental Protection Agency
Date Data Arrived at EDR: 12/18/2018	Telephone: 202-566-2777
Date Made Active in Reports: 01/11/2019	Last EDR Contact: 06/04/2019
Number of Days to Update: 24	Next Scheduled EDR Contact: 09/30/2019
	Data Release Frequency: Semi-Annually

### **Local Lists of Landfill / Solid Waste Disposal Sites**

#### WMUDS/SWAT: Waste Management Unit Database

Waste Management Unit Database System. WMUDS is used by the State Water Resources Control Board staff and the Regional Water Quality Control Boards for program tracking and inventory of waste management units. WMUDS is composed of the following databases: Facility Information, Scheduled Inspections Information, Waste Management Unit Information, SWAT Program Information, SWAT Report Summary Information, SWAT Report Summary Data, Chapter 15 (formerly Subchapter 15) Information, Chapter 15 Monitoring Parameters, TPCA Program Information, RCRA Program Information, Closure Information, and Interested Parties Information.



# GOVERNMENT RECORDS SEARCHED / DATA CURRENCY TRACKING

Date of Government Version: 04/01/2000  
Date Data Arrived at EDR: 04/10/2000  
Date Made Active in Reports: 05/10/2000  
Number of Days to Update: 30

Source: State Water Resources Control Board  
Telephone: 916-227-4448  
Last EDR Contact: 04/25/2019  
Next Scheduled EDR Contact: 08/12/2019  
Data Release Frequency: No Update Planned

## SWRCY: Recycler Database

A listing of recycling facilities in California.

Date of Government Version: 03/11/2019  
Date Data Arrived at EDR: 03/13/2019  
Date Made Active in Reports: 04/30/2019  
Number of Days to Update: 48

Source: Department of Conservation  
Telephone: 916-323-3836  
Last EDR Contact: 06/12/2019  
Next Scheduled EDR Contact: 09/23/2019  
Data Release Frequency: Quarterly

## HAULERS: Registered Waste Tire Haulers Listing

A listing of registered waste tire haulers.

Date of Government Version: 03/26/2019  
Date Data Arrived at EDR: 03/27/2019  
Date Made Active in Reports: 04/30/2019  
Number of Days to Update: 34

Source: Integrated Waste Management Board  
Telephone: 916-341-6422  
Last EDR Contact: 05/09/2019  
Next Scheduled EDR Contact: 08/26/2019  
Data Release Frequency: Varies

## INDIAN ODI: Report on the Status of Open Dumps on Indian Lands

Location of open dumps on Indian land.

Date of Government Version: 12/31/1998  
Date Data Arrived at EDR: 12/03/2007  
Date Made Active in Reports: 01/24/2008  
Number of Days to Update: 52

Source: Environmental Protection Agency  
Telephone: 703-308-8245  
Last EDR Contact: 04/26/2019  
Next Scheduled EDR Contact: 08/12/2019  
Data Release Frequency: Varies

## ODI: Open Dump Inventory

An open dump is defined as a disposal facility that does not comply with one or more of the Part 257 or Part 258 Subtitle D Criteria.

Date of Government Version: 06/30/1985  
Date Data Arrived at EDR: 08/09/2004  
Date Made Active in Reports: 09/17/2004  
Number of Days to Update: 39

Source: Environmental Protection Agency  
Telephone: 800-424-9346  
Last EDR Contact: 06/09/2004  
Next Scheduled EDR Contact: N/A  
Data Release Frequency: No Update Planned

## DEBRIS REGION 9: Torres Martinez Reservation Illegal Dump Site Locations

A listing of illegal dump sites location on the Torres Martinez Indian Reservation located in eastern Riverside County and northern Imperial County, California.

Date of Government Version: 01/12/2009  
Date Data Arrived at EDR: 05/07/2009  
Date Made Active in Reports: 09/21/2009  
Number of Days to Update: 137

Source: EPA, Region 9  
Telephone: 415-947-4219  
Last EDR Contact: 07/19/2019  
Next Scheduled EDR Contact: 11/04/2019  
Data Release Frequency: No Update Planned

## IHS OPEN DUMPS: Open Dumps on Indian Land

A listing of all open dumps located on Indian Land in the United States.

Date of Government Version: 04/01/2014  
Date Data Arrived at EDR: 08/06/2014  
Date Made Active in Reports: 01/29/2015  
Number of Days to Update: 176

Source: Department of Health & Human Services, Indian Health Service  
Telephone: 301-443-1452  
Last EDR Contact: 04/23/2019  
Next Scheduled EDR Contact: 08/12/2019  
Data Release Frequency: Varies

# GOVERNMENT RECORDS SEARCHED / DATA CURRENCY TRACKING

## **Local Lists of Hazardous waste / Contaminated Sites**

### **US HIST CDL: National Clandestine Laboratory Register**

A listing of clandestine drug lab locations that have been removed from the DEAs National Clandestine Laboratory Register.

Date of Government Version: 02/24/2019	Source: Drug Enforcement Administration
Date Data Arrived at EDR: 02/26/2019	Telephone: 202-307-1000
Date Made Active in Reports: 04/17/2019	Last EDR Contact: 05/24/2019
Number of Days to Update: 50	Next Scheduled EDR Contact: 09/09/2019
	Data Release Frequency: No Update Planned

### **HIST CAL-SITES: Calsites Database**

The Calsites database contains potential or confirmed hazardous substance release properties. In 1996, California EPA reevaluated and significantly reduced the number of sites in the Calsites database. No longer updated by the state agency. It has been replaced by ENVIROSTOR.

Date of Government Version: 08/08/2005	Source: Department of Toxic Substance Control
Date Data Arrived at EDR: 08/03/2006	Telephone: 916-323-3400
Date Made Active in Reports: 08/24/2006	Last EDR Contact: 02/23/2009
Number of Days to Update: 21	Next Scheduled EDR Contact: 05/25/2009
	Data Release Frequency: No Update Planned

### **SCH: School Property Evaluation Program**

This category contains proposed and existing school sites that are being evaluated by DTSC for possible hazardous materials contamination. In some cases, these properties may be listed in the CalSites category depending on the level of threat to public health and safety or the environment they pose.

Date of Government Version: 04/29/2019	Source: Department of Toxic Substances Control
Date Data Arrived at EDR: 04/30/2019	Telephone: 916-323-3400
Date Made Active in Reports: 06/27/2019	Last EDR Contact: 04/30/2019
Number of Days to Update: 58	Next Scheduled EDR Contact: 08/12/2019
	Data Release Frequency: Quarterly

### **CDL: Clandestine Drug Labs**

A listing of drug lab locations. Listing of a location in this database does not indicate that any illegal drug lab materials were or were not present there, and does not constitute a determination that the location either requires or does not require additional cleanup work.

Date of Government Version: 12/31/2017	Source: Department of Toxic Substances Control
Date Data Arrived at EDR: 06/12/2018	Telephone: 916-255-6504
Date Made Active in Reports: 08/06/2018	Last EDR Contact: 07/08/2019
Number of Days to Update: 55	Next Scheduled EDR Contact: 10/21/2019
	Data Release Frequency: Varies

### **TOXIC PITS: Toxic Pits Cleanup Act Sites**

Toxic PITS Cleanup Act Sites. TOXIC PITS identifies sites suspected of containing hazardous substances where cleanup has not yet been completed.

Date of Government Version: 07/01/1995	Source: State Water Resources Control Board
Date Data Arrived at EDR: 08/30/1995	Telephone: 916-227-4364
Date Made Active in Reports: 09/26/1995	Last EDR Contact: 01/26/2009
Number of Days to Update: 27	Next Scheduled EDR Contact: 04/27/2009
	Data Release Frequency: No Update Planned

### **CERS HAZ WASTE: CERS HAZ WASTE**

List of sites in the California Environmental Protection Agency (CalEPA) Regulated Site Portal which fall under the Hazardous Chemical Management, Hazardous Waste Onsite Treatment, Household Hazardous Waste Collection, Hazardous Waste Generator, and RCRA LQ HW Generator programs.

# GOVERNMENT RECORDS SEARCHED / DATA CURRENCY TRACKING

Date of Government Version: 04/09/2019  
Date Data Arrived at EDR: 04/11/2019  
Date Made Active in Reports: 05/08/2019  
Number of Days to Update: 27

Source: CalEPA  
Telephone: 916-323-2514  
Last EDR Contact: 07/23/2019  
Next Scheduled EDR Contact: 11/04/2019  
Data Release Frequency: Quarterly

## US CDL: Clandestine Drug Labs

A listing of clandestine drug lab locations. The U.S. Department of Justice ("the Department") provides this web site as a public service. It contains addresses of some locations where law enforcement agencies reported they found chemicals or other items that indicated the presence of either clandestine drug laboratories or dumpsites. In most cases, the source of the entries is not the Department, and the Department has not verified the entry and does not guarantee its accuracy. Members of the public must verify the accuracy of all entries by, for example, contacting local law enforcement and local health departments.

Date of Government Version: 02/24/2019  
Date Data Arrived at EDR: 02/26/2019  
Date Made Active in Reports: 04/17/2019  
Number of Days to Update: 50

Source: Drug Enforcement Administration  
Telephone: 202-307-1000  
Last EDR Contact: 05/24/2019  
Next Scheduled EDR Contact: 09/09/2019  
Data Release Frequency: Quarterly

## PFAS: PFAS Contamination Site Location Listing

A listing of PFAS contaminated sites included in the GeoTracker database.

Date of Government Version: 06/28/2019  
Date Data Arrived at EDR: 06/28/2019  
Date Made Active in Reports: 07/24/2019  
Number of Days to Update: 26

Source: State Water Resources Control Board  
Telephone: 866-480-1028  
Last EDR Contact: 06/28/2019  
Next Scheduled EDR Contact: 09/23/2019  
Data Release Frequency: Varies

## Local Lists of Registered Storage Tanks

### SWEEPS UST: SWEEPS UST Listing

Statewide Environmental Evaluation and Planning System. This underground storage tank listing was updated and maintained by a company contacted by the SWRCB in the early 1990's. The listing is no longer updated or maintained. The local agency is the contact for more information on a site on the SWEEPS list.

Date of Government Version: 06/01/1994  
Date Data Arrived at EDR: 07/07/2005  
Date Made Active in Reports: 08/11/2005  
Number of Days to Update: 35

Source: State Water Resources Control Board  
Telephone: N/A  
Last EDR Contact: 06/03/2005  
Next Scheduled EDR Contact: N/A  
Data Release Frequency: No Update Planned

### UST MENDOCINO: Mendocino County UST Database

A listing of underground storage tank locations in Mendocino County.

Date of Government Version: 12/04/2018  
Date Data Arrived at EDR: 12/06/2018  
Date Made Active in Reports: 12/14/2018  
Number of Days to Update: 8

Source: Department of Public Health  
Telephone: 707-463-4466  
Last EDR Contact: 05/24/2019  
Next Scheduled EDR Contact: 09/09/2019  
Data Release Frequency: Annually

### HIST UST: Hazardous Substance Storage Container Database

The Hazardous Substance Storage Container Database is a historical listing of UST sites. Refer to local/county source for current data.

Date of Government Version: 10/15/1990  
Date Data Arrived at EDR: 01/25/1991  
Date Made Active in Reports: 02/12/1991  
Number of Days to Update: 18

Source: State Water Resources Control Board  
Telephone: 916-341-5851  
Last EDR Contact: 07/26/2001  
Next Scheduled EDR Contact: N/A  
Data Release Frequency: No Update Planned

# GOVERNMENT RECORDS SEARCHED / DATA CURRENCY TRACKING

## SAN FRANCISCO AST: Aboveground Storage Tank Site Listing Aboveground storage tank sites

Date of Government Version: 09/11/2018	Source: San Francisco County Department of Public Health
Date Data Arrived at EDR: 09/12/2018	Telephone: 415-252-3896
Date Made Active in Reports: 10/11/2018	Last EDR Contact: 05/02/2019
Number of Days to Update: 29	Next Scheduled EDR Contact: 08/19/2019
	Data Release Frequency: Varies

## CA FID UST: Facility Inventory Database

The Facility Inventory Database (FID) contains a historical listing of active and inactive underground storage tank locations from the State Water Resource Control Board. Refer to local/county source for current data.

Date of Government Version: 10/31/1994	Source: California Environmental Protection Agency
Date Data Arrived at EDR: 09/05/1995	Telephone: 916-341-5851
Date Made Active in Reports: 09/29/1995	Last EDR Contact: 12/28/1998
Number of Days to Update: 24	Next Scheduled EDR Contact: N/A
	Data Release Frequency: No Update Planned

## CERS TANKS: California Environmental Reporting System (CERS) Tanks

List of sites in the California Environmental Protection Agency (CalEPA) Regulated Site Portal which fall under the Aboveground Petroleum Storage and Underground Storage Tank regulatory programs.

Date of Government Version: 04/09/2019	Source: California Environmental Protection Agency
Date Data Arrived at EDR: 04/11/2019	Telephone: 916-323-2514
Date Made Active in Reports: 05/08/2019	Last EDR Contact: 07/23/2019
Number of Days to Update: 27	Next Scheduled EDR Contact: 11/04/2019
	Data Release Frequency: Quarterly

## **Local Land Records**

### LIENS: Environmental Liens Listing

A listing of property locations with environmental liens for California where DTSC is a lien holder.

Date of Government Version: 02/28/2019	Source: Department of Toxic Substances Control
Date Data Arrived at EDR: 03/01/2019	Telephone: 916-323-3400
Date Made Active in Reports: 04/02/2019	Last EDR Contact: 06/03/2019
Number of Days to Update: 32	Next Scheduled EDR Contact: 09/16/2019
	Data Release Frequency: Varies

### LIENS 2: CERCLA Lien Information

A Federal CERCLA ('Superfund') lien can exist by operation of law at any site or property at which EPA has spent Superfund monies. These monies are spent to investigate and address releases and threatened releases of contamination. CERCLIS provides information as to the identity of these sites and properties.

Date of Government Version: 04/11/2019	Source: Environmental Protection Agency
Date Data Arrived at EDR: 04/18/2019	Telephone: 202-564-6023
Date Made Active in Reports: 05/23/2019	Last EDR Contact: 07/02/2019
Number of Days to Update: 35	Next Scheduled EDR Contact: 10/14/2019
	Data Release Frequency: Semi-Annually

### DEED: Deed Restriction Listing

## GOVERNMENT RECORDS SEARCHED / DATA CURRENCY TRACKING

Site Mitigation and Brownfields Reuse Program Facility Sites with Deed Restrictions & Hazardous Waste Management Program Facility Sites with Deed / Land Use Restriction. The DTSC Site Mitigation and Brownfields Reuse Program (SMBRP) list includes sites cleaned up under the program's oversight and generally does not include current or former hazardous waste facilities that required a hazardous waste facility permit. The list represents deed restrictions that are active. Some sites have multiple deed restrictions. The DTSC Hazardous Waste Management Program (HWMP) has developed a list of current or former hazardous waste facilities that have a recorded land use restriction at the local county recorder's office. The land use restrictions on this list were required by the DTSC HWMP as a result of the presence of hazardous substances that remain on site after the facility (or part of the facility) has been closed or cleaned up. The types of land use restriction include deed notice, deed restriction, or a land use restriction that binds current and future owners.

Date of Government Version: 03/04/2019	Source: DTSC and SWRCB
Date Data Arrived at EDR: 03/05/2019	Telephone: 916-323-3400
Date Made Active in Reports: 04/01/2019	Last EDR Contact: 06/04/2019
Number of Days to Update: 27	Next Scheduled EDR Contact: 09/16/2019
	Data Release Frequency: Semi-Annually

### **Records of Emergency Release Reports**

#### **HMIRS: Hazardous Materials Information Reporting System**

Hazardous Materials Incident Report System. HMIRS contains hazardous material spill incidents reported to DOT.

Date of Government Version: 03/25/2019	Source: U.S. Department of Transportation
Date Data Arrived at EDR: 03/26/2019	Telephone: 202-366-4555
Date Made Active in Reports: 05/14/2019	Last EDR Contact: 06/26/2019
Number of Days to Update: 49	Next Scheduled EDR Contact: 10/07/2019
	Data Release Frequency: Quarterly

#### **CHMIRS: California Hazardous Material Incident Report System**

California Hazardous Material Incident Reporting System. CHMIRS contains information on reported hazardous material incidents (accidental releases or spills).

Date of Government Version: 10/24/2018	Source: Office of Emergency Services
Date Data Arrived at EDR: 01/24/2019	Telephone: 916-845-8400
Date Made Active in Reports: 03/05/2019	Last EDR Contact: 06/24/2019
Number of Days to Update: 40	Next Scheduled EDR Contact: 08/05/2019
	Data Release Frequency: Semi-Annually

#### **LDS: Land Disposal Sites Listing (GEOTRACKER)**

Land Disposal sites (Landfills) included in GeoTracker. GeoTracker is the Water Boards data management system for sites that impact, or have the potential to impact, water quality in California, with emphasis on groundwater.

Date of Government Version: 12/10/2018	Source: State Water Quality Control Board
Date Data Arrived at EDR: 12/11/2018	Telephone: 866-480-1028
Date Made Active in Reports: 01/15/2019	Last EDR Contact: 06/11/2019
Number of Days to Update: 35	Next Scheduled EDR Contact: 09/23/2019
	Data Release Frequency: Quarterly

#### **MCS: Military Cleanup Sites Listing (GEOTRACKER)**

Military sites (consisting of: Military UST sites; Military Privatized sites; and Military Cleanup sites [formerly known as DoD non UST]) included in GeoTracker. GeoTracker is the Water Boards data management system for sites that impact, or have the potential to impact, water quality in California, with emphasis on groundwater.

Date of Government Version: 06/10/2019	Source: State Water Resources Control Board
Date Data Arrived at EDR: 06/11/2019	Telephone: 866-480-1028
Date Made Active in Reports: 07/24/2019	Last EDR Contact: 06/11/2019
Number of Days to Update: 43	Next Scheduled EDR Contact: 09/23/2019
	Data Release Frequency: Quarterly

# GOVERNMENT RECORDS SEARCHED / DATA CURRENCY TRACKING

## SPILLS 90: SPILLS90 data from FirstSearch

Spills 90 includes those spill and release records available exclusively from FirstSearch databases. Typically, they may include chemical, oil and/or hazardous substance spills recorded after 1990. Duplicate records that are already included in EDR incident and release records are not included in Spills 90.

Date of Government Version: 06/06/2012	Source: FirstSearch
Date Data Arrived at EDR: 01/03/2013	Telephone: N/A
Date Made Active in Reports: 02/22/2013	Last EDR Contact: 01/03/2013
Number of Days to Update: 50	Next Scheduled EDR Contact: N/A
	Data Release Frequency: No Update Planned

## Other Ascertainable Records

### RCRA NonGen / NLR: RCRA - Non Generators / No Longer Regulated

RCRAInfo is EPA's comprehensive information system, providing access to data supporting the Resource Conservation and Recovery Act (RCRA) of 1976 and the Hazardous and Solid Waste Amendments (HSWA) of 1984. The database includes selective information on sites which generate, transport, store, treat and/or dispose of hazardous waste as defined by the Resource Conservation and Recovery Act (RCRA). Non-Generators do not presently generate hazardous waste.

Date of Government Version: 03/25/2019	Source: Environmental Protection Agency
Date Data Arrived at EDR: 03/27/2019	Telephone: (415) 495-8895
Date Made Active in Reports: 04/17/2019	Last EDR Contact: 06/26/2019
Number of Days to Update: 21	Next Scheduled EDR Contact: 10/07/2019
	Data Release Frequency: Quarterly

### FUDS: Formerly Used Defense Sites

The listing includes locations of Formerly Used Defense Sites properties where the US Army Corps of Engineers is actively working or will take necessary cleanup actions.

Date of Government Version: 03/07/2019	Source: U.S. Army Corps of Engineers
Date Data Arrived at EDR: 04/03/2019	Telephone: 202-528-4285
Date Made Active in Reports: 05/23/2019	Last EDR Contact: 05/21/2019
Number of Days to Update: 50	Next Scheduled EDR Contact: 09/02/2019
	Data Release Frequency: Varies

### DOD: Department of Defense Sites

This data set consists of federally owned or administered lands, administered by the Department of Defense, that have any area equal to or greater than 640 acres of the United States, Puerto Rico, and the U.S. Virgin Islands.

Date of Government Version: 12/31/2005	Source: USGS
Date Data Arrived at EDR: 11/10/2006	Telephone: 888-275-8747
Date Made Active in Reports: 01/11/2007	Last EDR Contact: 07/09/2019
Number of Days to Update: 62	Next Scheduled EDR Contact: 10/21/2019
	Data Release Frequency: Semi-Annually

### FEDLAND: Federal and Indian Lands

Federally and Indian administrated lands of the United States. Lands included are administrated by: Army Corps of Engineers, Bureau of Reclamation, National Wild and Scenic River, National Wildlife Refuge, Public Domain Land, Wilderness, Wilderness Study Area, Wildlife Management Area, Bureau of Indian Affairs, Bureau of Land Management, Department of Justice, Forest Service, Fish and Wildlife Service, National Park Service.

Date of Government Version: 12/31/2005	Source: U.S. Geological Survey
Date Data Arrived at EDR: 02/06/2006	Telephone: 888-275-8747
Date Made Active in Reports: 01/11/2007	Last EDR Contact: 07/10/2019
Number of Days to Update: 339	Next Scheduled EDR Contact: 10/21/2019
	Data Release Frequency: N/A

### SCRD DRYCLEANERS: State Coalition for Remediation of Drycleaners Listing

The State Coalition for Remediation of Drycleaners was established in 1998, with support from the U.S. EPA Office of Superfund Remediation and Technology Innovation. It is comprised of representatives of states with established drycleaner remediation programs. Currently the member states are Alabama, Connecticut, Florida, Illinois, Kansas, Minnesota, Missouri, North Carolina, Oregon, South Carolina, Tennessee, Texas, and Wisconsin.

# GOVERNMENT RECORDS SEARCHED / DATA CURRENCY TRACKING

Date of Government Version: 01/01/2017  
Date Data Arrived at EDR: 02/03/2017  
Date Made Active in Reports: 04/07/2017  
Number of Days to Update: 63

Source: Environmental Protection Agency  
Telephone: 615-532-8599  
Last EDR Contact: 05/13/2019  
Next Scheduled EDR Contact: 08/26/2019  
Data Release Frequency: Varies

## US FIN ASSUR: Financial Assurance Information

All owners and operators of facilities that treat, store, or dispose of hazardous waste are required to provide proof that they will have sufficient funds to pay for the clean up, closure, and post-closure care of their facilities.

Date of Government Version: 03/25/2019  
Date Data Arrived at EDR: 03/26/2019  
Date Made Active in Reports: 05/07/2019  
Number of Days to Update: 42

Source: Environmental Protection Agency  
Telephone: 202-566-1917  
Last EDR Contact: 06/26/2019  
Next Scheduled EDR Contact: 10/07/2019  
Data Release Frequency: Quarterly

## EPA WATCH LIST: EPA WATCH LIST

EPA maintains a "Watch List" to facilitate dialogue between EPA, state and local environmental agencies on enforcement matters relating to facilities with alleged violations identified as either significant or high priority. Being on the Watch List does not mean that the facility has actually violated the law only that an investigation by EPA or a state or local environmental agency has led those organizations to allege that an unproven violation has in fact occurred. Being on the Watch List does not represent a higher level of concern regarding the alleged violations that were detected, but instead indicates cases requiring additional dialogue between EPA, state and local agencies - primarily because of the length of time the alleged violation has gone unaddressed or unresolved.

Date of Government Version: 08/30/2013  
Date Data Arrived at EDR: 03/21/2014  
Date Made Active in Reports: 06/17/2014  
Number of Days to Update: 88

Source: Environmental Protection Agency  
Telephone: 617-520-3000  
Last EDR Contact: 05/06/2019  
Next Scheduled EDR Contact: 08/19/2019  
Data Release Frequency: Quarterly

## 2020 COR ACTION: 2020 Corrective Action Program List

The EPA has set ambitious goals for the RCRA Corrective Action program by creating the 2020 Corrective Action Universe. This RCRA cleanup baseline includes facilities expected to need corrective action. The 2020 universe contains a wide variety of sites. Some properties are heavily contaminated while others were contaminated but have since been cleaned up. Still others have not been fully investigated yet, and may require little or no remediation. Inclusion in the 2020 Universe does not necessarily imply failure on the part of a facility to meet its RCRA obligations.

Date of Government Version: 09/30/2017  
Date Data Arrived at EDR: 05/08/2018  
Date Made Active in Reports: 07/20/2018  
Number of Days to Update: 73

Source: Environmental Protection Agency  
Telephone: 703-308-4044  
Last EDR Contact: 05/10/2019  
Next Scheduled EDR Contact: 08/19/2019  
Data Release Frequency: Varies

## TSCA: Toxic Substances Control Act

Toxic Substances Control Act. TSCA identifies manufacturers and importers of chemical substances included on the TSCA Chemical Substance Inventory list. It includes data on the production volume of these substances by plant site.

Date of Government Version: 12/31/2016  
Date Data Arrived at EDR: 06/21/2017  
Date Made Active in Reports: 01/05/2018  
Number of Days to Update: 198

Source: EPA  
Telephone: 202-260-5521  
Last EDR Contact: 06/18/2019  
Next Scheduled EDR Contact: 09/30/2019  
Data Release Frequency: Every 4 Years

## TRIS: Toxic Chemical Release Inventory System

Toxic Release Inventory System. TRIS identifies facilities which release toxic chemicals to the air, water and land in reportable quantities under SARA Title III Section 313.

# GOVERNMENT RECORDS SEARCHED / DATA CURRENCY TRACKING

Date of Government Version: 12/31/2016  
Date Data Arrived at EDR: 01/10/2018  
Date Made Active in Reports: 01/12/2018  
Number of Days to Update: 2

Source: EPA  
Telephone: 202-566-0250  
Last EDR Contact: 05/24/2019  
Next Scheduled EDR Contact: 09/02/2019  
Data Release Frequency: Annually

## SSTS: Section 7 Tracking Systems

Section 7 of the Federal Insecticide, Fungicide and Rodenticide Act, as amended (92 Stat. 829) requires all registered pesticide-producing establishments to submit a report to the Environmental Protection Agency by March 1st each year. Each establishment must report the types and amounts of pesticides, active ingredients and devices being produced, and those having been produced and sold or distributed in the past year.

Date of Government Version: 12/31/2009  
Date Data Arrived at EDR: 12/10/2010  
Date Made Active in Reports: 02/25/2011  
Number of Days to Update: 77

Source: EPA  
Telephone: 202-564-4203  
Last EDR Contact: 04/24/2019  
Next Scheduled EDR Contact: 08/05/2019  
Data Release Frequency: Annually

## ROD: Records Of Decision

Record of Decision. ROD documents mandate a permanent remedy at an NPL (Superfund) site containing technical and health information to aid in the cleanup.

Date of Government Version: 04/11/2019  
Date Data Arrived at EDR: 04/18/2019  
Date Made Active in Reports: 05/23/2019  
Number of Days to Update: 35

Source: EPA  
Telephone: 703-416-0223  
Last EDR Contact: 07/01/2019  
Next Scheduled EDR Contact: 09/16/2019  
Data Release Frequency: Annually

## RMP: Risk Management Plans

When Congress passed the Clean Air Act Amendments of 1990, it required EPA to publish regulations and guidance for chemical accident prevention at facilities using extremely hazardous substances. The Risk Management Program Rule (RMP Rule) was written to implement Section 112(r) of these amendments. The rule, which built upon existing industry codes and standards, requires companies of all sizes that use certain flammable and toxic substances to develop a Risk Management Program, which includes a(n): Hazard assessment that details the potential effects of an accidental release, an accident history of the last five years, and an evaluation of worst-case and alternative accidental releases; Prevention program that includes safety precautions and maintenance, monitoring, and employee training measures; and Emergency response program that spells out emergency health care, employee training measures and procedures for informing the public and response agencies (e.g the fire department) should an accident occur.

Date of Government Version: 04/25/2019  
Date Data Arrived at EDR: 05/02/2019  
Date Made Active in Reports: 05/23/2019  
Number of Days to Update: 21

Source: Environmental Protection Agency  
Telephone: 202-564-8600  
Last EDR Contact: 07/22/2019  
Next Scheduled EDR Contact: 11/04/2019  
Data Release Frequency: Varies

## RAATS: RCRA Administrative Action Tracking System

RCRA Administration Action Tracking System. RAATS contains records based on enforcement actions issued under RCRA pertaining to major violators and includes administrative and civil actions brought by the EPA. For administration actions after September 30, 1995, data entry in the RAATS database was discontinued. EPA will retain a copy of the database for historical records. It was necessary to terminate RAATS because a decrease in agency resources made it impossible to continue to update the information contained in the database.

Date of Government Version: 04/17/1995  
Date Data Arrived at EDR: 07/03/1995  
Date Made Active in Reports: 08/07/1995  
Number of Days to Update: 35

Source: EPA  
Telephone: 202-564-4104  
Last EDR Contact: 06/02/2008  
Next Scheduled EDR Contact: 09/01/2008  
Data Release Frequency: No Update Planned



# GOVERNMENT RECORDS SEARCHED / DATA CURRENCY TRACKING

## PRP: Potentially Responsible Parties

A listing of verified Potentially Responsible Parties

Date of Government Version: 04/11/2019	Source: EPA
Date Data Arrived at EDR: 04/18/2019	Telephone: 202-564-6023
Date Made Active in Reports: 05/23/2019	Last EDR Contact: 07/01/2019
Number of Days to Update: 35	Next Scheduled EDR Contact: 08/19/2019
	Data Release Frequency: Quarterly

## PADS: PCB Activity Database System

PCB Activity Database. PADS Identifies generators, transporters, commercial storers and/or brokers and disposers of PCB's who are required to notify the EPA of such activities.

Date of Government Version: 03/20/2019	Source: EPA
Date Data Arrived at EDR: 04/10/2019	Telephone: 202-566-0500
Date Made Active in Reports: 05/14/2019	Last EDR Contact: 07/12/2019
Number of Days to Update: 34	Next Scheduled EDR Contact: 10/21/2019
	Data Release Frequency: Annually

## ICIS: Integrated Compliance Information System

The Integrated Compliance Information System (ICIS) supports the information needs of the national enforcement and compliance program as well as the unique needs of the National Pollutant Discharge Elimination System (NPDES) program.

Date of Government Version: 11/18/2016	Source: Environmental Protection Agency
Date Data Arrived at EDR: 11/23/2016	Telephone: 202-564-2501
Date Made Active in Reports: 02/10/2017	Last EDR Contact: 07/03/2019
Number of Days to Update: 79	Next Scheduled EDR Contact: 10/21/2019
	Data Release Frequency: Quarterly

## FTTS: FIFRA/ TSCA Tracking System - FIFRA (Federal Insecticide, Fungicide, & Rodenticide Act)/TSCA (Toxic Substances Control Act)

FTTS tracks administrative cases and pesticide enforcement actions and compliance activities related to FIFRA, TSCA and EPCRA (Emergency Planning and Community Right-to-Know Act). To maintain currency, EDR contacts the Agency on a quarterly basis.

Date of Government Version: 04/09/2009	Source: EPA/Office of Prevention, Pesticides and Toxic Substances
Date Data Arrived at EDR: 04/16/2009	Telephone: 202-566-1667
Date Made Active in Reports: 05/11/2009	Last EDR Contact: 08/18/2017
Number of Days to Update: 25	Next Scheduled EDR Contact: 12/04/2017
	Data Release Frequency: No Update Planned

## FTTS INSP: FIFRA/ TSCA Tracking System - FIFRA (Federal Insecticide, Fungicide, & Rodenticide Act)/TSCA (Toxic Substances Control Act)

A listing of FIFRA/TSCA Tracking System (FTTS) inspections and enforcements.

Date of Government Version: 04/09/2009	Source: EPA
Date Data Arrived at EDR: 04/16/2009	Telephone: 202-566-1667
Date Made Active in Reports: 05/11/2009	Last EDR Contact: 08/18/2017
Number of Days to Update: 25	Next Scheduled EDR Contact: 12/04/2017
	Data Release Frequency: No Update Planned

## MLTS: Material Licensing Tracking System

MLTS is maintained by the Nuclear Regulatory Commission and contains a list of approximately 8,100 sites which possess or use radioactive materials and which are subject to NRC licensing requirements. To maintain currency, EDR contacts the Agency on a quarterly basis.

Date of Government Version: 08/30/2016	Source: Nuclear Regulatory Commission
Date Data Arrived at EDR: 09/08/2016	Telephone: 301-415-7169
Date Made Active in Reports: 10/21/2016	Last EDR Contact: 07/22/2019
Number of Days to Update: 43	Next Scheduled EDR Contact: 11/04/2019
	Data Release Frequency: Quarterly

# GOVERNMENT RECORDS SEARCHED / DATA CURRENCY TRACKING

## COAL ASH DOE: Steam-Electric Plant Operation Data

A listing of power plants that store ash in surface ponds.

Date of Government Version: 12/31/2005	Source: Department of Energy
Date Data Arrived at EDR: 08/07/2009	Telephone: 202-586-8719
Date Made Active in Reports: 10/22/2009	Last EDR Contact: 06/07/2019
Number of Days to Update: 76	Next Scheduled EDR Contact: 09/16/2019
	Data Release Frequency: Varies

## COAL ASH EPA: Coal Combustion Residues Surface Impoundments List

A listing of coal combustion residues surface impoundments with high hazard potential ratings.

Date of Government Version: 07/01/2014	Source: Environmental Protection Agency
Date Data Arrived at EDR: 09/10/2014	Telephone: N/A
Date Made Active in Reports: 10/20/2014	Last EDR Contact: 06/07/2019
Number of Days to Update: 40	Next Scheduled EDR Contact: 09/16/2019
	Data Release Frequency: Varies

## PCB TRANSFORMER: PCB Transformer Registration Database

The database of PCB transformer registrations that includes all PCB registration submittals.

Date of Government Version: 05/24/2017	Source: Environmental Protection Agency
Date Data Arrived at EDR: 11/30/2017	Telephone: 202-566-0517
Date Made Active in Reports: 12/15/2017	Last EDR Contact: 04/26/2019
Number of Days to Update: 15	Next Scheduled EDR Contact: 08/05/2019
	Data Release Frequency: Varies

## RADINFO: Radiation Information Database

The Radiation Information Database (RADINFO) contains information about facilities that are regulated by U.S. Environmental Protection Agency (EPA) regulations for radiation and radioactivity.

Date of Government Version: 04/02/2019	Source: Environmental Protection Agency
Date Data Arrived at EDR: 04/02/2019	Telephone: 202-343-9775
Date Made Active in Reports: 05/14/2019	Last EDR Contact: 07/01/2019
Number of Days to Update: 42	Next Scheduled EDR Contact: 10/14/2019
	Data Release Frequency: Quarterly

## HIST FTTS: FIFRA/TSCA Tracking System Administrative Case Listing

A complete administrative case listing from the FIFRA/TSCA Tracking System (FTTS) for all ten EPA regions. The information was obtained from the National Compliance Database (NCDB). NCDB supports the implementation of FIFRA (Federal Insecticide, Fungicide, and Rodenticide Act) and TSCA (Toxic Substances Control Act). Some EPA regions are now closing out records. Because of that, and the fact that some EPA regions are not providing EPA Headquarters with updated records, it was decided to create a HIST FTTS database. It included records that may not be included in the newer FTTS database updates. This database is no longer updated.

Date of Government Version: 10/19/2006	Source: Environmental Protection Agency
Date Data Arrived at EDR: 03/01/2007	Telephone: 202-564-2501
Date Made Active in Reports: 04/10/2007	Last EDR Contact: 12/17/2007
Number of Days to Update: 40	Next Scheduled EDR Contact: 03/17/2008
	Data Release Frequency: No Update Planned

## HIST FTTS INSP: FIFRA/TSCA Tracking System Inspection & Enforcement Case Listing

A complete inspection and enforcement case listing from the FIFRA/TSCA Tracking System (FTTS) for all ten EPA regions. The information was obtained from the National Compliance Database (NCDB). NCDB supports the implementation of FIFRA (Federal Insecticide, Fungicide, and Rodenticide Act) and TSCA (Toxic Substances Control Act). Some EPA regions are now closing out records. Because of that, and the fact that some EPA regions are not providing EPA Headquarters with updated records, it was decided to create a HIST FTTS database. It included records that may not be included in the newer FTTS database updates. This database is no longer updated.

# GOVERNMENT RECORDS SEARCHED / DATA CURRENCY TRACKING

Date of Government Version: 10/19/2006  
Date Data Arrived at EDR: 03/01/2007  
Date Made Active in Reports: 04/10/2007  
Number of Days to Update: 40

Source: Environmental Protection Agency  
Telephone: 202-564-2501  
Last EDR Contact: 12/17/2008  
Next Scheduled EDR Contact: 03/17/2008  
Data Release Frequency: No Update Planned

## DOT OPS: Incident and Accident Data

Department of Transportation, Office of Pipeline Safety Incident and Accident data.

Date of Government Version: 12/03/2018  
Date Data Arrived at EDR: 01/29/2019  
Date Made Active in Reports: 03/21/2019  
Number of Days to Update: 51

Source: Department of Transportation, Office of Pipeline Safety  
Telephone: 202-366-4595  
Last EDR Contact: 04/30/2019  
Next Scheduled EDR Contact: 08/12/2019  
Data Release Frequency: Quarterly

## CONSENT: Superfund (CERCLA) Consent Decrees

Major legal settlements that establish responsibility and standards for cleanup at NPL (Superfund) sites. Released periodically by United States District Courts after settlement by parties to litigation matters.

Date of Government Version: 03/31/2019  
Date Data Arrived at EDR: 04/23/2019  
Date Made Active in Reports: 05/23/2019  
Number of Days to Update: 30

Source: Department of Justice, Consent Decree Library  
Telephone: Varies  
Last EDR Contact: 07/08/2019  
Next Scheduled EDR Contact: 10/21/2019  
Data Release Frequency: Varies

## BRS: Biennial Reporting System

The Biennial Reporting System is a national system administered by the EPA that collects data on the generation and management of hazardous waste. BRS captures detailed data from two groups: Large Quantity Generators (LQG) and Treatment, Storage, and Disposal Facilities.

Date of Government Version: 12/31/2015  
Date Data Arrived at EDR: 02/22/2017  
Date Made Active in Reports: 09/28/2017  
Number of Days to Update: 218

Source: EPA/NTIS  
Telephone: 800-424-9346  
Last EDR Contact: 06/26/2019  
Next Scheduled EDR Contact: 10/07/2019  
Data Release Frequency: Biennially

## INDIAN RESERV: Indian Reservations

This map layer portrays Indian administered lands of the United States that have any area equal to or greater than 640 acres.

Date of Government Version: 12/31/2014  
Date Data Arrived at EDR: 07/14/2015  
Date Made Active in Reports: 01/10/2017  
Number of Days to Update: 546

Source: USGS  
Telephone: 202-208-3710  
Last EDR Contact: 07/10/2019  
Next Scheduled EDR Contact: 10/21/2019  
Data Release Frequency: Semi-Annually

## FUSRAP: Formerly Utilized Sites Remedial Action Program

DOE established the Formerly Utilized Sites Remedial Action Program (FUSRAP) in 1974 to remediate sites where radioactive contamination remained from Manhattan Project and early U.S. Atomic Energy Commission (AEC) operations.

Date of Government Version: 08/08/2017  
Date Data Arrived at EDR: 09/11/2018  
Date Made Active in Reports: 09/14/2018  
Number of Days to Update: 3

Source: Department of Energy  
Telephone: 202-586-3559  
Last EDR Contact: 05/02/2019  
Next Scheduled EDR Contact: 08/19/2019  
Data Release Frequency: Varies

## UMTRA: Uranium Mill Tailings Sites

Uranium ore was mined by private companies for federal government use in national defense programs. When the mills shut down, large piles of the sand-like material (mill tailings) remain after uranium has been extracted from the ore. Levels of human exposure to radioactive materials from the piles are low; however, in some cases tailings were used as construction materials before the potential health hazards of the tailings were recognized.

# GOVERNMENT RECORDS SEARCHED / DATA CURRENCY TRACKING

Date of Government Version: 06/23/2017  
Date Data Arrived at EDR: 10/11/2017  
Date Made Active in Reports: 11/03/2017  
Number of Days to Update: 23

Source: Department of Energy  
Telephone: 505-845-0011  
Last EDR Contact: 05/24/2019  
Next Scheduled EDR Contact: 09/02/2019  
Data Release Frequency: Varies

## LEAD SMELTER 1: Lead Smelter Sites

A listing of former lead smelter site locations.

Date of Government Version: 04/11/2019  
Date Data Arrived at EDR: 04/18/2019  
Date Made Active in Reports: 05/14/2019  
Number of Days to Update: 26

Source: Environmental Protection Agency  
Telephone: 703-603-8787  
Last EDR Contact: 07/01/2019  
Next Scheduled EDR Contact: 10/14/2019  
Data Release Frequency: Varies

## LEAD SMELTER 2: Lead Smelter Sites

A list of several hundred sites in the U.S. where secondary lead smelting was done from 1931 and 1964. These sites may pose a threat to public health through ingestion or inhalation of contaminated soil or dust

Date of Government Version: 04/05/2001  
Date Data Arrived at EDR: 10/27/2010  
Date Made Active in Reports: 12/02/2010  
Number of Days to Update: 36

Source: American Journal of Public Health  
Telephone: 703-305-6451  
Last EDR Contact: 12/02/2009  
Next Scheduled EDR Contact: N/A  
Data Release Frequency: No Update Planned

## US AIRS (AFS): Aerometric Information Retrieval System Facility Subsystem (AFS)

The database is a sub-system of Aerometric Information Retrieval System (AIRS). AFS contains compliance data on air pollution point sources regulated by the U.S. EPA and/or state and local air regulatory agencies. This information comes from source reports by various stationary sources of air pollution, such as electric power plants, steel mills, factories, and universities, and provides information about the air pollutants they produce. Action, air program, air program pollutant, and general level plant data. It is used to track emissions and compliance data from industrial plants.

Date of Government Version: 10/12/2016  
Date Data Arrived at EDR: 10/26/2016  
Date Made Active in Reports: 02/03/2017  
Number of Days to Update: 100

Source: EPA  
Telephone: 202-564-2496  
Last EDR Contact: 09/26/2017  
Next Scheduled EDR Contact: 01/08/2018  
Data Release Frequency: Annually

## US AIRS MINOR: Air Facility System Data

A listing of minor source facilities.

Date of Government Version: 10/12/2016  
Date Data Arrived at EDR: 10/26/2016  
Date Made Active in Reports: 02/03/2017  
Number of Days to Update: 100

Source: EPA  
Telephone: 202-564-2496  
Last EDR Contact: 09/26/2017  
Next Scheduled EDR Contact: 01/08/2018  
Data Release Frequency: Annually

## US MINES: Mines Master Index File

Contains all mine identification numbers issued for mines active or opened since 1971. The data also includes violation information.

Date of Government Version: 11/27/2018  
Date Data Arrived at EDR: 02/27/2019  
Date Made Active in Reports: 04/01/2019  
Number of Days to Update: 33

Source: Department of Labor, Mine Safety and Health Administration  
Telephone: 303-231-5959  
Last EDR Contact: 05/29/2019  
Next Scheduled EDR Contact: 09/09/2019  
Data Release Frequency: Semi-Annually

## US MINES 2: Ferrous and Nonferrous Metal Mines Database Listing

This map layer includes ferrous (ferrous metal mines are facilities that extract ferrous metals, such as iron ore or molybdenum) and nonferrous (Nonferrous metal mines are facilities that extract nonferrous metals, such as gold, silver, copper, zinc, and lead) metal mines in the United States.

# GOVERNMENT RECORDS SEARCHED / DATA CURRENCY TRACKING

Date of Government Version: 12/05/2005	Source: USGS
Date Data Arrived at EDR: 02/29/2008	Telephone: 703-648-7709
Date Made Active in Reports: 04/18/2008	Last EDR Contact: 05/31/2019
Number of Days to Update: 49	Next Scheduled EDR Contact: 09/09/2019
	Data Release Frequency: Varies

## US MINES 3: Active Mines & Mineral Plants Database Listing

Active Mines and Mineral Processing Plant operations for commodities monitored by the Minerals Information Team of the USGS.

Date of Government Version: 04/14/2011	Source: USGS
Date Data Arrived at EDR: 06/08/2011	Telephone: 703-648-7709
Date Made Active in Reports: 09/13/2011	Last EDR Contact: 05/31/2019
Number of Days to Update: 97	Next Scheduled EDR Contact: 09/09/2019
	Data Release Frequency: Varies

## ABANDONED MINES: Abandoned Mines

An inventory of land and water impacted by past mining (primarily coal mining) is maintained by OSMRE to provide information needed to implement the Surface Mining Control and Reclamation Act of 1977 (SMCRA). The inventory contains information on the location, type, and extent of AML impacts, as well as, information on the cost associated with the reclamation of those problems. The inventory is based upon field surveys by State, Tribal, and OSMRE program officials. It is dynamic to the extent that it is modified as new problems are identified and existing problems are reclaimed.

Date of Government Version: 03/27/2019	Source: Department of Interior
Date Data Arrived at EDR: 03/28/2019	Telephone: 202-208-2609
Date Made Active in Reports: 05/01/2019	Last EDR Contact: 06/19/2019
Number of Days to Update: 34	Next Scheduled EDR Contact: 09/23/2019
	Data Release Frequency: Quarterly

## FINDS: Facility Index System/Facility Registry System

Facility Index System. FINDS contains both facility information and 'pointers' to other sources that contain more detail. EDR includes the following FINDS databases in this report: PCS (Permit Compliance System), AIRS (Aerometric Information Retrieval System), DOCKET (Enforcement Docket used to manage and track information on civil judicial enforcement cases for all environmental statutes), FURS (Federal Underground Injection Control), C-DOCKET (Criminal Docket System used to track criminal enforcement actions for all environmental statutes), FFIS (Federal Facilities Information System), STATE (State Environmental Laws and Statutes), and PADS (PCB Activity Data System).

Date of Government Version: 02/15/2019	Source: EPA
Date Data Arrived at EDR: 03/05/2019	Telephone: (415) 947-8000
Date Made Active in Reports: 03/15/2019	Last EDR Contact: 06/05/2019
Number of Days to Update: 10	Next Scheduled EDR Contact: 09/16/2019
	Data Release Frequency: Quarterly

## ECHO: Enforcement & Compliance History Information

ECHO provides integrated compliance and enforcement information for about 800,000 regulated facilities nationwide.

Date of Government Version: 04/07/2019	Source: Environmental Protection Agency
Date Data Arrived at EDR: 04/09/2019	Telephone: 202-564-2280
Date Made Active in Reports: 05/23/2019	Last EDR Contact: 07/09/2019
Number of Days to Update: 44	Next Scheduled EDR Contact: 10/21/2019
	Data Release Frequency: Quarterly

## DOCKET HWC: Hazardous Waste Compliance Docket Listing

A complete list of the Federal Agency Hazardous Waste Compliance Docket Facilities.

Date of Government Version: 05/31/2018	Source: Environmental Protection Agency
Date Data Arrived at EDR: 07/26/2018	Telephone: 202-564-0527
Date Made Active in Reports: 10/05/2018	Last EDR Contact: 05/24/2019
Number of Days to Update: 71	Next Scheduled EDR Contact: 09/09/2019
	Data Release Frequency: Varies

# GOVERNMENT RECORDS SEARCHED / DATA CURRENCY TRACKING

## UXO: Unexploded Ordnance Sites

A listing of unexploded ordnance site locations

Date of Government Version: 12/31/2017	Source: Department of Defense
Date Data Arrived at EDR: 01/17/2019	Telephone: 703-704-1564
Date Made Active in Reports: 04/01/2019	Last EDR Contact: 07/15/2019
Number of Days to Update: 74	Next Scheduled EDR Contact: 10/28/2019
	Data Release Frequency: Varies

## FUELS PROGRAM: EPA Fuels Program Registered Listing

This listing includes facilities that are registered under the Part 80 (Code of Federal Regulations) EPA Fuels Programs. All companies now are required to submit new and updated registrations.

Date of Government Version: 02/19/2019	Source: EPA
Date Data Arrived at EDR: 02/21/2019	Telephone: 800-385-6164
Date Made Active in Reports: 04/01/2019	Last EDR Contact: 05/21/2019
Number of Days to Update: 39	Next Scheduled EDR Contact: 09/02/2019
	Data Release Frequency: Quarterly

## CA BOND EXP. PLAN: Bond Expenditure Plan

Department of Health Services developed a site-specific expenditure plan as the basis for an appropriation of Hazardous Substance Cleanup Bond Act funds. It is not updated.

Date of Government Version: 01/01/1989	Source: Department of Health Services
Date Data Arrived at EDR: 07/27/1994	Telephone: 916-255-2118
Date Made Active in Reports: 08/02/1994	Last EDR Contact: 05/31/1994
Number of Days to Update: 6	Next Scheduled EDR Contact: N/A
	Data Release Frequency: No Update Planned

## CORTESE: "Cortese" Hazardous Waste & Substances Sites List

The sites for the list are designated by the State Water Resource Control Board (LUST), the Integrated Waste Board (SWF/LS), and the Department of Toxic Substances Control (Cal-Sites).

Date of Government Version: 03/25/2019	Source: CAL EPA/Office of Emergency Information
Date Data Arrived at EDR: 03/26/2019	Telephone: 916-323-3400
Date Made Active in Reports: 05/01/2019	Last EDR Contact: 06/25/2019
Number of Days to Update: 36	Next Scheduled EDR Contact: 10/07/2019
	Data Release Frequency: Quarterly

## CUPA LIVERMORE-PLEASANTON: CUPA Facility Listing

list of facilities associated with the various CUPA programs in Livermore-Pleasanton

Date of Government Version: 05/01/2019	Source: Livermore-Pleasanton Fire Department
Date Data Arrived at EDR: 05/14/2019	Telephone: 925-454-2361
Date Made Active in Reports: 07/17/2019	Last EDR Contact: 05/14/2019
Number of Days to Update: 64	Next Scheduled EDR Contact: 08/26/2019
	Data Release Frequency: Varies

## CUPA SAN FRANCISCO CO: CUPA Facility Listing

Cupa facilities

Date of Government Version: 04/18/2019	Source: San Francisco County Department of Environmental Health
Date Data Arrived at EDR: 04/19/2019	Telephone: 415-252-3896
Date Made Active in Reports: 04/30/2019	Last EDR Contact: 04/18/2019
Number of Days to Update: 11	Next Scheduled EDR Contact: 08/19/2019
	Data Release Frequency: Varies

## DRYCLEAN AVAQMD: Antelope Valley Air Quality Management District Drycleaner Listing

A listing of dry cleaners in the Antelope Valley Air Quality Management District.

# GOVERNMENT RECORDS SEARCHED / DATA CURRENCY TRACKING

Date of Government Version: 02/27/2019  
Date Data Arrived at EDR: 02/28/2019  
Date Made Active in Reports: 04/01/2019  
Number of Days to Update: 32

Source: Antelope Valley Air Quality Management District  
Telephone: 661-723-8070  
Last EDR Contact: 06/03/2019  
Next Scheduled EDR Contact: 09/16/2019  
Data Release Frequency: Varies

**DRYCLEAN SOUTH COAST:** South Coast Air Quality Management District Drycleaner Listing  
A listing of dry cleaners in the South Coast Air Quality Management District

Date of Government Version: 03/19/2019  
Date Data Arrived at EDR: 03/22/2019  
Date Made Active in Reports: 04/09/2019  
Number of Days to Update: 18

Source: South Coast Air Quality Management District  
Telephone: 909-396-3211  
Last EDR Contact: 05/23/2019  
Next Scheduled EDR Contact: 09/09/2019  
Data Release Frequency: Varies

**DRYCLEANERS:** Cleaner Facilities

A list of drycleaner related facilities that have EPA ID numbers. These are facilities with certain SIC codes: power laundries, family and commercial; garment pressing and cleaner's agents; linen supply; coin-operated laundries and cleaning; drycleaning plants, except rugs; carpet and upholster cleaning; industrial launderers; laundry and garment services.

Date of Government Version: 03/01/2019  
Date Data Arrived at EDR: 04/25/2019  
Date Made Active in Reports: 05/30/2019  
Number of Days to Update: 35

Source: Department of Toxic Substance Control  
Telephone: 916-327-4498  
Last EDR Contact: 06/03/2019  
Next Scheduled EDR Contact: 09/16/2019  
Data Release Frequency: Annually

**EMI:** Emissions Inventory Data

Toxics and criteria pollutant emissions data collected by the ARB and local air pollution agencies.

Date of Government Version: 12/31/2017  
Date Data Arrived at EDR: 06/20/2018  
Date Made Active in Reports: 08/06/2018  
Number of Days to Update: 47

Source: California Air Resources Board  
Telephone: 916-322-2990  
Last EDR Contact: 06/24/2019  
Next Scheduled EDR Contact: 09/30/2019  
Data Release Frequency: Varies

**ENF:** Enforcement Action Listing

A listing of Water Board Enforcement Actions. Formal is everything except Oral/Verbal Communication, Notice of Violation, Expedited Payment Letter, and Staff Enforcement Letter.

Date of Government Version: 11/01/2018  
Date Data Arrived at EDR: 11/02/2018  
Date Made Active in Reports: 12/13/2018  
Number of Days to Update: 41

Source: State Water Resources Control Board  
Telephone: 916-445-9379  
Last EDR Contact: 07/18/2019  
Next Scheduled EDR Contact: 11/04/2019  
Data Release Frequency: Varies

**Financial Assurance 1:** Financial Assurance Information Listing

Financial Assurance information

Date of Government Version: 04/22/2019  
Date Data Arrived at EDR: 04/23/2019  
Date Made Active in Reports: 06/26/2019  
Number of Days to Update: 64

Source: Department of Toxic Substances Control  
Telephone: 916-255-3628  
Last EDR Contact: 07/19/2019  
Next Scheduled EDR Contact: 11/04/2019  
Data Release Frequency: Varies

**Financial Assurance 2:** Financial Assurance Information Listing

A listing of financial assurance information for solid waste facilities. Financial assurance is intended to ensure that resources are available to pay for the cost of closure, post-closure care, and corrective measures if the owner or operator of a regulated facility is unable or unwilling to pay.

# GOVERNMENT RECORDS SEARCHED / DATA CURRENCY TRACKING

Date of Government Version: 05/15/2019  
Date Data Arrived at EDR: 05/16/2019  
Date Made Active in Reports: 07/18/2019  
Number of Days to Update: 63

Source: California Integrated Waste Management Board  
Telephone: 916-341-6066  
Last EDR Contact: 05/09/2019  
Next Scheduled EDR Contact: 08/26/2019  
Data Release Frequency: Varies

## HAZNET: Facility and Manifest Data

Facility and Manifest Data. The data is extracted from the copies of hazardous waste manifests received each year by the DTSC. The annual volume of manifests is typically 700,000 - 1,000,000 annually, representing approximately 350,000 - 500,000 shipments. Data are from the manifests submitted without correction, and therefore many contain some invalid values for data elements such as generator ID, TSD ID, waste category, and disposal method. This database begins with calendar year 1993.

Date of Government Version: 12/31/2017  
Date Data Arrived at EDR: 05/29/2019  
Date Made Active in Reports: 07/22/2019  
Number of Days to Update: 54

Source: California Environmental Protection Agency  
Telephone: 916-255-1136  
Last EDR Contact: 07/12/2019  
Next Scheduled EDR Contact: 10/21/2019  
Data Release Frequency: Annually

## ICE: ICE

Contains data pertaining to the Permitted Facilities with Inspections / Enforcements sites tracked in Envirostor.

Date of Government Version: 05/20/2019  
Date Data Arrived at EDR: 05/21/2019  
Date Made Active in Reports: 07/18/2019  
Number of Days to Update: 58

Source: Department of Toxic Substances Control  
Telephone: 877-786-9427  
Last EDR Contact: 05/21/2019  
Next Scheduled EDR Contact: 09/02/2019  
Data Release Frequency: Quarterly

## HIST CORTESE: Hazardous Waste & Substance Site List

The sites for the list are designated by the State Water Resource Control Board [LUST], the Integrated Waste Board [SWF/LS], and the Department of Toxic Substances Control [CALSITES]. This listing is no longer updated by the state agency.

Date of Government Version: 04/01/2001  
Date Data Arrived at EDR: 01/22/2009  
Date Made Active in Reports: 04/08/2009  
Number of Days to Update: 76

Source: Department of Toxic Substances Control  
Telephone: 916-323-3400  
Last EDR Contact: 01/22/2009  
Next Scheduled EDR Contact: N/A  
Data Release Frequency: No Update Planned

## HWP: EnviroStor Permitted Facilities Listing

Detailed information on permitted hazardous waste facilities and corrective action ("cleanups") tracked in EnviroStor.

Date of Government Version: 05/20/2019  
Date Data Arrived at EDR: 05/21/2019  
Date Made Active in Reports: 07/18/2019  
Number of Days to Update: 58

Source: Department of Toxic Substances Control  
Telephone: 916-323-3400  
Last EDR Contact: 05/21/2019  
Next Scheduled EDR Contact: 09/02/2019  
Data Release Frequency: Quarterly

## HWT: Registered Hazardous Waste Transporter Database

A listing of hazardous waste transporters. In California, unless specifically exempted, it is unlawful for any person to transport hazardous wastes unless the person holds a valid registration issued by DTSC. A hazardous waste transporter registration is valid for one year and is assigned a unique registration number.

Date of Government Version: 04/08/2019  
Date Data Arrived at EDR: 04/09/2019  
Date Made Active in Reports: 05/30/2019  
Number of Days to Update: 51

Source: Department of Toxic Substances Control  
Telephone: 916-440-7145  
Last EDR Contact: 07/09/2019  
Next Scheduled EDR Contact: 10/21/2019  
Data Release Frequency: Quarterly



# GOVERNMENT RECORDS SEARCHED / DATA CURRENCY TRACKING

## MINES: Mines Site Location Listing

A listing of mine site locations from the Office of Mine Reclamation.

Date of Government Version: 12/10/2018	Source: Department of Conservation
Date Data Arrived at EDR: 12/12/2018	Telephone: 916-322-1080
Date Made Active in Reports: 01/15/2019	Last EDR Contact: 06/11/2019
Number of Days to Update: 34	Next Scheduled EDR Contact: 09/23/2019
	Data Release Frequency: Quarterly

## MWMP: Medical Waste Management Program Listing

The Medical Waste Management Program (MWMP) ensures the proper handling and disposal of medical waste by permitting and inspecting medical waste Offsite Treatment Facilities (PDF) and Transfer Stations (PDF) throughout the state. MWMP also oversees all Medical Waste Transporters.

Date of Government Version: 02/20/2019	Source: Department of Public Health
Date Data Arrived at EDR: 03/05/2019	Telephone: 916-558-1784
Date Made Active in Reports: 04/02/2019	Last EDR Contact: 06/04/2019
Number of Days to Update: 28	Next Scheduled EDR Contact: 09/16/2019
	Data Release Frequency: Varies

## NPDES: NPDES Permits Listing

A listing of NPDES permits, including stormwater.

Date of Government Version: 05/13/2019	Source: State Water Resources Control Board
Date Data Arrived at EDR: 05/14/2019	Telephone: 916-445-9379
Date Made Active in Reports: 07/17/2019	Last EDR Contact: 05/14/2019
Number of Days to Update: 64	Next Scheduled EDR Contact: 08/26/2019
	Data Release Frequency: Quarterly

## PEST LIC: Pesticide Regulation Licenses Listing

A listing of licenses and certificates issued by the Department of Pesticide Regulation. The DPR issues licenses and/or certificates to: Persons and businesses that apply or sell pesticides; Pest control dealers and brokers; Persons who advise on agricultural pesticide applications.

Date of Government Version: 03/04/2019	Source: Department of Pesticide Regulation
Date Data Arrived at EDR: 03/05/2019	Telephone: 916-445-4038
Date Made Active in Reports: 04/05/2019	Last EDR Contact: 06/04/2019
Number of Days to Update: 31	Next Scheduled EDR Contact: 09/16/2019
	Data Release Frequency: Quarterly

## PROC: Certified Processors Database

A listing of certified processors.

Date of Government Version: 03/11/2019	Source: Department of Conservation
Date Data Arrived at EDR: 03/13/2019	Telephone: 916-323-3836
Date Made Active in Reports: 04/29/2019	Last EDR Contact: 06/12/2019
Number of Days to Update: 47	Next Scheduled EDR Contact: 09/23/2019
	Data Release Frequency: Quarterly

## NOTIFY 65: Proposition 65 Records

Listings of all Proposition 65 incidents reported to counties by the State Water Resources Control Board and the Regional Water Quality Control Board. This database is no longer updated by the reporting agency.

Date of Government Version: 03/18/2019	Source: State Water Resources Control Board
Date Data Arrived at EDR: 03/19/2019	Telephone: 916-445-3846
Date Made Active in Reports: 04/29/2019	Last EDR Contact: 06/17/2019
Number of Days to Update: 41	Next Scheduled EDR Contact: 09/30/2019
	Data Release Frequency: No Update Planned

# GOVERNMENT RECORDS SEARCHED / DATA CURRENCY TRACKING

## UIC: UIC Listing

A listing of wells identified as underground injection wells, in the California Oil and Gas Wells database.

Date of Government Version: 04/27/2018	Source: Department of Conservation
Date Data Arrived at EDR: 06/13/2018	Telephone: 916-445-2408
Date Made Active in Reports: 07/17/2018	Last EDR Contact: 06/11/2019
Number of Days to Update: 34	Next Scheduled EDR Contact: 09/23/2019
	Data Release Frequency: Varies

## UIC GEO: Underground Injection Control Sites (GEOTRACKER)

Underground control injection sites

Date of Government Version: 06/10/2019	Source: State Water Resource Control Board
Date Data Arrived at EDR: 06/11/2019	Telephone: 866-480-1028
Date Made Active in Reports: 07/24/2019	Last EDR Contact: 06/11/2019
Number of Days to Update: 43	Next Scheduled EDR Contact: 09/23/2019
	Data Release Frequency: Varies

## WASTEWATER PITS: Oil Wastewater Pits Listing

Water officials discovered that oil producers have been dumping chemical-laden wastewater into hundreds of unlined pits that are operating without proper permits. Inspections completed by the Central Valley Regional Water Quality Control Board revealed the existence of previously unidentified waste sites. The water boards review found that more than one-third of the region's active disposal pits are operating without permission.

Date of Government Version: 05/08/2018	Source: RWQCB, Central Valley Region
Date Data Arrived at EDR: 07/11/2018	Telephone: 559-445-5577
Date Made Active in Reports: 09/13/2018	Last EDR Contact: 07/12/2019
Number of Days to Update: 64	Next Scheduled EDR Contact: 10/21/2019
	Data Release Frequency: Varies

## WDS: Waste Discharge System

Sites which have been issued waste discharge requirements.

Date of Government Version: 06/19/2007	Source: State Water Resources Control Board
Date Data Arrived at EDR: 06/20/2007	Telephone: 916-341-5227
Date Made Active in Reports: 06/29/2007	Last EDR Contact: 05/16/2019
Number of Days to Update: 9	Next Scheduled EDR Contact: 09/02/2019
	Data Release Frequency: No Update Planned

## WIP: Well Investigation Program Case List

Well Investigation Program case in the San Gabriel and San Fernando Valley area.

Date of Government Version: 07/03/2009	Source: Los Angeles Water Quality Control Board
Date Data Arrived at EDR: 07/21/2009	Telephone: 213-576-6726
Date Made Active in Reports: 08/03/2009	Last EDR Contact: 06/19/2019
Number of Days to Update: 13	Next Scheduled EDR Contact: 10/07/2019
	Data Release Frequency: No Update Planned

## MILITARY PRIV SITES: Military Privatized Sites (GEOTRACKER)

Military privatized sites

Date of Government Version: 06/10/2019	Source: State Water Resources Control Board
Date Data Arrived at EDR: 06/11/2019	Telephone: 866-480-1028
Date Made Active in Reports: 07/24/2019	Last EDR Contact: 06/11/2019
Number of Days to Update: 43	Next Scheduled EDR Contact: 09/23/2019
	Data Release Frequency: Varies

## PROJECT: Project Sites (GEOTRACKER)

Projects sites

# GOVERNMENT RECORDS SEARCHED / DATA CURRENCY TRACKING

Date of Government Version: 06/10/2019  
Date Data Arrived at EDR: 06/11/2019  
Date Made Active in Reports: 07/24/2019  
Number of Days to Update: 43

Source: State Water Resources Control Board  
Telephone: 866-480-1028  
Last EDR Contact: 06/11/2019  
Next Scheduled EDR Contact: 09/23/2019  
Data Release Frequency: Varies

## WDR: Waste Discharge Requirements Listing

In general, the Waste Discharge Requirements (WDRs) Program (sometimes also referred to as the "Non Chapter 15 (Non 15) Program") regulates point discharges that are exempt pursuant to Subsection 20090 of Title 27 and not subject to the Federal Water Pollution Control Act. Exemptions from Title 27 may be granted for nine categories of discharges (e.g., sewage, wastewater, etc.) that meet, and continue to meet, the preconditions listed for each specific exemption. The scope of the WDRs Program also includes the discharge of wastes classified as inert, pursuant to section 20230 of Title 27.

Date of Government Version: 03/11/2019  
Date Data Arrived at EDR: 03/13/2019  
Date Made Active in Reports: 04/29/2019  
Number of Days to Update: 47

Source: State Water Resources Control Board  
Telephone: 916-341-5810  
Last EDR Contact: 06/12/2019  
Next Scheduled EDR Contact: 09/23/2019  
Data Release Frequency: Quarterly

## CIWQS: California Integrated Water Quality System

The California Integrated Water Quality System (CIWQS) is a computer system used by the State and Regional Water Quality Control Boards to track information about places of environmental interest, manage permits and other orders, track inspections, and manage violations and enforcement activities.

Date of Government Version: 03/05/2019  
Date Data Arrived at EDR: 03/05/2019  
Date Made Active in Reports: 04/02/2019  
Number of Days to Update: 28

Source: State Water Resources Control Board  
Telephone: 866-794-4977  
Last EDR Contact: 06/04/2019  
Next Scheduled EDR Contact: 09/16/2019  
Data Release Frequency: Varies

## CERS: CalEPA Regulated Site Portal Data

The CalEPA Regulated Site Portal database combines data about environmentally regulated sites and facilities in California into a single database. It combines data from a variety of state and federal databases, and provides an overview of regulated activities across the spectrum of environmental programs for any given location in California. These activities include hazardous materials and waste, state and federal cleanups, impacted ground and surface waters, and toxic materials

Date of Government Version: 04/09/2019  
Date Data Arrived at EDR: 04/11/2019  
Date Made Active in Reports: 05/08/2019  
Number of Days to Update: 27

Source: California Environmental Protection Agency  
Telephone: 916-323-2514  
Last EDR Contact: 07/23/2019  
Next Scheduled EDR Contact: 11/04/2019  
Data Release Frequency: Varies

## NON-CASE INFO: Non-Case Information Sites (GEOTRACKER)

Non-Case Information sites

Date of Government Version: 06/10/2019  
Date Data Arrived at EDR: 06/11/2019  
Date Made Active in Reports: 07/24/2019  
Number of Days to Update: 43

Source: State Water Resources Control Board  
Telephone: 866-480-1028  
Last EDR Contact: 06/11/2019  
Next Scheduled EDR Contact: 09/23/2019  
Data Release Frequency: Varies

## OTHER OIL GAS: Other Oil & Gas Projects Sites (GEOTRACKER)

Other Oil & Gas Projects sites

Date of Government Version: 06/10/2019  
Date Data Arrived at EDR: 06/11/2019  
Date Made Active in Reports: 07/24/2019  
Number of Days to Update: 43

Source: State Water Resources Control Board  
Telephone: 866-480-1028  
Last EDR Contact: 06/11/2019  
Next Scheduled EDR Contact: 09/23/2019  
Data Release Frequency: Varies

# GOVERNMENT RECORDS SEARCHED / DATA CURRENCY TRACKING

## PROD WATER PONDS: Produced Water Ponds Sites (GEOTRACKER)

Produced water ponds sites

Date of Government Version: 06/10/2019  
Date Data Arrived at EDR: 06/11/2019  
Date Made Active in Reports: 07/24/2019  
Number of Days to Update: 43

Source: State Water Resources Control Board  
Telephone: 866-480-1028  
Last EDR Contact: 06/11/2019  
Next Scheduled EDR Contact: 09/23/2019  
Data Release Frequency: Varies

## SAMPLING POINT: Sampling Point ? Public Sites (GEOTRACKER)

Sampling point - public sites

Date of Government Version: 06/10/2019  
Date Data Arrived at EDR: 06/11/2019  
Date Made Active in Reports: 07/24/2019  
Number of Days to Update: 43

Source: State Water Resources Control Board  
Telephone: 866-480-1028  
Last EDR Contact: 06/11/2019  
Next Scheduled EDR Contact: 09/23/2019  
Data Release Frequency: Varies

## WELL STIM PROJ: Well Stimulation Project (GEOTRACKER)

Includes areas of groundwater monitoring plans, a depiction of the monitoring network, and the facilities, boundaries, and subsurface characteristics of the oilfield and the features (oil and gas wells, produced water ponds, UIC wells, water supply wells, etc?) being monitored

Date of Government Version: 06/10/2019  
Date Data Arrived at EDR: 06/11/2019  
Date Made Active in Reports: 07/24/2019  
Number of Days to Update: 43

Source: State Water Resources Control Board  
Telephone: 866-480-1028  
Last EDR Contact: 06/11/2019  
Next Scheduled EDR Contact: 09/23/2019  
Data Release Frequency: Varies

## EDR HIGH RISK HISTORICAL RECORDS

### *EDR Exclusive Records*

#### EDR MGP: EDR Proprietary Manufactured Gas Plants

The EDR Proprietary Manufactured Gas Plant Database includes records of coal gas plants (manufactured gas plants) compiled by EDR's researchers. Manufactured gas sites were used in the United States from the 1800's to 1950's to produce a gas that could be distributed and used as fuel. These plants used whale oil, rosin, coal, or a mixture of coal, oil, and water that also produced a significant amount of waste. Many of the byproducts of the gas production, such as coal tar (oily waste containing volatile and non-volatile chemicals), sludges, oils and other compounds are potentially hazardous to human health and the environment. The byproduct from this process was frequently disposed of directly at the plant site and can remain or spread slowly, serving as a continuous source of soil and groundwater contamination.

Date of Government Version: N/A  
Date Data Arrived at EDR: N/A  
Date Made Active in Reports: N/A  
Number of Days to Update: N/A

Source: EDR, Inc.  
Telephone: N/A  
Last EDR Contact: N/A  
Next Scheduled EDR Contact: N/A  
Data Release Frequency: No Update Planned

#### EDR Hist Auto: EDR Exclusive Historical Auto Stations

EDR has searched selected national collections of business directories and has collected listings of potential gas station/filling station/service station sites that were available to EDR researchers. EDR's review was limited to those categories of sources that might, in EDR's opinion, include gas station/filling station/service station establishments. The categories reviewed included, but were not limited to gas, gas station, gasoline station, filling station, auto, automobile repair, auto service station, service station, etc. This database falls within a category of information EDR classifies as "High Risk Historical Records", or HRHR. EDR's HRHR effort presents unique and sometimes proprietary data about past sites and operations that typically create environmental concerns, but may not show up in current government records searches.

Date of Government Version: N/A  
Date Data Arrived at EDR: N/A  
Date Made Active in Reports: N/A  
Number of Days to Update: N/A

Source: EDR, Inc.  
Telephone: N/A  
Last EDR Contact: N/A  
Next Scheduled EDR Contact: N/A  
Data Release Frequency: Varies

# GOVERNMENT RECORDS SEARCHED / DATA CURRENCY TRACKING

## EDR Hist Cleaner: EDR Exclusive Historical Cleaners

EDR has searched selected national collections of business directories and has collected listings of potential dry cleaner sites that were available to EDR researchers. EDR's review was limited to those categories of sources that might, in EDR's opinion, include dry cleaning establishments. The categories reviewed included, but were not limited to dry cleaners, cleaners, laundry, laundromat, cleaning/laundry, wash & dry etc. This database falls within a category of information EDR classifies as "High Risk Historical Records", or HRHR. EDR's HRHR effort presents unique and sometimes proprietary data about past sites and operations that typically create environmental concerns, but may not show up in current government records searches.

Date of Government Version: N/A	Source: EDR, Inc.
Date Data Arrived at EDR: N/A	Telephone: N/A
Date Made Active in Reports: N/A	Last EDR Contact: N/A
Number of Days to Update: N/A	Next Scheduled EDR Contact: N/A
	Data Release Frequency: Varies

## EDR RECOVERED GOVERNMENT ARCHIVES

### *Exclusive Recovered Govt. Archives*

#### RGA LF: Recovered Government Archive Solid Waste Facilities List

The EDR Recovered Government Archive Landfill database provides a list of landfills derived from historical databases and includes many records that no longer appear in current government lists. Compiled from Records formerly available from the Department of Resources Recycling and Recovery in California.

Date of Government Version: N/A	Source: Department of Resources Recycling and Recovery
Date Data Arrived at EDR: 07/01/2013	Telephone: N/A
Date Made Active in Reports: 01/13/2014	Last EDR Contact: 06/01/2012
Number of Days to Update: 196	Next Scheduled EDR Contact: N/A
	Data Release Frequency: Varies

#### RGA LUST: Recovered Government Archive Leaking Underground Storage Tank

The EDR Recovered Government Archive Leaking Underground Storage Tank database provides a list of LUST incidents derived from historical databases and includes many records that no longer appear in current government lists. Compiled from Records formerly available from the State Water Resources Control Board in California.

Date of Government Version: N/A	Source: State Water Resources Control Board
Date Data Arrived at EDR: 07/01/2013	Telephone: N/A
Date Made Active in Reports: 12/30/2013	Last EDR Contact: 06/01/2012
Number of Days to Update: 182	Next Scheduled EDR Contact: N/A
	Data Release Frequency: Varies

## COUNTY RECORDS

### ALAMEDA COUNTY:

#### CS ALAMEDA: Contaminated Sites

A listing of contaminated sites overseen by the Toxic Release Program (oil and groundwater contamination from chemical releases and spills) and the Leaking Underground Storage Tank Program (soil and ground water contamination from leaking petroleum USTs).

Date of Government Version: 01/09/2019	Source: Alameda County Environmental Health Services
Date Data Arrived at EDR: 01/11/2019	Telephone: 510-567-6700
Date Made Active in Reports: 03/05/2019	Last EDR Contact: 07/08/2019
Number of Days to Update: 53	Next Scheduled EDR Contact: 10/21/2019
	Data Release Frequency: Semi-Annually

#### UST ALAMEDA: Underground Tanks

Underground storage tank sites located in Alameda county.

Date of Government Version: 04/10/2019	Source: Alameda County Environmental Health Services
Date Data Arrived at EDR: 04/11/2019	Telephone: 510-567-6700
Date Made Active in Reports: 06/20/2019	Last EDR Contact: 07/19/2019
Number of Days to Update: 70	Next Scheduled EDR Contact: 04/24/2047
	Data Release Frequency: Semi-Annually

### AMADOR COUNTY:

# GOVERNMENT RECORDS SEARCHED / DATA CURRENCY TRACKING

## CUPA AMADOR: CUPA Facility List Cupa Facility List

Date of Government Version: 06/27/2019  
Date Data Arrived at EDR: 06/28/2019  
Date Made Active in Reports: 07/24/2019  
Number of Days to Update: 26

Source: Amador County Environmental Health  
Telephone: 209-223-6439  
Last EDR Contact: 06/17/2019  
Next Scheduled EDR Contact: 09/16/2019  
Data Release Frequency: Varies

## BUTTE COUNTY:

### CUPA BUTTE: CUPA Facility Listing Cupa facility list.

Date of Government Version: 04/21/2017  
Date Data Arrived at EDR: 04/25/2017  
Date Made Active in Reports: 08/09/2017  
Number of Days to Update: 106

Source: Public Health Department  
Telephone: 530-538-7149  
Last EDR Contact: 07/08/2019  
Next Scheduled EDR Contact: 10/21/2019  
Data Release Frequency: No Update Planned

## CALVERAS COUNTY:

### CUPA CALVERAS: CUPA Facility Listing Cupa Facility Listing

Date of Government Version: 05/01/2019  
Date Data Arrived at EDR: 05/02/2019  
Date Made Active in Reports: 05/29/2019  
Number of Days to Update: 27

Source: Calveras County Environmental Health  
Telephone: 209-754-6399  
Last EDR Contact: 06/24/2019  
Next Scheduled EDR Contact: 10/07/2019  
Data Release Frequency: Quarterly

## COLUSA COUNTY:

### CUPA COLUSA: CUPA Facility List Cupa facility list.

Date of Government Version: 05/17/2019  
Date Data Arrived at EDR: 05/21/2019  
Date Made Active in Reports: 07/18/2019  
Number of Days to Update: 58

Source: Health & Human Services  
Telephone: 530-458-0396  
Last EDR Contact: 05/16/2019  
Next Scheduled EDR Contact: 08/19/2019  
Data Release Frequency: Semi-Annually

## CONTRA COSTA COUNTY:

### SL CONTRA COSTA: Site List

List includes sites from the underground tank, hazardous waste generator and business plan/2185 programs.

Date of Government Version: 05/22/2019  
Date Data Arrived at EDR: 05/23/2019  
Date Made Active in Reports: 07/18/2019  
Number of Days to Update: 56

Source: Contra Costa Health Services Department  
Telephone: 925-646-2286  
Last EDR Contact: 04/29/2019  
Next Scheduled EDR Contact: 08/12/2019  
Data Release Frequency: Semi-Annually

## DEL NORTE COUNTY:

# GOVERNMENT RECORDS SEARCHED / DATA CURRENCY TRACKING

## CUPA DEL NORTE: CUPA Facility List Cupa Facility list

Date of Government Version: 02/20/2019  
Date Data Arrived at EDR: 05/01/2019  
Date Made Active in Reports: 05/30/2019  
Number of Days to Update: 29

Source: Del Norte County Environmental Health Division  
Telephone: 707-465-0426  
Last EDR Contact: 04/25/2019  
Next Scheduled EDR Contact: 08/12/2019  
Data Release Frequency: Varies

## EL DORADO COUNTY:

### CUPA EL DORADO: CUPA Facility List CUPA facility list.

Date of Government Version: 06/05/2019  
Date Data Arrived at EDR: 06/06/2019  
Date Made Active in Reports: 07/23/2019  
Number of Days to Update: 47

Source: El Dorado County Environmental Management Department  
Telephone: 530-621-6623  
Last EDR Contact: 04/29/2019  
Next Scheduled EDR Contact: 08/12/2019  
Data Release Frequency: Varies

## FRESNO COUNTY:

### CUPA FRESNO: CUPA Resources List

Certified Unified Program Agency. CUPA's are responsible for implementing a unified hazardous materials and hazardous waste management regulatory program. The agency provides oversight of businesses that deal with hazardous materials, operate underground storage tanks or aboveground storage tanks.

Date of Government Version: 04/10/2019  
Date Data Arrived at EDR: 04/11/2019  
Date Made Active in Reports: 04/30/2019  
Number of Days to Update: 19

Source: Dept. of Community Health  
Telephone: 559-445-3271  
Last EDR Contact: 06/26/2019  
Next Scheduled EDR Contact: 10/14/2019  
Data Release Frequency: Semi-Annually

## GLENN COUNTY:

### CUPA GLENN: CUPA Facility List Cupa facility list

Date of Government Version: 01/22/2018  
Date Data Arrived at EDR: 01/24/2018  
Date Made Active in Reports: 03/14/2018  
Number of Days to Update: 49

Source: Glenn County Air Pollution Control District  
Telephone: 830-934-6500  
Last EDR Contact: 07/19/2019  
Next Scheduled EDR Contact: 11/04/2019  
Data Release Frequency: No Update Planned

## HUMBOLDT COUNTY:

### CUPA HUMBOLDT: CUPA Facility List CUPA facility list.

Date of Government Version: 12/11/2018  
Date Data Arrived at EDR: 12/13/2018  
Date Made Active in Reports: 01/15/2019  
Number of Days to Update: 33

Source: Humboldt County Environmental Health  
Telephone: N/A  
Last EDR Contact: 05/20/2019  
Next Scheduled EDR Contact: 09/02/2019  
Data Release Frequency: Semi-Annually

## IMPERIAL COUNTY:

# GOVERNMENT RECORDS SEARCHED / DATA CURRENCY TRACKING

## CUPA IMPERIAL: CUPA Facility List Cupa facility list.

Date of Government Version: 04/24/2019  
Date Data Arrived at EDR: 04/25/2019  
Date Made Active in Reports: 06/27/2019  
Number of Days to Update: 63

Source: San Diego Border Field Office  
Telephone: 760-339-2777  
Last EDR Contact: 07/19/2019  
Next Scheduled EDR Contact: 11/04/2019  
Data Release Frequency: Varies

## INYO COUNTY:

### CUPA INYO: CUPA Facility List Cupa facility list.

Date of Government Version: 04/02/2018  
Date Data Arrived at EDR: 04/03/2018  
Date Made Active in Reports: 06/14/2018  
Number of Days to Update: 70

Source: Inyo County Environmental Health Services  
Telephone: 760-878-0238  
Last EDR Contact: 05/16/2019  
Next Scheduled EDR Contact: 09/02/2019  
Data Release Frequency: Varies

## KERN COUNTY:

### UST KERN: Underground Storage Tank Sites & Tank Listing Kern County Sites and Tanks Listing.

Date of Government Version: 05/06/2019  
Date Data Arrived at EDR: 05/07/2019  
Date Made Active in Reports: 07/16/2019  
Number of Days to Update: 70

Source: Kern County Environment Health Services Department  
Telephone: 661-862-8700  
Last EDR Contact: 05/02/2019  
Next Scheduled EDR Contact: 08/19/2019  
Data Release Frequency: Quarterly

## KINGS COUNTY:

### CUPA KINGS: CUPA Facility List

A listing of sites included in the county's Certified Unified Program Agency database. California's Secretary for Environmental Protection established the unified hazardous materials and hazardous waste regulatory program as required by chapter 6.11 of the California Health and Safety Code. The Unified Program consolidates the administration, permits, inspections, and enforcement activities.

Date of Government Version: 05/16/2019  
Date Data Arrived at EDR: 05/17/2019  
Date Made Active in Reports: 05/30/2019  
Number of Days to Update: 13

Source: Kings County Department of Public Health  
Telephone: 559-584-1411  
Last EDR Contact: 05/16/2019  
Next Scheduled EDR Contact: 09/02/2019  
Data Release Frequency: Varies

## LAKE COUNTY:

### CUPA LAKE: CUPA Facility List Cupa facility list

Date of Government Version: 05/30/2019  
Date Data Arrived at EDR: 05/31/2019  
Date Made Active in Reports: 07/23/2019  
Number of Days to Update: 53

Source: Lake County Environmental Health  
Telephone: 707-263-1164  
Last EDR Contact: 07/15/2019  
Next Scheduled EDR Contact: 10/28/2019  
Data Release Frequency: Varies

## LASSEN COUNTY:



# GOVERNMENT RECORDS SEARCHED / DATA CURRENCY TRACKING

## CUPA LASSEN: CUPA Facility List Cupa facility list

Date of Government Version: 01/17/2019  
Date Data Arrived at EDR: 01/18/2019  
Date Made Active in Reports: 03/05/2019  
Number of Days to Update: 46

Source: Lassen County Environmental Health  
Telephone: 530-251-8528  
Last EDR Contact: 07/19/2019  
Next Scheduled EDR Contact: 11/04/2019  
Data Release Frequency: Varies

## LOS ANGELES COUNTY:

### AOCONCERN: Key Areas of Concerns in Los Angeles County

San Gabriel Valley areas where VOC contamination is at or above the MCL as designated by region 9 EPA office. Date of Government Version: 3/30/2009 Exide Site area is a cleanup plan of lead-impacted soil surrounding the former Exide Facility as designated by the DTSC. Date of Government Version: 7/17/2017

Date of Government Version: 03/30/2009  
Date Data Arrived at EDR: 03/31/2009  
Date Made Active in Reports: 10/23/2009  
Number of Days to Update: 206

Source: N/A  
Telephone: N/A  
Last EDR Contact: 06/17/2019  
Next Scheduled EDR Contact: 09/30/2019  
Data Release Frequency: No Update Planned

### HMS LOS ANGELES: HMS: Street Number List

Industrial Waste and Underground Storage Tank Sites.

Date of Government Version: 05/13/2019  
Date Data Arrived at EDR: 05/16/2019  
Date Made Active in Reports: 07/18/2019  
Number of Days to Update: 63

Source: Department of Public Works  
Telephone: 626-458-3517  
Last EDR Contact: 07/08/2019  
Next Scheduled EDR Contact: 10/21/2019  
Data Release Frequency: Semi-Annually

### LF LOS ANGELES: List of Solid Waste Facilities

Solid Waste Facilities in Los Angeles County.

Date of Government Version: 04/15/2019  
Date Data Arrived at EDR: 04/16/2019  
Date Made Active in Reports: 06/21/2019  
Number of Days to Update: 66

Source: La County Department of Public Works  
Telephone: 818-458-5185  
Last EDR Contact: 07/17/2019  
Next Scheduled EDR Contact: 10/28/2019  
Data Release Frequency: Varies

### LF LOS ANGELES CITY: City of Los Angeles Landfills

Landfills owned and maintained by the City of Los Angeles.

Date of Government Version: 01/01/2019  
Date Data Arrived at EDR: 01/15/2019  
Date Made Active in Reports: 03/07/2019  
Number of Days to Update: 51

Source: Engineering & Construction Division  
Telephone: 213-473-7869  
Last EDR Contact: 07/12/2019  
Next Scheduled EDR Contact: 10/28/2019  
Data Release Frequency: Varies

### LOS ANGELES AST: Active & Inactive AST Inventory

A listing of active & inactive above ground petroleum storage tank site locations, located in the City of Los Angeles.

Date of Government Version: 01/01/2019  
Date Data Arrived at EDR: 04/05/2019  
Date Made Active in Reports: 05/29/2019  
Number of Days to Update: 54

Source: Los Angeles Fire Department  
Telephone: 213-978-3800  
Last EDR Contact: 06/25/2019  
Next Scheduled EDR Contact: 10/07/2019  
Data Release Frequency: Varies

# GOVERNMENT RECORDS SEARCHED / DATA CURRENCY TRACKING

## LOS ANGELES CO LF METHANE: Methane Producing Landfills

This data was created on April 30, 2012 to represent known disposal sites in Los Angeles County that may produce and emanate methane gas. The shapefile contains disposal sites within Los Angeles County that once accepted degradable refuse material. Information used to create this data was extracted from a landfill survey performed by County Engineers (Major Waste System Map, 1973) as well as historical records from CalRecycle, Regional Water Quality Control Board, and Los Angeles County Department of Public Health

Date of Government Version: 04/30/2012	Source: Los Angeles County Department of Public Works
Date Data Arrived at EDR: 04/17/2019	Telephone: 626-458-6973
Date Made Active in Reports: 05/29/2019	Last EDR Contact: 07/19/2019
Number of Days to Update: 42	Next Scheduled EDR Contact: 10/28/2019
	Data Release Frequency: No Update Planned

## LOS ANGELES HM: Active & Inactive Hazardous Materials Inventory

A listing of active & inactive hazardous materials facility locations, located in the City of Los Angeles.

Date of Government Version: 01/01/2019	Source: Los Angeles Fire Department
Date Data Arrived at EDR: 04/05/2019	Telephone: 213-978-3800
Date Made Active in Reports: 05/29/2019	Last EDR Contact: 06/25/2019
Number of Days to Update: 54	Next Scheduled EDR Contact: 10/07/2019
	Data Release Frequency: Varies

## LOS ANGELES UST: Active & Inactive UST Inventory

A listing of active & inactive underground storage tank site locations and underground storage tank historical sites, located in the City of Los Angeles.

Date of Government Version: 01/01/2019	Source: Los Angeles Fire Department
Date Data Arrived at EDR: 04/05/2019	Telephone: 213-978-3800
Date Made Active in Reports: 05/29/2019	Last EDR Contact: 06/25/2019
Number of Days to Update: 54	Next Scheduled EDR Contact: 10/07/2019
	Data Release Frequency: Varies

## SITE MIT LOS ANGELES: Site Mitigation List

Industrial sites that have had some sort of spill or complaint.

Date of Government Version: 04/08/2019	Source: Community Health Services
Date Data Arrived at EDR: 04/16/2019	Telephone: 323-890-7806
Date Made Active in Reports: 06/21/2019	Last EDR Contact: 07/17/2019
Number of Days to Update: 66	Next Scheduled EDR Contact: 10/28/2019
	Data Release Frequency: Annually

## UST EL SEGUNDO: City of El Segundo Underground Storage Tank

Underground storage tank sites located in El Segundo city.

Date of Government Version: 01/21/2017	Source: City of El Segundo Fire Department
Date Data Arrived at EDR: 04/19/2017	Telephone: 310-524-2236
Date Made Active in Reports: 05/10/2017	Last EDR Contact: 07/12/2019
Number of Days to Update: 21	Next Scheduled EDR Contact: 10/28/2019
	Data Release Frequency: No Update Planned

## UST LONG BEACH: City of Long Beach Underground Storage Tank

Underground storage tank sites located in the city of Long Beach.

Date of Government Version: 04/22/2019	Source: City of Long Beach Fire Department
Date Data Arrived at EDR: 04/23/2019	Telephone: 562-570-2563
Date Made Active in Reports: 06/27/2019	Last EDR Contact: 07/19/2019
Number of Days to Update: 65	Next Scheduled EDR Contact: 11/04/2019
	Data Release Frequency: Varies

# GOVERNMENT RECORDS SEARCHED / DATA CURRENCY TRACKING

UST TORRANCE: City of Torrance Underground Storage Tank  
Underground storage tank sites located in the city of Torrance.

Date of Government Version: 04/04/2019	Source: City of Torrance Fire Department
Date Data Arrived at EDR: 04/23/2019	Telephone: 310-618-2973
Date Made Active in Reports: 06/27/2019	Last EDR Contact: 07/19/2019
Number of Days to Update: 65	Next Scheduled EDR Contact: 11/04/2019
	Data Release Frequency: Semi-Annually

MADERA COUNTY:

CUPA MADERA: CUPA Facility List

A listing of sites included in the county's Certified Unified Program Agency database. California's Secretary for Environmental Protection established the unified hazardous materials and hazardous waste regulatory program as required by chapter 6.11 of the California Health and Safety Code. The Unified Program consolidates the administration, permits, inspections, and enforcement activities.

Date of Government Version: 02/20/2019	Source: Madera County Environmental Health
Date Data Arrived at EDR: 02/22/2019	Telephone: 559-675-7823
Date Made Active in Reports: 03/07/2019	Last EDR Contact: 05/16/2019
Number of Days to Update: 13	Next Scheduled EDR Contact: 09/02/2019
	Data Release Frequency: Varies

MARIN COUNTY:

UST MARIN: Underground Storage Tank Sites  
Currently permitted USTs in Marin County.

Date of Government Version: 09/26/2018	Source: Public Works Department Waste Management
Date Data Arrived at EDR: 10/04/2018	Telephone: 415-473-6647
Date Made Active in Reports: 11/02/2018	Last EDR Contact: 06/26/2019
Number of Days to Update: 29	Next Scheduled EDR Contact: 10/14/2019
	Data Release Frequency: Semi-Annually

MERCED COUNTY:

CUPA MERCED: CUPA Facility List  
CUPA facility list.

Date of Government Version: 05/29/2019	Source: Merced County Environmental Health
Date Data Arrived at EDR: 05/30/2019	Telephone: 209-381-1094
Date Made Active in Reports: 07/22/2019	Last EDR Contact: 05/16/2019
Number of Days to Update: 53	Next Scheduled EDR Contact: 09/02/2019
	Data Release Frequency: Varies

MONO COUNTY:

CUPA MONO: CUPA Facility List  
CUPA Facility List

Date of Government Version: 05/23/2019	Source: Mono County Health Department
Date Data Arrived at EDR: 05/30/2019	Telephone: 760-932-5580
Date Made Active in Reports: 07/22/2019	Last EDR Contact: 05/23/2019
Number of Days to Update: 53	Next Scheduled EDR Contact: 09/09/2019
	Data Release Frequency: Varies

MONTEREY COUNTY:

# GOVERNMENT RECORDS SEARCHED / DATA CURRENCY TRACKING

## CUPA MONTEREY: CUPA Facility Listing

CUPA Program listing from the Environmental Health Division.

Date of Government Version: 02/05/2019  
Date Data Arrived at EDR: 02/07/2019  
Date Made Active in Reports: 03/05/2019  
Number of Days to Update: 26

Source: Monterey County Health Department  
Telephone: 831-796-1297  
Last EDR Contact: 06/28/2019  
Next Scheduled EDR Contact: 10/14/2019  
Data Release Frequency: Varies

## NAPA COUNTY:

### LUST NAPA: Sites With Reported Contamination

A listing of leaking underground storage tank sites located in Napa county.

Date of Government Version: 01/09/2017  
Date Data Arrived at EDR: 01/11/2017  
Date Made Active in Reports: 03/02/2017  
Number of Days to Update: 50

Source: Napa County Department of Environmental Management  
Telephone: 707-253-4269  
Last EDR Contact: 05/24/2019  
Next Scheduled EDR Contact: 09/09/2019  
Data Release Frequency: No Update Planned

### UST NAPA: Closed and Operating Underground Storage Tank Sites

Underground storage tank sites located in Napa county.

Date of Government Version: 02/21/2019  
Date Data Arrived at EDR: 02/22/2019  
Date Made Active in Reports: 03/08/2019  
Number of Days to Update: 14

Source: Napa County Department of Environmental Management  
Telephone: 707-253-4269  
Last EDR Contact: 05/24/2019  
Next Scheduled EDR Contact: 09/09/2019  
Data Release Frequency: No Update Planned

## NEVADA COUNTY:

### CUPA NEVADA: CUPA Facility List

CUPA facility list.

Date of Government Version: 05/20/2019  
Date Data Arrived at EDR: 05/21/2019  
Date Made Active in Reports: 05/30/2019  
Number of Days to Update: 9

Source: Community Development Agency  
Telephone: 530-265-1467  
Last EDR Contact: 05/13/2019  
Next Scheduled EDR Contact: 08/12/2019  
Data Release Frequency: Varies

## ORANGE COUNTY:

### IND\_SITE ORANGE: List of Industrial Site Cleanups

Petroleum and non-petroleum spills.

Date of Government Version: 05/01/2019  
Date Data Arrived at EDR: 05/09/2019  
Date Made Active in Reports: 05/30/2019  
Number of Days to Update: 21

Source: Health Care Agency  
Telephone: 714-834-3446  
Last EDR Contact: 05/06/2019  
Next Scheduled EDR Contact: 08/19/2019  
Data Release Frequency: Annually

### LUST ORANGE: List of Underground Storage Tank Cleanups

Orange County Underground Storage Tank Cleanups (LUST).

Date of Government Version: 05/01/2019  
Date Data Arrived at EDR: 05/09/2019  
Date Made Active in Reports: 05/30/2019  
Number of Days to Update: 21

Source: Health Care Agency  
Telephone: 714-834-3446  
Last EDR Contact: 05/06/2019  
Next Scheduled EDR Contact: 08/19/2019  
Data Release Frequency: Quarterly

# GOVERNMENT RECORDS SEARCHED / DATA CURRENCY TRACKING

## UST ORANGE: List of Underground Storage Tank Facilities

Orange County Underground Storage Tank Facilities (UST).

Date of Government Version: 04/02/2019  
Date Data Arrived at EDR: 05/07/2019  
Date Made Active in Reports: 07/16/2019  
Number of Days to Update: 70

Source: Health Care Agency  
Telephone: 714-834-3446  
Last EDR Contact: 05/07/2019  
Next Scheduled EDR Contact: 08/19/2019  
Data Release Frequency: Quarterly

## PLACER COUNTY:

### MS PLACER: Master List of Facilities

List includes aboveground tanks, underground tanks and cleanup sites.

Date of Government Version: 02/28/2019  
Date Data Arrived at EDR: 03/01/2019  
Date Made Active in Reports: 04/12/2019  
Number of Days to Update: 62

Source: Placer County Health and Human Services  
Telephone: 530-745-2363  
Last EDR Contact: 06/03/2019  
Next Scheduled EDR Contact: 06/17/2019  
Data Release Frequency: Semi-Annually

## PLUMAS COUNTY:

### CUPA PLUMAS: CUPA Facility List

Plumas County CUPA Program facilities.

Date of Government Version: 03/31/2019  
Date Data Arrived at EDR: 04/23/2019  
Date Made Active in Reports: 06/26/2019  
Number of Days to Update: 64

Source: Plumas County Environmental Health  
Telephone: 530-283-6355  
Last EDR Contact: 07/19/2019  
Next Scheduled EDR Contact: 11/04/2019  
Data Release Frequency: Varies

## RIVERSIDE COUNTY:

### LUST RIVERSIDE: Listing of Underground Tank Cleanup Sites

Riverside County Underground Storage Tank Cleanup Sites (LUST).

Date of Government Version: 04/11/2019  
Date Data Arrived at EDR: 04/12/2019  
Date Made Active in Reports: 04/30/2019  
Number of Days to Update: 18

Source: Department of Environmental Health  
Telephone: 951-358-5055  
Last EDR Contact: 06/17/2019  
Next Scheduled EDR Contact: 09/30/2019  
Data Release Frequency: Quarterly

### UST RIVERSIDE: Underground Storage Tank Tank List

Underground storage tank sites located in Riverside county.

Date of Government Version: 04/11/2019  
Date Data Arrived at EDR: 04/12/2019  
Date Made Active in Reports: 06/20/2019  
Number of Days to Update: 69

Source: Department of Environmental Health  
Telephone: 951-358-5055  
Last EDR Contact: 06/17/2019  
Next Scheduled EDR Contact: 09/30/2019  
Data Release Frequency: Quarterly

## SACRAMENTO COUNTY:

### CS SACRAMENTO: Toxic Site Clean-Up List

List of sites where unauthorized releases of potentially hazardous materials have occurred.

# GOVERNMENT RECORDS SEARCHED / DATA CURRENCY TRACKING

Date of Government Version: 02/05/2019  
Date Data Arrived at EDR: 04/02/2019  
Date Made Active in Reports: 06/18/2019  
Number of Days to Update: 77

Source: Sacramento County Environmental Management  
Telephone: 916-875-8406  
Last EDR Contact: 06/28/2019  
Next Scheduled EDR Contact: 10/14/2019  
Data Release Frequency: Quarterly

## ML SACRAMENTO: Master Hazardous Materials Facility List

Any business that has hazardous materials on site - hazardous material storage sites, underground storage tanks, waste generators.

Date of Government Version: 02/06/2019  
Date Data Arrived at EDR: 04/02/2019  
Date Made Active in Reports: 06/20/2019  
Number of Days to Update: 79

Source: Sacramento County Environmental Management  
Telephone: 916-875-8406  
Last EDR Contact: 06/28/2019  
Next Scheduled EDR Contact: 10/14/2019  
Data Release Frequency: Quarterly

## SAN BENITO COUNTY:

### CUPA SAN BENITO: CUPA Facility List

Cupa facility list

Date of Government Version: 03/11/2019  
Date Data Arrived at EDR: 03/13/2019  
Date Made Active in Reports: 04/30/2019  
Number of Days to Update: 48

Source: San Benito County Environmental Health  
Telephone: N/A  
Last EDR Contact: 07/16/2019  
Next Scheduled EDR Contact: 08/19/2019  
Data Release Frequency: Varies

## SAN BERNARDINO COUNTY:

### PERMITS SAN BERNARDINO: Hazardous Material Permits

This listing includes underground storage tanks, medical waste handlers/generators, hazardous materials handlers, hazardous waste generators, and waste oil generators/handlers.

Date of Government Version: 05/31/2019  
Date Data Arrived at EDR: 05/31/2019  
Date Made Active in Reports: 07/22/2019  
Number of Days to Update: 52

Source: San Bernardino County Fire Department Hazardous Materials Division  
Telephone: 909-387-3041  
Last EDR Contact: 05/06/2019  
Next Scheduled EDR Contact: 08/19/2019  
Data Release Frequency: Quarterly

## SAN DIEGO COUNTY:

### HMMD SAN DIEGO: Hazardous Materials Management Division Database

The database includes: HE58 - This report contains the business name, site address, business phone number, establishment 'H' permit number, type of permit, and the business status. HE17 - In addition to providing the same information provided in the HE58 listing, HE17 provides inspection dates, violations received by the establishment, hazardous waste generated, the quantity, method of storage, treatment/disposal of waste and the hauler, and information on underground storage tanks. Unauthorized Release List - Includes a summary of environmental contamination cases in San Diego County (underground tank cases, non-tank cases, groundwater contamination, and soil contamination are included.)

Date of Government Version: 03/04/2019  
Date Data Arrived at EDR: 03/05/2019  
Date Made Active in Reports: 04/02/2019  
Number of Days to Update: 28

Source: Hazardous Materials Management Division  
Telephone: 619-338-2268  
Last EDR Contact: 06/04/2019  
Next Scheduled EDR Contact: 09/16/2019  
Data Release Frequency: Quarterly

# GOVERNMENT RECORDS SEARCHED / DATA CURRENCY TRACKING

## LF SAN DIEGO: Solid Waste Facilities

San Diego County Solid Waste Facilities.

Date of Government Version: 04/18/2018  
Date Data Arrived at EDR: 04/24/2018  
Date Made Active in Reports: 06/19/2018  
Number of Days to Update: 56

Source: Department of Health Services  
Telephone: 619-338-2209  
Last EDR Contact: 07/19/2019  
Next Scheduled EDR Contact: 11/04/2019  
Data Release Frequency: Varies

## SAN DIEGO CO LOP: Local Oversight Program Listing

A listing of all LOP release sites that are or were under the County of San Diego's jurisdiction. Included are closed or transferred cases, open cases, and cases that did not have a case type indicated. The cases without a case type are mostly complaints; however, some of them could be LOP cases.

Date of Government Version: 04/24/2019  
Date Data Arrived at EDR: 04/25/2019  
Date Made Active in Reports: 06/27/2019  
Number of Days to Update: 63

Source: Department of Environmental Health  
Telephone: 858-505-6874  
Last EDR Contact: 07/19/2019  
Next Scheduled EDR Contact: 11/04/2019  
Data Release Frequency: Varies

## SAN DIEGO CO SAM: Environmental Case Listing

The listing contains all underground tank release cases and projects pertaining to properties contaminated with hazardous substances that are actively under review by the Site Assessment and Mitigation Program.

Date of Government Version: 03/23/2010  
Date Data Arrived at EDR: 06/15/2010  
Date Made Active in Reports: 07/09/2010  
Number of Days to Update: 24

Source: San Diego County Department of Environmental Health  
Telephone: 619-338-2371  
Last EDR Contact: 06/03/2019  
Next Scheduled EDR Contact: 09/16/2019  
Data Release Frequency: No Update Planned

## SAN FRANCISCO COUNTY:

### LUST SAN FRANCISCO: Local Oversight Facilities

A listing of leaking underground storage tank sites located in San Francisco county.

Date of Government Version: 09/19/2008  
Date Data Arrived at EDR: 09/19/2008  
Date Made Active in Reports: 09/29/2008  
Number of Days to Update: 10

Source: Department Of Public Health San Francisco County  
Telephone: 415-252-3920  
Last EDR Contact: 05/02/2019  
Next Scheduled EDR Contact: 08/19/2019  
Data Release Frequency: No Update Planned

### UST SAN FRANCISCO: Underground Storage Tank Information

Underground storage tank sites located in San Francisco county.

Date of Government Version: 11/05/2018  
Date Data Arrived at EDR: 11/06/2018  
Date Made Active in Reports: 12/14/2018  
Number of Days to Update: 38

Source: Department of Public Health  
Telephone: 415-252-3920  
Last EDR Contact: 05/02/2019  
Next Scheduled EDR Contact: 08/19/2019  
Data Release Frequency: Quarterly

## SAN JOAQUIN COUNTY:

### UST SAN JOAQUIN: San Joaquin Co. UST

A listing of underground storage tank locations in San Joaquin county.

Date of Government Version: 06/22/2018  
Date Data Arrived at EDR: 06/26/2018  
Date Made Active in Reports: 07/11/2018  
Number of Days to Update: 15

Source: Environmental Health Department  
Telephone: N/A  
Last EDR Contact: 06/17/2019  
Next Scheduled EDR Contact: 09/30/2019  
Data Release Frequency: Semi-Annually

## SAN LUIS OBISPO COUNTY:

# GOVERNMENT RECORDS SEARCHED / DATA CURRENCY TRACKING

## CUPA SAN LUIS OBISPO: CUPA Facility List Cupa Facility List.

Date of Government Version: 05/20/2019  
Date Data Arrived at EDR: 05/21/2019  
Date Made Active in Reports: 07/18/2019  
Number of Days to Update: 58

Source: San Luis Obispo County Public Health Department  
Telephone: 805-781-5596  
Last EDR Contact: 05/16/2019  
Next Scheduled EDR Contact: 09/02/2019  
Data Release Frequency: Varies

## SAN MATEO COUNTY:

### BI SAN MATEO: Business Inventory

List includes Hazardous Materials Business Plan, hazardous waste generators, and underground storage tanks.

Date of Government Version: 03/04/2019  
Date Data Arrived at EDR: 03/13/2019  
Date Made Active in Reports: 04/29/2019  
Number of Days to Update: 47

Source: San Mateo County Environmental Health Services Division  
Telephone: 650-363-1921  
Last EDR Contact: 06/12/2019  
Next Scheduled EDR Contact: 09/23/2019  
Data Release Frequency: Annually

### LUST SAN MATEO: Fuel Leak List

A listing of leaking underground storage tank sites located in San Mateo county.

Date of Government Version: 03/29/2019  
Date Data Arrived at EDR: 03/29/2019  
Date Made Active in Reports: 05/29/2019  
Number of Days to Update: 61

Source: San Mateo County Environmental Health Services Division  
Telephone: 650-363-1921  
Last EDR Contact: 06/10/2019  
Next Scheduled EDR Contact: 09/23/2019  
Data Release Frequency: Semi-Annually

## SANTA BARBARA COUNTY:

### CUPA SANTA BARBARA: CUPA Facility Listing

CUPA Program Listing from the Environmental Health Services division.

Date of Government Version: 09/08/2011  
Date Data Arrived at EDR: 09/09/2011  
Date Made Active in Reports: 10/07/2011  
Number of Days to Update: 28

Source: Santa Barbara County Public Health Department  
Telephone: 805-686-8167  
Last EDR Contact: 05/16/2019  
Next Scheduled EDR Contact: 09/02/2019  
Data Release Frequency: No Update Planned

## SANTA CLARA COUNTY:

### CUPA SANTA CLARA: Cupa Facility List

Cupa facility list

Date of Government Version: 05/16/2019  
Date Data Arrived at EDR: 05/23/2019  
Date Made Active in Reports: 07/18/2019  
Number of Days to Update: 56

Source: Department of Environmental Health  
Telephone: 408-918-1973  
Last EDR Contact: 05/16/2019  
Next Scheduled EDR Contact: 09/02/2019  
Data Release Frequency: Varies

### HIST LUST SANTA CLARA: HIST LUST - Fuel Leak Site Activity Report

A listing of open and closed leaking underground storage tanks. This listing is no longer updated by the county. Leaking underground storage tanks are now handled by the Department of Environmental Health.

Date of Government Version: 03/29/2005  
Date Data Arrived at EDR: 03/30/2005  
Date Made Active in Reports: 04/21/2005  
Number of Days to Update: 22

Source: Santa Clara Valley Water District  
Telephone: 408-265-2600  
Last EDR Contact: 03/23/2009  
Next Scheduled EDR Contact: 06/22/2009  
Data Release Frequency: No Update Planned



# GOVERNMENT RECORDS SEARCHED / DATA CURRENCY TRACKING

## LUST SANTA CLARA: LOP Listing

A listing of leaking underground storage tanks located in Santa Clara county.

Date of Government Version: 03/03/2014  
Date Data Arrived at EDR: 03/05/2014  
Date Made Active in Reports: 03/18/2014  
Number of Days to Update: 13

Source: Department of Environmental Health  
Telephone: 408-918-3417  
Last EDR Contact: 05/24/2019  
Next Scheduled EDR Contact: 09/09/2019  
Data Release Frequency: No Update Planned

## SAN JOSE HAZMAT: Hazardous Material Facilities

Hazardous material facilities, including underground storage tank sites.

Date of Government Version: 05/19/2019  
Date Data Arrived at EDR: 05/23/2019  
Date Made Active in Reports: 07/22/2019  
Number of Days to Update: 60

Source: City of San Jose Fire Department  
Telephone: 408-535-7694  
Last EDR Contact: 05/16/2019  
Next Scheduled EDR Contact: 08/19/2019  
Data Release Frequency: Annually

## SANTA CRUZ COUNTY:

### CUPA SANTA CRUZ: CUPA Facility List

CUPA facility listing.

Date of Government Version: 01/21/2017  
Date Data Arrived at EDR: 02/22/2017  
Date Made Active in Reports: 05/23/2017  
Number of Days to Update: 90

Source: Santa Cruz County Environmental Health  
Telephone: 831-464-2761  
Last EDR Contact: 05/16/2019  
Next Scheduled EDR Contact: 09/02/2019  
Data Release Frequency: Varies

## SHASTA COUNTY:

### CUPA SHASTA: CUPA Facility List

Cupa Facility List.

Date of Government Version: 06/15/2017  
Date Data Arrived at EDR: 06/19/2017  
Date Made Active in Reports: 08/09/2017  
Number of Days to Update: 51

Source: Shasta County Department of Resource Management  
Telephone: 530-225-5789  
Last EDR Contact: 05/16/2019  
Next Scheduled EDR Contact: 09/02/2019  
Data Release Frequency: Varies

## SOLANO COUNTY:

### LUST SOLANO: Leaking Underground Storage Tanks

A listing of leaking underground storage tank sites located in Solano county.

Date of Government Version: 03/05/2019  
Date Data Arrived at EDR: 03/07/2019  
Date Made Active in Reports: 04/29/2019  
Number of Days to Update: 53

Source: Solano County Department of Environmental Management  
Telephone: 707-784-6770  
Last EDR Contact: 06/03/2019  
Next Scheduled EDR Contact: 09/16/2019  
Data Release Frequency: Quarterly

### UST SOLANO: Underground Storage Tanks

Underground storage tank sites located in Solano county.

Date of Government Version: 06/04/2019  
Date Data Arrived at EDR: 06/06/2019  
Date Made Active in Reports: 07/23/2019  
Number of Days to Update: 47

Source: Solano County Department of Environmental Management  
Telephone: 707-784-6770  
Last EDR Contact: 06/03/2019  
Next Scheduled EDR Contact: 09/16/2019  
Data Release Frequency: Quarterly

## SONOMA COUNTY:

# GOVERNMENT RECORDS SEARCHED / DATA CURRENCY TRACKING

## CUPA SONOMA: Cupa Facility List Cupa Facility list

Date of Government Version: 06/18/2019  
Date Data Arrived at EDR: 06/25/2019  
Date Made Active in Reports: 07/24/2019  
Number of Days to Update: 29

Source: County of Sonoma Fire & Emergency Services Department  
Telephone: 707-565-1174  
Last EDR Contact: 06/19/2019  
Next Scheduled EDR Contact: 10/07/2019  
Data Release Frequency: Varies

## LUST SONOMA: Leaking Underground Storage Tank Sites

A listing of leaking underground storage tank sites located in Sonoma county.

Date of Government Version: 04/03/2019  
Date Data Arrived at EDR: 04/11/2019  
Date Made Active in Reports: 04/30/2019  
Number of Days to Update: 19

Source: Department of Health Services  
Telephone: 707-565-6565  
Last EDR Contact: 06/19/2019  
Next Scheduled EDR Contact: 10/07/2019  
Data Release Frequency: Quarterly

## STANISLAUS COUNTY:

### CUPA STANISLAUS: CUPA Facility List Cupa facility list

Date of Government Version: 12/11/2018  
Date Data Arrived at EDR: 12/13/2018  
Date Made Active in Reports: 01/15/2019  
Number of Days to Update: 33

Source: Stanislaus County Department of Environmental Protection  
Telephone: 209-525-6751  
Last EDR Contact: 07/15/2019  
Next Scheduled EDR Contact: 10/28/2019  
Data Release Frequency: Varies

## SUTTER COUNTY:

### UST SUTTER: Underground Storage Tanks

Underground storage tank sites located in Sutter county.

Date of Government Version: 06/03/2019  
Date Data Arrived at EDR: 06/04/2019  
Date Made Active in Reports: 07/23/2019  
Number of Days to Update: 49

Source: Sutter County Environmental Health Services  
Telephone: 530-822-7500  
Last EDR Contact: 06/03/2019  
Next Scheduled EDR Contact: 09/16/2019  
Data Release Frequency: Semi-Annually

## TEHAMA COUNTY:

### CUPA TEHAMA: CUPA Facility List Cupa facilities

Date of Government Version: 05/20/2019  
Date Data Arrived at EDR: 05/21/2019  
Date Made Active in Reports: 07/18/2019  
Number of Days to Update: 58

Source: Tehama County Department of Environmental Health  
Telephone: 530-527-8020  
Last EDR Contact: 05/16/2019  
Next Scheduled EDR Contact: 08/19/2019  
Data Release Frequency: Varies

## TRINITY COUNTY:

### CUPA TRINITY: CUPA Facility List Cupa facility list

# GOVERNMENT RECORDS SEARCHED / DATA CURRENCY TRACKING

Date of Government Version: 04/24/2019  
Date Data Arrived at EDR: 04/25/2019  
Date Made Active in Reports: 06/28/2019  
Number of Days to Update: 64

Source: Department of Toxic Substances Control  
Telephone: 760-352-0381  
Last EDR Contact: 07/19/2019  
Next Scheduled EDR Contact: 11/04/2019  
Data Release Frequency: Varies

## TULARE COUNTY:

### CUPA TULARE: CUPA Facility List Cupa program facilities

Date of Government Version: 05/09/2019  
Date Data Arrived at EDR: 05/10/2019  
Date Made Active in Reports: 07/17/2019  
Number of Days to Update: 68

Source: Tulare County Environmental Health Services Division  
Telephone: 559-624-7400  
Last EDR Contact: 05/06/2019  
Next Scheduled EDR Contact: 08/19/2019  
Data Release Frequency: Varies

## TUOLUMNE COUNTY:

### CUPA TUOLUMNE: CUPA Facility List Cupa facility list

Date of Government Version: 04/23/2018  
Date Data Arrived at EDR: 04/25/2018  
Date Made Active in Reports: 06/25/2018  
Number of Days to Update: 61

Source: Divison of Environmental Health  
Telephone: 209-533-5633  
Last EDR Contact: 07/19/2019  
Next Scheduled EDR Contact: 11/04/2019  
Data Release Frequency: Varies

## VENTURA COUNTY:

### BWT VENTURA: Business Plan, Hazardous Waste Producers, and Operating Underground Tanks

The BWT list indicates by site address whether the Environmental Health Division has Business Plan (B), Waste Producer (W), and/or Underground Tank (T) information.

Date of Government Version: 03/26/2019  
Date Data Arrived at EDR: 04/25/2019  
Date Made Active in Reports: 06/27/2019  
Number of Days to Update: 63

Source: Ventura County Environmental Health Division  
Telephone: 805-654-2813  
Last EDR Contact: 07/22/2019  
Next Scheduled EDR Contact: 11/04/2019  
Data Release Frequency: Quarterly

### LF VENTURA: Inventory of Illegal Abandoned and Inactive Sites

Ventura County Inventory of Closed, Illegal Abandoned, and Inactive Sites.

Date of Government Version: 12/01/2011  
Date Data Arrived at EDR: 12/01/2011  
Date Made Active in Reports: 01/19/2012  
Number of Days to Update: 49

Source: Environmental Health Division  
Telephone: 805-654-2813  
Last EDR Contact: 06/26/2019  
Next Scheduled EDR Contact: 10/14/2019  
Data Release Frequency: No Update Planned

### LUST VENTURA: Listing of Underground Tank Cleanup Sites

Ventura County Underground Storage Tank Cleanup Sites (LUST).

Date of Government Version: 05/29/2008  
Date Data Arrived at EDR: 06/24/2008  
Date Made Active in Reports: 07/31/2008  
Number of Days to Update: 37

Source: Environmental Health Division  
Telephone: 805-654-2813  
Last EDR Contact: 05/09/2019  
Next Scheduled EDR Contact: 08/26/2019  
Data Release Frequency: No Update Planned

# GOVERNMENT RECORDS SEARCHED / DATA CURRENCY TRACKING

## MED WASTE VENTURA: Medical Waste Program List

To protect public health and safety and the environment from potential exposure to disease causing agents, the Environmental Health Division Medical Waste Program regulates the generation, handling, storage, treatment and disposal of medical waste throughout the County.

Date of Government Version: 03/26/2019	Source: Ventura County Resource Management Agency
Date Data Arrived at EDR: 04/25/2019	Telephone: 805-654-2813
Date Made Active in Reports: 05/30/2019	Last EDR Contact: 07/22/2019
Number of Days to Update: 35	Next Scheduled EDR Contact: 11/04/2019
	Data Release Frequency: Quarterly

## UST VENTURA: Underground Tank Closed Sites List

Ventura County Operating Underground Storage Tank Sites (UST)/Underground Tank Closed Sites List.

Date of Government Version: 06/10/2019	Source: Environmental Health Division
Date Data Arrived at EDR: 06/12/2019	Telephone: 805-654-2813
Date Made Active in Reports: 07/24/2019	Last EDR Contact: 06/12/2019
Number of Days to Update: 42	Next Scheduled EDR Contact: 09/23/2019
	Data Release Frequency: Quarterly

## YOLO COUNTY:

### UST YOLO: Underground Storage Tank Comprehensive Facility Report

Underground storage tank sites located in Yolo county.

Date of Government Version: 03/29/2019	Source: Yolo County Department of Health
Date Data Arrived at EDR: 04/05/2019	Telephone: 530-666-8646
Date Made Active in Reports: 06/20/2019	Last EDR Contact: 06/26/2019
Number of Days to Update: 76	Next Scheduled EDR Contact: 10/14/2019
	Data Release Frequency: Annually

## YUBA COUNTY:

### CUPA YUBA: CUPA Facility List

CUPA facility listing for Yuba County.

Date of Government Version: 05/03/2019	Source: Yuba County Environmental Health Department
Date Data Arrived at EDR: 05/07/2019	Telephone: 530-749-7523
Date Made Active in Reports: 07/16/2019	Last EDR Contact: 04/25/2019
Number of Days to Update: 70	Next Scheduled EDR Contact: 08/12/2019
	Data Release Frequency: Varies

## OTHER DATABASE(S)

Depending on the geographic area covered by this report, the data provided in these specialty databases may or may not be complete. For example, the existence of wetlands information data in a specific report does not mean that all wetlands in the area covered by the report are included. Moreover, the absence of any reported wetlands information does not necessarily mean that wetlands do not exist in the area covered by the report.

### CT MANIFEST: Hazardous Waste Manifest Data

Facility and manifest data. Manifest is a document that lists and tracks hazardous waste from the generator through transporters to a tsd facility.

Date of Government Version: 02/11/2019	Source: Department of Energy & Environmental Protection
Date Data Arrived at EDR: 02/12/2019	Telephone: 860-424-3375
Date Made Active in Reports: 03/04/2019	Last EDR Contact: 05/14/2019
Number of Days to Update: 20	Next Scheduled EDR Contact: 08/26/2019
	Data Release Frequency: No Update Planned

# GOVERNMENT RECORDS SEARCHED / DATA CURRENCY TRACKING

## NJ MANIFEST: Manifest Information

Hazardous waste manifest information.

Date of Government Version: 12/31/2018  
Date Data Arrived at EDR: 04/10/2019  
Date Made Active in Reports: 05/16/2019  
Number of Days to Update: 36

Source: Department of Environmental Protection  
Telephone: N/A  
Last EDR Contact: 07/09/2019  
Next Scheduled EDR Contact: 10/21/2019  
Data Release Frequency: Annually

## NY MANIFEST: Facility and Manifest Data

Manifest is a document that lists and tracks hazardous waste from the generator through transporters to a TSD facility.

Date of Government Version: 01/01/2019  
Date Data Arrived at EDR: 05/01/2019  
Date Made Active in Reports: 06/21/2019  
Number of Days to Update: 51

Source: Department of Environmental Conservation  
Telephone: 518-402-8651  
Last EDR Contact: 05/01/2019  
Next Scheduled EDR Contact: 08/12/2019  
Data Release Frequency: Quarterly

## PA MANIFEST: Manifest Information

Hazardous waste manifest information.

Date of Government Version: 12/31/2017  
Date Data Arrived at EDR: 10/23/2018  
Date Made Active in Reports: 11/27/2018  
Number of Days to Update: 35

Source: Department of Environmental Protection  
Telephone: 717-783-8990  
Last EDR Contact: 07/15/2019  
Next Scheduled EDR Contact: 10/28/2019  
Data Release Frequency: Annually

## RI MANIFEST: Manifest information

Hazardous waste manifest information

Date of Government Version: 12/31/2017  
Date Data Arrived at EDR: 02/23/2018  
Date Made Active in Reports: 04/09/2018  
Number of Days to Update: 45

Source: Department of Environmental Management  
Telephone: 401-222-2797  
Last EDR Contact: 05/17/2019  
Next Scheduled EDR Contact: 09/02/2019  
Data Release Frequency: Annually

## WI MANIFEST: Manifest Information

Hazardous waste manifest information.

Date of Government Version: 12/31/2017  
Date Data Arrived at EDR: 06/15/2018  
Date Made Active in Reports: 07/09/2018  
Number of Days to Update: 24

Source: Department of Natural Resources  
Telephone: N/A  
Last EDR Contact: 06/10/2019  
Next Scheduled EDR Contact: 09/23/2019  
Data Release Frequency: Annually

## Oil/Gas Pipelines

Source: PennWell Corporation

Petroleum Bundle (Crude Oil, Refined Products, Petrochemicals, Gas Liquids (LPG/NGL), and Specialty Gases (Miscellaneous)) N = Natural Gas Bundle (Natural Gas, Gas Liquids (LPG/NGL), and Specialty Gases (Miscellaneous)). This map includes information copyrighted by PennWell Corporation. This information is provided on a best effort basis and PennWell Corporation does not guarantee its accuracy nor warrant its fitness for any particular purpose. Such information has been reprinted with the permission of PennWell.

## Electric Power Transmission Line Data

Source: PennWell Corporation

This map includes information copyrighted by PennWell Corporation. This information is provided on a best effort basis and PennWell Corporation does not guarantee its accuracy nor warrant its fitness for any particular purpose. Such information has been reprinted with the permission of PennWell.

**Sensitive Receptors:** There are individuals deemed sensitive receptors due to their fragile immune systems and special sensitivity to environmental discharges. These sensitive receptors typically include the elderly, the sick, and children. While the location of all sensitive receptors cannot be determined, EDR indicates those buildings and facilities - schools, daycares, hospitals, medical centers, and nursing homes - where individuals who are sensitive receptors are likely to be located.

# GOVERNMENT RECORDS SEARCHED / DATA CURRENCY TRACKING

## AHA Hospitals:

Source: American Hospital Association, Inc.

Telephone: 312-280-5991

The database includes a listing of hospitals based on the American Hospital Association's annual survey of hospitals.

## Medical Centers: Provider of Services Listing

Source: Centers for Medicare & Medicaid Services

Telephone: 410-786-3000

A listing of hospitals with Medicare provider number, produced by Centers for Medicare & Medicaid Services, a federal agency within the U.S. Department of Health and Human Services.

## Nursing Homes

Source: National Institutes of Health

Telephone: 301-594-6248

Information on Medicare and Medicaid certified nursing homes in the United States.

## Public Schools

Source: National Center for Education Statistics

Telephone: 202-502-7300

The National Center for Education Statistics' primary database on elementary and secondary public education in the United States. It is a comprehensive, annual, national statistical database of all public elementary and secondary schools and school districts, which contains data that are comparable across all states.

## Private Schools

Source: National Center for Education Statistics

Telephone: 202-502-7300

The National Center for Education Statistics' primary database on private school locations in the United States.

## Daycare Centers: Licensed Facilities

Source: Department of Social Services

Telephone: 916-657-4041

**Flood Zone Data:** This data was obtained from the Federal Emergency Management Agency (FEMA). It depicts 100-year and 500-year flood zones as defined by FEMA. It includes the National Flood Hazard Layer (NFHL) which incorporates Flood Insurance Rate Map (FIRM) data and Q3 data from FEMA in areas not covered by NFHL.

Source: FEMA

Telephone: 877-336-2627

Date of Government Version: 2003, 2015

**NWI:** National Wetlands Inventory. This data, available in select counties across the country, was obtained by EDR in 2002, 2005 and 2010 from the U.S. Fish and Wildlife Service.

## State Wetlands Data: Wetland Inventory

Source: Department of Fish and Wildlife

Telephone: 916-445-0411

## Current USGS 7.5 Minute Topographic Map

Source: U.S. Geological Survey

## **STREET AND ADDRESS INFORMATION**

© 2015 TomTom North America, Inc. All rights reserved. This material is proprietary and the subject of copyright protection and other intellectual property rights owned by or licensed to Tele Atlas North America, Inc. The use of this material is subject to the terms of a license agreement. You will be held liable for any unauthorized copying or disclosure of this material.

## GEOCHECK<sup>®</sup> - PHYSICAL SETTING SOURCE ADDENDUM

### TARGET PROPERTY ADDRESS

SEAWORLD  
500 SEAWORLD DR  
SAN DIEGO, CA 92109

### TARGET PROPERTY COORDINATES

Latitude (North): 32.764841 - 32° 45' 53.43"  
Longitude (West): 117.225696 - 117° 13' 32.51"  
Universal Transverse Mercator: Zone 11  
UTM X (Meters): 478860.2  
UTM Y (Meters): 3625050.0  
Elevation: 19 ft. above sea level

### USGS TOPOGRAPHIC MAP

Target Property Map: 5622824 LA JOLLA, CA  
Version Date: 2012

South Map: 5622832 POINT LOMA, CA  
Version Date: 2012

Southwest Map: 5622850 POINT LOMA OE W, CA  
Version Date: 2012

Northwest Map: 5622840 LA JOLLA OE W, CA  
Version Date: 2012

EDR's GeoCheck Physical Setting Source Addendum is provided to assist the environmental professional in forming an opinion about the impact of potential contaminant migration.

Assessment of the impact of contaminant migration generally has two principle investigative components:

1. Groundwater flow direction, and
2. Groundwater flow velocity.

Groundwater flow direction may be impacted by surface topography, hydrology, hydrogeology, characteristics of the soil, and nearby wells. Groundwater flow velocity is generally impacted by the nature of the geologic strata.

# GEOCHECK® - PHYSICAL SETTING SOURCE SUMMARY

## GROUNDWATER FLOW DIRECTION INFORMATION

Groundwater flow direction for a particular site is best determined by a qualified environmental professional using site-specific well data. If such data is not reasonably ascertainable, it may be necessary to rely on other sources of information, such as surface topographic information, hydrologic information, hydrogeologic data collected on nearby properties, and regional groundwater flow information (from deep aquifers).

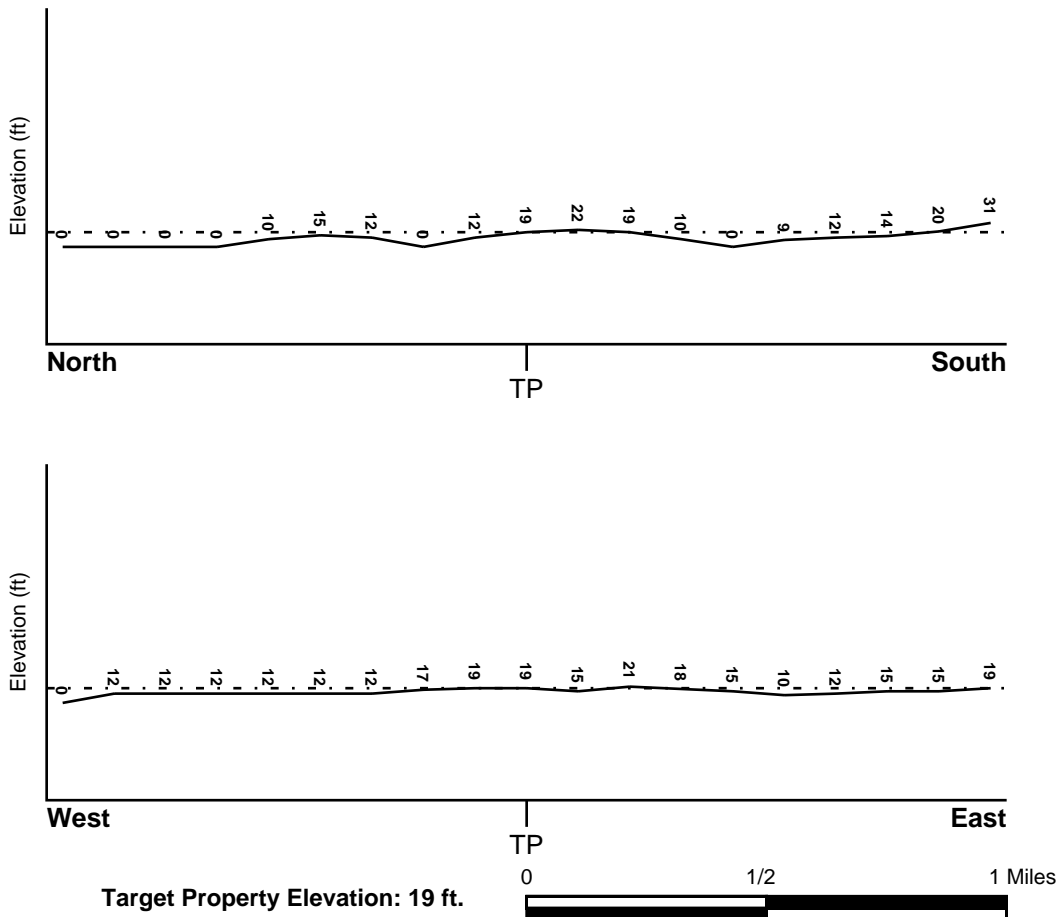
## TOPOGRAPHIC INFORMATION

Surface topography may be indicative of the direction of surficial groundwater flow. This information can be used to assist the environmental professional in forming an opinion about the impact of nearby contaminated properties or, should contamination exist on the target property, what downgradient sites might be impacted.

## TARGET PROPERTY TOPOGRAPHY

General Topographic Gradient: General NNW

## SURROUNDING TOPOGRAPHY: ELEVATION PROFILES



Source: Topography has been determined from the USGS 7.5' Digital Elevation Model and should be evaluated on a relative (not an absolute) basis. Relative elevation information between sites of close proximity should be field verified.



# GEOCHECK® - PHYSICAL SETTING SOURCE SUMMARY

## HYDROLOGIC INFORMATION

Surface water can act as a hydrologic barrier to groundwater flow. Such hydrologic information can be used to assist the environmental professional in forming an opinion about the impact of nearby contaminated properties or, should contamination exist on the target property, what downgradient sites might be impacted.

Refer to the Physical Setting Source Map following this summary for hydrologic information (major waterways and bodies of water).

## **FEMA FLOOD ZONE**

<u>Flood Plain Panel at Target Property</u>	<u>FEMA Source Type</u>
06073C1613G	FEMA FIRM Flood data
<u>Additional Panels in search area:</u>	<u>FEMA Source Type</u>
06073C1614G	FEMA FIRM Flood data

## **NATIONAL WETLAND INVENTORY**

<u>NWI Quad at Target Property</u>	<u>NWI Electronic Data Coverage</u>
LA JOLLA	YES - refer to the Overview Map and Detail Map

## HYDROGEOLOGIC INFORMATION

Hydrogeologic information obtained by installation of wells on a specific site can often be an indicator of groundwater flow direction in the immediate area. Such hydrogeologic information can be used to assist the environmental professional in forming an opinion about the impact of nearby contaminated properties or, should contamination exist on the target property, what downgradient sites might be impacted.

### **Site-Specific Hydrogeological Data\*:**

Search Radius:	1.25 miles
Status:	Not found

## **AQUIFLOW®**

Search Radius: 1.000 Mile.

EDR has developed the AQUIFLOW Information System to provide data on the general direction of groundwater flow at specific points. EDR has reviewed reports submitted by environmental professionals to regulatory authorities at select sites and has extracted the date of the report, groundwater flow direction as determined hydrogeologically, and the depth to water table.

<u>MAP ID</u>	<u>LOCATION FROM TP</u>	<u>GENERAL DIRECTION GROUNDWATER FLOW</u>
1	1/2 - 1 Mile SSE	W
2	1/2 - 1 Mile SSE	Not Reported
3	1/2 - 1 Mile SE	N
4	1/2 - 1 Mile WSW	N
1G	1/2 - 1 Mile WSW	N
2G	1/2 - 1 Mile SE	N
3G	1/2 - 1 Mile SSE	W
4G	1/2 - 1 Mile SSE	Not Reported

For additional site information, refer to Physical Setting Source Map Findings.

## GEOCHECK® - PHYSICAL SETTING SOURCE SUMMARY

### GROUNDWATER FLOW VELOCITY INFORMATION

Groundwater flow velocity information for a particular site is best determined by a qualified environmental professional using site specific geologic and soil strata data. If such data are not reasonably ascertainable, it may be necessary to rely on other sources of information, including geologic age identification, rock stratigraphic unit and soil characteristics data collected on nearby properties and regional soil information. In general, contaminant plumes move more quickly through sandy-gravelly types of soils than silty-clayey types of soils.

### GEOLOGIC INFORMATION IN GENERAL AREA OF TARGET PROPERTY

Geologic information can be used by the environmental professional in forming an opinion about the relative speed at which contaminant migration may be occurring.

#### **ROCK STRATIGRAPHIC UNIT**

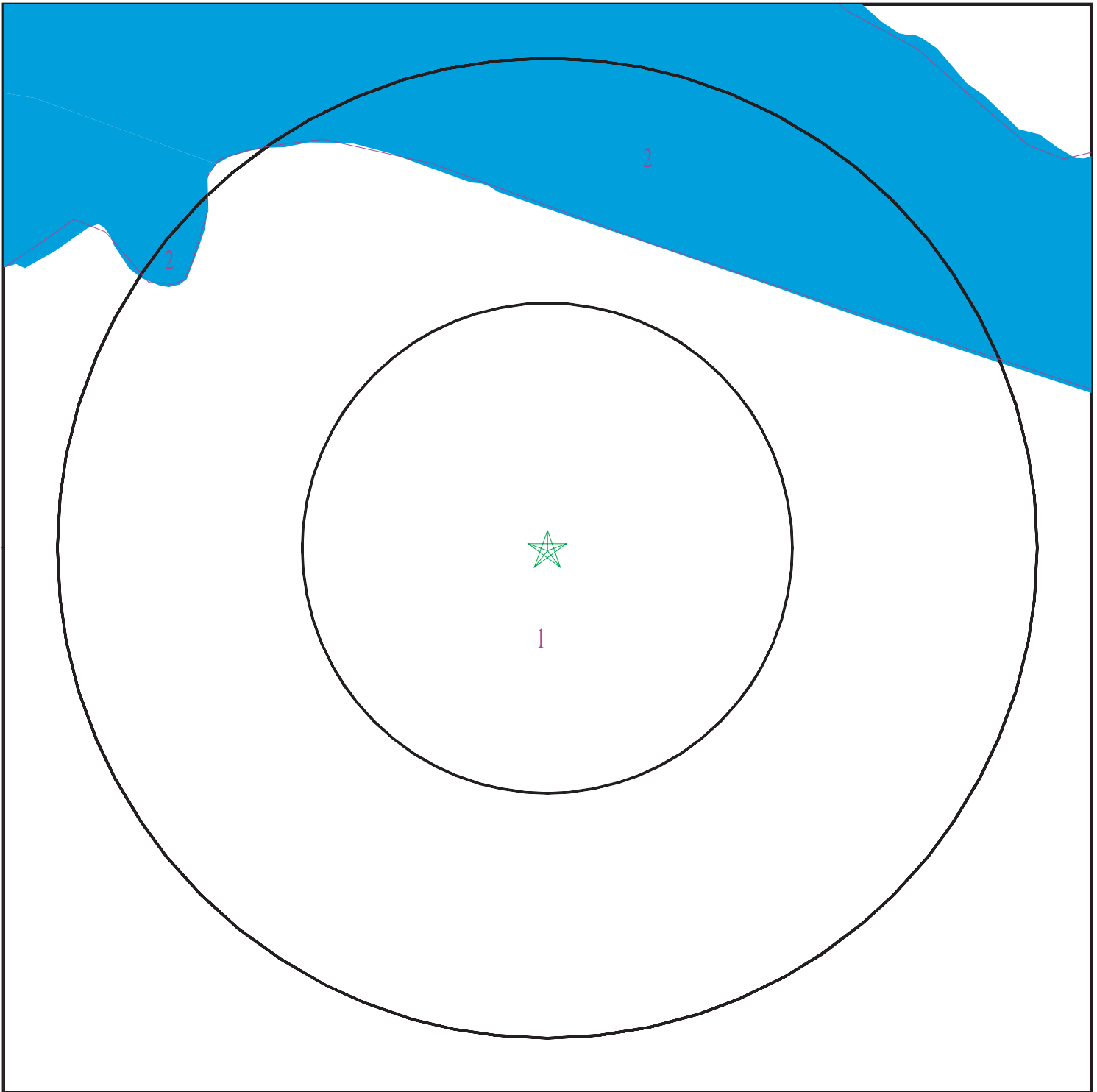
Era:	Cenozoic
System:	Tertiary
Series:	Pliocene
Code:	Tp <i>(decoded above as Era, System &amp; Series)</i>

#### **GEOLOGIC AGE IDENTIFICATION**

Category: Stratified Sequence

Geologic Age and Rock Stratigraphic Unit Source: P.G. Schruben, R.E. Arndt and W.J. Bawiec, Geology of the Conterminous U.S. at 1:2,500,000 Scale - a digital representation of the 1974 P.B. King and H.M. Beikman Map, USGS Digital Data Series DDS - 11 (1994).

# SSURGO SOIL MAP - 5775389.2s



- ★ Target Property
- ∩ SSURGO Soil
- ∩ Water



SITE NAME: SeaWorld  
ADDRESS: 500 SeaWorld Dr  
San Diego CA 92109  
LAT/LONG: 32.764841 / 117.225696

CLIENT: Brown & Caldwell Consultants  
CONTACT: Laura Carpenter  
INQUIRY #: 5775389.2s  
DATE: September 03, 2019 5:40 pm

## GEOCHECK® - PHYSICAL SETTING SOURCE SUMMARY

### DOMINANT SOIL COMPOSITION IN GENERAL AREA OF TARGET PROPERTY

The U.S. Department of Agriculture's (USDA) Soil Conservation Service (SCS) leads the National Cooperative Soil Survey (NCSS) and is responsible for collecting, storing, maintaining and distributing soil survey information for privately owned lands in the United States. A soil map in a soil survey is a representation of soil patterns in a landscape. The following information is based on Soil Conservation Service SSURGO data.

#### Soil Map ID: 1

Soil Component Name: MADE LAND

Soil Surface Texture: variable

Hydrologic Group: Not reported

Soil Drainage Class:  
Hydric Status: Not hydric

Corrosion Potential - Uncoated Steel: Not Reported

Depth to Bedrock Min: > 0 inches

Depth to Watertable Min: > 0 inches

Soil Layer Information							
Layer	Boundary		Soil Texture Class	Classification		Saturated hydraulic conductivity micro m/sec	Soil Reaction (pH)
	Upper	Lower		AASHTO Group	Unified Soil		
1	0 inches	5 inches	variable	Not reported	Not reported	Max: Min:	Max: Min:

#### Soil Map ID: 2

Soil Component Name: LAKES AND LAGOONS

Soil Surface Texture: variable

Hydrologic Group: Not reported

Soil Drainage Class:  
Hydric Status: Not hydric

Corrosion Potential - Uncoated Steel: Not Reported

Depth to Bedrock Min: > 0 inches

Depth to Watertable Min: > 0 inches

No Layer Information available.

# GEOCHECK® - PHYSICAL SETTING SOURCE SUMMARY

## LOCAL / REGIONAL WATER AGENCY RECORDS

EDR Local/Regional Water Agency records provide water well information to assist the environmental professional in assessing sources that may impact ground water flow direction, and in forming an opinion about the impact of contaminant migration on nearby drinking water wells.

## WELL SEARCH DISTANCE INFORMATION

<u>DATABASE</u>	<u>SEARCH DISTANCE (miles)</u>
Federal USGS	1.000
Federal FRDS PWS	Nearest PWS within 1 mile
State Database	1.000

## **FEDERAL USGS WELL INFORMATION**

<u>MAP ID</u>	<u>WELL ID</u>	<u>LOCATION FROM TP</u>
No Wells Found		

## **FEDERAL FRDS PUBLIC WATER SUPPLY SYSTEM INFORMATION**

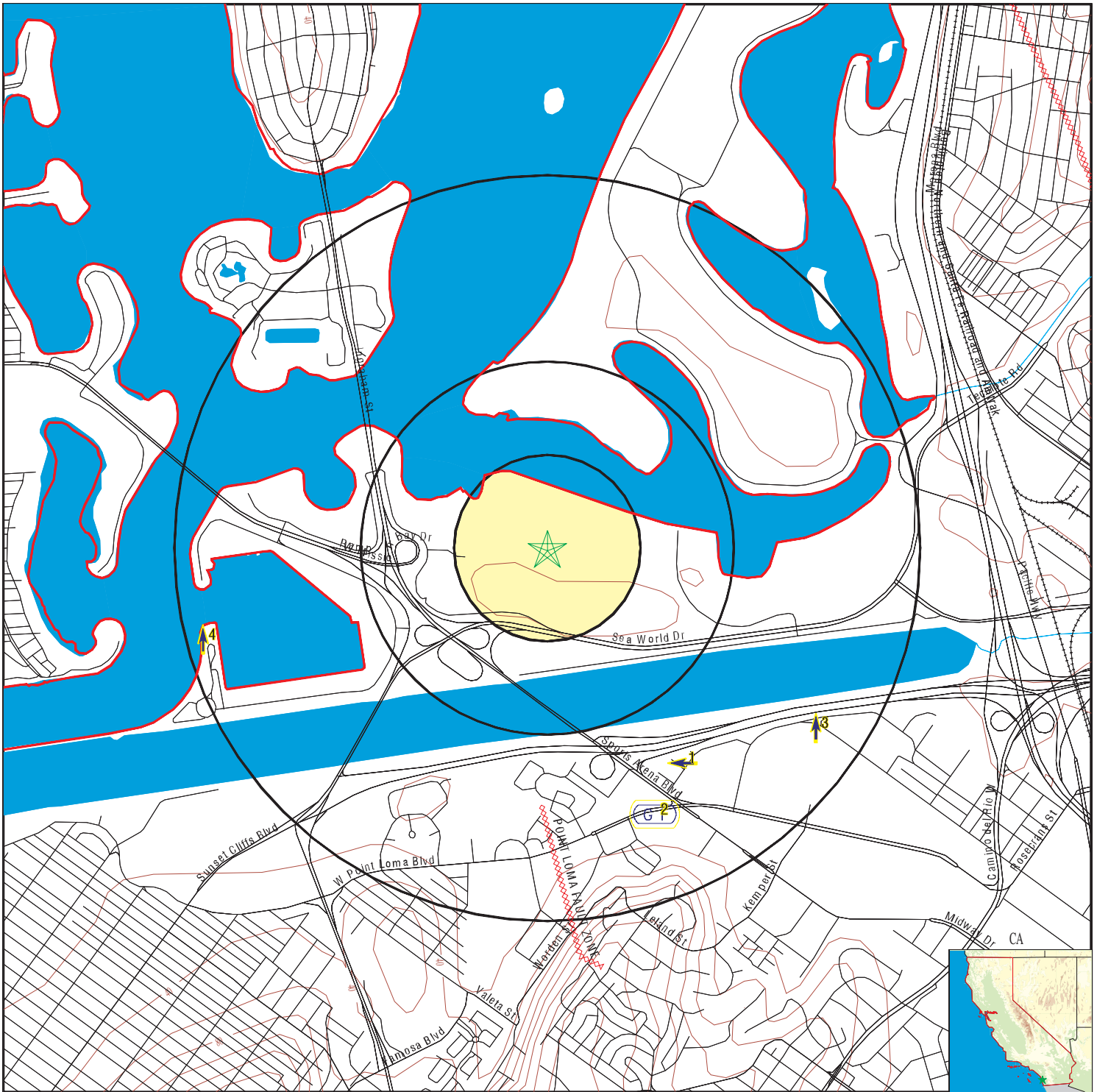
<u>MAP ID</u>	<u>WELL ID</u>	<u>LOCATION FROM TP</u>
No PWS System Found		

Note: PWS System location is not always the same as well location.

## **STATE DATABASE WELL INFORMATION**

<u>MAP ID</u>	<u>WELL ID</u>	<u>LOCATION FROM TP</u>
No Wells Found		

# PHYSICAL SETTING SOURCE MAP - 5775389.2s



- County Boundary
- Major Roads
- Contour Lines
- Earthquake Fault Lines
- Earthquake epicenter, Richter 5 or greater
- Water Wells
- Public Water Supply Wells
- Cluster of Multiple Icons

- Groundwater Flow Direction
- Indeterminate Groundwater Flow at Location
- Groundwater Flow Varies at Location
- Closest Hydrogeological Data
- Oil, gas or related wells

SITE NAME: SeaWorld  
 ADDRESS: 500 SeaWorld Dr  
 San Diego CA 92109  
 LAT/LONG: 32.764841 / 117.225696

CLIENT: Brown & Caldwell Consultants  
 CONTACT: Laura Carpenter  
 INQUIRY #: 5775389.2s  
 DATE: September 03, 2019 5:39 pm

## GEOCHECK® - PHYSICAL SETTING SOURCE MAP FINDINGS

Map ID	Direction	Distance	Elevation	Database	EDR ID Number
<b>1</b> <b>SSE</b> <b>1/2 - 1 Mile</b> <b>Lower</b>	Site ID:	Not Reported		<b>AQUIFLOW</b>	<b>55158</b>
	Groundwater Flow:	W			
	Shallow Water Depth:	Not Reported			
	Deep Water Depth:	Not Reported			
	Average Water Depth:	10			
	Date:	05/21/1998			
<b>2</b> <b>SSE</b> <b>1/2 - 1 Mile</b> <b>Lower</b>	Site ID:	Not Reported		<b>AQUIFLOW</b>	<b>33850</b>
	Groundwater Flow:	Not Reported			
	Shallow Water Depth:	16			
	Deep Water Depth:	20			
	Average Water Depth:	Not Reported			
	Date:	11/27/1995			
<b>3</b> <b>SE</b> <b>1/2 - 1 Mile</b> <b>Lower</b>	Site ID:	Not Reported		<b>AQUIFLOW</b>	<b>38461</b>
	Groundwater Flow:	N			
	Shallow Water Depth:	8			
	Deep Water Depth:	10			
	Average Water Depth:	Not Reported			
	Date:	09/25/1997			
<b>4</b> <b>WSW</b> <b>1/2 - 1 Mile</b> <b>Lower</b>	Site ID:	9UT2032		<b>AQUIFLOW</b>	<b>38012</b>
	Groundwater Flow:	N			
	Shallow Water Depth:	Not Reported			
	Deep Water Depth:	Not Reported			
	Average Water Depth:	10			
	Date:	08/10/1992			
<b>1G</b> <b>WSW</b> <b>1/2 - 1 Mile</b> <b>Lower</b>	Site ID:	9UT2032		<b>AQUIFLOW</b>	<b>38012</b>
	Groundwater Flow:	N			
	Shallow Water Depth:	Not Reported			
	Deep Water Depth:	Not Reported			
	Average Water Depth:	10			
	Date:	08/10/1992			
<b>2G</b> <b>SE</b> <b>1/2 - 1 Mile</b> <b>Lower</b>	Site ID:	Not Reported		<b>AQUIFLOW</b>	<b>38461</b>
	Groundwater Flow:	N			
	Shallow Water Depth:	8			
	Deep Water Depth:	10			
	Average Water Depth:	Not Reported			
	Date:	09/25/1997			
<b>3G</b> <b>SSE</b> <b>1/2 - 1 Mile</b> <b>Lower</b>	Site ID:	Not Reported		<b>AQUIFLOW</b>	<b>55158</b>
	Groundwater Flow:	W			
	Shallow Water Depth:	Not Reported			
	Deep Water Depth:	Not Reported			
	Average Water Depth:	10			
	Date:	05/21/1998			

## GEOCHECK® - PHYSICAL SETTING SOURCE MAP FINDINGS

Map ID  
 Direction  
 Distance  
 Elevation

Database

EDR ID Number

**4G**  
**SSE**  
**1/2 - 1 Mile**  
**Lower**

Site ID: Not Reported  
 Groundwater Flow: Not Reported  
 Shallow Water Depth: 16  
 Deep Water Depth: 20  
 Average Water Depth: Not Reported  
 Date: 11/27/1995

**AQUIFLOW 33850**



# GEOCHECK® - PHYSICAL SETTING SOURCE MAP FINDINGS RADON

## AREA RADON INFORMATION

State Database: CA Radon

### Radon Test Results

Zipcode	Num Tests	> 4 pCi/L
92109	14	0

Federal EPA Radon Zone for SAN DIEGO County: 3

- Note: Zone 1 indoor average level > 4 pCi/L.  
 : Zone 2 indoor average level >= 2 pCi/L and <= 4 pCi/L.  
 : Zone 3 indoor average level < 2 pCi/L.

---

Federal Area Radon Information for Zip Code: 92109

Number of sites tested: 1

Area	Average Activity	% <4 pCi/L	% 4-20 pCi/L	% >20 pCi/L
Living Area - 1st Floor	0.500 pCi/L	100%	0%	0%
Living Area - 2nd Floor	Not Reported	Not Reported	Not Reported	Not Reported
Basement	Not Reported	Not Reported	Not Reported	Not Reported

# PHYSICAL SETTING SOURCE RECORDS SEARCHED

## TOPOGRAPHIC INFORMATION

### USGS 7.5' Digital Elevation Model (DEM)

Source: United States Geologic Survey

EDR acquired the USGS 7.5' Digital Elevation Model in 2002 and updated it in 2006. The 7.5 minute DEM corresponds to the USGS 1:24,000- and 1:25,000-scale topographic quadrangle maps. The DEM provides elevation data with consistent elevation units and projection.

### Current USGS 7.5 Minute Topographic Map

Source: U.S. Geological Survey

## HYDROLOGIC INFORMATION

Flood Zone Data: This data was obtained from the Federal Emergency Management Agency (FEMA). It depicts 100-year and 500-year flood zones as defined by FEMA. It includes the National Flood Hazard Layer (NFHL) which incorporates Flood Insurance Rate Map (FIRM) data and Q3 data from FEMA in areas not covered by NFHL.

Source: FEMA

Telephone: 877-336-2627

Date of Government Version: 2003, 2015

NWI: National Wetlands Inventory. This data, available in select counties across the country, was obtained by EDR in 2002, 2005 and 2010 from the U.S. Fish and Wildlife Service.

### State Wetlands Data: Wetland Inventory

Source: Department of Fish and Wildlife

Telephone: 916-445-0411

## HYDROGEOLOGIC INFORMATION

### AQUIFLOW<sup>R</sup> Information System

Source: EDR proprietary database of groundwater flow information

EDR has developed the AQUIFLOW Information System (AIS) to provide data on the general direction of groundwater flow at specific points. EDR has reviewed reports submitted to regulatory authorities at select sites and has extracted the date of the report, hydrogeologically determined groundwater flow direction and depth to water table information.

## GEOLOGIC INFORMATION

### Geologic Age and Rock Stratigraphic Unit

Source: P.G. Schruben, R.E. Arndt and W.J. Bawiec, Geology of the Conterminous U.S. at 1:2,500,000 Scale - A digital representation of the 1974 P.B. King and H.M. Beikman Map, USGS Digital Data Series DDS - 11 (1994).

### STATSGO: State Soil Geographic Database

Source: Department of Agriculture, Natural Resources Conservation Service (NRCS)

The U.S. Department of Agriculture's (USDA) Natural Resources Conservation Service (NRCS) leads the national Conservation Soil Survey (NCSS) and is responsible for collecting, storing, maintaining and distributing soil survey information for privately owned lands in the United States. A soil map in a soil survey is a representation of soil patterns in a landscape. Soil maps for STATSGO are compiled by generalizing more detailed (SSURGO) soil survey maps.

### SSURGO: Soil Survey Geographic Database

Source: Department of Agriculture, Natural Resources Conservation Service (NRCS)

Telephone: 800-672-5559

SSURGO is the most detailed level of mapping done by the Natural Resources Conservation Service, mapping scales generally range from 1:12,000 to 1:63,360. Field mapping methods using national standards are used to construct the soil maps in the Soil Survey Geographic (SSURGO) database. SSURGO digitizing duplicates the original soil survey maps. This level of mapping is designed for use by landowners, townships and county natural resource planning and management.

# PHYSICAL SETTING SOURCE RECORDS SEARCHED

## LOCAL / REGIONAL WATER AGENCY RECORDS

### FEDERAL WATER WELLS

#### PWS: Public Water Systems

Source: EPA/Office of Drinking Water

Telephone: 202-564-3750

Public Water System data from the Federal Reporting Data System. A PWS is any water system which provides water to at least 25 people for at least 60 days annually. PWSs provide water from wells, rivers and other sources.

#### PWS ENF: Public Water Systems Violation and Enforcement Data

Source: EPA/Office of Drinking Water

Telephone: 202-564-3750

Violation and Enforcement data for Public Water Systems from the Safe Drinking Water Information System (SDWIS) after August 1995. Prior to August 1995, the data came from the Federal Reporting Data System (FRDS).

#### USGS Water Wells: USGS National Water Inventory System (NWIS)

This database contains descriptive information on sites where the USGS collects or has collected data on surface water and/or groundwater. The groundwater data includes information on wells, springs, and other sources of groundwater.

### STATE RECORDS

#### Water Well Database

Source: Department of Water Resources

Telephone: 916-651-9648

#### California Drinking Water Quality Database

Source: Department of Public Health

Telephone: 916-324-2319

The database includes all drinking water compliance and special studies monitoring for the state of California since 1984. It consists of over 3,200,000 individual analyses along with well and water system information.

## OTHER STATE DATABASE INFORMATION

#### California Oil and Gas Well Locations

Source: Department of Conservation

Telephone: 916-323-1779

Oil and Gas well locations in the state.

#### California Earthquake Fault Lines

Source: California Division of Mines and Geology

The fault lines displayed on EDR's Topographic map are digitized quaternary fault lines prepared in 1975 by the United State Geological Survey. Additional information (also from 1975) regarding activity at specific fault lines comes from California's Preliminary Fault Activity Map prepared by the California Division of Mines and Geology.

### RADON

#### State Database: CA Radon

Source: Department of Public Health

Telephone: 916-210-8558

Radon Database for California

#### Area Radon Information

Source: USGS

Telephone: 703-356-4020

The National Radon Database has been developed by the U.S. Environmental Protection Agency (USEPA) and is a compilation of the EPA/State Residential Radon Survey and the National Residential Radon Survey. The study covers the years 1986 - 1992. Where necessary data has been supplemented by information collected at private sources such as universities and research institutions.

## PHYSICAL SETTING SOURCE RECORDS SEARCHED

### EPA Radon Zones

Source: EPA

Telephone: 703-356-4020

Sections 307 & 309 of IRAA directed EPA to list and identify areas of U.S. with the potential for elevated indoor radon levels.

### OTHER

Airport Landing Facilities: Private and public use landing facilities

Source: Federal Aviation Administration, 800-457-6656

Epicenters: World earthquake epicenters, Richter 5 or greater

Source: Department of Commerce, National Oceanic and Atmospheric Administration

California Earthquake Fault Lines: The fault lines displayed on EDR's Topographic map are digitized quaternary fault lines, prepared in 1975 by the United State Geological Survey. Additional information (also from 1975) regarding activity at specific fault lines comes from California's Preliminary Fault Activity Map prepared by the California Division of Mines and Geology.

### STREET AND ADDRESS INFORMATION

© 2015 TomTom North America, Inc. All rights reserved. This material is proprietary and the subject of copyright protection and other intellectual property rights owned by or licensed to Tele Atlas North America, Inc. The use of this material is subject to the terms of a license agreement. You will be held liable for any unauthorized copying or disclosure of this material.