

APPENDIX F

Phase I ESA - 624 Grand



PHASE I ENVIRONMENTAL SITE ASSESSMENT

**624 East Grand Avenue
Escondido, California 92025**

AEC Project No. 18-216SD
August 15, 2018

Prepared for:

Integral Communities
2235 Encinitas Blvd., Suite 216
Encinitas, CA 92024

Prepared by:

Advantage Environmental Consultants, LLC
145 Vallecitos De Oro, Suite 201
San Marcos, California 92069
Phone (760) 744-3363 • FAX (760) 744-3383

August 15, 2018

Ninia Hammond
Integral Communities
2235 Encinitas Blvd., Suite 216
Encinitas, CA 92024

Subject: **Phase I Environmental Site Assessment**
624 East Grand Avenue
Escondido, California 92025
AEC Project No. 18-216SD

Dear Ms. Hammond:

Advantage Environmental Consultants, LLC (AEC) has performed a Phase I Environmental Site Assessment (ESA) in conformance with the scope and limitations of American Society for Testing and Materials Practice E 1527-13 and 40 Code of Federal Regulations Part 312, of the property located at 624 East Grand Avenue in the City of Escondido, California ("Site"). This ESA included public environmental agency and historical record reviews, interviews, site observations, and report preparation. This report includes AEC's findings, conclusions, recommendations, and supporting documentation.

We appreciate the opportunity to be of service on this project. If you should have any questions regarding this report, or if we can be of further assistance, please contact us at (760) 744-3363.

Sincerely,

ADVANTAGE ENVIRONMENTAL CONSULTANTS, LLC



Daniel Weis, R.E.H.S.
Branch Manager
Western Regional Office



Samantha Hopper
Project Manager

TABLE OF CONTENTS

1.0	INTRODUCTION.....	1
1.1	PURPOSE	1
1.2	DETAILED SCOPE OF SERVICES	2
1.3	SIGNIFICANT ASSUMPTIONS.....	3
1.4	LIMITATIONS AND EXCEPTIONS.....	3
1.5	SPECIAL TERMS AND CONDITIONS	4
1.6	USER RELIANCE.....	4
2.0	SITE DESCRIPTION.....	5
2.1	LOCATION AND LEGAL DESCRIPTION	5
2.2	SITE AND VICINITY GENERAL CHARACTERISTICS.....	5
2.3	CURRENT USE OF THE SITE	5
2.4	DESCRIPTION OF STRUCTURES, ROADS, OTHER IMPROVEMENTS ON THE SITE.....	5
2.5	CURRENT USES OF THE ADJOINING PROPERTIES.....	5
3.0	USER PROVIDED INFORMATION.....	6
3.1	TITLE RECORDS.....	6
3.2	ENVIRONMENTAL LIENS OR ACTIVITY AND USE LIMITATIONS.....	6
3.3	SPECIALIZED KNOWLEDGE.....	6
3.4	COMMONLY KNOWN OR REASONABLY ASCERTAINABLE INFORMATION	6
3.5	VALUATION REDUCTION FOR ENVIRONMENTAL ISSUES.....	6
3.6	OWNER, PROPERTY MANAGER, AND OCCUPANT INFORMATION	6
3.7	REASON FOR PERFORMING PHASE I ESA	6
4.0	RECORDS REVIEW.....	7
4.1	STANDARD ENVIRONMENTAL RECORD SOURCES.....	7
4.2	ADDITIONAL ENVIRONMENTAL RECORD SOURCES	11
4.3	PHYSICAL SETTING SOURCES.....	11
4.3.1	TOPOGRAPHY AND HYDROLOGY	11
4.3.2	GEOLOGY	11
4.3.3	HYDROGEOLOGY.....	12
4.4	HISTORICAL USE INFORMATION.....	12
4.4.1	FIRE INSURANCE MAPS	12
4.4.2	AERIAL PHOTOGRAPHS	12
4.4.3	CITY DIRECTORIES.....	13
4.4.4	STATE OF CALIFORNIA DIVISION OF OIL AND GAS RECORDS	13
5.0	SITE RECONNAISSANCE.....	14
5.1	METHODOLOGY AND LIMITING CONDITIONS	14
5.2	GENERAL SITE SETTING	14
5.3	SITE OBSERVATIONS.....	14
6.0	INTERVIEW INFORMATION.....	15
6.1	INTERVIEW WITH OWNER	15
6.2	INTERVIEW WITH SITE MANAGER	15
6.3	INTERVIEWS WITH OCCUPANTS	15
6.4	INTERVIEW WITH LOCAL GOVERNMENT OFFICIAL.....	15
6.5	INTERVIEW WITH OTHERS	15

7.0	FINDINGS, OPINIONS, CONCLUSIONS AND RECOMMENDATIONS.....	16
8.0	DEVIATIONS AND DATA GAPS	17
9.0	REFERENCES.....	18
10.0	SIGNATURES AND QUALIFICATIONS OF ENVIRONMENTAL PROFESSIONALS	19
11.0	APPENDICES	
11.1	VICINITY MAP	
11.2	SITE PLAN	
11.3	SITE PHOTOGRAPHS	
11.4	REGULATORY DATABASE REPORT	
11.5	FIRE INSURANCE MAPS	
11.6	CITY DIRECTORIES	
11.7	QUALIFICATIONS OF THE ENVIRONMENTAL PROFESSIONALS	

1.0 Introduction

1.1 Purpose

The purpose of this Phase I ESA is to provide a professional opinion on the presence of recognized environmental conditions and other suspect environmental conditions in connection with the Site, as they existed on the date of the site inspection, and to recommend whether further investigation is required. ASTM Standard Practice E 1527-13, Standard Practice for Environmental Site Assessments: Phase I Environmental Site Assessment Process, specifies minimum requirements for conducting an ESA of a parcel of commercial real estate with respect to the range of contaminants pertinent to the scope of the Comprehensive Environmental Response, Compensation and Liability Act (CERCLA), as well as petroleum products. As such, this ESA is intended to satisfy one of the threshold criteria for satisfying the landowner liability protections to CERCLA liability assuming compliance with other elements of the defense. In other words, this ESA represents one of the practices that constitute "all appropriate inquiry" into the previous ownership and uses of the property consistent with good commercial or customary practice, as defined in 42 USC Section 9601(35)(B) and 40 CFR Part 312.

The goal of the process is to identify recognized environmental conditions, which are defined by the Practice as "the presence or likely presence of any hazardous substances or petroleum products in, on, or at a property: 1) due to any release to the environment; 2) under conditions indicative of a release to the environment; or 3) under conditions that pose a material threat of a future release to the environment. The term recognized environmental condition includes hazardous substances or petroleum products even under conditions in compliance with laws. In addition, the term also included historical recognized environmental conditions and controlled recognized environmental conditions. A historical recognized environmental condition is defined by the Practice as "a past release of hazardous substances or petroleum products that has occurred in connection with a property and has been addressed to the satisfaction of the applicable regulatory authority or meeting unrestricted use criteria established by a regulatory authority, without subjecting the property to any required controls (for example, property use restrictions, activity and use limitations, institutional controls, or engineering controls)." A controlled recognized environmental condition is defined by the Practice as "a recognized environmental condition resulting from a past release of hazardous substances or petroleum products that has been addressed to the satisfaction of the applicable regulatory authority (for example, as evidenced by the issuance of a no further action letter or equivalent, or meeting risk-based criteria established by regulatory authority), with hazardous substances or petroleum products allowed to remain in place subject to the implementation of required controls (for example, property use restrictions, activity and use limitations, institutional controls, or engineering controls)." The term recognized environmental condition is not intended to include *de minimis* conditions that generally do not present a material risk of harm to public health or the environment and that generally would not be the subject of an enforcement action if brought to the attention of appropriate governmental agencies.

The term "environment" is defined in CERCLA 42 USC 9601(8) as "(A) the navigable waters, the water of the contiguous zone, and the ocean waters of which the natural resources are under the exclusive management authority of the United States under the Magnuson-Stevens Fishery Conservation and Management Act", and "(B) any other surface water, groundwater, drinking water supply, land surface or subsurface strata, or ambient air within the United States or under the jurisdiction of the United States."

The term "release" means any "spilling, leaking, pumping, pouring, emitting, emptying, discharging, injecting, escaping, leaching, dumping, or disposing into the environment (including the abandonment or discarding of barrels, containers, and other closed receptacles containing any hazardous substance or pollutant or contaminant)", but excludes "(A) any release which results in exposure to persons solely within a workplace, with respect to a claim which such persons may assert against the employer of such persons, (B) emissions from the engine exhaust of a motor vehicle, rolling stock, aircraft, vessel, or pipeline pumping station engine, (C) release of source, byproduct, or special nuclear material from a nuclear incident, as those terms are defined in the Atomic Energy Act of 1954 [42 U.S.C. 2011 et seq.], if such release is subject to requirements with respect to financial protection established by the Nuclear Regulatory Commission under section 170 of such Act [42 U.S.C. 2210], or, for the purposes of 42 USC 9604 or any other response action, any release of source byproduct, or special nuclear material from any processing site designated under section 7912(a)(1) or 7942(a) of this title, and (D) the normal application of fertilizer."

1.2 Detailed Scope of Services

The Phase I ESA was conducted in accordance with generally accepted Phase I industry standards using ASTM Standard Practice E 1527-13, 40 Code of Federal Regulations (CFR) Part 312, and the Scope of Work proposed by AEC (Proposal Number P18-138SD). The following services were provided for this assessment:

- A review of title information pertaining to the Site.
- An evaluation of standard environmental record sources contained within Federal, State and local environmental databases within specific search distances.
- An evaluation of additional environmental record sources obtained from local regulatory departments/agencies.
- A qualitative evaluation of the physical characteristics of the Site through a review of published topographic, geologic, and hydrogeologic maps; published groundwater data; and area observations to characterize surface water flow in the Site area.
- An evaluation of past Site and adjacent/nearby property uses through a review of historical resources.
- A physical inspection of the Site (interior and exterior) conducted to search for conditions indicative of potential environmental concerns including underground storage tanks (USTs), aboveground storage tanks (ASTs), associated tank piping; stained soil or pavement; equipment that may contain or have historically contained polychlorinated biphenyls (PCBs); and other potential environmental concerns as defined in the ASTM E 1527-13 standard.
- A physical assessment of indications of past uses and visual observations of adjacent and surrounding properties (from curbside or public spaces) to assess potential impacts to the Site.
- Interviews completed with the client, a representative of the Site owner and a local regulatory official.

- The preparation of this Phase I ESA report, which includes the findings of the study and our opinion regarding their level of significance. Conclusions have been drawn based on the significance levels of the findings with subsequent recommendations provided.

1.3 Significant Assumptions

This Phase I ESA was conducted in accordance with ASTM guidelines, CFR Part 312, and the Scope of Work proposed by AEC (Proposal Number P18-139SD), for the performance of such assessment. No other warranties either express or implied, are made by AEC. AEC's evaluations, analyses, and opinions should not be taken as representations regarding subsurface conditions or the actual value of the Site. Subsurface conditions may differ from the conditions implied by the surficial observations, and can only be reliably evaluated through intrusive techniques.

Documentation and data provided by the client, designated representatives, other interested third parties, or from the public domain, and referred to in the preparation of this assessment, are assumed to be complete and correct and have been used and referenced with the understanding that AEC assumes no responsibility or liability for their accuracy. AEC's conclusions are based upon such information and documentation and on our observations of Site conditions, as they existed on the date of the site inspection. Because Site conditions may change significantly over a short period of time and additional data may become available, data reported and conclusions drawn in this report are limited to current conditions and may not be relied upon on a significantly later date.

1.4 Limitations and Exceptions

Reasonable efforts have been made during this assessment to uncover evidence of USTs, ASTs, ancillary equipment associated with such tanks, and other subsurface structures. "Reasonable efforts" are limited to information gained from visual observation of unobstructed areas, recorded database information held in public record, and available information gathered from interviews. Such methods may not identify subsurface equipment that may have been hidden from view due to paving, construction or debris pile storage, or incorrect information from sources.

This investigation was not an environmental compliance audit. While some observations and discussion in this report may address conditions and/or operations that may be regulated, the regulatory compliance of those conditions and/or operations is outside the scope of this investigation. Nothing in this report constitutes a legal opinion or legal advice. For information regarding specific individual or organizational liability, AEC recommends consultation with independent legal counsel.

According to 40 CFR Part 312, Standards and Practices for All Appropriate Inquiry: Final Rule, CERCLA liability rests with the owner or operator of a property and not with an environmental professional hired by the prospective landowner and who is not involved with the ownership or operation of the property. This report meets the requirements set forth in 40 CFR Part 312 Standards and Practices for All Appropriate Inquiries; Final Rule. However, in order to qualify for certain landowner liability protections under CERCLA, "Bona Fide Prospective Purchasers, Contiguous Property Owners, and/or Innocent Landowners" must meet additional requirements of CERCLA (42 U.S.C. 9601 (35)(B)).

This ESA does not address non-scope ASTM considerations including asbestos, lead-based paint, mold, radon, lead in drinking water, wetlands, protected environments and habitat, industrial hygiene concerns, indoor air quality (unrelated to releases of hazardous substances or petroleum products into the environment) and high voltage power lines.

1.5 Special Terms and Conditions

No special terms and conditions between AEC and the client pertinent to the findings of this ESA or methodology used to complete this assessment are noted. In addition, AEC does not have a financial interest in the Site.

1.6 User Reliance

This report was prepared for use solely and exclusively by the client and its affiliates and subsidiaries, and its lender for the project, and is not for the use or benefit of, nor may it be relied upon by, any other person or entity for any purpose without the advance written consent of AEC. AEC makes no representation to any third party except that it has used the degree of care and skill ordinarily exercised by a reasonable prudent environmental professional in the same community and in the same time frame given the same or similar facts and circumstances. No other use or disclosure is intended or authorized by AEC. In the preparation of this ESA, AEC has used the degree of care and skill ordinarily exercised by a reasonably prudent environmental professional in the same community and in the same time frame given the same or similar facts and circumstances. No other warranties are made to any third party, either express or implied.

2.0 Site Description

2.1 Location and Legal Description

The Site is located at 624 East Grand Avenue in Escondido, California. The Site is a reported 0.13-acre (5,684 square feet) in size and is further identified by County of San Diego Assessor's Parcel Number 230-163-04-00. The Site is situated generally north of East Grand Avenue and east of North Fig Street. A Vicinity Map depicting the general location of the Site is included in Section 11.1.

2.2 Site and Vicinity General Characteristics

The Site and its adjacent/nearby properties are situated within an area of the City of Escondido comprised of commercial properties, medical facilities and parking areas. Additional details pertaining to the Site and its adjoining properties are provided in the sections below.

2.3 Current Use of the Site

The Site is occupied by a medical office building and an asphalt paved parking lot.

2.4 Description of Structures, Roads, Other Improvements on the Site

The Site consists of a single-story medical office building of wood framed construction on a raised foundation, an asphalt paved parking lot and landscaped areas. The building is a reported 2,190 square feet in size and was reportedly constructed in 1985. Access to the Site is provided from East Grand Avenue to the south and North Fig Street to the east. Potable water and sanitary sewer service are provided to the area by the City of Escondido. Electricity and natural gas are supplied to the area by San Diego Gas and Electric. A Site Plan is included in Section 11.2. Photographs taken of the Site are included in Section 11.3.

2.5 Current Uses of the Adjoining Properties

The area surrounding the Site consists generally of commercial and parking lots. AEC performed a visual inspection of adjoining properties from adjacent sidewalks and other access points. No significant environmental concerns to the Site relative to the adjacent properties were noted. The following table identifies the immediately adjacent property uses:

Direction	Adjoining Property Use
North	Parking lot
South	East Grand Avenue, then medical buildings
East	Medical buildings
West	Parking lot, then Palomar Hospital

3.0 User Provided Information

3.1 Title Records

No environmentally related liens, deed restrictions or activity and use limitations pertaining to the Site were noted during research completed with the County of San Diego Tax Assessor. In addition, the client is unaware of such encumbrances recorded against the Site.

3.2 Environmental Liens or Activity and Use Limitations

The client is unaware of environmental related liens or activity use limitations (i.e. engineering or institutional controls) that are related to potential environmental issues at the Site.

3.3 Specialized Knowledge

The client is unaware of specialized knowledge pertinent to potential recognized environmental conditions at the Site.

3.4 Commonly Known or Reasonably Ascertainable Information

The client is unaware of commonly known or reasonably ascertainable information pertinent to potential recognized environmental conditions at the Site.

3.5 Valuation Reduction for Environmental Issues

The client is unaware of information pertaining to the relationship of the purchase price to the estimated fair market value of the Site that might indicate that significant contamination exists.

3.6 Owner, Property Manager, and Occupant Information

The Site is currently owned, managed and occupied by Dr. Thomas Marcisz.

3.7 Reason for Performing Phase I ESA

AEC has been retained to conduct this Phase I ESA to identify environmental issues which may be present and in connection with the planned purchase of the Site.

4.0 Records Review

4.1 Standard Environmental Record Sources

AEC reviewed Federal and State environmental databases provided by EDR of Shelton, Connecticut for information pertaining to documented and/or suspected releases of regulated hazardous substances and/or petroleum products within specified search distances. Copies of the EDR reports are included in Section 11.4.

AEC also reviewed unmappable sites listed in the environmental database report by cross-referencing addresses and site names. Unmappable sites are sites that cannot be plotted with confidence but can be located by zip code or city name. In general, a site cannot be mapped because of inaccurate or missing location information in the record provided by the regulatory agency. Any unmappable sites that AEC identifies within the specified search radii were evaluated as part of the preparation of this report.

The following Federal databases related to potential on-site and off-site sources of contamination were reviewed and interpreted by AEC:

Federal Databases	Search Distance From Site
National Priorities List (NPL)	One mile
Delisted NPL	One mile
Superfund Enterprise Management System (SEMS) Former CERCLIS	One-half mile
Superfund Enterprise Management System Archive (SEMS ARCHIVE) Former CERCLIS NFRAP	One-half mile
Resource Conservation and Recovery Act (RCRA) CORRACTS Hazardous Waste Treatment, Storage and Disposal (TSD) Facilities	One mile
RCRA non-CORRACTS Hazardous Waste TSD Facilities	One-half mile
RCRA Hazardous Waste Generators (RCRA GEN)	One-eighth mile
Emergency Response Notification System (ERNS)	One-eighth mile
Federal Institutional/Engineering Control Registries (IC/EC)	One-half mile

The following State/local databases related to potential on-site and off-site sources of contamination were also searched and reviewed:

State/Local Databases	Search Distance From Site
State-equivalent NPL and CERCLIS (RESPONSE and Envirostor)	One mile
State Voluntary Cleanup Sites (VCP)	One-half mile
State Landfill and/or Solid Waste Disposal Sites (SWF/LF)	One-half mile
State Leaking Storage Tank (LUST, SLIC, SAM)	One-half mile
State Registered Storage Tank (UST, AST)	One-eighth mile
State Brownfields	One-half mile

Descriptions/sources of each of the above referenced regulatory databases and the dates these databases were last updated by the applicable regulatory agencies are included in the EDR report.

Subject Site

The Site was not listed on any of the standard regulatory databases searched by EDR.

Adjoining and Nearby Properties

Several listings were mapped in the standard regulatory databases within a one-quarter mile radius of the Site. The table below presents a summary of the listed facilities and an opinion regarding their potential impact to the Site.

Listed Property and Address	Database(s)	Mapped Distance and Direction From Site	Details	Significant Concern To Site?
Palomar Medical Group 625 East Grand Avenue	RCRA-GEN	0.016-mile SSE	Referenced as a small quantity generator of hazardous waste with no releases or violations reported.	No
535 East Second Avenue	ERNS	0.121-mile SSW	Referenced on the ERNS database due to a natural gas explosion from a clothes dryer on 5/2/2001.	No
Madison Square Partnership 488 E Valley Pky	LUST SAM	0.159- 0.189-mile W	Referenced with a release of gasoline to the groundwater. The case was closed on 3/16/2006.	No
Palomar Pomerado Hospital 100 Valley Blvd	LUST SAM	0.177-mile WSW	Referenced with a release of kerosene to the soil. The case was closed on 4/13/1990.	No
Redwood Town Court 500 East Valley Parkway	ENVIROSTOR	0.191-mile NW	Referenced with no contaminants identified, and a "no action required" status as of 5/9/1997.	No
San Diego Glass and Paint 404 E Grand Ave	LUST SAM	0.225-mile WSW	Referenced with a release of stoddard solvent/mineral spirits/distillates to the soil. The case was closed on 7/8/1993.	No
Action Carwash 410 Valley Pky	LUST SAM	0.244-mile W	Referenced with a release of gasoline to the groundwater. The case was closed on 10/3/2011.	No

The above-referenced properties are not considered to be significant environmental concerns to the Site. There are also additional listings (one SEMS-ARCHIVE, five ENVIROSTOR, six SAM, 10 LUST and three SLIC) mapped between one-quarter mile and one mile of the Site. The off-Site ASTM databases listings are also not considered to be significant environmental concerns to the Site. These opinions are based on several factors including the nature of the regulatory database listings, distance of the off-Site listed properties from the Site, orientation of the listed properties relative to the Site, interpreted the direction of groundwater flow and/or regulatory case status information for the various properties as described in the databases.

Non-ASTM Database Reviews

Below is a list of non-ASTM databases searched by EDR and reviewed by AEC during the preparation of this assessment. The descriptions of each database and their data release frequency are included in the EDR report, included in Section 11.4.

Local Brownfield Lists

US BROWNFIELDSD - A Listing of Brownfields Sites

Local Lists of Landfill / Solid Waste Disposal Sites

DEBRIS REGION 9 - Torres Martinez Reservation Illegal Dump Site Locations

ODI - Open Dump Inventory

WMUDS/SWAT - Waste Management Unit Database

SWRCY - Recycler Database

HAULERS - Registered Waste Tire Haulers Listing

IHS OPEN DUMPS – Open Dumps on Indian Land

Local Lists of Hazardous Waste / Contaminated Sites

US HIST CDL - National Clandestine Laboratory Register

US CDL - Clandestine Drug Labs

HIST Cal-Sites - Historical Calsites Database

SCH - School Property Evaluation Program

Toxic Pits - Toxic Pits Cleanup Act Sites

CDL - Clandestine Drug Labs

San Diego Co. HMMD – Hazardous Materials Management Division Database

Local Land Records

LIENS 2 - CERCLA Lien Information

LIENS - Environmental Liens Listing

DEED - Deed Restriction Listing

Records of Emergency Release Reports

HMIRS - Hazardous Materials Information Reporting System

CHMIRS - California Hazardous Material Incident Report System

LDS - Land Disposal Sites Listing

MCS - Military Cleanup Sites Listing

SPILLS 90 – SPILLS90 data from FirstSearch

Other Ascertainable Records

RCRA-NonGen - RCRA - Non-Generators

DOT OPS - Incident and Accident Data

DOD - Department of Defense Sites

FUDS - Formerly Used Defense Sites

CONSENT - Superfund (CERCLA) Consent Decrees

ROD - Records Of Decision

UMTRA - Uranium Mill Tailings Sites

MINES - Mines Master Index File

TRIS - Toxic Chemical Release Inventory System

TSCA - Toxic Substances Control Act

FTTSFIFRA/ TSCA Tracking System - FIFRA (Federal Insecticide, Fungicide, & Rodenticide Act)/TSCA (Toxic Substances Control Act)

HIST FTTS - FIFRA/TSCA Tracking System Administrative Case Listing

SSTS - Section 7 Tracking Systems
ICIS - Integrated Compliance Information System
PADS - PCB Activity Database System
MLTS - Material Licensing Tracking System
RADINFO - Radiation Information Database
FINDS - Facility Index System/Facility Registry System
RAATS - RCRA Administrative Action Tracking System
RMP - Risk Management Plans
CA BOND EXP. PLAN - Bond Expenditure Plan
UIC - UIC Listing
NPDES - NPDES Permits Listing
Cortese - "Cortese" Hazardous Waste & Substances Sites List
HIST CORTESE - Hazardous Waste & Substance Site List
CUPA Listings - CUPA Resources List
Notify 65 - Proposition 65 Records
DRYCLEANERS - Cleaner Facilities
WIP - Well Investigation Program Case List
ENF - Enforcement Action List
HAZNET - Facility and Manifest Data
EMI - Emissions Inventory Data
INDIAN RESERV - Indian Reservations
SCRD DRYCLEANERS - State Coalition for Remediation of Drycleaners Listing
MWMP - Medical Waste Management Program Listing
COAL ASDH DOE – Sleam Electric Plan Operation Data Listing
COAL ASH EPA – Coal Combustion Residues Surface Impoundments List
HWT - Registered Hazardous Waste Transporter Database
HWP - Envirostor Permitted Facilities List
FINANCIAL ASSURANCE - Financial Assurance Information Listing
LEAD SMELTERS - Lead Smelter Sites
2020 COR ACTION - 2020 Corrective Action Program List
US AIRS - Aerometric Information Retrieval System Facility Subsystem
PRP - Potentially Responsible Parties
WDS - Waste Discharge System
EPA WATCH LIST - EPA WATCH LIST
US FIN ASSUR - Financial Assurance Information
PCB TRANSFORMER - PCB Transformer Registration Database
PROC - Certified Processors Database
PEST LIC – Pesticide Regulation Licenses Listing
FUSRAP – Formerly Utilized Sites Remedial Action Program
UXO – Unexploded Ordnance Sites
DOCKET HWC – Hazardous Waste Compliance Docket Listing
ECHO – enforcement & Compliance History Information
FUELS PROGRAM – EPA Fuels Program Registered Listing

Non-ASTM Database Listings

The Site is not listed on any non-ASTM databases searched by EDR. Several off-Site properties were listed on the non-ASTM databases searched by EDR and are not of significant environmental concern to the Site. This opinion is also based on several factors including the distance of the off-Site listed properties from the Site, the orientation of the listed properties relative to the Site, interpreted direction of groundwater flow, and/or regulatory case status information for the various properties as described in the database report.

4.2 Additional Environmental Record Sources

California State Water Resources Control Board (Geotracker)

The Site is not identified in the online SWRCB Geotracker database. Information included in the SWRCB Geotracker database regarding the adjacent/nearby properties is generally consistent with information found in the EDR regulatory database report.

San Diego County Department of Environmental Health (DEH)

AEC submitted a request for records with the DEH for the Site. The DEH does not maintain records for the Site.

4.3 Physical Setting Sources

The following physical setting sources were reviewed to provide information about the topographic, hydrologic, geologic and/or hydrogeologic characteristics of the Site.

4.3.1 Topography and Hydrology

USGS Topographic Quadrangle

According to the United States Geologic Survey topographic map for the Valley Center, California 7.5 minute quadrangle (2015), the Site is depicted as being relatively level and at an elevation of approximately 675 feet above mean sea level. Regional topography is shown as sloping to the north towards Escondido Creek. Streets and roadways adjacent to the Site are shown in their current configuration.

Hydrology/Storm Water Management

Surface drainage at the Site is facilitated by nearby municipal storm drains along public roadways and maintained by the City of Escondido. The Site does not appear to receive significant drainage from off-Site properties.

4.3.2 Geology

The Site lies within the Peninsular Ranges Geologic Province of California. This geomorphic province is traversed by a group of northwest trending sub-parallel fault zones and encompasses an area that extends 125 miles from the Transverse Ranges and the Los Angeles Basin south to the Mexican Border and beyond another 775 miles to the tip of Baja California. Rocks within the Peninsular Range Province were emplaced during Cretaceous age orogenic events and uplifted into the present mountain ranges during the late Tertiary and Quaternary. Igneous, metamorphic and sedimentary rocks are all found within the Peninsular Ranges. Based on geologic map sources reviewed, the Site is underlain by mid-Cretaceous aged granodiorite of Woodson Mountain. These deposits are characterized as massive, coarse-grained, leucocratic hornblende granodiorite.

4.3.3 Hydrogeology

The Site is located within the San Diego Hydrologic Basin Planning Area. According to the Water Quality Control Plan for the San Diego Basin (California Regional Water Quality Control Board, San Diego Region [SD-RWQCB], 1994), the Site is situated within the Escondido Hydrologic Subarea of the Escondido Creek Hydrologic Area of the Carlsbad Hydrologic Unit. Groundwater within the Escondido Hydrologic Subarea has been designated as having existing beneficial uses for municipal, agricultural and industrial supply uses. Regional groundwater flow is anticipated to be toward the southwest. The static groundwater table at the Site is anticipated to be present at a depth of greater than 10 feet below the ground surface.

4.4 Historical Use Information

Historical sources (as described in the following sections) were reviewed to develop a history of the previous uses of the Site and adjacent/nearby properties to help identify the likelihood of past uses having led to recognized environmental conditions in connection with the Site.

4.4.1 Fire Insurance Maps

Fire insurance maps of the Site were reviewed for the years of 1907, 1911, 1927, 1940, 1949 and 1962. The Site is vacant and undeveloped on the maps from 1907 through 1949. The Site is depicted as an office on the 1962 map. The western and southern adjacent properties appear to be developed with residential properties starting on the 1927 map. The properties to the east appear to be developed with offices on the 1962 map. Copies of the fire insurance maps are included in Section 11.5.

4.4.2 Aerial Photographs

AEC reviewed aerial photographs from 1947, 1953, 1964, 1967, 1980, 1989, 1995, 1996, 2002, 2003, 2005, 2009, 2010, 2012 and 2014 via online resources. The results of the aerial photograph review are summarized in the following table:

Aerial Photograph Review	
Year	Observations
1947	<p>Site: The Site appears to be vacant and undeveloped.</p> <p>Adjacent Properties: The adjacent properties to the south appear to be developed with residences. The adjacent properties to the north, west and east appear to be vacant and undeveloped. East Grand Avenue is present to the south of the Site.</p>
1953	<p>Site: The Site appears similar to the previous photograph.</p> <p>Adjacent Properties: The adjacent properties appear similar to the previous photograph with the exception of the properties to the west, which appear to be developed with a parking lot and commercial building.</p>
1964 and 1967	<p>Site: The Site appears to be developed with a single commercial building similar to the current configuration.</p> <p>Adjacent Properties: The adjacent properties to the east and west appear to be developed with commercial properties. The northern adjacent property appears to be vacant and undeveloped.</p>

Aerial Photograph Review	
Year	Observations
1980, 1989, 1995, 1996, 2002, 2003, 2005, 2009, 2010, 2012 and 2014	Site: The Site appears similar to the previous photograph. Adjacent Properties: Adjacent properties appear to be developed with commercial buildings to the east, west and south. The northern adjacent property appears to be developed with a parking lot. In the 1989 photograph, the western adjacent property appears to be developed as a parking lot. In the 1989 photograph, the adjacent properties appear in their current configurations.

4.4.3 City Directories

AEC reviewed historical city directory listings provided by EDR pertaining to the Site from 1971 to 2014. The Site is listed in the directories with various medical office listings from 1971 through 2014. The surrounding properties are listed with various medical offices and residential listings (personal names) from 1933 through 2014. Such listings do not represent significant environmental concerns to the Site. Copies of the directory listings are included in Section 11.6 of this report.

4.4.4 State of California Division of Oil and Gas Records

According to online resources provided by the California Department of Conservation, Division of Oil, Gas and Geothermal Resources, there are no oil, gas or geothermal wells located on the Site or its adjacent properties.

5.0 Site Reconnaissance

The objective of the Site reconnaissance was to obtain information indicating the likelihood of recognized environmental conditions in connection with the Site. The reconnaissance was conducted by Mr. Dan Weis of AEC's Western Regional office on June 27, 2018. Mr. Weis was escorted by client and Site owner representative during the Site reconnaissance.

5.1 Methodology and Limiting Conditions

The Site reconnaissance consisted of walking the Site and along public sidewalks (for viewing of adjacent/nearby properties). AEC was granted full access to the Site. As stated previously, a Site Plan is included in Section 11.2. Photographs of the Site were taken to document existing Site conditions and are included and described in Section 11.3.

5.2 General Site Setting

The Site and its adjacent/nearby properties are situated within an area of the City of Escondido comprised of commercial properties, medical facilities and parking areas. The Site is occupied by a medical office building and an asphalt paved parking lot. The current use of the Site and its adjacent properties are not indicative of the use, treatment, storage, disposal or generation of significant quantities of hazardous substances or petroleum products that have adversely impacted the Site.

5.3 Site Observations

AEC examined the Site for evidence of the following potential environmental concerns:

Conditions	Not Observed or Noted	Observed or Noted	Significant Environmental Concern?
Hazardous Substances/Petroleum Products	X		
Waste Generation/Storage/Disposal	X		
ASTs	X		
USTs	X		
PCB-Containing Equipment	X		
Chemical/Petroleum Odors	X		
Pools of Liquid	X		
Floor Drains/Sumps/Wells	X		
Drums	X		
Stains or Corrosion	X		
Unidentified Substance Containers	X		
Stained Soil or Pavement	X		
Stressed Vegetation	X		
Pits, Ponds or Lagoons	X		
Wastewater Discharges/Disposal Systems	X		
Septic Systems/Cesspools	X		
Non-Hazardous Solid Waste Disposal Areas	X		
Drinking Water Systems/Water Wells	X		
Other	X		

6.0 Interview Information

6.1 Interview With Owner

The Site is currently owned by Dr. Thomas Marcisz. The Site owner is not aware of environmental concerns in connection with the Site.

6.2 Interview With Site Manager

The Site owner is also considered to be the Site manager. Please refer to Section 6.1 above.

6.3 Interviews With Occupants

The Site owner is also considered to be the Site occupant. Please refer to Section 6.1 above.

6.4 Interview With Local Government Official

During the preparation of this assessment, multiple governmental agency representatives were interviewed regarding the availability of public records pertaining to the Site.

6.5 Interview With Others

No interviews with other persons knowledgeable of the historical use of the Site were conducted during the preparation of this ESA.

7.0 Findings, Opinions, Conclusions and Recommendations

Advantage Environmental Consultants, LLC has performed a Phase I Environmental Site Assessment, in conformance with the scope and limitations of ASTM Practice E 1527-13 of the property located at 624 East Grand Avenue in the City of Escondido, California. Any exceptions to, or deletions from, this practice are described in Section 10.0 of this report.

This Phase I ESA has revealed no evidence of recognized environmental conditions in connection with the Site. Additional assessment at the Site is not considered to be warranted at this time.

8.0 Deviations and Data Gaps

No deviations or data gaps of significance as defined in the ASTM E 1527-13 standard are noted.

9.0 References

ASTM, "Standard Practice for Environmental Site Assessments: Phase I Environmental Site Assessment Process," ASTM Designation E 1527-13.

"All Appropriate Inquiry" as necessary to satisfy the defenses available under 42 U.S.C. §§ 9607(b)(3), 9607(r)(1), and 9607(q), relying on definitions provided at 42 U.S.C. §§ 9601(35)(B); and as further explained in 40 CFR §§ 312.1 – 312.31.

California Geological Survey (CGS), 2002, California Geomorphic Provinces Note 36, Electronic Copy, Revised December.

California Regional Water Quality Control Board - San Diego Region 9, 1994, Water Quality Control Plan - San Diego Region: California State Water Resources Control Board Publication.

EDR Regulatory Database Report, City Directories and Fire Insurance Map package.

State of California Department of Conservation, Division of Oil and Gas and Geothermal Resources: http://www.consrv.ca.gov/DOG/maps/index_map.htm.

State of California Water Resources Control Board (SWRCB) GeoTracker database: <http://geotracker.swrcb.ca.gov/>.

USGS topographic map, Valley Center, California Quadrangle (2015).

10.0 Signatures and Qualifications of Environmental Professionals

I declare that, to the best of my professional knowledge and belief, I meet the definition of Environmental Professional as defined in 40 CFR 312.10. I have the specific qualifications based on education, training, and experience to assess a property of the nature, history and setting of the subject Site. I have developed and performed the all appropriate inquiries in conformance with the standards and practices set forth in 40 CFR Part 312.

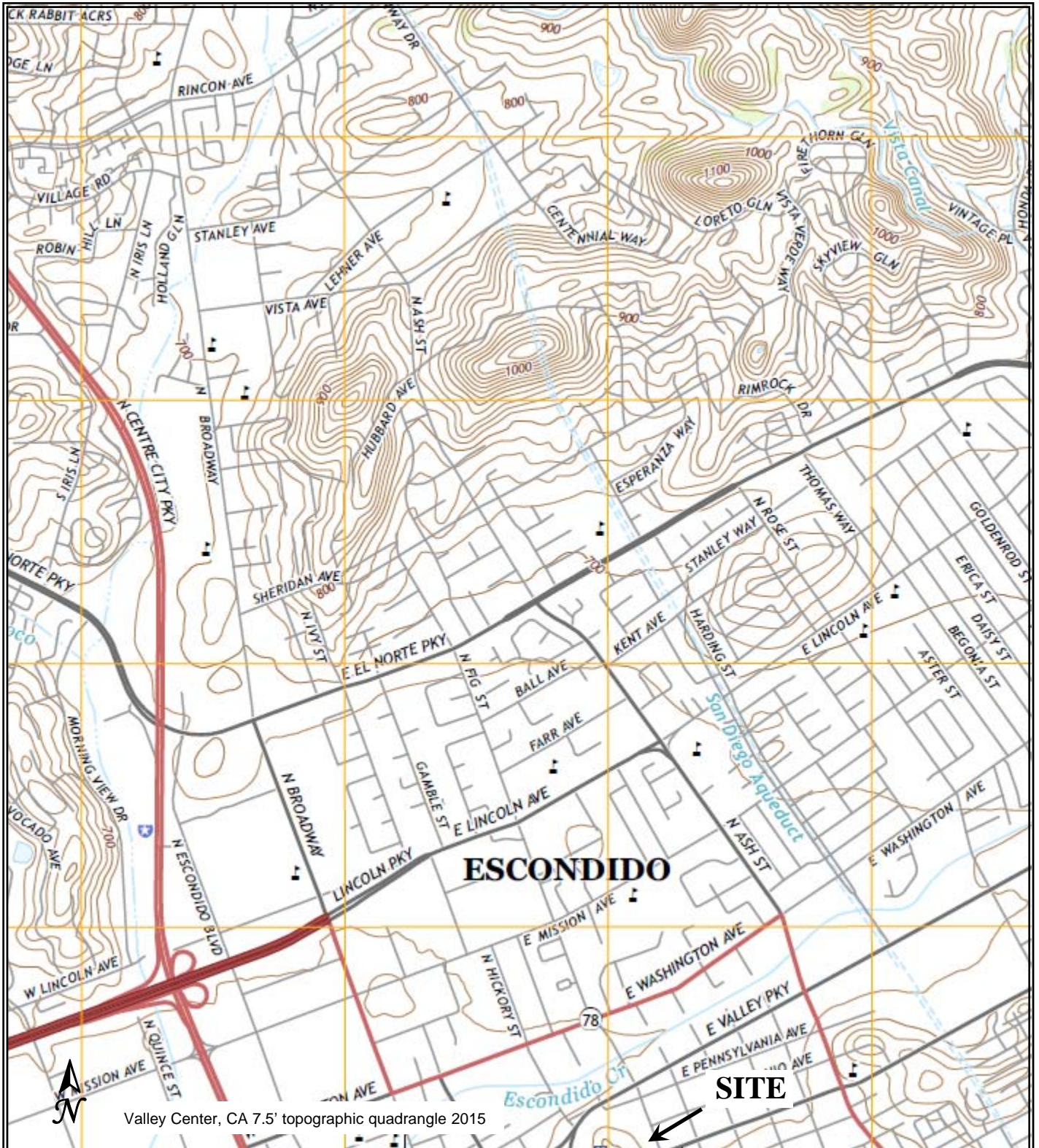


Daniel Weis, R.E.H.S.
Branch Manager
Western Regional Office

Qualifications for the environmental professionals involved in the performance of the Phase I ESA are included in Section 11.7.

11.0 Appendices

11.1 Vicinity Map



145 Vallecitos De Oro, Suite 201
 San Marcos, CA 92069
 Phone: 760-744-3363 Fax: 760-744-3383


Vicinity Map
 624 East Grand Avenue
 Escondido, California

Work Order No.:
 18-216SD

Report Date:
 July 2018

Drawn By:
 SH

11.2 Site Plan





145 Vallecitos De Oro, Suite 201
 San Marcos, CA 92069
 Phone: 760-744-3363 Fax: 760-744-3383


Site Plan
 624 East Grand Avenue
 Escondido, California

Work Order No.:
 18-216SD

Report Date:
 July 2018

Drawn By:
 SH

11.3 Site Photographs





1. View of Site looking northeast.



2. View of the waiting room area.



3. View of a typical examination room.



4. View of a typical examination room.



5. View of the kitchen/break room.



6. Storage area.



7. View of a storage room.



8. View of the parking area at the Site looking south.



9. View of the northern adjacent parking lot.



10. View of the eastern adjacent property looking east.



11. View of the southern adjacent property looking south across East Grand.



12. View of the northern adjacent parking area.

11.4 Regulatory Database Report

624 East Grand
624 East Grand
Escondido, CA 92025

Inquiry Number: 5359095.2s
July 12, 2018

The EDR Radius Map™ Report



6 Armstrong Road, 4th floor
Shelton, CT 06484
Toll Free: 800.352.0050
www.edrnet.com

TABLE OF CONTENTS

<u>SECTION</u>	<u>PAGE</u>
Executive Summary	ES1
Overview Map	2
Detail Map	3
Map Findings Summary	4
Map Findings	8
Orphan Summary	122
Government Records Searched/Data Currency Tracking	GR-1

GEOCHECK ADDENDUM

GeoCheck - Not Requested

Thank you for your business.
Please contact EDR at 1-800-352-0050
with any questions or comments.

Disclaimer - Copyright and Trademark Notice

This Report contains certain information obtained from a variety of public and other sources reasonably available to Environmental Data Resources, Inc. It cannot be concluded from this Report that coverage information for the target and surrounding properties does not exist from other sources. **NO WARRANTY EXPRESSED OR IMPLIED, IS MADE WHATSOEVER IN CONNECTION WITH THIS REPORT. ENVIRONMENTAL DATA RESOURCES, INC. SPECIFICALLY DISCLAIMS THE MAKING OF ANY SUCH WARRANTIES, INCLUDING WITHOUT LIMITATION, MERCHANTABILITY OR FITNESS FOR A PARTICULAR USE OR PURPOSE. ALL RISK IS ASSUMED BY THE USER. IN NO EVENT SHALL ENVIRONMENTAL DATA RESOURCES, INC. BE LIABLE TO ANYONE, WHETHER ARISING OUT OF ERRORS OR OMISSIONS, NEGLIGENCE, ACCIDENT OR ANY OTHER CAUSE, FOR ANY LOSS OF DAMAGE, INCLUDING, WITHOUT LIMITATION, SPECIAL, INCIDENTAL, CONSEQUENTIAL, OR EXEMPLARY DAMAGES. ANY LIABILITY ON THE PART OF ENVIRONMENTAL DATA RESOURCES, INC. IS STRICTLY LIMITED TO A REFUND OF THE AMOUNT PAID FOR THIS REPORT.** Purchaser accepts this Report "AS IS". Any analyses, estimates, ratings, environmental risk levels or risk codes provided in this Report are provided for illustrative purposes only, and are not intended to provide, nor should they be interpreted as providing any facts regarding, or prediction or forecast of, any environmental risk for any property. Only a Phase I Environmental Site Assessment performed by an environmental professional can provide information regarding the environmental risk for any property. Additionally, the information provided in this Report is not to be construed as legal advice.

Copyright 2018 by Environmental Data Resources, Inc. All rights reserved. Reproduction in any media or format, in whole or in part, of any report or map of Environmental Data Resources, Inc., or its affiliates, is prohibited without prior written permission.

EDR and its logos (including Sanborn and Sanborn Map) are trademarks of Environmental Data Resources, Inc. or its affiliates. All other trademarks used herein are the property of their respective owners.

EXECUTIVE SUMMARY

A search of available environmental records was conducted by Environmental Data Resources, Inc (EDR). The report was designed to assist parties seeking to meet the search requirements of EPA's Standards and Practices for All Appropriate Inquiries (40 CFR Part 312), the ASTM Standard Practice for Environmental Site Assessments (E 1527-13), the ASTM Standard Practice for Environmental Site Assessments for Forestland or Rural Property (E 2247-16), the ASTM Standard Practice for Limited Environmental Due Diligence: Transaction Screen Process (E 1528-14) or custom requirements developed for the evaluation of environmental risk associated with a parcel of real estate.

TARGET PROPERTY INFORMATION

ADDRESS

624 EAST GRAND
ESCONDIDO, CA 92025

COORDINATES

Latitude (North): 33.1250040 - 33° 7' 30.01"
Longitude (West): 117.0736280 - 117° 4' 25.06"
Universal Transverse Mercator: Zone 11
UTM X (Meters): 493131.5
UTM Y (Meters): 3664956.0
Elevation: 683 ft. above sea level

USGS TOPOGRAPHIC MAP ASSOCIATED WITH TARGET PROPERTY

Target Property Map: 5640948 VALLEY CENTER, CA
Version Date: 2012

South Map: 5641298 ESCONDIDO, CA
Version Date: 2012

AERIAL PHOTOGRAPHY IN THIS REPORT

Portions of Photo from: 20140530
Source: USDA

MAPPED SITES SUMMARY

Target Property Address:
624 EAST GRAND
ESCONDIDO, CA 92025

Click on Map ID to see full detail.

MAP ID	SITE NAME	ADDRESS	DATABASE ACRONYMS	RELATIVE ELEVATION	DIST (ft. & mi.) DIRECTION
A1	GRAYBILL MEDICAL GRO	625 E GRAND AVE	San Diego Co. HMMD	Higher	82, 0.016, SSE
A2	PALOMAR MEDICAL GROU	625 E GRAND AVE	RCRA-SQG	Higher	82, 0.016, SSE
A3	BALBOA NEPHROLOGY ME	631 E GRAND AVE	San Diego Co. HMMD	Lower	85, 0.016, SSE
A4	LABCORP GRAND AVE.	629 E GRAND AVE	San Diego Co. HMMD	Higher	85, 0.016, SSE
A5	ESC. HEMATOLOGY/ONCO	637 E GRAND AV	San Diego Co. HMMD	Lower	86, 0.016, SSE
A6	ARTHRITIS MEDICAL CL	637 E GRAND AV	San Diego Co. HMMD	Lower	86, 0.016, SSE
A7	FPA MEDICAL MANAGEME	633 E GRAND AV	San Diego Co. HMMD	Lower	86, 0.016, SSE
A8	ARTHRITIS MED CLINIC	643 E GRAND AV	San Diego Co. HMMD	Lower	89, 0.017, SE
A9	PLANNED PARENTHOOD	645 E GRAND AV	San Diego Co. HMMD	Lower	92, 0.017, SE
A10	DR ROBERT KAPLAN D.O	649 E GRAND AV	San Diego Co. HMMD	Lower	101, 0.019, ESE
A11	DR HERBERT JAC LOWE	663 E GRAND AV	San Diego Co. HMMD	Lower	130, 0.025, ESE
B12	ESCONDIDO COMMUNITY	141 FIG ST	San Diego Co. HMMD	Lower	130, 0.025, NNE
B13	THOMAS A. JONES, M.D	141 N FIG ST	San Diego Co. HMMD	Lower	134, 0.025, NNE
B14	ESCONDIDO HEMATOLOGY	121 N FIG ST	San Diego Co. HMMD	Lower	134, 0.025, NNE
A15	MARC J LINDBECK D D	661 E GRAND AV	San Diego Co. HMMD	Lower	200, 0.038, SE
A16	HERBERT JAC LOWE DDS	110 N FIG ST	San Diego Co. HMMD	Lower	203, 0.038, ENE
A17	SOUTHWEST CANCER CAR	701 E GRAND AV	San Diego Co. HMMD	Lower	283, 0.054, ESE
A18	GENESIS HEALTHCARE P	701 E GRAND AV	San Diego Co. HMMD	Lower	283, 0.054, ESE
A19	GENESIS HEALTHCARE P	701 E GRAND AVE 200	San Diego Co. HMMD	Lower	283, 0.054, ESE
B20	SUNBRIDGE CARE CTR O	201 N FIG ST	San Diego Co. HMMD	Lower	316, 0.060, North
B21	PALOMAR VISTA HEALTH	201 N FIG ST	San Diego Co. HMMD	Lower	316, 0.060, North
B22	GRAYBILL MEDICAL GRO	705 E OHIO AV	San Diego Co. HMMD	Lower	328, 0.062, NE
A23	MICHAEL A LAROCQUE M	116 GRAPE ST	San Diego Co. HMMD	Higher	331, 0.063, SSW
C24	SYNERGY CLINICAL RES	710 E GRAND AV	San Diego Co. HMMD	Lower	341, 0.065, East
D25	ALVARADO PARKWAY INS	142 S GRAPE ST	San Diego Co. HMMD	Higher	394, 0.075, South
26	ADVANCED PHARMACY HO	503 E GRAND AV	San Diego Co. HMMD	Higher	395, 0.075, SW
E27	GAMBRO HEALTH CARE	130 S FIG ST	San Diego Co. HMMD	Lower	397, 0.075, SE
C28	BRILLIANT DENTAL	726 E GRAND AVE B	San Diego Co. HMMD	Lower	400, 0.076, ENE
C29	JEFFREY M CARLSON	726 E GRAND AV	San Diego Co. HMMD	Lower	400, 0.076, ENE
C30	CASA DENTAL	727 E OHIO AV	San Diego Co. HMMD	Lower	421, 0.080, NE
C31	JAMSHID KHAZIAN DMD	727 E GRAND AV	San Diego Co. HMMD	Lower	426, 0.081, East
D32	PSYCHIATRIC ASSOCIAT	125 S GRAPE ST	San Diego Co. HMMD	Higher	429, 0.081, SSW
C33	TRAVIS WESTERMEYER,	736 E GRAND AVE	San Diego Co. HMMD	Lower	451, 0.085, ENE
F34	LAWRENCE GETZ MD	651 E PENNSYLVANIA A	San Diego Co. HMMD	Lower	476, 0.090, NNW
F35	FRED S HAMMILL MD	651 E PENNSYLVANIA A	San Diego Co. HMMD	Lower	476, 0.090, NNW
F36	PHILIP C BOSCH MD	651 E PENNSYLVANIA A	San Diego Co. HMMD	Lower	476, 0.090, NNW
G37	PRITAM SINGH MD INC	735 E OHIO AV	San Diego Co. HMMD	Lower	518, 0.098, NE
G38	PALOMAR PODIATRY	735 E OHIO AV	San Diego Co. HMMD	Lower	518, 0.098, NE
G39	DONALD THOR, DDS	735 E OHIO AV	San Diego Co. HMMD	Lower	518, 0.098, NE

MAPPED SITES SUMMARY

Target Property Address:
624 EAST GRAND
ESCONDIDO, CA 92025

Click on Map ID to see full detail.

MAP ID	SITE NAME	ADDRESS	DATABASE ACRONYMS	RELATIVE ELEVATION	DIST (ft. & mi.) DIRECTION
G40	REEVOMD, P.C.	735 E OHIO AVE	San Diego Co. HMMD	Lower	518, 0.098, NE
G41	CHANDRASEKHAR P VARM	735 E OHIO AV	San Diego Co. HMMD	Lower	518, 0.098, NE
G42	SOUTHWEST CANCER CAR	735 E OHIO AV	San Diego Co. HMMD	Lower	518, 0.098, NE
G43	PALOMAR MEDICAL CTR-	735 OHIO AV	San Diego Co. HMMD	Lower	518, 0.098, NE
F44	ESCONDIDO COMMUNITY	641 E PENNSYLVANIA A	San Diego Co. HMMD	Lower	521, 0.099, NNW
F45	PATHOLOGY MEDICAL LA	641 E PENNSYLVANIA A	San Diego Co. HMMD	Lower	521, 0.099, NNW
F46	ESCONDIDO OB GYN MED	641 E PENNSYLVANIA A	San Diego Co. HMMD	Lower	521, 0.099, NNW
C47	PAIN & STRESS ACUPUN	750 E GRAND AV	San Diego Co. HMMD	Lower	550, 0.104, ENE
C48	QUEST DIAGNOSTICS	750 E GRAND AV	San Diego Co. HMMD	Lower	550, 0.104, ENE
C49	CLIFFORD R BRITTON M	750 E GRAND AV	San Diego Co. HMMD	Lower	550, 0.104, ENE
C50	RUSSEL A BUZARD D O	750 E GRAND AV	San Diego Co. HMMD	Lower	550, 0.104, ENE
C51	MEDICAL WEIGHT CONTR	750 E GRAND AV	San Diego Co. HMMD	Lower	550, 0.104, ENE
C52	PALOMAR POMERADO GI	750 E GRAND AV	San Diego Co. HMMD	Lower	550, 0.104, ENE
C53	DIABETES & ENDOCRINE	750 E GRAND AV	San Diego Co. HMMD	Lower	550, 0.104, ENE
E54		223 S. FIG ST	CHMIRS	Higher	581, 0.110, SSE
G55	MERTON SUZUKI MD INC	255 ELM ST	San Diego Co. HMMD	Lower	588, 0.111, NNE
G56	QUALITY CARE MEDICAL	255 ELM ST	San Diego Co. HMMD	Lower	588, 0.111, NNE
G57	GRAYBILL MEDICAL GRO	255 ELM ST	San Diego Co. HMMD	Lower	588, 0.111, NNE
D58	ARTHUR J STEHLY MD I	211 S GRAPE ST	San Diego Co. HMMD	Higher	609, 0.115, South
D59		535 EAST SECOND AVEN	ERNS	Higher	640, 0.121, SSW
H60	MADISON SQUARE PARTN	488 VALLEY PKY E	LUST	Lower	840, 0.159, WNW
I61	PALOMAR POMERADO HEA	100 VALLEY BL	RGA LUST	Lower	936, 0.177, WSW
I62	PALOMAR POMERADO HEA	100 VALLEY BL	RGA LUST	Lower	936, 0.177, WSW
I63	PALOMAR POMERADO HOS	100 VALLEY BLVD	RGA LUST	Lower	936, 0.177, WSW
I64	PALOMAR POMERADO HOS	100 VALLEY BLVD	LUST, SAN DIEGO CO. SAM	Lower	936, 0.177, WSW
I65	PALOMAR POMERADO HOS	100 VALLEY	LUST	Lower	936, 0.177, WSW
I66	PALOMAR POMERADO HOS	100 VALLEY BOULEVARD	RGA LUST	Lower	936, 0.177, WSW
H67	MADISON SQUARE PART	488 E VALLEY PY	RGA LUST	Lower	998, 0.189, West
H68	MADISON SQUARE PART	488 E VALLEY PY	SAN DIEGO CO. SAM	Lower	998, 0.189, West
H69	MADISON SQUARE PART	488 E VALLEY PY	LUST	Lower	998, 0.189, West
H70	MADISON SQUARE	488 E VALLEY PY	RGA LUST	Lower	998, 0.189, West
71	REDWOOD TOWN COURT	500 EAST VALLEY PARK	ENVIROSTOR	Lower	1011, 0.191, NW
I72	SAN DIEGO GLASS AND	404 GRAND AVE E	LUST	Lower	1186, 0.225, WSW
I73	SAN DIEGO GLASS & PA	404 E GRAND AV	LUST, SAN DIEGO CO. SAM	Lower	1186, 0.225, WSW
I74	SAN DIEGO GLASS AND	404 E GRAND AV	RGA LUST	Lower	1186, 0.225, WSW
I75	SAN DIEGO GLASS & PA	404 E GRAND AV	RGA LUST	Lower	1186, 0.225, WSW
J76	ACTION CARWASH	410 VALLEY PKY	LUST	Lower	1245, 0.236, West
J77	ACTION CAR WASH	410 E VALLEY PY	SAN DIEGO CO. SAM	Lower	1289, 0.244, West
J78	ACTION CAR WASH	410 E VALLEY PY	RGA LUST	Lower	1289, 0.244, West

MAPPED SITES SUMMARY

Target Property Address:
624 EAST GRAND
ESCONDIDO, CA 92025

Click on Map ID to see full detail.

MAP ID	SITE NAME	ADDRESS	DATABASE ACRONYMS	RELATIVE ELEVATION	DIST (ft. & mi.) DIRECTION
J79	ACTION CARWASH	410 E VALLEY PY	RGA LUST	Lower	1289, 0.244, West
J80	ACTION CAR WASH	410 E VALLEY PY	LUST	Lower	1289, 0.244, West
K81	VACANT LOT	304 E GRAND AV	RGA LUST	Lower	1653, 0.313, WSW
K82	VACANT LOT/FORMER AR	304 E GRAND AV	LUST, SAN DIEGO CO. SAM	Lower	1653, 0.313, WSW
K83	VACANT LOT	304 EAST GRAND AVE.	ENVIROSTOR	Lower	1653, 0.313, WSW
K84	VACANT LOT/FORMER AR	304 E GRAND AV	RGA LUST	Lower	1653, 0.313, WSW
K85	H.E. BARNHOUSE	300 GRAND AV	CPS-SLIC	Lower	1698, 0.322, WSW
L86	AAMCO TRANSMISSIONS	260 N JUNIPER ST	RGA LUST	Lower	1841, 0.349, West
L87	AAMCO TRANSMISSIONS	260 NORTH JUNIPER	LUST, CPS-SLIC	Lower	1841, 0.349, West
L88	RAPID TRANSMISSIONS	260 N JUNIPER ST	SAN DIEGO CO. SAM	Lower	1841, 0.349, West
L89	RAPID TRANSMISSIONS	260 N JUNIPER ST	RGA LUST	Lower	1841, 0.349, West
M90	BRECHT BMW	230 VALLEY PKY E	LUST	Lower	2099, 0.398, WSW
M91	BRECHT BMW	230 E VALLEY PKWY SO	LUST	Lower	2102, 0.398, WSW
M92	INVESTMENT MOTORCARS	230 E VALLEY PY	RGA LUST	Lower	2102, 0.398, WSW
M93	INVESTMENT MOTORCARS	230 E VALLEY PY	SAN DIEGO CO. SAM	Lower	2102, 0.398, WSW
N94	GRAYBILL MEDICAL GRO	250 S KALMIA ST	SAN DIEGO CO. SAM, CPS-SLIC	Lower	2182, 0.413, SW
N95	GRAYBILL MEDICAL GRO	250 S KALMIA ST	RGA LUST	Lower	2182, 0.413, SW
N96	GRAYBILL MEDICAL GRO	250 S KALMIA ST	RGA LUST	Lower	2182, 0.413, SW
97	BENTON BURN DUMP	END OF STILL WATER G	SEMS-ARCHIVE	Lower	2282, 0.432, WSW
O98	CITY OF ESCONDIDO	208 N BROADWAY	RGA LUST	Lower	2512, 0.476, WSW
O99	FORMER UNOCAL STATIO	128 N BROADWAY	LUST, SAN DIEGO CO. SAM	Lower	2533, 0.480, WSW
O100	FORMER UNOCAL STATIO	128 N BROADWAY	RGA LUST	Lower	2533, 0.480, WSW
P101	SANESCO OIL COMPANY	1161 VALLEY PKY E	LUST	Lower	2603, 0.493, NE
P102	CIRCLE K GASOLINE ST	1161 VALLEY PKY E	LUST	Lower	2603, 0.493, NE
O103	UNOCAL SS# 0099 (FOR	120-128 BROADWAY N	LUST	Lower	2629, 0.498, WSW
Q104	PACIFIC BELL ESCNCA0	146 S BROADWAY	LUST, SAN DIEGO CO. SAM	Lower	2630, 0.498, WSW
Q105	PACIFIC BELL ESCNCA0	146 S BROADWAY	RGA LUST	Lower	2630, 0.498, WSW
Q106	PACIFIC BELL (DBA: S	146 S. BROADWAY	LUST	Lower	2630, 0.498, WSW
Q107	PACIFIC BELL AT BROA	146 S BROADWAY	RGA LUST	Lower	2630, 0.498, WSW
108	FIG/FARR ELEMENTARY	LINCOLN AVENUE/FIG S	ENVIROSTOR	Lower	4310, 0.816, NNW
109	FEDCO, INC. PROPERTY	1475 EAST VALLEY PAR	ENVIROSTOR	Lower	4314, 0.817, ENE
110	LIM CHIROPRACTIC	205 W MISSION AVE P	ENVIROSTOR	Lower	4515, 0.855, WNW
111	FORMULABS INDUSTRIAL	529 WEST 4TH AVENUE	ENVIROSTOR	Lower	4946, 0.937, SW

EXECUTIVE SUMMARY

TARGET PROPERTY SEARCH RESULTS

The target property was not listed in any of the databases searched by EDR.

DATABASES WITH NO MAPPED SITES

No mapped sites were found in EDR's search of available ("reasonably ascertainable ") government records either on the target property or within the search radius around the target property for the following databases:

STANDARD ENVIRONMENTAL RECORDS

Federal NPL site list

NPL..... National Priority List
Proposed NPL..... Proposed National Priority List Sites
NPL LIENS..... Federal Superfund Liens

Federal Delisted NPL site list

Delisted NPL..... National Priority List Deletions

Federal CERCLIS list

FEDERAL FACILITY..... Federal Facility Site Information listing
SEMS..... Superfund Enterprise Management System

Federal RCRA CORRACTS facilities list

CORRACTS..... Corrective Action Report

Federal RCRA non-CORRACTS TSD facilities list

RCRA-TSDF..... RCRA - Treatment, Storage and Disposal

Federal RCRA generators list

RCRA-LQG..... RCRA - Large Quantity Generators
RCRA-CESQG..... RCRA - Conditionally Exempt Small Quantity Generator

Federal institutional controls / engineering controls registries

LUCIS..... Land Use Control Information System
US ENG CONTROLS..... Engineering Controls Sites List
US INST CONTROL..... Sites with Institutional Controls

State- and tribal - equivalent NPL

RESPONSE..... State Response Sites

EXECUTIVE SUMMARY

State and tribal landfill and/or solid waste disposal site lists

SWF/LF..... Solid Waste Information System

State and tribal leaking storage tank lists

INDIAN LUST..... Leaking Underground Storage Tanks on Indian Land

State and tribal registered storage tank lists

FEMA UST..... Underground Storage Tank Listing
UST..... Active UST Facilities
AST..... Aboveground Petroleum Storage Tank Facilities
INDIAN UST..... Underground Storage Tanks on Indian Land

State and tribal voluntary cleanup sites

INDIAN VCP..... Voluntary Cleanup Priority Listing
VCP..... Voluntary Cleanup Program Properties

State and tribal Brownfields sites

BROWNFIELDS..... Considered Brownfields Sites Listing

ADDITIONAL ENVIRONMENTAL RECORDS

Local Brownfield lists

US BROWNFIELDS..... A Listing of Brownfields Sites

Local Lists of Landfill / Solid Waste Disposal Sites

WMUDS/SWAT..... Waste Management Unit Database
SWRCY..... Recycler Database
HAULERS..... Registered Waste Tire Haulers Listing
ODI..... Open Dump Inventory
DEBRIS REGION 9..... Torres Martinez Reservation Illegal Dump Site Locations
IHS OPEN DUMPS..... Open Dumps on Indian Land

Local Lists of Hazardous waste / Contaminated Sites

US HIST CDL..... Delisted National Clandestine Laboratory Register
HIST Cal-Sites..... Historical Calsites Database
SCH..... School Property Evaluation Program
CDL..... Clandestine Drug Labs
Toxic Pits..... Toxic Pits Cleanup Act Sites
US CDL..... National Clandestine Laboratory Register
CERS HAZ WASTE..... CERS HAZ WASTE

Local Lists of Registered Storage Tanks

SWEEPS UST..... SWEEPS UST Listing
HIST UST..... Hazardous Substance Storage Container Database

EXECUTIVE SUMMARY

CA FID UST..... Facility Inventory Database
CERS TANKS..... California Environmental Reporting System (CERS) Tanks

Local Land Records

LIENS..... Environmental Liens Listing
LIENS 2..... CERCLA Lien Information
DEED..... Deed Restriction Listing

Records of Emergency Release Reports

HMIRS..... Hazardous Materials Information Reporting System
LDS..... Land Disposal Sites Listing
MCS..... Military Cleanup Sites Listing
SPILLS 90..... SPILLS 90 data from FirstSearch

Other Ascertainable Records

RCRA NonGen / NLR..... RCRA - Non Generators / No Longer Regulated
FUDS..... Formerly Used Defense Sites
DOD..... Department of Defense Sites
SCRD DRYCLEANERS..... State Coalition for Remediation of Drycleaners Listing
US FIN ASSUR..... Financial Assurance Information
EPA WATCH LIST..... EPA WATCH LIST
2020 COR ACTION..... 2020 Corrective Action Program List
TSCA..... Toxic Substances Control Act
TRIS..... Toxic Chemical Release Inventory System
SSTS..... Section 7 Tracking Systems
ROD..... Records Of Decision
RMP..... Risk Management Plans
RAATS..... RCRA Administrative Action Tracking System
PRP..... Potentially Responsible Parties
PADS..... PCB Activity Database System
ICIS..... Integrated Compliance Information System
FTTS..... FIFRA/ TSCA Tracking System - FIFRA (Federal Insecticide, Fungicide, & Rodenticide Act)/TSCA (Toxic Substances Control Act)
MLTS..... Material Licensing Tracking System
COAL ASH DOE..... Steam-Electric Plant Operation Data
COAL ASH EPA..... Coal Combustion Residues Surface Impoundments List
PCB TRANSFORMER..... PCB Transformer Registration Database
RADINFO..... Radiation Information Database
HIST FTTS..... FIFRA/TSCA Tracking System Administrative Case Listing
DOT OPS..... Incident and Accident Data
CONSENT..... Superfund (CERCLA) Consent Decrees
INDIAN RESERV..... Indian Reservations
FUSRAP..... Formerly Utilized Sites Remedial Action Program
UMTRA..... Uranium Mill Tailings Sites
LEAD SMELTERS..... Lead Smelter Sites
US AIRS..... Aerometric Information Retrieval System Facility Subsystem
US MINES..... Mines Master Index File
ABANDONED MINES..... Abandoned Mines
FINDS..... Facility Index System/Facility Registry System
DOCKET HWC..... Hazardous Waste Compliance Docket Listing
UXO..... Unexploded Ordnance Sites
ECHO..... Enforcement & Compliance History Information

EXECUTIVE SUMMARY

FUELS PROGRAM.....	EPA Fuels Program Registered Listing
CA BOND EXP. PLAN.....	Bond Expenditure Plan
Cortese.....	"Cortese" Hazardous Waste & Substances Sites List
CUPA Listings.....	CUPA Resources List
DRYCLEANERS.....	Cleaner Facilities
EMI.....	Emissions Inventory Data
ENF.....	Enforcement Action Listing
Financial Assurance.....	Financial Assurance Information Listing
HAZNET.....	Facility and Manifest Data
ICE.....	ICE
HIST CORTESE.....	Hazardous Waste & Substance Site List
HWP.....	EnviroStor Permitted Facilities Listing
HWT.....	Registered Hazardous Waste Transporter Database
MINES.....	Mines Site Location Listing
MWMP.....	Medical Waste Management Program Listing
NPDES.....	NPDES Permits Listing
PEST LIC.....	Pesticide Regulation Licenses Listing
PROC.....	Certified Processors Database
Notify 65.....	Proposition 65 Records
UIC.....	UIC Listing
WASTEWATER PITS.....	Oil Wastewater Pits Listing
WDS.....	Waste Discharge System
WIP.....	Well Investigation Program Case List
NON-CASE INFO.....	NON-CASE INFO (GEOTRACKER)
MILITARY PRIV SITES.....	MILITARY PRIV SITES (GEOTRACKER)
CERS.....	CERS
UIC GEO.....	UIC GEO (GEOTRACKER)
WELL STIM PROJ.....	Well Stimulation Project (GEOTRACKER)
PROJECT.....	PROJECT (GEOTRACKER)
SAN DIEGO CO LOP.....	Local Oversight Program Listing
SAMPLING POINT.....	SAMPLING POINT (GEOTRACKER)
PROD WATER PONDS.....	PROD WATER PONDS (GEOTRACKER)
OTHER OIL GAS.....	OTHER OIL & GAS (GEOTRACKER)
CIWQS.....	California Integrated Water Quality System

EDR RECOVERED GOVERNMENT ARCHIVES

Exclusive Recovered Govt. Archives

RGA LF..... Recovered Government Archive Solid Waste Facilities List

SURROUNDING SITES: SEARCH RESULTS

Surrounding sites were identified in the following databases.

Elevations have been determined from the USGS Digital Elevation Model and should be evaluated on a relative (not an absolute) basis. Relative elevation information between sites of close proximity should be field verified. Sites with an elevation equal to or higher than the target property have been differentiated below from sites with an elevation lower than the target property. Page numbers and map identification numbers refer to the EDR Radius Map report where detailed data on individual sites can be reviewed.

Sites listed in ***bold italics*** are in multiple databases.

Unmappable (orphan) sites are not considered in the foregoing analysis.

EXECUTIVE SUMMARY

STANDARD ENVIRONMENTAL RECORDS

Federal CERCLIS NFRAP site list

SEMS-ARCHIVE: SEMS-ARCHIVE (Superfund Enterprise Management System Archive) tracks sites that have no further interest under the Federal Superfund Program based on available information. The list was formerly known as the CERCLIS-NFRAP, renamed to SEMS ARCHIVE by the EPA in 2015. EPA may perform a minimal level of assessment work at a site while it is archived if site conditions change and/or new information becomes available. Archived sites have been removed and archived from the inventory of SEMS sites. Archived status indicates that, to the best of EPA's knowledge, assessment at a site has been completed and that EPA has determined no further steps will be taken to list the site on the National Priorities List (NPL), unless information indicates this decision was not appropriate or other considerations require a recommendation for listing at a later time. The decision does not necessarily mean that there is no hazard associated with a given site; it only means that, based upon available information, the location is not judged to be potential NPL site.

A review of the SEMS-ARCHIVE list, as provided by EDR, and dated 05/18/2018 has revealed that there is 1 SEMS-ARCHIVE site within approximately 0.5 miles of the target property.

<u>Lower Elevation</u>	<u>Address</u>	<u>Direction / Distance</u>	<u>Map ID</u>	<u>Page</u>
BENTON BURN DUMP	END OF STILL WATER G	WSW 1/4 - 1/2 (0.432 mi.)	97	104

Federal RCRA generators list

RCRA-SQG: RCRAInfo is EPA's comprehensive information system, providing access to data supporting the Resource Conservation and Recovery Act (RCRA) of 1976 and the Hazardous and Solid Waste Amendments (HSWA) of 1984. The database includes selective information on sites which generate, transport, store, treat and/or dispose of hazardous waste as defined by the Resource Conservation and Recovery Act (RCRA). Small quantity generators (SQGs) generate between 100 kg and 1,000 kg of hazardous waste per month.

A review of the RCRA-SQG list, as provided by EDR, and dated 03/01/2018 has revealed that there is 1 RCRA-SQG site within approximately 0.125 miles of the target property.

<u>Equal/Higher Elevation</u>	<u>Address</u>	<u>Direction / Distance</u>	<u>Map ID</u>	<u>Page</u>
PALOMAR MEDICAL GROU	625 E GRAND AVE	SSE 0 - 1/8 (0.016 mi.)	A2	11

Federal ERNS list

ERNS: The Emergency Response Notification System records and stores information on reported releases of oil and hazardous substances. The source of this database is the U.S. EPA.

A review of the ERNS list, as provided by EDR, and dated 03/19/2018 has revealed that there is 1 ERNS site within approximately 0.125 miles of the target property.

<u>Equal/Higher Elevation</u>	<u>Address</u>	<u>Direction / Distance</u>	<u>Map ID</u>	<u>Page</u>
Not reported	535 EAST SECOND AVEN	SSW 0 - 1/8 (0.121 mi.)	D59	75

EXECUTIVE SUMMARY

State- and tribal - equivalent CERCLIS

ENVIROSTOR: The Department of Toxic Substances Control's (DTSC's) Site Mitigation and Brownfields Reuse Program's (SMBRP's) EnviroStor database identifies sites that have known contamination or sites for which there may be reasons to investigate further. The database includes the following site types: Federal Superfund sites (National Priorities List (NPL)); State Response, including Military Facilities and State Superfund; Voluntary Cleanup; and School sites. EnviroStor provides similar information to the information that was available in CalSites, and provides additional site information, including, but not limited to, identification of formerly-contaminated properties that have been released for reuse, properties where environmental deed restrictions have been recorded to prevent inappropriate land uses, and risk characterization information that is used to assess potential impacts to public health and the environment at contaminated sites.

A review of the ENVIROSTOR list, as provided by EDR, and dated 04/30/2018 has revealed that there are 6 ENVIROSTOR sites within approximately 1 mile of the target property.

<u>Lower Elevation</u>	<u>Address</u>	<u>Direction / Distance</u>	<u>Map ID</u>	<u>Page</u>
REDWOOD TOWN COURT Facility Id: 37830001 Status: No Action Required	500 EAST VALLEY PARK	NW 1/8 - 1/4 (0.191 mi.)	71	82
VACANT LOT Facility Id: 37000026 Status: Refer: 1248 Local Agency	304 EAST GRAND AVE.	WSW 1/4 - 1/2 (0.313 mi.)	K83	96
FIG/FARR ELEMENTARY Facility Id: 37010019 Status: No Further Action	LINCOLN AVENUE/FIG S	NNW 1/2 - 1 (0.816 mi.)	108	116
FEDCO, INC. PROPERTY Facility Id: 37750010 Status: Refer: 1248 Local Agency	1475 EAST VALLEY PAR	ENE 1/2 - 1 (0.817 mi.)	109	117
LIM CHIROPRACTIC Facility Id: 37150011 Status: Refer: 1248 Local Agency	205 W MISSION AVE P	WNW 1/2 - 1 (0.855 mi.)	110	118
FORMULABS INDUSTRIAL Facility Id: 37730115 Status: Refer: Other Agency	529 WEST 4TH AVENUE	SW 1/2 - 1 (0.937 mi.)	111	119

State and tribal leaking storage tank lists

SAN DIEGO CO. SAM: The listing contains all underground tank release cases and projects pertaining to properties contaminated with hazardous substances that are actively under review by the Site Assessment and Mitigation Program.

A review of the SAN DIEGO CO. SAM list, as provided by EDR, and dated 03/23/2010 has revealed that there are 10 SAN DIEGO CO. SAM sites within approximately 0.5 miles of the target property.

<u>Lower Elevation</u>	<u>Address</u>	<u>Direction / Distance</u>	<u>Map ID</u>	<u>Page</u>
PALOMAR POMERADO HOS Case Number: H29569-001 Facility Status: Closed Case	100 VALLEY BLVD	WSW 1/8 - 1/4 (0.177 mi.)	I64	77
MADISON SQUARE PART	488 E VALLEY PY	W 1/8 - 1/4 (0.189 mi.)	H68	79

EXECUTIVE SUMMARY

Case Number: H13411-001				
Case Number: H13411-002				
Facility Status: Closed Case				
SAN DIEGO GLASS & PA	404 E GRAND AV	WSW 1/8 - 1/4 (0.225 mi.)	I73	83
Case Number: H02096-001				
Facility Status: Closed Case				
ACTION CAR WASH	410 E VALLEY PY	W 1/8 - 1/4 (0.244 mi.)	J77	85
Case Number: H03527-001				
Facility Status: Remedial Action (Clean-Up)				
VACANT LOT/FORMER AR	304 E GRAND AV	WSW 1/4 - 1/2 (0.313 mi.)	K82	90
Case Number: H05198-001				
Facility Status: Remedial Investigation				
RAPID TRANSMISSIONS	260 N JUNIPER ST	W 1/4 - 1/2 (0.349 mi.)	L88	101
Case Number: H13555-001				
Case Number: H13555-002				
Facility Status: Closed Case				
INVESTMENT MOTORCARS	230 E VALLEY PY	WSW 1/4 - 1/2 (0.398 mi.)	M93	103
Case Number: H21364-001				
Facility Status: Closed Case				
GRAYBILL MEDICAL GRO	250 S KALMIA ST	SW 1/4 - 1/2 (0.413 mi.)	N94	103
Case Number: H29875-001				
Facility Status: Preliminary Assessment				
FORMER UNOCAL STATIO	128 N BROADWAY	WSW 1/4 - 1/2 (0.480 mi.)	O99	106
Case Number: H38279-001				
Facility Status: Remedial Investigation				
PACIFIC BELL ESCNCA0	146 S BROADWAY	WSW 1/4 - 1/2 (0.498 mi.)	Q104	113
Case Number: H20282-001				
Facility Status: Closed Case				

LUST: Leaking Underground Storage Tank (LUST) Sites included in GeoTracker. GeoTracker is the Water Boards data management system for sites that impact, or have the potential to impact, water quality in California, with emphasis on groundwater.

A review of the LUST list, as provided by EDR, has revealed that there are 18 LUST sites within approximately 0.5 miles of the target property.

<u>Lower Elevation</u>	<u>Address</u>	<u>Direction / Distance</u>	<u>Map ID</u>	<u>Page</u>
MADISON SQUARE PARTN	488 VALLEY PKY E	WNW 1/8 - 1/4 (0.159 mi.)	H60	75
Database: LUST REG 9, Date of Government Version: 03/01/2001				
Status: Post remedial action monitoring				
Case Number: 9UT898				
Case Number: 9UT966				
PALOMAR POMERADO HOS	100 VALLEY BLVD	WSW 1/8 - 1/4 (0.177 mi.)	I64	77
Database: LUST REG 9, Date of Government Version: 03/01/2001				
Closed Date: 4/13/90				
Status: Case Closed				
Case Number: 9UT1575				
PALOMAR POMERADO HOS	100 VALLEY	WSW 1/8 - 1/4 (0.177 mi.)	I65	78
Database: LUST, Date of Government Version: 03/12/2018				

EXECUTIVE SUMMARY

Status: Completed - Case Closed				
Global Id: T0607300395				
MADISON SQUARE PART	488 E VALLEY PY	W 1/8 - 1/4 (0.189 mi.)	H69	80
Database: LUST, Date of Government Version: 03/12/2018				
Status: Completed - Case Closed				
Global Id: T0607303140				
Global Id: T0607303199				
SAN DIEGO GLASS AND	404 GRAND AVE E	WSW 1/8 - 1/4 (0.225 mi.)	I72	83
Database: LUST REG 9, Date of Government Version: 03/01/2001				
SAN DIEGO GLASS & PA	404 E GRAND AV	WSW 1/8 - 1/4 (0.225 mi.)	I73	83
Database: LUST, Date of Government Version: 03/12/2018				
Status: Completed - Case Closed				
Global Id: T0607302754				
ACTION CARWASH	410 VALLEY PKY	W 1/8 - 1/4 (0.236 mi.)	J76	85
Database: LUST REG 9, Date of Government Version: 03/01/2001				
ACTION CAR WASH	410 E VALLEY PY	W 1/8 - 1/4 (0.244 mi.)	J80	86
Database: LUST, Date of Government Version: 03/12/2018				
Status: Completed - Case Closed				
Status: Preliminary site assessment underway				
Global Id: T0607301402				
Case Number: 9UT2655				
VACANT LOT/FORMER AR	304 E GRAND AV	WSW 1/4 - 1/2 (0.313 mi.)	K82	90
Database: LUST, Date of Government Version: 03/12/2018				
Status: Completed - Case Closed				
Global Id: T0608147832				
AAMCO TRANSMISSIONS	260 NORTH JUNIPER	W 1/4 - 1/2 (0.349 mi.)	L87	98
Database: LUST REG 9, Date of Government Version: 03/01/2001				
Database: LUST, Date of Government Version: 03/12/2018				
Status: Completed - Case Closed				
Closed Date: 3/15/96				
Status: Case Closed				
Global Id: T0607301703				
Case Number: 9UT2938				
BRECHT BMW	230 VALLEY PKY E	WSW 1/4 - 1/2 (0.398 mi.)	M90	101
Database: LUST REG 9, Date of Government Version: 03/01/2001				
BRECHT BMW	230 E VALLEY PKWY SO	WSW 1/4 - 1/2 (0.398 mi.)	M91	102
Database: LUST, Date of Government Version: 03/12/2018				
Status: Completed - Case Closed				
Global Id: T0607303007				
FORMER UNOCAL STATIO	128 N BROADWAY	WSW 1/4 - 1/2 (0.480 mi.)	O99	106
Database: LUST, Date of Government Version: 03/12/2018				
Status: Open - Site Assessment				
Global Id: T0607302647				
SANESCO OIL COMPANY	1161 VALLEY PKY E	NE 1/4 - 1/2 (0.493 mi.)	P101	111
Database: LUST REG 9, Date of Government Version: 03/01/2001				
Closed Date: 6/23/87				
Status: Case Closed				
Case Number: 9UT737				
CIRCLE K GASOLINE ST	1161 VALLEY PKY E	NE 1/4 - 1/2 (0.493 mi.)	P102	112
Database: LUST REG 9, Date of Government Version: 03/01/2001				
Status: Remediation Plan				

EXECUTIVE SUMMARY

Case Number: 9UT2419				
UNOCAL SS# 0099 (FOR Database: LUST REG 9, Date of Government Version: 03/01/2001 Status: Remediation Plan Case Number: 9UT3886	120-128 BROADWAY N	WSW 1/4 - 1/2 (0.498 mi.)	O103	112
PACIFIC BELL ESCNCA0 Database: LUST, Date of Government Version: 03/12/2018 Status: Completed - Case Closed Global Id: T0607301321	146 S BROADWAY	WSW 1/4 - 1/2 (0.498 mi.)	Q104	113
PACIFIC BELL (DBA: S) Database: LUST REG 9, Date of Government Version: 03/01/2001 Closed Date: 6/21/00 Status: Case Closed Case Number: 9UT2573	146 S. BROADWAY	WSW 1/4 - 1/2 (0.498 mi.)	Q106	115

CPS-SLIC: Cleanup Program Sites (CPS; also known as Site Cleanups [SC] and formerly known as Spills, Leaks, Investigations, and Cleanups [SLIC] sites) included in GeoTracker. GeoTracker is the Water Boards data management system for sites that impact, or have the potential to impact, water quality in California, with emphasis on groundwater.

A review of the CPS-SLIC list, as provided by EDR, has revealed that there are 3 CPS-SLIC sites within approximately 0.5 miles of the target property.

<u>Lower Elevation</u>	<u>Address</u>	<u>Direction / Distance</u>	<u>Map ID</u>	<u>Page</u>
H.E. BARNTHOUSE Database: CPS-SLIC, Date of Government Version: 03/12/2018 Global Id: T0608160064 Facility Status: Completed - Case Closed	300 GRAND AV	WSW 1/4 - 1/2 (0.322 mi.)	K85	97
AAMCO TRANSMISSIONS Database: CPS-SLIC, Date of Government Version: 03/12/2018 Global Id: T06019750843 Facility Status: Completed - Case Closed	260 NORTH JUNIPER	W 1/4 - 1/2 (0.349 mi.)	L87	98
GRAYBILL MEDICAL GRO Database: CPS-SLIC, Date of Government Version: 03/12/2018 Global Id: T0608193715 Facility Status: Completed - Case Closed	250 S KALMIA ST	SW 1/4 - 1/2 (0.413 mi.)	N94	103

ADDITIONAL ENVIRONMENTAL RECORDS

Local Lists of Hazardous waste / Contaminated Sites

San Diego Co. HMMD: The Hazardous Materials Management Division Database comes from the Hazardous Materials Management Division.

A review of the San Diego Co. HMMD list, as provided by EDR, and dated 03/05/2018 has revealed that there are 56 San Diego Co. HMMD sites within approximately 0.125 miles of the target property.

<u>Equal/Higher Elevation</u>	<u>Address</u>	<u>Direction / Distance</u>	<u>Map ID</u>	<u>Page</u>
GRAYBILL MEDICAL GRO	625 E GRAND AVE	SSE 0 - 1/8 (0.016 mi.)	A1	8

EXECUTIVE SUMMARY

Record ID: DEH2002-HUPFP-151819				
LABCORP GRAND AVE.	629 E GRAND AVE	SSE 0 - 1/8 (0.016 mi.)	A4	13
Record ID: DEH2014-HUPFP-000765				
MICHAEL A LAROCQUE M	116 GRAPE ST	SSW 0 - 1/8 (0.063 mi.)	A23	40
ALVARADO PARKWAY INS	142 S GRAPE ST	S 0 - 1/8 (0.075 mi.)	D25	43
ADVANCED PHARMACY HO	503 E GRAND AV	SW 0 - 1/8 (0.075 mi.)	26	43
PSYCHIATRIC ASSOCIAT	125 S GRAPE ST	SSW 0 - 1/8 (0.081 mi.)	D32	49
ARTHUR J STEHLY MD I	211 S GRAPE ST	S 0 - 1/8 (0.115 mi.)	D58	74
Lower Elevation	Address	Direction / Distance	Map ID	Page
BALBOA NEPHROLOGY ME				
Record ID: DEH2016-HUPFP-002774				
ESC. HEMATOLOGY/ONCO	637 E GRAND AV	SSE 0 - 1/8 (0.016 mi.)	A5	15
ARTHRITIS MEDICAL CL	637 E GRAND AV	SSE 0 - 1/8 (0.016 mi.)	A6	15
FPA MEDICAL MANAGEME	633 E GRAND AV	SSE 0 - 1/8 (0.016 mi.)	A7	17
ARTHRITIS MED CLINIC	643 E GRAND AV	SE 0 - 1/8 (0.017 mi.)	A8	18
PLANNED PARENTHOOD	645 E GRAND AV	SE 0 - 1/8 (0.017 mi.)	A9	18
DR ROBERT KAPLAN D.O	649 E GRAND AV	ESE 0 - 1/8 (0.019 mi.)	A10	19
DR HERBERT JAC LOWE	663 E GRAND AV	ESE 0 - 1/8 (0.025 mi.)	A11	19
ESCONDIDO COMMUNITY	141 FIG ST	NNE 0 - 1/8 (0.025 mi.)	B12	20
THOMAS A. JONES, M.D	141 N FIG ST	NNE 0 - 1/8 (0.025 mi.)	B13	20
ESCONDIDO HEMATOLOGY	121 N FIG ST	NNE 0 - 1/8 (0.025 mi.)	B14	21
MARC J LINDBECK D D	661 E GRAND AV	SE 0 - 1/8 (0.038 mi.)	A15	21
Record ID: DEH2002-HUPFP-152514				
HERBERT JAC LOWE DDS	110 N FIG ST	ENE 0 - 1/8 (0.038 mi.)	A16	24
SOUTHWEST CANCER CAR	701 E GRAND AV	ESE 0 - 1/8 (0.054 mi.)	A17	24
GENESIS HEALTHCARE P	701 E GRAND AV	ESE 0 - 1/8 (0.054 mi.)	A18	26
GENESIS HEALTHCARE P	701 E GRAND AVE 200	ESE 0 - 1/8 (0.054 mi.)	A19	30
Record ID: DEH2012-HUPFP-216878				
Record ID: DEH2002-HUPFP-152231				
SUNBRIDGE CARE CTR O	201 N FIG ST	N 0 - 1/8 (0.060 mi.)	B20	35
PALOMAR VISTA HEALTH	201 N FIG ST	N 0 - 1/8 (0.060 mi.)	B21	36
Record ID: DEH2003-HUPFP-202160				
GRAYBILL MEDICAL GRO	705 E OHIO AV	NE 0 - 1/8 (0.062 mi.)	B22	40
SYNERGY CLINICAL RES	710 E GRAND AV	E 0 - 1/8 (0.065 mi.)	C24	41
GAMBRO HEALTH CARE	130 S FIG ST	SE 0 - 1/8 (0.075 mi.)	E27	44
BRILLIANT DENTAL	726 E GRAND AVE B	ENE 0 - 1/8 (0.076 mi.)	C28	44
Record ID: DEH2002-HUPFP-151552				
Record ID: DEH2002-HUPFP-150541				
JEFFREY M CARLSON	726 E GRAND AV	ENE 0 - 1/8 (0.076 mi.)	C29	46
CASA DENTAL	727 E OHIO AV	NE 0 - 1/8 (0.080 mi.)	C30	47
Record ID: DEH2004-HUPFP-203739				
JAMSHID KHAZIAN DMD	727 E GRAND AV	E 0 - 1/8 (0.081 mi.)	C31	48
TRAVIS WESTERMEYER,	736 E GRAND AVE	ENE 0 - 1/8 (0.085 mi.)	C33	49
Record ID: DEH2002-HUPFP-151916				
LAWRENCE GETZ MD	651 E PENNSYLVANIA A	NNW 0 - 1/8 (0.090 mi.)	F34	51
FRED S HAMMILL MD	651 E PENNSYLVANIA A	NNW 0 - 1/8 (0.090 mi.)	F35	52
Record ID: DEH2002-HUPFP-150980				
PHILIP C BOSCH MD	651 E PENNSYLVANIA A	NNW 0 - 1/8 (0.090 mi.)	F36	53
PRITAM SINGH MD INC	735 E OHIO AV	NE 0 - 1/8 (0.098 mi.)	G37	54
Record ID: DEH2009-HUPFP-210712				
PALOMAR PODIATRY	735 E OHIO AV	NE 0 - 1/8 (0.098 mi.)	G38	57

EXECUTIVE SUMMARY

<u>Lower Elevation</u>	<u>Address</u>	<u>Direction / Distance</u>	<u>Map ID</u>	<u>Page</u>
DONALD THOR, DDS	735 E OHIO AV	NE 0 - 1/8 (0.098 mi.)	G39	57
REEVOMD, P.C.	735 E OHIO AVE	NE 0 - 1/8 (0.098 mi.)	G40	59
Record ID: DEH2014-HUPFP-000376				
Record ID: DEH2002-HUPFP-152743				
Record ID: DEH2006-HUPFP-207434				
CHANDRASEKHAR P VARM	735 E OHIO AV	NE 0 - 1/8 (0.098 mi.)	G41	62
SOUTHWEST CANCER CAR	735 E OHIO AV	NE 0 - 1/8 (0.098 mi.)	G42	63
PALOMAR MEDICAL CTR-	735 OHIO AV	NE 0 - 1/8 (0.098 mi.)	G43	63
ESCONDIDO COMMUNITY	641 E PENNSYLVANIA A	NNW 0 - 1/8 (0.099 mi.)	F44	64
PATHOLOGY MEDICAL LA	641 E PENNSYLVANIA A	NNW 0 - 1/8 (0.099 mi.)	F45	65
ESCONDIDO OB GYN MED	641 E PENNSYLVANIA A	NNW 0 - 1/8 (0.099 mi.)	F46	65
PAIN & STRESS ACUPUN	750 E GRAND AV	ENE 0 - 1/8 (0.104 mi.)	C47	66
Record ID: DEH2005-HUPFP-205866				
QUEST DIAGNOSTICS	750 E GRAND AV	ENE 0 - 1/8 (0.104 mi.)	C48	67
CLIFFORD R BRITTON M	750 E GRAND AV	ENE 0 - 1/8 (0.104 mi.)	C49	68
RUSSEL A BUZARD D O	750 E GRAND AV	ENE 0 - 1/8 (0.104 mi.)	C50	69
MEDICAL WEIGHT CONTR	750 E GRAND AV	ENE 0 - 1/8 (0.104 mi.)	C51	70
PALOMAR POMERADO GI	750 E GRAND AV	ENE 0 - 1/8 (0.104 mi.)	C52	70
DIABETES & ENDOCRINE	750 E GRAND AV	ENE 0 - 1/8 (0.104 mi.)	C53	71
MERTON SUZUKI MD INC	255 ELM ST	NNE 0 - 1/8 (0.111 mi.)	G55	73
QUALITY CARE MEDICAL	255 ELM ST	NNE 0 - 1/8 (0.111 mi.)	G56	73
GRAYBILL MEDICAL GRO	255 ELM ST	NNE 0 - 1/8 (0.111 mi.)	G57	74

Records of Emergency Release Reports

CHMIRS: The California Hazardous Material Incident Report System contains information on reported hazardous material incidents, i.e., accidental releases or spills. The source is the California Office of Emergency Services.

A review of the CHMIRS list, as provided by EDR, and dated 04/06/2018 has revealed that there is 1 CHMIRS site within approximately 0.125 miles of the target property.

<u>Equal/Higher Elevation</u>	<u>Address</u>	<u>Direction / Distance</u>	<u>Map ID</u>	<u>Page</u>
Not reported	223 S. FIG ST	SSE 0 - 1/8 (0.110 mi.)	E54	71
OES Incident Number: 7-2826				

EDR RECOVERED GOVERNMENT ARCHIVES

Exclusive Recovered Govt. Archives

RGA LUST: The EDR Recovered Government Archive Leaking Underground Storage Tank database provides a list of LUST incidents derived from historical databases and includes many records that no longer appear in current government lists. Compiled from Records formerly available from the State Water Resources Control Board in California.

A review of the RGA LUST list, as provided by EDR, has revealed that there are 21 RGA LUST sites

EXECUTIVE SUMMARY

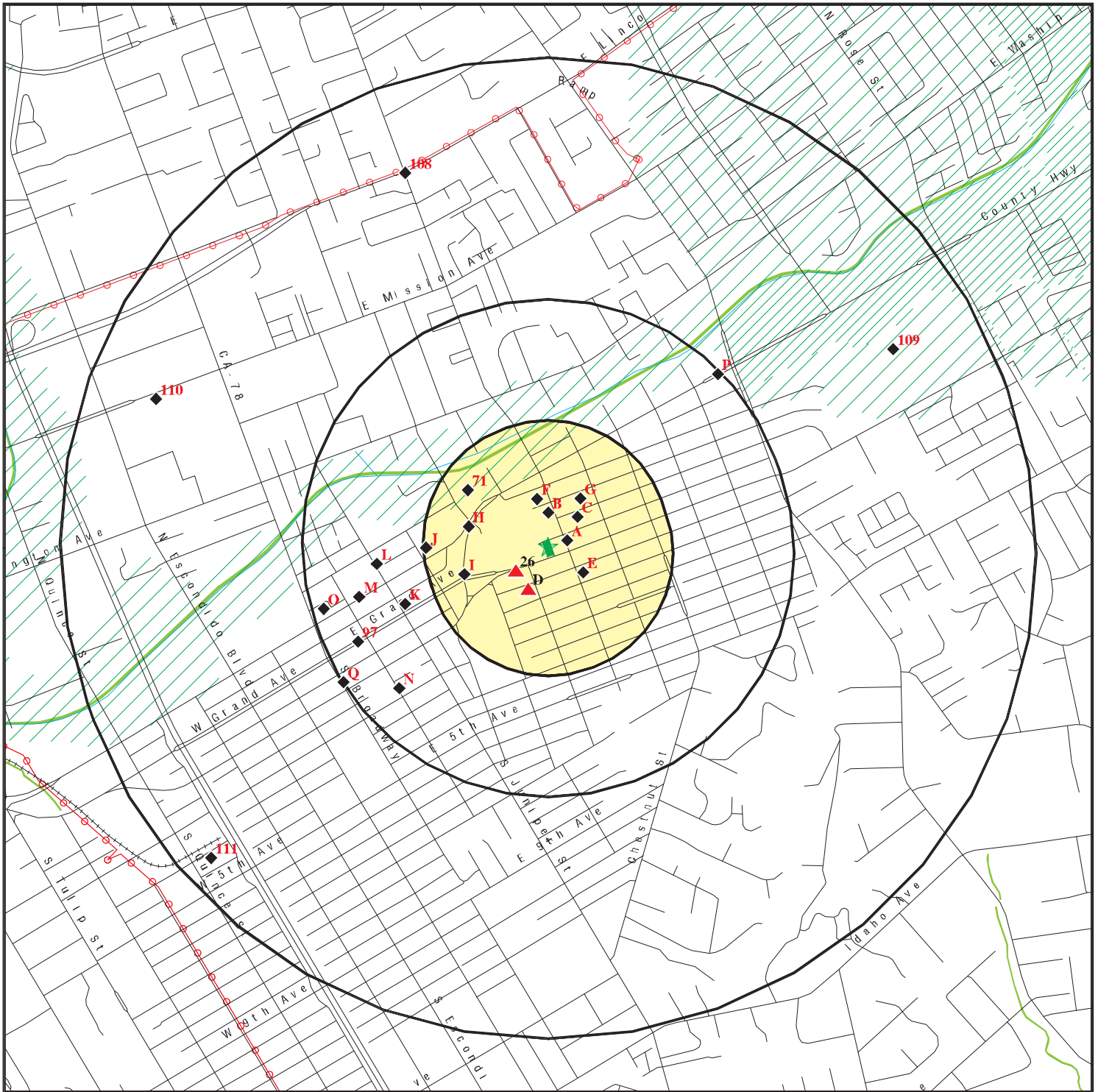
within approximately 0.5 miles of the target property.

<u>Lower Elevation</u>	<u>Address</u>	<u>Direction / Distance</u>	<u>Map ID</u>	<u>Page</u>
PALOMAR POMERADO HEA	100 VALLEY BL	WSW 1/8 - 1/4 (0.177 mi.)	I61	76
PALOMAR POMERADO HEA	100 VALLEY BL	WSW 1/8 - 1/4 (0.177 mi.)	I62	76
PALOMAR POMERADO HOS	100 VALLEY BLVD	WSW 1/8 - 1/4 (0.177 mi.)	I63	77
PALOMAR POMERADO HOS	100 VALLEY BOULEVARD	WSW 1/8 - 1/4 (0.177 mi.)	I66	79
MADISON SQUARE PART	488 E VALLEY PY	W 1/8 - 1/4 (0.189 mi.)	H67	79
MADISON SQUARE	488 E VALLEY PY	W 1/8 - 1/4 (0.189 mi.)	H70	82
SAN DIEGO GLASS AND	404 E GRAND AV	WSW 1/8 - 1/4 (0.225 mi.)	I74	85
SAN DIEGO GLASS & PA	404 E GRAND AV	WSW 1/8 - 1/4 (0.225 mi.)	I75	85
ACTION CAR WASH	410 E VALLEY PY	W 1/8 - 1/4 (0.244 mi.)	J78	86
ACTION CARWASH	410 E VALLEY PY	W 1/8 - 1/4 (0.244 mi.)	J79	86
VACANT LOT	304 E GRAND AV	WSW 1/4 - 1/2 (0.313 mi.)	K81	90
VACANT LOT/FORMER AR	304 E GRAND AV	WSW 1/4 - 1/2 (0.313 mi.)	K84	97
AAMCO TRANSMISSIONS	260 N JUNIPER ST	W 1/4 - 1/2 (0.349 mi.)	L86	98
RAPID TRANSMISSIONS	260 N JUNIPER ST	W 1/4 - 1/2 (0.349 mi.)	L89	101
INVESTMENT MOTORCARS	230 E VALLEY PY	WSW 1/4 - 1/2 (0.398 mi.)	M92	103
GRAYBILL MEDICAL GRO	250 S KALMIA ST	SW 1/4 - 1/2 (0.413 mi.)	N95	104
GRAYBILL MEDICAL GRO	250 S KALMIA ST	SW 1/4 - 1/2 (0.413 mi.)	N96	104
CITY OF ESCONDIDO	208 N BROADWAY	WSW 1/4 - 1/2 (0.476 mi.)	O98	105
FORMER UNOCAL STATIO	128 N BROADWAY	WSW 1/4 - 1/2 (0.480 mi.)	O100	111
PACIFIC BELL ESCNCA0	146 S BROADWAY	WSW 1/4 - 1/2 (0.498 mi.)	Q105	114
PACIFIC BELL AT BROA	146 S BROADWAY	WSW 1/4 - 1/2 (0.498 mi.)	Q107	115

EXECUTIVE SUMMARY

There were no unmapped sites in this report.

OVERVIEW MAP - 5359095.2S



Target Property

Sites at elevations higher than or equal to the target property

Sites at elevations lower than the target property

National Priority List Sites

Dept. Defense Sites

Indian Reservations BIA

Power transmission lines

100-year flood zone

500-year flood zone

National Wetland Inventory

State Wetlands

Upgradient Area

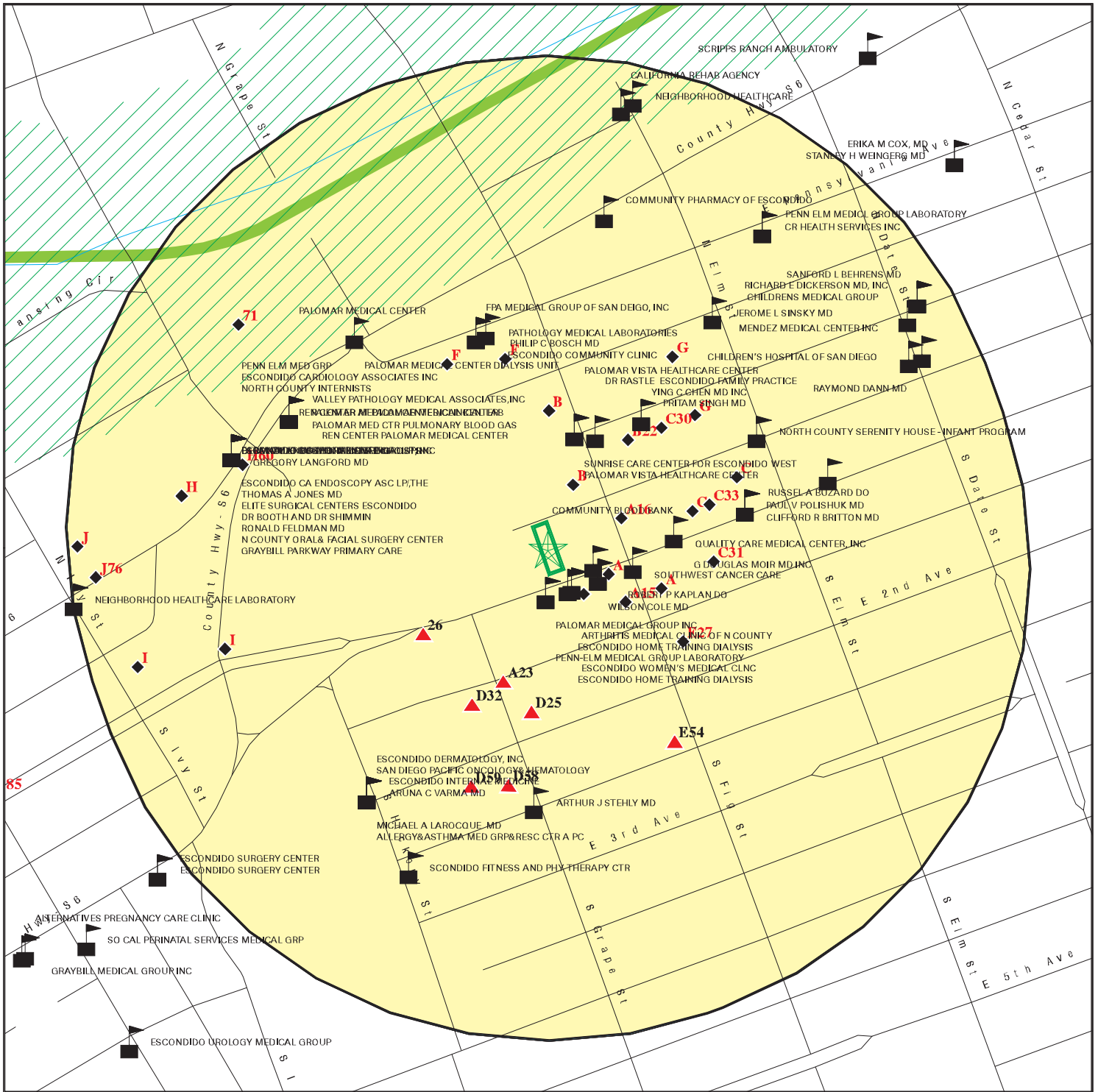
Areas of Concern













This report includes Interactive Map Layers to display and/or hide map information. The legend includes only those icons for the default map view.

SITE NAME: 624 East Grand
 ADDRESS: 624 East Grand
 Escondido CA 92025
 LAT/LONG: 33.125004 / 117.073628

CLIENT: Advantage Env. Consultants LLC
 CONTACT: Dan Weis
 INQUIRY #: 5359095.2s
 DATE: July 12, 2018 9:28 am

DETAIL MAP - 5359095.2S



-  Target Property
-  Sites at elevations higher than or equal to the target property
-  Sites at elevations lower than the target property
-  Sensitive Receptors
-  National Priority List Sites
-  Dept. Defense Sites
-  Indian Reservations BIA
-  100-year flood zone
-  500-year flood zone
-  National Wetland Inventory
-  State Wetlands
-  Areas of Concern

This report includes Interactive Map Layers to display and/or hide map information. The legend includes only those icons for the default map view.

SITE NAME: 624 East Grand
 ADDRESS: 624 East Grand
 Escondido CA 92025
 LAT/LONG: 33.125004 / 117.073628

CLIENT: Advantage Env. Consultants LLC
 CONTACT: Dan Weis
 INQUIRY #: 5359095.2s
 DATE: July 12, 2018 9:31 am

MAP FINDINGS SUMMARY

Database	Search Distance (Miles)	Target Property	< 1/8	1/8 - 1/4	1/4 - 1/2	1/2 - 1	> 1	Total Plotted
STANDARD ENVIRONMENTAL RECORDS								
<i>Federal NPL site list</i>								
NPL	1.000		0	0	0	0	NR	0
Proposed NPL	1.000		0	0	0	0	NR	0
NPL LIENS	TP		NR	NR	NR	NR	NR	0
<i>Federal Delisted NPL site list</i>								
Delisted NPL	1.000		0	0	0	0	NR	0
<i>Federal CERCLIS list</i>								
FEDERAL FACILITY	TP		NR	NR	NR	NR	NR	0
SEMS	0.500		0	0	0	NR	NR	0
<i>Federal CERCLIS NFRAP site list</i>								
SEMS-ARCHIVE	0.500		0	0	1	NR	NR	1
<i>Federal RCRA CORRACTS facilities list</i>								
CORRACTS	1.000		0	0	0	0	NR	0
<i>Federal RCRA non-CORRACTS TSD facilities list</i>								
RCRA-TSDF	0.500		0	0	0	NR	NR	0
<i>Federal RCRA generators list</i>								
RCRA-LQG	0.125		0	NR	NR	NR	NR	0
RCRA-SQG	0.125		1	NR	NR	NR	NR	1
RCRA-CESQG	0.125		0	NR	NR	NR	NR	0
<i>Federal institutional controls / engineering controls registries</i>								
LUCIS	TP		NR	NR	NR	NR	NR	0
US ENG CONTROLS	0.500		0	0	0	NR	NR	0
US INST CONTROL	0.500		0	0	0	NR	NR	0
<i>Federal ERNS list</i>								
ERNS	0.125		1	NR	NR	NR	NR	1
<i>State- and tribal - equivalent NPL</i>								
RESPONSE	1.000		0	0	0	0	NR	0
<i>State- and tribal - equivalent CERCLIS</i>								
ENVIROSTOR	1.000		0	1	1	4	NR	6
<i>State and tribal landfill and/or solid waste disposal site lists</i>								
SWF/LF	0.500		0	0	0	NR	NR	0
<i>State and tribal leaking storage tank lists</i>								
SAN DIEGO CO. SAM	0.500		0	4	6	NR	NR	10

MAP FINDINGS SUMMARY

Database	Search Distance (Miles)	Target Property	< 1/8	1/8 - 1/4	1/4 - 1/2	1/2 - 1	> 1	Total Plotted
LUST	0.500		0	8	10	NR	NR	18
INDIAN LUST	0.500		0	0	0	NR	NR	0
CPS-SLIC	0.500		0	0	3	NR	NR	3
State and tribal registered storage tank lists								
FEMA UST	TP		NR	NR	NR	NR	NR	0
UST	0.125		0	NR	NR	NR	NR	0
AST	0.125		0	NR	NR	NR	NR	0
INDIAN UST	0.125		0	NR	NR	NR	NR	0
State and tribal voluntary cleanup sites								
INDIAN VCP	0.500		0	0	0	NR	NR	0
VCP	0.500		0	0	0	NR	NR	0
State and tribal Brownfields sites								
BROWNFIELDS	0.500		0	0	0	NR	NR	0
ADDITIONAL ENVIRONMENTAL RECORDS								
Local Brownfield lists								
US BROWNFIELDS	0.500		0	0	0	NR	NR	0
Local Lists of Landfill / Solid Waste Disposal Sites								
WMUDS/SWAT	TP		NR	NR	NR	NR	NR	0
SWRCY	TP		NR	NR	NR	NR	NR	0
HAULERS	TP		NR	NR	NR	NR	NR	0
ODI	TP		NR	NR	NR	NR	NR	0
DEBRIS REGION 9	TP		NR	NR	NR	NR	NR	0
IHS OPEN DUMPS	0.500		0	0	0	NR	NR	0
Local Lists of Hazardous waste / Contaminated Sites								
US HIST CDL	TP		NR	NR	NR	NR	NR	0
HIST Cal-Sites	1.000		0	0	0	0	NR	0
SCH	TP		NR	NR	NR	NR	NR	0
CDL	TP		NR	NR	NR	NR	NR	0
San Diego Co. HMMMD	0.125		56	NR	NR	NR	NR	56
Toxic Pits	TP		NR	NR	NR	NR	NR	0
US CDL	TP		NR	NR	NR	NR	NR	0
CERS HAZ WASTE	0.250		0	0	NR	NR	NR	0
Local Lists of Registered Storage Tanks								
SWEEPS UST	0.125		0	NR	NR	NR	NR	0
HIST UST	0.125		0	NR	NR	NR	NR	0
CA FID UST	0.125		0	NR	NR	NR	NR	0
CERS TANKS	0.250		0	0	NR	NR	NR	0
Local Land Records								
LIENS	TP		NR	NR	NR	NR	NR	0

MAP FINDINGS SUMMARY

Database	Search Distance (Miles)	Target Property	< 1/8	1/8 - 1/4	1/4 - 1/2	1/2 - 1	> 1	Total Plotted
LIENS 2	TP		NR	NR	NR	NR	NR	0
DEED	TP		NR	NR	NR	NR	NR	0
Records of Emergency Release Reports								
HMIRS	TP		NR	NR	NR	NR	NR	0
CHMIRS	0.125		1	NR	NR	NR	NR	1
LDS	TP		NR	NR	NR	NR	NR	0
MCS	TP		NR	NR	NR	NR	NR	0
SPILLS 90	0.500		0	0	0	NR	NR	0
Other Ascertainable Records								
RCRA NonGen / NLR	0.125		0	NR	NR	NR	NR	0
FUDS	TP		NR	NR	NR	NR	NR	0
DOD	TP		NR	NR	NR	NR	NR	0
SCRD DRYCLEANERS	TP		NR	NR	NR	NR	NR	0
US FIN ASSUR	TP		NR	NR	NR	NR	NR	0
EPA WATCH LIST	TP		NR	NR	NR	NR	NR	0
2020 COR ACTION	0.250		0	0	NR	NR	NR	0
TSCA	TP		NR	NR	NR	NR	NR	0
TRIS	TP		NR	NR	NR	NR	NR	0
SSTS	TP		NR	NR	NR	NR	NR	0
ROD	TP		NR	NR	NR	NR	NR	0
RMP	TP		NR	NR	NR	NR	NR	0
RAATS	TP		NR	NR	NR	NR	NR	0
PRP	TP		NR	NR	NR	NR	NR	0
PADS	TP		NR	NR	NR	NR	NR	0
ICIS	TP		NR	NR	NR	NR	NR	0
FTTS	TP		NR	NR	NR	NR	NR	0
MLTS	TP		NR	NR	NR	NR	NR	0
COAL ASH DOE	TP		NR	NR	NR	NR	NR	0
COAL ASH EPA	TP		NR	NR	NR	NR	NR	0
PCB TRANSFORMER	TP		NR	NR	NR	NR	NR	0
RADINFO	TP		NR	NR	NR	NR	NR	0
HIST FTTS	TP		NR	NR	NR	NR	NR	0
DOT OPS	TP		NR	NR	NR	NR	NR	0
CONSENT	1.000		0	0	0	0	NR	0
INDIAN RESERV	1.000		0	0	0	0	NR	0
FUSRAP	1.000		0	0	0	0	NR	0
UMTRA	TP		NR	NR	NR	NR	NR	0
LEAD SMELTERS	TP		NR	NR	NR	NR	NR	0
US AIRS	TP		NR	NR	NR	NR	NR	0
US MINES	TP		NR	NR	NR	NR	NR	0
ABANDONED MINES	TP		NR	NR	NR	NR	NR	0
FINDS	TP		NR	NR	NR	NR	NR	0
DOCKET HWC	TP		NR	NR	NR	NR	NR	0
UXO	1.000		0	0	0	0	NR	0
ECHO	TP		NR	NR	NR	NR	NR	0
FUELS PROGRAM	0.250		0	0	NR	NR	NR	0
CA BOND EXP. PLAN	TP		NR	NR	NR	NR	NR	0
Cortese	TP		NR	NR	NR	NR	NR	0
CUPA Listings	0.125		0	NR	NR	NR	NR	0

MAP FINDINGS SUMMARY

Database	Search Distance (Miles)	Target Property	< 1/8	1/8 - 1/4	1/4 - 1/2	1/2 - 1	> 1	Total Plotted
DRYCLEANERS	TP		NR	NR	NR	NR	NR	0
EMI	TP		NR	NR	NR	NR	NR	0
ENF	TP		NR	NR	NR	NR	NR	0
Financial Assurance	TP		NR	NR	NR	NR	NR	0
HAZNET	TP		NR	NR	NR	NR	NR	0
ICE	TP		NR	NR	NR	NR	NR	0
HIST CORTESE	TP		NR	NR	NR	NR	NR	0
HWP	TP		NR	NR	NR	NR	NR	0
HWT	TP		NR	NR	NR	NR	NR	0
MINES	TP		NR	NR	NR	NR	NR	0
MWMP	TP		NR	NR	NR	NR	NR	0
NPDES	TP		NR	NR	NR	NR	NR	0
PEST LIC	TP		NR	NR	NR	NR	NR	0
PROC	TP		NR	NR	NR	NR	NR	0
Notify 65	TP		NR	NR	NR	NR	NR	0
UIC	TP		NR	NR	NR	NR	NR	0
WASTEWATER PITS	0.500		0	0	0	NR	NR	0
WDS	TP		NR	NR	NR	NR	NR	0
WIP	TP		NR	NR	NR	NR	NR	0
NON-CASE INFO	TP		NR	NR	NR	NR	NR	0
MILITARY PRIV SITES	TP		NR	NR	NR	NR	NR	0
CERS	TP		NR	NR	NR	NR	NR	0
UIC GEO	TP		NR	NR	NR	NR	NR	0
WELL STIM PROJ	TP		NR	NR	NR	NR	NR	0
PROJECT	TP		NR	NR	NR	NR	NR	0
SAN DIEGO CO LOP	TP		NR	NR	NR	NR	NR	0
SAMPLING POINT	TP		NR	NR	NR	NR	NR	0
PROD WATER PONDS	TP		NR	NR	NR	NR	NR	0
OTHER OIL GAS	TP		NR	NR	NR	NR	NR	0
CIWQS	TP		NR	NR	NR	NR	NR	0

EDR RECOVERED GOVERNMENT ARCHIVES

Exclusive Recovered Govt. Archives

RGA LF	0.500		0	0	0	NR	NR	0
RGA LUST	0.500		0	10	11	NR	NR	21
- Totals --		0	59	23	32	4	0	118

NOTES:

TP = Target Property

NR = Not Requested at this Search Distance

Sites may be listed in more than one database

Map ID
Direction
Distance
Elevation

MAP FINDINGS

Site

Database(s)

EDR ID Number
EPA ID Number

A1
SSE
< 1/8
0.016 mi.
82 ft.

GRAYBILL MEDICAL GROUP, GRAND AVE
625 E GRAND AVE
ESCONDIDO, CA 92025

San Diego Co. HMMD

S106067314
N/A

Site 1 of 17 in cluster A

Relative:
Higher

HMMD SAN DIEGO:

Actual:
684 ft.

Permit Number: Not reported
Business Type: Not reported
EPA Id Number: Not reported
APN: Not reported
Last HMMD Inspection: Not reported
Facility Telephone: (866) 228-2236
Permit Status: Permit Renewed
Permit Expiration: Not reported
Date Last Updated: 09/28/2017
Facility Owner: Not reported
Facility Mailing Address: 332 S. Juniper St., Suite 112, Escondido, CA 92025
Facility Mailing City: Not reported
Facility Mailing State: Not reported
Facility Mailing Zip: Not reported
UST Owner: N
Handle Regulated Hazmat: Not reported
Own Or Operate UST: Not reported
Subject To APSA: Not reported
Generate Haz Waste: N
Treat Haz Waste: N
Generate Medical Waste: Not reported

Inspection Violation:

Record ID: DEH2002-HUPFP-151819
Permit Status: Permit Renewed
Active Permit: Y
Facility Id Number: 37-000-151819
Program Element: Medical Waste
Inspection Type: Routine
Inspection Number: 4923475
Return To Compliance Date: 2016-08-05T00:00:00.000
Nov: No
Violation Classification: Class II
Underground Storage Tank Id: Not reported
Container/Tank Id: Not reported
Last Update: 2017-09-28T00:00:00.000
Inspection Date: 2016-08-03T16:46:00.000
Violation Code: HMD4201 UPF Permit not obtained. HSC 117705; SDCC 68.905, 68.1202

Record ID: DEH2002-HUPFP-151819
Permit Status: Permit Renewed
Active Permit: Y
Facility Id Number: 37-000-151819
Program Element: Medical Waste
Inspection Type: Routine
Inspection Number: 4923475
Return To Compliance Date: 2016-08-10T00:00:00.000
Nov: No
Violation Classification: Minor
Underground Storage Tank Id: Not reported
Container/Tank Id: Not reported
Last Update: 2017-09-28T00:00:00.000
Inspection Date: 2016-08-03T16:46:00.000

Map ID
Direction
Distance
Elevation

MAP FINDINGS

Site

Database(s)

EDR ID Number
EPA ID Number

GRAYBILL MEDICAL GROUP, GRAND AVE (Continued)

S106067314

Violation Code: HMD4209 Primary containers accumulating MW not labeled with generator's name, address, and phone number. SDCC 68.1205

Record ID: DEH2002-HUPFP-151819
Permit Status: Permit Renewed
Active Permit: Y
Facility Id Number: 37-000-151819
Program Element: Medical Waste
Inspection Type: Routine
Inspection Number: 4923475
Return To Compliance Date: 2016-08-22T00:00:00.000
Nov: No
Violation Classification: Minor
Underground Storage Tank Id: Not reported
Container/Tank Id: Not reported
Last Update: 2017-09-28T00:00:00.000
Inspection Date: 2016-08-03T16:46:00.000
Violation Code: HMD4219 MW interim storage area not marked with warning sign or biohazard symbol legible from 5 ft. HSC 118307, 118310

Waste and Materials:

Record ID: DEH2002-HUPFP-151819
Permit Status: Permit Renewed
Active Permit: Y
Child Record Id: DEH2016-HWAST-0092600
Trade Secret: N
Hazardous Material Type: Not reported
Last Updated: 2017-09-28T02:32:59.000
Chemical Name: WASTE 902 INFECTIOUS WASTE, SHARPS
Common Name: SHARPS
Case Number: Not reported

Record ID: DEH2002-HUPFP-151819
Permit Status: Permit Renewed
Active Permit: Y
Child Record Id: DEH2016-HWAST-0092601
Trade Secret: N
Hazardous Material Type: Not reported
Last Updated: 2017-09-28T02:32:59.000
Chemical Name: WASTE 905 INFECTIOUS WASTE, LAB
Common Name: CULTURES/RED BAGS
Case Number: Not reported

Record ID: DEH2002-HUPFP-151819
Permit Status: Permit Renewed
Active Permit: Y
Child Record Id: DEH2016-HWAST-0092602
Trade Secret: N
Hazardous Material Type: Not reported
Last Updated: 2017-09-28T02:32:59.000
Chemical Name: WASTE 311 PHARMACEUTICAL WASTE
Common Name: WASTE 311 PHARMACEUTICAL WASTE
Case Number: Not reported

Permit Number: 151819
Business Type: 6HK10

Map ID
Direction
Distance
Elevation

MAP FINDINGS

Site

Database(s)

EDR ID Number
EPA ID Number

GRAYBILL MEDICAL GROUP, GRAND AVE (Continued)

S106067314

EPA Id Number: Not reported
APN: 230-251-16-00
Last HMMD Inspection: 12/16/2009
Facility Telephone: 760-745-1551
Permit Status: OPEN
Permit Expiration: 07/31/2013
Date Last Updated: 11/02/2012
Facility Owner: PALOMAR MEDICAL GROUP, INC:
Facility Mailing Address: 625 E GRAND AV
Facility Mailing City: ESCONDIDO
Facility Mailing State: CA
Facility Mailing Zip: 92025-
UST Owner: Not reported
Handle Regulated Hazmat: Not reported
Own Or Operate UST: Not reported
Subject To APSA: Not reported
Generate Haz Waste: Not reported
Treat Haz Waste: Not reported
Generate Medical Waste: Y

Inventory Active Permits (SQG Medical):

Permit Number: 151819
Update Date: 11/02/2012
Case Number: Not reported
Name: WASTE 902 INFECTIOUS WASTE, SHARPS
Other Information: SHARPS
Material Waste: Waste
Hazardous Categories 1: Not reported
Hazardous Categories 2: Not reported

Permit Number: 151819
Update Date: 11/02/2012
Case Number: Not reported
Name: WASTE 905 INFECTIOUS WASTE, LAB
Other Information: CULTURES/RED BAGS
Material Waste: Waste
Hazardous Categories 1: Not reported
Hazardous Categories 2: Not reported

Permit Number: 151819
Update Date: 11/02/2012
Case Number: Not reported
Name: WASTE 311 PHARMACEUTICAL WASTE
Other Information: Not reported
Material Waste: Waste
Hazardous Categories 1: Not reported
Hazardous Categories 2: Not reported

Violations Active Permits:

Permit Number: 151819
Update Date: 11/02/2012
Inspection Date: 06/23/2005
Violation Code: 6HV4205
Violation: MED SOLID WASTE NOT SECURED TO DENY ACCE
Violation Citation: Medical Solid Waste not secured to deny access to unauthorized
persons. 68.1211
Activity: ACTIVE

Map ID
Direction
Distance
Elevation

MAP FINDINGS

Site

Database(s)

EDR ID Number
EPA ID Number

GRAYBILL MEDICAL GROUP, GRAND AVE (Continued)

S106067314

Permit Number: 151819
Update Date: 11/02/2012
Inspection Date: 12/16/2009
Violation Code: 6HV4421
Violation: PHARM WASTE NOT SEGREGATED
Violation Citation: Generator did not segregate pharmaceutical waste from other medical waste. 118275(g)
Activity: ACTIVE

**A2
SSE
< 1/8
0.016 mi.
82 ft.**

**PALOMAR MEDICAL GROUP
625 E GRAND AVE
ESCONDIDO, CA 92025
Site 2 of 17 in cluster A**

**RCRA-SQG 1000334336
CAD982401960**

**Relative:
Higher
Actual:
684 ft.**

RCRA-SQG:
Date form received by agency: 09/01/1996
Facility name: PALOMAR MEDICAL GROUP
Facility address: 625 E GRAND AVE
ESCONDIDO, CA 92025
EPA ID: CAD982401960
Contact: Not reported
Contact address: Not reported
Not reported
Contact country: US
Contact telephone: Not reported
Contact email: Not reported
EPA Region: 09
Classification: Small Small Quantity Generator
Description: Handler: generates more than 100 and less than 1000 kg of hazardous waste during any calendar month and accumulates less than 6000 kg of hazardous waste at any time; or generates 100 kg or less of hazardous waste during any calendar month, and accumulates more than 1000 kg of hazardous waste at any time

Owner/Operator Summary:
Owner/operator name: NOT REQUIRED
Owner/operator address: NOT REQUIRED
NOT REQUIRED, ME 99999
Owner/operator country: Not reported
Owner/operator telephone: 415-555-1212
Owner/operator email: Not reported
Owner/operator fax: Not reported
Owner/operator extension: Not reported
Legal status: Private
Owner/Operator Type: Operator
Owner/Op start date: Not reported
Owner/Op end date: Not reported

Owner/operator name: PALOMAR MEDICAL GROUP
Owner/operator address: NOT REQUIRED
NOT REQUIRED, ME 99999
Owner/operator country: Not reported
Owner/operator telephone: 415-555-1212
Owner/operator email: Not reported
Owner/operator fax: Not reported

Map ID
Direction
Distance
Elevation

MAP FINDINGS

Site

Database(s)

EDR ID Number
EPA ID Number

PALOMAR MEDICAL GROUP (Continued)

1000334336

Owner/operator extension: Not reported
Legal status: Private
Owner/Operator Type: Owner
Owner/Op start date: Not reported
Owner/Op end date: Not reported

Handler Activities Summary:

U.S. importer of hazardous waste: No
Mixed waste (haz. and radioactive): No
Recycler of hazardous waste: No
Transporter of hazardous waste: No
Treater, storer or disposer of HW: No
Underground injection activity: No
On-site burner exemption: No
Furnace exemption: No
Used oil fuel burner: No
Used oil processor: No
User oil refiner: No
Used oil fuel marketer to burner: No
Used oil Specification marketer: No
Used oil transfer facility: No
Used oil transporter: No

Historical Generators:

Date form received by agency: 10/26/1989
Site name: PALOMAR MEDICAL GROUP
Classification: Large Quantity Generator

Violation Status: No violations found

A3
SSE
< 1/8
0.016 mi.
85 ft.

BALBOA NEPHROLOGY MEDICAL GRP
631 E GRAND AVE
ESCONDIDO, CA 92025

San Diego Co. HMMD S119096290
N/A

Site 3 of 17 in cluster A

Relative:
Lower
Actual:
682 ft.

HMMD SAN DIEGO:
Permit Number: Not reported
Business Type: Not reported
EPA Id Number: Not reported
APN: Not reported
Last HMMD Inspection: Not reported
Facility Telephone: 858-499-1900
Permit Status: Permit Renewed
Permit Expiration: Not reported
Date Last Updated: 09/16/2017
Facility Owner: Not reported
Facility Mailing Address: 9610 Granite Ridge Dr #B, San Diego, CA 92123
Facility Mailing City: Not reported
Facility Mailing State: Not reported
Facility Mailing Zip: Not reported
UST Owner: N
Handle Regulated Hazmat: Not reported
Own Or Operate UST: Not reported
Subject To APSA: Not reported
Generate Haz Waste: N
Treat Haz Waste: N
Generate Medical Waste: Not reported

Map ID
 Direction
 Distance
 Elevation

MAP FINDINGS

Site

Database(s)

EDR ID Number
 EPA ID Number

BALBOA NEPHROLOGY MEDICAL GRP (Continued)

S119096290

Waste and Materials:

Record ID: DEH2016-HUPFP-002774
 Permit Status: Permit Renewed
 Active Permit: Y
 Child Record Id: DEH2016-HWAST-0090791
 Trade Secret: N
 Hazardous Material Type: Not reported
 Last Updated: 2017-09-16T02:31:47.000
 Chemical Name: WASTE 902 INFECTIOUS WASTE, SHARPS
 Common Name: SHARPS
 Case Number: Not reported

Record ID: DEH2016-HUPFP-002774
 Permit Status: Permit Renewed
 Active Permit: Y
 Child Record Id: DEH2016-HWAST-0090792
 Trade Secret: N
 Hazardous Material Type: Not reported
 Last Updated: 2017-09-16T02:31:47.000
 Chemical Name: NON-RCRA PHARMACEUTICAL WASTE
 Common Name: PHARMACEUTICAL WASTE
 Case Number: Not reported

A4
SSE
 < 1/8
 0.016 mi.
 85 ft.

LABCORP GRAND AVE.
629 E GRAND AVE
ESCONDIDO, CA 92025
 Site 4 of 17 in cluster A

San Diego Co. HMMD S106879799
 N/A

Relative:
Higher
Actual:
683 ft.

HMMD SAN DIEGO:
 Permit Number: 204582
 Business Type: 6HK10
 EPA Id Number: Not reported
 APN: 230-251-16-00
 Last HMMD Inspection: 12/20/2004
 Facility Telephone: 760-745-7390
 Permit Status: INAC
 Permit Expiration: 03/31/2008
 Date Last Updated: 11/02/2012
 Facility Owner: QUEST DIAGNOSTICS
 Facility Mailing Address: 9245 ACTIVITY RD #109
 Facility Mailing City: SAN DIEGO
 Facility Mailing State: CA
 Facility Mailing Zip: 92126
 UST Owner: Not reported
 Handle Regulated Hazmat: Not reported
 Own Or Operate UST: Not reported
 Subject To APSA: Not reported
 Generate Haz Waste: Not reported
 Treat Haz Waste: Not reported
 Generate Medical Waste: Not reported

Permit Number: 204582
 Business Type: 6HK10
 EPA Id Number: Not reported
 APN: 230-251-16-00

Map ID
Direction
Distance
Elevation

MAP FINDINGS

Site

Database(s)

EDR ID Number
EPA ID Number

LABCORP GRAND AVE. (Continued)

S106879799

Last HMMMD Inspection: 12/20/2004
Facility Telephone: 760-745-7390
Permit Status: INAC
Permit Expiration: 03/31/2008
Date Last Updated: 11/02/2012
Facility Owner: QUEST DIAGNOSTICS
Facility Mailing Address: 9245 ACTIVITY RD #109
Facility Mailing City: SAN DIEGO
Facility Mailing State: CA
Facility Mailing Zip: 92126
UST Owner: Not reported
Handle Regulated Hazmat: Not reported
Own Or Operate UST: Not reported
Subject To APSA: Not reported
Generate Haz Waste: Not reported
Treat Haz Waste: Not reported
Generate Medical Waste: Not reported

Permit Number: Not reported
Business Type: Not reported
EPA Id Number: Not reported
APN: Not reported
Last HMMMD Inspection: Not reported
Facility Telephone: 760-291-1601
Permit Status: Permit Renewed
Permit Expiration: Not reported
Date Last Updated: 04/11/2017
Facility Owner: Not reported
Facility Mailing Address: 13112 EVENING CREEK DR, SOUTH, SAN DIEGO, CA 92128
Facility Mailing City: Not reported
Facility Mailing State: Not reported
Facility Mailing Zip: Not reported
UST Owner: N
Handle Regulated Hazmat: Not reported
Own Or Operate UST: Not reported
Subject To APSA: Not reported
Generate Haz Waste: N
Treat Haz Waste: N
Generate Medical Waste: Not reported

Waste and Materials:

Record ID: DEH2014-HUPFP-000765
Permit Status: Permit Renewed
Active Permit: Y
Child Record Id: DEH2016-HWAST-0070690
Trade Secret: N
Hazardous Material Type: Not reported
Last Updated: 2017-04-11T02:31:44.000
Chemical Name: WASTE 902 INFECTIOUS WASTE, SHARPS
Common Name: NEEDLES, GLASS TUBES, SOLIDS
Case Number: Not reported

Record ID: DEH2014-HUPFP-000765
Permit Status: Permit Renewed
Active Permit: Y
Child Record Id: DEH2016-HWAST-0070691
Trade Secret: N
Hazardous Material Type: Not reported

Map ID
Direction
Distance
Elevation

MAP FINDINGS

Site

Database(s)

EDR ID Number
EPA ID Number

LABCORP GRAND AVE. (Continued)

S106879799

Last Updated: 2017-04-11T02:31:44.000
Chemical Name: WASTE 901 INFECTIOUS WASTE, GENERAL
Common Name: GLOVES, BLOOD DRAW SUPPLIES
Case Number: Not reported

A5
SSE
< 1/8
0.016 mi.
86 ft.

ESC. HEMATOLOGY/ONCOLOGY MED
637 E GRAND AV
ESCONDIDO, CA 92025

San Diego Co. HMMD S103241331
N/A

Site 5 of 17 in cluster A

Relative:
Lower
Actual:
681 ft.

HMMD SAN DIEGO:
Permit Number: 151400
Business Type: 6HK10
EPA Id Number: Not reported
APN: 230-251-03-00
Last HMMD Inspection: 01/14/2002
Facility Telephone: 760-489-7140
Permit Status: INAC
Permit Expiration: 03/31/2003
Date Last Updated: 11/02/2012
Facility Owner: JOEL WILLIAM ALLGOOD MD
Facility Mailing Address: 637 E GRAND AV
Facility Mailing City: ESCONDIDIO
Facility Mailing State: CA
Facility Mailing Zip: 92025-
UST Owner: Not reported
Handle Regulated Hazmat: Not reported
Own Or Operate UST: Not reported
Subject To APSA: Not reported
Generate Haz Waste: Not reported
Treat Haz Waste: Not reported
Generate Medical Waste: Not reported

A6
SSE
< 1/8
0.016 mi.
86 ft.

ARTHRITIS MEDICAL CLINIC
637 E GRAND AV
ESCONDIDO, CA 92025

San Diego Co. HMMD S106071253
N/A

Site 6 of 17 in cluster A

Relative:
Lower
Actual:
681 ft.

HMMD SAN DIEGO:
Permit Number: 201202
Business Type: 6HK10
EPA Id Number: CAL000259386
APN: 230-251-03-00
Last HMMD Inspection: 05/05/2010
Facility Telephone: 760-741-1671
Permit Status: OPEN
Permit Expiration: 02/28/2013
Date Last Updated: 11/02/2012
Facility Owner: CAROL YOUNG, MD
Facility Mailing Address: 637 E GRAND AV
Facility Mailing City: ESCONDIDO
Facility Mailing State: CA
Facility Mailing Zip: 92025

Map ID
Direction
Distance
Elevation

MAP FINDINGS

Site

Database(s)

EDR ID Number
EPA ID Number

ARTHRITIS MEDICAL CLINIC (Continued)

S106071253

UST Owner: Not reported
Handle Regulated Hazmat: Not reported
Own Or Operate UST: Not reported
Subject To APSA: Not reported
Generate Haz Waste: Not reported
Treat Haz Waste: Not reported
Generate Medical Waste: Not reported

Inventory Active Permits (SQG Medical):

Permit Number: 201202
Update Date: 11/02/2012
Case Number: Not reported
Name: WASTE 902 INFECTIOUS WASTE, SHARPS
Other Information: SHARPS
Material Waste: Waste
Hazardous Categories 1: Not reported
Hazardous Categories 2: Not reported

Permit Number: 201202
Business Type: 6HK10
EPA Id Number: CAL000259386
APN: 230-251-03-00
Last HMMD Inspection: 05/05/2010
Facility Telephone: 760-741-1671
Permit Status: OPEN
Permit Expiration: 02/28/2013
Date Last Updated: 11/02/2012
Facility Owner: CAROL YOUNG, MD
Facility Mailing Address: 637 E GRAND AV
Facility Mailing City: ESCONDIDO
Facility Mailing State: CA
Facility Mailing Zip: 92025
UST Owner: Not reported
Handle Regulated Hazmat: Not reported
Own Or Operate UST: Not reported
Subject To APSA: Not reported
Generate Haz Waste: Not reported
Treat Haz Waste: Not reported
Generate Medical Waste: Y

Inventory Active Permits (SQG Medical):

Permit Number: 201202
Update Date: 11/02/2012
Case Number: Not reported
Name: WASTE 902 INFECTIOUS WASTE, SHARPS
Other Information: SHARPS
Material Waste: Waste
Hazardous Categories 1: Not reported
Hazardous Categories 2: Not reported

Map ID
Direction
Distance
Elevation

MAP FINDINGS

Site

Database(s)

EDR ID Number
EPA ID Number

A7
SSE
< 1/8
0.016 mi.
86 ft.

FPA MEDICAL MANAGEMENT, INC
633 E GRAND AV
ESCONDIDO, CA 92025

San Diego Co. HMMD

S104038584
N/A

Site 7 of 17 in cluster A

Relative:
Lower

HMMD SAN DIEGO:
Permit Number: 138630
Business Type: 6HK15
EPA Id Number: Not reported
APN: 230-251-07-00
Last HMMD Inspection: 03/30/2005
Facility Telephone: 760-747-4737
Permit Status: OPEN
Permit Expiration: 08/31/2013
Date Last Updated: 11/02/2012
Facility Owner: BLOOM, JEFFREY S., DC
Facility Mailing Address: 633 E GRAND AV
Facility Mailing City: ESCONDIDO
Facility Mailing State: CA
Facility Mailing Zip: 92025-
UST Owner: Not reported
Handle Regulated Hazmat: Not reported
Own Or Operate UST: Not reported
Subject To APSA: Not reported
Generate Haz Waste: Y
Treat Haz Waste: Not reported
Generate Medical Waste: Not reported

Actual:
682 ft.

Inventory Active Permits (not SQG Medical):

Permit Number: 138630
Update Date: 11/02/2012
Case Number: Not reported
Name: WASTE 541 PHOTOCHEM/PHOTOPROC WASTE
Other Information: HAULER: FIXER TREATMENT SYSTEMS
Material Waste: Waste
Hazardous Categories 1: Not reported
Hazardous Categories 2: Not reported

Permit Number: 152240
Business Type: 6HK10
EPA Id Number: Not reported
APN: 230-251-03-00
Last HMMD Inspection: 03/25/1997
Facility Telephone: 619-738-7770
Permit Status: INAC
Permit Expiration: 03/25/1997
Date Last Updated: 11/02/2012
Facility Owner: PLANNED PARENTHOOD
Facility Mailing Address: 2878 CAMINO DEL RIO S #301
Facility Mailing City: SAN DIEGO
Facility Mailing State: CA
Facility Mailing Zip: 92108-
UST Owner: Not reported
Handle Regulated Hazmat: Not reported
Own Or Operate UST: Not reported
Subject To APSA: Not reported
Generate Haz Waste: Not reported
Treat Haz Waste: Not reported

Map ID
 Direction
 Distance
 Elevation

MAP FINDINGS

Site

Database(s)

EDR ID Number
 EPA ID Number

FPA MEDICAL MANAGEMENT, INC (Continued)

S104038584

Generate Medical Waste: Not reported

**A8
 SE
 < 1/8
 0.017 mi.
 89 ft.**

**ARTHRITIS MED CLINIC/N COUNTY
 643 E GRAND AV
 ESCONDIDO, CA 92025**

San Diego Co. HMMD

**S100738522
 N/A**

Site 8 of 17 in cluster A

**Relative:
 Lower
 Actual:
 680 ft.**

HMMD SAN DIEGO:
 Permit Number: 150950
 Business Type: 6HK10
 EPA Id Number: Not reported
 APN: 230-251-16-00
 Last HMMD Inspection: 01/24/2000
 Facility Telephone: 619-741-1671
 Permit Status: INAC
 Permit Expiration: 02/28/2003
 Date Last Updated: 11/02/2012
 Facility Owner: CAROL L YOUNG MD
 Facility Mailing Address: 643 E GRAND AVE
 Facility Mailing City: ESCONDIDO
 Facility Mailing State: CA
 Facility Mailing Zip: 92025-4402
 UST Owner: Not reported
 Handle Regulated Hazmat: Not reported
 Own Or Operate UST: Not reported
 Subject To APSA: Not reported
 Generate Haz Waste: Not reported
 Treat Haz Waste: Not reported
 Generate Medical Waste: Not reported

**A9
 SE
 < 1/8
 0.017 mi.
 92 ft.**

**PLANNED PARENTHOOD
 645 E GRAND AV
 ESCONDIDO, CA 92025**

San Diego Co. HMMD

**S102018196
 N/A**

Site 9 of 17 in cluster A

**Relative:
 Lower
 Actual:
 679 ft.**

HMMD SAN DIEGO:
 Permit Number: 152054
 Business Type: 6HK10
 EPA Id Number: Not reported
 APN: 230-251-16-00
 Last HMMD Inspection: 01/31/1996
 Facility Telephone: 619-738-7770
 Permit Status: INAC
 Permit Expiration: 01/31/1996
 Date Last Updated: 11/02/2012
 Facility Owner: PLANNED PARENTHOOD
 Facility Mailing Address: 645 E GRAND AV
 Facility Mailing City: ESCONDIDO
 Facility Mailing State: CA
 Facility Mailing Zip: 92025-
 UST Owner: Not reported
 Handle Regulated Hazmat: Not reported
 Own Or Operate UST: Not reported
 Subject To APSA: Not reported

Map ID
 Direction
 Distance
 Elevation

MAP FINDINGS

Site

Database(s)

EDR ID Number
 EPA ID Number

PLANNED PARENTHOOD (Continued)

S102018196

Generate Haz Waste: Not reported
 Treat Haz Waste: Not reported
 Generate Medical Waste: Not reported

A10
ESE
 < 1/8
 0.019 mi.
 101 ft.

DR ROBERT KAPLAN D.O.
649 E GRAND AV
ESCONDIDO, CA 92025
Site 10 of 17 in cluster A

San Diego Co. HMMD

S104234676
N/A

Relative:
Lower
Actual:
676 ft.

HMMD SAN DIEGO:
 Permit Number: 151822
 Business Type: 6HK10
 EPA Id Number: Not reported
 APN: 230-251-16-00
 Last HMMD Inspection: 01/21/2003
 Facility Telephone: 619-747-4920
 Permit Status: INAC
 Permit Expiration: 01/31/2003
 Date Last Updated: 11/02/2012
 Facility Owner: DR KAPLAN
 Facility Mailing Address: 649 E GRAND AV
 Facility Mailing City: ESCONDIDO
 Facility Mailing State: CA
 Facility Mailing Zip: 92025-
 UST Owner: Not reported
 Handle Regulated Hazmat: Not reported
 Own Or Operate UST: Not reported
 Subject To APSA: Not reported
 Generate Haz Waste: Not reported
 Treat Haz Waste: Not reported
 Generate Medical Waste: Not reported

A11
ESE
 < 1/8
 0.025 mi.
 130 ft.

DR HERBERT JAC LOWE
663 E GRAND AV
ESCONDIDO, CA 92025
Site 11 of 17 in cluster A

San Diego Co. HMMD

S104234682
N/A

Relative:
Lower
Actual:
673 ft.

HMMD SAN DIEGO:
 Permit Number: 152398
 Business Type: 6HK10
 EPA Id Number: CAL000146985
 APN: 230-251-16-00
 Last HMMD Inspection: 05/06/2010
 Facility Telephone: 760-489-1873
 Permit Status: INAC
 Permit Expiration: 05/31/2011
 Date Last Updated: 11/02/2012
 Facility Owner: DR LOWE
 Facility Mailing Address: 663 E GRAND AV
 Facility Mailing City: ENCONDIDO
 Facility Mailing State: CA
 Facility Mailing Zip: 92025-
 UST Owner: Not reported
 Handle Regulated Hazmat: Not reported

Map ID
Direction
Distance
Elevation

MAP FINDINGS

Site

Database(s)

EDR ID Number
EPA ID Number

DR HERBERT JAC LOWE (Continued)

S104234682

Own Or Operate UST: Not reported
Subject To APSA: Not reported
Generate Haz Waste: Y
Treat Haz Waste: Not reported
Generate Medical Waste: Not reported

B12
NNE
< 1/8
0.025 mi.
130 ft.

ESCONDIDO COMMUNITY HEALTH CTR
141 FIG ST
ESCONDIDO, CA 92025

San Diego Co. HMMD

S104759149
N/A

Site 1 of 6 in cluster B

Relative:
Lower

HMMD SAN DIEGO:

Permit Number: 152399
Business Type: 6HK10
EPA Id Number: Not reported
APN: 230-163-03-00
Last HMMD Inspection: 03/25/1998
Facility Telephone: 760-737-2030
Permit Status: INAC
Permit Expiration: 04/30/2000
Date Last Updated: 11/02/2012
Facility Owner: ESCONDIDO COMMUNITY HEALTH CTR
Facility Mailing Address: 425 N DATE ST
Facility Mailing City: ESCONDIDO
Facility Mailing State: CA
Facility Mailing Zip: 92025-
UST Owner: Not reported
Handle Regulated Hazmat: Not reported
Own Or Operate UST: Not reported
Subject To APSA: Not reported
Generate Haz Waste: Not reported
Treat Haz Waste: Not reported
Generate Medical Waste: Not reported

Actual:
675 ft.

B13
NNE
< 1/8
0.025 mi.
134 ft.

THOMAS A. JONES, M.D
141 N FIG ST
ESCONDIDO, CA 92025

San Diego Co. HMMD

S100739830
N/A

Site 2 of 6 in cluster B

Relative:
Lower

HMMD SAN DIEGO:

Permit Number: 152455
Business Type: 6HK10
EPA Id Number: Not reported
APN: 230-163-03-00
Last HMMD Inspection: 09/01/1992
Facility Telephone: 858-487-7411
Permit Status: INAC
Permit Expiration: 09/01/1992
Date Last Updated: 11/02/2012
Facility Owner: THOMAS A. JONES
Facility Mailing Address: 141 N FIG ST
Facility Mailing City: ESCONDIDO
Facility Mailing State: CA
Facility Mailing Zip: 92026-

Actual:
675 ft.

Map ID
Direction
Distance
Elevation

MAP FINDINGS

Site

Database(s)

EDR ID Number
EPA ID Number

THOMAS A. JONES, M.D (Continued)

S100739830

UST Owner: Not reported
Handle Regulated Hazmat: Not reported
Own Or Operate UST: Not reported
Subject To APSA: Not reported
Generate Haz Waste: Not reported
Treat Haz Waste: Not reported
Generate Medical Waste: Not reported

B14
NNE
< 1/8
0.025 mi.
134 ft.

ESCONDIDO HEMATOLOGY-ONCOLOGY
121 N FIG ST
ESCONDIDO, CA 92025

San Diego Co. HMMD

S100739554
N/A

Site 3 of 6 in cluster B

Relative:
Lower
Actual:
675 ft.

HMMD SAN DIEGO:
Permit Number: 152115
Business Type: 6HK10
EPA Id Number: CAL000095017
APN: 230-163-02-00
Last HMMD Inspection: 12/16/1997
Facility Telephone: 619-489-7140
Permit Status: INAC
Permit Expiration: 12/16/1997
Date Last Updated: 11/02/2012
Facility Owner: JOEL WILLIAM ALLGOOD
Facility Mailing Address: 121 N FIG ST
Facility Mailing City: ESCONDIDO
Facility Mailing State: CA
Facility Mailing Zip: 92025-
UST Owner: Not reported
Handle Regulated Hazmat: Not reported
Own Or Operate UST: Not reported
Subject To APSA: Not reported
Generate Haz Waste: Not reported
Treat Haz Waste: Not reported
Generate Medical Waste: Not reported

A15
SE
< 1/8
0.038 mi.
200 ft.

MARC J LINDBECK D D S
661 E GRAND AV
ESCONDIDO, CA 92025

San Diego Co. HMMD

S100739881
N/A

Site 12 of 17 in cluster A

Relative:
Lower
Actual:
671 ft.

HMMD SAN DIEGO:
Permit Number: Not reported
Business Type: Not reported
EPA Id Number: Not reported
APN: Not reported
Last HMMD Inspection: Not reported
Facility Telephone: 760-747-3988
Permit Status: Permit Renewed
Permit Expiration: Not reported
Date Last Updated: 11/29/2017
Facility Owner: Not reported
Facility Mailing Address: 661 E GRAND AV, ESCONDIDO, CA 92025
Facility Mailing City: Not reported

Map ID
Direction
Distance
Elevation

MAP FINDINGS

Site

Database(s)

EDR ID Number
EPA ID Number

MARC J LINDBECK D D S (Continued)

S100739881

Facility Mailing State: Not reported
Facility Mailing Zip: Not reported
UST Owner: N
Handle Regulated Hazmat: Not reported
Own Or Operate UST: Not reported
Subject To APSA: Not reported
Generate Haz Waste: Y
Treat Haz Waste: N
Generate Medical Waste: Not reported

Inspection Violation:

Record ID: DEH2002-HUPFP-152514
Permit Status: Permit Renewed
Active Permit: Y
Facility Id Number: 37-000-152514
Program Element: Medical Waste
Inspection Type: Routine
Inspection Number: 4923403
Return To Compliance Date: 2016-08-09T00:00:00.000
Nov: No
Violation Classification: Minor
Underground Storage Tank Id: Not reported
Container/Tank Id: Not reported
Last Update: 2017-11-29T00:00:00.000
Inspection Date: 2016-08-02T16:01:00.000
Violation Code: HMD4306 Full sharps container stored >30 days at >0+e-|C. HSC 118285(c)

Record ID: DEH2002-HUPFP-152514
Permit Status: Permit Renewed
Active Permit: Y
Facility Id Number: 37-000-152514
Program Element: Medical Waste
Inspection Type: Routine
Inspection Number: 4923403
Return To Compliance Date: 2016-08-09T00:00:00.000
Nov: No
Violation Classification: Minor
Underground Storage Tank Id: Not reported
Container/Tank Id: Not reported
Last Update: 2017-11-29T00:00:00.000
Inspection Date: 2016-08-02T16:01:00.000
Violation Code: HMD4303 Did not retain on file disposal receipts, tracking/shipping documents for medical waste shipped offsite for 3 years. HSC 117945

Waste and Materials:

Record ID: DEH2002-HUPFP-152514
Permit Status: Permit Renewed
Active Permit: Y
Child Record Id: DEH2016-HWAST-0088183
Trade Secret: N
Hazardous Material Type: Not reported
Last Updated: 2017-11-29T02:36:45.000
Chemical Name: WASTE 902 INFECTIOUS WASTE, SHARPS
Common Name: SHARPS
Case Number: Not reported

Map ID
Direction
Distance
Elevation

MAP FINDINGS

Site

Database(s)

EDR ID Number
EPA ID Number

MARC J LINDBECK D D S (Continued)

S100739881

Permit Number: 152514
Business Type: 6HK10
EPA Id Number: Not reported
APN: 230-251-16-00
Last HMMMD Inspection: 08/18/2009
Facility Telephone: 760-747-3988
Permit Status: OPEN
Permit Expiration: 11/30/2012
Date Last Updated: 11/02/2012
Facility Owner: MARC J LINDBECK
Facility Mailing Address: 661 E GRAND AV
Facility Mailing City: ESCONDIDO
Facility Mailing State: CA
Facility Mailing Zip: 92025-
UST Owner: Not reported
Handle Regulated Hazmat: Not reported
Own Or Operate UST: Not reported
Subject To APSA: Not reported
Generate Haz Waste: Y
Treat Haz Waste: Not reported
Generate Medical Waste: Y

Inventory Active Permits (SQG Medical):

Permit Number: 152514
Update Date: 11/02/2012
Case Number: Not reported
Name: WASTE 902 INFECTIOUS WASTE, SHARPS
Other Information: SHARPS
Material Waste: Waste
Hazardous Categories 1: Not reported
Hazardous Categories 2: Not reported

Permit Number: 152514
Update Date: 11/02/2012
Case Number: Not reported
Name: WASTE 541 PHOTOCHEM/PHOTOPROC WASTE
Other Information: XRAY FIXER WASTE-MAILED
Material Waste: Waste
Hazardous Categories 1: Not reported
Hazardous Categories 2: Not reported

Permit Number: 152514
Update Date: 11/02/2012
Case Number: Not reported
Name: WASTE 311 PHARMACEUTICAL WASTE
Other Information: Not reported
Material Waste: Waste
Hazardous Categories 1: Not reported
Hazardous Categories 2: Not reported

Violations Active Permits:

Permit Number: 152514
Update Date: 11/02/2012
Inspection Date: 08/18/2009
Violation Code: 6HV4441
Violation: ILLEGAL DISPOSAL OF PHOTO/HAZWASTE
Violation Citation: Illegal disposal of photoprocessing/ hazardous waste to the sewer,

Map ID
 Direction
 Distance
 Elevation

MAP FINDINGS

Site

Database(s)

EDR ID Number
 EPA ID Number

MARC J LINDBECK D D S (Continued)

S100739881

Activity: trash, etc. 25189.5
 ACTIVE

Permit Number: 152514
 Update Date: 11/02/2012
 Inspection Date: 08/18/2009
 Violation Code: 6HV0147
 Violation: UW RECORDS NOT KEPT ONSITE FOR 3 YEARS
 Violation Citation: Failed to keep universal waste record for 3 years for offsite shipment. SQH:66273.19(b)&(c)(2); LQH:66273.39(b)&(c)(2)
 Activity: ACTIVE

**A16
 ENE
 < 1/8
 0.038 mi.
 203 ft.**

**HERBERT JAC LOWE DDS
 110 N FIG ST
 ESCONDIDO, CA 92025**

San Diego Co. HMMD

**S100738640
 N/A**

Site 13 of 17 in cluster A

**Relative:
 Lower
 Actual:
 672 ft.**

HMMD SAN DIEGO:
 Permit Number: 151070
 Business Type: 6HK10
 EPA Id Number: Not reported
 APN: 230-162-16-00
 Last HMMD Inspection: Not reported
 Facility Telephone: 619-489-1873
 Permit Status: INAC
 Permit Expiration: 02/28/2002
 Date Last Updated: 11/02/2012
 Facility Owner: HERBERT JAC LOWE DDS
 Facility Mailing Address: 110 N FIG
 Facility Mailing City: ESCONDIDO
 Facility Mailing State: CA
 Facility Mailing Zip: 92025-3415
 UST Owner: Not reported
 Handle Regulated Hazmat: Not reported
 Own Or Operate UST: Not reported
 Subject To APSA: Not reported
 Generate Haz Waste: Not reported
 Treat Haz Waste: Not reported
 Generate Medical Waste: Not reported

**A17
 ESE
 < 1/8
 0.054 mi.
 283 ft.**

**SOUTHWEST CANCER CARE
 701 E GRAND AV
 ESCONDIDO, CA 92025**

San Diego Co. HMMD

**S100739648
 N/A**

Site 14 of 17 in cluster A

**Relative:
 Lower
 Actual:
 671 ft.**

HMMD SAN DIEGO:
 Permit Number: 152231
 Business Type: 6HK10
 EPA Id Number: Not reported
 APN: 230-252-01-00
 Last HMMD Inspection: 01/22/2010
 Facility Telephone: 760-737-2666
 Permit Status: OPEN

Map ID
Direction
Distance
Elevation

MAP FINDINGS

Site

Database(s)

EDR ID Number
EPA ID Number

SOUTHWEST CANCER CARE (Continued)

S100739648

Permit Expiration: 05/31/2013
Date Last Updated: 11/02/2012
Facility Owner: SOUTHWEST CANCER CARE
Facility Mailing Address: 701 E GRAND AV
Facility Mailing City: ESCONDIDO
Facility Mailing State: CA
Facility Mailing Zip: 92025-
UST Owner: Not reported
Handle Regulated Hazmat: Not reported
Own Or Operate UST: Not reported
Subject To APSA: Not reported
Generate Haz Waste: Not reported
Treat Haz Waste: Not reported
Generate Medical Waste: Y

Inventory Active Permits (SQG Medical):

Permit Number: 152231
Update Date: 11/02/2012
Case Number: Not reported
Name: WASTE 901 INFECTIOUS WASTE, GENERAL
Other Information: RED BAGS & BODY FLUIDS
Material Waste: Waste
Hazardous Categories 1: Not reported
Hazardous Categories 2: Not reported

Permit Number: 152231
Update Date: 11/02/2012
Case Number: Not reported
Name: WASTE 902 INFECTIOUS WASTE, SHARPS
Other Information: SHARPS
Material Waste: Waste
Hazardous Categories 1: Not reported
Hazardous Categories 2: Not reported

Permit Number: 152231
Update Date: 11/02/2012
Case Number: Not reported
Name: WASTE 904 INFECTIOUS WST,CHEMOTHERAPY
Other Information: TRACE CHEMO WASTE
Material Waste: Waste
Hazardous Categories 1: Not reported
Hazardous Categories 2: Not reported

Violations Active Permits:

Permit Number: 152231
Update Date: 11/02/2012
Inspection Date: 06/21/2005
Violation Code: 6HV4209
Violation: NO GENERATOR'S INFO ON RED BAGS/SHARPS
Violation Citation: Red bags, sharps containers not labeled with generator's name, address, and phone number. 68.1205
Activity: ACTIVE

Map ID
Direction
Distance
Elevation

MAP FINDINGS

Site

Database(s)

EDR ID Number
EPA ID Number

A18
ESE
< 1/8
0.054 mi.
283 ft.

GENESIS HEALTHCARE PARTNERS
701 E GRAND AV
ESCONDIDO, CA 92025

San Diego Co. HMMD

S113096526
N/A

Site 15 of 17 in cluster A

Relative:
Lower

HMMD SAN DIEGO:

Actual:
671 ft.

Permit Number: 216878
Business Type: 6HK10
EPA Id Number: Not reported
APN: 230-252-01-00
Last HMMD Inspection: 08/27/2012
Facility Telephone: 760-839-7370
Permit Status: OPEN
Permit Expiration: 12/31/2012
Date Last Updated: 11/02/2012
Facility Owner: GENESIS HEALTHCARE PARTNERS
Facility Mailing Address: 9333 GENESEE AV #300
Facility Mailing City: ESCONDIDO
Facility Mailing State: CA
Facility Mailing Zip: 92025
UST Owner: Not reported
Handle Regulated Hazmat: Not reported
Own Or Operate UST: Not reported
Subject To APSA: Not reported
Generate Haz Waste: N
Treat Haz Waste: Not reported
Generate Medical Waste: Y

Inventory Active Permits (SQG Medical):

Permit Number: 216878
Update Date: 11/02/2012
Case Number: Not reported
Name: WASTE 902 INFECTIOUS WASTE, SHARPS
Other Information: SHARPS
Material Waste: Waste
Hazardous Categories 1: Not reported
Hazardous Categories 2: Not reported

Permit Number: 216878
Update Date: 11/02/2012
Case Number: Not reported
Name: WASTE 901 INFECTIOUS WASTE, GENERAL
Other Information: RED BAGS
Material Waste: Waste
Hazardous Categories 1: Not reported
Hazardous Categories 2: Not reported

Permit Number: 216878
Business Type: 6HK10
EPA Id Number: Not reported
APN: 230-252-01-00
Last HMMD Inspection: 08/27/2012
Facility Telephone: 760-839-7370
Permit Status: OPEN
Permit Expiration: 12/31/2012
Date Last Updated: 11/02/2012
Facility Owner: GENESIS HEALTHCARE PARTNERS
Facility Mailing Address: 9333 GENESEE AV #300

Map ID
Direction
Distance
Elevation

MAP FINDINGS

Site

Database(s)

EDR ID Number
EPA ID Number

GENESIS HEALTHCARE PARTNERS (Continued)

S113096526

Facility Mailing City: ESCONDIDO
Facility Mailing State: CA
Facility Mailing Zip: 92025
UST Owner: Not reported
Handle Regulated Hazmat: Not reported
Own Or Operate UST: Not reported
Subject To APSA: Not reported
Generate Haz Waste: Y
Treat Haz Waste: Not reported
Generate Medical Waste: Y

Inventory Active Permits (SQG Medical):

Permit Number: 216878
Update Date: 11/02/2012
Case Number: Not reported
Name: WASTE 902 INFECTIOUS WASTE, SHARPS
Other Information: SHARPS
Material Waste: Waste
Hazardous Categories 1: Not reported
Hazardous Categories 2: Not reported

Permit Number: 216878
Update Date: 11/02/2012
Case Number: Not reported
Name: WASTE 901 INFECTIOUS WASTE, GENERAL
Other Information: RED BAGS
Material Waste: Waste
Hazardous Categories 1: Not reported
Hazardous Categories 2: Not reported

Permit Number: 216878
Business Type: 6HK10
EPA Id Number: Not reported
APN: 230-252-01-00
Last HMMD Inspection: 08/27/2012
Facility Telephone: 760-839-7370
Permit Status: OPEN
Permit Expiration: 12/31/2012
Date Last Updated: 11/02/2012
Facility Owner: GENESIS HEALTHCARE PARTNERS
Facility Mailing Address: 9333 GENESEE AV #300
Facility Mailing City: ESCONDIDO
Facility Mailing State: CA
Facility Mailing Zip: 92025
UST Owner: Not reported
Handle Regulated Hazmat: Not reported
Own Or Operate UST: Not reported
Subject To APSA: Not reported
Generate Haz Waste: N
Treat Haz Waste: Not reported
Generate Medical Waste: Y

Inventory Active Permits (SQG Medical):

Permit Number: 216878
Update Date: 11/02/2012
Case Number: Not reported
Name: WASTE 902 INFECTIOUS WASTE, SHARPS

Map ID
Direction
Distance
Elevation

MAP FINDINGS

Site

Database(s)

EDR ID Number
EPA ID Number

GENESIS HEALTHCARE PARTNERS (Continued)

S113096526

Other Information: SHARPS
Material Waste: Waste
Hazardous Categories 1: Not reported
Hazardous Categories 2: Not reported

Permit Number: 216878
Update Date: 11/02/2012
Case Number: Not reported
Name: WASTE 901 INFECTIOUS WASTE, GENERAL
Other Information: RED BAGS
Material Waste: Waste
Hazardous Categories 1: Not reported
Hazardous Categories 2: Not reported

Permit Number: 216878
Business Type: 6HK10
EPA Id Number: Not reported
APN: 230-252-01-00
Last HMMD Inspection: 08/27/2012
Facility Telephone: 760-839-7370
Permit Status: OPEN
Permit Expiration: 12/31/2012
Date Last Updated: 11/02/2012
Facility Owner: GENESIS HEALTHCARE PARTNERS
Facility Mailing Address: 9333 GENESEE AV #300
Facility Mailing City: ESCONDIDO
Facility Mailing State: CA
Facility Mailing Zip: 92025
UST Owner: Not reported
Handle Regulated Hazmat: Not reported
Own Or Operate UST: Not reported
Subject To APSA: Not reported
Generate Haz Waste: Y
Treat Haz Waste: Not reported
Generate Medical Waste: Y

Inventory Active Permits (SQG Medical):

Permit Number: 216878
Update Date: 11/02/2012
Case Number: Not reported
Name: WASTE 902 INFECTIOUS WASTE, SHARPS
Other Information: SHARPS
Material Waste: Waste
Hazardous Categories 1: Not reported
Hazardous Categories 2: Not reported

Permit Number: 216878
Update Date: 11/02/2012
Case Number: Not reported
Name: WASTE 901 INFECTIOUS WASTE, GENERAL
Other Information: RED BAGS
Material Waste: Waste
Hazardous Categories 1: Not reported
Hazardous Categories 2: Not reported

Permit Number: 216878

Map ID
Direction
Distance
Elevation

MAP FINDINGS

Site

Database(s)

EDR ID Number
EPA ID Number

GENESIS HEALTHCARE PARTNERS (Continued)

S113096526

Business Type: 6HK10
EPA Id Number: Not reported
APN: 230-252-01-00
Last HMMMD Inspection: 08/27/2012
Facility Telephone: 760-839-7370
Permit Status: OPEN
Permit Expiration: 12/31/2012
Date Last Updated: 11/02/2012
Facility Owner: GENESIS HEALTHCARE PARTNERS
Facility Mailing Address: 9333 GENESEE AV #300
Facility Mailing City: ESCONDIDO
Facility Mailing State: CA
Facility Mailing Zip: 92025
UST Owner: Not reported
Handle Regulated Hazmat: Not reported
Own Or Operate UST: Not reported
Subject To APSA: Not reported
Generate Haz Waste: N
Treat Haz Waste: Not reported
Generate Medical Waste: Y

Inventory Active Permits (SQG Medical):

Permit Number: 216878
Update Date: 11/02/2012
Case Number: Not reported
Name: WASTE 902 INFECTIOUS WASTE, SHARPS
Other Information: SHARPS
Material Waste: Waste
Hazardous Categories 1: Not reported
Hazardous Categories 2: Not reported

Permit Number: 216878
Update Date: 11/02/2012
Case Number: Not reported
Name: WASTE 901 INFECTIOUS WASTE, GENERAL
Other Information: RED BAGS
Material Waste: Waste
Hazardous Categories 1: Not reported
Hazardous Categories 2: Not reported

Permit Number: 216878
Business Type: 6HK10
EPA Id Number: Not reported
APN: 230-252-01-00
Last HMMMD Inspection: 08/27/2012
Facility Telephone: 760-839-7370
Permit Status: OPEN
Permit Expiration: 12/31/2012
Date Last Updated: 11/02/2012
Facility Owner: GENESIS HEALTHCARE PARTNERS
Facility Mailing Address: 9333 GENESEE AV #300
Facility Mailing City: ESCONDIDO
Facility Mailing State: CA
Facility Mailing Zip: 92025
UST Owner: Not reported
Handle Regulated Hazmat: Not reported
Own Or Operate UST: Not reported

Map ID
 Direction
 Distance
 Elevation

MAP FINDINGS

Site

Database(s)

EDR ID Number
 EPA ID Number

GENESIS HEALTHCARE PARTNERS (Continued)

S113096526

Subject To APSA: Not reported
 Generate Haz Waste: Y
 Treat Haz Waste: Not reported
 Generate Medical Waste: Y

Inventory Active Permits (SQG Medical):

Permit Number: 216878
 Update Date: 11/02/2012
 Case Number: Not reported
 Name: WASTE 902 INFECTIOUS WASTE, SHARPS
 Other Information: SHARPS
 Material Waste: Waste
 Hazardous Categories 1: Not reported
 Hazardous Categories 2: Not reported

Permit Number: 216878
 Update Date: 11/02/2012
 Case Number: Not reported
 Name: WASTE 901 INFECTIOUS WASTE, GENERAL
 Other Information: RED BAGS
 Material Waste: Waste
 Hazardous Categories 1: Not reported
 Hazardous Categories 2: Not reported

A19
ESE
< 1/8
0.054 mi.
283 ft.

GENESIS HEALTHCARE PARTNERS
701 E GRAND AVE 200
ESCONDIDO, CA 92025
Site 16 of 17 in cluster A

San Diego Co. HMMD S106067656
N/A

Relative:
Lower
Actual:
671 ft.

HMMD SAN DIEGO:
 Permit Number: 152374
 Business Type: 6HK10
 EPA Id Number: CAL000074824
 APN: 230-252-01-00
 Last HMMD Inspection: 09/09/2011
 Facility Telephone: 760-839-7370
 Permit Status: INAC
 Permit Expiration: 09/30/2012
 Date Last Updated: 11/02/2012
 Facility Owner: RADIATION MEDICAL GROUP
 Facility Mailing Address: P. O. BOX 33865
 Facility Mailing City: SAN DIEGO
 Facility Mailing State: CA
 Facility Mailing Zip: 92163-3865
 UST Owner: Not reported
 Handle Regulated Hazmat: Not reported
 Own Or Operate UST: Not reported
 Subject To APSA: Not reported
 Generate Haz Waste: N
 Treat Haz Waste: Not reported
 Generate Medical Waste: Not reported

Permit Number: Not reported
 Business Type: Not reported
 EPA Id Number: CAL000074824
 APN: Not reported

Map ID
Direction
Distance
Elevation

MAP FINDINGS

Site

Database(s)

EDR ID Number
EPA ID Number

GENESIS HEALTHCARE PARTNERS (Continued)

S106067656

Last HMMMD Inspection: Not reported
Facility Telephone: 760-839-7370
Permit Status: Permit Renewed
Permit Expiration: Not reported
Date Last Updated: 11/28/2017
Facility Owner: Not reported
Facility Mailing Address: 3444 Kerny Villa Rd Suite 300, SAN DIEGO, CA 92123
Facility Mailing City: Not reported
Facility Mailing State: Not reported
Facility Mailing Zip: Not reported
UST Owner: N
Handle Regulated Hazmat: Not reported
Own Or Operate UST: Not reported
Subject To APSA: Not reported
Generate Haz Waste: N
Treat Haz Waste: N
Generate Medical Waste: Not reported

Waste and Materials:

Record ID: DEH2012-HUPFP-216878
Permit Status: Permit Renewed
Active Permit: Y
Child Record Id: DEH2015-HWAST-0054760
Trade Secret: N
Hazardous Material Type: Not reported
Last Updated: 2017-11-28T02:32:44.000
Chemical Name: SHARPS MEDICAL WASTE
Common Name: SHARPS MEDICAL WASTE
Case Number: Not reported

Record ID: DEH2012-HUPFP-216878
Permit Status: Permit Renewed
Active Permit: Y
Child Record Id: DEH2015-HWAST-0054761
Trade Secret: N
Hazardous Material Type: Not reported
Last Updated: 2017-11-28T02:32:44.000
Chemical Name: RED BAG CHEMICAL WASTE
Common Name: RED BAG CHEMICAL WASTE
Case Number: Not reported

Record ID: DEH2012-HUPFP-216878
Permit Status: Permit Renewed
Active Permit: Y
Child Record Id: DEH2015-HWAST-0054762
Trade Secret: N
Hazardous Material Type: Not reported
Last Updated: 2017-11-28T02:32:44.000
Chemical Name: PHARMACEUTICAL WASTE
Common Name: PHARMACEUTICAL WASTE NON-RCRA
Case Number: Not reported

Permit Number: 152374
Business Type: 6HK10
EPA Id Number: CAL000074824
APN: 230-252-01-00
Last HMMMD Inspection: 09/09/2011

Map ID
Direction
Distance
Elevation

MAP FINDINGS

Site

Database(s)

EDR ID Number
EPA ID Number

GENESIS HEALTHCARE PARTNERS (Continued)

S106067656

Facility Telephone: 760-839-7370
Permit Status: INAC
Permit Expiration: 09/30/2012
Date Last Updated: 11/02/2012
Facility Owner: RADIATION MEDICAL GROUP
Facility Mailing Address: P. O. BOX 33865
Facility Mailing City: SAN DIEGO
Facility Mailing State: CA
Facility Mailing Zip: 92163-3865
UST Owner: Not reported
Handle Regulated Hazmat: Not reported
Own Or Operate UST: Not reported
Subject To APSA: Not reported
Generate Haz Waste: Y
Treat Haz Waste: Not reported
Generate Medical Waste: Not reported

Permit Number: 152374
Business Type: 6HK10
EPA Id Number: CAL000074824
APN: 230-252-01-00
Last HMMD Inspection: 09/09/2011
Facility Telephone: 760-839-7370
Permit Status: INAC
Permit Expiration: 09/30/2012
Date Last Updated: 11/02/2012
Facility Owner: RADIATION MEDICAL GROUP
Facility Mailing Address: P. O. BOX 33865
Facility Mailing City: SAN DIEGO
Facility Mailing State: CA
Facility Mailing Zip: 92163-3865
UST Owner: Not reported
Handle Regulated Hazmat: Not reported
Own Or Operate UST: Not reported
Subject To APSA: Not reported
Generate Haz Waste: N
Treat Haz Waste: Not reported
Generate Medical Waste: Not reported

Permit Number: 152374
Business Type: 6HK10
EPA Id Number: CAL000074824
APN: 230-252-01-00
Last HMMD Inspection: 09/09/2011
Facility Telephone: 760-839-7370
Permit Status: INAC
Permit Expiration: 09/30/2012
Date Last Updated: 11/02/2012
Facility Owner: RADIATION MEDICAL GROUP
Facility Mailing Address: P. O. BOX 33865
Facility Mailing City: SAN DIEGO
Facility Mailing State: CA
Facility Mailing Zip: 92163-3865
UST Owner: Not reported
Handle Regulated Hazmat: Not reported
Own Or Operate UST: Not reported
Subject To APSA: Not reported

Map ID
Direction
Distance
Elevation

MAP FINDINGS

Site

Database(s)

EDR ID Number
EPA ID Number

GENESIS HEALTHCARE PARTNERS (Continued)

S106067656

Generate Haz Waste:	Y
Treat Haz Waste:	Not reported
Generate Medical Waste:	Not reported
Permit Number:	Not reported
Business Type:	Not reported
EPA Id Number:	Not reported
APN:	Not reported
Last HMMD Inspection:	Not reported
Facility Telephone:	760-294-8898
Permit Status:	Permit Renewed
Permit Expiration:	Not reported
Date Last Updated:	09/13/2017
Facility Owner:	Not reported
Facility Mailing Address:	701 E Grand Ave. Ste. 100, Escondido, CA 92025
Facility Mailing City:	Not reported
Facility Mailing State:	Not reported
Facility Mailing Zip:	Not reported
UST Owner:	N
Handle Regulated Hazmat:	Not reported
Own Or Operate UST:	Not reported
Subject To APSA:	Not reported
Generate Haz Waste:	N
Treat Haz Waste:	N
Generate Medical Waste:	Not reported
Inspection Violation:	
Record ID:	DEH2002-HUPFP-152231
Permit Status:	Permit Renewed
Active Permit:	Y
Facility Id Number:	37-000-152231
Program Element:	Medical Waste
Inspection Type:	Routine
Inspection Number:	5322133
Return To Compliance Date:	2016-07-19T00:00:00.000
Nov:	No
Violation Classification:	Class I
Underground Storage Tank Id:	Not reported
Container/Tank Id:	Not reported
Last Update:	2017-09-13T00:00:00.000
Inspection Date:	2016-07-19T16:25:00.000
Violation Code:	HMD4432 Illegal disposal of pharm waste. HSC 118340, 118222(b)
Record ID:	DEH2002-HUPFP-152231
Permit Status:	Permit Renewed
Active Permit:	Y
Facility Id Number:	37-000-152231
Program Element:	Medical Waste
Inspection Type:	Routine
Inspection Number:	5322133
Return To Compliance Date:	2016-07-25T00:00:00.000
Nov:	No
Violation Classification:	Minor
Underground Storage Tank Id:	Not reported
Container/Tank Id:	Not reported
Last Update:	2017-09-13T00:00:00.000
Inspection Date:	2016-07-19T16:25:00.000
Violation Code:	HMD4306 Full sharps container stored >30 days at >0+e- C. HSC

Map ID
Direction
Distance
Elevation

MAP FINDINGS

Site

Database(s)

EDR ID Number
EPA ID Number

GENESIS HEALTHCARE PARTNERS (Continued)

S106067656

118285(c)

Record ID: DEH2002-HUPFP-152231
Permit Status: Permit Renewed
Active Permit: Y
Facility Id Number: 37-000-152231
Program Element: Medical Waste
Inspection Type: Routine
Inspection Number: 5322133
Return To Compliance Date: 2016-07-25T00:00:00.000
Nov: No
Violation Classification: Minor
Underground Storage Tank Id: Not reported
Container/Tank Id: Not reported
Last Update: 2017-09-13T00:00:00.000
Inspection Date: 2016-07-19T16:25:00.000
Violation Code: HMD4205 Medical SOLID WASTE not secured to deny access to unauthorized persons. SDCC 68.1211

Record ID: DEH2002-HUPFP-152231
Permit Status: Permit Renewed
Active Permit: Y
Facility Id Number: 37-000-152231
Program Element: Medical Waste
Inspection Type: Routine
Inspection Number: 5322133
Return To Compliance Date: 2016-07-25T00:00:00.000
Nov: No
Violation Classification: Minor
Underground Storage Tank Id: Not reported
Container/Tank Id: Not reported
Last Update: 2017-09-13T00:00:00.000
Inspection Date: 2016-07-19T16:25:00.000
Violation Code: HMD4308 Biohazard bag waste stored >30 days at >0+e-|C (for generators of <20lbs/month). HSC 118280(e)(1)(B)

Record ID: DEH2002-HUPFP-152231
Permit Status: Permit Renewed
Active Permit: Y
Facility Id Number: 37-000-152231
Program Element: Medical Waste
Inspection Type: Routine
Inspection Number: 5322133
Return To Compliance Date: 2016-07-21T00:00:00.000
Nov: No
Violation Classification: Minor
Underground Storage Tank Id: Not reported
Container/Tank Id: Not reported
Last Update: 2017-09-13T00:00:00.000
Inspection Date: 2016-07-19T16:25:00.000
Violation Code: HMD4422 Pharm waste not labeled "Incineration Only or HIGH HEAT" on the lid and the sides. HSC 118275(a)(6)

Waste and Materials:

Record ID: DEH2002-HUPFP-152231
Permit Status: Permit Renewed
Active Permit: Y

Map ID
Direction
Distance
Elevation

MAP FINDINGS

Site

Database(s)

EDR ID Number
EPA ID Number

GENESIS HEALTHCARE PARTNERS (Continued)

S106067656

Child Record Id: DEH2016-HWAST-0089607
Trade Secret: N
Hazardous Material Type: Not reported
Last Updated: 2017-09-13T02:31:41.000
Chemical Name: waste 902 infectious waste sharps
Common Name: sharps
Case Number: Not reported

Record ID: DEH2002-HUPFP-152231
Permit Status: Permit Renewed
Active Permit: Y
Child Record Id: DEH2016-HWAST-0089608
Trade Secret: N
Hazardous Material Type: Not reported
Last Updated: 2017-09-13T02:31:41.000
Chemical Name: pharmaceutical waste
Common Name: pharmaceutical waste
Case Number: Not reported

B20
North
< 1/8
0.060 mi.
316 ft.

SUNBRIDGE CARE CTR OF ESCONDIDO
201 N FIG ST
ESCONDIDO, CA 92025

San Diego Co. HMMD

S101854469
N/A

Site 4 of 6 in cluster B

Relative:
Lower
Actual:
670 ft.

HMMD SAN DIEGO:
Permit Number: 114228
Business Type: 6HK58
EPA Id Number: Not reported
APN: 230-164-03-00
Last HMMD Inspection: 01/28/2003
Facility Telephone: 760-746-0303
Permit Status: CHNG
Permit Expiration: 05/31/2003
Date Last Updated: 11/02/2012
Facility Owner: CARE ENTERPRISE WEST
Facility Mailing Address: 101 SUN AV
Facility Mailing City: ALBUQUERQUE
Facility Mailing State: NM
Facility Mailing Zip: 87109-4373
UST Owner: Not reported
Handle Regulated Hazmat: Y
Own Or Operate UST: Not reported
Subject To APSA: Not reported
Generate Haz Waste: Not reported
Treat Haz Waste: Not reported
Generate Medical Waste: Not reported

Map ID
Direction
Distance
Elevation

MAP FINDINGS

Site

Database(s)

EDR ID Number
EPA ID Number

B21
North
< 1/8
0.060 mi.
316 ft.

PALOMAR VISTA HEALTHCARE CENTER
201 N FIG ST
ESCONDIDO, CA 92025

San Diego Co. HMMD

S106072104
N/A

Site 5 of 6 in cluster B

Relative:
Lower
Actual:
670 ft.

HMMD SAN DIEGO:
Permit Number: 202160
Business Type: 6HK58
EPA Id Number: Not reported
APN: 230-164-03-00
Last HMMD Inspection: 05/25/2010
Facility Telephone: 760-746-0303
Permit Status: OPEN
Permit Expiration: 03/31/2013
Date Last Updated: 11/02/2012
Facility Owner: WEST ESCONDIDO HEALTHCARE LLC
Facility Mailing Address: 201 N FIG ST
Facility Mailing City: ESCONDIDO
Facility Mailing State: CA
Facility Mailing Zip: 92025
UST Owner: Not reported
Handle Regulated Hazmat: Y
Own Or Operate UST: Not reported
Subject To APSA: Not reported
Generate Haz Waste: Not reported
Treat Haz Waste: Not reported
Generate Medical Waste: Y

Inventory Active Permits (not SQG Medical):
Permit Number: 202160
Update Date: 11/02/2012
Case Number: 7782-44-7
Name: OXYGEN GAS
Other Information: Not reported
Material Waste: Material
Hazardous Categories 1: FIRE
Hazardous Categories 2: PRESSURE RELEASE

Permit Number: 202160
Update Date: 11/02/2012
Case Number: 68476-85-7
Name: PROPANE
Other Information: Not reported
Material Waste: Material
Hazardous Categories 1: FIRE
Hazardous Categories 2: PRESSURE RELEASE

Permit Number: 202160
Update Date: 11/02/2012
Case Number: Not reported
Name: WASTE 311 PHARMACEUTICAL WASTE
Other Information: Not reported
Material Waste: Waste
Hazardous Categories 1: Not reported
Hazardous Categories 2: Not reported

Permit Number: 202160
Update Date: 11/02/2012
Case Number: Not reported

Map ID
Direction
Distance
Elevation

MAP FINDINGS

Site

Database(s)

EDR ID Number
EPA ID Number

PALOMAR VISTA HEALTHCARE CENTER (Continued)

S106072104

Name: WASTE 902 INFECTIOUS WASTE, SHARPS
Other Information: Not reported
Material Waste: Waste
Hazardous Categories 1: Not reported
Hazardous Categories 2: Not reported

Violations Active Permits:

Permit Number: 202160
Update Date: 11/02/2012
Inspection Date: 09/19/2007
Violation Code: 6HV1002
Violation: HMBP NOT ESTABLISHED/IMPLEMENTED.
Violation Citation: Hazardous materials handler has not established/implemented a business plan. HSC 25503.5(a)
Activity: ACTIVE

Permit Number: Not reported
Business Type: Not reported
EPA Id Number: Not reported
APN: Not reported
Last HMMD Inspection: Not reported
Facility Telephone: (760) 746-0303
Permit Status: Permit Renewed
Permit Expiration: Not reported
Date Last Updated: 04/07/2017
Facility Owner: Not reported
Facility Mailing Address: 201 N. Fig St., Escondido, CA 92025
Facility Mailing City: Not reported
Facility Mailing State: Not reported
Facility Mailing Zip: Not reported
UST Owner: N
Handle Regulated Hazmat: Not reported
Own Or Operate UST: Not reported
Subject To APSA: Not reported
Generate Haz Waste: N
Treat Haz Waste: N
Generate Medical Waste: Not reported

Inspection Violation:

Record ID: DEH2003-HUPFP-202160
Permit Status: Permit Renewed
Active Permit: Y
Facility Id Number: 37-000-202160
Program Element: Medical Waste
Inspection Type: Routine
Inspection Number: 5440466
Return To Compliance Date: 2016-09-01T00:00:00.000
Nov: No
Violation Classification: Minor
Underground Storage Tank Id: Not reported
Container/Tank Id: Not reported
Last Update: 2018-02-14T00:00:00.000
Inspection Date: 2016-08-31T16:05:00.000
Violation Code: HMD4205 Medical SOLID WASTE not secured to deny access to unauthorized persons. SDCC 68.1211

Map ID
Direction
Distance
Elevation

MAP FINDINGS

Site

Database(s)

EDR ID Number
EPA ID Number

PALOMAR VISTA HEALTHCARE CENTER (Continued)

S106072104

Record ID: DEH2003-HUPFP-202160
Permit Status: Permit Renewed
Active Permit: Y
Facility Id Number: 37-000-202160
Program Element: Hazardous Materials Release Response Plans
Inspection Type: Routine
Inspection Number: 4091837
Return To Compliance Date: 2014-06-18T00:00:00.000
Nov: No
Violation Classification: Minor
Underground Storage Tank Id: Not reported
Container/Tank Id: Not reported
Last Update: 2018-02-14T00:00:00.000
Inspection Date: 2014-05-21T17:04:00.000
Violation Code: HMD1005 Emergency Contact not provided or current. 25509(a)(7).

Record ID: DEH2003-HUPFP-202160
Permit Status: Permit Renewed
Active Permit: Y
Facility Id Number: 37-000-202160
Program Element: Hazardous Materials Release Response Plans
Inspection Type: Routine
Inspection Number: 5440466
Return To Compliance Date: 2016-09-28T00:00:00.000
Nov: No
Violation Classification: Minor
Underground Storage Tank Id: Not reported
Container/Tank Id: Not reported
Last Update: 2018-02-14T00:00:00.000
Inspection Date: 2016-08-31T16:05:00.000
Violation Code: HMD1005 Emergency contact not provided or current. HSC 25508.1(f)

Record ID: DEH2003-HUPFP-202160
Permit Status: Permit Renewed
Active Permit: Y
Facility Id Number: 37-000-202160
Program Element: Hazardous Materials Release Response Plans
Inspection Type: Routine
Inspection Number: 4091837
Return To Compliance Date: 2014-06-18T00:00:00.000
Nov: No
Violation Classification: Minor
Underground Storage Tank Id: Not reported
Container/Tank Id: Not reported
Last Update: 2018-02-14T00:00:00.000
Inspection Date: 2014-05-21T17:04:00.000
Violation Code: 1010008 Failure to submit inventory reports (Activities, Owner/Operator, Hazardous Materials Descriptions and Map pages, if required. Documentation must be resubmitted (for facilities which exceed EPCRA thresholds) or re-certified (for facilities which do not exceed EPCRA thresholds) by March 1; 19 CCR 4 2729.4(b), 2729.5.

Record ID: DEH2003-HUPFP-202160
Permit Status: Permit Renewed
Active Permit: Y
Facility Id Number: 37-000-202160
Program Element: Hazardous Materials Release Response Plans

Map ID
Direction
Distance
Elevation

MAP FINDINGS

Site

Database(s)

EDR ID Number
EPA ID Number

PALOMAR VISTA HEALTHCARE CENTER (Continued)

S106072104

Inspection Type: Routine
Inspection Number: 5440466
Return To Compliance Date: 2016-09-28T00:00:00.000
Nov: No
Violation Classification: Minor
Underground Storage Tank Id: Not reported
Container/Tank Id: Not reported
Last Update: 2018-02-14T00:00:00.000
Inspection Date: 2016-08-31T16:05:00.000
Violation Code: 1010008 HMBP not certified annually as complete and accurate in CERS.
HSC 25508.2

Waste and Materials:

Record ID: DEH2003-HUPFP-202160
Permit Status: Permit Renewed
Active Permit: Y
Child Record Id: DEH2016-HCHEM-0116370
Trade Secret: N
Hazardous Material Type: Pure
Last Updated: 2017-04-07T08:41:05.000
Chemical Name: Diesel Fuel No. 2
Common Name: Diesel Fuel No. 2
Case Number: 68476-34-6

Record ID: DEH2003-HUPFP-202160
Permit Status: Permit Renewed
Active Permit: Y
Child Record Id: DEH2016-HWAST-0097423
Trade Secret: N
Hazardous Material Type: Not reported
Last Updated: 2017-04-07T08:41:05.000
Chemical Name: Infectious Waste/Sharps
Common Name: Sharps
Case Number: Not reported

Record ID: DEH2003-HUPFP-202160
Permit Status: Permit Renewed
Active Permit: Y
Child Record Id: DEH2016-HWAST-0097424
Trade Secret: N
Hazardous Material Type: Not reported
Last Updated: 2017-04-07T08:41:05.000
Chemical Name: Red Bag Waste
Common Name: Red Bag Waste
Case Number: Not reported

Record ID: DEH2003-HUPFP-202160
Permit Status: Permit Renewed
Active Permit: Y
Child Record Id: DEH2016-HWAST-0097425
Trade Secret: N
Hazardous Material Type: Not reported
Last Updated: 2017-04-07T08:41:05.000
Chemical Name: Pharmaceutical Waste
Common Name: Pharmaceutical Waste
Case Number: Not reported

MAP FINDINGS

Map ID			EDR ID Number
Direction			EPA ID Number
Distance			
Elevation	Site	Database(s)	

B22 NE < 1/8 0.062 mi. 328 ft.	GRAYBILL MEDICAL GROUP 705 E OHIO AV ESCONDIDO, CA 92025 Site 6 of 6 in cluster B	San Diego Co. HMMD	S100863372 N/A
--	--	---------------------------	---------------------------------

Relative: Lower Actual: 670 ft.	<table border="0" style="width: 100%;"> <tr> <td colspan="2">HMMD SAN DIEGO:</td> </tr> <tr> <td>Permit Number:</td> <td>150988</td> </tr> <tr> <td>Business Type:</td> <td>6HK10</td> </tr> <tr> <td>EPA Id Number:</td> <td>CAL000091256</td> </tr> <tr> <td>APN:</td> <td>230-162-06-00</td> </tr> <tr> <td>Last HMMD Inspection:</td> <td>04/20/1994</td> </tr> <tr> <td>Facility Telephone:</td> <td>858-737-3400</td> </tr> <tr> <td>Permit Status:</td> <td>INAC</td> </tr> <tr> <td>Permit Expiration:</td> <td>04/20/1994</td> </tr> <tr> <td>Date Last Updated:</td> <td>11/02/2012</td> </tr> <tr> <td>Facility Owner:</td> <td>GRAYBILL MEDICAL GROUP</td> </tr> <tr> <td>Facility Mailing Address:</td> <td>705 E OHIO AV</td> </tr> <tr> <td>Facility Mailing City:</td> <td>ESCONDIDO</td> </tr> <tr> <td>Facility Mailing State:</td> <td>CA</td> </tr> <tr> <td>Facility Mailing Zip:</td> <td>92025-3418</td> </tr> <tr> <td>UST Owner:</td> <td>Not reported</td> </tr> <tr> <td>Handle Regulated Hazmat:</td> <td>Not reported</td> </tr> <tr> <td>Own Or Operate UST:</td> <td>Not reported</td> </tr> <tr> <td>Subject To APSA:</td> <td>Not reported</td> </tr> <tr> <td>Generate Haz Waste:</td> <td>Y</td> </tr> <tr> <td>Treat Haz Waste:</td> <td>Not reported</td> </tr> <tr> <td>Generate Medical Waste:</td> <td>Not reported</td> </tr> </table>	HMMD SAN DIEGO:		Permit Number:	150988	Business Type:	6HK10	EPA Id Number:	CAL000091256	APN:	230-162-06-00	Last HMMD Inspection:	04/20/1994	Facility Telephone:	858-737-3400	Permit Status:	INAC	Permit Expiration:	04/20/1994	Date Last Updated:	11/02/2012	Facility Owner:	GRAYBILL MEDICAL GROUP	Facility Mailing Address:	705 E OHIO AV	Facility Mailing City:	ESCONDIDO	Facility Mailing State:	CA	Facility Mailing Zip:	92025-3418	UST Owner:	Not reported	Handle Regulated Hazmat:	Not reported	Own Or Operate UST:	Not reported	Subject To APSA:	Not reported	Generate Haz Waste:	Y	Treat Haz Waste:	Not reported	Generate Medical Waste:	Not reported
HMMD SAN DIEGO:																																													
Permit Number:	150988																																												
Business Type:	6HK10																																												
EPA Id Number:	CAL000091256																																												
APN:	230-162-06-00																																												
Last HMMD Inspection:	04/20/1994																																												
Facility Telephone:	858-737-3400																																												
Permit Status:	INAC																																												
Permit Expiration:	04/20/1994																																												
Date Last Updated:	11/02/2012																																												
Facility Owner:	GRAYBILL MEDICAL GROUP																																												
Facility Mailing Address:	705 E OHIO AV																																												
Facility Mailing City:	ESCONDIDO																																												
Facility Mailing State:	CA																																												
Facility Mailing Zip:	92025-3418																																												
UST Owner:	Not reported																																												
Handle Regulated Hazmat:	Not reported																																												
Own Or Operate UST:	Not reported																																												
Subject To APSA:	Not reported																																												
Generate Haz Waste:	Y																																												
Treat Haz Waste:	Not reported																																												
Generate Medical Waste:	Not reported																																												

A23 SSW < 1/8 0.063 mi. 331 ft.	MICHAEL A LAROCQUE MD 116 GRAPE ST ESCONDIDO, CA 92025 Site 17 of 17 in cluster A	San Diego Co. HMMD	S104759150 N/A
---	--	---------------------------	---------------------------------

Relative: Higher Actual: 711 ft.	<table border="0" style="width: 100%;"> <tr> <td colspan="2">HMMD SAN DIEGO:</td> </tr> <tr> <td>Permit Number:</td> <td>152403</td> </tr> <tr> <td>Business Type:</td> <td>6HK10</td> </tr> <tr> <td>EPA Id Number:</td> <td>Not reported</td> </tr> <tr> <td>APN:</td> <td>230-251-01-00</td> </tr> <tr> <td>Last HMMD Inspection:</td> <td>11/09/1998</td> </tr> <tr> <td>Facility Telephone:</td> <td>760-489-1226</td> </tr> <tr> <td>Permit Status:</td> <td>INAC</td> </tr> <tr> <td>Permit Expiration:</td> <td>12/31/2001</td> </tr> <tr> <td>Date Last Updated:</td> <td>11/02/2012</td> </tr> <tr> <td>Facility Owner:</td> <td>MICHAEL A LAROCQUE MD</td> </tr> <tr> <td>Facility Mailing Address:</td> <td>215 S HICKORY ST 114</td> </tr> <tr> <td>Facility Mailing City:</td> <td>ESCONDIDO</td> </tr> <tr> <td>Facility Mailing State:</td> <td>CA</td> </tr> <tr> <td>Facility Mailing Zip:</td> <td>92025-</td> </tr> <tr> <td>UST Owner:</td> <td>Not reported</td> </tr> <tr> <td>Handle Regulated Hazmat:</td> <td>Not reported</td> </tr> <tr> <td>Own Or Operate UST:</td> <td>Not reported</td> </tr> <tr> <td>Subject To APSA:</td> <td>Not reported</td> </tr> <tr> <td>Generate Haz Waste:</td> <td>Not reported</td> </tr> <tr> <td>Treat Haz Waste:</td> <td>Not reported</td> </tr> <tr> <td>Generate Medical Waste:</td> <td>Not reported</td> </tr> </table>	HMMD SAN DIEGO:		Permit Number:	152403	Business Type:	6HK10	EPA Id Number:	Not reported	APN:	230-251-01-00	Last HMMD Inspection:	11/09/1998	Facility Telephone:	760-489-1226	Permit Status:	INAC	Permit Expiration:	12/31/2001	Date Last Updated:	11/02/2012	Facility Owner:	MICHAEL A LAROCQUE MD	Facility Mailing Address:	215 S HICKORY ST 114	Facility Mailing City:	ESCONDIDO	Facility Mailing State:	CA	Facility Mailing Zip:	92025-	UST Owner:	Not reported	Handle Regulated Hazmat:	Not reported	Own Or Operate UST:	Not reported	Subject To APSA:	Not reported	Generate Haz Waste:	Not reported	Treat Haz Waste:	Not reported	Generate Medical Waste:	Not reported
HMMD SAN DIEGO:																																													
Permit Number:	152403																																												
Business Type:	6HK10																																												
EPA Id Number:	Not reported																																												
APN:	230-251-01-00																																												
Last HMMD Inspection:	11/09/1998																																												
Facility Telephone:	760-489-1226																																												
Permit Status:	INAC																																												
Permit Expiration:	12/31/2001																																												
Date Last Updated:	11/02/2012																																												
Facility Owner:	MICHAEL A LAROCQUE MD																																												
Facility Mailing Address:	215 S HICKORY ST 114																																												
Facility Mailing City:	ESCONDIDO																																												
Facility Mailing State:	CA																																												
Facility Mailing Zip:	92025-																																												
UST Owner:	Not reported																																												
Handle Regulated Hazmat:	Not reported																																												
Own Or Operate UST:	Not reported																																												
Subject To APSA:	Not reported																																												
Generate Haz Waste:	Not reported																																												
Treat Haz Waste:	Not reported																																												
Generate Medical Waste:	Not reported																																												

Map ID
Direction
Distance
Elevation

MAP FINDINGS

Site

Database(s)

EDR ID Number
EPA ID Number

C24
East
< 1/8
0.065 mi.
341 ft.

SYNERGY CLINICAL RESEARCH CTR OF ESC LLC
710 E GRAND AV
ESCONDIDO, CA 92025

San Diego Co. HMMD

S104809810
N/A

Site 1 of 13 in cluster C

Relative:
Lower
Actual:
673 ft.

HMMD SAN DIEGO:
Permit Number: 208571
Business Type: 6HK10
EPA Id Number: Not reported
APN: 230-162-16-00
Last HMMD Inspection: 04/18/2012
Facility Telephone: 760-871-0286
Permit Status: OPEN
Permit Expiration: 01/31/2013
Date Last Updated: 11/02/2012
Facility Owner: MOHAMMED A BARI, MD
Facility Mailing Address: 1908 SWEETWATER RD
Facility Mailing City: NATIONAL CITY
Facility Mailing State: CA
Facility Mailing Zip: 91950
UST Owner: Not reported
Handle Regulated Hazmat: Not reported
Own Or Operate UST: Not reported
Subject To APSA: Not reported
Generate Haz Waste: Y
Treat Haz Waste: Not reported
Generate Medical Waste: Y

Inventory Active Permits (SQG Medical):

Permit Number: 208571
Update Date: 11/02/2012
Case Number: Not reported
Name: WASTE 902 INFECTIOUS WASTE, SHARPS
Other Information: Not reported
Material Waste: Waste
Hazardous Categories 1: Not reported
Hazardous Categories 2: Not reported

Permit Number: 212037
Business Type: 6HK10
EPA Id Number: Not reported
APN: 230-162-16-00
Last HMMD Inspection: 05/28/2010
Facility Telephone: 760-781-3963
Permit Status: INAC
Permit Expiration: 08/31/2011
Date Last Updated: 11/02/2012
Facility Owner: PACIFIC HEALTH SYSTEM, LP
Facility Mailing Address: 1908 SWEETWATER RD
Facility Mailing City: NATIONAL CITY
Facility Mailing State: CA
Facility Mailing Zip: 91950
UST Owner: Not reported
Handle Regulated Hazmat: Not reported
Own Or Operate UST: Not reported
Subject To APSA: Not reported
Generate Haz Waste: Not reported
Treat Haz Waste: Not reported

Map ID
Direction
Distance
Elevation

MAP FINDINGS

Site

Database(s)

EDR ID Number
EPA ID Number

SYNERGY CLINICAL RESEARCH CTR OF ESC LLC (Continued)

S104809810

Generate Medical Waste: Not reported

Permit Number: 208571
Business Type: 6HK10
EPA Id Number: Not reported
APN: 230-162-16-00
Last HMMD Inspection: 04/18/2012
Facility Telephone: 760-871-0286
Permit Status: OPEN
Permit Expiration: 01/31/2013
Date Last Updated: 11/02/2012
Facility Owner: MOHAMMED A BARI, MD
Facility Mailing Address: 1908 SWEETWATER RD
Facility Mailing City: NATIONAL CITY
Facility Mailing State: CA
Facility Mailing Zip: 91950
UST Owner: Not reported
Handle Regulated Hazmat: Not reported
Own Or Operate UST: Not reported
Subject To APSA: Not reported
Generate Haz Waste: Y
Treat Haz Waste: Not reported
Generate Medical Waste: Y

Inventory Active Permits (SQG Medical):

Permit Number: 208571
Update Date: 11/02/2012
Case Number: Not reported
Name: WASTE 902 INFECTIOUS WASTE, SHARPS
Other Information: Not reported
Material Waste: Waste
Hazardous Categories 1: Not reported
Hazardous Categories 2: Not reported

Permit Number: 154729
Business Type: 6HK10
EPA Id Number: Not reported
APN: 230-162-16-00
Last HMMD Inspection: 05/16/2006
Facility Telephone: 760-735-3020
Permit Status: CHNG
Permit Expiration: 12/31/2007
Date Last Updated: 11/02/2012
Facility Owner: QUALITY CARE MEDICAL CENTER
Facility Mailing Address: 840 TOWNSITE DR
Facility Mailing City: VISTA
Facility Mailing State: CA
Facility Mailing Zip: 92084-
UST Owner: Not reported
Handle Regulated Hazmat: Not reported
Own Or Operate UST: Not reported
Subject To APSA: Not reported
Generate Haz Waste: Y
Treat Haz Waste: Not reported
Generate Medical Waste: Not reported

MAP FINDINGS

Map ID
 Direction
 Distance
 Elevation

Site

Database(s)

EDR ID Number
 EPA ID Number

D25 **ALVARADO PARKWAY INSTITUTE**
South **142 S GRAPE ST**
< 1/8 **ESCONDIDO, CA 92025**
0.075 mi.
394 ft. **Site 1 of 4 in cluster D**

San Diego Co. HMMD **S100739867**
N/A

Relative: HMMD SAN DIEGO:
Higher Permit Number: 152496
 Business Type: 6HK10
Actual: EPA Id Number: Not reported
709 ft. APN: 230-251-15-00
 Last HMMD Inspection: 11/13/1992
 Facility Telephone: 858-737-8690
 Permit Status: INAC
 Permit Expiration: 01/31/1993
 Date Last Updated: 11/02/2012
 Facility Owner: ALVARADO PARKWAY INSTITUTE
 Facility Mailing Address: 142 S GRAPE ST
 Facility Mailing City: ESCONDIDO
 Facility Mailing State: CA
 Facility Mailing Zip: 92025-
 UST Owner: Not reported
 Handle Regulated Hazmat: Not reported
 Own Or Operate UST: Not reported
 Subject To APSA: Not reported
 Generate Haz Waste: Not reported
 Treat Haz Waste: Not reported
 Generate Medical Waste: Not reported

26 **ADVANCED PHARMACY HOME CARE**
SW **503 E GRAND AV**
< 1/8 **ESCONDIDO, CA 92025**
0.075 mi.
395 ft.

San Diego Co. HMMD **S101102220**
N/A

Relative: HMMD SAN DIEGO:
Higher Permit Number: 153130
 Business Type: 6HK10
Actual: EPA Id Number: Not reported
701 ft. APN: 229-491-01-00
 Last HMMD Inspection: 05/23/2000
 Facility Telephone: 619-741-2813
 Permit Status: INAC
 Permit Expiration: 05/23/2000
 Date Last Updated: 11/02/2012
 Facility Owner: ADVANCED PHARMACY HOME CARE
 Facility Mailing Address: 2127 E VALLEY PY #C
 Facility Mailing City: ESCONDIDO
 Facility Mailing State: CA
 Facility Mailing Zip: 92027-2775
 UST Owner: Not reported
 Handle Regulated Hazmat: Not reported
 Own Or Operate UST: Not reported
 Subject To APSA: Not reported
 Generate Haz Waste: Not reported
 Treat Haz Waste: Not reported
 Generate Medical Waste: Not reported

MAP FINDINGS

Map ID			EDR ID Number
Direction			EPA ID Number
Distance			
Elevation	Site	Database(s)	

E27 SE < 1/8 0.075 mi. 397 ft.	GAMBRO HEALTH CARE 130 S FIG ST ESCONDIDO, CA 92025 Site 1 of 2 in cluster E	San Diego Co. HMMD	S100729735 N/A
--	---	---------------------------	---------------------------------

Relative: Lower Actual: 671 ft.	<table border="0" style="width: 100%;"> <tr> <td style="width: 15%;">HMMD SAN DIEGO:</td> <td></td> </tr> <tr> <td>Permit Number:</td> <td>114229</td> </tr> <tr> <td>Business Type:</td> <td>6HK58</td> </tr> <tr> <td>EPA Id Number:</td> <td>Not reported</td> </tr> <tr> <td>APN:</td> <td>230-252-15-00</td> </tr> <tr> <td>Last HMMD Inspection:</td> <td>10/06/1997</td> </tr> <tr> <td>Facility Telephone:</td> <td>619-743-4401</td> </tr> <tr> <td>Permit Status:</td> <td>INAC</td> </tr> <tr> <td>Permit Expiration:</td> <td>10/06/1997</td> </tr> <tr> <td>Date Last Updated:</td> <td>11/02/2012</td> </tr> <tr> <td>Facility Owner:</td> <td>GAMBRO HEALTH CARE</td> </tr> <tr> <td>Facility Mailing Address:</td> <td>130 S FIG ST</td> </tr> <tr> <td>Facility Mailing City:</td> <td>ESCONDIDO</td> </tr> <tr> <td>Facility Mailing State:</td> <td>CA</td> </tr> <tr> <td>Facility Mailing Zip:</td> <td>92025-4401</td> </tr> <tr> <td>UST Owner:</td> <td>Not reported</td> </tr> <tr> <td>Handle Regulated Hazmat:</td> <td>Not reported</td> </tr> <tr> <td>Own Or Operate UST:</td> <td>Not reported</td> </tr> <tr> <td>Subject To APSA:</td> <td>Not reported</td> </tr> <tr> <td>Generate Haz Waste:</td> <td>Not reported</td> </tr> <tr> <td>Treat Haz Waste:</td> <td>Not reported</td> </tr> <tr> <td>Generate Medical Waste:</td> <td>Not reported</td> </tr> </table>	HMMD SAN DIEGO:		Permit Number:	114229	Business Type:	6HK58	EPA Id Number:	Not reported	APN:	230-252-15-00	Last HMMD Inspection:	10/06/1997	Facility Telephone:	619-743-4401	Permit Status:	INAC	Permit Expiration:	10/06/1997	Date Last Updated:	11/02/2012	Facility Owner:	GAMBRO HEALTH CARE	Facility Mailing Address:	130 S FIG ST	Facility Mailing City:	ESCONDIDO	Facility Mailing State:	CA	Facility Mailing Zip:	92025-4401	UST Owner:	Not reported	Handle Regulated Hazmat:	Not reported	Own Or Operate UST:	Not reported	Subject To APSA:	Not reported	Generate Haz Waste:	Not reported	Treat Haz Waste:	Not reported	Generate Medical Waste:	Not reported
HMMD SAN DIEGO:																																													
Permit Number:	114229																																												
Business Type:	6HK58																																												
EPA Id Number:	Not reported																																												
APN:	230-252-15-00																																												
Last HMMD Inspection:	10/06/1997																																												
Facility Telephone:	619-743-4401																																												
Permit Status:	INAC																																												
Permit Expiration:	10/06/1997																																												
Date Last Updated:	11/02/2012																																												
Facility Owner:	GAMBRO HEALTH CARE																																												
Facility Mailing Address:	130 S FIG ST																																												
Facility Mailing City:	ESCONDIDO																																												
Facility Mailing State:	CA																																												
Facility Mailing Zip:	92025-4401																																												
UST Owner:	Not reported																																												
Handle Regulated Hazmat:	Not reported																																												
Own Or Operate UST:	Not reported																																												
Subject To APSA:	Not reported																																												
Generate Haz Waste:	Not reported																																												
Treat Haz Waste:	Not reported																																												
Generate Medical Waste:	Not reported																																												

C28 ENE < 1/8 0.076 mi. 400 ft.	BRILLIANT DENTAL 726 E GRAND AVE B ESCONDIDO, CA 92025 Site 2 of 13 in cluster C	San Diego Co. HMMD	S106066414 N/A
---	---	---------------------------	---------------------------------

Relative: Lower Actual: 672 ft.	<table border="0" style="width: 100%;"> <tr> <td style="width: 15%;">HMMD SAN DIEGO:</td> <td></td> </tr> <tr> <td>Permit Number:</td> <td>Not reported</td> </tr> <tr> <td>Business Type:</td> <td>Not reported</td> </tr> <tr> <td>EPA Id Number:</td> <td>CAL000179082</td> </tr> <tr> <td>APN:</td> <td>Not reported</td> </tr> <tr> <td>Last HMMD Inspection:</td> <td>Not reported</td> </tr> <tr> <td>Facility Telephone:</td> <td>760-747-2616</td> </tr> <tr> <td>Permit Status:</td> <td>Permit Renewed</td> </tr> <tr> <td>Permit Expiration:</td> <td>Not reported</td> </tr> <tr> <td>Date Last Updated:</td> <td>10/28/2017</td> </tr> <tr> <td>Facility Owner:</td> <td>Not reported</td> </tr> <tr> <td>Facility Mailing Address:</td> <td>726 E GRAND AVE, Suite A, ESCONDIDO, CA 92025-4405</td> </tr> <tr> <td>Facility Mailing City:</td> <td>Not reported</td> </tr> <tr> <td>Facility Mailing State:</td> <td>Not reported</td> </tr> <tr> <td>Facility Mailing Zip:</td> <td>Not reported</td> </tr> <tr> <td>UST Owner:</td> <td>N</td> </tr> <tr> <td>Handle Regulated Hazmat:</td> <td>Not reported</td> </tr> <tr> <td>Own Or Operate UST:</td> <td>Not reported</td> </tr> <tr> <td>Subject To APSA:</td> <td>Not reported</td> </tr> <tr> <td>Generate Haz Waste:</td> <td>N</td> </tr> <tr> <td>Treat Haz Waste:</td> <td>N</td> </tr> <tr> <td>Generate Medical Waste:</td> <td>Not reported</td> </tr> </table> <table border="0" style="width: 100%;"> <tr> <td style="width: 15%;">Waste and Materials:</td> <td></td> </tr> <tr> <td>Record ID:</td> <td>DEH2002-HUPFP-151552</td> </tr> </table>	HMMD SAN DIEGO:		Permit Number:	Not reported	Business Type:	Not reported	EPA Id Number:	CAL000179082	APN:	Not reported	Last HMMD Inspection:	Not reported	Facility Telephone:	760-747-2616	Permit Status:	Permit Renewed	Permit Expiration:	Not reported	Date Last Updated:	10/28/2017	Facility Owner:	Not reported	Facility Mailing Address:	726 E GRAND AVE, Suite A, ESCONDIDO, CA 92025-4405	Facility Mailing City:	Not reported	Facility Mailing State:	Not reported	Facility Mailing Zip:	Not reported	UST Owner:	N	Handle Regulated Hazmat:	Not reported	Own Or Operate UST:	Not reported	Subject To APSA:	Not reported	Generate Haz Waste:	N	Treat Haz Waste:	N	Generate Medical Waste:	Not reported	Waste and Materials:		Record ID:	DEH2002-HUPFP-151552
HMMD SAN DIEGO:																																																	
Permit Number:	Not reported																																																
Business Type:	Not reported																																																
EPA Id Number:	CAL000179082																																																
APN:	Not reported																																																
Last HMMD Inspection:	Not reported																																																
Facility Telephone:	760-747-2616																																																
Permit Status:	Permit Renewed																																																
Permit Expiration:	Not reported																																																
Date Last Updated:	10/28/2017																																																
Facility Owner:	Not reported																																																
Facility Mailing Address:	726 E GRAND AVE, Suite A, ESCONDIDO, CA 92025-4405																																																
Facility Mailing City:	Not reported																																																
Facility Mailing State:	Not reported																																																
Facility Mailing Zip:	Not reported																																																
UST Owner:	N																																																
Handle Regulated Hazmat:	Not reported																																																
Own Or Operate UST:	Not reported																																																
Subject To APSA:	Not reported																																																
Generate Haz Waste:	N																																																
Treat Haz Waste:	N																																																
Generate Medical Waste:	Not reported																																																
Waste and Materials:																																																	
Record ID:	DEH2002-HUPFP-151552																																																

Map ID
Direction
Distance
Elevation

MAP FINDINGS

Site

Database(s)

EDR ID Number
EPA ID Number

BRILLIANT DENTAL (Continued)

S106066414

Permit Status: Permit Renewed
Active Permit: Y
Child Record Id: DEH2016-HWAST-0091067
Trade Secret: N
Hazardous Material Type: Not reported
Last Updated: 2017-10-28T02:31:51.000
Chemical Name: WASTE 902 INFECTIOUS WASTE, SHARPS
Common Name: ISOLYSER, SHARPS
Case Number: Not reported

Permit Number: 150541
Business Type: 6HK10
EPA Id Number: CAL000179082
APN: 230-162-11-00
Last HMMMD Inspection: 04/21/2010
Facility Telephone: 760-743-5700
Permit Status: OPEN
Permit Expiration: 12/31/2012
Date Last Updated: 11/02/2012
Facility Owner: JOSEPH A HOLTZ DDS
Facility Mailing Address: 726 E GRAND AV #B
Facility Mailing City: ESCONDIDO
Facility Mailing State: CA
Facility Mailing Zip: 92025-4405
UST Owner: Not reported
Handle Regulated Hazmat: Y
Own Or Operate UST: Not reported
Subject To APSA: Not reported
Generate Haz Waste: Y
Treat Haz Waste: Not reported
Generate Medical Waste: Y

Inventory Active Permits (SQG Medical):

Permit Number: 150541
Update Date: 11/02/2012
Case Number: Not reported
Name: WASTE 902 INFECTIOUS WASTE, SHARPS
Other Information: ISOLYSER
Material Waste: Waste
Hazardous Categories 1: Not reported
Hazardous Categories 2: Not reported

Permit Number: Not reported
Business Type: Not reported
EPA Id Number: CAL000179082
APN: Not reported
Last HMMMD Inspection: Not reported
Facility Telephone: 760-743-5700
Permit Status: Permit Renewed
Permit Expiration: Not reported
Date Last Updated: 04/26/2017
Facility Owner: Not reported
Facility Mailing Address: 726 E Grand Ave Ste B, Escondido, CA 92025
Facility Mailing City: Not reported
Facility Mailing State: Not reported
Facility Mailing Zip: Not reported

Map ID
 Direction
 Distance
 Elevation

MAP FINDINGS

Site

Database(s)

EDR ID Number
 EPA ID Number

BRILLIANT DENTAL (Continued)

S106066414

UST Owner: N
 Handle Regulated Hazmat: Not reported
 Own Or Operate UST: Not reported
 Subject To APSA: Not reported
 Generate Haz Waste: N
 Treat Haz Waste: N
 Generate Medical Waste: Not reported

Waste and Materials:

Record ID: DEH2002-HUPFP-150541
 Permit Status: Permit Renewed
 Active Permit: Y
 Child Record Id: DEH2016-HWAST-0076153
 Trade Secret: N
 Hazardous Material Type: Not reported
 Last Updated: 2017-04-26T02:34:54.000
 Chemical Name: Waste 902 infectious waste sharps
 Common Name: Sharps
 Case Number: Not reported

C29
ENE
 < 1/8
 0.076 mi.
 400 ft.

JEFFREY M CARLSON
726 E GRAND AV
ESCONDIDO, CA 92025
Site 3 of 13 in cluster C

San Diego Co. HMMD S106067124
N/A

Relative:
Lower
Actual:
672 ft.

HMMD SAN DIEGO:
 Permit Number: 151552
 Business Type: 6HK10
 EPA Id Number: CAL000179082
 APN: 230-162-11-00
 Last HMMD Inspection: 08/19/2009
 Facility Telephone: 760-747-2616
 Permit Status: OPEN
 Permit Expiration: 11/30/2012
 Date Last Updated: 11/02/2012
 Facility Owner: JEFFREY M CARLSON
 Facility Mailing Address: 726 E GRAND AVE A
 Facility Mailing City: ESCONDIDO
 Facility Mailing State: CA
 Facility Mailing Zip: 92025-4405
 UST Owner: Not reported
 Handle Regulated Hazmat: Not reported
 Own Or Operate UST: Not reported
 Subject To APSA: Not reported
 Generate Haz Waste: Y
 Treat Haz Waste: Not reported
 Generate Medical Waste: Y

Inventory Active Permits (SQG Medical):

Permit Number: 151552
 Update Date: 11/02/2012
 Case Number: Not reported
 Name: WASTE 902 INFECTIOUS WASTE, SHARPS
 Other Information: ISOLYSER, SHARPS
 Material Waste: Waste
 Hazardous Categories 1: Not reported
 Hazardous Categories 2: Not reported

Map ID
Direction
Distance
Elevation

MAP FINDINGS

Site

Database(s)

EDR ID Number
EPA ID Number

JEFFREY M CARLSON (Continued)

S106067124

Violations Active Permits:

Permit Number: 151552
Update Date: 11/02/2012
Inspection Date: 08/19/2009
Violation Code: 6HV0147
Violation: UW RECORDS NOT KEPT ONSITE FOR 3 YEARS
Violation Citation: Failed to keep universal waste record for 3 years for offsite shipment. SQH:66273.19(b)&(c)(2); LQH:66273.39(b)&(c)(2)
Activity: ACTIVE

Permit Number: 151552
Update Date: 11/02/2012
Inspection Date: 01/25/2005
Violation Code: 6HV4205
Violation: MED SOLID WASTE NOT SECURED TO DENY ACCE
Violation Citation: Medical Solid Waste not secured to deny access to unauthorized persons. 68.1211
Activity: ACTIVE

**C30
NE
< 1/8
0.080 mi.
421 ft.**

**CASA DENTAL
727 E OHIO AV
ESCONDIDO, CA 92025**

**San Diego Co. HMMD S106879478
N/A**

Site 4 of 13 in cluster C

**Relative:
Lower
Actual:
669 ft.**

HMMD SAN DIEGO:
Permit Number: Not reported
Business Type: Not reported
EPA Id Number: Not reported
APN: Not reported
Last HMMD Inspection: Not reported
Facility Telephone: 760-735-3000
Permit Status: Permit Renewed
Permit Expiration: Not reported
Date Last Updated: 01/30/2018
Facility Owner: Not reported
Facility Mailing Address: 727 E OHIO AVE, ESCONDIDO, CA 92025
Facility Mailing City: Not reported
Facility Mailing State: Not reported
Facility Mailing Zip: Not reported
UST Owner: N
Handle Regulated Hazmat: Not reported
Own Or Operate UST: Not reported
Subject To APSA: Not reported
Generate Haz Waste: N
Treat Haz Waste: N
Generate Medical Waste: Not reported

Waste and Materials:

Record ID: DEH2004-HUPFP-203739
Permit Status: Permit Renewed
Active Permit: Y
Child Record Id: DEH2015-HWAST-0065457
Trade Secret: N
Hazardous Material Type: Not reported
Last Updated: 2017-01-25T02:34:22.000
Chemical Name: WASTE 902 INFECTIOUS WASTE, SHARPS

Map ID
 Direction
 Distance
 Elevation

MAP FINDINGS

Site

Database(s)

EDR ID Number
 EPA ID Number

CASA DENTAL (Continued)

S106879478

Common Name: SHARPS
 Case Number: Not reported

Permit Number: 203739
 Business Type: 6HK10
 EPA Id Number: Not reported
 APN: 230-162-05-00
 Last HMMD Inspection: 06/12/2007
 Facility Telephone: 760-735-3000
 Permit Status: OPEN
 Permit Expiration: 01/31/2013
 Date Last Updated: 11/02/2012
 Facility Owner: DR AARON M PEREZ
 Facility Mailing Address: 727 E OHIO AV
 Facility Mailing City: Escondido
 Facility Mailing State: CA
 Facility Mailing Zip: 92025
 UST Owner: Not reported
 Handle Regulated Hazmat: Not reported
 Own Or Operate UST: Not reported
 Subject To APSA: Not reported
 Generate Haz Waste: Not reported
 Treat Haz Waste: Not reported
 Generate Medical Waste: Y

Inventory Active Permits (SQG Medical):

Permit Number: 203739
 Update Date: 11/02/2012
 Case Number: Not reported
 Name: WASTE 902 INFECTIOUS WASTE, SHARPS
 Other Information: ISOLYER
 Material Waste: Waste
 Hazardous Categories 1: Not reported
 Hazardous Categories 2: Not reported

C31
East
< 1/8
0.081 mi.
426 ft.

JAMSHID KHAZIAN DMD
727 E GRAND AV
ESCONDIDO, CA 92025
Site 5 of 13 in cluster C

San Diego Co. HMMD S105539809
N/A

Relative:
Lower
Actual:
672 ft.

HMMD SAN DIEGO:
 Permit Number: 153542
 Business Type: 6HK10
 EPA Id Number: Not reported
 APN: 230-252-04-00
 Last HMMD Inspection: 09/11/1996
 Facility Telephone: Not reported
 Permit Status: INAC
 Permit Expiration: 09/11/1996
 Date Last Updated: 11/02/2012
 Facility Owner: Not reported
 Facility Mailing Address: Not reported
 Facility Mailing City: Not reported
 Facility Mailing State: Not reported
 Facility Mailing Zip: Not reported

Map ID
 Direction
 Distance
 Elevation

MAP FINDINGS

Site

Database(s)

EDR ID Number
 EPA ID Number

JAMSHID KHAZIAN DMD (Continued)

S105539809

UST Owner: Not reported
 Handle Regulated Hazmat: Not reported
 Own Or Operate UST: Not reported
 Subject To APSA: Not reported
 Generate Haz Waste: Not reported
 Treat Haz Waste: Not reported
 Generate Medical Waste: Not reported

D32
SSW
 < 1/8
 0.081 mi.
 429 ft.

PSYCHIATRIC ASSOCIATES INC
125 S GRAPE ST
ESCONDIDO, CA 92025

San Diego Co. HMMD

S100738709
N/A

Site 2 of 4 in cluster D

Relative:
Higher
Actual:
722 ft.

HMMD SAN DIEGO:
 Permit Number: 151142
 Business Type: 6HK10
 EPA Id Number: Not reported
 APN: 229-491-10-00
 Last HMMD Inspection: 06/26/1992
 Facility Telephone: 619-743-1205
 Permit Status: INAC
 Permit Expiration: 02/28/1994
 Date Last Updated: 11/02/2012
 Facility Owner: PSYCHIATRIC ASSOCIATES
 Facility Mailing Address: 125 S GRAPE ST
 Facility Mailing City: ESCONDIDO
 Facility Mailing State: CA
 Facility Mailing Zip: 92025-4406
 UST Owner: Not reported
 Handle Regulated Hazmat: Not reported
 Own Or Operate UST: Not reported
 Subject To APSA: Not reported
 Generate Haz Waste: Not reported
 Treat Haz Waste: Not reported
 Generate Medical Waste: Not reported

C33
ENE
 < 1/8
 0.085 mi.
 451 ft.

TRAVIS WESTERMEYER, DPM
736 E GRAND AVE
ESCONDIDO, CA 92025

San Diego Co. HMMD

S105539785
N/A

Site 6 of 13 in cluster C

Relative:
Lower
Actual:
672 ft.

HMMD SAN DIEGO:
 Permit Number: Not reported
 Business Type: Not reported
 EPA Id Number: CAL923653392
 APN: Not reported
 Last HMMD Inspection: Not reported
 Facility Telephone: 760-745-1226
 Permit Status: Permit Renewed
 Permit Expiration: Not reported
 Date Last Updated: 09/06/2017
 Facility Owner: Not reported
 Facility Mailing Address: 736 E GRAND AVENUE, ESCONDIDO, CA 92025
 Facility Mailing City: Not reported

Map ID
Direction
Distance
Elevation

MAP FINDINGS

Site

Database(s)

EDR ID Number
EPA ID Number

TRAVIS WESTERMEYER, DPM (Continued)

S105539785

Facility Mailing State: Not reported
Facility Mailing Zip: Not reported
UST Owner: N
Handle Regulated Hazmat: Not reported
Own Or Operate UST: Not reported
Subject To APSA: Not reported
Generate Haz Waste: N
Treat Haz Waste: N
Generate Medical Waste: Not reported

Inspection Violation:

Record ID: DEH2002-HUPFP-151916
Permit Status: Permit Renewed
Active Permit: Y
Facility Id Number: 37-000-151916
Program Element: Medical Waste
Inspection Type: Routine
Inspection Number: 4923805
Return To Compliance Date: 2016-11-02T00:00:00.000
Nov: No
Violation Classification: Minor
Underground Storage Tank Id: Not reported
Container/Tank Id: Not reported
Last Update: 2017-09-06T00:00:00.000
Inspection Date: 2016-08-01T16:56:00.000
Violation Code: HMD4308 Biohazard bag waste stored >30 days at >0+e-|C (for generators of <20lbs/month). HSC 118280(e)(1)(B)

Waste and Materials:

Record ID: DEH2002-HUPFP-151916
Permit Status: Permit Renewed
Active Permit: Y
Child Record Id: DEH2016-HWAST-0090660
Trade Secret: N
Hazardous Material Type: Not reported
Last Updated: 2017-09-06T02:33:29.000
Chemical Name: WASTE 902 INFECTIOUS WASTE, SHARPS
Common Name: SHARPS
Case Number: Not reported

Record ID: DEH2002-HUPFP-151916
Permit Status: Permit Renewed
Active Permit: Y
Child Record Id: DEH2016-HWAST-0090661
Trade Secret: N
Hazardous Material Type: Not reported
Last Updated: 2017-09-06T02:33:29.000
Chemical Name: WASTE 901 INFECTIOUS WASTE, GENERAL
Common Name: RED BAGS
Case Number: Not reported

Permit Number: 151916
Business Type: 6HK10
EPA Id Number: CAL923653392
APN: 230-162-12-00
Last HMMD Inspection: 01/22/2010

Map ID
Direction
Distance
Elevation

MAP FINDINGS

Site

Database(s)

EDR ID Number
EPA ID Number

TRAVIS WESTERMEYER, DPM (Continued)

S105539785

Facility Telephone: 760-745-1226
Permit Status: OPEN
Permit Expiration: 09/30/2013
Date Last Updated: 11/02/2012
Facility Owner: TRAVIS WESTERMEYER, DPM
Facility Mailing Address: 736 E GRAND AV
Facility Mailing City: ESCONDIDO
Facility Mailing State: CA
Facility Mailing Zip: 92025-
UST Owner: Not reported
Handle Regulated Hazmat: Not reported
Own Or Operate UST: Not reported
Subject To APSA: Not reported
Generate Haz Waste: Y
Treat Haz Waste: Not reported
Generate Medical Waste: Y

Inventory Active Permits (SQG Medical):

Permit Number: 151916
Update Date: 11/02/2012
Case Number: Not reported
Name: WASTE 902 INFECTIOUS WASTE, SHARPS
Other Information: SHARPS
Material Waste: Waste
Hazardous Categories 1: Not reported
Hazardous Categories 2: Not reported

Permit Number: 151916
Update Date: 11/02/2012
Case Number: Not reported
Name: WASTE 901 INFECTIOUS WASTE, GENERAL
Other Information: RED BAGS
Material Waste: Waste
Hazardous Categories 1: Not reported
Hazardous Categories 2: Not reported

Permit Number: 151916
Update Date: 11/02/2012
Case Number: Not reported
Name: WASTE 541 PHOTOCHEM/PHOTOPROC WASTE
Other Information: PHOTOPROCESSING WASTE
Material Waste: Waste
Hazardous Categories 1: Not reported
Hazardous Categories 2: Not reported

**F34
NNW
< 1/8
0.090 mi.
476 ft.**

**LAWRENCE GETZ MD
651 E PENNSYLVANIA AV
ESCONDIDO, CA 92025
Site 1 of 6 in cluster F**

**San Diego Co. HMMD S106066182
N/A**

**Relative:
Lower
Actual:
667 ft.**

HMMD SAN DIEGO:
Permit Number: 150199
Business Type: 6HK10
EPA Id Number: Not reported
APN: 230-164-06-01
Last HMMD Inspection: 04/09/1996

Map ID
 Direction
 Distance
 Elevation

MAP FINDINGS

Site

Database(s)

EDR ID Number
 EPA ID Number

LAWRENCE GETZ MD (Continued)

S106066182

Facility Telephone: 619-741-8988
 Permit Status: INAC
 Permit Expiration: 04/09/1996
 Date Last Updated: 11/02/2012
 Facility Owner: LAWRENCE GETZ MD
 Facility Mailing Address: 651 E PENNSYLVANIA AV 202
 Facility Mailing City: ESCONDIDO
 Facility Mailing State: CA
 Facility Mailing Zip: 92025-3053
 UST Owner: Not reported
 Handle Regulated Hazmat: Not reported
 Own Or Operate UST: Not reported
 Subject To APSA: Not reported
 Generate Haz Waste: Not reported
 Treat Haz Waste: Not reported
 Generate Medical Waste: Not reported

**F35
 NNW
 < 1/8
 0.090 mi.
 476 ft.**

**FRED S HAMMILL MD
 651 E PENNSYLVANIA AV
 ESCONDIDO, CA 92025**

**San Diego Co. HMMD S106066910
 N/A**

Site 2 of 6 in cluster F

**Relative:
 Lower
 Actual:
 667 ft.**

HMMD SAN DIEGO:
 Permit Number: Not reported
 Business Type: Not reported
 EPA Id Number: Not reported
 APN: Not reported
 Last HMMD Inspection: Not reported
 Facility Telephone: 760-743-3135
 Permit Status: Permit Renewed
 Permit Expiration: Not reported
 Date Last Updated: 01/24/2018
 Facility Owner: Not reported
 Facility Mailing Address: 651 E PENNSYLVANIA AV 201, ESCONDIDO, CA 92025-3053
 Facility Mailing City: Not reported
 Facility Mailing State: Not reported
 Facility Mailing Zip: Not reported
 UST Owner: N
 Handle Regulated Hazmat: Not reported
 Own Or Operate UST: Not reported
 Subject To APSA: Not reported
 Generate Haz Waste: N
 Treat Haz Waste: N
 Generate Medical Waste: Not reported

Waste and Materials:
 Record ID: DEH2002-HUPFP-150980
 Permit Status: Permit Renewed
 Active Permit: Y
 Child Record Id: DEH2016-HWAST-0088542
 Trade Secret: N
 Hazardous Material Type: Not reported
 Last Updated: 2017-02-01T02:32:41.000
 Chemical Name: WASTE 902 INFECTIOUS WASTE, SHARPS
 Common Name: SHARPS
 Case Number: Not reported

Map ID
Direction
Distance
Elevation

MAP FINDINGS

Site

Database(s)

EDR ID Number
EPA ID Number

FRED S HAMMILL MD (Continued)

S106066910

Permit Number: 151255
Business Type: 6HK10
EPA Id Number: Not reported
APN: 230-164-06-01
Last HMMD Inspection: 04/07/1999
Facility Telephone: 619-489-9215
Permit Status: INAC
Permit Expiration: 04/30/2002
Date Last Updated: 11/02/2012
Facility Owner: FRED S HAMMILL MD
Facility Mailing Address: 651 E PENNSYLVANIA AV #101
Facility Mailing City: ESCONDIDO
Facility Mailing State: CA
Facility Mailing Zip: 92025-3053
UST Owner: Not reported
Handle Regulated Hazmat: Not reported
Own Or Operate UST: Not reported
Subject To APSA: Not reported
Generate Haz Waste: Not reported
Treat Haz Waste: Not reported
Generate Medical Waste: Not reported

**F36
NNW
< 1/8
0.090 mi.
476 ft.**

**PHILIP C BOSCH MD
651 E PENNSYLVANIA AV
ESCONDIDO, CA 92025
Site 3 of 6 in cluster F**

**San Diego Co. HMMD S106066713
N/A**

**Relative:
Lower
Actual:
667 ft.**

HMMD SAN DIEGO:
Permit Number: 150980
Business Type: 6HK10
EPA Id Number: Not reported
APN: 230-164-06-01
Last HMMD Inspection: 10/14/2009
Facility Telephone: 760-743-3136
Permit Status: OPEN
Permit Expiration: 02/28/2013
Date Last Updated: 11/02/2012
Facility Owner: PHILIP C BOSCH MD
Facility Mailing Address: 651 E PENNSYLVANIA AV 201
Facility Mailing City: ESCONDIDO
Facility Mailing State: CA
Facility Mailing Zip: 92025-3053
UST Owner: Not reported
Handle Regulated Hazmat: Not reported
Own Or Operate UST: Not reported
Subject To APSA: Not reported
Generate Haz Waste: Not reported
Treat Haz Waste: Not reported
Generate Medical Waste: Y

Inventory Active Permits (SQG Medical):

Permit Number: 150980
Update Date: 11/02/2012
Case Number: Not reported
Name: WASTE 902 INFECTIOUS WASTE, SHARPS
Other Information: SHARPS
Material Waste: Waste

Map ID
Direction
Distance
Elevation

MAP FINDINGS

Site

Database(s)

EDR ID Number
EPA ID Number

PHILIP C BOSCH MD (Continued)

S106066713

Hazardous Categories 1: Not reported
Hazardous Categories 2: Not reported

Permit Number: 150980
Update Date: 11/02/2012
Case Number: Not reported
Name: WASTE 901 INFECTIOUS WASTE, GENERAL
Other Information: RED BAGS
Material Waste: Waste
Hazardous Categories 1: Not reported
Hazardous Categories 2: Not reported

Violations Active Permits:

Permit Number: 150980
Update Date: 11/02/2012
Inspection Date: 10/14/2009
Violation Code: 6HV0148
Violation: WASTE ANALYSIS RECORDS NOT AVAILABLE.
Violation Citation: Failed to keep copies of analytical results, waste analysis records,
or waste determination results. (3 years) 66262.40(c)
Activity: ACTIVE

**G37
NE
< 1/8
0.098 mi.
518 ft.**

**PRITAM SINGH MD INC
735 E OHIO AV
ESCONDIDO, CA 92025
Site 1 of 10 in cluster G**

**San Diego Co. HMMD S106066763
N/A**

**Relative:
Lower
Actual:
669 ft.**

HMMD SAN DIEGO:
Permit Number: 151049
Business Type: 6HK10
EPA Id Number: Not reported
APN: 230-162-17-01
Last HMMD Inspection: 01/22/2010
Facility Telephone: 760-743-1033
Permit Status: OPEN
Permit Expiration: 02/28/2013
Date Last Updated: 11/02/2012
Facility Owner: PRITAM SINGH MD
Facility Mailing Address: 735 E OHIO 204
Facility Mailing City: ESCONDIDO
Facility Mailing State: CA
Facility Mailing Zip: 92025-3437
UST Owner: Not reported
Handle Regulated Hazmat: Not reported
Own Or Operate UST: Not reported
Subject To APSA: Not reported
Generate Haz Waste: Not reported
Treat Haz Waste: Not reported
Generate Medical Waste: Y

Inventory Active Permits (SQG Medical):

Permit Number: 151049
Update Date: 11/02/2012
Case Number: Not reported
Name: WASTE 901 INFECTIOUS WASTE, GENERAL
Other Information: BIO-MEDICAL WASTE/RED BAGS

Map ID
Direction
Distance
Elevation

MAP FINDINGS

Site

Database(s)

EDR ID Number
EPA ID Number

PRITAM SINGH MD INC (Continued)

S106066763

Material Waste: Waste
Hazardous Categories 1: Not reported
Hazardous Categories 2: Not reported

Violations Active Permits:

Permit Number: 151049
Update Date: 11/02/2012
Inspection Date: 01/22/2010
Violation Code: 6HV4209
Violation: NO GENERATOR'S INFO ON RED BAGS/SHARPS
Violation Citation: Red bags, sharps containers not labeled with generator's name, address, and phone number. 68.1205
Activity: ACTIVE

Permit Number: 151049
Update Date: 11/02/2012
Inspection Date: 01/22/2010
Violation Code: 6HV4308
Violation: VSQG:RED BAG >30 DAYS AT >0C ROOM TEMP
Violation Citation: Storage time exceeded for red bag waste, stored greater than 30 days at greater than 0C room temperature (for generators of <20 pounds/month). 118280(d)(1)(B)
Activity: ACTIVE

Permit Number: 151049
Update Date: 11/02/2012
Inspection Date: 01/22/2010
Violation Code: 6HV4309
Violation: SQG:MWMP OR EQUIV NOT ONSITE
Violation Citation: Medical Waste Management Plan or equivalent information not onsite for review (SQG). 117945
Activity: ACTIVE

Permit Number: Not reported
Business Type: Not reported
EPA Id Number: Not reported
APN: Not reported
Last HMMMD Inspection: Not reported
Facility Telephone: 7607467965
Permit Status: Permit Renewed
Permit Expiration: Not reported
Date Last Updated: 02/28/2017
Facility Owner: Not reported
Facility Mailing Address: 735 E Ohio Ave Ste 203, Escondido, CA 92025
Facility Mailing City: Not reported
Facility Mailing State: Not reported
Facility Mailing Zip: Not reported
UST Owner: N
Handle Regulated Hazmat: Not reported
Own Or Operate UST: Not reported
Subject To APSA: Not reported
Generate Haz Waste: N
Treat Haz Waste: N
Generate Medical Waste: Not reported

Inspection Violation:

Map ID
Direction
Distance
Elevation

MAP FINDINGS

Site

Database(s)

EDR ID Number
EPA ID Number

PRITAM SINGH MD INC (Continued)

S106066763

Record ID: DEH2009-HUPFP-210712
Permit Status: Permit Renewed
Active Permit: Y
Facility Id Number: 37-000-210712
Program Element: Medical Waste
Inspection Type: Routine
Inspection Number: 5536855
Return To Compliance Date: 2017-03-01T00:00:00.000
Nov: Yes
Violation Classification: Class I
Underground Storage Tank Id: Not reported
Container/Tank Id: Not reported
Last Update: 2017-03-01T09:26:33.000
Inspection Date: 2016-07-28T17:02:00.000
Violation Code: HMD4201 UPF Permit not obtained. HSC 117705; SDCC 68.905, 68.1202

Waste and Materials:

Record ID: DEH2009-HUPFP-210712
Permit Status: Permit Renewed
Active Permit: Y
Child Record Id: DEH2017-HWAST-0106826
Trade Secret: N
Hazardous Material Type: Not reported
Last Updated: 2017-02-28T02:31:42.000
Chemical Name: WASTE* 902 Infectious Waste Sharps
Common Name: Sharps
Case Number: Not reported

Permit Number: 210712
Business Type: 6HK10
EPA Id Number: Not reported
APN: 230-162-17-03
Last HMMD Inspection: 05/04/2009
Facility Telephone: 760-738-7224
Permit Status: OPEN
Permit Expiration: 08/31/2013
Date Last Updated: 11/02/2012
Facility Owner: KEVIN LEE METROS, MD
Facility Mailing Address: 735 E OHIO AV #203
Facility Mailing City: Escondido
Facility Mailing State: CA
Facility Mailing Zip: 92025
UST Owner: Not reported
Handle Regulated Hazmat: Not reported
Own Or Operate UST: Not reported
Subject To APSA: Not reported
Generate Haz Waste: N
Treat Haz Waste: Not reported
Generate Medical Waste: Y

Inventory Active Permits (SQG Medical):

Permit Number: 210712
Update Date: 11/02/2012
Case Number: Not reported
Name: WASTE 901 INFECTIOUS WASTE, GENERAL
Other Information: Not reported

Map ID
 Direction
 Distance
 Elevation

MAP FINDINGS

Site

Database(s)

EDR ID Number
 EPA ID Number

PRITAM SINGH MD INC (Continued)

S106066763

Material Waste:	Waste
Hazardous Categories 1:	Not reported
Hazardous Categories 2:	Not reported
Permit Number:	210712
Update Date:	11/02/2012
Case Number:	Not reported
Name:	WASTE 902 INFECTIOUS WASTE, SHARPS
Other Information:	Not reported
Material Waste:	Waste
Hazardous Categories 1:	Not reported
Hazardous Categories 2:	Not reported

**G38
 NE
 < 1/8
 0.098 mi.
 518 ft.**

**PALOMAR PODIATRY
 735 E OHIO AV
 ESCONDIDO, CA 92025**

San Diego Co. HMMD

**S106067896
 N/A**

Site 2 of 10 in cluster G

**Relative:
 Lower
 Actual:
 669 ft.**

HMMD SAN DIEGO:	
Permit Number:	152748
Business Type:	6HK10
EPA Id Number:	CAL000106379
APN:	230-162-17-01
Last HMMD Inspection:	07/30/1998
Facility Telephone:	619-743-5015
Permit Status:	INAC
Permit Expiration:	07/30/1998
Date Last Updated:	11/02/2012
Facility Owner:	ROGER PAUL BIELASZ
Facility Mailing Address:	735 E OHIO AV #102
Facility Mailing City:	ESCONDIDO
Facility Mailing State:	CA
Facility Mailing Zip:	92025-
UST Owner:	Not reported
Handle Regulated Hazmat:	Not reported
Own Or Operate UST:	Not reported
Subject To APSA:	Not reported
Generate Haz Waste:	Y
Treat Haz Waste:	Not reported
Generate Medical Waste:	Not reported

**G39
 NE
 < 1/8
 0.098 mi.
 518 ft.**

**DONALD THOR, DDS
 735 E OHIO AV
 ESCONDIDO, CA 92025**

San Diego Co. HMMD

**S106066710
 N/A**

Site 3 of 10 in cluster G

**Relative:
 Lower
 Actual:
 669 ft.**

HMMD SAN DIEGO:	
Permit Number:	205489
Business Type:	6HK10
EPA Id Number:	Not reported
APN:	230-162-17-01
Last HMMD Inspection:	06/21/2005
Facility Telephone:	760-745-5354

Map ID
Direction
Distance
Elevation

MAP FINDINGS

Site

Database(s)

EDR ID Number
EPA ID Number

DONALD THOR, DDS (Continued)

S106066710

Permit Status: INAC
Permit Expiration: 12/31/2007
Date Last Updated: 11/02/2012
Facility Owner: KAREN A. JAMASB
Facility Mailing Address: 735 E OHIO AVE #202
Facility Mailing City: Escondido
Facility Mailing State: CA
Facility Mailing Zip: 92025
UST Owner: Not reported
Handle Regulated Hazmat: Not reported
Own Or Operate UST: Not reported
Subject To APSA: Not reported
Generate Haz Waste: Not reported
Treat Haz Waste: Not reported
Generate Medical Waste: Not reported

Permit Number: 150976
Business Type: 6HK10
EPA Id Number: Not reported
APN: 230-162-17-01
Last HMMD Inspection: 03/01/2006
Facility Telephone: 760-745-3703
Permit Status: INAC
Permit Expiration: 02/29/2008
Date Last Updated: 11/02/2012
Facility Owner: JENG-HSIEN CHEN MD
Facility Mailing Address: 735 E OHIO AVENUE 204
Facility Mailing City: ESCONDIDO
Facility Mailing State: CA
Facility Mailing Zip: 92025-3437
UST Owner: Not reported
Handle Regulated Hazmat: Not reported
Own Or Operate UST: Not reported
Subject To APSA: Not reported
Generate Haz Waste: Not reported
Treat Haz Waste: Not reported
Generate Medical Waste: Not reported

Permit Number: 207434
Business Type: 6HK10
EPA Id Number: CA000024069
APN: 230-162-17-01
Last HMMD Inspection: 07/18/2012
Facility Telephone: 760-746-5610
Permit Status: OPEN
Permit Expiration: 01/31/2013
Date Last Updated: 11/02/2012
Facility Owner: DONALD A THOR, DDS
Facility Mailing Address: 735 E OHIO AVE #102
Facility Mailing City: ESCONDIDO
Facility Mailing State: CA
Facility Mailing Zip: 92025
UST Owner: Not reported
Handle Regulated Hazmat: Not reported
Own Or Operate UST: Not reported
Subject To APSA: Not reported
Generate Haz Waste: Not reported

Map ID
 Direction
 Distance
 Elevation

MAP FINDINGS

Site

Database(s)

EDR ID Number
 EPA ID Number

DONALD THOR, DDS (Continued)

S106066710

Treat Haz Waste: Not reported
 Generate Medical Waste: Y

Inventory Active Permits (SQG Medical):

Permit Number: 207434
 Update Date: 11/02/2012
 Case Number: Not reported
 Name: WASTE 902 INFECTIOUS WASTE, SHARPS
 Other Information: AUTOCLAVED ONSITE
 Material Waste: Waste
 Hazardous Categories 1: Not reported
 Hazardous Categories 2: Not reported

G40
NE
 < 1/8
 0.098 mi.
 518 ft.

REEVOMD, P.C.
735 E OHIO AVE
ESCONDIDO, CA 92025

San Diego Co. HMMD

S106067892
N/A

Site 4 of 10 in cluster G

Relative:
Lower
Actual:
669 ft.

HMMD SAN DIEGO:
 Permit Number: Not reported
 Business Type: Not reported
 EPA Id Number: Not reported
 APN: Not reported
 Last HMMD Inspection: Not reported
 Facility Telephone: 760-781-1012
 Permit Status: Permit Renewed
 Permit Expiration: Not reported
 Date Last Updated: 04/11/2017
 Facility Owner: Not reported
 Facility Mailing Address: 13112 Evening Creek Dr. South, San Diego, CA 92128
 Facility Mailing City: Not reported
 Facility Mailing State: Not reported
 Facility Mailing Zip: Not reported
 UST Owner: N
 Handle Regulated Hazmat: Not reported
 Own Or Operate UST: Not reported
 Subject To APSA: Not reported
 Generate Haz Waste: N
 Treat Haz Waste: N
 Generate Medical Waste: Not reported

Waste and Materials:

Record ID: DEH2014-HUPFP-000376
 Permit Status: Permit Renewed
 Active Permit: Y
 Child Record Id: DEH2016-HWAST-0071096
 Trade Secret: N
 Hazardous Material Type: Not reported
 Last Updated: 2017-04-11T02:31:42.000
 Chemical Name: WASTE 901 INFECTIOUS WASTE, GENERAL
 Common Name: GLOVES, BLOOD DRAW MATERIAL SOLIDS
 Case Number: Not reported

Record ID: DEH2014-HUPFP-000376
 Permit Status: Permit Renewed
 Active Permit: Y
 Child Record Id: DEH2016-HWAST-0071097

Map ID
Direction
Distance
Elevation

MAP FINDINGS

Site

Database(s)

EDR ID Number
EPA ID Number

REEVOMD, P.C. (Continued)

S106067892

Trade Secret: N
Hazardous Material Type: Not reported
Last Updated: 2017-04-11T02:31:42.000
Chemical Name: WASTE 902 INFECTIOUS WASTE, SHARPS
Common Name: NEEDLES, GLASS TUBES, SOLIDS
Case Number: Not reported

Permit Number: Not reported
Business Type: Not reported
EPA Id Number: Not reported
APN: Not reported
Last HMMD Inspection: Not reported
Facility Telephone: 760-452-0874
Permit Status: Permit Renewed
Permit Expiration: Not reported
Date Last Updated: 05/04/2017
Facility Owner: Not reported
Facility Mailing Address: 1501 Chert DR. , San Marcos, CA 92078
Facility Mailing City: Not reported
Facility Mailing State: Not reported
Facility Mailing Zip: Not reported
UST Owner: N
Handle Regulated Hazmat: Not reported
Own Or Operate UST: Not reported
Subject To APSA: Not reported
Generate Haz Waste: N
Treat Haz Waste: N
Generate Medical Waste: Not reported

Waste and Materials:

Record ID: DEH2002-HUPFP-152743
Permit Status: Permit Renewed
Active Permit: Y
Child Record Id: DEH2017-HCHEM-0136414
Trade Secret: N
Hazardous Material Type: Not reported
Last Updated: 2017-05-04T02:31:21.000
Chemical Name: Waste, Infectious, Blood and Body Fluids
Common Name: Waste, Infectious, Blood and Body Fluids
Case Number: Not reported

Record ID: DEH2002-HUPFP-152743
Permit Status: Permit Renewed
Active Permit: Y
Child Record Id: DEH2017-HWAST-0114766
Trade Secret: N
Hazardous Material Type: Not reported
Last Updated: 2017-05-04T02:31:21.000
Chemical Name: Waste Infectious Sharps
Common Name: Waste Infectious Sharps
Case Number: Not reported

Permit Number: Not reported
Business Type: Not reported
EPA Id Number: CA000024069
APN: Not reported

Map ID
Direction
Distance
Elevation

MAP FINDINGS

Site

Database(s)

EDR ID Number
EPA ID Number

REEVOMD, P.C. (Continued)

S106067892

Last HMMD Inspection: Not reported
Facility Telephone: 760-746-5610
Permit Status: Permit Renewed
Permit Expiration: Not reported
Date Last Updated: 01/17/2018
Facility Owner: Not reported
Facility Mailing Address: 735 E OHIO AVE #102, ESCONDIDO, CA 92025
Facility Mailing City: Not reported
Facility Mailing State: Not reported
Facility Mailing Zip: Not reported
UST Owner: N
Handle Regulated Hazmat: Not reported
Own Or Operate UST: Not reported
Subject To APSA: Not reported
Generate Haz Waste: N
Treat Haz Waste: N
Generate Medical Waste: Not reported

Inspection Violation:

Record ID: DEH2006-HUPFP-207434
Permit Status: Permit Renewed
Active Permit: Y
Facility Id Number: 37-000-207434
Program Element: Medical Waste
Inspection Type: Routine
Inspection Number: 4086403
Return To Compliance Date: 2016-05-23T00:00:00.000
Nov: No
Violation Classification: Minor
Underground Storage Tank Id: Not reported
Container/Tank Id: Not reported
Last Update: 2018-03-02T04:30:27.000
Inspection Date: 2016-05-19T16:56:00.000
Violation Code: HMD4254 No records of annual thermometer calibration checks onsite for at least the past 2 years. HSC 118215(a)(2)(B)

Waste and Materials:

Record ID: DEH2006-HUPFP-207434
Permit Status: Permit Renewed
Active Permit: Y
Child Record Id: DEH2016-HWAST-0084450
Trade Secret: N
Hazardous Material Type: Not reported
Last Updated: 2018-01-17T02:31:40.000
Chemical Name: WASTE 902 INFECTIOUS WASTE, SHARPS
Common Name: sharps waste /treated on site
Case Number: Not reported

Permit Number: 152743
Business Type: 6HK10
EPA Id Number: Not reported
APN: 230-162-17-01
Last HMMD Inspection: 04/21/2010
Facility Telephone: 760-489-0044
Permit Status: OPEN
Permit Expiration: 06/30/2013

Map ID
 Direction
 Distance
 Elevation

MAP FINDINGS

Site

Database(s)

EDR ID Number
 EPA ID Number

REEVOMD, P.C. (Continued)

S106067892

Date Last Updated: 11/02/2012
 Facility Owner: YING C CHEN MD
 Facility Mailing Address: 735 E OHIO AV #201
 Facility Mailing City: ESCONDIDO
 Facility Mailing State: CA
 Facility Mailing Zip: 92025-
 UST Owner: Not reported
 Handle Regulated Hazmat: Not reported
 Own Or Operate UST: Not reported
 Subject To APSA: Not reported
 Generate Haz Waste: Not reported
 Treat Haz Waste: Not reported
 Generate Medical Waste: Y

Inventory Active Permits (SQG Medical):

Permit Number: 152743
 Update Date: 11/02/2012
 Case Number: Not reported
 Name: WASTE 901 INFECTIOUS WASTE, GENERAL
 Other Information: GEN INFECTIOUS WASTE
 Material Waste: Waste
 Hazardous Categories 1: Not reported
 Hazardous Categories 2: Not reported

Permit Number: 152743
 Update Date: 11/02/2012
 Case Number: Not reported
 Name: WASTE 902 INFECTIOUS WASTE, SHARPS
 Other Information: SHARPS
 Material Waste: Waste
 Hazardous Categories 1: Not reported
 Hazardous Categories 2: Not reported

**G41
 NE
 < 1/8
 0.098 mi.
 518 ft.**

**CHANDRASEKHAR P VARMA MD
 735 E OHIO AV
 ESCONDIDO, CA 92025**

**San Diego Co. HMMD S10606811
 N/A**

Site 5 of 10 in cluster G

**Relative:
 Lower
 Actual:
 669 ft.**

HMMD SAN DIEGO:
 Permit Number: 151115
 Business Type: 6HK10
 EPA Id Number: Not reported
 APN: 230-162-17-01
 Last HMMD Inspection: 12/14/2004
 Facility Telephone: 760-743-2319
 Permit Status: INAC
 Permit Expiration: 02/28/2006
 Date Last Updated: 11/02/2012
 Facility Owner: NORTH COUNTY ENDOCRINE
 Facility Mailing Address: 735 E OHIO AV 203
 Facility Mailing City: ESCONDIDO
 Facility Mailing State: CA
 Facility Mailing Zip: 92025-3437
 UST Owner: Not reported
 Handle Regulated Hazmat: Not reported
 Own Or Operate UST: Not reported

Map ID
 Direction
 Distance
 Elevation

MAP FINDINGS

Site

Database(s)

EDR ID Number
 EPA ID Number

CHANDRASEKHAR P VARMA MD (Continued)

S106066811

Subject To APSA: Not reported
 Generate Haz Waste: Not reported
 Treat Haz Waste: Not reported
 Generate Medical Waste: Not reported

G42
NE
 < 1/8
 0.098 mi.
 518 ft.

SOUTHWEST CANCER CARE
735 E OHIO AV
ESCONDIDO, CA 92025

San Diego Co. HMMD

S106066788
N/A

Site 6 of 10 in cluster G

Relative:
Lower
Actual:
669 ft.

HMMD SAN DIEGO:
 Permit Number: 151084
 Business Type: 6HK10
 EPA Id Number: Not reported
 APN: 230-162-17-01
 Last HMMD Inspection: 06/21/1990
 Facility Telephone: 619-489-6374
 Permit Status: INAC
 Permit Expiration: 06/21/1990
 Date Last Updated: 11/02/2012
 Facility Owner: JOEL LAMON MD & R JUST MD
 Facility Mailing Address: 735 E OHIO 101
 Facility Mailing City: ESCONDIDO
 Facility Mailing State: CA
 Facility Mailing Zip: 92025-3437
 UST Owner: Not reported
 Handle Regulated Hazmat: Not reported
 Own Or Operate UST: Not reported
 Subject To APSA: Not reported
 Generate Haz Waste: Not reported
 Treat Haz Waste: Not reported
 Generate Medical Waste: Not reported

G43
NE
 < 1/8
 0.098 mi.
 518 ft.

PALOMAR MEDICAL CTR-DRAW STAT
735 OHIO AV
ESCONDIDO, CA 92025

San Diego Co. HMMD

S106068316
N/A

Site 7 of 10 in cluster G

Relative:
Lower
Actual:
669 ft.

HMMD SAN DIEGO:
 Permit Number: 153394
 Business Type: 6HK10
 EPA Id Number: Not reported
 APN: 230-162-17-01
 Last HMMD Inspection: 12/14/2004
 Facility Telephone: 760-739-2600
 Permit Status: INAC
 Permit Expiration: 06/30/2009
 Date Last Updated: 11/02/2012
 Facility Owner: PALOMAR MEDICAL CENTER
 Facility Mailing Address: 555 E VALLEY PY
 Facility Mailing City: ESCONDIDO
 Facility Mailing State: CA
 Facility Mailing Zip: 92025-
 UST Owner: Not reported

Map ID
Direction
Distance
Elevation

MAP FINDINGS

Site

Database(s)

EDR ID Number
EPA ID Number

PALOMAR MEDICAL CTR-DRAW STAT (Continued)

S106068316

Handle Regulated Hazmat: Not reported
Own Or Operate UST: Not reported
Subject To APSA: Not reported
Generate Haz Waste: Not reported
Treat Haz Waste: Not reported
Generate Medical Waste: Not reported

F44
NNW
< 1/8
0.099 mi.
521 ft.

ESCONDIDO COMMUNITY HEALTH CTR
641 E PENNSYLVANIA AV
ESCONDIDO, CA 92025

San Diego Co. HMMD

S106066612
N/A

Site 4 of 6 in cluster F

Relative:
Lower
Actual:
665 ft.

HMMD SAN DIEGO:
Permit Number: 215250
Business Type: 6HK10
EPA Id Number: Not reported
APN: 230-164-01-00
Last HMMD Inspection: 01/27/2012
Facility Telephone: 619-255-5903
Permit Status: OPEN
Permit Expiration: 05/31/2013
Date Last Updated: 11/02/2012
Facility Owner: E-STUDY SITE
Facility Mailing Address: 6367 ALVARADO CT #300
Facility Mailing City: SAN DIEGO
Facility Mailing State: CA
Facility Mailing Zip: 92120
UST Owner: Not reported
Handle Regulated Hazmat: Not reported
Own Or Operate UST: Not reported
Subject To APSA: Not reported
Generate Haz Waste: Not reported
Treat Haz Waste: Not reported
Generate Medical Waste: Y

Inventory Active Permits (SQG Medical):

Permit Number: 215250
Update Date: 11/02/2012
Case Number: Not reported
Name: WASTE 902 INFECTIOUS WASTE, SHARPS
Other Information: USED NEEDLES / SYRINGES
Material Waste: Waste
Hazardous Categories 1: Not reported
Hazardous Categories 2: Not reported

Permit Number: 150831
Business Type: 6HK10
EPA Id Number: Not reported
APN: 230-164-01-00
Last HMMD Inspection: 11/25/2003
Facility Telephone: 760-737-7896
Permit Status: INAC
Permit Expiration: 03/31/2009
Date Last Updated: 11/02/2012
Facility Owner: NEIGHBORHOOD HEALTHCARE
Facility Mailing Address: 425 N DATE ST

Map ID
Direction
Distance
Elevation

MAP FINDINGS

Site

Database(s)

EDR ID Number
EPA ID Number

ESCONDIDO COMMUNITY HEALTH CTR (Continued)

S106066612

Facility Mailing City: ESCONDIDO
Facility Mailing State: CA
Facility Mailing Zip: 92025-
UST Owner: Not reported
Handle Regulated Hazmat: Not reported
Own Or Operate UST: Not reported
Subject To APSA: Not reported
Generate Haz Waste: Not reported
Treat Haz Waste: Not reported
Generate Medical Waste: Not reported

**F45
NNW
< 1/8
0.099 mi.
521 ft.**

**PATHOLOGY MEDICAL LABS
641 E PENNSYLVANIA AV
ESCONDIDO, CA 92025**

**San Diego Co. HMMD S106067320
N/A**

Site 5 of 6 in cluster F

**Relative:
Lower
Actual:
665 ft.**

HMMD SAN DIEGO:
Permit Number: 151829
Business Type: 6HK10
EPA Id Number: Not reported
APN: 230-164-01-00
Last HMMD Inspection: 01/27/1994
Facility Telephone: 619-745-1470
Permit Status: INAC
Permit Expiration: 12/31/1995
Date Last Updated: 11/02/2012
Facility Owner: PATHOLOGY MEDICAL LABS
Facility Mailing Address: 641 E PENNSYLVANIA AV #103
Facility Mailing City: ESCONDIDO
Facility Mailing State: CA
Facility Mailing Zip: 92025-
UST Owner: Not reported
Handle Regulated Hazmat: Not reported
Own Or Operate UST: Not reported
Subject To APSA: Not reported
Generate Haz Waste: Not reported
Treat Haz Waste: Not reported
Generate Medical Waste: Not reported

**F46
NNW
< 1/8
0.099 mi.
521 ft.**

**ESCONDIDO OB GYN MEDICAL GRP.
641 E PENNSYLVANIA AV
ESCONDIDO, CA 92025**

**San Diego Co. HMMD S106067015
N/A**

Site 6 of 6 in cluster F

**Relative:
Lower
Actual:
665 ft.**

HMMD SAN DIEGO:
Permit Number: 151401
Business Type: 6HK10
EPA Id Number: Not reported
APN: 230-164-01-00
Last HMMD Inspection: 12/02/2004
Facility Telephone: 619-745-1363
Permit Status: INAC
Permit Expiration: 07/31/2007
Date Last Updated: 11/02/2012

Map ID
Direction
Distance
Elevation

MAP FINDINGS

Site

Database(s)

EDR ID Number
EPA ID Number

ESCONDIDO OB GYN MEDICAL GRP. (Continued)

S106067015

Facility Owner: ESCONDIDO OB GYN MED GROUP
Facility Mailing Address: 641 E PENNSYLVANIA 202
Facility Mailing City: ESCONDIDO
Facility Mailing State: CA
Facility Mailing Zip: 92025-3047
UST Owner: Not reported
Handle Regulated Hazmat: Not reported
Own Or Operate UST: Not reported
Subject To APSA: Not reported
Generate Haz Waste: Not reported
Treat Haz Waste: Not reported
Generate Medical Waste: Not reported

**C47
ENE
< 1/8
0.104 mi.
550 ft.**

**PAIN & STRESS ACUPUNCTURE CTR
750 E GRAND AV
ESCONDIDO, CA 92025**

**San Diego Co. HMMD S106070569
N/A**

Site 7 of 13 in cluster C

**Relative:
Lower
Actual:
672 ft.**

HMMD SAN DIEGO:
Permit Number: 200437
Business Type: 6HK10
EPA Id Number: Not reported
APN: 230-162-14-00
Last HMMD Inspection: 09/28/2005
Facility Telephone: 760-738-7008
Permit Status: INAC
Permit Expiration: 12/31/2007
Date Last Updated: 11/02/2012
Facility Owner: CARMENCITA CASTRO
Facility Mailing Address: 750 E GRAND AVE #A
Facility Mailing City: ESCONDIDO
Facility Mailing State: CA
Facility Mailing Zip: 92025
UST Owner: Not reported
Handle Regulated Hazmat: Not reported
Own Or Operate UST: Not reported
Subject To APSA: Not reported
Generate Haz Waste: Y
Treat Haz Waste: Not reported
Generate Medical Waste: Not reported

Permit Number: Not reported
Business Type: Not reported
EPA Id Number: CAL000421677
APN: Not reported
Last HMMD Inspection: Not reported
Facility Telephone: 760-480-4747
Permit Status: Permit Renewed
Permit Expiration: Not reported
Date Last Updated: 11/21/2017
Facility Owner: Not reported
Facility Mailing Address: 750 E GRAND AV # B & C, ESCONDIDO, CA 92026
Facility Mailing City: Not reported
Facility Mailing State: Not reported
Facility Mailing Zip: Not reported
UST Owner: N
Handle Regulated Hazmat: Not reported

Map ID
 Direction
 Distance
 Elevation

MAP FINDINGS

Site

Database(s)

EDR ID Number
 EPA ID Number

PAIN & STRESS ACUPUNCTURE CTR (Continued)

S106070569

Own Or Operate UST: Not reported
 Subject To APSA: Not reported
 Generate Haz Waste: N
 Treat Haz Waste: N
 Generate Medical Waste: Not reported

Waste and Materials:

Record ID: DEH2005-HUPFP-205866
 Permit Status: Permit Renewed
 Active Permit: Y
 Child Record Id: DEH2005-HWAST-559169
 Trade Secret: N
 Hazardous Material Type: Not reported
 Last Updated: 2016-12-20T02:31:36.000
 Chemical Name: WASTE 901 INFECTIOUS WASTE, GENERAL
 Common Name: BAGS
 Case Number: Not reported

Record ID: DEH2005-HUPFP-205866
 Permit Status: Permit Renewed
 Active Permit: Y
 Child Record Id: DEH2005-HWAST-559170
 Trade Secret: N
 Hazardous Material Type: Not reported
 Last Updated: 2016-12-20T02:31:36.000
 Chemical Name: WASTE 902 INFECTIOUS WASTE, SHARPS
 Common Name: SHARPS
 Case Number: Not reported

Record ID: DEH2005-HUPFP-205866
 Permit Status: Permit Renewed
 Active Permit: Y
 Child Record Id: DEH2017-HWAST-0114589
 Trade Secret: N
 Hazardous Material Type: Not reported
 Last Updated: 2017-11-21T02:31:10.000
 Chemical Name: SHARPS WASTE
 Common Name: SHARPS WASTE
 Case Number: Not reported

C48
ENE
 < 1/8
 0.104 mi.
 550 ft.

QUEST DIAGNOSTICS
750 E GRAND AV
ESCONDIDO, CA 92025

San Diego Co. HMMD

S106067382
N/A

Site 8 of 13 in cluster C

Relative:
Lower
Actual:
672 ft.

HMMD SAN DIEGO:
 Permit Number: 151930
 Business Type: 6HK10
 EPA Id Number: Not reported
 APN: 230-162-14-00
 Last HMMD Inspection: 03/28/2001
 Facility Telephone: 760-743-3476
 Permit Status: INAC
 Permit Expiration: 02/29/2004
 Date Last Updated: 11/02/2012
 Facility Owner: QUEST DIAGNOSTICS

Map ID
Direction
Distance
Elevation

MAP FINDINGS

Site

Database(s)

EDR ID Number
EPA ID Number

QUEST DIAGNOSTICS (Continued)

S106067382

Facility Mailing Address: 7470 MISSION VALLEY RD
Facility Mailing City: SAN DIEGO
Facility Mailing State: CA
Facility Mailing Zip: 92108-
UST Owner: Not reported
Handle Regulated Hazmat: Not reported
Own Or Operate UST: Not reported
Subject To APSA: Not reported
Generate Haz Waste: Not reported
Treat Haz Waste: Not reported
Generate Medical Waste: Not reported

**C49
ENE
< 1/8
0.104 mi.
550 ft.**

**CLIFFORD R BRITTON MD
750 E GRAND AV
ESCONDIDO, CA 92025**

**San Diego Co. HMMD S106067278
N/A**

Site 9 of 13 in cluster C

**Relative:
Lower**

HMMD SAN DIEGO:
Permit Number: 151761
Business Type: 6HK10
EPA Id Number: Not reported
APN: 230-162-14-00
Last HMMD Inspection: 02/11/2003
Facility Telephone: 760-743-1669
Permit Status: INAC
Permit Expiration: 06/30/2004
Date Last Updated: 11/02/2012
Facility Owner: CLIFFORD R BRITTON
Facility Mailing Address: 750 E GRAND AV #B
Facility Mailing City: ESCONDIDO
Facility Mailing State: CA
Facility Mailing Zip: 92025-4405
UST Owner: Not reported
Handle Regulated Hazmat: Not reported
Own Or Operate UST: Not reported
Subject To APSA: Not reported
Generate Haz Waste: Not reported
Treat Haz Waste: Not reported
Generate Medical Waste: Not reported

**Actual:
672 ft.**

Permit Number: 205866
Business Type: 6HK10
EPA Id Number: Not reported
APN: 230-162-14-00
Last HMMD Inspection: 03/26/2010
Facility Telephone: 760-480-4747
Permit Status: OPEN
Permit Expiration: 12/31/2012
Date Last Updated: 11/02/2012
Facility Owner: IRMA LOPEZ MD
Facility Mailing Address: 750 E GRAND AV # B & C
Facility Mailing City: ESCONDIDO
Facility Mailing State: CA
Facility Mailing Zip: 92026
UST Owner: Not reported
Handle Regulated Hazmat: Not reported
Own Or Operate UST: Not reported

Map ID
 Direction
 Distance
 Elevation

MAP FINDINGS

Site

Database(s)

EDR ID Number
 EPA ID Number

CLIFFORD R BRITTON MD (Continued)

S106067278

Subject To APSA: Not reported
 Generate Haz Waste: Y
 Treat Haz Waste: Not reported
 Generate Medical Waste: Not reported

Inventory Active Permits (SQG Medical):

Permit Number: 205866
 Update Date: 11/02/2012
 Case Number: Not reported
 Name: WASTE 901 INFECTIOUS WASTE, GENERAL
 Other Information: BAGS
 Material Waste: Waste
 Hazardous Categories 1: Not reported
 Hazardous Categories 2: Not reported

Permit Number: 205866
 Update Date: 11/02/2012
 Case Number: Not reported
 Name: WASTE 902 INFECTIOUS WASTE, SHARPS
 Other Information: SHARPS
 Material Waste: Waste
 Hazardous Categories 1: Not reported
 Hazardous Categories 2: Not reported

C50
ENE
 < 1/8
 0.104 mi.
 550 ft.

RUSSEL A BUZARD D O INC
750 E GRAND AV
ESCONDIDO, CA 92025
 Site 10 of 13 in cluster C

San Diego Co. HMMD S106067331
 N/A

Relative:
Lower
Actual:
 672 ft.

HMMD SAN DIEGO:
 Permit Number: 151842
 Business Type: 6HK10
 EPA Id Number: Not reported
 APN: 230-162-14-00
 Last HMMD Inspection: 06/06/1994
 Facility Telephone: 619-747-2440
 Permit Status: INAC
 Permit Expiration: 07/31/1995
 Date Last Updated: 11/02/2012
 Facility Owner: RUSSEL A BUZARD D O INC
 Facility Mailing Address: 750 E GRAND AV #D
 Facility Mailing City: ESCONDIDO
 Facility Mailing State: CA
 Facility Mailing Zip: 92025-4405
 UST Owner: Not reported
 Handle Regulated Hazmat: Not reported
 Own Or Operate UST: Not reported
 Subject To APSA: Not reported
 Generate Haz Waste: Not reported
 Treat Haz Waste: Not reported
 Generate Medical Waste: Not reported

MAP FINDINGS

Map ID
Direction
Distance
Elevation

Site

Database(s)

EDR ID Number
EPA ID Number

C51 **MEDICAL WEIGHT CONTROL SPECLTS** **San Diego Co. HMMD** **S106068699**
ENE **750 E GRAND AV** **N/A**
< 1/8 **ESCONDIDO, CA 92025**
0.104 mi.
550 ft. **Site 11 of 13 in cluster C**

Relative: HMMD SAN DIEGO:
Lower Permit Number: 153914
 Business Type: 6HK10
Actual: EPA Id Number: Not reported
672 ft. APN: 230-162-14-00
 Last HMMD Inspection: 04/08/1998
 Facility Telephone: 619-735-6457
 Permit Status: INAC
 Permit Expiration: 04/08/1998
 Date Last Updated: 11/02/2012
 Facility Owner: LINDA WELCH
 Facility Mailing Address: 750 E GRAND AV #E
 Facility Mailing City: ESCONDIDO
 Facility Mailing State: CA
 Facility Mailing Zip: 92025-
 UST Owner: Not reported
 Handle Regulated Hazmat: Not reported
 Own Or Operate UST: Not reported
 Subject To APSA: Not reported
 Generate Haz Waste: Not reported
 Treat Haz Waste: Not reported
 Generate Medical Waste: Not reported

C52 **PALOMAR POMERADO GI MED GROUP** **San Diego Co. HMMD** **S106067739**
ENE **750 E GRAND AV** **N/A**
< 1/8 **ESCONDIDO, CA 92025**
0.104 mi.
550 ft. **Site 12 of 13 in cluster C**

Relative: HMMD SAN DIEGO:
Lower Permit Number: 152499
 Business Type: 6HK10
Actual: EPA Id Number: Not reported
672 ft. APN: 230-162-14-00
 Last HMMD Inspection: 09/30/1992
 Facility Telephone: 619-489-0908
 Permit Status: INAC
 Permit Expiration: 09/30/1992
 Date Last Updated: 11/02/2012
 Facility Owner: PALOMAR POMERADO GI MED GROUP
 Facility Mailing Address: 750 E GRAND AV #D
 Facility Mailing City: ESCONDIDO
 Facility Mailing State: CA
 Facility Mailing Zip: 92025-
 UST Owner: Not reported
 Handle Regulated Hazmat: Not reported
 Own Or Operate UST: Not reported
 Subject To APSA: Not reported
 Generate Haz Waste: Not reported
 Treat Haz Waste: Not reported
 Generate Medical Waste: Not reported

Map ID
Direction
Distance
Elevation

MAP FINDINGS

Site

Database(s)

EDR ID Number
EPA ID Number

C53
ENE
< 1/8
0.104 mi.
550 ft.

DIABETES & ENDOCRINE ASSOC
750 E GRAND AV
ESCONDIDO, CA 92025

San Diego Co. HMMD

S106068073
N/A

Relative:
Lower

HMMD SAN DIEGO:

Actual:
672 ft.

Permit Number: 153016
Business Type: 6HK10
EPA Id Number: Not reported
APN: 230-162-14-00
Last HMMD Inspection: 02/02/2000
Facility Telephone: 619-463-1293
Permit Status: INAC
Permit Expiration: 02/02/2000
Date Last Updated: 11/02/2012
Facility Owner: DIABETES AND ENDOCRINE ASSOC
Facility Mailing Address: 6386 ALVARADO CT
Facility Mailing City: SAN DIEGO
Facility Mailing State: CA
Facility Mailing Zip: 92120-
UST Owner: Not reported
Handle Regulated Hazmat: Not reported
Own Or Operate UST: Not reported
Subject To APSA: Not reported
Generate Haz Waste: Not reported
Treat Haz Waste: Not reported
Generate Medical Waste: Not reported

E54
SSE
< 1/8
0.110 mi.
581 ft.

223 S. FIG ST
ESCONDIDO, CA 92025

CHMIRS

S105650112
N/A

Site 2 of 2 in cluster E

Relative:
Higher

CHMIRS:

Actual:
683 ft.

OES Incident Number: 7-2826
OES notification: 07/19/1997
OES Date: Not reported
OES Time: Not reported
Date Completed: Not reported
Property Use: Not reported
Agency Id Number: Not reported
Agency Incident Number: Not reported
Time Notified: Not reported
Time Completed: Not reported
Surrounding Area: Not reported
Estimated Temperature: Not reported
Property Management: Not reported
More Than Two Substances Involved?: Not reported
Resp Agency Personel # Of Decontaminated: Not reported
Responding Agency Personel # Of Injuries: Not reported
Responding Agency Personel # Of Fatalities: Not reported
Others Number Of Decontaminated: Not reported
Others Number Of Injuries: Not reported
Others Number Of Fatalities: Not reported
Vehicle Make/year: Not reported
Vehicle License Number: Not reported
Vehicle State: Not reported
Vehicle Id Number: Not reported

Map ID
 Direction
 Distance
 Elevation

MAP FINDINGS

Site

Database(s)

EDR ID Number
 EPA ID Number

(Continued)

S105650112

CA DOT PUC/ICC Number:	Not reported
Company Name:	Not reported
Reporting Officer Name/ID:	Not reported
Report Date:	Not reported
Facility Telephone:	Not reported
Waterway Involved:	Yes
Waterway:	Storm Drain
Spill Site:	Not reported
Cleanup By:	Reporting Party
Containment:	Not reported
What Happened:	Not reported
Type:	Not reported
Measure:	Not reported
Other:	Not reported
Date/Time:	Not reported
Year:	1997
Agency:	City of Escondido
Incident Date:	7/19/1997 12:00:00 AM
Admin Agency:	San Diego County Health Services Dept.
Amount:	Not reported
Contained:	Yes
Site Type:	Road
E Date:	Not reported
Substance:	Sewage
Gallons:	3000
Unknown:	0
Substance #2:	Not reported
Substance #3:	Not reported
Evacuations:	3
Number of Injuries:	0
Number of Fatalities:	0
#1 Pipeline:	Not reported
#2 Pipeline:	Not reported
#3 Pipeline:	Not reported
#1 Vessel >= 300 Tons:	Not reported
#2 Vessel >= 300 Tons:	Not reported
#3 Vessel >= 300 Tons:	Not reported
Evacs:	Not reported
Injuries:	Not reported
Fatals:	Not reported
Comments:	Not reported
Description:	Grease and rags caught up in sewer line, causing manhole to overflow. Obstruction has been cleared. Flowed from storm drain into Escondido Channel. One home evacuated, residents will remain away from home until their home is cleaned. Not reported

MAP FINDINGS

Map ID			EDR ID Number
Direction			EPA ID Number
Distance			
Elevation	Site	Database(s)	

G55	MERTON SUZUKI MD INC	San Diego Co. HMMD	S106067789
NNE	255 ELM ST		N/A
< 1/8	ESCONDIDO, CA 92025		
0.111 mi.			
588 ft.	Site 8 of 10 in cluster G		

Relative:	HMMD SAN DIEGO:		
Lower	Permit Number:	152589	
	Business Type:	6HK10	
Actual:	EPA Id Number:	Not reported	
669 ft.	APN:	230-161-18-01	
	Last HMMD Inspection:	01/23/2002	
	Facility Telephone:	858-746-6067	
	Permit Status:	INAC	
	Permit Expiration:	02/28/2003	
	Date Last Updated:	11/02/2012	
	Facility Owner:	MERTON SUZUKI MD INC	
	Facility Mailing Address:	255 ELM ST	
	Facility Mailing City:	ESCONDIDO	
	Facility Mailing State:	CA	
	Facility Mailing Zip:	92025-	
	UST Owner:	Not reported	
	Handle Regulated Hazmat:	Not reported	
	Own Or Operate UST:	Not reported	
	Subject To APSA:	Not reported	
	Generate Haz Waste:	Not reported	
	Treat Haz Waste:	Not reported	
	Generate Medical Waste:	Not reported	

G56	QUALITY CARE MEDICAL CENTER	San Diego Co. HMMD	S106068275
NNE	255 ELM ST		N/A
< 1/8	ESCONDIDO, CA 92025		
0.111 mi.			
588 ft.	Site 9 of 10 in cluster G		

Relative:	HMMD SAN DIEGO:		
Lower	Permit Number:	153337	
	Business Type:	6HK10	
Actual:	EPA Id Number:	Not reported	
669 ft.	APN:	230-161-18-01	
	Last HMMD Inspection:	01/06/1999	
	Facility Telephone:	760-735-3020	
	Permit Status:	INAC	
	Permit Expiration:	12/31/1999	
	Date Last Updated:	11/02/2012	
	Facility Owner:	QUALITY CARE MEDICAL CENTER	
	Facility Mailing Address:	840 E LOS ANGELES DR	
	Facility Mailing City:	VISTA	
	Facility Mailing State:	CA	
	Facility Mailing Zip:	92084-5566	
	UST Owner:	Not reported	
	Handle Regulated Hazmat:	Not reported	
	Own Or Operate UST:	Not reported	
	Subject To APSA:	Not reported	
	Generate Haz Waste:	Not reported	
	Treat Haz Waste:	Not reported	
	Generate Medical Waste:	Not reported	

MAP FINDINGS

Map ID			EDR ID Number
Direction			EPA ID Number
Distance			
Elevation	Site	Database(s)	

G57 NNE < 1/8 0.111 mi. 588 ft.	GRAYBILL MEDICAL GROUP 255 ELM ST ESCONDIDO, CA 92025 Site 10 of 10 in cluster G	San Diego Co. HMMD	S106067805 N/A
---	---	---------------------------	---------------------------------

Relative: Lower Actual: 669 ft.	<table border="0" style="width: 100%;"> <tr> <td colspan="2">HMMD SAN DIEGO:</td> </tr> <tr> <td style="padding-right: 20px;">Permit Number:</td> <td>152618</td> </tr> <tr> <td>Business Type:</td> <td>6HK10</td> </tr> <tr> <td>EPA Id Number:</td> <td>Not reported</td> </tr> <tr> <td>APN:</td> <td>230-161-18-01</td> </tr> <tr> <td>Last HMMD Inspection:</td> <td>01/27/1993</td> </tr> <tr> <td>Facility Telephone:</td> <td>Not reported</td> </tr> <tr> <td>Permit Status:</td> <td>INAC</td> </tr> <tr> <td>Permit Expiration:</td> <td>02/28/1994</td> </tr> <tr> <td>Date Last Updated:</td> <td>11/02/2012</td> </tr> <tr> <td>Facility Owner:</td> <td>GRAYBILL MEDICAL GROUP</td> </tr> <tr> <td>Facility Mailing Address:</td> <td>250 KALMIA ST</td> </tr> <tr> <td>Facility Mailing City:</td> <td>ESCONDIDO</td> </tr> <tr> <td>Facility Mailing State:</td> <td>CA</td> </tr> <tr> <td>Facility Mailing Zip:</td> <td>92025-</td> </tr> <tr> <td>UST Owner:</td> <td>Not reported</td> </tr> <tr> <td>Handle Regulated Hazmat:</td> <td>Not reported</td> </tr> <tr> <td>Own Or Operate UST:</td> <td>Not reported</td> </tr> <tr> <td>Subject To APSA:</td> <td>Not reported</td> </tr> <tr> <td>Generate Haz Waste:</td> <td>Not reported</td> </tr> <tr> <td>Treat Haz Waste:</td> <td>Not reported</td> </tr> <tr> <td>Generate Medical Waste:</td> <td>Not reported</td> </tr> </table>	HMMD SAN DIEGO:		Permit Number:	152618	Business Type:	6HK10	EPA Id Number:	Not reported	APN:	230-161-18-01	Last HMMD Inspection:	01/27/1993	Facility Telephone:	Not reported	Permit Status:	INAC	Permit Expiration:	02/28/1994	Date Last Updated:	11/02/2012	Facility Owner:	GRAYBILL MEDICAL GROUP	Facility Mailing Address:	250 KALMIA ST	Facility Mailing City:	ESCONDIDO	Facility Mailing State:	CA	Facility Mailing Zip:	92025-	UST Owner:	Not reported	Handle Regulated Hazmat:	Not reported	Own Or Operate UST:	Not reported	Subject To APSA:	Not reported	Generate Haz Waste:	Not reported	Treat Haz Waste:	Not reported	Generate Medical Waste:	Not reported
HMMD SAN DIEGO:																																													
Permit Number:	152618																																												
Business Type:	6HK10																																												
EPA Id Number:	Not reported																																												
APN:	230-161-18-01																																												
Last HMMD Inspection:	01/27/1993																																												
Facility Telephone:	Not reported																																												
Permit Status:	INAC																																												
Permit Expiration:	02/28/1994																																												
Date Last Updated:	11/02/2012																																												
Facility Owner:	GRAYBILL MEDICAL GROUP																																												
Facility Mailing Address:	250 KALMIA ST																																												
Facility Mailing City:	ESCONDIDO																																												
Facility Mailing State:	CA																																												
Facility Mailing Zip:	92025-																																												
UST Owner:	Not reported																																												
Handle Regulated Hazmat:	Not reported																																												
Own Or Operate UST:	Not reported																																												
Subject To APSA:	Not reported																																												
Generate Haz Waste:	Not reported																																												
Treat Haz Waste:	Not reported																																												
Generate Medical Waste:	Not reported																																												

D58 South < 1/8 0.115 mi. 609 ft.	ARTHUR J STEHLY MD INC 211 S GRAPE ST ESCONDIDO, CA 92025 Site 3 of 4 in cluster D	San Diego Co. HMMD	S100738679 N/A
---	---	---------------------------	---------------------------------

Relative: Higher Actual: 725 ft.	<table border="0" style="width: 100%;"> <tr> <td colspan="2">HMMD SAN DIEGO:</td> </tr> <tr> <td style="padding-right: 20px;">Permit Number:</td> <td>151111</td> </tr> <tr> <td>Business Type:</td> <td>6HK10</td> </tr> <tr> <td>EPA Id Number:</td> <td>Not reported</td> </tr> <tr> <td>APN:</td> <td>229-492-07-00</td> </tr> <tr> <td>Last HMMD Inspection:</td> <td>03/08/2005</td> </tr> <tr> <td>Facility Telephone:</td> <td>619-747-6910</td> </tr> <tr> <td>Permit Status:</td> <td>INAC</td> </tr> <tr> <td>Permit Expiration:</td> <td>02/28/2006</td> </tr> <tr> <td>Date Last Updated:</td> <td>11/02/2012</td> </tr> <tr> <td>Facility Owner:</td> <td>ARTHUR J STEHLY MD</td> </tr> <tr> <td>Facility Mailing Address:</td> <td>211 S GRAPE STREET</td> </tr> <tr> <td>Facility Mailing City:</td> <td>ESCONDIDO</td> </tr> <tr> <td>Facility Mailing State:</td> <td>CA</td> </tr> <tr> <td>Facility Mailing Zip:</td> <td>92025-4430</td> </tr> <tr> <td>UST Owner:</td> <td>Not reported</td> </tr> <tr> <td>Handle Regulated Hazmat:</td> <td>Not reported</td> </tr> <tr> <td>Own Or Operate UST:</td> <td>Not reported</td> </tr> <tr> <td>Subject To APSA:</td> <td>Not reported</td> </tr> <tr> <td>Generate Haz Waste:</td> <td>Not reported</td> </tr> <tr> <td>Treat Haz Waste:</td> <td>Not reported</td> </tr> <tr> <td>Generate Medical Waste:</td> <td>Not reported</td> </tr> </table>	HMMD SAN DIEGO:		Permit Number:	151111	Business Type:	6HK10	EPA Id Number:	Not reported	APN:	229-492-07-00	Last HMMD Inspection:	03/08/2005	Facility Telephone:	619-747-6910	Permit Status:	INAC	Permit Expiration:	02/28/2006	Date Last Updated:	11/02/2012	Facility Owner:	ARTHUR J STEHLY MD	Facility Mailing Address:	211 S GRAPE STREET	Facility Mailing City:	ESCONDIDO	Facility Mailing State:	CA	Facility Mailing Zip:	92025-4430	UST Owner:	Not reported	Handle Regulated Hazmat:	Not reported	Own Or Operate UST:	Not reported	Subject To APSA:	Not reported	Generate Haz Waste:	Not reported	Treat Haz Waste:	Not reported	Generate Medical Waste:	Not reported
HMMD SAN DIEGO:																																													
Permit Number:	151111																																												
Business Type:	6HK10																																												
EPA Id Number:	Not reported																																												
APN:	229-492-07-00																																												
Last HMMD Inspection:	03/08/2005																																												
Facility Telephone:	619-747-6910																																												
Permit Status:	INAC																																												
Permit Expiration:	02/28/2006																																												
Date Last Updated:	11/02/2012																																												
Facility Owner:	ARTHUR J STEHLY MD																																												
Facility Mailing Address:	211 S GRAPE STREET																																												
Facility Mailing City:	ESCONDIDO																																												
Facility Mailing State:	CA																																												
Facility Mailing Zip:	92025-4430																																												
UST Owner:	Not reported																																												
Handle Regulated Hazmat:	Not reported																																												
Own Or Operate UST:	Not reported																																												
Subject To APSA:	Not reported																																												
Generate Haz Waste:	Not reported																																												
Treat Haz Waste:	Not reported																																												
Generate Medical Waste:	Not reported																																												

Map ID
 Direction
 Distance
 Elevation

MAP FINDINGS

Site

Database(s)

EDR ID Number
 EPA ID Number

D59
SSW
 < 1/8
 0.121 mi.
 640 ft.

535 EAST SECOND AVENUE
ESCONDIDO, CA

Site 4 of 4 in cluster D

ERNS 2001564778
 N/A

Relative:
Higher

[Click this hyperlink](#) while viewing on your computer to access additional ERNS detail in the EDR Site Report.

Actual:
 736 ft.

H60
WNW
 1/8-1/4
 0.159 mi.
 840 ft.

MADISON SQUARE PARTNERSHIP
488 VALLEY PKY E
ESCONDIDO, CA 92025

Site 1 of 5 in cluster H

LUST S104406511
 N/A

Relative:
Lower

LUST REG 9:

Actual:
 663 ft.

Region: 9
 Status: Post remedial action monitoring
 Case Number: 9UT898
 Local Case: H13411-001
 Substance: Gasoline
 Qty Leaked: Not reported
 Abate Method: ETGT
 Local Agency: San Diego
 How Found: Other Means
 How Stopped: Not reported
 Source: Unknown
 Cause: Unknown
 Lead Agency: Local Agency
 Case Type: Aquifer affected
 Date Found: 01/13/1988
 Date Stopped: 01/13/1988
 Confirm Date: 01/13/1988
 Submit Workplan: Not reported
 Prelim Assess: 01/28/1988
 Desc Pollution: Not reported
 Remed Plan: / /
 Remed Action: 6/21/88
 Began Monitor: 9/30/97
 Release Date: 01/28/1988
 Enforce Date: Not reported
 Closed Date: Not reported
 Enforce Type: Not reported
 Pilot Program: LOP
 Basin Number: 904.62
 GW Depth: 13.3
 Beneficial Use: Municipal groundwater use
 NPDES Number: Not reported
 Priority: 2A
 File Disprn: Not reported
 Interim Remedial Actions: No
 Cleanup and Abatement order Number: Not reported
 Waste Discharge Requirement Number: Not reported

Region: 9
 Status: Post remedial action monitoring
 Case Number: 9UT966
 Local Case: H13411-002
 Substance: Waste Oil
 Qty Leaked: 0

Map ID
 Direction
 Distance
 Elevation

MAP FINDINGS

Site

Database(s)

EDR ID Number
 EPA ID Number

MADISON SQUARE PARTNERSHIP (Continued)

S104406511

Abate Method: GTET
 Local Agency: San Diego
 How Found: Tank Closure
 How Stopped: Close Tank
 Source: Not reported
 Cause: Unknown
 Lead Agency: Local Agency
 Case Type: Aquifer affected
 Date Found: 07/05/1988
 Date Stopped: 07/05/1988
 Confirm Date: 07/05/1988
 Submit Workplan: Not reported
 Prelim Assess: 07/05/1988
 Desc Pollution: Not reported
 Remed Plan: 06/29/1989
 Remed Action: 4/12/90
 Began Monitor: 9/30/97
 Release Date: 07/05/1988
 Enforce Date: Not reported
 Closed Date: Not reported
 Enforce Type: Not reported
 Pilot Program: LOP
 Basin Number: 904.62
 GW Depth: 13.3
 Beneficial Use: Municipal groundwater use
 NPDES Number: Not reported
 Priority: 2A
 File Disp: Not reported
 Interim Remedial Actions: Yes
 Cleanup and Abatement order Number: Not reported
 Waste Discharge Requirement Number: Not reported

I61
WSW
1/8-1/4
0.177 mi.
936 ft.
Relative:
Lower
Actual:
676 ft.

PALOMAR POMERADO HEALTH SYSTEM
100 VALLEY BL
ESCONDIDO, CA

RGA LUST **S114666915**
N/A

Site 1 of 10 in cluster I

RGA LUST: 2003 PALOMAR POMERADO HEALTH SYSTEM 100 VALLEY BL

I62
WSW
1/8-1/4
0.177 mi.
936 ft.
Relative:
Lower
Actual:
676 ft.

PALOMAR POMERADO HEALTH CARE
100 VALLEY BL
ESCONDIDO, CA

RGA LUST **S114666913**
N/A

Site 2 of 10 in cluster I

RGA LUST: 2012 PALOMAR POMERADO HEALTH CARE 100 VALLEY BL
 2011 PALOMAR POMERADO HEALTH CARE 100 VALLEY BL
 2010 PALOMAR POMERADO HEALTH CARE 100 VALLEY BL
 2009 PALOMAR POMERADO HEALTH CARE 100 VALLEY BL
 2008 PALOMAR POMERADO HEALTH CARE 100 VALLEY BL
 2007 PALOMAR POMERADO HEALTH CARE 100 VALLEY BL
 2006 PALOMAR POMERADO HEALTH CARE 100 VALLEY BL
 2005 PALOMAR POMERADO HEALTH CARE 100 VALLEY BL

MAP FINDINGS

Map ID
Direction
Distance
Elevation

Site

Database(s)

EDR ID Number
EPA ID Number

I63
WSW
1/8-1/4
0.177 mi.
936 ft.

PALOMAR POMERADO HOSPITAL
100 VALLEY BLVD
ESCONDIDO, CA

RGA LUST **S114666916**
N/A

Site 3 of 10 in cluster I

Relative:
Lower
Actual:
676 ft.

RGA LUST:

2002	PALOMAR POMERADO HOSPITAL	100 VALLEY BLVD
2001	PALOMAR POMERADO HOSPITAL	100 VALLEY BLVD
2000	PALOMAR POMERADO HOSPITAL	100 VALLEY BLVD
1998	PALOMAR POMERADO HOSPITAL	100 VALLEY BLVD
1997	PALOMAR POMERADO HOSPITAL	100 VALLEY BLVD
1996	PALOMAR POMERADO HOSPITAL	100 VALLEY BLVD
1995	PALOMAR POMERADO HOSPITAL	100 VALLEY BLVD
1994	PALOMAR POMERADO HOSPITAL	100 VALLEY BLVD

I64
WSW
1/8-1/4
0.177 mi.
936 ft.

PALOMAR POMERADO HOSPITAL
100 VALLEY BLVD
ESCONDIDO, CA 92025

LUST **S102434948**
SAN DIEGO CO. SAM **N/A**

Site 4 of 10 in cluster I

Relative:
Lower
Actual:
676 ft.

LUST REG 9:

Region: 9
Status: Case Closed
Case Number: 9UT1575
Local Case: H29569-001
Substance: Kerosene
Qty Leaked: Not reported
Abate Method: Excavate and Dispose - remove contaminated soil and dispose in approved site
Local Agency: San Diego
How Found: Tank Closure
How Stopped: Close Tank
Source: Tank
Cause: Corrosion
Lead Agency: Local Agency
Case Type: Soil only
Date Found: 11/01/1989
Date Stopped: 10/26/1989
Confirm Date: 11/01/1989
Submit Workplan: Not reported
Prelim Assess: 12/15/1989
Desc Pollution: Not reported
Remed Plan: / /
Remed Action: Not reported
Began Monitor: Not reported
Release Date: 11/01/1989
Enforce Date: Not reported
Closed Date: 4/13/90
Enforce Type: Not reported
Pilot Program: LOP
Basin Number: 904.62
GW Depth: Not reported
Beneficial Use: Not reported
NPDES Number: Not reported
Priority: Low priority. Priority ranking can change over time.
File Dispn: File discarded, case closed
Interim Remedial Actions: Yes
Cleanup and Abatement order Number: Not reported

Map ID
Direction
Distance
Elevation

MAP FINDINGS

Site

Database(s)

EDR ID Number
EPA ID Number

PALOMAR POMERADO HOSPITAL (Continued)

S102434948

Waste Discharge Requirement Number: Not reported

SAN DIEGO CO. SAM:

Case Number: H29569-001
Agency: DEH Site Assessment & Mitigation
Funding: LOP - Federal Fund
Facility Type: Soils Only
Facility Status: Closed Case
Date: 4/18/1990
Date Began: 10/26/1989

I65
WSW
1/8-1/4
0.177 mi.
936 ft.

PALOMAR POMERADO HOSPITAL
100 VALLEY
ESCONDIDO, CA 92025
Site 5 of 10 in cluster I

LUST S104752147
N/A

Relative:
Lower
Actual:
676 ft.

LUST:

Lead Agency: SAN DIEGO COUNTY LOP
Case Type: LUST Cleanup Site
Geo Track: http://geotracker.waterboards.ca.gov/profile_report.asp?global_id=T0607300395
Global Id: T0607300395
Latitude: 33.124293
Longitude: -117.0766129
Status: Completed - Case Closed
Status Date: 04/18/1990
Case Worker: Not reported
RB Case Number: 9UT1575
Local Agency: Not reported
File Location: Local Agency
Local Case Number: H29569-001
Potential Media Affect: Soil
Potential Contaminants of Concern: Kerosene
Site History: Not reported

LUST:

Global Id: T0607300395
Action Type: Other
Date: 10/26/1989
Action: Leak Began

Global Id: T0607300395
Action Type: Other
Date: 10/26/1989
Action: Leak Discovery

Global Id: T0607300395
Action Type: Other
Date: 10/26/1989
Action: Leak Stopped

Global Id: T0607300395
Action Type: Other
Date: 10/26/1989
Action: Leak Reported

LUST:

Map ID
 Direction
 Distance
 Elevation

MAP FINDINGS

Site

Database(s)

EDR ID Number
 EPA ID Number

PALOMAR POMERADO HOSPITAL (Continued)

S104752147

Global Id: T0607300395
 Status: Open - Case Begin Date
 Status Date: 10/26/1989

Global Id: T0607300395
 Status: Completed - Case Closed
 Status Date: 04/18/1990

I66
WSW
1/8-1/4
0.177 mi.
936 ft.

PALOMAR POMERADO HOSPITAL
100 VALLEY BOULEVARD
ESCONDIDO, CA

RGA LUST

S11466917
N/A

Site 6 of 10 in cluster I

Relative:
Lower
Actual:
676 ft.

RGA LUST:

1993	PALOMAR POMERADO HOSPITAL	100 VALLEY BOULEVARD
1992	PALOMAR POMERADO HOSPITAL	100 VALLEY BOULEVARD

H67
West
1/8-1/4
0.189 mi.
998 ft.

MADISON SQUARE PART
488 E VALLEY PY
ESCONDIDO, CA

RGA LUST

S114646599
N/A

Site 2 of 5 in cluster H

Relative:
Lower
Actual:
661 ft.

RGA LUST:

2012	MADISON SQUARE PART	488 E VALLEY PY
2011	MADISON SQUARE PART	488 E VALLEY PY
2010	MADISON SQUARE PART	488 E VALLEY PY
2009	MADISON SQUARE PART	488 E VALLEY PY
2008	MADISON SQUARE PART	488 E VALLEY PY
2007	MADISON SQUARE PART	488 E VALLEY PY
2007	MADISON SQUARE PART	488 E VALLEY PY
2006	MADISON SQUARE PART	488 E VALLEY PY
2005	MADISON SQUARE PART	488 E VALLEY PY

H68
West
1/8-1/4
0.189 mi.
998 ft.

MADISON SQUARE PART
488 E VALLEY PY
ESCONDIDO, CA 92025

SAN DIEGO CO. SAM

S105692846
N/A

Site 3 of 5 in cluster H

Relative:
Lower
Actual:
661 ft.

SAN DIEGO CO. SAM:

Case Number: H13411-001
 Agency: DEH Site Assessment & Mitigation
Funding: LOP - Federal Fund
 Facility Type: Drinking Water Aquifer Impacted
 Facility Status: Closed Case
 Date: 3/16/2006
 Date Began: 1/13/1988

Case Number: H13411-002
 Agency: DEH Site Assessment & Mitigation
Funding: LOP - Federal Fund
 Facility Type: Drinking Water Aquifer Impacted

Map ID
Direction
Distance
Elevation

MAP FINDINGS

Site

Database(s)

EDR ID Number
EPA ID Number

MADISON SQUARE PART (Continued)

S105692846

Facility Status: Closed Case
Date: 3/16/2006
Date Began: 7/5/1988

H69
West
1/8-1/4
0.189 mi.
998 ft.

MADISON SQUARE PART
488 E VALLEY PY
ESCONDIDO, CA 92025
Site 4 of 5 in cluster H

LUST S103980893
N/A

Relative:
Lower
Actual:
661 ft.

LUST:
Lead Agency: SAN DIEGO COUNTY LOP
Case Type: LUST Cleanup Site
Geo Track: http://geotracker.waterboards.ca.gov/profile_report.asp?global_id=T0607303140
Global Id: T0607303140
Latitude: 33.1253059
Longitude: -117.0767681
Status: Completed - Case Closed
Status Date: 03/16/2006
Case Worker: TVS
RB Case Number: 9UT898
Local Agency: SAN DIEGO COUNTY LOP
File Location: Local Agency
Local Case Number: H13411-001
Potential Media Affect: Aquifer used for drinking water supply
Potential Contaminants of Concern: Gasoline
Site History: Not reported

LUST:
Global Id: T0607303140
Contact Type: Local Agency Caseworker
Contact Name: TONY SAWYER
Organization Name: SAN DIEGO COUNTY LOP
Address: P.O. Box 129261
City: San Diego
Email: tony.sawyer@sdcounty.ca.gov
Phone Number: Not reported

LUST:
Global Id: T0607303140
Action Type: Other
Date: 01/13/1988
Action: Leak Discovery

Global Id: T0607303140
Action Type: Other
Date: 01/28/1988
Action: Leak Reported

Global Id: T0607303140
Action Type: Other
Date: 01/13/1988
Action: Leak Began

Global Id: T0607303140
Action Type: ENFORCEMENT
Date: 02/01/1988
Action: Notice of Responsibility

Map ID
Direction
Distance
Elevation

MAP FINDINGS

Site

Database(s)

EDR ID Number
EPA ID Number

MADISON SQUARE PART (Continued)

S103980893

Global Id: T0607303140
Action Type: Other
Date: 01/13/1988
Action: Leak Stopped

LUST:

Global Id: T0607303140
Status: Open - Case Begin Date
Status Date: 01/13/1988

Global Id: T0607303140
Status: Completed - Case Closed
Status Date: 03/16/2006

Lead Agency: SAN DIEGO COUNTY LOP
Case Type: LUST Cleanup Site
Geo Track: http://geotracker.waterboards.ca.gov/profile_report.asp?global_id=T0607303199
Global Id: T0607303199
Latitude: 33.125584
Longitude: -117.077397
Status: Completed - Case Closed
Status Date: 03/16/2006
Case Worker: TVS
RB Case Number: 9UT966
Local Agency: SAN DIEGO COUNTY LOP
File Location: Local Agency
Local Case Number: H13411-002
Potential Media Affect: Aquifer used for drinking water supply
Potential Contaminants of Concern: Waste Oil / Motor / Hydraulic / Lubricating
Site History: Not reported

LUST:

Global Id: T0607303199
Contact Type: Local Agency Caseworker
Contact Name: TONY SAWYER
Organization Name: SAN DIEGO COUNTY LOP
Address: P.O. Box 129261
City: San Diego
Email: tony.sawyer@sdcounty.ca.gov
Phone Number: Not reported

LUST:

Global Id: T0607303199
Action Type: Other
Date: 07/05/1988
Action: Leak Discovery

Global Id: T0607303199
Action Type: Other
Date: 07/05/1988
Action: Leak Reported

Global Id: T0607303199
Action Type: Other
Date: 07/05/1988
Action: Leak Began

Map ID
 Direction
 Distance
 Elevation

MAP FINDINGS

Site

Database(s)

EDR ID Number
 EPA ID Number

MADISON SQUARE PART (Continued)

S103980893

Global Id: T0607303199
 Action Type: ENFORCEMENT
 Date: 07/05/1988
 Action: Notice of Responsibility

Global Id: T0607303199
 Action Type: Other
 Date: 07/05/1988
 Action: Leak Stopped

LUST:

Global Id: T0607303199
 Status: Open - Case Begin Date
 Status Date: 07/05/1988

Global Id: T0607303199
 Status: Completed - Case Closed
 Status Date: 03/16/2006

H70
West
1/8-1/4
0.189 mi.
998 ft.

MADISON SQUARE
488 E VALLEY PY
ESCONDIDO, CA

RGA LUST S114646604
N/A

Site 5 of 5 in cluster H

Relative:
Lower

RGA LUST: 2003 MADISON SQUARE 488 E VALLEY PY

Actual:
661 ft.

71
NW
1/8-1/4
0.191 mi.
1011 ft.

REDWOOD TOWN COURT
500 EAST VALLEY PARKWAY
ESCONDIDO, CA 92025

ENVIROSTOR S118756885
N/A

Relative:
Lower

ENVIROSTOR:
 Facility ID: 37830001
 Status: No Action Required
 Status Date: 05/09/1997
 Site Code: 400653
 Site Type: Calmortgage
 Site Type Detailed: Calmortgage
 Acres: 0
 NPL: NO
 Regulatory Agencies: SMBRP
 Lead Agency: SMBRP
 Program Manager: Sandra Karinen
 Supervisor: William Beckman
 Division Branch: Cleanup Sacramento
 Assembly: 75
 Senate: 38
 Special Program: Not reported
 Restricted Use: NO
 Site Mgmt Req: NONE SPECIFIED
 Funding: CalMortgage
 Latitude: 33.12674

Actual:
656 ft.

Map ID
Direction
Distance
Elevation

MAP FINDINGS

Site

Database(s)

EDR ID Number
EPA ID Number

REDWOOD TOWN COURT (Continued)

S118756885

Longitude: -117.0764
APN: NONE SPECIFIED
Past Use: NONE
Potential COC: NONE SPECIFIED No Contaminants found
Confirmed COC: No Contaminants found
Potential Description: NMA
Alias Name: 400653
Alias Type: Project Code (Site Code)
Alias Name: 37830001
Alias Type: Envirostor ID Number

Completed Info:
Completed Area Name: PROJECT WIDE
Completed Sub Area Name: Not reported
Completed Document Type: Phase 1
Completed Date: 05/09/1997
Comments: Not reported

Future Area Name: Not reported
Future Sub Area Name: Not reported
Future Document Type: Not reported
Future Due Date: Not reported
Schedule Area Name: Not reported
Schedule Sub Area Name: Not reported
Schedule Document Type: Not reported
Schedule Due Date: Not reported
Schedule Revised Date: Not reported

I72
WSW
1/8-1/4
0.225 mi.
1186 ft.
Relative:
Lower
Actual:
668 ft.

SAN DIEGO GLASS AND PAINT
404 GRAND AVE E
ESCONDIDO, CA 92025
Site 7 of 10 in cluster I

LUST **S105033572**
N/A

I73
WSW
1/8-1/4
0.225 mi.
1186 ft.
Relative:
Lower
Actual:
668 ft.

SAN DIEGO GLASS & PAINT COMPAN
404 E GRAND AV
ESCONDIDO, CA 92025
Site 8 of 10 in cluster I

LUST **S108407220**
SAN DIEGO CO. SAM **N/A**

LUST:
Lead Agency: SAN DIEGO COUNTY LOP
Case Type: LUST Cleanup Site
Geo Track: http://geotracker.waterboards.ca.gov/profile_report.asp?global_id=T0607302754
Global Id: T0607302754
Latitude: 33.1240809
Longitude: -117.077421
Status: Completed - Case Closed
Status Date: 07/08/1993
Case Worker: Not reported
RB Case Number: 9UT45
Local Agency: Not reported
File Location: Local Agency
Local Case Number: H02096-001

Map ID
Direction
Distance
Elevation

MAP FINDINGS

Site

Database(s)

EDR ID Number
EPA ID Number

SAN DIEGO GLASS & PAINT COMPAN (Continued)

S108407220

Potential Media Affect: Soil
Potential Contaminants of Concern: Stoddard solvent / Mineral Sprits / Distillates
Site History: Not reported

LUST:

Global Id: T0607302754
Action Type: Other
Date: 01/14/1987
Action: Leak Reported

Global Id: T0607302754
Action Type: Other
Date: 01/07/1987
Action: Leak Began

Global Id: T0607302754
Action Type: ENFORCEMENT
Date: 01/12/1987
Action: Notice of Responsibility

Global Id: T0607302754
Action Type: Other
Date: 01/07/1987
Action: Leak Discovery

Global Id: T0607302754
Action Type: Other
Date: 01/07/1987
Action: Leak Stopped

LUST:

Global Id: T0607302754
Status: Open - Case Begin Date
Status Date: 01/07/1987

Global Id: T0607302754
Status: Completed - Case Closed
Status Date: 07/08/1993

SAN DIEGO CO. SAM:

Case Number: H02096-001
Agency: DEH Site Assessment & Mitigation
Funding: LOP - Federal Fund
Facility Type: Soils Only
Facility Status: Closed Case
Date: 7/8/1993
Date Began: 1/7/1987

MAP FINDINGS

Map ID			EDR ID Number
Direction			EPA ID Number
Distance			
Elevation	Site	Database(s)	

I74 **SAN DIEGO GLASS AND PAINT** **RGA LUST** **S114680912**
WSW **404 E GRAND AV** **N/A**
1/8-1/4 **ESCONDIDO, CA**
0.225 mi.
1186 ft. **Site 9 of 10 in cluster I**

Relative: RGA LUST:
Lower 2003 SAN DIEGO GLASS AND PAINT 404 E GRAND AV

Actual:
668 ft.

I75 **SAN DIEGO GLASS & PAINT COMPAN** **RGA LUST** **S114680891**
WSW **404 E GRAND AV** **N/A**
1/8-1/4 **ESCONDIDO, CA**
0.225 mi.
1186 ft. **Site 10 of 10 in cluster I**

Relative: RGA LUST:
Lower 2012 SAN DIEGO GLASS & PAINT COMPAN 404 E GRAND AV
 2011 SAN DIEGO GLASS & PAINT COMPAN 404 E GRAND AV
Actual: 2010 SAN DIEGO GLASS & PAINT COMPAN 404 E GRAND AV
668 ft. 2009 SAN DIEGO GLASS & PAINT COMPAN 404 E GRAND AV
 2008 SAN DIEGO GLASS & PAINT COMPAN 404 E GRAND AV
 2007 SAN DIEGO GLASS & PAINT COMPAN 404 E GRAND AV
 2006 SAN DIEGO GLASS & PAINT COMPAN 404 E GRAND AV
 2005 SAN DIEGO GLASS & PAINT COMPAN 404 E GRAND AV

J76 **ACTION CARWASH** **LUST** **S105034492**
West **410 VALLEY PKY** **N/A**
1/8-1/4 **ESCONDIDO, CA 92025**
0.236 mi.
1245 ft. **Site 1 of 5 in cluster J**

Relative:
Lower

Actual:
659 ft.

J77 **ACTION CAR WASH** **SAN DIEGO CO. SAM** **S106915929**
West **410 E VALLEY PY** **N/A**
1/8-1/4 **ESCONDIDO, CA 92025**
0.244 mi.
1289 ft. **Site 2 of 5 in cluster J**

Relative: SAN DIEGO CO. SAM:
Lower Case Number: H03527-001
 Agency: DEH Site Assessment & Mitigation
Actual: **Funding:** **LOP - State Fund**
656 ft. Facility Type: Drinking Water Aquifer Impacted
 Facility Status: Remedial Action (Clean-Up)
 Date: 1/30/2002
 Date Began: 1/4/1994

MAP FINDINGS

Map ID
Direction
Distance
Elevation

Site

Database(s)

EDR ID Number
EPA ID Number

J78 **ACTION CAR WASH**
West **410 E VALLEY PY**
1/8-1/4 **ESCONDIDO, CA**
0.244 mi.
1289 ft. **Site 3 of 5 in cluster J**

RGA LUST **S114568529**
N/A

Relative: RGA LUST:
Lower 2012 ACTION CAR WASH 410 E VALLEY PY
 2011 ACTION CAR WASH 410 E VALLEY PY
Actual: 2010 ACTION CAR WASH 410 E VALLEY PY
656 ft. 2009 ACTION CAR WASH 410 E VALLEY PY
 2008 ACTION CAR WASH 410 E VALLEY PY
 2007 ACTION CAR WASH 410 E VALLEY PY
 2006 ACTION CAR WASH 410 E VALLEY PY
 2005 ACTION CAR WASH 410 E VALLEY PY

J79 **ACTION CARWASH**
West **410 E VALLEY PY**
1/8-1/4 **ESCONDIDO, CA**
0.244 mi.
1289 ft. **Site 4 of 5 in cluster J**

RGA LUST **S114568530**
N/A

Relative: RGA LUST:
Lower 2003 ACTION CARWASH 410 E VALLEY PY
Actual:
656 ft.

J80 **ACTION CAR WASH**
West **410 E VALLEY PY**
1/8-1/4 **ESCONDIDO, CA 92025**
0.244 mi.
1289 ft. **Site 5 of 5 in cluster J**

LUST **U001571382**
N/A

Relative: LUST:
Lower Lead Agency: SAN DIEGO COUNTY LOP
Actual: Case Type: LUST Cleanup Site
656 ft. Geo Track: http://geotracker.waterboards.ca.gov/profile_report.asp?global_id=T0607301402
 Global Id: T0607301402
 Latitude: 33.124833
 Longitude: -117.0778651
 Status: Completed - Case Closed
 Status Date: 10/03/2011
 Case Worker: KH
 RB Case Number: 9UT2655
 Local Agency: SAN DIEGO COUNTY LOP
 File Location: Local Agency
 Local Case Number: H03527-001
 Potential Media Affect: Aquifer used for drinking water supply
 Potential Contaminants of Concern: Gasoline
 Site History: In January 1994, three underground storage tanks (USTs) containing gasoline and diesel were removed. Based on samples collected at the time of the tank removal, the case was opened. The site is underlain by alluvial materials extending to depths ranging from 10 to 30 feet across the site. Beneath the alluvium is decomposed granitic rock. The impacted groundwater was identified to be in the alluvial aquifer. Groundwater flow is to the west-northwest at a gradient of 0.01 to 0.003. The site investigation was performed between 1994 and 2000 and included the installation of nine exploratory borings, nine groundwater monitoring wells, and four temporary soil vapor probes in addition to a number of excavation samples that were collected during

MAP FINDINGS

ACTION CAR WASH (Continued)

U001571382

the tank removal in 1994. Soil impacts are limited to the site and are located in the area of the former USTs, the dispenser islands and extend beneath the western side of the on-site building. Due to the potential vapor risk to the occupants of the on-site building, a limited health risk evaluation was completed. This evaluation indicated there was no risk. There is an estimated 720 cubic-yards (cu-yd) of residual impacted soil remaining on-site above 100 mg/kg. Dissolved impacts of concern included Benzene, MTBE and TBA. The dissolved impacts have migrated off-site an estimated 30 to 40 feet to the west and northwest. In December 2000, a Corrective Action Plan (CAP) was approved which proposed to use soil excavation as the primary remedial action to remove residual soil impacts in and around the groundwater table. The State Cleanup fund denied funding for this alternative in 2002. Due to the denial of funding, the Responsible Party had their consultant reevaluate the remedial alternatives for the site. In February of 2005, feasibility testing for dual phase extraction (DPE) was completed and an addendum to the CAP was approved in June 2007. The approved CAP proposed to use DPE followed by natural attenuation as the primary remedial action to remove residual soil impacts in and around the groundwater table and to reduce the residual groundwater impacts. DPE implementation took place in two separate 30 days events (February 16, 2010 to March 17, 2010 and April 28, 2010 to May 29, 2010). Following the completion of the second event, four quarterly groundwater monitoring events were completed to evaluate the effectiveness of the remedial action. Dissolved concentrations were significantly reduced by this remedial action. The trend analysis completed by SCS engineers (SCS) estimated dissolved benzene and TBA will drop below their maximum concentration limit (MCL) and notification levels, respectively within 17 years. MTBE is currently below its primary MCL in all wells and exceeds the secondary MCL in two wells. MTBE should be below its secondary MCL within the 17 years. Based on the post remedial monitoring and the trend analysis, DEH concurs that natural attenuation will bring the groundwater contaminant levels to below regulatory levels within a reasonable timeframe and closure of the case is appropriate at this time.

LUST:

Global Id: T0607301402
Contact Type: Local Agency Caseworker
Contact Name: KEVIN HEATON
Organization Name: SAN DIEGO COUNTY LOP
Address: P.O. Box 129261
City: San Diego
Email: kevin.heaton@sdcounty.ca.gov
Phone Number: Not reported

LUST:

Global Id: T0607301402
Action Type: ENFORCEMENT
Date: 01/19/1994
Action: Notice of Responsibility

Global Id: T0607301402
Action Type: REMEDIATION
Date: 04/20/1994
Action: Other (Use Description Field)

Map ID
Direction
Distance
Elevation

MAP FINDINGS

Site

Database(s)

EDR ID Number
EPA ID Number

ACTION CAR WASH (Continued)

U001571382

Global Id: T0607301402
Action Type: RESPONSE
Date: 04/30/2011
Action: Monitoring Report - Semi-Annually - Regulator Responded

Global Id: T0607301402
Action Type: ENFORCEMENT
Date: 07/08/2009
Action: Letter - Notice

Global Id: T0607301402
Action Type: ENFORCEMENT
Date: 08/20/2011
Action: LOP Case Closure Summary to RB

Global Id: T0607301402
Action Type: RESPONSE
Date: 05/27/2009
Action: Clean Up Fund - 5-Year Review Summary

Global Id: T0607301402
Action Type: RESPONSE
Date: 06/01/2009
Action: Clean Up Fund - 5-Year Review Summary

Global Id: T0607301402
Action Type: ENFORCEMENT
Date: 07/16/2009
Action: Technical Correspondence / Assistance / Other

Global Id: T0607301402
Action Type: REMEDIATION
Date: 01/28/2005
Action: In Situ Physical/Chemical Treatment (other than SVE)

Global Id: T0607301402
Action Type: ENFORCEMENT
Date: 02/12/2010
Action: File review

Global Id: T0607301402
Action Type: REMEDIATION
Date: 02/16/2010
Action: In Situ Physical/Chemical Treatment (other than SVE)

Global Id: T0607301402
Action Type: ENFORCEMENT
Date: 02/17/2011
Action: Technical Correspondence / Assistance / Other

Global Id: T0607301402
Action Type: ENFORCEMENT
Date: 10/03/2011
Action: Closure/No Further Action Letter

Global Id: T0607301402
Action Type: Other

Map ID
Direction
Distance
Elevation

MAP FINDINGS

Site

Database(s)

EDR ID Number
EPA ID Number

ACTION CAR WASH (Continued)

U001571382

Date: 01/04/1994
Action: Leak Began

Global Id: T0607301402
Action Type: Other
Date: 01/04/1994
Action: Leak Stopped

Global Id: T0607301402
Action Type: RESPONSE
Date: 01/30/2010
Action: Monitoring Report - Semi-Annually

Global Id: T0607301402
Action Type: RESPONSE
Date: 01/31/2011
Action: Monitoring Report - Quarterly - Regulator Responded

Global Id: T0607301402
Action Type: RESPONSE
Date: 07/31/2010
Action: Monitoring Report - Quarterly - Regulator Responded

Global Id: T0607301402
Action Type: RESPONSE
Date: 06/01/2010
Action: Remedial Progress Report

Global Id: T0607301402
Action Type: Other
Date: 01/04/1994
Action: Leak Reported

Global Id: T0607301402
Action Type: Other
Date: 01/04/1994
Action: Leak Discovery

LUST:

Global Id: T0607301402
Status: Open - Case Begin Date
Status Date: 01/04/1994

Global Id: T0607301402
Status: Open - Remediation
Status Date: 11/13/2000

Global Id: T0607301402
Status: Completed - Case Closed
Status Date: 10/03/2011

LUST REG 9:

Region: 9
Status: Preliminary site assessment underway
Case Number: 9UT2655

Map ID
 Direction
 Distance
 Elevation

MAP FINDINGS

Site

Database(s)

EDR ID Number
 EPA ID Number

ACTION CAR WASH (Continued)

U001571382

Local Case: H03527-001
 Substance: Gasoline
 Qty Leaked: Not reported
 Abate Method: Not reported
 Local Agency: San Diego
 How Found: Tank Closure
 How Stopped: Close Tank
 Source: Tank
 Cause: Corrosion
 Lead Agency: Local Agency
 Case Type: Soil only
 Date Found: 01/12/1994
 Date Stopped: 01/12/1994
 Confirm Date: 01/04/1994
 Submit Workplan: 1/19/94
 Prelim Assess: 01/31/1994
 Desc Pollution: Not reported
 Remed Plan: / /
 Remed Action: Not reported
 Began Monitor: Not reported
 Release Date: 01/12/1994
 Enforce Date: Not reported
 Closed Date: Not reported
 Enforce Type: Not reported
 Pilot Program: LOP
 Basin Number: 905.32
 GW Depth: 10'
 Beneficial Use: Municipal groundwater use
 NPDES Number: Not reported
 Priority: 1B
 File Dispn: File discarded, case closed
 Interim Remedial Actions: Yes
 Cleanup and Abatement order Number: Not reported
 Waste Discharge Requirement Number: Not reported

K81
WSW
 1/4-1/2
 0.313 mi.
 1653 ft.

VACANT LOT
304 E GRAND AV
ESCONDIDO, CA
 Site 1 of 5 in cluster K

RGA LUST **S114717467**
 N/A

Relative:
Lower
Actual:
660 ft.

Relative: RGA LUST:
 2003 VACANT LOT 304 E GRAND AV

K82
WSW
 1/4-1/2
 0.313 mi.
 1653 ft.

VACANT LOT/FORMER ARCO
304 E GRAND AV
ESCONDIDO, CA 92025
 Site 2 of 5 in cluster K

LUST **S104890621**
SAN DIEGO CO. SAM **N/A**

Relative:
Lower
Actual:
660 ft.

Relative: LUST:
 Lead Agency: SAN DIEGO COUNTY LOP
 Case Type: LUST Cleanup Site
 Geo Track: http://geotracker.waterboards.ca.gov/profile_report.asp?global_id=T0608147832
 Global Id: T0608147832
 Latitude: 33.123427

Map ID
Direction
Distance
Elevation

MAP FINDINGS

Site

Database(s)

EDR ID Number
EPA ID Number

VACANT LOT/FORMER ARCO (Continued)

S104890621

Longitude: -117.078789
Status: Completed - Case Closed
Status Date: 04/21/2015
Case Worker: CF
RB Case Number: Not reported
Local Agency: SAN DIEGO COUNTY LOP
File Location: Local Agency
Local Case Number: H05198-001
Potential Media Affect: Aquifer used for drinking water supply
Potential Contaminants of Concern: Gasoline
Site History: A gasoline station operated on the northeast corner of East Grand Avenue and Juniper Street in Escondido, California, from 1959 to 1979. The station was reportedly demolished in 1980 and the underground storage tank (UST) system was removed. The property has remained undeveloped and unpaved since that time. Although the property owner initially applied to the DEH Voluntary Assistance Program in 1998 based on the findings of an environmental site assessment, the case was subsequently moved to the Local Oversight Program. A Notice of Responsibility was issued by DEH on January 23, 2002. A soil gas survey was performed at the site in September 1998. Twelve soil vapor samples were collected from 12 locations at a depth of 10 feet below grade. The sampling locations were near the former tank pit in the southeastern half of the property. Total petroleum hydrocarbons (TPH) as gasoline was detected in 10 of the samples and at least one of the aromatic hydrocarbons [benzene, toluene, ethylbenzene, and xylenes (BTEX)] were detected in each of these samples. Methyl-tert-butyl ether (MTBE), a fuel oxygenate, was detected in two of the samples. A monitoring well was installed near the former UST pit in December 2000. Analytical results for soil samples collected from the well boring indicated detection of TPH as gasoline to a depth of at least 25 feet below ground surface (bgs). Groundwater was encountered in the boring. TPH as gasoline and BTEX were detected in the groundwater sample collected from the monitoring well following its installation and development. A total of 11 borings were advanced during site assessments performed in 2002 and 2003 to further delineate the lateral and vertical extents of gasoline impacts to soil. Discrete-depth groundwater samples were collected from seven of the borings. Four off-site and four on-site monitoring wells were installed during site assessments performed in 2002, 2007, and 2009. DEH approved a second revised Corrective Action Plan (CAP) for the site on April 29, 2014. The consultant calculated the volume of impacted soil with a gasoline concentration greater than 100 mg/kg at the site to be approximately 6,737 cubic yards. The estimated mass of gasoline in soil was calculated to be 4,429 pounds (689 gallons) based on soil data obtained during the 2000-2003 timeframe. As indicated in the CAP, soil impacts and the dissolved gasoline plume underlie the southeast portion of the property and extend beneath both East Grand Avenue and Juniper Street, as well as beneath the parcel immediately to the northwest. However, trend analyses for dissolved benzene indicate decreasing concentrations at the plume margins. The consultant estimates that benzene concentrations will fall below its Maximum Contaminant Level (MCL) in 50 years. Analytical results for water quality parameters indicated that petroleum hydrocarbon concentrations in groundwater are being reduced by manganese, sulfate, and iron. Based on the age of the release, the decreasing concentrations of volatile constituents in groundwater, the lack of human health risk, and the absence of

Map ID
Direction
Distance
Elevation

MAP FINDINGS

Site

Database(s)

EDR ID Number
EPA ID Number

VACANT LOT/FORMER ARCO (Continued)

S104890621

drinking water supply wells within one mile of the site, the consultant has recommended no further action and case closure. DEH concurs with these recommendations.

LUST:

Global Id: T0608147832
Contact Type: Local Agency Caseworker
Contact Name: CAROL FENNER
Organization Name: SAN DIEGO COUNTY LOP
Address: P.O. Box 129261
City: San Diego
Email: carol.fenner@sdcounty.ca.gov
Phone Number: Not reported

LUST:

Global Id: T0608147832
Action Type: RESPONSE
Date: 02/03/2012
Action: CAP/RAP - Other Report - Regulator Responded

Global Id: T0608147832
Action Type: ENFORCEMENT
Date: 04/24/2014
Action: Technical Correspondence / Assistance / Other

Global Id: T0608147832
Action Type: ENFORCEMENT
Date: 10/07/2009
Action: Technical Correspondence / Assistance / Other

Global Id: T0608147832
Action Type: RESPONSE
Date: 01/30/2014
Action: Monitoring Report - Semi-Annually

Global Id: T0608147832
Action Type: ENFORCEMENT
Date: 08/04/2010
Action: Letter - Notice

Global Id: T0608147832
Action Type: ENFORCEMENT
Date: 01/23/2002
Action: Notice of Responsibility

Global Id: T0608147832
Action Type: ENFORCEMENT
Date: 02/06/2013
Action: Technical Correspondence / Assistance / Other

Global Id: T0608147832
Action Type: RESPONSE
Date: 07/31/2009
Action: Monitoring Report - Quarterly

Global Id: T0608147832
Action Type: RESPONSE

Map ID
Direction
Distance
Elevation

MAP FINDINGS

Site

Database(s)

EDR ID Number
EPA ID Number

VACANT LOT/FORMER ARCO (Continued)

S104890621

Date: 04/11/2013
Action: Correspondence

Global Id: T0608147832
Action Type: Other
Date: 02/21/2001
Action: Leak Reported

Global Id: T0608147832
Action Type: RESPONSE
Date: 07/30/2010
Action: Monitoring Report - Semi-Annually

Global Id: T0608147832
Action Type: ENFORCEMENT
Date: 04/21/2015
Action: Closure/No Further Action Letter

Global Id: T0608147832
Action Type: RESPONSE
Date: 04/15/2009
Action: Monitoring Report - Quarterly

Global Id: T0608147832
Action Type: RESPONSE
Date: 10/30/2009
Action: Monitoring Report - Quarterly

Global Id: T0608147832
Action Type: RESPONSE
Date: 01/30/2009
Action: Monitoring Report - Quarterly

Global Id: T0608147832
Action Type: RESPONSE
Date: 04/15/2011
Action: Correspondence

Global Id: T0608147832
Action Type: ENFORCEMENT
Date: 07/15/2009
Action: Letter - Notice

Global Id: T0608147832
Action Type: RESPONSE
Date: 07/30/2012
Action: Monitoring Report - Semi-Annually

Global Id: T0608147832
Action Type: RESPONSE
Date: 04/24/2014
Action: Correspondence

Global Id: T0608147832
Action Type: RESPONSE
Date: 07/16/2013
Action: CAP/RAP - Other Report - Regulator Responded

Map ID
Direction
Distance
Elevation

MAP FINDINGS

Site

Database(s)

EDR ID Number
EPA ID Number

VACANT LOT/FORMER ARCO (Continued)

S104890621

Global Id:	T0608147832
Action Type:	RESPONSE
Date:	01/30/2010
Action:	Monitoring Report - Quarterly
Global Id:	T0608147832
Action Type:	ENFORCEMENT
Date:	03/29/2011
Action:	Technical Correspondence / Assistance / Other
Global Id:	T0608147832
Action Type:	Other
Date:	02/21/2001
Action:	Leak Began
Global Id:	T0608147832
Action Type:	Other
Date:	02/21/2001
Action:	Leak Discovery
Global Id:	T0608147832
Action Type:	RESPONSE
Date:	07/30/2011
Action:	Monitoring Report - Semi-Annually
Global Id:	T0608147832
Action Type:	ENFORCEMENT
Date:	02/18/2014
Action:	Technical Correspondence / Assistance / Other
Global Id:	T0608147832
Action Type:	ENFORCEMENT
Date:	07/19/2010
Action:	Technical Correspondence / Assistance / Other
Global Id:	T0608147832
Action Type:	RESPONSE
Date:	12/16/2009
Action:	Site Assessment Report
Global Id:	T0608147832
Action Type:	ENFORCEMENT
Date:	05/16/2013
Action:	Technical Correspondence / Assistance / Other
Global Id:	T0608147832
Action Type:	RESPONSE
Date:	07/30/2013
Action:	Monitoring Report - Semi-Annually
Global Id:	T0608147832
Action Type:	RESPONSE
Date:	01/30/2013
Action:	Monitoring Report - Semi-Annually
Global Id:	T0608147832
Action Type:	RESPONSE

Map ID
Direction
Distance
Elevation

MAP FINDINGS

Site

Database(s)

EDR ID Number
EPA ID Number

VACANT LOT/FORMER ARCO (Continued)

S104890621

Date: 07/30/2011
Action: Monitoring Report - Semi-Annually

Global Id: T0608147832
Action Type: ENFORCEMENT
Date: 10/18/2013
Action: Technical Correspondence / Assistance / Other

Global Id: T0608147832
Action Type: ENFORCEMENT
Date: 05/08/2012
Action: Technical Correspondence / Assistance / Other

Global Id: T0608147832
Action Type: ENFORCEMENT
Date: 09/12/2013
Action: Technical Correspondence / Assistance / Other

Global Id: T0608147832
Action Type: RESPONSE
Date: 11/20/2012
Action: Other Workplan - Regulator Responded

Global Id: T0608147832
Action Type: ENFORCEMENT
Date: 02/18/2014
Action: Technical Correspondence / Assistance / Other

Global Id: T0608147832
Action Type: RESPONSE
Date: 01/17/2014
Action: CAP/RAP - Feasibility Study Report - Regulator Responded

Global Id: T0608147832
Action Type: ENFORCEMENT
Date: 02/06/2009
Action: Technical Correspondence / Assistance / Other

Global Id: T0608147832
Action Type: Other
Date: 12/31/1979
Action: Leak Stopped

Global Id: T0608147832
Action Type: RESPONSE
Date: 10/30/2010
Action: Monitoring Report - Quarterly

Global Id: T0608147832
Action Type: RESPONSE
Date: 01/30/2011
Action: Monitoring Report - Quarterly

Global Id: T0608147832
Action Type: ENFORCEMENT
Date: 05/01/2014
Action: Technical Correspondence / Assistance / Other

Map ID
Direction
Distance
Elevation

MAP FINDINGS

Site

Database(s)

EDR ID Number
EPA ID Number

VACANT LOT/FORMER ARCO (Continued)

S104890621

Global Id: T0608147832
Action Type: RESPONSE
Date: 01/30/2012
Action: Monitoring Report - Semi-Annually

LUST:

Global Id: T0608147832
Status: Open - Case Begin Date
Status Date: 12/31/1979

Global Id: T0608147832
Status: Open - Remediation
Status Date: 04/02/2002

Global Id: T0608147832
Status: Open - Eligible for Closure
Status Date: 05/01/2014

Global Id: T0608147832
Status: Completed - Case Closed
Status Date: 04/21/2015

SAN DIEGO CO. SAM:

Case Number: H05198-001
Agency: DEH Site Assessment & Mitigation
Funding: LOP - State Fund
Facility Type: Drinking Water Aquifer Impacted
Facility Status: Remedial Investigation
Date: 4/2/2002
Date Began: 2/21/2001

K83
WSW
1/4-1/2
0.313 mi.
1653 ft.

VACANT LOT
304 EAST GRAND AVE.
ESCONDIDO, CA 92025
Site 3 of 5 in cluster K

ENVIROSTOR S106797680
N/A

Relative:
Lower
Actual:
660 ft.

ENVIROSTOR:
Facility ID: 37000026
Status: Refer: 1248 Local Agency
Status Date: 03/07/2001
Site Code: Not reported
Site Type: Evaluation
Site Type Detailed: Evaluation
Acres: Not reported
NPL: NO
Regulatory Agencies: NONE SPECIFIED
Lead Agency: NONE SPECIFIED
Program Manager: Not reported
Supervisor: Referred - Not Assigned
Division Branch: Cleanup Cypress
Assembly: 75
Senate: 38
Special Program: Not reported
Restricted Use: NO
Site Mgmt Req: NONE SPECIFIED

Map ID
 Direction
 Distance
 Elevation

MAP FINDINGS

Site

Database(s)

EDR ID Number
 EPA ID Number

VACANT LOT (Continued)

S106797680

Funding: Not Applicable
 Latitude: 33.12340
 Longitude: -117.0787
 APN: NONE SPECIFIED
 Past Use: NONE SPECIFIED
 Potential COC: NONE SPECIFIED
 Confirmed COC: NONE SPECIFIED
 Potential Description: NONE SPECIFIED
 Alias Name: 37000026
 Alias Type: Envirostor ID Number

Completed Info:

Completed Area Name: PROJECT WIDE
 Completed Sub Area Name: Not reported
 Completed Document Type: SB 1248 Notification
 Completed Date: 03/07/2001
 Comments: SB 1248 San Diego County

Future Area Name: Not reported
 Future Sub Area Name: Not reported
 Future Document Type: Not reported
 Future Due Date: Not reported
 Schedule Area Name: Not reported
 Schedule Sub Area Name: Not reported
 Schedule Document Type: Not reported
 Schedule Due Date: Not reported
 Schedule Revised Date: Not reported

K84
WSW
1/4-1/2
0.313 mi.
1653 ft.

VACANT LOT/FORMER ARCO
304 E GRAND AV
ESCONDIDO, CA

RGA LUST S114717407
N/A

Site 4 of 5 in cluster K

Relative:
Lower
Actual:
660 ft.

RGA LUST:

2012	VACANT LOT/FORMER ARCO	304 E GRAND AV
2011	VACANT LOT/FORMER ARCO	304 E GRAND AV
2010	VACANT LOT/FORMER ARCO	304 E GRAND AV
2009	VACANT LOT/FORMER ARCO	304 E GRAND AV
2008	VACANT LOT/FORMER ARCO	304 E GRAND AV
2007	VACANT LOT/FORMER ARCO	304 E GRAND AV
2006	VACANT LOT/FORMER ARCO	304 E GRAND AV
2005	VACANT LOT/FORMER ARCO	304 E GRAND AV

K85
WSW
1/4-1/2
0.322 mi.
1698 ft.

H.E. BARNTHOUSE
300 GRAND AV
ESCONDIDO, CA 92025

CPS-SLIC S101301623
N/A

Site 5 of 5 in cluster K

Relative:
Lower
Actual:
660 ft.

CPS-SLIC:

Region: STATE
Facility Status: Completed - Case Closed
 Status Date: 06/05/2002
 Global Id: T0608160064
 Lead Agency: SAN DIEGO COUNTY LOP
 Lead Agency Case Number: H10475-002

Map ID
 Direction
 Distance
 Elevation

MAP FINDINGS

Site

Database(s)

EDR ID Number
 EPA ID Number

H.E. BARNTHOUSE (Continued)

S101301623

Latitude: 33.123097
 Longitude: -117.07878
 Case Type: Cleanup Program Site
 Case Worker: Not reported
 Local Agency: Not reported
 RB Case Number: Not reported
 File Location: Local Agency
 Potential Media Affected: Not reported
 Potential Contaminants of Concern: Not reported
 Site History: Not reported

Click here to access the California GeoTracker records for this facility:

L86
West
1/4-1/2
0.349 mi.
1841 ft.

AAMCO TRANSMISSIONS
260 N JUNIPER ST
ESCONDIDO, CA

RGA LUST S114567987
N/A

Site 1 of 4 in cluster L

Relative:
Lower
Actual:
656 ft.

RGA LUST: 2003 AAMCO TRANSMISSIONS 260 N JUNIPER ST

L87
West
1/4-1/2
0.349 mi.
1841 ft.

AAMCO TRANSMISSIONS
260 NORTH JUNIPER
ESCONDIDO, CA 92025

LUST 1000178107
CPS-SLIC CAD981162563

Site 2 of 4 in cluster L

Relative:
Lower
Actual:
656 ft.

LUST:
 Lead Agency: SAN DIEGO COUNTY LOP
 Case Type: LUST Cleanup Site
 Geo Track: http://geotracker.waterboards.ca.gov/profile_report.asp?global_id=T0607301703
 Global Id: T0607301703
 Latitude: 33.124617
 Longitude: -117.0795722
 Status: Completed - Case Closed
 Status Date: 08/01/2008
 Case Worker: Not reported
 RB Case Number: 9UT2938
 Local Agency: Not reported
 File Location: Local Agency
 Local Case Number: H13555-001
 Potential Media Affect: Aquifer used for drinking water supply
 Potential Contaminants of Concern: Waste Oil / Motor / Hydraulic / Lubricating
 Site History: Not reported

LUST:
 Global Id: T0607301703
 Contact Type: Regional Board Caseworker
 Contact Name: BEATRICE GRIFFEY
 Organization Name: SAN DIEGO RWQCB (REGION 9)
 Address: 2375 NORTHSIDE DRIVE, SUITE 100
 City: SAN DIEGO
 Email: beatirce.griffey@waterboards.ca.gov
 Phone Number: Not reported

Map ID
Direction
Distance
Elevation

MAP FINDINGS

Site

Database(s)

EDR ID Number
EPA ID Number

AAMCO TRANSMISSIONS (Continued)

1000178107

LUST:

Global Id: T0607301703
Action Type: ENFORCEMENT
Date: 08/01/2008
Action: Technical Correspondence / Assistance / Other

Global Id: T0607301703
Action Type: ENFORCEMENT
Date: 10/25/1994
Action: Notice of Responsibility

Global Id: T0607301703
Action Type: Other
Date: 08/15/1994
Action: Leak Began

Global Id: T0607301703
Action Type: Other
Date: 09/01/1994
Action: Leak Reported

Global Id: T0607301703
Action Type: Other
Date: 09/01/1994
Action: Leak Stopped

Global Id: T0607301703
Action Type: Other
Date: 08/15/1994
Action: Leak Discovery

LUST:

Global Id: T0607301703
Status: Open - Case Begin Date
Status Date: 08/15/1994

Global Id: T0607301703
Status: Open - Remediation
Status Date: 03/10/2008

Global Id: T0607301703
Status: Completed - Case Closed
Status Date: 08/01/2008

LUST REG 9:

Region: 9
Status: Case Closed
Case Number: 9UT2938
Local Case: H13555-001
Substance: Waste Oil
Qty Leaked: 0
Abate Method: EDNA
Local Agency: San Diego
How Found: Not reported
How Stopped: Not reported

Map ID
Direction
Distance
Elevation

MAP FINDINGS

Site

Database(s)

EDR ID Number
EPA ID Number

AAMCO TRANSMISSIONS (Continued)

1000178107

Source: Not reported
Cause: Not reported
Lead Agency: Local Agency
Case Type: Soil only
Date Found: 08/15/1994
Date Stopped: 09/01/1994
Confirm Date: / /
Submit Workplan: Not reported
Prelim Assess: 09/14/1994
Desc Pollution: Not reported
Remed Plan: / /
Remed Action: 9/14/94
Began Monitor: Not reported
Release Date: 09/01/1994
Enforce Date: Not reported
Closed Date: 3/15/96
Enforce Type: Not reported
Pilot Program: LOP
Basin Number: 904.62
GW Depth: 15'
Beneficial Use: MUNBU
NPDES Number: Not reported
Priority: Low priority. Priority ranking can change over time.
File Disp: File discarded, case closed
Interim Remedial Actions: Yes
Cleanup and Abatement order Number: Not reported
Waste Discharge Requirement Number: Not reported

CPS-SLIC:

Region: STATE
Facility Status: Completed - Case Closed
Status Date: 12/09/2004
Global Id: T06019750843
Lead Agency: SAN DIEGO COUNTY LOP
Lead Agency Case Number: H13555-002
Latitude: 33.124502
Longitude: -117.079791
Case Type: Cleanup Program Site
Case Worker: Not reported
Local Agency: Not reported
RB Case Number: Not reported
File Location: Local Agency
Potential Media Affected: Not reported
Potential Contaminants of Concern: Not reported
Site History: Not reported

[Click here to access the California GeoTracker records for this facility:](#)

MAP FINDINGS

Map ID
 Direction
 Distance
 Elevation

Site

Database(s)

EDR ID Number
 EPA ID Number

L88 **RAPID TRANSMISSIONS**
West **260 N JUNIPER ST**
1/4-1/2 **ESCONDIDO, CA 92025**
0.349 mi.
1841 ft. **Site 3 of 4 in cluster L**

SAN DIEGO CO. SAM **S101662478**
N/A

Relative: SAN DIEGO CO. SAM:
Lower Case Number: H13555-001
 Agency: DEH Site Assessment & Mitigation
Actual: **Funding:** **LOP - State Fund**
656 ft. Facility Type: Drinking Water Aquifer Impacted
 Facility Status: Closed Case
 Date: 8/1/2008
 Date Began: 8/15/1994

Case Number: H13555-002
 Agency: DEH Site Assessment & Mitigation
Funding: **Private - VAP**
 Facility Type: Soils Only
 Facility Status: Closed Case
 Date: 12/9/2004
 Date Began: Not reported

L89 **RAPID TRANSMISSIONS**
West **260 N JUNIPER ST**
1/4-1/2 **ESCONDIDO, CA**
0.349 mi.
1841 ft. **Site 4 of 4 in cluster L**

RGA LUST **S114674454**
N/A

Relative: RGA LUST:
Lower 2012 RAPID TRANSMISSIONS 260 N JUNIPER ST
 2011 RAPID TRANSMISSIONS 260 N JUNIPER ST
Actual: 2010 RAPID TRANSMISSIONS 260 N JUNIPER ST
656 ft. 2009 RAPID TRANSMISSIONS 260 N JUNIPER ST
 2008 RAPID TRANSMISSIONS 260 N JUNIPER ST
 2007 RAPID TRANSMISSIONS 260 N JUNIPER ST
 2007 RAPID TRANSMISSIONS 260 N JUNIPER ST
 2006 RAPID TRANSMISSIONS 260 N JUNIPER ST
 2005 RAPID TRANSMISSIONS 260 N JUNIPER ST

M90 **BRECHT BMW**
WSW **230 VALLEY PKY E**
1/4-1/2 **ESCONDIDO, CA 92025**
0.398 mi.
2099 ft. **Site 1 of 4 in cluster M**

LUST **S105036317**
N/A

Relative:
Lower
Actual:
655 ft.

Map ID
Direction
Distance
Elevation

MAP FINDINGS

Site

Database(s)

EDR ID Number
EPA ID Number

M91
WSW
1/4-1/2
0.398 mi.
2102 ft.

BRECHT BMW
230 E VALLEY PKWY SOUTH
ESCONDIDO, CA 92025

Site 2 of 4 in cluster M

LUST **U001571451**
N/A

Relative:
Lower

LUST:

Actual:
655 ft.

Lead Agency: SAN DIEGO COUNTY LOP
Case Type: LUST Cleanup Site
Geo Track: http://geotracker.waterboards.ca.gov/profile_report.asp?global_id=T0607303007
Global Id: T0607303007
Latitude: 33.123655
Longitude: -117.0803042
Status: Completed - Case Closed
Status Date: 10/04/1988
Case Worker: Not reported
RB Case Number: 9UT746
Local Agency: Not reported
File Location: Local Agency
Local Case Number: H21364-001
Potential Media Affect: Soil
Potential Contaminants of Concern: Waste Oil / Motor / Hydraulic / Lubricating
Site History: Not reported

LUST:

Global Id: T0607303007
Action Type: Other
Date: 06/08/1987
Action: Leak Reported

Global Id: T0607303007
Action Type: Other
Date: 06/08/1987
Action: Leak Began

Global Id: T0607303007
Action Type: Other
Date: 06/08/1987
Action: Leak Discovery

Global Id: T0607303007
Action Type: Other
Date: 06/08/1987
Action: Leak Stopped

LUST:

Global Id: T0607303007
Status: Open - Case Begin Date
Status Date: 06/08/1987

Global Id: T0607303007
Status: Completed - Case Closed
Status Date: 10/04/1988

MAP FINDINGS

Map ID
Direction
Distance
Elevation

Site

Database(s)

EDR ID Number
EPA ID Number

M92 INVESTMENT MOTORCARS
WSW 230 E VALLEY PY
1/4-1/2 ESCONDIDO, CA
0.398 mi.
2102 ft. Site 3 of 4 in cluster M

RGA LUST S114635593
N/A

Relative: RGA LUST:
Lower 2012 INVESTMENT MOTORCARS 230 E VALLEY PY
2011 INVESTMENT MOTORCARS 230 E VALLEY PY
Actual: 2010 INVESTMENT MOTORCARS 230 E VALLEY PY
655 ft. 2009 INVESTMENT MOTORCARS 230 E VALLEY PY
2008 INVESTMENT MOTORCARS 230 E VALLEY PY
2007 INVESTMENT MOTORCARS 230 E VALLEY PY
2006 INVESTMENT MOTORCARS 230 E VALLEY PY
2005 INVESTMENT MOTORCARS 230 E VALLEY PY
2003 INVESTMENT MOTORCARS 230 E VALLEY PY

M93 INVESTMENT MOTORCARS
WSW 230 E VALLEY PY
1/4-1/2 ESCONDIDO, CA 92025
0.398 mi.
2102 ft. Site 4 of 4 in cluster M

SAN DIEGO CO. SAM S106916593
N/A

Relative: SAN DIEGO CO. SAM:
Lower Case Number: H21364-001
Agency: DEH Site Assessment & Mitigation
Actual: **Funding:** LOP - State Fund
655 ft. Facility Type: Soils Only
Facility Status: Closed Case
Date: 10/4/1988
Date Began: 6/8/1987

N94 GRAYBILL MEDICAL GROUP INC
SW 250 S KALMIA ST
1/4-1/2 ESCONDIDO, CA 92025
0.413 mi.
2182 ft. Site 1 of 3 in cluster N

SAN DIEGO CO. SAM S108407068
CPS-SLIC N/A

Relative: SAN DIEGO CO. SAM:
Lower Case Number: H29875-001
Agency: DEH Site Assessment & Mitigation
Actual: **Funding:** Non Billable
659 ft. Facility Type: Complaint
Facility Status: Preliminary Assessment
Date: 7/14/1989
Date Began: 7/14/1989

CPS-SLIC:
Region: STATE
Facility Status: Completed - Case Closed
Status Date: 10/03/2012
Global Id: T0608193715
Lead Agency: SAN DIEGO COUNTY LOP
Lead Agency Case Number: H29875-001
Latitude: 33.120985
Longitude: -117.078696
Case Type: Cleanup Program Site
Case Worker: SW

Map ID
 Direction
 Distance
 Elevation

MAP FINDINGS

Site

Database(s)

EDR ID Number
 EPA ID Number

GRAYBILL MEDICAL GROUP INC (Continued)

S108407068

Local Agency: SAN DIEGO COUNTY LOP
 RB Case Number: Not reported
 File Location: Local Agency
 Potential Media Affected: Under Investigation
 Potential Contaminants of Concern: Not reported
 Site History: Refer to "Site Maps/Documents" tab for Administrative Closure Memo

Click here to access the California GeoTracker records for this facility:

N95
SW
 1/4-1/2
 0.413 mi.
 2182 ft.

GRAYBILL MEDICAL GROUP
250 S KALMIA ST
ESCONDIDO, CA
 Site 2 of 3 in cluster N

RGA LUST **S114628669**
N/A

Relative:
 Lower
 Actual:
 659 ft.

RGA LUST:
 2003 GRAYBILL MEDICAL GROUP 250 S KALMIA ST

N96
SW
 1/4-1/2
 0.413 mi.
 2182 ft.

GRAYBILL MEDICAL GROUP INC
250 S KALMIA ST
ESCONDIDO, CA
 Site 3 of 3 in cluster N

RGA LUST **S114628668**
N/A

Relative:
 Lower
 Actual:
 659 ft.

RGA LUST:
 2007 GRAYBILL MEDICAL GROUP INC 250 S KALMIA ST
 2006 GRAYBILL MEDICAL GROUP INC 250 S KALMIA ST
 2005 GRAYBILL MEDICAL GROUP INC 250 S KALMIA ST

97
WSW
 1/4-1/2
 0.432 mi.
 2282 ft.

BENTON BURN DUMP
END OF STILL WATER GLEN
ESCONDIDO, CA

SEMS-ARCHIVE **1006932061**
CAN000906001

Relative:
 Lower
 Actual:
 654 ft.

SEMS Archive:
 Site ID: 906001
 EPA ID: CAN000906001
 Cong District: Not reported
 FIPS Code: 6073
 FF: N
 NPL: Not on the NPL
 Non NPL Status: NFRAP-Site does not qualify for the NPL based on existing information

SEMS Archive Detail:

Region: 9
 Site ID: 906001
 EPA ID: CAN000906001
 Site Name: BENTON BURN DUMP
 NPL: N
 FF: N
 OU: 0
 Action Code: VS
 Action Name: ARCH SITE
 SEQ: 1

Map ID
 Direction
 Distance
 Elevation

MAP FINDINGS

Site

Database(s)

EDR ID Number
 EPA ID Number

BENTON BURN DUMP (Continued)

1006932061

Start Date: Not reported
 Finish Date: 2013-11-08 00:00:00
 Qual: Not reported
 Current Action Lead: EPA Perf In-Hse

Region: 9
 Site ID: 906001
 EPA ID: CAN000906001
 Site Name: BENTON BURN DUMP
 NPL: N
 FF: N
 OU: 0
 Action Code: DS
 Action Name: DISCVRY
 SEQ: 1
 Start Date: 2003-06-26 00:00:00
 Finish Date: 2003-06-26 00:00:00
 Qual: Not reported
 Current Action Lead: St Perf

Region: 9
 Site ID: 906001
 EPA ID: CAN000906001
 Site Name: BENTON BURN DUMP
 NPL: N
 FF: N
 OU: 0
 Action Code: PA
 Action Name: PA
 SEQ: 1
 Start Date: 2002-07-01 00:00:00
 Finish Date: 2003-06-30 00:00:00
 Qual: N
 Current Action Lead: St Perf

O98
WSW
1/4-1/2
0.476 mi.
2512 ft.

CITY OF ESCONDIDO
208 N BROADWAY
ESCONDIDO, CA

RGA LUST S114602745
N/A

Site 1 of 4 in cluster O

Relative:
Lower
Actual:
652 ft.

RGA LUST:

2012	CITY OF ESCONDIDO	208 N BROADWAY
2011	CITY OF ESCONDIDO	208 N BROADWAY
2010	CITY OF ESCONDIDO	208 N BROADWAY
2009	CITY OF ESCONDIDO	208 N BROADWAY
2008	CITY OF ESCONDIDO	208 N BROADWAY
2007	CITY OF ESCONDIDO	208 N BROADWAY
2007	CITY OF ESCONDIDO	208 N BROADWAY
2006	CITY OF ESCONDIDO	208 N BROADWAY
2005	CITY OF ESCONDIDO	208 N BROADWAY
2003	CITY OF ESCONDIDO	208 N BROADWAY

Map ID
Direction
Distance
Elevation

MAP FINDINGS

Site

Database(s)

EDR ID Number
EPA ID Number

O99 **FORMER UNOCAL STATION #0099**
WSW **128 N BROADWAY**
1/4-1/2 **ESCONDIDO, CA 92025**
0.480 mi.
2533 ft. **Site 2 of 4 in cluster O**

LUST **S105694629**
SAN DIEGO CO. SAM **N/A**

Relative:
Lower

LUST:

Actual:
652 ft.

Lead Agency: SAN DIEGO RWQCB (REGION 9)
Case Type: LUST Cleanup Site
Geo Track: http://geotracker.waterboards.ca.gov/profile_report.asp?global_id=T0607302647
Global Id: T0607302647
Latitude: 33.122629
Longitude: -117.081573
Status: Open - Site Assessment
Status Date: 11/30/2010
Case Worker: LT
RB Case Number: 9UT3886
Local Agency: Not reported
File Location: Regional Board
Local Case Number: Not reported
Potential Media Affect: Aquifer used for drinking water supply
Potential Contaminants of Concern: Gasoline
Site History: From 1921 to 1971 the site was a service station, last operated by Unocal. In 1974, the property was redeveloped and currently is the site of a bank. Site assessment work began after discovery of a release on an adjacent property. The groundwater gradient is to the north. Free product is still found in several on-site wells. Site assessment is not complete.

LUST:

Global Id: T0607302647
Contact Type: Regional Board Caseworker
Contact Name: LALITHA THOTAKURA
Organization Name: SAN DIEGO RWQCB (REGION 9)
Address: 2375 NORTHSIDE DRIVE, SUITE 100
City: SAN DIEGO
Email: lalitha.thotakura@waterboards.ca.gov
Phone Number: 6195213002

LUST:

Global Id: T0607302647
Action Type: ENFORCEMENT
Date: 10/05/2010
Action: Technical Correspondence / Assistance / Other

Global Id: T0607302647
Action Type: RESPONSE
Date: 01/01/2012
Action: Monitoring Report - Semi-Annually - Regulator Responded

Global Id: T0607302647
Action Type: RESPONSE
Date: 10/04/2011
Action: Soil and Water Investigation Workplan - Regulator Responded

Global Id: T0607302647
Action Type: RESPONSE
Date: 01/13/2013
Action: Monitoring Report - Semi-Annually - Regulator Responded

Map ID
Direction
Distance
Elevation

MAP FINDINGS

Site

Database(s)

EDR ID Number
EPA ID Number

FORMER UNOCAL STATION #0099 (Continued)

S105694629

Global Id: T0607302647
Action Type: RESPONSE
Date: 11/01/2016
Action: Request for Closure - Regulator Responded

Global Id: T0607302647
Action Type: RESPONSE
Date: 07/30/2013
Action: Monitoring Report - Semi-Annually

Global Id: T0607302647
Action Type: RESPONSE
Date: 02/19/2014
Action: Monitoring Report - Semi-Annually

Global Id: T0607302647
Action Type: ENFORCEMENT
Date: 04/26/1999
Action: Notice of Responsibility

Global Id: T0607302647
Action Type: RESPONSE
Date: 06/26/2015
Action: Well Installation Report - Regulator Responded

Global Id: T0607302647
Action Type: RESPONSE
Date: 03/18/2015
Action: Other Report / Document - Regulator Responded

Global Id: T0607302647
Action Type: ENFORCEMENT
Date: 07/26/2010
Action: Technical Correspondence / Assistance / Other

Global Id: T0607302647
Action Type: ENFORCEMENT
Date: 10/05/2010
Action: Technical Correspondence / Assistance / Other

Global Id: T0607302647
Action Type: ENFORCEMENT
Date: 03/01/2011
Action: Warning Letter

Global Id: T0607302647
Action Type: Other
Date: 05/22/1998
Action: Leak Discovery

Global Id: T0607302647
Action Type: RESPONSE
Date: 02/10/2017
Action: Monitoring Report - Quarterly

Global Id: T0607302647
Action Type: RESPONSE

Map ID
Direction
Distance
Elevation

MAP FINDINGS

Site

Database(s)

EDR ID Number
EPA ID Number

FORMER UNOCAL STATION #0099 (Continued)

S105694629

Date: 08/11/2012
Action: Monitoring Report - Semi-Annually - Regulator Responded

Global Id: T0607302647
Action Type: RESPONSE
Date: 11/16/2012
Action: Site Assessment Report - Regulator Responded

Global Id: T0607302647
Action Type: RESPONSE
Date: 07/30/2010
Action: Monitoring Report - Semi-Annually

Global Id: T0607302647
Action Type: RESPONSE
Date: 11/26/2010
Action: Risk Assessment Report

Global Id: T0607302647
Action Type: ENFORCEMENT
Date: 07/09/2009
Action: Letter - Notice

Global Id: T0607302647
Action Type: RESPONSE
Date: 08/14/2015
Action: Correspondence

Global Id: T0607302647
Action Type: ENFORCEMENT
Date: 02/22/2017
Action: Notification - Preclosure

Global Id: T0607302647
Action Type: ENFORCEMENT
Date: 12/08/2010
Action: Technical Correspondence / Assistance / Other

Global Id: T0607302647
Action Type: ENFORCEMENT
Date: 05/05/2010
Action: Technical Correspondence / Assistance / Other

Global Id: T0607302647
Action Type: ENFORCEMENT
Date: 11/23/2010
Action: Technical Correspondence / Assistance / Other

Global Id: T0607302647
Action Type: ENFORCEMENT
Date: 11/20/2017
Action: Closure/No Further Action Letter

Global Id: T0607302647
Action Type: Other
Date: 05/22/1998
Action: Leak Began

Map ID
Direction
Distance
Elevation

MAP FINDINGS

Site

Database(s)

EDR ID Number
EPA ID Number

FORMER UNOCAL STATION #0099 (Continued)

S105694629

Global Id:	T0607302647
Action Type:	ENFORCEMENT
Date:	05/05/2012
Action:	Technical Correspondence / Assistance / Other
Global Id:	T0607302647
Action Type:	RESPONSE
Date:	11/26/2010
Action:	Site Assessment Report
Global Id:	T0607302647
Action Type:	ENFORCEMENT
Date:	06/30/2015
Action:	Referral to Regional Board
Global Id:	T0607302647
Action Type:	RESPONSE
Date:	11/26/2010
Action:	Site Assessment Report
Global Id:	T0607302647
Action Type:	RESPONSE
Date:	07/29/2015
Action:	Monitoring Report - Semi-Annually
Global Id:	T0607302647
Action Type:	RESPONSE
Date:	06/17/2014
Action:	Other Workplan - Regulator Responded
Global Id:	T0607302647
Action Type:	ENFORCEMENT
Date:	01/16/2008
Action:	Technical Correspondence / Assistance / Other
Global Id:	T0607302647
Action Type:	RESPONSE
Date:	03/03/2011
Action:	Sensitive Receptor Survey Report - Regulator Responded
Global Id:	T0607302647
Action Type:	RESPONSE
Date:	02/22/2011
Action:	Monitoring Report - Semi-Annually - Regulator Responded
Global Id:	T0607302647
Action Type:	RESPONSE
Date:	10/10/2017
Action:	Well Destruction Report
Global Id:	T0607302647
Action Type:	RESPONSE
Date:	06/30/2016
Action:	Monitoring Report - Quarterly
Global Id:	T0607302647
Action Type:	ENFORCEMENT

Map ID
Direction
Distance
Elevation

MAP FINDINGS

Site

Database(s)

EDR ID Number
EPA ID Number

FORMER UNOCAL STATION #0099 (Continued)

S105694629

Date: 01/10/2017
Action: Technical Correspondence / Assistance / Other

Global Id: T0607302647
Action Type: RESPONSE
Date: 02/03/2016
Action: Monitoring Report - Quarterly

Global Id: T0607302647
Action Type: ENFORCEMENT
Date: 04/19/2016
Action: File review

Global Id: T0607302647
Action Type: RESPONSE
Date: 07/05/2011
Action: Sensitive Receptor Survey Report - Regulator Responded

Global Id: T0607302647
Action Type: RESPONSE
Date: 07/31/2011
Action: Monitoring Report - Semi-Annually - Regulator Responded

Global Id: T0607302647
Action Type: Other
Date: 11/16/1998
Action: Leak Reported

LUST:

Global Id: T0607302647
Status: Open - Case Begin Date
Status Date: 05/22/1998

Global Id: T0607302647
Status: Open - Remediation
Status Date: 04/15/1999

Global Id: T0607302647
Status: Open - Site Assessment
Status Date: 05/10/2010

Global Id: T0607302647
Status: Open - Site Assessment
Status Date: 11/30/2010

SAN DIEGO CO. SAM:

Case Number: H38279-001
Agency: DEH Site Assessment & Mitigation
Funding: LOP - State Fund
Facility Type: Drinking Water Aquifer Impacted
Facility Status: Remedial Investigation
Date: 4/15/1999
Date Began: 5/22/1998

Map ID
 Direction
 Distance
 Elevation

MAP FINDINGS

Site

Database(s) EDR ID Number
 EPA ID Number

O100 **FORMER UNOCAL STATION #0099**
WSW **128 N BROADWAY**
1/4-1/2 **ESCONDIDO, CA**
0.480 mi.
2533 ft. **Site 3 of 4 in cluster O**

RGA LUST **S114623360**
N/A

Relative:
Lower
Actual:
652 ft.

RGA LUST:

2012	FORMER UNOCAL STATION #0099	128 N BROADWAY
2011	FORMER UNOCAL STATION #0099	128 N BROADWAY
2010	FORMER UNOCAL STATION #0099	128 N BROADWAY
2009	FORMER UNOCAL STATION #0099	128 N BROADWAY
2008	FORMER UNOCAL STATION #0099	128 N BROADWAY
2007	FORMER UNOCAL STATION #0099	128 N BROADWAY
2006	FORMER UNOCAL STATION #0099	128 N BROADWAY
2005	FORMER UNOCAL STATION #0099	128 N BROADWAY

P101 **SANESCO OIL COMPANY**
NE **1161 VALLEY PKY E**
1/4-1/2 **ESCONDIDO, CA 92025**
0.493 mi.
2603 ft. **Site 1 of 2 in cluster P**

LUST **S102436414**
N/A

Relative:
Lower
Actual:
672 ft.

LUST REG 9:

Region: 9
 Status: Case Closed
 Case Number: 9UT737
 Local Case: H03480-001
 Substance: Waste Oil
 Qty Leaked: Not reported
 Abate Method: Not reported
 Local Agency: San Diego
 How Found: Tank Closure
 How Stopped: Close Tank
 Source: Unknown
 Cause: Unknown
 Lead Agency: Local Agency
 Case Type: Aquifer affected
 Date Found: 05/13/1987
 Date Stopped: 05/13/1987
 Confirm Date: 05/13/1987
 Submit Workplan: Not reported
 Prelim Assess: / /
 Desc Pollution: Not reported
 Remed Plan: / /
 Remed Action: Not reported
 Began Monitor: Not reported
 Release Date: 05/22/1987
 Enforce Date: Not reported
 Closed Date: 6/23/87
 Enforce Type: Not reported
 Pilot Program: LOP
 Basin Number: 904.62
 GW Depth: 12'
 Beneficial Use: Municipal groundwater use
 NPDES Number: Not reported
 Priority: Low priority. Priority ranking can change over time.
 File Dispn: File discarded, case closed
 Interim Remedial Actions: Yes
 Cleanup and Abatement order Number: Not reported
 Waste Discharge Requirement Number: Not reported

MAP FINDINGS

Map ID
 Direction
 Distance
 Elevation

Site

Database(s)

EDR ID Number
 EPA ID Number

P102 **CIRCLE K GASOLINE STATION**
NE **1161 VALLEY PKY E**
1/4-1/2 **ESCONDIDO, CA 92025**
0.493 mi.
2603 ft. **Site 2 of 2 in cluster P**

LUST **S101301650**
 N/A

Relative: LUST REG 9:
Lower Region: 9
 Status: Remediation Plan
Actual: Case Number: 9UT2419
672 ft. Local Case: H03480-002
 Substance: Gasoline
 Qty Leaked: Not reported
 Abate Method: Not reported
 Local Agency: San Diego
 How Found: Tank Closure
 How Stopped: Close Tank
 Source: Unknown
 Cause: Unknown
 Lead Agency: Local Agency
 Case Type: Aquifer affected
 Date Found: 05/13/1987
 Date Stopped: 05/13/1987
 Confirm Date: 03/08/1988
 Submit Workplan: Not reported
 Prelim Assess: 10/30/1987
 Desc Pollution: 11/27/90
 Remed Plan: 08/28/1996
 Remed Action: Not reported
 Began Monitor: Not reported
 Release Date: 03/23/1988
 Enforce Date: Not reported
 Closed Date: Not reported
 Enforce Type: Not reported
 Pilot Program: LOP
 Basin Number: 904.62
 GW Depth: 13'
 Beneficial Use: Municipal groundwater use
 NPDES Number: Not reported
 Priority: 2A
 File Dispn: Not reported
 Interim Remedial Actions: Yes
 Cleanup and Abatement order Number: Not reported
 Waste Discharge Requirement Number: Not reported

O103 **UNOCAL SS# 0099 (FORMER)**
WSW **120-128 BROADWAY N**
1/4-1/2 **ESCONDIDO, CA 92025**
0.498 mi.
2629 ft. **Site 4 of 4 in cluster O**

LUST **S103891833**
 N/A

Relative: LUST REG 9:
Lower Region: 9
 Status: Remediation Plan
Actual: Case Number: 9UT3886
652 ft. Local Case: H38279-001
 Substance: Unleaded Gasoline
 Qty Leaked: 0
 Abate Method: Not reported
 Local Agency: San Diego

Map ID
Direction
Distance
Elevation

MAP FINDINGS

Site

Database(s)

EDR ID Number
EPA ID Number

UNOCAL SS# 0099 (FORMER) (Continued)

S103891833

How Found: Other Means
How Stopped: Other Means
Source: Unknown
Cause: Unknown
Lead Agency: Local Agency
Case Type: Other ground water affected
Date Found: 05/22/1998
Date Stopped: 04/15/1999
Confirm Date: 04/15/1999
Submit Workplan: 4/26/99
Prelim Assess: / /
Desc Pollution: Not reported
Remed Plan: 04/15/1999
Remed Action: Not reported
Began Monitor: Not reported
Release Date: 11/16/1998
Enforce Date: Not reported
Closed Date: Not reported
Enforce Type: Not reported
Pilot Program: LOP
Basin Number: 904.62
GW Depth: Not reported
Beneficial Use: MUNBU
NPDES Number: Not reported
Priority: Not reported
File Dispn: Administratively opened on database, however no file physically exists
Interim Remedial Actions: Not reported
Cleanup and Abatement order Number: Not reported
Waste Discharge Requirement Number: Not reported

Q104
WSW
1/4-1/2
0.498 mi.
2630 ft.

PACIFIC BELL ESCNCA01/DB108
146 S BROADWAY
ESCONDIDO, CA 92025

LUST S102017579
SAN DIEGO CO. SAM N/A

Site 1 of 4 in cluster Q

Relative:
Lower
Actual:
655 ft.

LUST:
Lead Agency: SAN DIEGO COUNTY LOP
Case Type: LUST Cleanup Site
Geo Track: http://geotracker.waterboards.ca.gov/profile_report.asp?global_id=T0607301321
Global Id: T0607301321
Latitude: 33.1212441
Longitude: -117.0810718
Status: Completed - Case Closed
Status Date: 06/27/2000
Case Worker: Not reported
RB Case Number: 9UT2573
Local Agency: Not reported
File Location: Local Agency
Local Case Number: H20282-001
Potential Media Affect: Aquifer used for drinking water supply
Potential Contaminants of Concern: Diesel
Site History: Not reported

LUST:
Global Id: T0607301321
Action Type: Other
Date: 10/12/1993

Map ID
 Direction
 Distance
 Elevation

MAP FINDINGS

Site

Database(s)

EDR ID Number
 EPA ID Number

PACIFIC BELL ESCNCA01/DB108 (Continued)

S102017579

Action: Leak Began

Global Id: T0607301321
 Action Type: Other
 Date: 10/12/1993
 Action: Leak Stopped

Global Id: T0607301321
 Action Type: Other
 Date: 10/12/1993
 Action: Leak Reported

Global Id: T0607301321
 Action Type: Other
 Date: 10/12/1993
 Action: Leak Discovery

LUST:

Global Id: T0607301321
 Status: Open - Case Begin Date
 Status Date: 10/12/1993

Global Id: T0607301321
 Status: Completed - Case Closed
 Status Date: 06/27/2000

SAN DIEGO CO. SAM:

Case Number: H20282-001
 Agency: DEH Site Assessment & Mitigation
Funding: LOP - Federal Fund
 Facility Type: Drinking Water Aquifer Impacted
 Facility Status: Closed Case
 Date: 6/27/2000
 Date Began: 10/12/1993

Q105
WSW
 1/4-1/2
 0.498 mi.
 2630 ft.

PACIFIC BELL ESCNCA01/DB108
146 S BROADWAY
ESCONDIDO, CA
 Site 2 of 4 in cluster Q

RGA LUST S114665349
N/A

Relative:
Lower
Actual:
655 ft.

RGA LUST:

2012	PACIFIC BELL ESCNCA01/DB108	146 S BROADWAY
2011	PACIFIC BELL ESCNCA01/DB108	146 S BROADWAY
2010	PACIFIC BELL ESCNCA01/DB108	146 S BROADWAY
2009	PACIFIC BELL ESCNCA01/DB108	146 S BROADWAY
2008	PACIFIC BELL ESCNCA01/DB108	146 S BROADWAY
2007	PACIFIC BELL ESCNCA01/DB108	146 S BROADWAY
2006	PACIFIC BELL ESCNCA01/DB108	146 S BROADWAY
2005	PACIFIC BELL ESCNCA01/DB108	146 S BROADWAY

Map ID
Direction
Distance
Elevation

MAP FINDINGS

Site

Database(s)

EDR ID Number
EPA ID Number

Q106 **PACIFIC BELL (DBA: SBC)**
WSW **146 S. BROADWAY**
1/4-1/2 **ESCONDIDO, CA 92025**
0.498 mi.
2630 ft. **Site 3 of 4 in cluster Q**

LUST **1000249960**
CAD037579521

Relative: LUST REG 9:
Lower Region: 9
 Status: Case Closed
Actual: Case Number: 9UT2573
655 ft. Local Case: H20282-001
 Substance: Diesel
 Qty Leaked: Not reported
 Abate Method: FPEDET
 Local Agency: San Diego
 How Found: Tank Closure
 How Stopped: Close Tank
 Source: Unknown
 Cause: Unknown
 Lead Agency: Local Agency
 Case Type: Aquifer affected
 Date Found: 10/12/1993
 Date Stopped: 10/12/1993
 Confirm Date: / /
 Submit Workplan: 10/12/93
 Prelim Assess: 10/12/1993
 Desc Pollution: Not reported
 Remed Plan: / /
 Remed Action: Not reported
 Began Monitor: Not reported
 Release Date: 10/18/1993
 Enforce Date: Not reported
 Closed Date: 6/21/00
 Enforce Type: Not reported
 Pilot Program: LOP
 Basin Number: 904.62
 GW Depth: 7.89
 Beneficial Use: MUNBU
 NPDES Number: Not reported
 Priority: 1B
 File Dispn: Not reported
 Interim Remedial Actions: Yes
 Cleanup and Abatement order Number: Not reported
 Waste Discharge Requirement Number: Not reported

Q107 **PACIFIC BELL AT BROADWAY**
WSW **146 S BROADWAY**
1/4-1/2 **ESCONDIDO, CA**
0.498 mi.
2630 ft. **Site 4 of 4 in cluster Q**

RGA LUST **S114665331**
N/A

Relative: RGA LUST:
Lower 2003 PACIFIC BELL AT BROADWAY 146 S BROADWAY
Actual:
655 ft.

Map ID
Direction
Distance
Elevation

MAP FINDINGS

Site

Database(s)

EDR ID Number
EPA ID Number

108
NNW
1/2-1
0.816 mi.
4310 ft.

**FIG/FARR ELEMENTARY
LINCOLN AVENUE/FIG STREET
ESCONDIDO, CA 92029**

**ENVIROSTOR S107736320
N/A**

**Relative:
Lower
Actual:
666 ft.**

ENVIROSTOR:
Facility ID: 37010019
Status: No Further Action
Status Date: 09/26/2001
Site Code: 404154
Site Type: School Investigation
Site Type Detailed: School
Acres: 9
NPL: NO
Regulatory Agencies: SMBRP
Lead Agency: SMBRP
Program Manager: Not reported
Supervisor: Javier Hinojosa
Division Branch: Southern California Schools & Brownfields Outreach
Assembly: 75
Senate: 38
Special Program: Not reported
Restricted Use: NO
Site Mgmt Req: NONE SPECIFIED
Funding: School District
Latitude: 33.13028
Longitude: -117.0634
APN: NONE SPECIFIED
Past Use: AGRICULTURAL - ROW CROPS
Potential COC: NONE SPECIFIED No Contaminants found
Confirmed COC: No Contaminants found
Potential Description: SOIL, SV
Alias Name: ESCONDIDO UNION SCHOOL DISTRICT
Alias Type: Alternate Name
Alias Name: ESCONDIDO UNION SD-FIG/FARR ELEMENTARY
Alias Type: Alternate Name
Alias Name: FIG ST & FARR AVE ELEM. SCH. (PROPOSED)
Alias Type: Alternate Name
Alias Name: FIG ST. & FARR AVE. ELEM. SCH (PROPOSED)
Alias Type: Alternate Name
Alias Name: FIG/FARR AVE. ELEM. SCH (PROPOSED)
Alias Type: Alternate Name
Alias Name: FIG/FARR AVE. ELEMENTARY SCH. (PROP)
Alias Type: Alternate Name
Alias Name: FIG/FARR AVENUE ELEMENTARY SCH. (PROP)
Alias Type: Alternate Name
Alias Name: 404154
Alias Type: Project Code (Site Code)
Alias Name: 37010019
Alias Type: Envirostor ID Number

Completed Info:
Completed Area Name: PROJECT WIDE
Completed Sub Area Name: Not reported
Completed Document Type: Cost Recovery Closeout Memo
Completed Date: 10/12/2001
Comments: Not reported

Completed Area Name: PROJECT WIDE

Map ID
Direction
Distance
Elevation

MAP FINDINGS

Site

Database(s)

EDR ID Number
EPA ID Number

FIG/FARR ELEMENTARY (Continued)

S107736320

Completed Sub Area Name: Not reported
Completed Document Type: Preliminary Endangerment Assessment Report
Completed Date: 09/26/2001
Comments: DTSC approved the PEA Report with a no further action determination.

Completed Area Name: PROJECT WIDE
Completed Sub Area Name: Not reported
Completed Document Type: Preliminary Endangerment Assessment Workplan
Completed Date: 03/01/2001
Comments: Not reported

Completed Area Name: PROJECT WIDE
Completed Sub Area Name: Not reported
Completed Document Type: Other Report
Completed Date: 07/17/2000
Comments: Preliminary Geotechnical Investigation

Completed Area Name: PROJECT WIDE
Completed Sub Area Name: Not reported
Completed Document Type: Other Report
Completed Date: 07/17/2000
Comments: Phase 1

Completed Area Name: PROJECT WIDE
Completed Sub Area Name: Not reported
Completed Document Type: Environmental Oversight Agreement
Completed Date: 11/17/2000
Comments: DTSC entered into an Environmental Oversight Agreement (Docket No. HSA-A 00/01-086) .

Future Area Name: Not reported
Future Sub Area Name: Not reported
Future Document Type: Not reported
Future Due Date: Not reported
Schedule Area Name: Not reported
Schedule Sub Area Name: Not reported
Schedule Document Type: Not reported
Schedule Due Date: Not reported
Schedule Revised Date: Not reported

109
ENE
1/2-1
0.817 mi.
4314 ft.

FEDCO, INC. PROPERTY (FORMER)
1475 EAST VALLEY PARKWAY
ESCONDIDO, CA 92027

ENVIROSTOR **S105086195**
N/A

Relative:
Lower
Actual:
678 ft.

ENVIROSTOR:
Facility ID: 37750010
Status: Refer: 1248 Local Agency
Status Date: 02/25/2000
Site Code: Not reported
Site Type: Evaluation
Site Type Detailed: Evaluation
Acres: 1
NPL: NO
Regulatory Agencies: SAN DIEGO COUNTY
Lead Agency: SAN DIEGO COUNTY
Program Manager: Not reported

Map ID
Direction
Distance
Elevation

MAP FINDINGS

Site

Database(s)

EDR ID Number
EPA ID Number

FEDCO, INC. PROPERTY (FORMER) (Continued)

S105086195

Supervisor: Referred - Not Assigned
Division Branch: Cleanup Cypress
Assembly: 75
Senate: 38
Special Program: Not reported
Restricted Use: NO
Site Mgmt Req: NONE SPECIFIED
Funding: Not Applicable
Latitude: 33.13097
Longitude: -117.0613
APN: 2302411200
Past Use: NONE SPECIFIED
Potential COC: NONE SPECIFIED
Confirmed COC: NONE SPECIFIED
Potential Description: NONE SPECIFIED
Alias Name: 2302411200
Alias Type: APN
Alias Name: 37750010
Alias Type: Envirostor ID Number

Completed Info:
Completed Area Name: PROJECT WIDE
Completed Sub Area Name: Not reported
Completed Document Type: SB 1248 Notification
Completed Date: 02/25/2000
Comments: DTSC is not involved with this project.

Future Area Name: Not reported
Future Sub Area Name: Not reported
Future Document Type: Not reported
Future Due Date: Not reported
Schedule Area Name: Not reported
Schedule Sub Area Name: Not reported
Schedule Document Type: Not reported
Schedule Due Date: Not reported
Schedule Revised Date: Not reported

110
WNW
1/2-1
0.855 mi.
4515 ft.

**LIM CHIROPRACTIC
205 W MISSION AVE P
ESCONDIDO, CA 92025**

**ENVIROSTOR S108214067
N/A**

**Relative:
Lower
Actual:
652 ft.**

ENVIROSTOR:
Facility ID: 37150011
Status: Refer: 1248 Local Agency
Status Date: 04/24/2000
Site Code: Not reported
Site Type: Evaluation
Site Type Detailed: Evaluation
Acres: 0
NPL: NO
Regulatory Agencies: SAN DIEGO COUNTY
Lead Agency: SAN DIEGO COUNTY
Program Manager: Not reported
Supervisor: Referred - Not Assigned
Division Branch: Cleanup Cypress
Assembly: 75

Map ID
Direction
Distance
Elevation

MAP FINDINGS

Site

Database(s)

EDR ID Number
EPA ID Number

LIM CHIROPRACTIC (Continued)

S108214067

Senate: 38
Special Program: Not reported
Restricted Use: NO
Site Mgmt Req: NONE SPECIFIED
Funding: Not Applicable
Latitude: 33.12917
Longitude: -117.0874
APN: 2291807500
Past Use: NONE SPECIFIED
Potential COC: NONE SPECIFIED
Confirmed COC: NONE SPECIFIED
Potential Description: NONE SPECIFIED
Alias Name: 2291807500
Alias Type: APN
Alias Name: 37150011
Alias Type: Envirostor ID Number

Completed Info:

Completed Area Name: PROJECT WIDE
Completed Sub Area Name: Not reported
Completed Document Type: SB 1248 Notification
Completed Date: 04/24/2000
Comments: DTSC is not involved with this project.

Future Area Name: Not reported
Future Sub Area Name: Not reported
Future Document Type: Not reported
Future Due Date: Not reported
Schedule Area Name: Not reported
Schedule Sub Area Name: Not reported
Schedule Document Type: Not reported
Schedule Due Date: Not reported
Schedule Revised Date: Not reported

111
SW
1/2-1
0.937 mi.
4946 ft.

FORMULABS INDUSTRIAL INKS
529 WEST 4TH AVENUE
ESCONDIDO, CA 92025

ENVIROSTOR S101481997
N/A

Relative:
Lower
Actual:
649 ft.

ENVIROSTOR:
Facility ID: 37730115
Status: Refer: Other Agency
Status Date: 08/21/1995
Site Code: Not reported
Site Type: Historical
Site Type Detailed: * Historical
Acres: Not reported
NPL: NO
Regulatory Agencies: NONE SPECIFIED
Lead Agency: NONE SPECIFIED
Program Manager: Not reported
Supervisor: * Mmonroy
Division Branch: Cleanup Cypress
Assembly: 75
Senate: 38
Special Program: Not reported
Restricted Use: NO

Map ID
Direction
Distance
Elevation

MAP FINDINGS

Site

Database(s)

EDR ID Number
EPA ID Number

FORMULABS INDUSTRIAL INKS (Continued)

S101481997

Site Mgmt Req: NONE SPECIFIED
Funding: Not reported
Latitude: 33.11560
Longitude: -117.0855
APN: NONE SPECIFIED
Past Use: NONE SPECIFIED
Potential COC: * HALOGENATED SOLVENTS * HYDROCARBON SOLVENTS * ORGANIC LIQUIDS WITH METALS * OTHER ORGANIC SOLIDS * OTHER STILL BOTTOM WASTE * OXYGENATED SOLVENTS * CONTAMINATED SOIL * Sludge - Paint * STILL BOTTOMS WITH HALOGENATED ORGANICS * TANK BOTTOM WASTES * UNSPECIFIED SOLVENT MIXTURES * WASTE OIL & MIXED OIL * POLYMERIC RESIN WASTE * UNSPECIFIED ORGANIC LIQUID MIXTURE

Confirmed COC: NONE SPECIFIED
Potential Description: NONE SPECIFIED
Alias Name: CAD008506727
Alias Type: EPA Identification Number
Alias Name: CAD009533704
Alias Type: EPA Identification Number
Alias Name: 110011653157
Alias Type: EPA (FRS #)
Alias Name: 110019001701
Alias Type: EPA (FRS #)
Alias Name: 110019001701
Alias Type: EPA (FRS #)
Alias Name: 37730115
Alias Type: Envirostor ID Number

Completed Info:

Completed Area Name: PROJECT WIDE
Completed Sub Area Name: Not reported
Completed Document Type: * Discovery
Completed Date: 11/11/1982
Comments: FACILITY IDENTIFIED VIA 1955 PHONE BOOK

Completed Area Name: PROJECT WIDE
Completed Sub Area Name: Not reported
Completed Document Type: Preliminary Assessment Report
Completed Date: 08/03/1989
Comments: Self-monitoring: Eight monitoring wells installed. Sample Results: Methanol, Toluene, Benzene, Petroleum in groundwater and soil. Preliminary Assessment Done: Site referred to San Diego County Dept of Health Services for continued oversight of assessment and clean-up. Site listed on Cortese.

Completed Area Name: PROJECT WIDE
Completed Sub Area Name: Not reported
Completed Document Type: Site Screening
Completed Date: 05/21/1987
Comments: SITE SCREENING DONE RATIONALE - LARGE AMOUNTS OF HAZ CHEM USED DISP UNK

Future Area Name: Not reported
Future Sub Area Name: Not reported
Future Document Type: Not reported
Future Due Date: Not reported
Schedule Area Name: Not reported
Schedule Sub Area Name: Not reported
Schedule Document Type: Not reported

Map ID
Direction
Distance
Elevation

MAP FINDINGS

Site

Database(s)

EDR ID Number
EPA ID Number

FORMULABS INDUSTRIAL INKS (Continued)

S101481997

Schedule Due Date: Not reported
Schedule Revised Date: Not reported

Count: 0 records.

ORPHAN SUMMARY

City	EDR ID	Site Name	Site Address	Zip	Database(s)
NO SITES FOUND					

GOVERNMENT RECORDS SEARCHED / DATA CURRENCY TRACKING

To maintain currency of the following federal and state databases, EDR contacts the appropriate governmental agency on a monthly or quarterly basis, as required.

Number of Days to Update: Provides confirmation that EDR is reporting records that have been updated within 90 days from the date the government agency made the information available to the public.

STANDARD ENVIRONMENTAL RECORDS

Federal NPL site list

NPL: National Priority List

National Priorities List (Superfund). The NPL is a subset of CERCLIS and identifies over 1,200 sites for priority cleanup under the Superfund Program. NPL sites may encompass relatively large areas. As such, EDR provides polygon coverage for over 1,000 NPL site boundaries produced by EPA's Environmental Photographic Interpretation Center (EPIC) and regional EPA offices.

Date of Government Version: 05/13/2018	Source: EPA
Date Data Arrived at EDR: 05/30/2018	Telephone: N/A
Date Made Active in Reports: 06/22/2018	Last EDR Contact: 07/06/2018
Number of Days to Update: 23	Next Scheduled EDR Contact: 10/15/2018
	Data Release Frequency: Quarterly

NPL Site Boundaries

Sources:

EPA's Environmental Photographic Interpretation Center (EPIC)
Telephone: 202-564-7333

EPA Region 1
Telephone 617-918-1143

EPA Region 6
Telephone: 214-655-6659

EPA Region 3
Telephone 215-814-5418

EPA Region 7
Telephone: 913-551-7247

EPA Region 4
Telephone 404-562-8033

EPA Region 8
Telephone: 303-312-6774

EPA Region 5
Telephone 312-886-6686

EPA Region 9
Telephone: 415-947-4246

EPA Region 10
Telephone 206-553-8665

Proposed NPL: Proposed National Priority List Sites

A site that has been proposed for listing on the National Priorities List through the issuance of a proposed rule in the Federal Register. EPA then accepts public comments on the site, responds to the comments, and places on the NPL those sites that continue to meet the requirements for listing.

Date of Government Version: 05/13/2018	Source: EPA
Date Data Arrived at EDR: 05/30/2018	Telephone: N/A
Date Made Active in Reports: 06/22/2018	Last EDR Contact: 07/06/2018
Number of Days to Update: 23	Next Scheduled EDR Contact: 10/15/2018
	Data Release Frequency: Quarterly

NPL LIENS: Federal Superfund Liens

Federal Superfund Liens. Under the authority granted the USEPA by CERCLA of 1980, the USEPA has the authority to file liens against real property in order to recover remedial action expenditures or when the property owner received notification of potential liability. USEPA compiles a listing of filed notices of Superfund Liens.

Date of Government Version: 10/15/1991	Source: EPA
Date Data Arrived at EDR: 02/02/1994	Telephone: 202-564-4267
Date Made Active in Reports: 03/30/1994	Last EDR Contact: 08/15/2011
Number of Days to Update: 56	Next Scheduled EDR Contact: 11/28/2011
	Data Release Frequency: No Update Planned

GOVERNMENT RECORDS SEARCHED / DATA CURRENCY TRACKING

Federal Delisted NPL site list

Delisted NPL: National Priority List Deletions

The National Oil and Hazardous Substances Pollution Contingency Plan (NCP) establishes the criteria that the EPA uses to delete sites from the NPL. In accordance with 40 CFR 300.425.(e), sites may be deleted from the NPL where no further response is appropriate.

Date of Government Version: 05/13/2018	Source: EPA
Date Data Arrived at EDR: 05/30/2018	Telephone: N/A
Date Made Active in Reports: 06/22/2018	Last EDR Contact: 07/06/2018
Number of Days to Update: 23	Next Scheduled EDR Contact: 10/15/2018
	Data Release Frequency: Quarterly

Federal CERCLIS list

FEDERAL FACILITY: Federal Facility Site Information listing

A listing of National Priority List (NPL) and Base Realignment and Closure (BRAC) sites found in the Comprehensive Environmental Response, Compensation and Liability Information System (CERCLIS) Database where EPA Federal Facilities Restoration and Reuse Office is involved in cleanup activities.

Date of Government Version: 11/07/2016	Source: Environmental Protection Agency
Date Data Arrived at EDR: 01/05/2017	Telephone: 703-603-8704
Date Made Active in Reports: 04/07/2017	Last EDR Contact: 07/06/2018
Number of Days to Update: 92	Next Scheduled EDR Contact: 10/15/2018
	Data Release Frequency: Varies

SEMS: Superfund Enterprise Management System

SEMS (Superfund Enterprise Management System) tracks hazardous waste sites, potentially hazardous waste sites, and remedial activities performed in support of EPA's Superfund Program across the United States. The list was formerly know as CERCLIS, renamed to SEMS by the EPA in 2015. The list contains data on potentially hazardous waste sites that have been reported to the USEPA by states, municipalities, private companies and private persons, pursuant to Section 103 of the Comprehensive Environmental Response, Compensation, and Liability Act (CERCLA). This dataset also contains sites which are either proposed to or on the National Priorities List (NPL) and the sites which are in the screening and assessment phase for possible inclusion on the NPL.

Date of Government Version: 05/18/2018	Source: EPA
Date Data Arrived at EDR: 05/30/2018	Telephone: 800-424-9346
Date Made Active in Reports: 06/22/2018	Last EDR Contact: 07/06/2018
Number of Days to Update: 23	Next Scheduled EDR Contact: 10/15/2018
	Data Release Frequency: Quarterly

Federal CERCLIS NFRAP site list

SEMS-ARCHIVE: Superfund Enterprise Management System Archive

GOVERNMENT RECORDS SEARCHED / DATA CURRENCY TRACKING

SEMS-ARCHIVE (Superfund Enterprise Management System Archive) tracks sites that have no further interest under the Federal Superfund Program based on available information. The list was formerly known as the CERCLIS-NFRAP, renamed to SEMS ARCHIVE by the EPA in 2015. EPA may perform a minimal level of assessment work at a site while it is archived if site conditions change and/or new information becomes available. Archived sites have been removed and archived from the inventory of SEMS sites. Archived status indicates that, to the best of EPA's knowledge, assessment at a site has been completed and that EPA has determined no further steps will be taken to list the site on the National Priorities List (NPL), unless information indicates this decision was not appropriate or other considerations require a recommendation for listing at a later time. The decision does not necessarily mean that there is no hazard associated with a given site; it only means that, based upon available information, the location is not judged to be potential NPL site.

Date of Government Version: 05/18/2018	Source: EPA
Date Data Arrived at EDR: 05/30/2018	Telephone: 800-424-9346
Date Made Active in Reports: 06/22/2018	Last EDR Contact: 07/06/2018
Number of Days to Update: 23	Next Scheduled EDR Contact: 07/30/2018
	Data Release Frequency: Quarterly

Federal RCRA CORRACTS facilities list

CORRACTS: Corrective Action Report

CORRACTS identifies hazardous waste handlers with RCRA corrective action activity.

Date of Government Version: 03/01/2018	Source: EPA
Date Data Arrived at EDR: 03/28/2018	Telephone: 800-424-9346
Date Made Active in Reports: 06/22/2018	Last EDR Contact: 06/28/2018
Number of Days to Update: 86	Next Scheduled EDR Contact: 10/08/2018
	Data Release Frequency: Quarterly

Federal RCRA non-CORRACTS TSD facilities list

RCRA-TSDF: RCRA - Treatment, Storage and Disposal

RCRAInfo is EPA's comprehensive information system, providing access to data supporting the Resource Conservation and Recovery Act (RCRA) of 1976 and the Hazardous and Solid Waste Amendments (HSWA) of 1984. The database includes selective information on sites which generate, transport, store, treat and/or dispose of hazardous waste as defined by the Resource Conservation and Recovery Act (RCRA). Transporters are individuals or entities that move hazardous waste from the generator offsite to a facility that can recycle, treat, store, or dispose of the waste. TSDFs treat, store, or dispose of the waste.

Date of Government Version: 03/01/2018	Source: Environmental Protection Agency
Date Data Arrived at EDR: 03/28/2018	Telephone: (415) 495-8895
Date Made Active in Reports: 06/22/2018	Last EDR Contact: 06/28/2018
Number of Days to Update: 86	Next Scheduled EDR Contact: 10/08/2018
	Data Release Frequency: Quarterly

Federal RCRA generators list

RCRA-LQG: RCRA - Large Quantity Generators

RCRAInfo is EPA's comprehensive information system, providing access to data supporting the Resource Conservation and Recovery Act (RCRA) of 1976 and the Hazardous and Solid Waste Amendments (HSWA) of 1984. The database includes selective information on sites which generate, transport, store, treat and/or dispose of hazardous waste as defined by the Resource Conservation and Recovery Act (RCRA). Large quantity generators (LQGs) generate over 1,000 kilograms (kg) of hazardous waste, or over 1 kg of acutely hazardous waste per month.

Date of Government Version: 03/01/2018	Source: Environmental Protection Agency
Date Data Arrived at EDR: 03/28/2018	Telephone: (415) 495-8895
Date Made Active in Reports: 06/22/2018	Last EDR Contact: 06/28/2018
Number of Days to Update: 86	Next Scheduled EDR Contact: 10/08/2018
	Data Release Frequency: Quarterly

GOVERNMENT RECORDS SEARCHED / DATA CURRENCY TRACKING

RCRA-SQG: RCRA - Small Quantity Generators

RCRAInfo is EPA's comprehensive information system, providing access to data supporting the Resource Conservation and Recovery Act (RCRA) of 1976 and the Hazardous and Solid Waste Amendments (HSWA) of 1984. The database includes selective information on sites which generate, transport, store, treat and/or dispose of hazardous waste as defined by the Resource Conservation and Recovery Act (RCRA). Small quantity generators (SQGs) generate between 100 kg and 1,000 kg of hazardous waste per month.

Date of Government Version: 03/01/2018	Source: Environmental Protection Agency
Date Data Arrived at EDR: 03/28/2018	Telephone: (415) 495-8895
Date Made Active in Reports: 06/22/2018	Last EDR Contact: 06/28/2018
Number of Days to Update: 86	Next Scheduled EDR Contact: 10/08/2018
	Data Release Frequency: Quarterly

RCRA-CESQG: RCRA - Conditionally Exempt Small Quantity Generators

RCRAInfo is EPA's comprehensive information system, providing access to data supporting the Resource Conservation and Recovery Act (RCRA) of 1976 and the Hazardous and Solid Waste Amendments (HSWA) of 1984. The database includes selective information on sites which generate, transport, store, treat and/or dispose of hazardous waste as defined by the Resource Conservation and Recovery Act (RCRA). Conditionally exempt small quantity generators (CESQGs) generate less than 100 kg of hazardous waste, or less than 1 kg of acutely hazardous waste per month.

Date of Government Version: 03/01/2018	Source: Environmental Protection Agency
Date Data Arrived at EDR: 03/28/2018	Telephone: (415) 495-8895
Date Made Active in Reports: 06/22/2018	Last EDR Contact: 06/28/2018
Number of Days to Update: 86	Next Scheduled EDR Contact: 10/08/2018
	Data Release Frequency: Quarterly

Federal institutional controls / engineering controls registries

LUCIS: Land Use Control Information System

LUCIS contains records of land use control information pertaining to the former Navy Base Realignment and Closure properties.

Date of Government Version: 02/16/2018	Source: Department of the Navy
Date Data Arrived at EDR: 02/22/2018	Telephone: 843-820-7326
Date Made Active in Reports: 05/11/2018	Last EDR Contact: 05/09/2018
Number of Days to Update: 78	Next Scheduled EDR Contact: 08/27/2018
	Data Release Frequency: Varies

US ENG CONTROLS: Engineering Controls Sites List

A listing of sites with engineering controls in place. Engineering controls include various forms of caps, building foundations, liners, and treatment methods to create pathway elimination for regulated substances to enter environmental media or effect human health.

Date of Government Version: 02/13/2018	Source: Environmental Protection Agency
Date Data Arrived at EDR: 02/27/2018	Telephone: 703-603-0695
Date Made Active in Reports: 05/11/2018	Last EDR Contact: 05/29/2018
Number of Days to Update: 73	Next Scheduled EDR Contact: 09/10/2018
	Data Release Frequency: Varies

US INST CONTROL: Sites with Institutional Controls

A listing of sites with institutional controls in place. Institutional controls include administrative measures, such as groundwater use restrictions, construction restrictions, property use restrictions, and post remediation care requirements intended to prevent exposure to contaminants remaining on site. Deed restrictions are generally required as part of the institutional controls.

Date of Government Version: 02/13/2018	Source: Environmental Protection Agency
Date Data Arrived at EDR: 02/27/2018	Telephone: 703-603-0695
Date Made Active in Reports: 05/11/2018	Last EDR Contact: 05/29/2018
Number of Days to Update: 73	Next Scheduled EDR Contact: 09/10/2018
	Data Release Frequency: Varies

GOVERNMENT RECORDS SEARCHED / DATA CURRENCY TRACKING

Federal ERNS list

ERNS: Emergency Response Notification System

Emergency Response Notification System. ERNS records and stores information on reported releases of oil and hazardous substances.

Date of Government Version: 03/19/2018
Date Data Arrived at EDR: 03/27/2018
Date Made Active in Reports: 06/08/2018
Number of Days to Update: 73

Source: National Response Center, United States Coast Guard
Telephone: 202-267-2180
Last EDR Contact: 06/27/2018
Next Scheduled EDR Contact: 10/08/2018
Data Release Frequency: Quarterly

State- and tribal - equivalent NPL

RESPONSE: State Response Sites

Identifies confirmed release sites where DTSC is involved in remediation, either in a lead or oversight capacity. These confirmed release sites are generally high-priority and high potential risk.

Date of Government Version: 04/30/2018
Date Data Arrived at EDR: 05/02/2018
Date Made Active in Reports: 06/22/2018
Number of Days to Update: 51

Source: Department of Toxic Substances Control
Telephone: 916-323-3400
Last EDR Contact: 05/02/2018
Next Scheduled EDR Contact: 08/13/2018
Data Release Frequency: Quarterly

State- and tribal - equivalent CERCLIS

ENVIROSTOR: EnviroStor Database

The Department of Toxic Substances Control's (DTSC's) Site Mitigation and Brownfields Reuse Program's (SMBRP's) EnviroStor database identifies sites that have known contamination or sites for which there may be reasons to investigate further. The database includes the following site types: Federal Superfund sites (National Priorities List (NPL)); State Response, including Military Facilities and State Superfund; Voluntary Cleanup; and School sites. EnviroStor provides similar information to the information that was available in CalSites, and provides additional site information, including, but not limited to, identification of formerly-contaminated properties that have been released for reuse, properties where environmental deed restrictions have been recorded to prevent inappropriate land uses, and risk characterization information that is used to assess potential impacts to public health and the environment at contaminated sites.

Date of Government Version: 04/30/2018
Date Data Arrived at EDR: 05/02/2018
Date Made Active in Reports: 06/22/2018
Number of Days to Update: 51

Source: Department of Toxic Substances Control
Telephone: 916-323-3400
Last EDR Contact: 05/02/2018
Next Scheduled EDR Contact: 08/13/2018
Data Release Frequency: Quarterly

State and tribal landfill and/or solid waste disposal site lists

SWF/LF (SWIS): Solid Waste Information System

Active, Closed and Inactive Landfills. SWF/LF records typically contain an inventory of solid waste disposal facilities or landfills. These may be active or inactive facilities or open dumps that failed to meet RCRA Section 4004 criteria for solid waste landfills or disposal sites.

Date of Government Version: 05/14/2018
Date Data Arrived at EDR: 05/16/2018
Date Made Active in Reports: 06/22/2018
Number of Days to Update: 37

Source: Department of Resources Recycling and Recovery
Telephone: 916-341-6320
Last EDR Contact: 05/16/2018
Next Scheduled EDR Contact: 08/27/2018
Data Release Frequency: Quarterly

State and tribal leaking storage tank lists

GOVERNMENT RECORDS SEARCHED / DATA CURRENCY TRACKING

LUST REG 7: Leaking Underground Storage Tank Case Listing

Leaking Underground Storage Tank locations. Imperial, Riverside, San Diego, Santa Barbara counties.

Date of Government Version: 02/26/2004	Source: California Regional Water Quality Control Board Colorado River Basin Region (7)
Date Data Arrived at EDR: 02/26/2004	Telephone: 760-776-8943
Date Made Active in Reports: 03/24/2004	Last EDR Contact: 08/01/2011
Number of Days to Update: 27	Next Scheduled EDR Contact: 11/14/2011
	Data Release Frequency: No Update Planned

LUST: Leaking Underground Fuel Tank Report (GEOTRACKER)

Leaking Underground Storage Tank (LUST) Sites included in GeoTracker. GeoTracker is the Water Boards data management system for sites that impact, or have the potential to impact, water quality in California, with emphasis on groundwater.

Date of Government Version: 03/12/2018	Source: State Water Resources Control Board
Date Data Arrived at EDR: 03/14/2018	Telephone: see region list
Date Made Active in Reports: 03/21/2018	Last EDR Contact: 06/13/2018
Number of Days to Update: 7	Next Scheduled EDR Contact: 09/24/2018
	Data Release Frequency: Quarterly

LUST REG 9: Leaking Underground Storage Tank Report

Orange, Riverside, San Diego counties. For more current information, please refer to the State Water Resources Control Board's LUST database.

Date of Government Version: 03/01/2001	Source: California Regional Water Quality Control Board San Diego Region (9)
Date Data Arrived at EDR: 04/23/2001	Telephone: 858-637-5595
Date Made Active in Reports: 05/21/2001	Last EDR Contact: 09/26/2011
Number of Days to Update: 28	Next Scheduled EDR Contact: 01/09/2012
	Data Release Frequency: No Update Planned

LUST REG 8: Leaking Underground Storage Tanks

California Regional Water Quality Control Board Santa Ana Region (8). For more current information, please refer to the State Water Resources Control Board's LUST database.

Date of Government Version: 02/14/2005	Source: California Regional Water Quality Control Board Santa Ana Region (8)
Date Data Arrived at EDR: 02/15/2005	Telephone: 909-782-4496
Date Made Active in Reports: 03/28/2005	Last EDR Contact: 08/15/2011
Number of Days to Update: 41	Next Scheduled EDR Contact: 11/28/2011
	Data Release Frequency: Varies

LUST REG 6V: Leaking Underground Storage Tank Case Listing

Leaking Underground Storage Tank locations. Inyo, Kern, Los Angeles, Mono, San Bernardino counties.

Date of Government Version: 06/07/2005	Source: California Regional Water Quality Control Board Victorville Branch Office (6)
Date Data Arrived at EDR: 06/07/2005	Telephone: 760-241-7365
Date Made Active in Reports: 06/29/2005	Last EDR Contact: 09/12/2011
Number of Days to Update: 22	Next Scheduled EDR Contact: 12/26/2011
	Data Release Frequency: No Update Planned

LUST REG 6L: Leaking Underground Storage Tank Case Listing

For more current information, please refer to the State Water Resources Control Board's LUST database.

Date of Government Version: 09/09/2003	Source: California Regional Water Quality Control Board Lahontan Region (6)
Date Data Arrived at EDR: 09/10/2003	Telephone: 530-542-5572
Date Made Active in Reports: 10/07/2003	Last EDR Contact: 09/12/2011
Number of Days to Update: 27	Next Scheduled EDR Contact: 12/26/2011
	Data Release Frequency: No Update Planned

LUST REG 5: Leaking Underground Storage Tank Database

Leaking Underground Storage Tank locations. Alameda, Alpine, Amador, Butte, Colusa, Contra Costa, Calveras, El Dorado, Fresno, Glenn, Kern, Kings, Lake, Lassen, Madera, Mariposa, Merced, Modoc, Napa, Nevada, Placer, Plumas, Sacramento, San Joaquin, Shasta, Solano, Stanislaus, Sutter, Tehama, Tulare, Tuolumne, Yolo, Yuba counties.

GOVERNMENT RECORDS SEARCHED / DATA CURRENCY TRACKING

Date of Government Version: 07/01/2008
Date Data Arrived at EDR: 07/22/2008
Date Made Active in Reports: 07/31/2008
Number of Days to Update: 9

Source: California Regional Water Quality Control Board Central Valley Region (5)
Telephone: 916-464-4834
Last EDR Contact: 07/01/2011
Next Scheduled EDR Contact: 10/17/2011
Data Release Frequency: No Update Planned

LUST REG 4: Underground Storage Tank Leak List

Los Angeles, Ventura counties. For more current information, please refer to the State Water Resources Control Board's LUST database.

Date of Government Version: 09/07/2004
Date Data Arrived at EDR: 09/07/2004
Date Made Active in Reports: 10/12/2004
Number of Days to Update: 35

Source: California Regional Water Quality Control Board Los Angeles Region (4)
Telephone: 213-576-6710
Last EDR Contact: 09/06/2011
Next Scheduled EDR Contact: 12/19/2011
Data Release Frequency: No Update Planned

LUST REG 3: Leaking Underground Storage Tank Database

Leaking Underground Storage Tank locations. Monterey, San Benito, San Luis Obispo, Santa Barbara, Santa Cruz counties.

Date of Government Version: 05/19/2003
Date Data Arrived at EDR: 05/19/2003
Date Made Active in Reports: 06/02/2003
Number of Days to Update: 14

Source: California Regional Water Quality Control Board Central Coast Region (3)
Telephone: 805-542-4786
Last EDR Contact: 07/18/2011
Next Scheduled EDR Contact: 10/31/2011
Data Release Frequency: No Update Planned

LUST REG 2: Fuel Leak List

Leaking Underground Storage Tank locations. Alameda, Contra Costa, Marin, Napa, San Francisco, San Mateo, Santa Clara, Solano, Sonoma counties.

Date of Government Version: 09/30/2004
Date Data Arrived at EDR: 10/20/2004
Date Made Active in Reports: 11/19/2004
Number of Days to Update: 30

Source: California Regional Water Quality Control Board San Francisco Bay Region (2)
Telephone: 510-622-2433
Last EDR Contact: 09/19/2011
Next Scheduled EDR Contact: 01/02/2012
Data Release Frequency: Quarterly

LUST REG 1: Active Toxic Site Investigation

Del Norte, Humboldt, Lake, Mendocino, Modoc, Siskiyou, Sonoma, Trinity counties. For more current information, please refer to the State Water Resources Control Board's LUST database.

Date of Government Version: 02/01/2001
Date Data Arrived at EDR: 02/28/2001
Date Made Active in Reports: 03/29/2001
Number of Days to Update: 29

Source: California Regional Water Quality Control Board North Coast (1)
Telephone: 707-570-3769
Last EDR Contact: 08/01/2011
Next Scheduled EDR Contact: 11/14/2011
Data Release Frequency: No Update Planned

INDIAN LUST R8: Leaking Underground Storage Tanks on Indian Land

LUSTs on Indian land in Colorado, Montana, North Dakota, South Dakota, Utah and Wyoming.

Date of Government Version: 10/12/2017
Date Data Arrived at EDR: 01/23/2018
Date Made Active in Reports: 04/13/2018
Number of Days to Update: 80

Source: EPA Region 8
Telephone: 303-312-6271
Last EDR Contact: 05/18/2018
Next Scheduled EDR Contact: 08/06/2018
Data Release Frequency: Varies

INDIAN LUST R9: Leaking Underground Storage Tanks on Indian Land

LUSTs on Indian land in Arizona, California, New Mexico and Nevada

Date of Government Version: 09/30/2017
Date Data Arrived at EDR: 01/23/2018
Date Made Active in Reports: 04/13/2018
Number of Days to Update: 80

Source: Environmental Protection Agency
Telephone: 415-972-3372
Last EDR Contact: 05/18/2018
Next Scheduled EDR Contact: 08/06/2018
Data Release Frequency: Varies

GOVERNMENT RECORDS SEARCHED / DATA CURRENCY TRACKING

INDIAN LUST R5: Leaking Underground Storage Tanks on Indian Land

Leaking underground storage tanks located on Indian Land in Michigan, Minnesota and Wisconsin.

Date of Government Version: 10/16/2017	Source: EPA, Region 5
Date Data Arrived at EDR: 01/23/2018	Telephone: 312-886-7439
Date Made Active in Reports: 04/13/2018	Last EDR Contact: 05/18/2018
Number of Days to Update: 80	Next Scheduled EDR Contact: 08/06/2018
	Data Release Frequency: Varies

INDIAN LUST R7: Leaking Underground Storage Tanks on Indian Land

LUSTs on Indian land in Iowa, Kansas, and Nebraska

Date of Government Version: 10/12/2017	Source: EPA Region 7
Date Data Arrived at EDR: 01/23/2018	Telephone: 913-551-7003
Date Made Active in Reports: 04/13/2018	Last EDR Contact: 05/18/2018
Number of Days to Update: 80	Next Scheduled EDR Contact: 08/06/2018
	Data Release Frequency: Varies

INDIAN LUST R6: Leaking Underground Storage Tanks on Indian Land

LUSTs on Indian land in New Mexico and Oklahoma.

Date of Government Version: 01/06/2018	Source: EPA Region 6
Date Data Arrived at EDR: 01/23/2018	Telephone: 214-665-6597
Date Made Active in Reports: 04/13/2018	Last EDR Contact: 05/18/2018
Number of Days to Update: 80	Next Scheduled EDR Contact: 08/06/2018
	Data Release Frequency: Varies

INDIAN LUST R4: Leaking Underground Storage Tanks on Indian Land

LUSTs on Indian land in Florida, Mississippi and North Carolina.

Date of Government Version: 10/14/2017	Source: EPA Region 4
Date Data Arrived at EDR: 01/23/2018	Telephone: 404-562-8677
Date Made Active in Reports: 04/13/2018	Last EDR Contact: 05/16/2018
Number of Days to Update: 80	Next Scheduled EDR Contact: 08/06/2018
	Data Release Frequency: Varies

INDIAN LUST R1: Leaking Underground Storage Tanks on Indian Land

A listing of leaking underground storage tank locations on Indian Land.

Date of Government Version: 10/14/2017	Source: EPA Region 1
Date Data Arrived at EDR: 01/23/2018	Telephone: 617-918-1313
Date Made Active in Reports: 04/13/2018	Last EDR Contact: 05/18/2018
Number of Days to Update: 80	Next Scheduled EDR Contact: 08/06/2018
	Data Release Frequency: Varies

INDIAN LUST R10: Leaking Underground Storage Tanks on Indian Land

LUSTs on Indian land in Alaska, Idaho, Oregon and Washington.

Date of Government Version: 10/24/2017	Source: EPA Region 10
Date Data Arrived at EDR: 01/23/2018	Telephone: 206-553-2857
Date Made Active in Reports: 04/13/2018	Last EDR Contact: 05/18/2018
Number of Days to Update: 80	Next Scheduled EDR Contact: 08/06/2018
	Data Release Frequency: Varies

CPS-SLIC: Statewide SLIC Cases (GEOTRACKER)

Cleanup Program Sites (CPS; also known as Site Cleanups [SC] and formerly known as Spills, Leaks, Investigations, and Cleanups [SLIC] sites) included in GeoTracker. GeoTracker is the Water Boards data management system for sites that impact, or have the potential to impact, water quality in California, with emphasis on groundwater.

Date of Government Version: 03/12/2018	Source: State Water Resources Control Board
Date Data Arrived at EDR: 03/14/2018	Telephone: 866-480-1028
Date Made Active in Reports: 03/21/2018	Last EDR Contact: 12/12/2018
Number of Days to Update: 7	Next Scheduled EDR Contact: 09/24/2018
	Data Release Frequency: Varies

GOVERNMENT RECORDS SEARCHED / DATA CURRENCY TRACKING

SLIC REG 1: Active Toxic Site Investigations

The SLIC (Spills, Leaks, Investigations and Cleanup) program is designed to protect and restore water quality from spills, leaks, and similar discharges.

Date of Government Version: 04/03/2003
Date Data Arrived at EDR: 04/07/2003
Date Made Active in Reports: 04/25/2003
Number of Days to Update: 18

Source: California Regional Water Quality Control Board, North Coast Region (1)
Telephone: 707-576-2220
Last EDR Contact: 08/01/2011
Next Scheduled EDR Contact: 11/14/2011
Data Release Frequency: No Update Planned

SLIC REG 2: Spills, Leaks, Investigation & Cleanup Cost Recovery Listing

The SLIC (Spills, Leaks, Investigations and Cleanup) program is designed to protect and restore water quality from spills, leaks, and similar discharges.

Date of Government Version: 09/30/2004
Date Data Arrived at EDR: 10/20/2004
Date Made Active in Reports: 11/19/2004
Number of Days to Update: 30

Source: Regional Water Quality Control Board San Francisco Bay Region (2)
Telephone: 510-286-0457
Last EDR Contact: 09/19/2011
Next Scheduled EDR Contact: 01/02/2012
Data Release Frequency: Quarterly

SLIC REG 3: Spills, Leaks, Investigation & Cleanup Cost Recovery Listing

The SLIC (Spills, Leaks, Investigations and Cleanup) program is designed to protect and restore water quality from spills, leaks, and similar discharges.

Date of Government Version: 05/18/2006
Date Data Arrived at EDR: 05/18/2006
Date Made Active in Reports: 06/15/2006
Number of Days to Update: 28

Source: California Regional Water Quality Control Board Central Coast Region (3)
Telephone: 805-549-3147
Last EDR Contact: 07/18/2011
Next Scheduled EDR Contact: 10/31/2011
Data Release Frequency: Semi-Annually

SLIC REG 4: Spills, Leaks, Investigation & Cleanup Cost Recovery Listing

The SLIC (Spills, Leaks, Investigations and Cleanup) program is designed to protect and restore water quality from spills, leaks, and similar discharges.

Date of Government Version: 11/17/2004
Date Data Arrived at EDR: 11/18/2004
Date Made Active in Reports: 01/04/2005
Number of Days to Update: 47

Source: Region Water Quality Control Board Los Angeles Region (4)
Telephone: 213-576-6600
Last EDR Contact: 07/01/2011
Next Scheduled EDR Contact: 10/17/2011
Data Release Frequency: Varies

SLIC REG 5: Spills, Leaks, Investigation & Cleanup Cost Recovery Listing

The SLIC (Spills, Leaks, Investigations and Cleanup) program is designed to protect and restore water quality from spills, leaks, and similar discharges.

Date of Government Version: 04/01/2005
Date Data Arrived at EDR: 04/05/2005
Date Made Active in Reports: 04/21/2005
Number of Days to Update: 16

Source: Regional Water Quality Control Board Central Valley Region (5)
Telephone: 916-464-3291
Last EDR Contact: 09/12/2011
Next Scheduled EDR Contact: 12/26/2011
Data Release Frequency: Semi-Annually

SLIC REG 6V: Spills, Leaks, Investigation & Cleanup Cost Recovery Listing

The SLIC (Spills, Leaks, Investigations and Cleanup) program is designed to protect and restore water quality from spills, leaks, and similar discharges.

Date of Government Version: 05/24/2005
Date Data Arrived at EDR: 05/25/2005
Date Made Active in Reports: 06/16/2005
Number of Days to Update: 22

Source: Regional Water Quality Control Board, Victorville Branch
Telephone: 619-241-6583
Last EDR Contact: 08/15/2011
Next Scheduled EDR Contact: 11/28/2011
Data Release Frequency: Semi-Annually

GOVERNMENT RECORDS SEARCHED / DATA CURRENCY TRACKING

SLIC REG 6L: SLIC Sites

The SLIC (Spills, Leaks, Investigations and Cleanup) program is designed to protect and restore water quality from spills, leaks, and similar discharges.

Date of Government Version: 09/07/2004
Date Data Arrived at EDR: 09/07/2004
Date Made Active in Reports: 10/12/2004
Number of Days to Update: 35

Source: California Regional Water Quality Control Board, Lahontan Region
Telephone: 530-542-5574
Last EDR Contact: 08/15/2011
Next Scheduled EDR Contact: 11/28/2011
Data Release Frequency: No Update Planned

SLIC REG 7: SLIC List

The SLIC (Spills, Leaks, Investigations and Cleanup) program is designed to protect and restore water quality from spills, leaks, and similar discharges.

Date of Government Version: 11/24/2004
Date Data Arrived at EDR: 11/29/2004
Date Made Active in Reports: 01/04/2005
Number of Days to Update: 36

Source: California Regional Quality Control Board, Colorado River Basin Region
Telephone: 760-346-7491
Last EDR Contact: 08/01/2011
Next Scheduled EDR Contact: 11/14/2011
Data Release Frequency: No Update Planned

SLIC REG 8: Spills, Leaks, Investigation & Cleanup Cost Recovery Listing

The SLIC (Spills, Leaks, Investigations and Cleanup) program is designed to protect and restore water quality from spills, leaks, and similar discharges.

Date of Government Version: 04/03/2008
Date Data Arrived at EDR: 04/03/2008
Date Made Active in Reports: 04/14/2008
Number of Days to Update: 11

Source: California Region Water Quality Control Board Santa Ana Region (8)
Telephone: 951-782-3298
Last EDR Contact: 09/12/2011
Next Scheduled EDR Contact: 12/26/2011
Data Release Frequency: Semi-Annually

SLIC REG 9: Spills, Leaks, Investigation & Cleanup Cost Recovery Listing

The SLIC (Spills, Leaks, Investigations and Cleanup) program is designed to protect and restore water quality from spills, leaks, and similar discharges.

Date of Government Version: 09/10/2007
Date Data Arrived at EDR: 09/11/2007
Date Made Active in Reports: 09/28/2007
Number of Days to Update: 17

Source: California Regional Water Quality Control Board San Diego Region (9)
Telephone: 858-467-2980
Last EDR Contact: 08/08/2011
Next Scheduled EDR Contact: 11/21/2011
Data Release Frequency: Annually

State and tribal registered storage tank lists

FEMA UST: Underground Storage Tank Listing

A listing of all FEMA owned underground storage tanks.

Date of Government Version: 05/15/2017
Date Data Arrived at EDR: 05/30/2017
Date Made Active in Reports: 10/13/2017
Number of Days to Update: 136

Source: FEMA
Telephone: 202-646-5797
Last EDR Contact: 07/11/2018
Next Scheduled EDR Contact: 10/22/2018
Data Release Frequency: Varies

MILITARY UST SITES: Military UST Sites (GEOTRACKER)

Military ust sites

Date of Government Version: 03/12/2018
Date Data Arrived at EDR: 03/14/2018
Date Made Active in Reports: 05/04/2018
Number of Days to Update: 51

Source: State Water Resources Control Board
Telephone: 866-480-1028
Last EDR Contact: 12/12/2018
Next Scheduled EDR Contact: 09/24/2018
Data Release Frequency: Varies

GOVERNMENT RECORDS SEARCHED / DATA CURRENCY TRACKING

UST: Active UST Facilities

Active UST facilities gathered from the local regulatory agencies

Date of Government Version: 06/11/2018	Source: SWRCB
Date Data Arrived at EDR: 06/13/2018	Telephone: 916-341-5851
Date Made Active in Reports: 07/09/2018	Last EDR Contact: 06/13/2018
Number of Days to Update: 26	Next Scheduled EDR Contact: 09/24/2018
	Data Release Frequency: Semi-Annually

UST CLOSURE: Proposed Closure of Underground Storage Tank (UST) Cases

UST cases that are being considered for closure by either the State Water Resources Control Board or the Executive Director have been posted for a 60-day public comment period. UST Case Closures being proposed for consideration by the State Water Resources Control Board. These are primarily UST cases that meet closure criteria under the decisional framework in State Water Board Resolution No. 92-49 and other Board orders. UST Case Closures proposed for consideration by the Executive Director pursuant to State Water Board Resolution No. 2012-0061. These are cases that meet the criteria of the Low-Threat UST Case Closure Policy. UST Case Closure Review Denials and Approved Orders.

Date of Government Version: 06/11/2018	Source: State Water Resources Control Board
Date Data Arrived at EDR: 06/13/2018	Telephone: 916-327-7844
Date Made Active in Reports: 07/10/2018	Last EDR Contact: 06/13/2018
Number of Days to Update: 27	Next Scheduled EDR Contact: 09/24/2018
	Data Release Frequency: Varies

AST: Aboveground Petroleum Storage Tank Facilities

A listing of aboveground storage tank petroleum storage tank locations.

Date of Government Version: 07/06/2016	Source: California Environmental Protection Agency
Date Data Arrived at EDR: 07/12/2016	Telephone: 916-327-5092
Date Made Active in Reports: 09/19/2016	Last EDR Contact: 06/21/2018
Number of Days to Update: 69	Next Scheduled EDR Contact: 10/01/2018
	Data Release Frequency: Quarterly

INDIAN UST R9: Underground Storage Tanks on Indian Land

The Indian Underground Storage Tank (UST) database provides information about underground storage tanks on Indian land in EPA Region 9 (Arizona, California, Hawaii, Nevada, the Pacific Islands, and Tribal Nations).

Date of Government Version: 09/30/2017	Source: EPA Region 9
Date Data Arrived at EDR: 01/23/2018	Telephone: 415-972-3368
Date Made Active in Reports: 04/13/2018	Last EDR Contact: 05/18/2018
Number of Days to Update: 80	Next Scheduled EDR Contact: 08/06/2018
	Data Release Frequency: Varies

INDIAN UST R8: Underground Storage Tanks on Indian Land

The Indian Underground Storage Tank (UST) database provides information about underground storage tanks on Indian land in EPA Region 8 (Colorado, Montana, North Dakota, South Dakota, Utah, Wyoming and 27 Tribal Nations).

Date of Government Version: 10/12/2017	Source: EPA Region 8
Date Data Arrived at EDR: 01/23/2018	Telephone: 303-312-6137
Date Made Active in Reports: 04/13/2018	Last EDR Contact: 05/18/2018
Number of Days to Update: 80	Next Scheduled EDR Contact: 08/06/2018
	Data Release Frequency: Varies

INDIAN UST R7: Underground Storage Tanks on Indian Land

The Indian Underground Storage Tank (UST) database provides information about underground storage tanks on Indian land in EPA Region 7 (Iowa, Kansas, Missouri, Nebraska, and 9 Tribal Nations).

Date of Government Version: 01/13/2018	Source: EPA Region 7
Date Data Arrived at EDR: 01/23/2018	Telephone: 913-551-7003
Date Made Active in Reports: 04/13/2018	Last EDR Contact: 05/18/2018
Number of Days to Update: 80	Next Scheduled EDR Contact: 08/06/2018
	Data Release Frequency: Varies

GOVERNMENT RECORDS SEARCHED / DATA CURRENCY TRACKING

INDIAN UST R6: Underground Storage Tanks on Indian Land

The Indian Underground Storage Tank (UST) database provides information about underground storage tanks on Indian land in EPA Region 6 (Louisiana, Arkansas, Oklahoma, New Mexico, Texas and 65 Tribes).

Date of Government Version: 04/24/2017	Source: EPA Region 6
Date Data Arrived at EDR: 07/27/2017	Telephone: 214-665-7591
Date Made Active in Reports: 12/08/2017	Last EDR Contact: 05/18/2018
Number of Days to Update: 134	Next Scheduled EDR Contact: 08/06/2018
	Data Release Frequency: Varies

INDIAN UST R10: Underground Storage Tanks on Indian Land

The Indian Underground Storage Tank (UST) database provides information about underground storage tanks on Indian land in EPA Region 10 (Alaska, Idaho, Oregon, Washington, and Tribal Nations).

Date of Government Version: 10/24/2017	Source: EPA Region 10
Date Data Arrived at EDR: 01/23/2018	Telephone: 206-553-2857
Date Made Active in Reports: 04/13/2018	Last EDR Contact: 05/18/2018
Number of Days to Update: 80	Next Scheduled EDR Contact: 08/06/2018
	Data Release Frequency: Varies

INDIAN UST R1: Underground Storage Tanks on Indian Land

The Indian Underground Storage Tank (UST) database provides information about underground storage tanks on Indian land in EPA Region 1 (Connecticut, Maine, Massachusetts, New Hampshire, Rhode Island, Vermont and ten Tribal Nations).

Date of Government Version: 10/14/2017	Source: EPA, Region 1
Date Data Arrived at EDR: 01/23/2018	Telephone: 617-918-1313
Date Made Active in Reports: 04/13/2018	Last EDR Contact: 05/18/2018
Number of Days to Update: 80	Next Scheduled EDR Contact: 08/06/2018
	Data Release Frequency: Varies

INDIAN UST R4: Underground Storage Tanks on Indian Land

The Indian Underground Storage Tank (UST) database provides information about underground storage tanks on Indian land in EPA Region 4 (Alabama, Florida, Georgia, Kentucky, Mississippi, North Carolina, South Carolina, Tennessee and Tribal Nations)

Date of Government Version: 10/14/2017	Source: EPA Region 4
Date Data Arrived at EDR: 01/23/2018	Telephone: 404-562-9424
Date Made Active in Reports: 04/13/2018	Last EDR Contact: 05/16/2018
Number of Days to Update: 80	Next Scheduled EDR Contact: 08/06/2018
	Data Release Frequency: Varies

INDIAN UST R5: Underground Storage Tanks on Indian Land

The Indian Underground Storage Tank (UST) database provides information about underground storage tanks on Indian land in EPA Region 5 (Michigan, Minnesota and Wisconsin and Tribal Nations).

Date of Government Version: 10/16/2017	Source: EPA Region 5
Date Data Arrived at EDR: 01/23/2018	Telephone: 312-886-6136
Date Made Active in Reports: 04/13/2018	Last EDR Contact: 05/18/2018
Number of Days to Update: 80	Next Scheduled EDR Contact: 08/06/2018
	Data Release Frequency: Varies

State and tribal voluntary cleanup sites

VCP: Voluntary Cleanup Program Properties

Contains low threat level properties with either confirmed or unconfirmed releases and the project proponents have request that DTSC oversee investigation and/or cleanup activities and have agreed to provide coverage for DTSC's costs.

GOVERNMENT RECORDS SEARCHED / DATA CURRENCY TRACKING

Date of Government Version: 04/30/2018
Date Data Arrived at EDR: 05/02/2018
Date Made Active in Reports: 06/22/2018
Number of Days to Update: 51

Source: Department of Toxic Substances Control
Telephone: 916-323-3400
Last EDR Contact: 05/02/2018
Next Scheduled EDR Contact: 08/13/2018
Data Release Frequency: Quarterly

INDIAN VCP R7: Voluntary Cleanup Priority Listing

A listing of voluntary cleanup priority sites located on Indian Land located in Region 7.

Date of Government Version: 03/20/2008
Date Data Arrived at EDR: 04/22/2008
Date Made Active in Reports: 05/19/2008
Number of Days to Update: 27

Source: EPA, Region 7
Telephone: 913-551-7365
Last EDR Contact: 04/20/2009
Next Scheduled EDR Contact: 07/20/2009
Data Release Frequency: Varies

INDIAN VCP R1: Voluntary Cleanup Priority Listing

A listing of voluntary cleanup priority sites located on Indian Land located in Region 1.

Date of Government Version: 07/27/2015
Date Data Arrived at EDR: 09/29/2015
Date Made Active in Reports: 02/18/2016
Number of Days to Update: 142

Source: EPA, Region 1
Telephone: 617-918-1102
Last EDR Contact: 06/22/2018
Next Scheduled EDR Contact: 10/08/2018
Data Release Frequency: Varies

State and tribal Brownfields sites

BROWNFIELDS: Considered Brownfields Sites Listing

A listing of sites the SWRCB considers to be Brownfields since these are sites have come to them through the MOA Process.

Date of Government Version: 03/26/2018
Date Data Arrived at EDR: 03/27/2018
Date Made Active in Reports: 05/04/2018
Number of Days to Update: 38

Source: State Water Resources Control Board
Telephone: 916-323-7905
Last EDR Contact: 06/27/2018
Next Scheduled EDR Contact: 10/08/2018
Data Release Frequency: Quarterly

ADDITIONAL ENVIRONMENTAL RECORDS

Local Brownfield lists

US BROWNFIELDS: A Listing of Brownfields Sites

Brownfields are real property, the expansion, redevelopment, or reuse of which may be complicated by the presence or potential presence of a hazardous substance, pollutant, or contaminant. Cleaning up and reinvesting in these properties takes development pressures off of undeveloped, open land, and both improves and protects the environment. Assessment, Cleanup and Redevelopment Exchange System (ACRES) stores information reported by EPA Brownfields grant recipients on brownfields properties assessed or cleaned up with grant funding as well as information on Targeted Brownfields Assessments performed by EPA Regions. A listing of ACRES Brownfield sites is obtained from Cleanups in My Community. Cleanups in My Community provides information on Brownfields properties for which information is reported back to EPA, as well as areas served by Brownfields grant programs.

Date of Government Version: 03/19/2018
Date Data Arrived at EDR: 03/21/2018
Date Made Active in Reports: 06/08/2018
Number of Days to Update: 79

Source: Environmental Protection Agency
Telephone: 202-566-2777
Last EDR Contact: 06/20/2018
Next Scheduled EDR Contact: 10/01/2018
Data Release Frequency: Semi-Annually

Local Lists of Landfill / Solid Waste Disposal Sites

WMUDS/SWAT: Waste Management Unit Database

Waste Management Unit Database System. WMUDS is used by the State Water Resources Control Board staff and the Regional Water Quality Control Boards for program tracking and inventory of waste management units. WMUDS is composed of the following databases: Facility Information, Scheduled Inspections Information, Waste Management Unit Information, SWAT Program Information, SWAT Report Summary Information, SWAT Report Summary Data, Chapter 15 (formerly Subchapter 15) Information, Chapter 15 Monitoring Parameters, TPCA Program Information, RCRA Program Information, Closure Information, and Interested Parties Information.

GOVERNMENT RECORDS SEARCHED / DATA CURRENCY TRACKING

Date of Government Version: 04/01/2000
Date Data Arrived at EDR: 04/10/2000
Date Made Active in Reports: 05/10/2000
Number of Days to Update: 30

Source: State Water Resources Control Board
Telephone: 916-227-4448
Last EDR Contact: 05/03/2018
Next Scheduled EDR Contact: 08/13/2018
Data Release Frequency: No Update Planned

SWRCY: Recycler Database

A listing of recycling facilities in California.

Date of Government Version: 03/12/2018
Date Data Arrived at EDR: 03/14/2018
Date Made Active in Reports: 05/04/2018
Number of Days to Update: 51

Source: Department of Conservation
Telephone: 916-323-3836
Last EDR Contact: 06/13/2018
Next Scheduled EDR Contact: 09/24/2018
Data Release Frequency: Quarterly

HAULERS: Registered Waste Tire Haulers Listing

A listing of registered waste tire haulers.

Date of Government Version: 02/08/2018
Date Data Arrived at EDR: 02/09/2018
Date Made Active in Reports: 03/20/2018
Number of Days to Update: 39

Source: Integrated Waste Management Board
Telephone: 916-341-6422
Last EDR Contact: 05/22/2018
Next Scheduled EDR Contact: 08/27/2018
Data Release Frequency: Varies

DEBRIS REGION 9: Torres Martinez Reservation Illegal Dump Site Locations

A listing of illegal dump sites location on the Torres Martinez Indian Reservation located in eastern Riverside County and northern Imperial County, California.

Date of Government Version: 01/12/2009
Date Data Arrived at EDR: 05/07/2009
Date Made Active in Reports: 09/21/2009
Number of Days to Update: 137

Source: EPA, Region 9
Telephone: 415-947-4219
Last EDR Contact: 04/18/2018
Next Scheduled EDR Contact: 08/06/2018
Data Release Frequency: No Update Planned

ODI: Open Dump Inventory

An open dump is defined as a disposal facility that does not comply with one or more of the Part 257 or Part 258 Subtitle D Criteria.

Date of Government Version: 06/30/1985
Date Data Arrived at EDR: 08/09/2004
Date Made Active in Reports: 09/17/2004
Number of Days to Update: 39

Source: Environmental Protection Agency
Telephone: 800-424-9346
Last EDR Contact: 06/09/2004
Next Scheduled EDR Contact: N/A
Data Release Frequency: No Update Planned

IHS OPEN DUMPS: Open Dumps on Indian Land

A listing of all open dumps located on Indian Land in the United States.

Date of Government Version: 04/01/2014
Date Data Arrived at EDR: 08/06/2014
Date Made Active in Reports: 01/29/2015
Number of Days to Update: 176

Source: Department of Health & Human Services, Indian Health Service
Telephone: 301-443-1452
Last EDR Contact: 05/04/2018
Next Scheduled EDR Contact: 08/13/2018
Data Release Frequency: Varies

Local Lists of Hazardous waste / Contaminated Sites

US HIST CDL: National Clandestine Laboratory Register

A listing of clandestine drug lab locations that have been removed from the DEAs National Clandestine Laboratory Register.

GOVERNMENT RECORDS SEARCHED / DATA CURRENCY TRACKING

Date of Government Version: 02/22/2018
Date Data Arrived at EDR: 03/01/2018
Date Made Active in Reports: 05/11/2018
Number of Days to Update: 71

Source: Drug Enforcement Administration
Telephone: 202-307-1000
Last EDR Contact: 05/30/2018
Next Scheduled EDR Contact: 09/10/2018
Data Release Frequency: No Update Planned

HIST CAL-SITES: Calsites Database

The Calsites database contains potential or confirmed hazardous substance release properties. In 1996, California EPA reevaluated and significantly reduced the number of sites in the Calsites database. No longer updated by the state agency. It has been replaced by ENVIROSTOR.

Date of Government Version: 08/08/2005
Date Data Arrived at EDR: 08/03/2006
Date Made Active in Reports: 08/24/2006
Number of Days to Update: 21

Source: Department of Toxic Substance Control
Telephone: 916-323-3400
Last EDR Contact: 02/23/2009
Next Scheduled EDR Contact: 05/25/2009
Data Release Frequency: No Update Planned

SCH: School Property Evaluation Program

This category contains proposed and existing school sites that are being evaluated by DTSC for possible hazardous materials contamination. In some cases, these properties may be listed in the CalSites category depending on the level of threat to public health and safety or the environment they pose.

Date of Government Version: 04/30/2018
Date Data Arrived at EDR: 05/02/2018
Date Made Active in Reports: 06/22/2018
Number of Days to Update: 51

Source: Department of Toxic Substances Control
Telephone: 916-323-3400
Last EDR Contact: 05/02/2018
Next Scheduled EDR Contact: 08/13/2018
Data Release Frequency: Quarterly

CDL: Clandestine Drug Labs

A listing of drug lab locations. Listing of a location in this database does not indicate that any illegal drug lab materials were or were not present there, and does not constitute a determination that the location either requires or does not require additional cleanup work.

Date of Government Version: 06/30/2017
Date Data Arrived at EDR: 08/18/2017
Date Made Active in Reports: 09/21/2017
Number of Days to Update: 34

Source: Department of Toxic Substances Control
Telephone: 916-255-6504
Last EDR Contact: 07/05/2018
Next Scheduled EDR Contact: 10/22/2018
Data Release Frequency: Varies

TOXIC PITS: Toxic Pits Cleanup Act Sites

Toxic PITS Cleanup Act Sites. TOXIC PITS identifies sites suspected of containing hazardous substances where cleanup has not yet been completed.

Date of Government Version: 07/01/1995
Date Data Arrived at EDR: 08/30/1995
Date Made Active in Reports: 09/26/1995
Number of Days to Update: 27

Source: State Water Resources Control Board
Telephone: 916-227-4364
Last EDR Contact: 01/26/2009
Next Scheduled EDR Contact: 04/27/2009
Data Release Frequency: No Update Planned

US CDL: Clandestine Drug Labs

A listing of clandestine drug lab locations. The U.S. Department of Justice ("the Department") provides this web site as a public service. It contains addresses of some locations where law enforcement agencies reported they found chemicals or other items that indicated the presence of either clandestine drug laboratories or dumpsites. In most cases, the source of the entries is not the Department, and the Department has not verified the entry and does not guarantee its accuracy. Members of the public must verify the accuracy of all entries by, for example, contacting local law enforcement and local health departments.

Date of Government Version: 02/22/2018
Date Data Arrived at EDR: 03/01/2018
Date Made Active in Reports: 05/11/2018
Number of Days to Update: 71

Source: Drug Enforcement Administration
Telephone: 202-307-1000
Last EDR Contact: 05/30/2018
Next Scheduled EDR Contact: 09/10/2018
Data Release Frequency: Quarterly

GOVERNMENT RECORDS SEARCHED / DATA CURRENCY TRACKING

CERS HAZ WASTE: CERS HAZ WASTE

List of sites in the California Environmental Protection Agency (CalEPA) Regulated Site Portal which fall under the Hazardous Chemical Management, Hazardous Waste Onsite Treatment, Household Hazardous Waste Collection, Hazardous Waste Generator, and RCRA LQ HW Generator programs.

Date of Government Version: 04/23/2018	Source: CalEPA
Date Data Arrived at EDR: 04/24/2018	Telephone: 916-323-2514
Date Made Active in Reports: 06/07/2018	Last EDR Contact: 04/24/2018
Number of Days to Update: 44	Next Scheduled EDR Contact: 08/06/2018
	Data Release Frequency: Quarterly

Local Lists of Registered Storage Tanks

SWEEPS UST: SWEEPS UST Listing

Statewide Environmental Evaluation and Planning System. This underground storage tank listing was updated and maintained by a company contacted by the SWRCB in the early 1990's. The listing is no longer updated or maintained. The local agency is the contact for more information on a site on the SWEEPS list.

Date of Government Version: 06/01/1994	Source: State Water Resources Control Board
Date Data Arrived at EDR: 07/07/2005	Telephone: N/A
Date Made Active in Reports: 08/11/2005	Last EDR Contact: 06/03/2005
Number of Days to Update: 35	Next Scheduled EDR Contact: N/A
	Data Release Frequency: No Update Planned

UST MENDOCINO: Mendocino County UST Database

A listing of underground storage tank locations in Mendocino County.

Date of Government Version: 03/28/2018	Source: Department of Public Health
Date Data Arrived at EDR: 05/25/2018	Telephone: 707-463-4466
Date Made Active in Reports: 07/10/2018	Last EDR Contact: 05/22/2018
Number of Days to Update: 46	Next Scheduled EDR Contact: 09/10/2018
	Data Release Frequency: Annually

HIST UST: Hazardous Substance Storage Container Database

The Hazardous Substance Storage Container Database is a historical listing of UST sites. Refer to local/county source for current data.

Date of Government Version: 10/15/1990	Source: State Water Resources Control Board
Date Data Arrived at EDR: 01/25/1991	Telephone: 916-341-5851
Date Made Active in Reports: 02/12/1991	Last EDR Contact: 07/26/2001
Number of Days to Update: 18	Next Scheduled EDR Contact: N/A
	Data Release Frequency: No Update Planned

SAN FRANCISCO AST: Aboveground Storage Tank Site Listing

Aboveground storage tank sites

Date of Government Version: 04/19/2018	Source: San Francisco County Department of Public Health
Date Data Arrived at EDR: 04/24/2018	Telephone: 415-252-3896
Date Made Active in Reports: 05/04/2018	Last EDR Contact: 05/02/2018
Number of Days to Update: 10	Next Scheduled EDR Contact: 08/20/2018
	Data Release Frequency: Varies

CA FID UST: Facility Inventory Database

The Facility Inventory Database (FID) contains a historical listing of active and inactive underground storage tank locations from the State Water Resource Control Board. Refer to local/county source for current data.

Date of Government Version: 10/31/1994	Source: California Environmental Protection Agency
Date Data Arrived at EDR: 09/05/1995	Telephone: 916-341-5851
Date Made Active in Reports: 09/29/1995	Last EDR Contact: 12/28/1998
Number of Days to Update: 24	Next Scheduled EDR Contact: N/A
	Data Release Frequency: No Update Planned

GOVERNMENT RECORDS SEARCHED / DATA CURRENCY TRACKING

CERS TANKS: California Environmental Reporting System (CERS) Tanks

List of sites in the California Environmental Protection Agency (CalEPA) Regulated Site Portal which fall under the Aboveground Petroleum Storage and Underground Storage Tank regulatory programs.

Date of Government Version: 04/23/2018	Source: California Environmental Protection Agency
Date Data Arrived at EDR: 04/24/2018	Telephone: 916-323-2514
Date Made Active in Reports: 06/07/2018	Last EDR Contact: 04/24/2018
Number of Days to Update: 44	Next Scheduled EDR Contact: 08/06/2018
	Data Release Frequency: Quarterly

Local Land Records

LIENS: Environmental Liens Listing

A listing of property locations with environmental liens for California where DTSC is a lien holder.

Date of Government Version: 01/28/2018	Source: Department of Toxic Substances Control
Date Data Arrived at EDR: 03/01/2018	Telephone: 916-323-3400
Date Made Active in Reports: 04/16/2018	Last EDR Contact: 05/31/2018
Number of Days to Update: 46	Next Scheduled EDR Contact: 09/17/2018
	Data Release Frequency: Varies

LIENS 2: CERCLA Lien Information

A Federal CERCLA ('Superfund') lien can exist by operation of law at any site or property at which EPA has spent Superfund monies. These monies are spent to investigate and address releases and threatened releases of contamination. CERCLIS provides information as to the identity of these sites and properties.

Date of Government Version: 05/13/2018	Source: Environmental Protection Agency
Date Data Arrived at EDR: 05/30/2018	Telephone: 202-564-6023
Date Made Active in Reports: 06/29/2018	Last EDR Contact: 07/06/2018
Number of Days to Update: 30	Next Scheduled EDR Contact: 08/06/2018
	Data Release Frequency: Semi-Annually

DEED: Deed Restriction Listing

Site Mitigation and Brownfields Reuse Program Facility Sites with Deed Restrictions & Hazardous Waste Management Program Facility Sites with Deed / Land Use Restriction. The DTSC Site Mitigation and Brownfields Reuse Program (SMBRP) list includes sites cleaned up under the program's oversight and generally does not include current or former hazardous waste facilities that required a hazardous waste facility permit. The list represents deed restrictions that are active. Some sites have multiple deed restrictions. The DTSC Hazardous Waste Management Program (HWMP) has developed a list of current or former hazardous waste facilities that have a recorded land use restriction at the local county recorder's office. The land use restrictions on this list were required by the DTSC HWMP as a result of the presence of hazardous substances that remain on site after the facility (or part of the facility) has been closed or cleaned up. The types of land use restriction include deed notice, deed restriction, or a land use restriction that binds current and future owners.

Date of Government Version: 02/08/2018	Source: DTSC and SWRCB
Date Data Arrived at EDR: 02/08/2018	Telephone: 916-323-3400
Date Made Active in Reports: 02/08/2018	Last EDR Contact: 06/06/2018
Number of Days to Update: 0	Next Scheduled EDR Contact: 09/17/2018
	Data Release Frequency: Semi-Annually

Records of Emergency Release Reports

HMIRS: Hazardous Materials Information Reporting System

Hazardous Materials Incident Report System. HMIRS contains hazardous material spill incidents reported to DOT.

Date of Government Version: 03/26/2018	Source: U.S. Department of Transportation
Date Data Arrived at EDR: 03/27/2018	Telephone: 202-366-4555
Date Made Active in Reports: 06/08/2018	Last EDR Contact: 03/27/2018
Number of Days to Update: 73	Next Scheduled EDR Contact: 07/09/2018
	Data Release Frequency: Quarterly

GOVERNMENT RECORDS SEARCHED / DATA CURRENCY TRACKING

CHMIRS: California Hazardous Material Incident Report System

California Hazardous Material Incident Reporting System. CHMIRS contains information on reported hazardous material incidents (accidental releases or spills).

Date of Government Version: 04/06/2018	Source: Office of Emergency Services
Date Data Arrived at EDR: 04/24/2018	Telephone: 916-845-8400
Date Made Active in Reports: 06/14/2018	Last EDR Contact: 04/24/2018
Number of Days to Update: 51	Next Scheduled EDR Contact: 08/06/2018
	Data Release Frequency: Semi-Annually

LDS: Land Disposal Sites Listing (GEOTRACKER)

Land Disposal sites (Landfills) included in GeoTracker. GeoTracker is the Water Boards data management system for sites that impact, or have the potential to impact, water quality in California, with emphasis on groundwater.

Date of Government Version: 03/12/2018	Source: State Water Quality Control Board
Date Data Arrived at EDR: 03/14/2018	Telephone: 866-480-1028
Date Made Active in Reports: 05/04/2018	Last EDR Contact: 12/12/2018
Number of Days to Update: 51	Next Scheduled EDR Contact: 09/24/2018
	Data Release Frequency: Quarterly

MCS: Military Cleanup Sites Listing (GEOTRACKER)

Military sites (consisting of: Military UST sites; Military Privatized sites; and Military Cleanup sites [formerly known as DoD non UST]) included in GeoTracker. GeoTracker is the Water Boards data management system for sites that impact, or have the potential to impact, water quality in California, with emphasis on groundwater.

Date of Government Version: 03/12/2018	Source: State Water Resources Control Board
Date Data Arrived at EDR: 03/14/2018	Telephone: 866-480-1028
Date Made Active in Reports: 03/21/2018	Last EDR Contact: 12/12/2018
Number of Days to Update: 7	Next Scheduled EDR Contact: 09/24/2018
	Data Release Frequency: Quarterly

SPILLS 90: SPILLS90 data from FirstSearch

Spills 90 includes those spill and release records available exclusively from FirstSearch databases. Typically, they may include chemical, oil and/or hazardous substance spills recorded after 1990. Duplicate records that are already included in EDR incident and release records are not included in Spills 90.

Date of Government Version: 06/06/2012	Source: FirstSearch
Date Data Arrived at EDR: 01/03/2013	Telephone: N/A
Date Made Active in Reports: 02/22/2013	Last EDR Contact: 01/03/2013
Number of Days to Update: 50	Next Scheduled EDR Contact: N/A
	Data Release Frequency: No Update Planned

Other Ascertainable Records

RCRA NonGen / NLR: RCRA - Non Generators / No Longer Regulated

RCRAInfo is EPA's comprehensive information system, providing access to data supporting the Resource Conservation and Recovery Act (RCRA) of 1976 and the Hazardous and Solid Waste Amendments (HSWA) of 1984. The database includes selective information on sites which generate, transport, store, treat and/or dispose of hazardous waste as defined by the Resource Conservation and Recovery Act (RCRA). Non-Generators do not presently generate hazardous waste.

Date of Government Version: 03/01/2018	Source: Environmental Protection Agency
Date Data Arrived at EDR: 03/28/2018	Telephone: (415) 495-8895
Date Made Active in Reports: 06/22/2018	Last EDR Contact: 06/28/2018
Number of Days to Update: 86	Next Scheduled EDR Contact: 10/08/2018
	Data Release Frequency: Quarterly

FUDS: Formerly Used Defense Sites

The listing includes locations of Formerly Used Defense Sites properties where the US Army Corps of Engineers is actively working or will take necessary cleanup actions.

GOVERNMENT RECORDS SEARCHED / DATA CURRENCY TRACKING

Date of Government Version: 01/31/2015
Date Data Arrived at EDR: 07/08/2015
Date Made Active in Reports: 10/13/2015
Number of Days to Update: 97

Source: U.S. Army Corps of Engineers
Telephone: 202-528-4285
Last EDR Contact: 05/25/2018
Next Scheduled EDR Contact: 09/03/2018
Data Release Frequency: Varies

DOD: Department of Defense Sites

This data set consists of federally owned or administered lands, administered by the Department of Defense, that have any area equal to or greater than 640 acres of the United States, Puerto Rico, and the U.S. Virgin Islands.

Date of Government Version: 12/31/2005
Date Data Arrived at EDR: 11/10/2006
Date Made Active in Reports: 01/11/2007
Number of Days to Update: 62

Source: USGS
Telephone: 888-275-8747
Last EDR Contact: 07/11/2018
Next Scheduled EDR Contact: 10/22/2018
Data Release Frequency: Semi-Annually

FEDLAND: Federal and Indian Lands

Federally and Indian administrated lands of the United States. Lands included are administrated by: Army Corps of Engineers, Bureau of Reclamation, National Wild and Scenic River, National Wildlife Refuge, Public Domain Land, Wilderness, Wilderness Study Area, Wildlife Management Area, Bureau of Indian Affairs, Bureau of Land Management, Department of Justice, Forest Service, Fish and Wildlife Service, National Park Service.

Date of Government Version: 12/31/2005
Date Data Arrived at EDR: 02/06/2006
Date Made Active in Reports: 01/11/2007
Number of Days to Update: 339

Source: U.S. Geological Survey
Telephone: 888-275-8747
Last EDR Contact: 04/11/2018
Next Scheduled EDR Contact: 07/23/2018
Data Release Frequency: N/A

SCRD DRYCLEANERS: State Coalition for Remediation of Drycleaners Listing

The State Coalition for Remediation of Drycleaners was established in 1998, with support from the U.S. EPA Office of Superfund Remediation and Technology Innovation. It is comprised of representatives of states with established drycleaner remediation programs. Currently the member states are Alabama, Connecticut, Florida, Illinois, Kansas, Minnesota, Missouri, North Carolina, Oregon, South Carolina, Tennessee, Texas, and Wisconsin.

Date of Government Version: 01/01/2017
Date Data Arrived at EDR: 02/03/2017
Date Made Active in Reports: 04/07/2017
Number of Days to Update: 63

Source: Environmental Protection Agency
Telephone: 615-532-8599
Last EDR Contact: 05/15/2018
Next Scheduled EDR Contact: 08/27/2018
Data Release Frequency: Varies

US FIN ASSUR: Financial Assurance Information

All owners and operators of facilities that treat, store, or dispose of hazardous waste are required to provide proof that they will have sufficient funds to pay for the clean up, closure, and post-closure care of their facilities.

Date of Government Version: 03/01/2018
Date Data Arrived at EDR: 03/27/2018
Date Made Active in Reports: 06/22/2018
Number of Days to Update: 87

Source: Environmental Protection Agency
Telephone: 202-566-1917
Last EDR Contact: 06/27/2018
Next Scheduled EDR Contact: 10/08/2018
Data Release Frequency: Quarterly

EPA WATCH LIST: EPA WATCH LIST

EPA maintains a "Watch List" to facilitate dialogue between EPA, state and local environmental agencies on enforcement matters relating to facilities with alleged violations identified as either significant or high priority. Being on the Watch List does not mean that the facility has actually violated the law only that an investigation by EPA or a state or local environmental agency has led those organizations to allege that an unproven violation has in fact occurred. Being on the Watch List does not represent a higher level of concern regarding the alleged violations that were detected, but instead indicates cases requiring additional dialogue between EPA, state and local agencies - primarily because of the length of time the alleged violation has gone unaddressed or unresolved.

GOVERNMENT RECORDS SEARCHED / DATA CURRENCY TRACKING

Date of Government Version: 08/30/2013
Date Data Arrived at EDR: 03/21/2014
Date Made Active in Reports: 06/17/2014
Number of Days to Update: 88

Source: Environmental Protection Agency
Telephone: 617-520-3000
Last EDR Contact: 05/07/2018
Next Scheduled EDR Contact: 08/20/2018
Data Release Frequency: Quarterly

2020 COR ACTION: 2020 Corrective Action Program List

The EPA has set ambitious goals for the RCRA Corrective Action program by creating the 2020 Corrective Action Universe. This RCRA cleanup baseline includes facilities expected to need corrective action. The 2020 universe contains a wide variety of sites. Some properties are heavily contaminated while others were contaminated but have since been cleaned up. Still others have not been fully investigated yet, and may require little or no remediation. Inclusion in the 2020 Universe does not necessarily imply failure on the part of a facility to meet its RCRA obligations.

Date of Government Version: 04/22/2013
Date Data Arrived at EDR: 03/03/2015
Date Made Active in Reports: 03/09/2015
Number of Days to Update: 6

Source: Environmental Protection Agency
Telephone: 703-308-4044
Last EDR Contact: 05/08/2018
Next Scheduled EDR Contact: 08/20/2018
Data Release Frequency: Varies

TSCA: Toxic Substances Control Act

Toxic Substances Control Act. TSCA identifies manufacturers and importers of chemical substances included on the TSCA Chemical Substance Inventory list. It includes data on the production volume of these substances by plant site.

Date of Government Version: 12/31/2016
Date Data Arrived at EDR: 06/21/2017
Date Made Active in Reports: 01/05/2018
Number of Days to Update: 198

Source: EPA
Telephone: 202-260-5521
Last EDR Contact: 06/22/2018
Next Scheduled EDR Contact: 10/01/2018
Data Release Frequency: Every 4 Years

TRIS: Toxic Chemical Release Inventory System

Toxic Release Inventory System. TRIS identifies facilities which release toxic chemicals to the air, water and land in reportable quantities under SARA Title III Section 313.

Date of Government Version: 12/31/2016
Date Data Arrived at EDR: 01/10/2018
Date Made Active in Reports: 01/12/2018
Number of Days to Update: 2

Source: EPA
Telephone: 202-566-0250
Last EDR Contact: 05/25/2018
Next Scheduled EDR Contact: 09/03/2018
Data Release Frequency: Annually

SSTS: Section 7 Tracking Systems

Section 7 of the Federal Insecticide, Fungicide and Rodenticide Act, as amended (92 Stat. 829) requires all registered pesticide-producing establishments to submit a report to the Environmental Protection Agency by March 1st each year. Each establishment must report the types and amounts of pesticides, active ingredients and devices being produced, and those having been produced and sold or distributed in the past year.

Date of Government Version: 12/31/2009
Date Data Arrived at EDR: 12/10/2010
Date Made Active in Reports: 02/25/2011
Number of Days to Update: 77

Source: EPA
Telephone: 202-564-4203
Last EDR Contact: 04/09/2018
Next Scheduled EDR Contact: 08/06/2018
Data Release Frequency: Annually

ROD: Records Of Decision

Record of Decision. ROD documents mandate a permanent remedy at an NPL (Superfund) site containing technical and health information to aid in the cleanup.

Date of Government Version: 05/13/2018
Date Data Arrived at EDR: 05/30/2018
Date Made Active in Reports: 06/29/2018
Number of Days to Update: 30

Source: EPA
Telephone: 703-416-0223
Last EDR Contact: 07/06/2018
Next Scheduled EDR Contact: 10/15/2018
Data Release Frequency: Annually

GOVERNMENT RECORDS SEARCHED / DATA CURRENCY TRACKING

RMP: Risk Management Plans

When Congress passed the Clean Air Act Amendments of 1990, it required EPA to publish regulations and guidance for chemical accident prevention at facilities using extremely hazardous substances. The Risk Management Program Rule (RMP Rule) was written to implement Section 112(r) of these amendments. The rule, which built upon existing industry codes and standards, requires companies of all sizes that use certain flammable and toxic substances to develop a Risk Management Program, which includes a(n): Hazard assessment that details the potential effects of an accidental release, an accident history of the last five years, and an evaluation of worst-case and alternative accidental releases; Prevention program that includes safety precautions and maintenance, monitoring, and employee training measures; and Emergency response program that spells out emergency health care, employee training measures and procedures for informing the public and response agencies (e.g the fire department) should an accident occur.

Date of Government Version: 11/02/2017	Source: Environmental Protection Agency
Date Data Arrived at EDR: 11/17/2017	Telephone: 202-564-8600
Date Made Active in Reports: 12/08/2017	Last EDR Contact: 04/20/2018
Number of Days to Update: 21	Next Scheduled EDR Contact: 08/06/2018
	Data Release Frequency: Varies

RAATS: RCRA Administrative Action Tracking System

RCRA Administration Action Tracking System. RAATS contains records based on enforcement actions issued under RCRA pertaining to major violators and includes administrative and civil actions brought by the EPA. For administration actions after September 30, 1995, data entry in the RAATS database was discontinued. EPA will retain a copy of the database for historical records. It was necessary to terminate RAATS because a decrease in agency resources made it impossible to continue to update the information contained in the database.

Date of Government Version: 04/17/1995	Source: EPA
Date Data Arrived at EDR: 07/03/1995	Telephone: 202-564-4104
Date Made Active in Reports: 08/07/1995	Last EDR Contact: 06/02/2008
Number of Days to Update: 35	Next Scheduled EDR Contact: 09/01/2008
	Data Release Frequency: No Update Planned

PRP: Potentially Responsible Parties

A listing of verified Potentially Responsible Parties

Date of Government Version: 10/25/2013	Source: EPA
Date Data Arrived at EDR: 10/17/2014	Telephone: 202-564-6023
Date Made Active in Reports: 10/20/2014	Last EDR Contact: 07/06/2018
Number of Days to Update: 3	Next Scheduled EDR Contact: 08/20/2018
	Data Release Frequency: Quarterly

PADS: PCB Activity Database System

PCB Activity Database. PADS Identifies generators, transporters, commercial storers and/or brokers and disposers of PCB's who are required to notify the EPA of such activities.

Date of Government Version: 06/01/2017	Source: EPA
Date Data Arrived at EDR: 06/09/2017	Telephone: 202-566-0500
Date Made Active in Reports: 10/13/2017	Last EDR Contact: 04/13/2018
Number of Days to Update: 126	Next Scheduled EDR Contact: 07/23/2018
	Data Release Frequency: Annually

ICIS: Integrated Compliance Information System

The Integrated Compliance Information System (ICIS) supports the information needs of the national enforcement and compliance program as well as the unique needs of the National Pollutant Discharge Elimination System (NPDES) program.

Date of Government Version: 11/18/2016	Source: Environmental Protection Agency
Date Data Arrived at EDR: 11/23/2016	Telephone: 202-564-2501
Date Made Active in Reports: 02/10/2017	Last EDR Contact: 07/09/2018
Number of Days to Update: 79	Next Scheduled EDR Contact: 10/22/2018
	Data Release Frequency: Quarterly

GOVERNMENT RECORDS SEARCHED / DATA CURRENCY TRACKING

FTTS: FIFRA/ TSCA Tracking System - FIFRA (Federal Insecticide, Fungicide, & Rodenticide Act)/TSCA (Toxic Substances Control Act)
FTTS tracks administrative cases and pesticide enforcement actions and compliance activities related to FIFRA, TSCA and EPCRA (Emergency Planning and Community Right-to-Know Act). To maintain currency, EDR contacts the Agency on a quarterly basis.

Date of Government Version: 04/09/2009	Source: EPA/Office of Prevention, Pesticides and Toxic Substances
Date Data Arrived at EDR: 04/16/2009	Telephone: 202-566-1667
Date Made Active in Reports: 05/11/2009	Last EDR Contact: 08/18/2017
Number of Days to Update: 25	Next Scheduled EDR Contact: 12/04/2017
	Data Release Frequency: Quarterly

FTTS INSP: FIFRA/ TSCA Tracking System - FIFRA (Federal Insecticide, Fungicide, & Rodenticide Act)/TSCA (Toxic Substances Control Act)
A listing of FIFRA/TSCA Tracking System (FTTS) inspections and enforcements.

Date of Government Version: 04/09/2009	Source: EPA
Date Data Arrived at EDR: 04/16/2009	Telephone: 202-566-1667
Date Made Active in Reports: 05/11/2009	Last EDR Contact: 08/18/2017
Number of Days to Update: 25	Next Scheduled EDR Contact: 12/04/2017
	Data Release Frequency: Quarterly

MLTS: Material Licensing Tracking System

MLTS is maintained by the Nuclear Regulatory Commission and contains a list of approximately 8,100 sites which possess or use radioactive materials and which are subject to NRC licensing requirements. To maintain currency, EDR contacts the Agency on a quarterly basis.

Date of Government Version: 08/30/2016	Source: Nuclear Regulatory Commission
Date Data Arrived at EDR: 09/08/2016	Telephone: 301-415-7169
Date Made Active in Reports: 10/21/2016	Last EDR Contact: 05/03/2018
Number of Days to Update: 43	Next Scheduled EDR Contact: 08/20/2018
	Data Release Frequency: Quarterly

COAL ASH DOE: Steam-Electric Plant Operation Data

A listing of power plants that store ash in surface ponds.

Date of Government Version: 12/31/2005	Source: Department of Energy
Date Data Arrived at EDR: 08/07/2009	Telephone: 202-586-8719
Date Made Active in Reports: 10/22/2009	Last EDR Contact: 06/07/2018
Number of Days to Update: 76	Next Scheduled EDR Contact: 09/17/2018
	Data Release Frequency: Varies

COAL ASH EPA: Coal Combustion Residues Surface Impoundments List

A listing of coal combustion residues surface impoundments with high hazard potential ratings.

Date of Government Version: 07/01/2014	Source: Environmental Protection Agency
Date Data Arrived at EDR: 09/10/2014	Telephone: N/A
Date Made Active in Reports: 10/20/2014	Last EDR Contact: 06/04/2018
Number of Days to Update: 40	Next Scheduled EDR Contact: 09/17/2018
	Data Release Frequency: Varies

PCB TRANSFORMER: PCB Transformer Registration Database

The database of PCB transformer registrations that includes all PCB registration submittals.

Date of Government Version: 05/24/2017	Source: Environmental Protection Agency
Date Data Arrived at EDR: 11/30/2017	Telephone: 202-566-0517
Date Made Active in Reports: 12/15/2017	Last EDR Contact: 04/27/2018
Number of Days to Update: 15	Next Scheduled EDR Contact: 08/06/2018
	Data Release Frequency: Varies

RADINFO: Radiation Information Database

The Radiation Information Database (RADINFO) contains information about facilities that are regulated by U.S. Environmental Protection Agency (EPA) regulations for radiation and radioactivity.

GOVERNMENT RECORDS SEARCHED / DATA CURRENCY TRACKING

Date of Government Version: 04/03/2018
Date Data Arrived at EDR: 04/05/2018
Date Made Active in Reports: 06/29/2018
Number of Days to Update: 85

Source: Environmental Protection Agency
Telephone: 202-343-9775
Last EDR Contact: 07/05/2018
Next Scheduled EDR Contact: 10/15/2018
Data Release Frequency: Quarterly

HIST FTTS: FIFRA/TSCA Tracking System Administrative Case Listing

A complete administrative case listing from the FIFRA/TSCA Tracking System (FTTS) for all ten EPA regions. The information was obtained from the National Compliance Database (NCDB). NCDB supports the implementation of FIFRA (Federal Insecticide, Fungicide, and Rodenticide Act) and TSCA (Toxic Substances Control Act). Some EPA regions are now closing out records. Because of that, and the fact that some EPA regions are not providing EPA Headquarters with updated records, it was decided to create a HIST FTTS database. It included records that may not be included in the newer FTTS database updates. This database is no longer updated.

Date of Government Version: 10/19/2006
Date Data Arrived at EDR: 03/01/2007
Date Made Active in Reports: 04/10/2007
Number of Days to Update: 40

Source: Environmental Protection Agency
Telephone: 202-564-2501
Last EDR Contact: 12/17/2007
Next Scheduled EDR Contact: 03/17/2008
Data Release Frequency: No Update Planned

HIST FTTS INSP: FIFRA/TSCA Tracking System Inspection & Enforcement Case Listing

A complete inspection and enforcement case listing from the FIFRA/TSCA Tracking System (FTTS) for all ten EPA regions. The information was obtained from the National Compliance Database (NCDB). NCDB supports the implementation of FIFRA (Federal Insecticide, Fungicide, and Rodenticide Act) and TSCA (Toxic Substances Control Act). Some EPA regions are now closing out records. Because of that, and the fact that some EPA regions are not providing EPA Headquarters with updated records, it was decided to create a HIST FTTS database. It included records that may not be included in the newer FTTS database updates. This database is no longer updated.

Date of Government Version: 10/19/2006
Date Data Arrived at EDR: 03/01/2007
Date Made Active in Reports: 04/10/2007
Number of Days to Update: 40

Source: Environmental Protection Agency
Telephone: 202-564-2501
Last EDR Contact: 12/17/2008
Next Scheduled EDR Contact: 03/17/2008
Data Release Frequency: No Update Planned

DOT OPS: Incident and Accident Data

Department of Transportation, Office of Pipeline Safety Incident and Accident data.

Date of Government Version: 07/31/2012
Date Data Arrived at EDR: 08/07/2012
Date Made Active in Reports: 09/18/2012
Number of Days to Update: 42

Source: Department of Transportation, Office of Pipeline Safety
Telephone: 202-366-4595
Last EDR Contact: 05/03/2018
Next Scheduled EDR Contact: 08/13/2018
Data Release Frequency: Varies

CONSENT: Superfund (CERCLA) Consent Decrees

Major legal settlements that establish responsibility and standards for cleanup at NPL (Superfund) sites. Released periodically by United States District Courts after settlement by parties to litigation matters.

Date of Government Version: 03/31/2018
Date Data Arrived at EDR: 04/16/2018
Date Made Active in Reports: 06/29/2018
Number of Days to Update: 74

Source: Department of Justice, Consent Decree Library
Telephone: Varies
Last EDR Contact: 07/09/2018
Next Scheduled EDR Contact: 10/01/2018
Data Release Frequency: Varies

BRS: Biennial Reporting System

The Biennial Reporting System is a national system administered by the EPA that collects data on the generation and management of hazardous waste. BRS captures detailed data from two groups: Large Quantity Generators (LQG) and Treatment, Storage, and Disposal Facilities.

Date of Government Version: 12/31/2015
Date Data Arrived at EDR: 02/22/2017
Date Made Active in Reports: 09/28/2017
Number of Days to Update: 218

Source: EPA/NTIS
Telephone: 800-424-9346
Last EDR Contact: 06/28/2018
Next Scheduled EDR Contact: 09/03/2018
Data Release Frequency: Biennially

GOVERNMENT RECORDS SEARCHED / DATA CURRENCY TRACKING

INDIAN RESERV: Indian Reservations

This map layer portrays Indian administered lands of the United States that have any area equal to or greater than 640 acres.

Date of Government Version: 12/31/2014	Source: USGS
Date Data Arrived at EDR: 07/14/2015	Telephone: 202-208-3710
Date Made Active in Reports: 01/10/2017	Last EDR Contact: 07/11/2018
Number of Days to Update: 546	Next Scheduled EDR Contact: 10/22/2018
	Data Release Frequency: Semi-Annually

FUSRAP: Formerly Utilized Sites Remedial Action Program

DOE established the Formerly Utilized Sites Remedial Action Program (FUSRAP) in 1974 to remediate sites where radioactive contamination remained from Manhattan Project and early U.S. Atomic Energy Commission (AEC) operations.

Date of Government Version: 12/23/2016	Source: Department of Energy
Date Data Arrived at EDR: 12/27/2016	Telephone: 202-586-3559
Date Made Active in Reports: 02/17/2017	Last EDR Contact: 05/07/2018
Number of Days to Update: 52	Next Scheduled EDR Contact: 08/20/2018
	Data Release Frequency: Varies

UMTRA: Uranium Mill Tailings Sites

Uranium ore was mined by private companies for federal government use in national defense programs. When the mills shut down, large piles of the sand-like material (mill tailings) remain after uranium has been extracted from the ore. Levels of human exposure to radioactive materials from the piles are low; however, in some cases tailings were used as construction materials before the potential health hazards of the tailings were recognized.

Date of Government Version: 06/23/2017	Source: Department of Energy
Date Data Arrived at EDR: 10/11/2017	Telephone: 505-845-0011
Date Made Active in Reports: 11/03/2017	Last EDR Contact: 05/18/2018
Number of Days to Update: 23	Next Scheduled EDR Contact: 09/03/2018
	Data Release Frequency: Varies

LEAD SMELTER 1: Lead Smelter Sites

A listing of former lead smelter site locations.

Date of Government Version: 05/13/2018	Source: Environmental Protection Agency
Date Data Arrived at EDR: 05/30/2018	Telephone: 703-603-8787
Date Made Active in Reports: 06/29/2018	Last EDR Contact: 07/06/2018
Number of Days to Update: 30	Next Scheduled EDR Contact: 10/15/2018
	Data Release Frequency: Varies

LEAD SMELTER 2: Lead Smelter Sites

A list of several hundred sites in the U.S. where secondary lead smelting was done from 1931 and 1964. These sites may pose a threat to public health through ingestion or inhalation of contaminated soil or dust

Date of Government Version: 04/05/2001	Source: American Journal of Public Health
Date Data Arrived at EDR: 10/27/2010	Telephone: 703-305-6451
Date Made Active in Reports: 12/02/2010	Last EDR Contact: 12/02/2009
Number of Days to Update: 36	Next Scheduled EDR Contact: N/A
	Data Release Frequency: No Update Planned

US AIRS (AFS): Aerometric Information Retrieval System Facility Subsystem (AFS)

The database is a sub-system of Aerometric Information Retrieval System (AIRS). AFS contains compliance data on air pollution point sources regulated by the U.S. EPA and/or state and local air regulatory agencies. This information comes from source reports by various stationary sources of air pollution, such as electric power plants, steel mills, factories, and universities, and provides information about the air pollutants they produce. Action, air program, air program pollutant, and general level plant data. It is used to track emissions and compliance data from industrial plants.

GOVERNMENT RECORDS SEARCHED / DATA CURRENCY TRACKING

Date of Government Version: 10/12/2016
Date Data Arrived at EDR: 10/26/2016
Date Made Active in Reports: 02/03/2017
Number of Days to Update: 100

Source: EPA
Telephone: 202-564-2496
Last EDR Contact: 09/26/2017
Next Scheduled EDR Contact: 01/08/2018
Data Release Frequency: Annually

US AIRS MINOR: Air Facility System Data A listing of minor source facilities.

Date of Government Version: 10/12/2016
Date Data Arrived at EDR: 10/26/2016
Date Made Active in Reports: 02/03/2017
Number of Days to Update: 100

Source: EPA
Telephone: 202-564-2496
Last EDR Contact: 09/26/2017
Next Scheduled EDR Contact: 01/08/2018
Data Release Frequency: Annually

US MINES: Mines Master Index File

Contains all mine identification numbers issued for mines active or opened since 1971. The data also includes violation information.

Date of Government Version: 05/03/2018
Date Data Arrived at EDR: 05/31/2018
Date Made Active in Reports: 06/29/2018
Number of Days to Update: 29

Source: Department of Labor, Mine Safety and Health Administration
Telephone: 303-231-5959
Last EDR Contact: 05/31/2018
Next Scheduled EDR Contact: 09/10/2018
Data Release Frequency: Semi-Annually

US MINES 2: Ferrous and Nonferrous Metal Mines Database Listing

This map layer includes ferrous (ferrous metal mines are facilities that extract ferrous metals, such as iron ore or molybdenum) and nonferrous (Nonferrous metal mines are facilities that extract nonferrous metals, such as gold, silver, copper, zinc, and lead) metal mines in the United States.

Date of Government Version: 12/05/2005
Date Data Arrived at EDR: 02/29/2008
Date Made Active in Reports: 04/18/2008
Number of Days to Update: 49

Source: USGS
Telephone: 703-648-7709
Last EDR Contact: 05/30/2018
Next Scheduled EDR Contact: 09/10/2018
Data Release Frequency: Varies

US MINES 3: Active Mines & Mineral Plants Database Listing

Active Mines and Mineral Processing Plant operations for commodities monitored by the Minerals Information Team of the USGS.

Date of Government Version: 04/14/2011
Date Data Arrived at EDR: 06/08/2011
Date Made Active in Reports: 09/13/2011
Number of Days to Update: 97

Source: USGS
Telephone: 703-648-7709
Last EDR Contact: 05/30/2018
Next Scheduled EDR Contact: 09/10/2018
Data Release Frequency: Varies

ABANDONED MINES: Abandoned Mines

An inventory of land and water impacted by past mining (primarily coal mining) is maintained by OSMRE to provide information needed to implement the Surface Mining Control and Reclamation Act of 1977 (SMCRA). The inventory contains information on the location, type, and extent of AML impacts, as well as, information on the cost associated with the reclamation of those problems. The inventory is based upon field surveys by State, Tribal, and OSMRE program officials. It is dynamic to the extent that it is modified as new problems are identified and existing problems are reclaimed.

Date of Government Version: 03/08/2018
Date Data Arrived at EDR: 03/13/2018
Date Made Active in Reports: 06/08/2018
Number of Days to Update: 87

Source: Department of Interior
Telephone: 202-208-2609
Last EDR Contact: 06/20/2018
Next Scheduled EDR Contact: 09/24/2018
Data Release Frequency: Quarterly

GOVERNMENT RECORDS SEARCHED / DATA CURRENCY TRACKING

FINDS: Facility Index System/Facility Registry System

Facility Index System. FINDS contains both facility information and 'pointers' to other sources that contain more detail. EDR includes the following FINDS databases in this report: PCS (Permit Compliance System), AIRS (Aerometric Information Retrieval System), DOCKET (Enforcement Docket used to manage and track information on civil judicial enforcement cases for all environmental statutes), FURS (Federal Underground Injection Control), C-DOCKET (Criminal Docket System used to track criminal enforcement actions for all environmental statutes), FFIS (Federal Facilities Information System), STATE (State Environmental Laws and Statutes), and PADS (PCB Activity Data System).

Date of Government Version: 02/21/2018	Source: EPA
Date Data Arrived at EDR: 02/23/2018	Telephone: (415) 947-8000
Date Made Active in Reports: 03/23/2018	Last EDR Contact: 06/06/2018
Number of Days to Update: 28	Next Scheduled EDR Contact: 09/17/2018
	Data Release Frequency: Quarterly

ECHO: Enforcement & Compliance History Information

ECHO provides integrated compliance and enforcement information for about 800,000 regulated facilities nationwide.

Date of Government Version: 02/25/2018	Source: Environmental Protection Agency
Date Data Arrived at EDR: 03/17/2018	Telephone: 202-564-2280
Date Made Active in Reports: 06/08/2018	Last EDR Contact: 06/06/2018
Number of Days to Update: 83	Next Scheduled EDR Contact: 09/17/2018
	Data Release Frequency: Quarterly

UXO: Unexploded Ordnance Sites

A listing of unexploded ordnance site locations

Date of Government Version: 09/30/2016	Source: Department of Defense
Date Data Arrived at EDR: 10/31/2017	Telephone: 703-704-1564
Date Made Active in Reports: 01/12/2018	Last EDR Contact: 04/13/2018
Number of Days to Update: 73	Next Scheduled EDR Contact: 07/30/2018
	Data Release Frequency: Varies

DOCKET HWC: Hazardous Waste Compliance Docket Listing

A complete list of the Federal Agency Hazardous Waste Compliance Docket Facilities.

Date of Government Version: 01/04/2018	Source: Environmental Protection Agency
Date Data Arrived at EDR: 01/19/2018	Telephone: 202-564-0527
Date Made Active in Reports: 04/13/2018	Last EDR Contact: 06/01/2018
Number of Days to Update: 84	Next Scheduled EDR Contact: 09/10/2018
	Data Release Frequency: Varies

FUELS PROGRAM: EPA Fuels Program Registered Listing

This listing includes facilities that are registered under the Part 80 (Code of Federal Regulations) EPA Fuels Programs. All companies now are required to submit new and updated registrations.

Date of Government Version: 02/20/2018	Source: EPA
Date Data Arrived at EDR: 02/21/2018	Telephone: 800-385-6164
Date Made Active in Reports: 03/23/2018	Last EDR Contact: 05/23/2018
Number of Days to Update: 30	Next Scheduled EDR Contact: 09/03/2018
	Data Release Frequency: Quarterly

CA BOND EXP. PLAN: Bond Expenditure Plan

Department of Health Services developed a site-specific expenditure plan as the basis for an appropriation of Hazardous Substance Cleanup Bond Act funds. It is not updated.

Date of Government Version: 01/01/1989	Source: Department of Health Services
Date Data Arrived at EDR: 07/27/1994	Telephone: 916-255-2118
Date Made Active in Reports: 08/02/1994	Last EDR Contact: 05/31/1994
Number of Days to Update: 6	Next Scheduled EDR Contact: N/A
	Data Release Frequency: No Update Planned

GOVERNMENT RECORDS SEARCHED / DATA CURRENCY TRACKING

CORTESE: "Cortese" Hazardous Waste & Substances Sites List

The sites for the list are designated by the State Water Resource Control Board (LUST), the Integrated Waste Board (SWF/LS), and the Department of Toxic Substances Control (Cal-Sites).

Date of Government Version: 03/26/2018	Source: CAL EPA/Office of Emergency Information
Date Data Arrived at EDR: 03/27/2018	Telephone: 916-323-3400
Date Made Active in Reports: 05/04/2018	Last EDR Contact: 06/27/2018
Number of Days to Update: 38	Next Scheduled EDR Contact: 10/08/2018
	Data Release Frequency: Quarterly

CUPA SAN FRANCISCO CO: CUPA SAN FRANCISCO CO

Cupa facilities

Date of Government Version: 04/20/2018	Source: San Francisco County Department of Environmental Health
Date Data Arrived at EDR: 04/24/2018	Telephone: 415-252-3896
Date Made Active in Reports: 05/04/2018	Last EDR Contact: 05/02/2018
Number of Days to Update: 10	Next Scheduled EDR Contact: 08/20/2018
	Data Release Frequency: Varies

CUPA LIVERMORE-PLEASANTON: CUPA Facility Listing

list of facilities associated with the various CUPA programs in Livermore-Pleasanton

Date of Government Version: 04/03/2018	Source: Livermore-Pleasanton Fire Department
Date Data Arrived at EDR: 05/07/2018	Telephone: 925-454-2361
Date Made Active in Reports: 06/15/2018	Last EDR Contact: 05/07/2018
Number of Days to Update: 39	Next Scheduled EDR Contact: 08/27/2018
	Data Release Frequency: Varies

DRYCLEAN AVAQMD: DRYCLEAN AVAQMD

A listing of dry cleaners in the Antelope Valley Air Quality Management District.

Date of Government Version: 03/08/2018	Source: Antelope Valley Air Quality Management District
Date Data Arrived at EDR: 03/13/2018	Telephone: 661-723-8070
Date Made Active in Reports: 05/04/2018	Last EDR Contact: 06/22/2018
Number of Days to Update: 52	Next Scheduled EDR Contact: 09/17/2018
	Data Release Frequency: Varies

DRYCLEAN SOUTH COAST: DRYCLEAN SOUTH COAST

A listing of dry cleaners in the South Coast Air Quality Management District

Date of Government Version: 03/16/2018	Source: South Coast Air Quality Management District
Date Data Arrived at EDR: 03/20/2018	Telephone: 909-396-3211
Date Made Active in Reports: 05/04/2018	Last EDR Contact: 06/11/2018
Number of Days to Update: 45	Next Scheduled EDR Contact: 09/10/2018
	Data Release Frequency: Varies

DRYCLEANERS: Cleaner Facilities

A list of drycleaner related facilities that have EPA ID numbers. These are facilities with certain SIC codes: power laundries, family and commercial; garment pressing and cleaner's agents; linen supply; coin-operated laundries and cleaning; drycleaning plants, except rugs; carpet and upholster cleaning; industrial launderers; laundry and garment services.

Date of Government Version: 03/27/2018	Source: Department of Toxic Substance Control
Date Data Arrived at EDR: 03/29/2018	Telephone: 916-327-4498
Date Made Active in Reports: 05/04/2018	Last EDR Contact: 05/30/2018
Number of Days to Update: 36	Next Scheduled EDR Contact: 09/17/2018
	Data Release Frequency: Annually

EMI: Emissions Inventory Data

Toxics and criteria pollutant emissions data collected by the ARB and local air pollution agencies.

GOVERNMENT RECORDS SEARCHED / DATA CURRENCY TRACKING

Date of Government Version: 12/31/2015
Date Data Arrived at EDR: 03/21/2017
Date Made Active in Reports: 08/15/2017
Number of Days to Update: 147

Source: California Air Resources Board
Telephone: 916-322-2990
Last EDR Contact: 06/20/2018
Next Scheduled EDR Contact: 10/01/2018
Data Release Frequency: Varies

ENF: Enforcement Action Listing

A listing of Water Board Enforcement Actions. Formal is everything except Oral/Verbal Communication, Notice of Violation, Expedited Payment Letter, and Staff Enforcement Letter.

Date of Government Version: 04/18/2018
Date Data Arrived at EDR: 04/24/2018
Date Made Active in Reports: 07/06/2018
Number of Days to Update: 73

Source: State Water Resources Control Board
Telephone: 916-445-9379
Last EDR Contact: 04/18/2018
Next Scheduled EDR Contact: 08/06/2018
Data Release Frequency: Varies

Financial Assurance 1: Financial Assurance Information Listing

Financial Assurance information

Date of Government Version: 04/18/2018
Date Data Arrived at EDR: 04/20/2018
Date Made Active in Reports: 06/19/2018
Number of Days to Update: 60

Source: Department of Toxic Substances Control
Telephone: 916-255-3628
Last EDR Contact: 04/18/2018
Next Scheduled EDR Contact: 08/06/2018
Data Release Frequency: Varies

Financial Assurance 2: Financial Assurance Information Listing

A listing of financial assurance information for solid waste facilities. Financial assurance is intended to ensure that resources are available to pay for the cost of closure, post-closure care, and corrective measures if the owner or operator of a regulated facility is unable or unwilling to pay.

Date of Government Version: 05/14/2018
Date Data Arrived at EDR: 05/15/2018
Date Made Active in Reports: 06/22/2018
Number of Days to Update: 38

Source: California Integrated Waste Management Board
Telephone: 916-341-6066
Last EDR Contact: 05/09/2018
Next Scheduled EDR Contact: 08/27/2018
Data Release Frequency: Varies

HAZNET: Facility and Manifest Data

Facility and Manifest Data. The data is extracted from the copies of hazardous waste manifests received each year by the DTSC. The annual volume of manifests is typically 700,000 - 1,000,000 annually, representing approximately 350,000 - 500,000 shipments. Data are from the manifests submitted without correction, and therefore many contain some invalid values for data elements such as generator ID, TSD ID, waste category, and disposal method. This database begins with calendar year 1993.

Date of Government Version: 12/31/2016
Date Data Arrived at EDR: 07/12/2017
Date Made Active in Reports: 10/17/2017
Number of Days to Update: 97

Source: California Environmental Protection Agency
Telephone: 916-255-1136
Last EDR Contact: 04/12/2018
Next Scheduled EDR Contact: 07/23/2018
Data Release Frequency: Annually

ICE: ICE

Contains data pertaining to the Permitted Facilities with Inspections / Enforcements sites tracked in Envirostor.

Date of Government Version: 02/20/2018
Date Data Arrived at EDR: 02/21/2018
Date Made Active in Reports: 04/03/2018
Number of Days to Update: 41

Source: Department of Toxic Substances Control
Telephone: 877-786-9427
Last EDR Contact: 05/23/2018
Next Scheduled EDR Contact: 09/03/2018
Data Release Frequency: Quarterly

HIST CORTESE: Hazardous Waste & Substance Site List

The sites for the list are designated by the State Water Resource Control Board [LUST], the Integrated Waste Board [SWF/LS], and the Department of Toxic Substances Control [CALSTITES]. This listing is no longer updated by the state agency.

GOVERNMENT RECORDS SEARCHED / DATA CURRENCY TRACKING

Date of Government Version: 04/01/2001
Date Data Arrived at EDR: 01/22/2009
Date Made Active in Reports: 04/08/2009
Number of Days to Update: 76

Source: Department of Toxic Substances Control
Telephone: 916-323-3400
Last EDR Contact: 01/22/2009
Next Scheduled EDR Contact: N/A
Data Release Frequency: No Update Planned

HWP: EnviroStor Permitted Facilities Listing

Detailed information on permitted hazardous waste facilities and corrective action ("cleanups") tracked in EnviroStor.

Date of Government Version: 02/20/2018
Date Data Arrived at EDR: 02/21/2018
Date Made Active in Reports: 04/03/2018
Number of Days to Update: 41

Source: Department of Toxic Substances Control
Telephone: 916-323-3400
Last EDR Contact: 05/23/2018
Next Scheduled EDR Contact: 09/03/2018
Data Release Frequency: Quarterly

HWT: Registered Hazardous Waste Transporter Database

A listing of hazardous waste transporters. In California, unless specifically exempted, it is unlawful for any person to transport hazardous wastes unless the person holds a valid registration issued by DTSC. A hazardous waste transporter registration is valid for one year and is assigned a unique registration number.

Date of Government Version: 04/09/2018
Date Data Arrived at EDR: 04/11/2018
Date Made Active in Reports: 06/19/2018
Number of Days to Update: 69

Source: Department of Toxic Substances Control
Telephone: 916-440-7145
Last EDR Contact: 07/11/2018
Next Scheduled EDR Contact: 10/22/2018
Data Release Frequency: Quarterly

MINES: Mines Site Location Listing

A listing of mine site locations from the Office of Mine Reclamation.

Date of Government Version: 03/12/2018
Date Data Arrived at EDR: 03/14/2018
Date Made Active in Reports: 05/04/2018
Number of Days to Update: 51

Source: Department of Conservation
Telephone: 916-322-1080
Last EDR Contact: 06/13/2018
Next Scheduled EDR Contact: 09/24/2018
Data Release Frequency: Quarterly

MWMP: Medical Waste Management Program Listing

The Medical Waste Management Program (MWMP) ensures the proper handling and disposal of medical waste by permitting and inspecting medical waste Offsite Treatment Facilities (PDF) and Transfer Stations (PDF) throughout the state. MWMP also oversees all Medical Waste Transporters.

Date of Government Version: 02/27/2018
Date Data Arrived at EDR: 03/05/2018
Date Made Active in Reports: 04/16/2018
Number of Days to Update: 42

Source: Department of Public Health
Telephone: 916-558-1784
Last EDR Contact: 06/06/2018
Next Scheduled EDR Contact: 09/17/2018
Data Release Frequency: Varies

NPDES: NPDES Permits Listing

A listing of NPDES permits, including stormwater.

Date of Government Version: 05/14/2018
Date Data Arrived at EDR: 05/16/2018
Date Made Active in Reports: 07/05/2018
Number of Days to Update: 50

Source: State Water Resources Control Board
Telephone: 916-445-9379
Last EDR Contact: 05/16/2018
Next Scheduled EDR Contact: 08/27/2018
Data Release Frequency: Quarterly

PEST LIC: Pesticide Regulation Licenses Listing

A listing of licenses and certificates issued by the Department of Pesticide Regulation. The DPR issues licenses and/or certificates to: Persons and businesses that apply or sell pesticides; Pest control dealers and brokers; Persons who advise on agricultural pesticide applications.

GOVERNMENT RECORDS SEARCHED / DATA CURRENCY TRACKING

Date of Government Version: 03/05/2018
Date Data Arrived at EDR: 03/05/2018
Date Made Active in Reports: 04/19/2018
Number of Days to Update: 45

Source: Department of Pesticide Regulation
Telephone: 916-445-4038
Last EDR Contact: 06/06/2018
Next Scheduled EDR Contact: 09/17/2018
Data Release Frequency: Quarterly

PROC: Certified Processors Database
A listing of certified processors.

Date of Government Version: 03/12/2018
Date Data Arrived at EDR: 03/14/2018
Date Made Active in Reports: 05/04/2018
Number of Days to Update: 51

Source: Department of Conservation
Telephone: 916-323-3836
Last EDR Contact: 06/13/2018
Next Scheduled EDR Contact: 09/24/2018
Data Release Frequency: Quarterly

NOTIFY 65: Proposition 65 Records

Listings of all Proposition 65 incidents reported to counties by the State Water Resources Control Board and the Regional Water Quality Control Board. This database is no longer updated by the reporting agency.

Date of Government Version: 03/23/2018
Date Data Arrived at EDR: 03/27/2018
Date Made Active in Reports: 05/04/2018
Number of Days to Update: 38

Source: State Water Resources Control Board
Telephone: 916-445-3846
Last EDR Contact: 06/14/2018
Next Scheduled EDR Contact: 10/01/2018
Data Release Frequency: No Update Planned

UIC: UIC Listing

A listing of wells identified as underground injection wells, in the California Oil and Gas Wells database.

Date of Government Version: 03/12/2018
Date Data Arrived at EDR: 03/14/2018
Date Made Active in Reports: 05/04/2018
Number of Days to Update: 51

Source: Department of Conservation
Telephone: 916-445-2408
Last EDR Contact: 06/13/2018
Next Scheduled EDR Contact: 09/24/2018
Data Release Frequency: Varies

WASTEWATER PITS: Oil Wastewater Pits Listing

Water officials discovered that oil producers have been dumping chemical-laden wastewater into hundreds of unlined pits that are operating without proper permits. Inspections completed by the Central Valley Regional Water Quality Control Board revealed the existence of previously unidentified waste sites. The water boards review found that more than one-third of the region's active disposal pits are operating without permission.

Date of Government Version: 04/10/2018
Date Data Arrived at EDR: 04/13/2018
Date Made Active in Reports: 06/19/2018
Number of Days to Update: 67

Source: RWQCB, Central Valley Region
Telephone: 559-445-5577
Last EDR Contact: 07/11/2018
Next Scheduled EDR Contact: 10/22/2018
Data Release Frequency: Varies

WDS: Waste Discharge System

Sites which have been issued waste discharge requirements.

Date of Government Version: 06/19/2007
Date Data Arrived at EDR: 06/20/2007
Date Made Active in Reports: 06/29/2007
Number of Days to Update: 9

Source: State Water Resources Control Board
Telephone: 916-341-5227
Last EDR Contact: 05/16/2018
Next Scheduled EDR Contact: 09/03/2018
Data Release Frequency: Quarterly

WIP: Well Investigation Program Case List

Well Investigation Program case in the San Gabriel and San Fernando Valley area.

Date of Government Version: 07/03/2009
Date Data Arrived at EDR: 07/21/2009
Date Made Active in Reports: 08/03/2009
Number of Days to Update: 13

Source: Los Angeles Water Quality Control Board
Telephone: 213-576-6726
Last EDR Contact: 06/25/2018
Next Scheduled EDR Contact: 10/08/2018
Data Release Frequency: Varies

GOVERNMENT RECORDS SEARCHED / DATA CURRENCY TRACKING

PROJECT: PROJECT (GEOTRACKER)

Projects sites

Date of Government Version: 03/12/2018
Date Data Arrived at EDR: 03/14/2018
Date Made Active in Reports: 05/04/2018
Number of Days to Update: 51

Source: State Water Resources Control Board
Telephone: 866-480-1028
Last EDR Contact: 12/12/2018
Next Scheduled EDR Contact: 09/24/2018
Data Release Frequency: Varies

NON-CASE INFO: NON-CASE INFO (GEOTRACKER)

Non-Case Information sites

Date of Government Version: 03/12/2018
Date Data Arrived at EDR: 03/14/2018
Date Made Active in Reports: 05/04/2018
Number of Days to Update: 51

Source: State Water Resources Control Board
Telephone: 866-480-1028
Last EDR Contact: 12/12/2018
Next Scheduled EDR Contact: 09/24/2018
Data Release Frequency: Varies

PROD WATER PONDS: PROD WATER PONDS (GEOTRACKER)

Produced water ponds sites

Date of Government Version: 03/12/2018
Date Data Arrived at EDR: 03/14/2018
Date Made Active in Reports: 05/04/2018
Number of Days to Update: 51

Source: State Water Resources Control Board
Telephone: 866-480-1028
Last EDR Contact: 12/12/2018
Next Scheduled EDR Contact: 09/24/2018
Data Release Frequency: Varies

OTHER OIL GAS: OTHER OIL & GAS (GEOTRACKER)

Other Oil & Gas Projects sites

Date of Government Version: 03/12/2018
Date Data Arrived at EDR: 03/14/2018
Date Made Active in Reports: 05/04/2018
Number of Days to Update: 51

Source: State Water Resources Control Board
Telephone: 866-480-1028
Last EDR Contact: 12/12/2018
Next Scheduled EDR Contact: 09/24/2018
Data Release Frequency: Varies

CERS: CalEPA Regulated Site Portal Data

The CalEPA Regulated Site Portal database combines data about environmentally regulated sites and facilities in California into a single database. It combines data from a variety of state and federal databases, and provides an overview of regulated activities across the spectrum of environmental programs for any given location in California. These activities include hazardous materials and waste, state and federal cleanups, impacted ground and surface waters, and toxic materials

Date of Government Version: 04/23/2018
Date Data Arrived at EDR: 04/24/2018
Date Made Active in Reports: 06/07/2018
Number of Days to Update: 44

Source: California Environmental Protection Agency
Telephone: 916-323-2514
Last EDR Contact: 04/24/2018
Next Scheduled EDR Contact: 08/06/2018
Data Release Frequency: Varies

SAMPLING POINT: SAMPLING POINT (GEOTRACKER)

Sampling point - public sites

Date of Government Version: 03/12/2018
Date Data Arrived at EDR: 03/14/2018
Date Made Active in Reports: 05/04/2018
Number of Days to Update: 51

Source: State Water Resources Control Board
Telephone: 866-480-1028
Last EDR Contact: 12/12/2018
Next Scheduled EDR Contact: 09/24/2018
Data Release Frequency: Varies

MILITARY PRIV SITES: Military Privatized Sites (GEOTRACKER)

Military privatized sites

GOVERNMENT RECORDS SEARCHED / DATA CURRENCY TRACKING

Date of Government Version: 03/12/2018
Date Data Arrived at EDR: 03/14/2018
Date Made Active in Reports: 05/04/2018
Number of Days to Update: 51

Source: State Water Resources Control Board
Telephone: 866-480-1028
Last EDR Contact: 12/12/2018
Next Scheduled EDR Contact: 09/24/2018
Data Release Frequency: Varies

UIC GEO: UIC GEO (GEOTRACKER)
Underground control injection sites

Date of Government Version: 03/12/2018
Date Data Arrived at EDR: 03/14/2018
Date Made Active in Reports: 05/04/2018
Number of Days to Update: 51

Source: State Water Resource Control Board
Telephone: 866-480-1028
Last EDR Contact: 12/12/2018
Next Scheduled EDR Contact: 09/24/2018
Data Release Frequency: Varies

CIWQS: The California Integrated Water Quality System

The California Integrated Water Quality System (CIWQS) is a computer system used by the State and Regional Water Quality Control Boards to track information about places of environmental interest, manage permits and other orders, track inspections, and manage violations and enforcement activities.

Date of Government Version: 03/05/2018
Date Data Arrived at EDR: 03/05/2018
Date Made Active in Reports: 05/04/2018
Number of Days to Update: 60

Source: State Water Resources Control Board
Telephone: 866-794-4977
Last EDR Contact: 06/06/2018
Next Scheduled EDR Contact: 09/17/2018
Data Release Frequency: Varies

WELL STIM PROJ: WELL SAMP PROJ (GEOTRACKER)

Includes areas of groundwater monitoring plans, a depiction of the monitoring network, and the facilities, boundaries, and subsurface characteristics of the oilfield and the features (oil and gas wells, produced water ponds, UIC wells, water supply wells, etc?) being monitored

Date of Government Version: 03/12/2018
Date Data Arrived at EDR: 03/14/2018
Date Made Active in Reports: 05/04/2018
Number of Days to Update: 51

Source: State Water Resources Control Board
Telephone: 866-480-1028
Last EDR Contact: 12/12/2018
Next Scheduled EDR Contact: 09/24/2018
Data Release Frequency: Varies

EDR RECOVERED GOVERNMENT ARCHIVES

Exclusive Recovered Govt. Archives

RGA LF: Recovered Government Archive Solid Waste Facilities List

The EDR Recovered Government Archive Landfill database provides a list of landfills derived from historical databases and includes many records that no longer appear in current government lists. Compiled from Records formerly available from the Department of Resources Recycling and Recovery in California.

Date of Government Version: N/A
Date Data Arrived at EDR: 07/01/2013
Date Made Active in Reports: 01/13/2014
Number of Days to Update: 196

Source: Department of Resources Recycling and Recovery
Telephone: N/A
Last EDR Contact: 06/01/2012
Next Scheduled EDR Contact: N/A
Data Release Frequency: Varies

RGA LUST: Recovered Government Archive Leaking Underground Storage Tank

The EDR Recovered Government Archive Leaking Underground Storage Tank database provides a list of LUST incidents derived from historical databases and includes many records that no longer appear in current government lists. Compiled from Records formerly available from the State Water Resources Control Board in California.

Date of Government Version: N/A
Date Data Arrived at EDR: 07/01/2013
Date Made Active in Reports: 12/30/2013
Number of Days to Update: 182

Source: State Water Resources Control Board
Telephone: N/A
Last EDR Contact: 06/01/2012
Next Scheduled EDR Contact: N/A
Data Release Frequency: Varies

GOVERNMENT RECORDS SEARCHED / DATA CURRENCY TRACKING

COUNTY RECORDS

ALAMEDA COUNTY:

Contaminated Sites

A listing of contaminated sites overseen by the Toxic Release Program (oil and groundwater contamination from chemical releases and spills) and the Leaking Underground Storage Tank Program (soil and ground water contamination from leaking petroleum USTs).

Date of Government Version: 04/05/2018
Date Data Arrived at EDR: 04/10/2018
Date Made Active in Reports: 06/14/2018
Number of Days to Update: 65

Source: Alameda County Environmental Health Services
Telephone: 510-567-6700
Last EDR Contact: 07/05/2018
Next Scheduled EDR Contact: 10/22/2018
Data Release Frequency: Semi-Annually

Underground Tanks

Underground storage tank sites located in Alameda county.

Date of Government Version: 04/05/2018
Date Data Arrived at EDR: 04/10/2018
Date Made Active in Reports: 05/04/2018
Number of Days to Update: 24

Source: Alameda County Environmental Health Services
Telephone: 510-567-6700
Last EDR Contact: 07/05/2018
Next Scheduled EDR Contact: 04/24/2047
Data Release Frequency: Semi-Annually

AMADOR COUNTY:

CUPA Facility List

Cupa Facility List

Date of Government Version: 03/31/2018
Date Data Arrived at EDR: 04/05/2018
Date Made Active in Reports: 06/14/2018
Number of Days to Update: 70

Source: Amador County Environmental Health
Telephone: 209-223-6439
Last EDR Contact: 06/14/2018
Next Scheduled EDR Contact: 09/17/2018
Data Release Frequency: Varies

BUTTE COUNTY:

CUPA Facility Listing

Cupa facility list.

Date of Government Version: 04/21/2017
Date Data Arrived at EDR: 04/25/2017
Date Made Active in Reports: 08/09/2017
Number of Days to Update: 106

Source: Public Health Department
Telephone: 530-538-7149
Last EDR Contact: 07/05/2018
Next Scheduled EDR Contact: 10/22/2018
Data Release Frequency: No Update Planned

CALVERAS COUNTY:

CUPA Facility Listing

Cupa Facility Listing

Date of Government Version: 05/07/2018
Date Data Arrived at EDR: 05/09/2018
Date Made Active in Reports: 06/14/2018
Number of Days to Update: 36

Source: Calveras County Environmental Health
Telephone: 209-754-6399
Last EDR Contact: 06/25/2018
Next Scheduled EDR Contact: 10/08/2018
Data Release Frequency: Quarterly

COLUSA COUNTY:

GOVERNMENT RECORDS SEARCHED / DATA CURRENCY TRACKING

CUPA Facility List

Cupa facility list.

Date of Government Version: 02/26/2018
Date Data Arrived at EDR: 03/01/2018
Date Made Active in Reports: 03/15/2018
Number of Days to Update: 14

Source: Health & Human Services
Telephone: 530-458-0396
Last EDR Contact: 05/16/2018
Next Scheduled EDR Contact: 08/20/2018
Data Release Frequency: Semi-Annually

CONTRA COSTA COUNTY:

Site List

List includes sites from the underground tank, hazardous waste generator and business plan/2185 programs.

Date of Government Version: 02/22/2018
Date Data Arrived at EDR: 02/27/2018
Date Made Active in Reports: 04/16/2018
Number of Days to Update: 48

Source: Contra Costa Health Services Department
Telephone: 925-646-2286
Last EDR Contact: 04/30/2018
Next Scheduled EDR Contact: 08/13/2018
Data Release Frequency: Semi-Annually

DEL NORTE COUNTY:

CUPA Facility List

Cupa Facility list

Date of Government Version: 04/27/2018
Date Data Arrived at EDR: 05/02/2018
Date Made Active in Reports: 06/15/2018
Number of Days to Update: 44

Source: Del Norte County Environmental Health Division
Telephone: 707-465-0426
Last EDR Contact: 04/25/2018
Next Scheduled EDR Contact: 08/13/2018
Data Release Frequency: Varies

EL DORADO COUNTY:

CUPA Facility List

CUPA facility list.

Date of Government Version: 03/05/2018
Date Data Arrived at EDR: 03/08/2018
Date Made Active in Reports: 04/16/2018
Number of Days to Update: 39

Source: El Dorado County Environmental Management Department
Telephone: 530-621-6623
Last EDR Contact: 04/30/2018
Next Scheduled EDR Contact: 08/13/2018
Data Release Frequency: Varies

FRESNO COUNTY:

CUPA Resources List

Certified Unified Program Agency. CUPA's are responsible for implementing a unified hazardous materials and hazardous waste management regulatory program. The agency provides oversight of businesses that deal with hazardous materials, operate underground storage tanks or aboveground storage tanks.

Date of Government Version: 03/01/2018
Date Data Arrived at EDR: 03/05/2018
Date Made Active in Reports: 03/14/2018
Number of Days to Update: 9

Source: Dept. of Community Health
Telephone: 559-445-3271
Last EDR Contact: 07/11/2018
Next Scheduled EDR Contact: 10/15/2018
Data Release Frequency: Semi-Annually

GLENN COUNTY:

GOVERNMENT RECORDS SEARCHED / DATA CURRENCY TRACKING

CUPA Facility List

Cupa facility list

Date of Government Version: 01/22/2018
Date Data Arrived at EDR: 01/24/2018
Date Made Active in Reports: 03/14/2018
Number of Days to Update: 49

Source: Glenn County Air Pollution Control District
Telephone: 830-934-6500
Last EDR Contact: 04/18/2018
Next Scheduled EDR Contact: 08/06/2018
Data Release Frequency: Varies

HUMBOLDT COUNTY:

CUPA Facility List

CUPA facility list.

Date of Government Version: 03/05/2018
Date Data Arrived at EDR: 03/08/2018
Date Made Active in Reports: 04/30/2018
Number of Days to Update: 53

Source: Humboldt County Environmental Health
Telephone: N/A
Last EDR Contact: 05/21/2018
Next Scheduled EDR Contact: 09/03/2018
Data Release Frequency: Semi-Annually

IMPERIAL COUNTY:

CUPA Facility List

Cupa facility list.

Date of Government Version: 04/23/2018
Date Data Arrived at EDR: 04/25/2018
Date Made Active in Reports: 06/14/2018
Number of Days to Update: 50

Source: San Diego Border Field Office
Telephone: 760-339-2777
Last EDR Contact: 04/18/2018
Next Scheduled EDR Contact: 08/06/2018
Data Release Frequency: Varies

INYO COUNTY:

CUPA Facility List

Cupa facility list.

Date of Government Version: 04/02/2018
Date Data Arrived at EDR: 04/03/2018
Date Made Active in Reports: 06/14/2018
Number of Days to Update: 72

Source: Inyo County Environmental Health Services
Telephone: 760-878-0238
Last EDR Contact: 05/30/2018
Next Scheduled EDR Contact: 09/03/2018
Data Release Frequency: Varies

KERN COUNTY:

Underground Storage Tank Sites & Tank Listing

Kern County Sites and Tanks Listing.

Date of Government Version: 02/02/2018
Date Data Arrived at EDR: 02/02/2018
Date Made Active in Reports: 03/28/2018
Number of Days to Update: 54

Source: Kern County Environment Health Services Department
Telephone: 661-862-8700
Last EDR Contact: 05/02/2018
Next Scheduled EDR Contact: 08/20/2018
Data Release Frequency: Quarterly

KINGS COUNTY:

GOVERNMENT RECORDS SEARCHED / DATA CURRENCY TRACKING

CUPA Facility List

A listing of sites included in the county's Certified Unified Program Agency database. California's Secretary for Environmental Protection established the unified hazardous materials and hazardous waste regulatory program as required by chapter 6.11 of the California Health and Safety Code. The Unified Program consolidates the administration, permits, inspections, and enforcement activities.

Date of Government Version: 11/14/2017
Date Data Arrived at EDR: 11/17/2017
Date Made Active in Reports: 12/15/2017
Number of Days to Update: 38

Source: Kings County Department of Public Health
Telephone: 559-584-1411
Last EDR Contact: 05/16/2018
Next Scheduled EDR Contact: 09/03/2018
Data Release Frequency: Varies

LAKE COUNTY:

CUPA Facility List

Cupa facility list

Date of Government Version: 05/09/2018
Date Data Arrived at EDR: 05/11/2018
Date Made Active in Reports: 06/14/2018
Number of Days to Update: 34

Source: Lake County Environmental Health
Telephone: 707-263-1164
Last EDR Contact: 04/16/2018
Next Scheduled EDR Contact: 07/30/2018
Data Release Frequency: Varies

LASSEN COUNTY:

CUPA Facility List

Cupa facility list

Date of Government Version: 01/22/2018
Date Data Arrived at EDR: 01/24/2018
Date Made Active in Reports: 03/14/2018
Number of Days to Update: 49

Source: Lassen County Environmental Health
Telephone: 530-251-8528
Last EDR Contact: 04/18/2018
Next Scheduled EDR Contact: 08/06/2018
Data Release Frequency: Varies

LOS ANGELES COUNTY:

San Gabriel Valley Areas of Concern

San Gabriel Valley areas where VOC contamination is at or above the MCL as designated by region 9 EPA office.

Date of Government Version: 03/30/2009
Date Data Arrived at EDR: 03/31/2009
Date Made Active in Reports: 10/23/2009
Number of Days to Update: 206

Source: EPA Region 9
Telephone: 415-972-3178
Last EDR Contact: 06/13/2018
Next Scheduled EDR Contact: 10/01/2018
Data Release Frequency: No Update Planned

HMS: Street Number List

Industrial Waste and Underground Storage Tank Sites.

Date of Government Version: 04/12/2018
Date Data Arrived at EDR: 04/16/2018
Date Made Active in Reports: 06/15/2018
Number of Days to Update: 60

Source: Department of Public Works
Telephone: 626-458-3517
Last EDR Contact: 07/05/2018
Next Scheduled EDR Contact: 10/22/2018
Data Release Frequency: Semi-Annually

List of Solid Waste Facilities

Solid Waste Facilities in Los Angeles County.

GOVERNMENT RECORDS SEARCHED / DATA CURRENCY TRACKING

Date of Government Version: 04/16/2018
Date Data Arrived at EDR: 04/17/2018
Date Made Active in Reports: 06/19/2018
Number of Days to Update: 63

Source: La County Department of Public Works
Telephone: 818-458-5185
Last EDR Contact: 04/17/2018
Next Scheduled EDR Contact: 07/30/2018
Data Release Frequency: Varies

City of Los Angeles Landfills

Landfills owned and maintained by the City of Los Angeles.

Date of Government Version: 01/01/2018
Date Data Arrived at EDR: 05/01/2018
Date Made Active in Reports: 05/14/2018
Number of Days to Update: 13

Source: Engineering & Construction Division
Telephone: 213-473-7869
Last EDR Contact: 07/11/2018
Next Scheduled EDR Contact: 10/29/2018
Data Release Frequency: Varies

Site Mitigation List

Industrial sites that have had some sort of spill or complaint.

Date of Government Version: 04/01/2018
Date Data Arrived at EDR: 04/17/2018
Date Made Active in Reports: 06/19/2018
Number of Days to Update: 63

Source: Community Health Services
Telephone: 323-890-7806
Last EDR Contact: 04/17/2018
Next Scheduled EDR Contact: 07/30/2018
Data Release Frequency: Annually

City of El Segundo Underground Storage Tank

Underground storage tank sites located in El Segundo city.

Date of Government Version: 01/21/2017
Date Data Arrived at EDR: 04/19/2017
Date Made Active in Reports: 05/10/2017
Number of Days to Update: 21

Source: City of El Segundo Fire Department
Telephone: 310-524-2236
Last EDR Contact: 07/11/2018
Next Scheduled EDR Contact: 10/29/2018
Data Release Frequency: Semi-Annually

City of Long Beach Underground Storage Tank

Underground storage tank sites located in the city of Long Beach.

Date of Government Version: 03/09/2017
Date Data Arrived at EDR: 03/10/2017
Date Made Active in Reports: 05/03/2017
Number of Days to Update: 54

Source: City of Long Beach Fire Department
Telephone: 562-570-2563
Last EDR Contact: 04/18/2018
Next Scheduled EDR Contact: 08/06/2018
Data Release Frequency: Annually

City of Torrance Underground Storage Tank

Underground storage tank sites located in the city of Torrance.

Date of Government Version: 01/04/2018
Date Data Arrived at EDR: 01/05/2018
Date Made Active in Reports: 01/18/2018
Number of Days to Update: 13

Source: City of Torrance Fire Department
Telephone: 310-618-2973
Last EDR Contact: 07/05/2018
Next Scheduled EDR Contact: 10/22/2018
Data Release Frequency: Semi-Annually

MADERA COUNTY:

CUPA Facility List

A listing of sites included in the county's Certified Unified Program Agency database. California's Secretary for Environmental Protection established the unified hazardous materials and hazardous waste regulatory program as required by chapter 6.11 of the California Health and Safety Code. The Unified Program consolidates the administration, permits, inspections, and enforcement activities.

GOVERNMENT RECORDS SEARCHED / DATA CURRENCY TRACKING

Date of Government Version: 02/21/2018
Date Data Arrived at EDR: 02/22/2018
Date Made Active in Reports: 04/03/2018
Number of Days to Update: 40

Source: Madera County Environmental Health
Telephone: 559-675-7823
Last EDR Contact: 05/16/2018
Next Scheduled EDR Contact: 09/03/2018
Data Release Frequency: Varies

MARIN COUNTY:

Underground Storage Tank Sites

Currently permitted USTs in Marin County.

Date of Government Version: 03/30/2018
Date Data Arrived at EDR: 04/06/2018
Date Made Active in Reports: 05/04/2018
Number of Days to Update: 28

Source: Public Works Department Waste Management
Telephone: 415-473-6647
Last EDR Contact: 07/11/2018
Next Scheduled EDR Contact: 10/15/2018
Data Release Frequency: Semi-Annually

MERCED COUNTY:

CUPA Facility List

CUPA facility list.

Date of Government Version: 01/11/2018
Date Data Arrived at EDR: 01/12/2018
Date Made Active in Reports: 02/08/2018
Number of Days to Update: 27

Source: Merced County Environmental Health
Telephone: 209-381-1094
Last EDR Contact: 05/16/2018
Next Scheduled EDR Contact: 09/03/2018
Data Release Frequency: Varies

MONO COUNTY:

CUPA Facility List

CUPA Facility List

Date of Government Version: 02/22/2018
Date Data Arrived at EDR: 02/27/2018
Date Made Active in Reports: 03/14/2018
Number of Days to Update: 15

Source: Mono County Health Department
Telephone: 760-932-5580
Last EDR Contact: 05/22/2018
Next Scheduled EDR Contact: 09/10/2018
Data Release Frequency: Varies

MONTEREY COUNTY:

CUPA Facility Listing

CUPA Program listing from the Environmental Health Division.

Date of Government Version: 03/27/2018
Date Data Arrived at EDR: 03/29/2018
Date Made Active in Reports: 04/16/2018
Number of Days to Update: 18

Source: Monterey County Health Department
Telephone: 831-796-1297
Last EDR Contact: 07/02/2018
Next Scheduled EDR Contact: 10/15/2018
Data Release Frequency: Varies

NAPA COUNTY:

Sites With Reported Contamination

A listing of leaking underground storage tank sites located in Napa county.

GOVERNMENT RECORDS SEARCHED / DATA CURRENCY TRACKING

Date of Government Version: 01/09/2017
Date Data Arrived at EDR: 01/11/2017
Date Made Active in Reports: 03/02/2017
Number of Days to Update: 50

Source: Napa County Department of Environmental Management
Telephone: 707-253-4269
Last EDR Contact: 05/22/2018
Next Scheduled EDR Contact: 09/10/2018
Data Release Frequency: No Update Planned

Closed and Operating Underground Storage Tank Sites

Underground storage tank sites located in Napa county.

Date of Government Version: 05/23/2018
Date Data Arrived at EDR: 05/31/2018
Date Made Active in Reports: 07/11/2018
Number of Days to Update: 41

Source: Napa County Department of Environmental Management
Telephone: 707-253-4269
Last EDR Contact: 05/22/2018
Next Scheduled EDR Contact: 09/10/2018
Data Release Frequency: No Update Planned

NEVADA COUNTY:

CUPA Facility List

CUPA facility list.

Date of Government Version: 04/24/2018
Date Data Arrived at EDR: 05/01/2018
Date Made Active in Reports: 06/15/2018
Number of Days to Update: 45

Source: Community Development Agency
Telephone: 530-265-1467
Last EDR Contact: 04/25/2018
Next Scheduled EDR Contact: 08/13/2018
Data Release Frequency: Varies

ORANGE COUNTY:

List of Industrial Site Cleanups

Petroleum and non-petroleum spills.

Date of Government Version: 04/02/2018
Date Data Arrived at EDR: 05/11/2018
Date Made Active in Reports: 06/22/2018
Number of Days to Update: 42

Source: Health Care Agency
Telephone: 714-834-3446
Last EDR Contact: 05/07/2018
Next Scheduled EDR Contact: 08/20/2018
Data Release Frequency: Annually

List of Underground Storage Tank Cleanups

Orange County Underground Storage Tank Cleanups (LUST).

Date of Government Version: 04/02/2018
Date Data Arrived at EDR: 05/11/2018
Date Made Active in Reports: 06/25/2018
Number of Days to Update: 45

Source: Health Care Agency
Telephone: 714-834-3446
Last EDR Contact: 05/07/2018
Next Scheduled EDR Contact: 08/20/2018
Data Release Frequency: Quarterly

List of Underground Storage Tank Facilities

Orange County Underground Storage Tank Facilities (UST).

Date of Government Version: 04/02/2018
Date Data Arrived at EDR: 05/08/2018
Date Made Active in Reports: 07/10/2018
Number of Days to Update: 63

Source: Health Care Agency
Telephone: 714-834-3446
Last EDR Contact: 05/08/2018
Next Scheduled EDR Contact: 08/20/2018
Data Release Frequency: Quarterly

PLACER COUNTY:

GOVERNMENT RECORDS SEARCHED / DATA CURRENCY TRACKING

Master List of Facilities

List includes aboveground tanks, underground tanks and cleanup sites.

Date of Government Version: 03/15/2018
Date Data Arrived at EDR: 03/19/2018
Date Made Active in Reports: 05/04/2018
Number of Days to Update: 46

Source: Placer County Health and Human Services
Telephone: 530-745-2363
Last EDR Contact: 05/31/2018
Next Scheduled EDR Contact: 09/17/2018
Data Release Frequency: Semi-Annually

PLUMAS COUNTY:

CUPA Facility List

Plumas County CUPA Program facilities.

Date of Government Version: 01/22/2018
Date Data Arrived at EDR: 01/24/2018
Date Made Active in Reports: 03/15/2018
Number of Days to Update: 50

Source: Plumas County Environmental Health
Telephone: 530-283-6355
Last EDR Contact: 04/18/2018
Next Scheduled EDR Contact: 08/06/2018
Data Release Frequency: Varies

RIVERSIDE COUNTY:

Listing of Underground Tank Cleanup Sites

Riverside County Underground Storage Tank Cleanup Sites (LUST).

Date of Government Version: 04/05/2018
Date Data Arrived at EDR: 04/10/2018
Date Made Active in Reports: 05/04/2018
Number of Days to Update: 24

Source: Department of Environmental Health
Telephone: 951-358-5055
Last EDR Contact: 06/18/2018
Next Scheduled EDR Contact: 10/01/2018
Data Release Frequency: Quarterly

Underground Storage Tank Tank List

Underground storage tank sites located in Riverside county.

Date of Government Version: 04/05/2018
Date Data Arrived at EDR: 04/10/2018
Date Made Active in Reports: 05/04/2018
Number of Days to Update: 24

Source: Department of Environmental Health
Telephone: 951-358-5055
Last EDR Contact: 06/18/2018
Next Scheduled EDR Contact: 10/01/2018
Data Release Frequency: Quarterly

SACRAMENTO COUNTY:

Toxic Site Clean-Up List

List of sites where unauthorized releases of potentially hazardous materials have occurred.

Date of Government Version: 02/02/2018
Date Data Arrived at EDR: 04/04/2018
Date Made Active in Reports: 06/14/2018
Number of Days to Update: 71

Source: Sacramento County Environmental Management
Telephone: 916-875-8406
Last EDR Contact: 07/03/2018
Next Scheduled EDR Contact: 10/15/2018
Data Release Frequency: Quarterly

Master Hazardous Materials Facility List

Any business that has hazardous materials on site - hazardous material storage sites, underground storage tanks, waste generators.

Date of Government Version: 02/02/2018
Date Data Arrived at EDR: 04/04/2018
Date Made Active in Reports: 06/19/2018
Number of Days to Update: 76

Source: Sacramento County Environmental Management
Telephone: 916-875-8406
Last EDR Contact: 07/03/2018
Next Scheduled EDR Contact: 10/15/2018
Data Release Frequency: Quarterly

SAN BENITO COUNTY:

GOVERNMENT RECORDS SEARCHED / DATA CURRENCY TRACKING

CUPA Facility List

Cupa facility list

Date of Government Version: 11/01/2017
Date Data Arrived at EDR: 11/03/2017
Date Made Active in Reports: 11/17/2017
Number of Days to Update: 14

Source: San Benito County Environmental Health
Telephone: N/A
Last EDR Contact: 05/16/2018
Next Scheduled EDR Contact: 08/20/2018
Data Release Frequency: Varies

SAN BERNARDINO COUNTY:

Hazardous Material Permits

This listing includes underground storage tanks, medical waste handlers/generators, hazardous materials handlers, hazardous waste generators, and waste oil generators/handlers.

Date of Government Version: 04/09/2018
Date Data Arrived at EDR: 04/11/2018
Date Made Active in Reports: 06/19/2018
Number of Days to Update: 69

Source: San Bernardino County Fire Department Hazardous Materials Division
Telephone: 909-387-3041
Last EDR Contact: 04/06/2018
Next Scheduled EDR Contact: 08/20/2018
Data Release Frequency: Quarterly

SAN DIEGO COUNTY:

Hazardous Materials Management Division Database

The database includes: HE58 - This report contains the business name, site address, business phone number, establishment 'H' permit number, type of permit, and the business status. HE17 - In addition to providing the same information provided in the HE58 listing, HE17 provides inspection dates, violations received by the establishment, hazardous waste generated, the quantity, method of storage, treatment/disposal of waste and the hauler, and information on underground storage tanks. Unauthorized Release List - Includes a summary of environmental contamination cases in San Diego County (underground tank cases, non-tank cases, groundwater contamination, and soil contamination are included.)

Date of Government Version: 03/05/2018
Date Data Arrived at EDR: 03/07/2018
Date Made Active in Reports: 04/16/2018
Number of Days to Update: 40

Source: Hazardous Materials Management Division
Telephone: 619-338-2268
Last EDR Contact: 06/06/2018
Next Scheduled EDR Contact: 09/17/2018
Data Release Frequency: Quarterly

Solid Waste Facilities

San Diego County Solid Waste Facilities.

Date of Government Version: 04/18/2018
Date Data Arrived at EDR: 04/24/2018
Date Made Active in Reports: 06/19/2018
Number of Days to Update: 56

Source: Department of Health Services
Telephone: 619-338-2209
Last EDR Contact: 04/18/2018
Next Scheduled EDR Contact: 08/06/2018
Data Release Frequency: Varies

Local Oversight Program Listing

A listing of all LOP release sites that are or were under the County of San Diego's jurisdiction. Included are closed or transferred cases, open cases, and cases that did not have a case type indicated. The cases without a case type are mostly complaints; however, some of them could be LOP cases.

Date of Government Version: 04/18/2018
Date Data Arrived at EDR: 04/23/2018
Date Made Active in Reports: 05/04/2018
Number of Days to Update: 11

Source: Department of Environmental Health
Telephone: 858-505-6874
Last EDR Contact: 04/18/2018
Next Scheduled EDR Contact: 08/06/2018
Data Release Frequency: Varies

GOVERNMENT RECORDS SEARCHED / DATA CURRENCY TRACKING

Environmental Case Listing

The listing contains all underground tank release cases and projects pertaining to properties contaminated with hazardous substances that are actively under review by the Site Assessment and Mitigation Program.

Date of Government Version: 03/23/2010	Source: San Diego County Department of Environmental Health
Date Data Arrived at EDR: 06/15/2010	Telephone: 619-338-2371
Date Made Active in Reports: 07/09/2010	Last EDR Contact: 05/31/2018
Number of Days to Update: 24	Next Scheduled EDR Contact: 09/17/2018
	Data Release Frequency: No Update Planned

SAN FRANCISCO COUNTY:

Local Oversight Facilities

A listing of leaking underground storage tank sites located in San Francisco county.

Date of Government Version: 09/19/2008	Source: Department Of Public Health San Francisco County
Date Data Arrived at EDR: 09/19/2008	Telephone: 415-252-3920
Date Made Active in Reports: 09/29/2008	Last EDR Contact: 05/02/2018
Number of Days to Update: 10	Next Scheduled EDR Contact: 08/20/2018
	Data Release Frequency: Quarterly

Underground Storage Tank Information

Underground storage tank sites located in San Francisco county.

Date of Government Version: 06/07/2018	Source: Department of Public Health
Date Data Arrived at EDR: 06/12/2018	Telephone: 415-252-3920
Date Made Active in Reports: 07/10/2018	Last EDR Contact: 05/02/2018
Number of Days to Update: 28	Next Scheduled EDR Contact: 08/20/2018
	Data Release Frequency: Quarterly

SAN JOAQUIN COUNTY:

San Joaquin Co. UST

A listing of underground storage tank locations in San Joaquin county.

Date of Government Version: 06/22/2018	Source: Environmental Health Department
Date Data Arrived at EDR: 06/26/2018	Telephone: N/A
Date Made Active in Reports: 07/11/2018	Last EDR Contact: 06/14/2018
Number of Days to Update: 15	Next Scheduled EDR Contact: 10/01/2018
	Data Release Frequency: Semi-Annually

SAN LUIS OBISPO COUNTY:

CUPA Facility List

Cupa Facility List.

Date of Government Version: 11/16/2017	Source: San Luis Obispo County Public Health Department
Date Data Arrived at EDR: 11/17/2017	Telephone: 805-781-5596
Date Made Active in Reports: 12/18/2017	Last EDR Contact: 05/16/2018
Number of Days to Update: 31	Next Scheduled EDR Contact: 09/03/2018
	Data Release Frequency: Varies

SAN MATEO COUNTY:

Business Inventory

List includes Hazardous Materials Business Plan, hazardous waste generators, and underground storage tanks.

GOVERNMENT RECORDS SEARCHED / DATA CURRENCY TRACKING

Date of Government Version: 03/14/2018
Date Data Arrived at EDR: 03/20/2018
Date Made Active in Reports: 05/04/2018
Number of Days to Update: 45

Source: San Mateo County Environmental Health Services Division
Telephone: 650-363-1921
Last EDR Contact: 06/06/2018
Next Scheduled EDR Contact: 09/24/2018
Data Release Frequency: Annually

Fuel Leak List

A listing of leaking underground storage tank sites located in San Mateo county.

Date of Government Version: 03/15/2018
Date Data Arrived at EDR: 03/20/2018
Date Made Active in Reports: 05/04/2018
Number of Days to Update: 45

Source: San Mateo County Environmental Health Services Division
Telephone: 650-363-1921
Last EDR Contact: 06/06/2018
Next Scheduled EDR Contact: 09/24/2018
Data Release Frequency: Semi-Annually

SANTA BARBARA COUNTY:

CUPA Facility Listing

CUPA Program Listing from the Environmental Health Services division.

Date of Government Version: 09/08/2011
Date Data Arrived at EDR: 09/09/2011
Date Made Active in Reports: 10/07/2011
Number of Days to Update: 28

Source: Santa Barbara County Public Health Department
Telephone: 805-686-8167
Last EDR Contact: 05/16/2018
Next Scheduled EDR Contact: 09/03/2018
Data Release Frequency: Varies

SANTA CLARA COUNTY:

Cupa Facility List

Cupa facility list

Date of Government Version: 02/20/2018
Date Data Arrived at EDR: 02/20/2018
Date Made Active in Reports: 03/19/2018
Number of Days to Update: 27

Source: Department of Environmental Health
Telephone: 408-918-1973
Last EDR Contact: 05/16/2018
Next Scheduled EDR Contact: 09/03/2018
Data Release Frequency: Varies

HIST LUST - Fuel Leak Site Activity Report

A listing of open and closed leaking underground storage tanks. This listing is no longer updated by the county. Leaking underground storage tanks are now handled by the Department of Environmental Health.

Date of Government Version: 03/29/2005
Date Data Arrived at EDR: 03/30/2005
Date Made Active in Reports: 04/21/2005
Number of Days to Update: 22

Source: Santa Clara Valley Water District
Telephone: 408-265-2600
Last EDR Contact: 03/23/2009
Next Scheduled EDR Contact: 06/22/2009
Data Release Frequency: No Update Planned

LOP Listing

A listing of leaking underground storage tanks located in Santa Clara county.

Date of Government Version: 03/03/2014
Date Data Arrived at EDR: 03/05/2014
Date Made Active in Reports: 03/18/2014
Number of Days to Update: 13

Source: Department of Environmental Health
Telephone: 408-918-3417
Last EDR Contact: 05/22/2018
Next Scheduled EDR Contact: 09/10/2018
Data Release Frequency: Annually

Hazardous Material Facilities

Hazardous material facilities, including underground storage tank sites.

GOVERNMENT RECORDS SEARCHED / DATA CURRENCY TRACKING

Date of Government Version: 02/04/2018
Date Data Arrived at EDR: 02/06/2018
Date Made Active in Reports: 03/20/2018
Number of Days to Update: 42

Source: City of San Jose Fire Department
Telephone: 408-535-7694
Last EDR Contact: 05/16/2018
Next Scheduled EDR Contact: 08/20/2018
Data Release Frequency: Annually

SANTA CRUZ COUNTY:

CUPA Facility List
CUPA facility listing.

Date of Government Version: 01/21/2017
Date Data Arrived at EDR: 02/22/2017
Date Made Active in Reports: 05/23/2017
Number of Days to Update: 90

Source: Santa Cruz County Environmental Health
Telephone: 831-464-2761
Last EDR Contact: 05/16/2018
Next Scheduled EDR Contact: 09/03/2018
Data Release Frequency: Varies

SHASTA COUNTY:

CUPA Facility List
Cupa Facility List.

Date of Government Version: 06/15/2017
Date Data Arrived at EDR: 06/19/2017
Date Made Active in Reports: 08/09/2017
Number of Days to Update: 51

Source: Shasta County Department of Resource Management
Telephone: 530-225-5789
Last EDR Contact: 05/16/2018
Next Scheduled EDR Contact: 09/03/2018
Data Release Frequency: Varies

SOLANO COUNTY:

Leaking Underground Storage Tanks

A listing of leaking underground storage tank sites located in Solano county.

Date of Government Version: 03/08/2018
Date Data Arrived at EDR: 03/13/2018
Date Made Active in Reports: 05/04/2018
Number of Days to Update: 52

Source: Solano County Department of Environmental Management
Telephone: 707-784-6770
Last EDR Contact: 05/31/2018
Next Scheduled EDR Contact: 09/17/2018
Data Release Frequency: Quarterly

Underground Storage Tanks

Underground storage tank sites located in Solano county.

Date of Government Version: 03/08/2018
Date Data Arrived at EDR: 03/13/2018
Date Made Active in Reports: 03/29/2018
Number of Days to Update: 16

Source: Solano County Department of Environmental Management
Telephone: 707-784-6770
Last EDR Contact: 05/31/2018
Next Scheduled EDR Contact: 09/17/2018
Data Release Frequency: Quarterly

SONOMA COUNTY:

Cupa Facility List
Cupa Facility list

Date of Government Version: 03/01/2018
Date Data Arrived at EDR: 03/27/2018
Date Made Active in Reports: 04/16/2018
Number of Days to Update: 20

Source: County of Sonoma Fire & Emergency Services Department
Telephone: 707-565-1174
Last EDR Contact: 06/21/2018
Next Scheduled EDR Contact: 10/08/2018
Data Release Frequency: Varies

GOVERNMENT RECORDS SEARCHED / DATA CURRENCY TRACKING

Leaking Underground Storage Tank Sites

A listing of leaking underground storage tank sites located in Sonoma county.

Date of Government Version: 04/03/2018
Date Data Arrived at EDR: 04/06/2018
Date Made Active in Reports: 05/09/2018
Number of Days to Update: 33

Source: Department of Health Services
Telephone: 707-565-6565
Last EDR Contact: 06/21/2018
Next Scheduled EDR Contact: 10/08/2018
Data Release Frequency: Quarterly

STANISLAUS COUNTY:

CUPA Facility List

Cupa facility list

Date of Government Version: 05/08/2018
Date Data Arrived at EDR: 05/11/2018
Date Made Active in Reports: 06/15/2018
Number of Days to Update: 35

Source: Stanislaus County Department of Environmental Protection
Telephone: 209-525-6751
Last EDR Contact: 04/16/2018
Next Scheduled EDR Contact: 07/30/2018
Data Release Frequency: Varies

SUTTER COUNTY:

Underground Storage Tanks

Underground storage tank sites located in Sutter county.

Date of Government Version: 06/04/2018
Date Data Arrived at EDR: 06/08/2018
Date Made Active in Reports: 07/11/2018
Number of Days to Update: 33

Source: Sutter County Department of Agriculture
Telephone: 530-822-7500
Last EDR Contact: 05/31/2018
Next Scheduled EDR Contact: 09/17/2018
Data Release Frequency: Semi-Annually

TEHAMA COUNTY:

CUPA Facility List

Cupa facilities

Date of Government Version: 01/26/2018
Date Data Arrived at EDR: 02/02/2018
Date Made Active in Reports: 03/21/2018
Number of Days to Update: 47

Source: Tehama County Department of Environmental Health
Telephone: 530-527-8020
Last EDR Contact: 05/03/2018
Next Scheduled EDR Contact: 08/20/2018
Data Release Frequency: Varies

TRINITY COUNTY:

CUPA Facility List

Cupa facility list

Date of Government Version: 04/23/2018
Date Data Arrived at EDR: 04/25/2018
Date Made Active in Reports: 06/15/2018
Number of Days to Update: 51

Source: Department of Toxic Substances Control
Telephone: 760-352-0381
Last EDR Contact: 04/18/2018
Next Scheduled EDR Contact: 08/06/2018
Data Release Frequency: Varies

TULARE COUNTY:

GOVERNMENT RECORDS SEARCHED / DATA CURRENCY TRACKING

CUPA Facility List

Cupa program facilities

Date of Government Version: 03/19/2018
Date Data Arrived at EDR: 03/22/2018
Date Made Active in Reports: 04/17/2018
Number of Days to Update: 26

Source: Tulare County Environmental Health Services Division
Telephone: 559-624-7400
Last EDR Contact: 07/02/2018
Next Scheduled EDR Contact: 08/20/2018
Data Release Frequency: Varies

TUOLUMNE COUNTY:

CUPA Facility List

Cupa facility list

Date of Government Version: 04/23/2018
Date Data Arrived at EDR: 04/25/2018
Date Made Active in Reports: 06/25/2018
Number of Days to Update: 61

Source: Divison of Environmental Health
Telephone: 209-533-5633
Last EDR Contact: 04/18/2018
Next Scheduled EDR Contact: 08/06/2018
Data Release Frequency: Varies

VENTURA COUNTY:

Business Plan, Hazardous Waste Producers, and Operating Underground Tanks

The BWT list indicates by site address whether the Environmental Health Division has Business Plan (B), Waste Producer (W), and/or Underground Tank (T) information.

Date of Government Version: 03/26/2018
Date Data Arrived at EDR: 04/25/2018
Date Made Active in Reports: 06/22/2018
Number of Days to Update: 58

Source: Ventura County Environmental Health Division
Telephone: 805-654-2813
Last EDR Contact: 04/23/2018
Next Scheduled EDR Contact: 08/06/2018
Data Release Frequency: Quarterly

Inventory of Illegal Abandoned and Inactive Sites

Ventura County Inventory of Closed, Illegal Abandoned, and Inactive Sites.

Date of Government Version: 12/01/2011
Date Data Arrived at EDR: 12/01/2011
Date Made Active in Reports: 01/19/2012
Number of Days to Update: 49

Source: Environmental Health Division
Telephone: 805-654-2813
Last EDR Contact: 06/27/2018
Next Scheduled EDR Contact: 10/15/2018
Data Release Frequency: Annually

Listing of Underground Tank Cleanup Sites

Ventura County Underground Storage Tank Cleanup Sites (LUST).

Date of Government Version: 05/29/2008
Date Data Arrived at EDR: 06/24/2008
Date Made Active in Reports: 07/31/2008
Number of Days to Update: 37

Source: Environmental Health Division
Telephone: 805-654-2813
Last EDR Contact: 05/09/2018
Next Scheduled EDR Contact: 08/27/2018
Data Release Frequency: Quarterly

Medical Waste Program List

To protect public health and safety and the environment from potential exposure to disease causing agents, the Environmental Health Division Medical Waste Program regulates the generation, handling, storage, treatment and disposal of medical waste throughout the County.

Date of Government Version: 03/26/2018
Date Data Arrived at EDR: 04/25/2018
Date Made Active in Reports: 06/25/2018
Number of Days to Update: 61

Source: Ventura County Resource Management Agency
Telephone: 805-654-2813
Last EDR Contact: 04/23/2018
Next Scheduled EDR Contact: 08/06/2018
Data Release Frequency: Quarterly

GOVERNMENT RECORDS SEARCHED / DATA CURRENCY TRACKING

Underground Tank Closed Sites List

Ventura County Operating Underground Storage Tank Sites (UST)/Underground Tank Closed Sites List.

Date of Government Version: 04/26/2018	Source: Environmental Health Division
Date Data Arrived at EDR: 06/13/2018	Telephone: 805-654-2813
Date Made Active in Reports: 07/11/2018	Last EDR Contact: 06/13/2018
Number of Days to Update: 28	Next Scheduled EDR Contact: 09/24/2018
	Data Release Frequency: Quarterly

YOLO COUNTY:

Underground Storage Tank Comprehensive Facility Report

Underground storage tank sites located in Yolo county.

Date of Government Version: 03/27/2018	Source: Yolo County Department of Health
Date Data Arrived at EDR: 04/03/2018	Telephone: 530-666-8646
Date Made Active in Reports: 05/04/2018	Last EDR Contact: 06/27/2018
Number of Days to Update: 31	Next Scheduled EDR Contact: 10/15/2018
	Data Release Frequency: Annually

YUBA COUNTY:

CUPA Facility List

CUPA facility listing for Yuba County.

Date of Government Version: 05/10/2018	Source: Yuba County Environmental Health Department
Date Data Arrived at EDR: 05/15/2018	Telephone: 530-749-7523
Date Made Active in Reports: 06/15/2018	Last EDR Contact: 04/25/2018
Number of Days to Update: 31	Next Scheduled EDR Contact: 08/13/2018
	Data Release Frequency: Varies

OTHER DATABASE(S)

Depending on the geographic area covered by this report, the data provided in these specialty databases may or may not be complete. For example, the existence of wetlands information data in a specific report does not mean that all wetlands in the area covered by the report are included. Moreover, the absence of any reported wetlands information does not necessarily mean that wetlands do not exist in the area covered by the report.

CT MANIFEST: Hazardous Waste Manifest Data

Facility and manifest data. Manifest is a document that lists and tracks hazardous waste from the generator through transporters to a tsd facility.

Date of Government Version: 01/03/2018	Source: Department of Energy & Environmental Protection
Date Data Arrived at EDR: 02/14/2018	Telephone: 860-424-3375
Date Made Active in Reports: 03/22/2018	Last EDR Contact: 05/18/2018
Number of Days to Update: 36	Next Scheduled EDR Contact: 08/27/2018
	Data Release Frequency: No Update Planned

NJ MANIFEST: Manifest Information

Hazardous waste manifest information.

Date of Government Version: 12/31/2016	Source: Department of Environmental Protection
Date Data Arrived at EDR: 04/11/2017	Telephone: N/A
Date Made Active in Reports: 07/27/2017	Last EDR Contact: 04/23/2018
Number of Days to Update: 107	Next Scheduled EDR Contact: 07/23/2018
	Data Release Frequency: Annually

GOVERNMENT RECORDS SEARCHED / DATA CURRENCY TRACKING

NY MANIFEST: Facility and Manifest Data

Manifest is a document that lists and tracks hazardous waste from the generator through transporters to a TSD facility.

Date of Government Version: 04/30/2018
Date Data Arrived at EDR: 05/03/2018
Date Made Active in Reports: 06/07/2018
Number of Days to Update: 35

Source: Department of Environmental Conservation
Telephone: 518-402-8651
Last EDR Contact: 05/03/2018
Next Scheduled EDR Contact: 08/13/2018
Data Release Frequency: Quarterly

PA MANIFEST: Manifest Information

Hazardous waste manifest information.

Date of Government Version: 12/31/2016
Date Data Arrived at EDR: 07/25/2017
Date Made Active in Reports: 09/25/2017
Number of Days to Update: 62

Source: Department of Environmental Protection
Telephone: 717-783-8990
Last EDR Contact: 04/12/2018
Next Scheduled EDR Contact: 07/30/2018
Data Release Frequency: Annually

RI MANIFEST: Manifest information

Hazardous waste manifest information

Date of Government Version: 12/31/2017
Date Data Arrived at EDR: 02/23/2018
Date Made Active in Reports: 04/09/2018
Number of Days to Update: 45

Source: Department of Environmental Management
Telephone: 401-222-2797
Last EDR Contact: 05/21/2018
Next Scheduled EDR Contact: 09/03/2018
Data Release Frequency: Annually

WI MANIFEST: Manifest Information

Hazardous waste manifest information.

Date of Government Version: 12/31/2017
Date Data Arrived at EDR: 06/15/2018
Date Made Active in Reports: 07/09/2018
Number of Days to Update: 24

Source: Department of Natural Resources
Telephone: N/A
Last EDR Contact: 06/11/2018
Next Scheduled EDR Contact: 09/24/2018
Data Release Frequency: Annually

Oil/Gas Pipelines

Source: PennWell Corporation

Petroleum Bundle (Crude Oil, Refined Products, Petrochemicals, Gas Liquids (LPG/NGL), and Specialty Gases (Miscellaneous)) N = Natural Gas Bundle (Natural Gas, Gas Liquids (LPG/NGL), and Specialty Gases (Miscellaneous)). This map includes information copyrighted by PennWell Corporation. This information is provided on a best effort basis and PennWell Corporation does not guarantee its accuracy nor warrant its fitness for any particular purpose. Such information has been reprinted with the permission of PennWell.

Electric Power Transmission Line Data

Source: PennWell Corporation

This map includes information copyrighted by PennWell Corporation. This information is provided on a best effort basis and PennWell Corporation does not guarantee its accuracy nor warrant its fitness for any particular purpose. Such information has been reprinted with the permission of PennWell.

Sensitive Receptors: There are individuals deemed sensitive receptors due to their fragile immune systems and special sensitivity to environmental discharges. These sensitive receptors typically include the elderly, the sick, and children. While the location of all sensitive receptors cannot be determined, EDR indicates those buildings and facilities - schools, daycares, hospitals, medical centers, and nursing homes - where individuals who are sensitive receptors are likely to be located.

AHA Hospitals:

Source: American Hospital Association, Inc.
Telephone: 312-280-5991

The database includes a listing of hospitals based on the American Hospital Association's annual survey of hospitals.

Medical Centers: Provider of Services Listing

Source: Centers for Medicare & Medicaid Services
Telephone: 410-786-3000

A listing of hospitals with Medicare provider number, produced by Centers of Medicare & Medicaid Services, a federal agency within the U.S. Department of Health and Human Services.

GOVERNMENT RECORDS SEARCHED / DATA CURRENCY TRACKING

Nursing Homes

Source: National Institutes of Health

Telephone: 301-594-6248

Information on Medicare and Medicaid certified nursing homes in the United States.

Public Schools

Source: National Center for Education Statistics

Telephone: 202-502-7300

The National Center for Education Statistics' primary database on elementary and secondary public education in the United States. It is a comprehensive, annual, national statistical database of all public elementary and secondary schools and school districts, which contains data that are comparable across all states.

Private Schools

Source: National Center for Education Statistics

Telephone: 202-502-7300

The National Center for Education Statistics' primary database on private school locations in the United States.

Daycare Centers: Licensed Facilities

Source: Department of Social Services

Telephone: 916-657-4041

Flood Zone Data: This data was obtained from the Federal Emergency Management Agency (FEMA). It depicts 100-year and 500-year flood zones as defined by FEMA. It includes the National Flood Hazard Layer (NFHL) which incorporates Flood Insurance Rate Map (FIRM) data and Q3 data from FEMA in areas not covered by NFHL.

Source: FEMA

Telephone: 877-336-2627

Date of Government Version: 2003, 2015

NWI: National Wetlands Inventory. This data, available in select counties across the country, was obtained by EDR in 2002, 2005 and 2010 from the U.S. Fish and Wildlife Service.

State Wetlands Data: Wetland Inventory

Source: Department of Fish & Game

Telephone: 916-445-0411

Current USGS 7.5 Minute Topographic Map

Source: U.S. Geological Survey

STREET AND ADDRESS INFORMATION

© 2015 TomTom North America, Inc. All rights reserved. This material is proprietary and the subject of copyright protection and other intellectual property rights owned by or licensed to Tele Atlas North America, Inc. The use of this material is subject to the terms of a license agreement. You will be held liable for any unauthorized copying or disclosure of this material.

11.5 Fire Insurance Maps

Certified Sanborn® Map Report

07/12/18

Site Name:

624 East Grand
624 East Grand
Escondido, CA 92025
EDR Inquiry # 5359095.5

Client Name:

Advantage Env. Consultants LLC
145 Vallecitos De Oro
San Marcos, CA 92069
Contact: Dan Weis



The Sanborn Library has been searched by EDR and maps covering the target property location as provided by Advantage Env. Consultants LLC were identified for the years listed below. The Sanborn Library is the largest, most complete collection of fire insurance maps. The collection includes maps from Sanborn, Bromley, Perris & Browne, Hopkins, Barlow, and others. Only Environmental Data Resources Inc. (EDR) is authorized to grant rights for commercial reproduction of maps by the Sanborn Library LLC, the copyright holder for the collection. Results can be authenticated by visiting www.edrnet.com/sanborn.

The Sanborn Library is continually enhanced with newly identified map archives. This report accesses all maps in the collection as of the day this report was generated.

Certified Sanborn Results:

Certification # FD88-4720-86DE
PO # NA
Project 624 East Grand

Maps Provided:

- 1962
- 1949
- 1940
- 1927
- 1911
- 1907



Sanborn® Library search results

Certification #: FD88-4720-86DE

The Sanborn Library includes more than 1.2 million fire insurance maps from Sanborn, Bromley, Perris & Browne, Hopkins, Barlow and others which track historical property usage in approximately 12,000 American cities and towns. Collections searched:

- Library of Congress
- University Publications of America
- EDR Private Collection

The Sanborn Library LLC Since 1866™

Limited Permission To Make Copies

Advantage Env. Consultants LLC (the client) is permitted to make up to FIVE photocopies of this Sanborn Map transmittal and each fire insurance map accompanying this report solely for the limited use of its customer. No one other than the client is authorized to make copies. Upon request made directly to an EDR Account Executive, the client may be permitted to make a limited number of additional photocopies. This permission is conditioned upon compliance by the client, its customer and their agents with EDR's copyright policy; a copy of which is available upon request.

Disclaimer - Copyright and Trademark Notice

This Report contains certain information obtained from a variety of public and other sources reasonably available to Environmental Data Resources, Inc. It cannot be concluded from this Report that coverage information for the target and surrounding properties does not exist from other sources. NO WARRANTY EXPRESSED OR IMPLIED, IS MADE WHATSOEVER IN CONNECTION WITH THIS REPORT. ENVIRONMENTAL DATA RESOURCES, INC. SPECIFICALLY DISCLAIMS THE MAKING OF ANY SUCH WARRANTIES, INCLUDING WITHOUT LIMITATION, MERCHANTABILITY OR FITNESS FOR A PARTICULAR USE OR PURPOSE. ALL RISK IS ASSUMED BY THE USER. IN NO EVENT SHALL ENVIRONMENTAL DATA RESOURCES, INC. BE LIABLE TO ANYONE, WHETHER ARISING OUT OF ERRORS OR OMISSIONS, NEGLIGENCE, ACCIDENT OR ANY OTHER CAUSE, FOR ANY LOSS OF DAMAGE, INCLUDING, WITHOUT LIMITATION, SPECIAL, INCIDENTAL, CONSEQUENTIAL, OR EXEMPLARY DAMAGES. ANY LIABILITY ON THE PART OF ENVIRONMENTAL DATA RESOURCES, INC. IS STRICTLY LIMITED TO A REFUND OF THE AMOUNT PAID FOR THIS REPORT. Purchaser accepts this Report "AS IS". Any analyses, estimates, ratings, environmental risk levels or risk codes provided in this Report are provided for illustrative purposes only, and are not intended to provide, nor should they be interpreted as providing any facts regarding, or prediction or forecast of, any environmental risk for any property. Only a Phase I Environmental Site Assessment performed by an environmental professional can provide information regarding the environmental risk for any property. Additionally, the information provided in this Report is not to be construed as legal advice. Copyright 2018 by Environmental Data Resources, Inc. All rights reserved. Reproduction in any media or format, in whole or in part, of any report or map of Environmental Data Resources, Inc., or its affiliates, is prohibited without prior written permission.

EDR and its logos (including Sanborn and Sanborn Map) are trademarks of Environmental Data Resources, Inc. or its affiliates. All other trademarks used herein are the property of their respective owners.

Sanborn Sheet Key


This Certified Sanborn Map Report is based upon the following Sanborn Fire Insurance map sheets.



1962 Source Sheets



Volume 1, Sheet 9
1962



Volume 1, Sheet 10
1962

1949 Source Sheets



Volume 1, Sheet 9
1949




Volume 1, Sheet 10
1949

1940 Source Sheets



Volume 1, Sheet 9
1940



Volume 1, Sheet 10
1940

1927 Source Sheets



Volume 1, Sheet 9
1927



Volume 1, Sheet 10
1927

Sanborn Sheet Key

This Certified Sanborn Map Report is based upon the following Sanborn Fire Insurance map sheets.



1911 Source Sheets

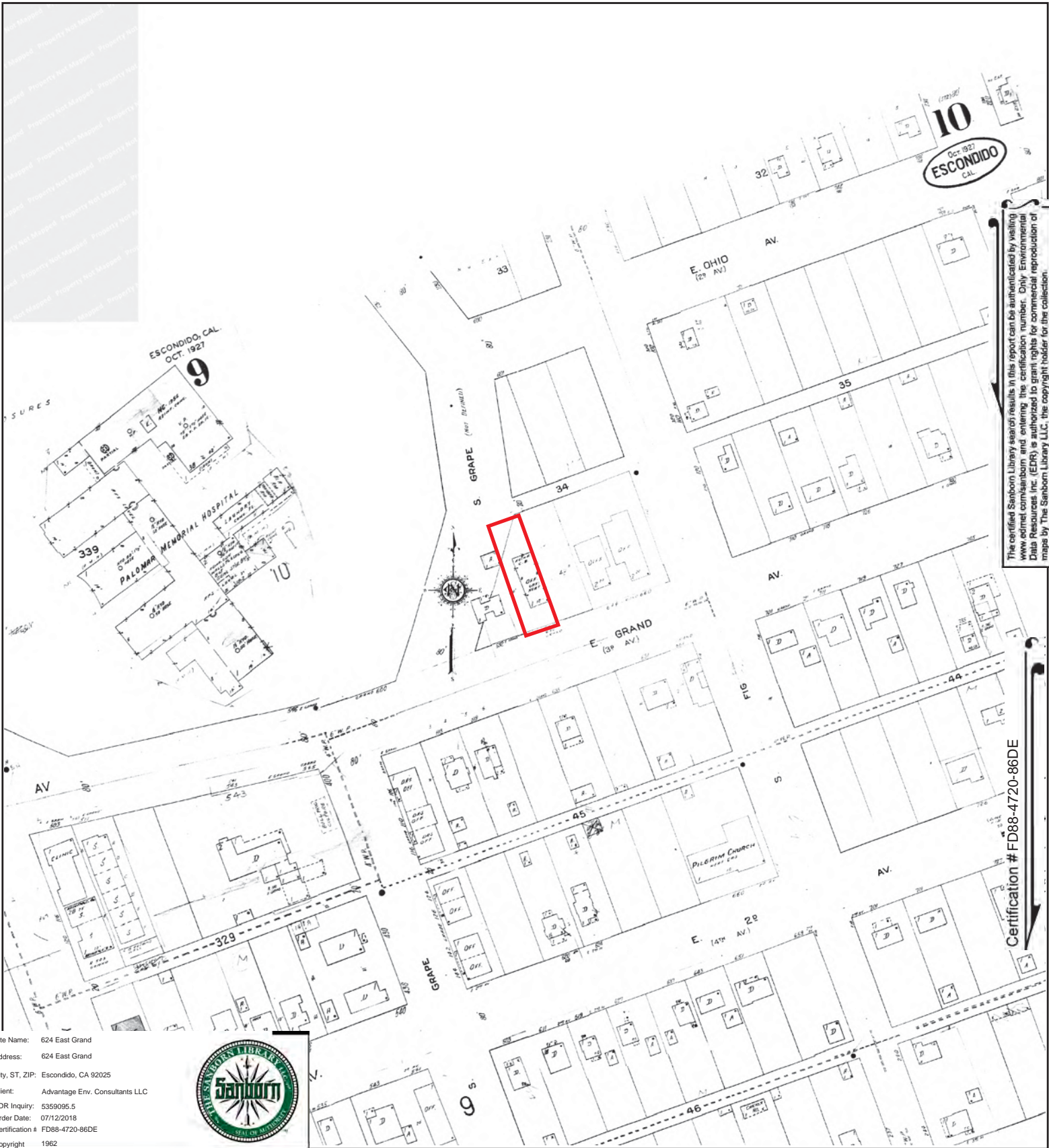


Volume 1, Sheet 7
1911

1907 Source Sheets



Volume 1, Sheet 6
1907



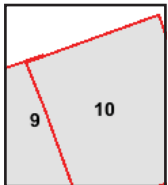
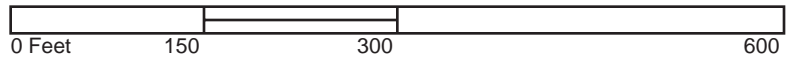
The certified Sanborn Library search results in this report can be authorized by visiting www.edr.com/sanborn and entering the certification number. Only Environmental Data Resources Inc. (EDR) is authorized to grant rights for commercial reproduction of maps by The Sanborn Library LLC, the copyright holder for the collection.

Certification # FD88-4720-86DE

Site Name: 624 East Grand
 Address: 624 East Grand
 City, ST, ZIP: Escondido, CA 92025
 Client: Advantage Env. Consultants LLC
 EDR Inquiry: 5359095.5
 Order Date: 07/12/2018
 Certification # FD88-4720-86DE
 Copyright 1962

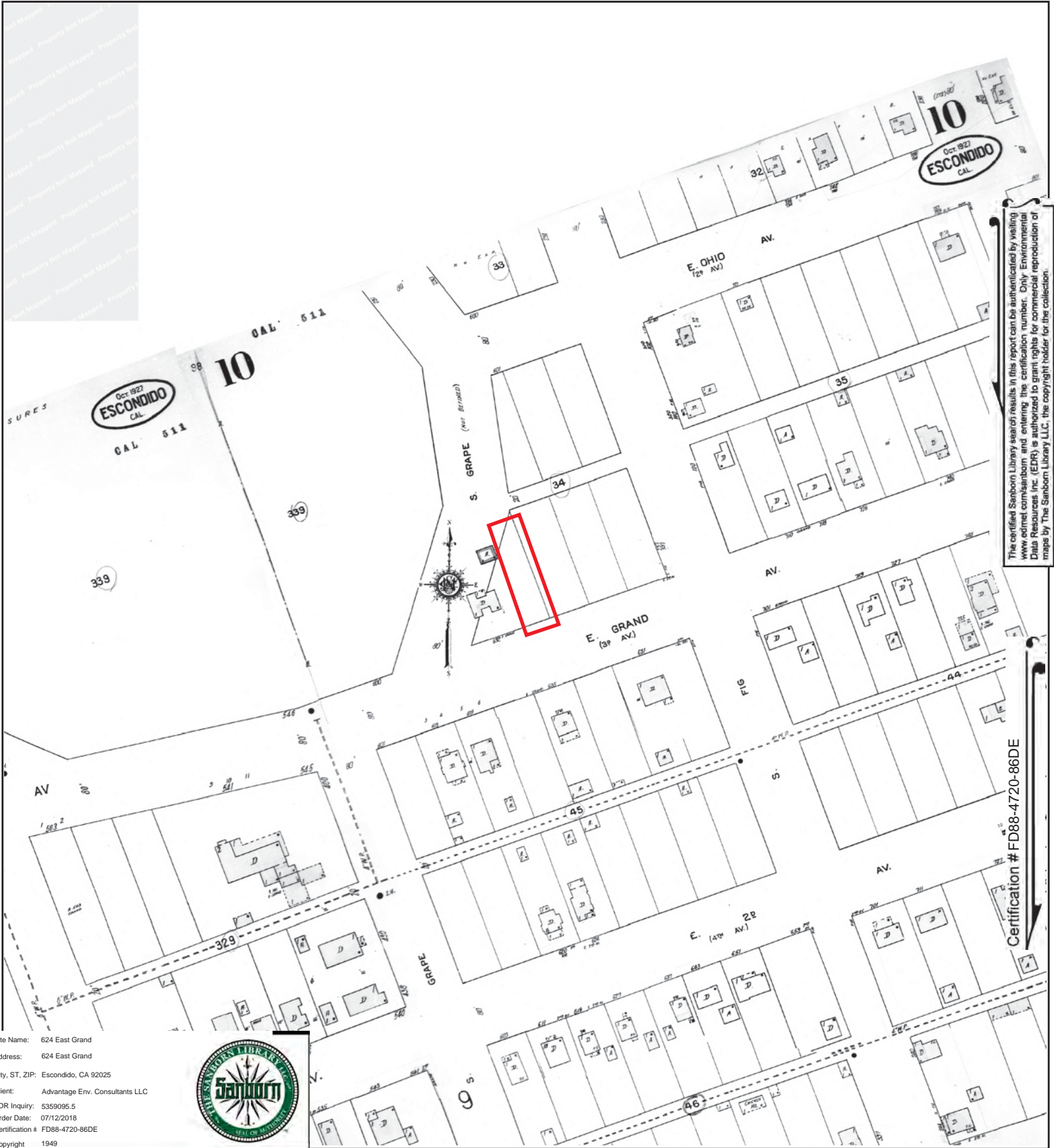


This Certified Sanborn Map combines the following sheets.
 Outlined areas indicate map sheets within the collection.



Volume 1, Sheet 10
 Volume 1, Sheet 9





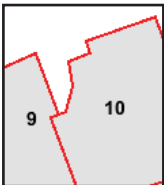
The certified Sanborn Library search results in this report can be authenticated by visiting www.edr.com/sanborn and entering the certification number. Only Environmental Data Resources Inc. (EDR) is authorized to grant rights for commercial reproduction of maps by The Sanborn Library LLC, the copyright holder for the collection.

Certification # FD88-4720-86DE

Site Name: 624 East Grand
 Address: 624 East Grand
 City, ST, ZIP: Escondido, CA 92025
 Client: Advantage Env. Consultants LLC
 EDR Inquiry: 5359095.5
 Order Date: 07/12/2018
 Certification # FD88-4720-86DE
 Copyright 1949

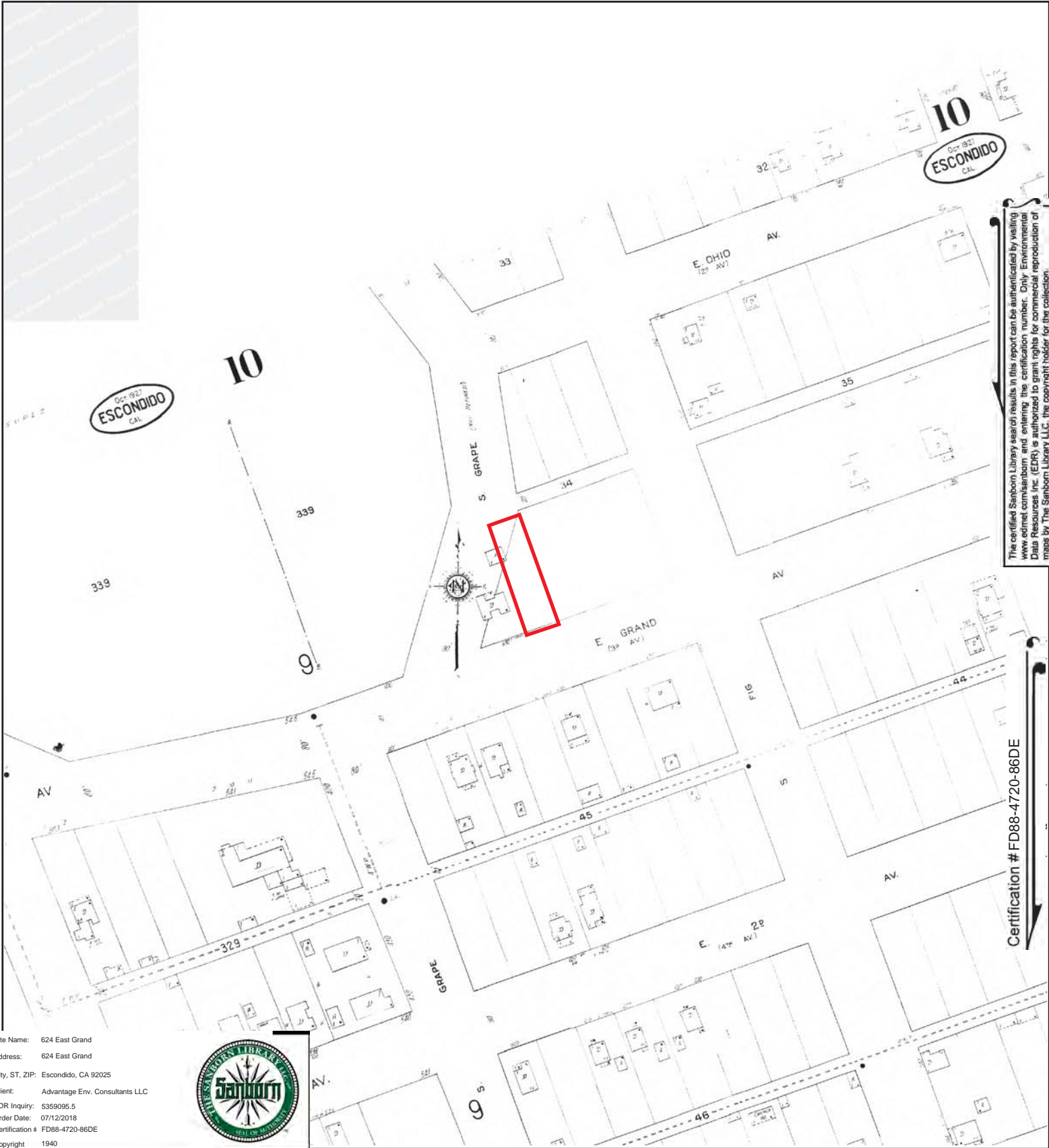


This Certified Sanborn Map combines the following sheets. Outlined areas indicate map sheets within the collection.



Volume 1, Sheet 10
 Volume 1, Sheet 9

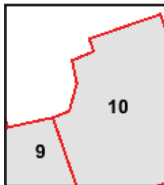
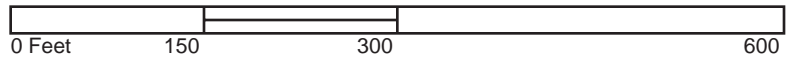




Site Name: 624 East Grand
 Address: 624 East Grand
 City, ST, ZIP: Escondido, CA 92025
 Client: Advantage Env. Consultants LLC
 EDR Inquiry: 5359095.5
 Order Date: 07/12/2018
 Certification # FD88-4720-86DE
 Copyright 1940

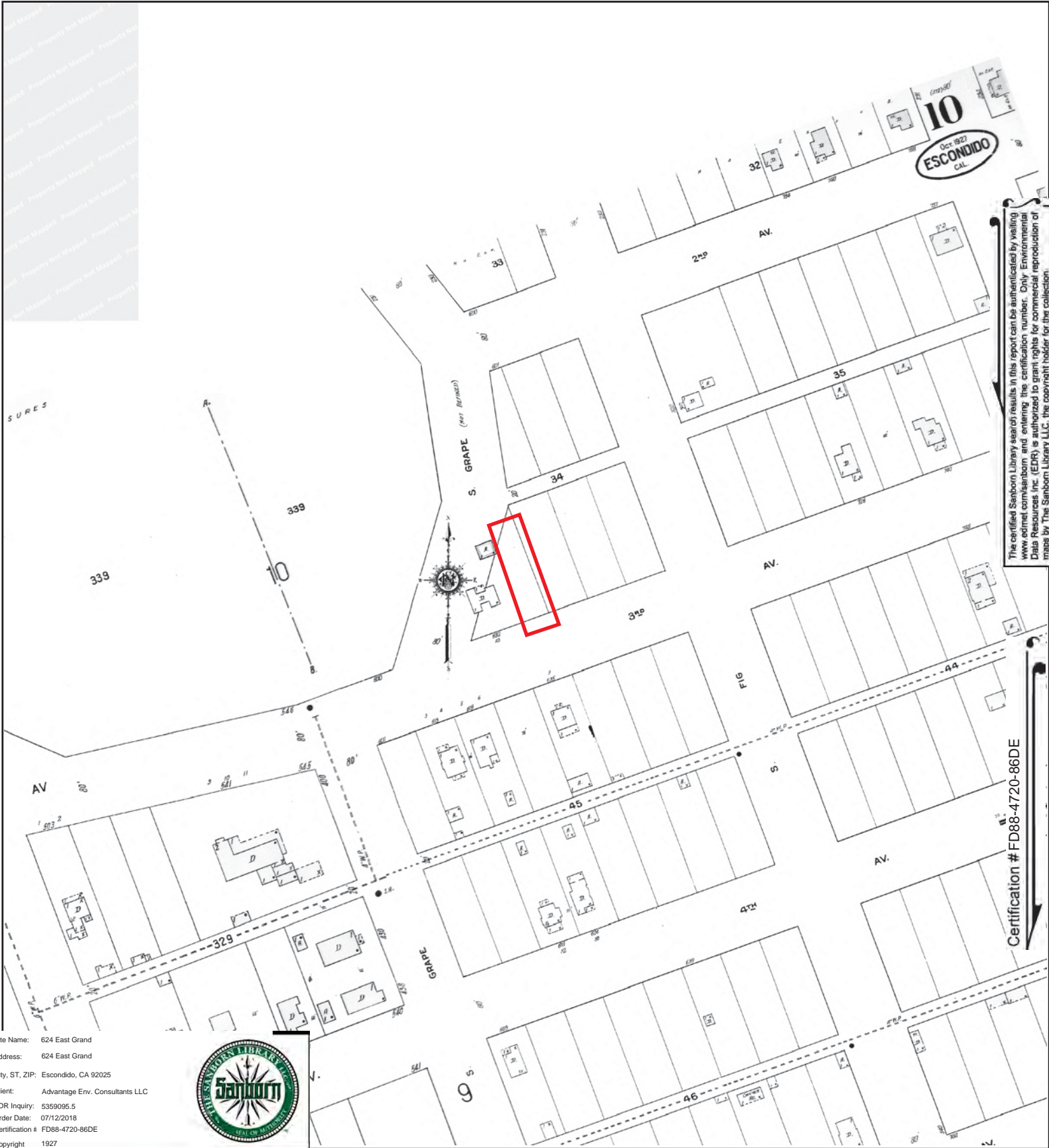


This Certified Sanborn Map combines the following sheets.
 Outlined areas indicate map sheets within the collection.



Volume 1, Sheet 10
 Volume 1, Sheet 9





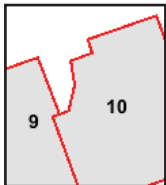
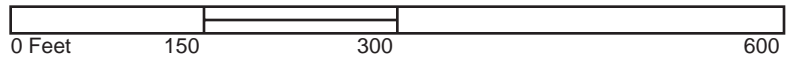
The certified Sanborn Library search results in this report can be authorized by visiting www.edr.com/sanborn and entering the certification number. Only Environmental Data Resources Inc. (EDR) is authorized to grant rights for commercial reproduction of maps by The Sanborn Library LLC, the copyright holder for the collection.

Certification # FD88-4720-86DE

Site Name: 624 East Grand
 Address: 624 East Grand
 City, ST, ZIP: Escondido, CA 92025
 Client: Advantage Env. Consultants LLC
 EDR Inquiry: 5359095.5
 Order Date: 07/12/2018
 Certification # FD88-4720-86DE
 Copyright 1927

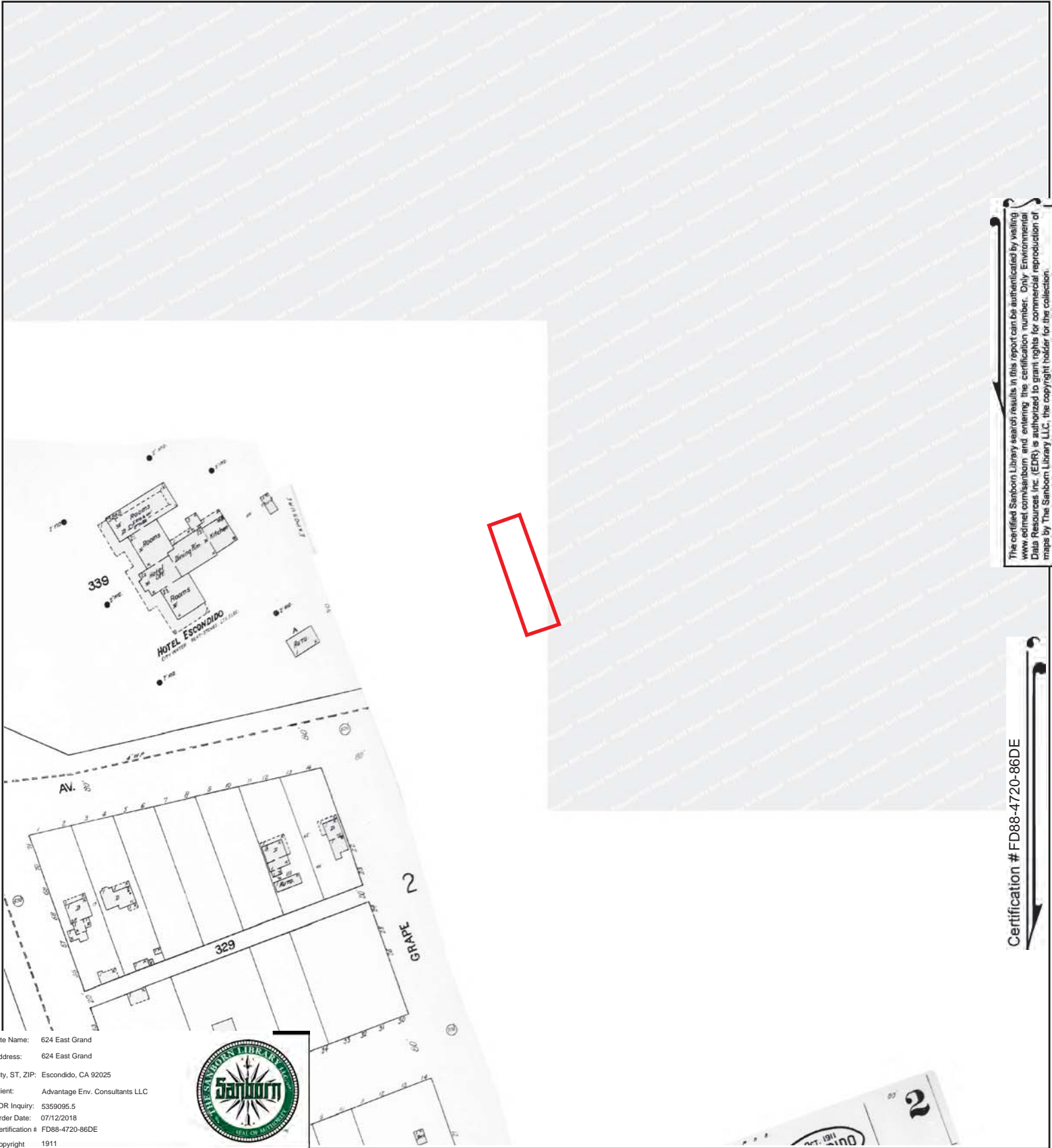


This Certified Sanborn Map combines the following sheets.
 Outlined areas indicate map sheets within the collection.



Volume 1, Sheet 10
 Volume 1, Sheet 9





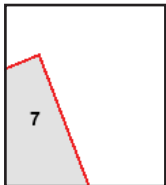
The certified Sanborn Library search results in this report can be authenticated by visiting www.edrnet.com/sanborn and entering the certification number. Only Environmental Data Resources Inc. (EDR) is authorized to grant rights for commercial reproduction of maps by The Sanborn Library LLC, the copyright holder for the collection.

Certification # FD88-4720-86DE

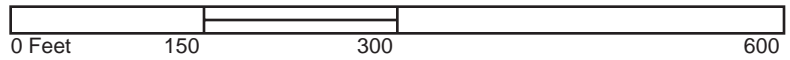
Site Name: 624 East Grand
 Address: 624 East Grand
 City, ST, ZIP: Escondido, CA 92025
 Client: Advantage Env. Consultants LLC
 EDR Inquiry: 5359095.5
 Order Date: 07/12/2018
 Certification # FD88-4720-86DE
 Copyright 1911

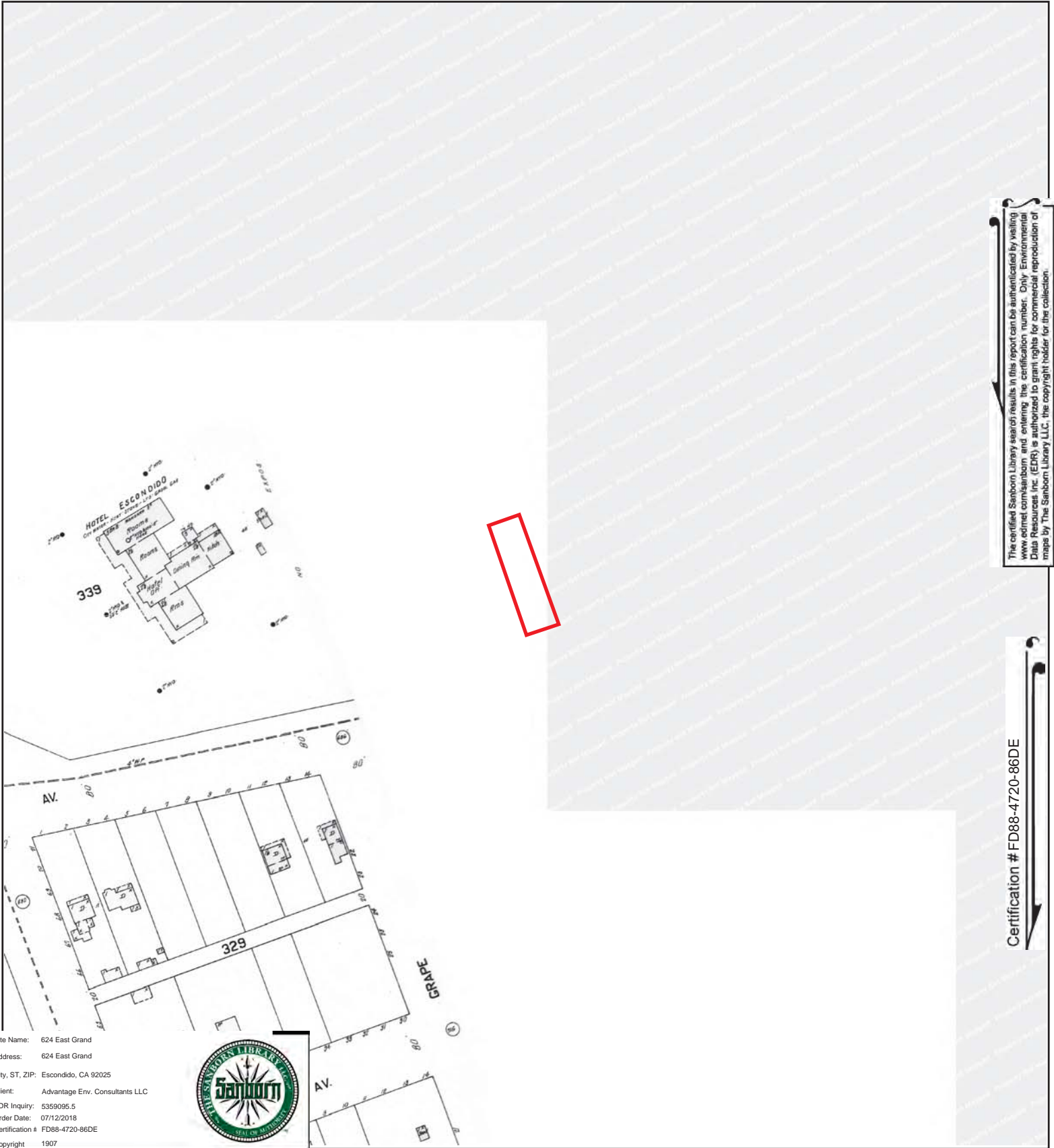


This Certified Sanborn Map combines the following sheets. Outlined areas indicate map sheets within the collection.



Volume 1, Sheet 7





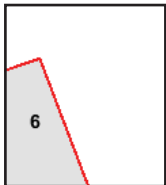
The certified Sanborn Library search results in this report can be authenticated by visiting www.edr.com/sanborn and entering the certification number. Only Environmental Data Resources Inc. (EDR) is authorized to grant rights for commercial reproduction of maps by The Sanborn Library LLC, the copyright holder for the collection.

Certification # FD88-4720-86DE

Site Name: 624 East Grand
 Address: 624 East Grand
 City, ST, ZIP: Escondido, CA 92025
 Client: Advantage Env. Consultants LLC
 EDR Inquiry: 5359095.5
 Order Date: 07/12/2018
 Certification # FD88-4720-86DE
 Copyright 1907



This Certified Sanborn Map combines the following sheets. Outlined areas indicate map sheets within the collection.



Volume 1, Sheet 6



11.6 City Directories

624 East Grand

624 East Grand
Escondido, CA 92025

Inquiry Number: 5359095.7
July 12, 2018

The EDR-City Directory Abstract

TABLE OF CONTENTS

SECTION

Executive Summary

Findings

City Directory Images

Thank you for your business.
Please contact EDR at 1-800-352-0050
with any questions or comments.

Disclaimer - Copyright and Trademark Notice

This Report contains certain information obtained from a variety of public and other sources reasonably available to Environmental Data Resources, Inc. It cannot be concluded from this Report that coverage information for the target and surrounding properties does not exist from other sources. **NO WARRANTY EXPRESSED OR IMPLIED, IS MADE WHATSOEVER IN CONNECTION WITH THIS REPORT. ENVIRONMENTAL DATA RESOURCES, INC. SPECIFICALLY DISCLAIMS THE MAKING OF ANY SUCH WARRANTIES, INCLUDING WITHOUT LIMITATION, MERCHANTABILITY OR FITNESS FOR A PARTICULAR USE OR PURPOSE. ALL RISK IS ASSUMED BY THE USER. IN NO EVENT SHALL ENVIRONMENTAL DATA RESOURCES, INC. BE LIABLE TO ANYONE, WHETHER ARISING OUT OF ERRORS OR OMISSIONS, NEGLIGENCE, ACCIDENT OR ANY OTHER CAUSE, FOR ANY LOSS OR DAMAGE, INCLUDING, WITHOUT LIMITATION, SPECIAL, INCIDENTAL, CONSEQUENTIAL, OR EXEMPLARY DAMAGES. ANY LIABILITY ON THE PART OF ENVIRONMENTAL DATA RESOURCES, INC. IS STRICTLY LIMITED TO A REFUND OF THE AMOUNT PAID FOR THIS REPORT.** Purchaser accepts this Report "AS IS". Any analyses, estimates, ratings, environmental risk levels or risk codes provided in this Report are provided for illustrative purposes only, and are not intended to provide, nor should they be interpreted as providing any facts regarding, or prediction or forecast of, any environmental risk for any property. Only a Phase I Environmental Site Assessment performed by an environmental professional can provide information regarding the environmental risk for any property. Additionally, the information provided in this Report is not to be construed as legal advice.

Copyright 2017 by Environmental Data Resources, Inc. All rights reserved. Reproduction in any media or format, in whole or in part, of any report or map of Environmental Data Resources, Inc. or its affiliates is prohibited without prior written permission.

EDR and its logos (including Sanborn and Sanborn Map) are trademarks of Environmental Data Resources, Inc. or its affiliates. All other trademarks used herein are the property of their respective owners.

EXECUTIVE SUMMARY

DESCRIPTION

Environmental Data Resources, Inc.'s (EDR) City Directory Abstract is a screening tool designed to assist environmental professionals in evaluating potential liability on a target property resulting from past activities. EDR's City Directory Abstract includes a search and abstract of available city directory data. For each address, the directory lists the name of the corresponding occupant at five year intervals.

Business directories including city, cross reference and telephone directories were reviewed, if available, at approximately five year intervals for the years spanning 1903 through 2014. This report compiles information gathered in this review by geocoding the latitude and longitude of properties identified and gathering information about properties within 660 feet of the target property.

A summary of the information obtained is provided in the text of this report.

RECORD SOURCES

EDR's Digital Archive combines historical directory listings from sources such as Cole Information and Dun & Bradstreet. These standard sources of property information complement and enhance each other to provide a more comprehensive report.

EDR is licensed to reproduce certain City Directory works by the copyright holders of those works. The purchaser of this EDR City Directory Report may include it in report(s) delivered to a customer. Reproduction of City Directories without permission of the publisher or licensed vendor may be a violation of copyright.

Data by

infoUSA[®]

Copyright©2008
All Rights Reserved

RESEARCH SUMMARY

The following research sources were consulted in the preparation of this report. An "X" indicates where information was identified in the source and provided in this report.

<u>Year</u>	<u>Source</u>	<u>TP</u>	<u>Adjoining</u>	<u>Text Abstract</u>	<u>Source Image</u>
2014	EDR Digital Archive	-	X	X	-
	EDR Digital Archive	X	X	X	-
2010	EDR Digital Archive	-	X	X	-
	EDR Digital Archive	X	X	X	-
2006	Haines Company, Inc.	X	X	X	X
2000	Haines Company, Inc.	-	X	X	-
	Haines Company, Inc.	X	X	X	-
1995	PACIFIC BELL WHITE PAGES	X	X	X	-
1992	PACIFIC BELL WHITE PAGES	-	X	X	-
1991	PACIFIC BELL WHITE PAGES	X	X	X	-
1989	Pacific Bell	-	X	X	-
1985	PACIFIC BELL WHITE PAGES	X	X	X	-

EXECUTIVE SUMMARY

<u>Year</u>	<u>Source</u>	<u>TP</u>	<u>Adjoining</u>	<u>Text Abstract</u>	<u>Source Image</u>
1984	R. L. Polk & Co.	-	-	-	-
1980	Pacific Telephone	X	X	X	-
1976	Luskey Blue Book	X	X	X	-
1975	R. L. Polk Co.	-	-	-	-
1971	Community Directory Co.	X	X	X	-
1970	John M. Ducey	-	-	-	-
1966	R. L. Polk Co.	-	-	-	-
1965	Community Directory Co.	-	X	X	-
1962	Community Directory Co.	-	X	X	-
1961	R. L. Polk & Co.	-	-	-	-
1960	The Pacific Telephone Telegraph Co.	-	X	X	-
1956	Glendale Directory Co.	-	X	X	-
1955	The Pacific Telephone Telegraph Co.	-	X	X	-
	The Pacific Telephone & Telegraph Co.	-	X	X	-
1952	R. L. Polk Co. of California	-	-	-	-
1950	The Pacific Telephone Telegraph Co.	-	X	X	-
1948	San Diego Directory Co.	-	X	X	-
1945	Southern California Telephone Co.	-	X	X	-
1943	San Diego Directory Co.	-	-	-	-
1940	Southern California Telephone Co.	-	X	X	-
1938	San Diego Directory Co.	-	X	X	-
1933	San Diego Directory Co.	-	X	X	-
1927	San Diego Directory Co.	-	X	X	-
1921	San Diego Directory Co. Inc.	-	-	-	-
1907	San Diego Directory Co.	-	-	-	-
1903	San Diego Directory Co.	-	-	-	-

FINDINGS

TARGET PROPERTY INFORMATION

ADDRESS

624 East Grand
Escondido, CA 92025

FINDINGS DETAIL

Target Property research detail.

E Grand Ave

624 E Grand Ave

<u>Year</u>	<u>Uses</u>	<u>Source</u>
2014	MARCISZ THOMAS J MD INC	EDR Digital Archive
2010	MARCISZ THOMAS J MD INC	EDR Digital Archive

E GRAND AVE

624 E GRAND AVE

<u>Year</u>	<u>Uses</u>	<u>Source</u>
2006	MARCISZ THOMAS J MD	Haines Company, Inc.
1995	MARCIS Z THOMAS J MD	PACIFIC BELL WHITE PAGES
	Marco Enterprizes	PACIFIC BELL WHITE PAGES
	Marco Equipment Co	PACIFIC BELL WHITE PAGES
1991	Letsch Wm R MD Inc radiology	PACIFIC BELL WHITE PAGES
1985	LETSCH WM R MD INC RADIOLOGY	PACIFIC BELL WHITE PAGES
1976	Letsch William R MD Inc	Luskey Blue Book
1971	LETSCH WM R M.D. Marjorie radiology	Community Directory Co.

Image pg. A1

GRAND AVE

624 GRAND AVE

<u>Year</u>	<u>Uses</u>	<u>Source</u>
2000	MARCISZ THOMAS J MD	Haines Company, Inc.

GRAND AVE E

624 GRAND AVE E

<u>Year</u>	<u>Uses</u>	<u>Source</u>
1980	Letsch Wm R MD Inc	Pacific Telephone

FINDINGS

ADJOINING PROPERTY DETAIL

The following Adjoining Property addresses were researched for this report. Detailed findings are provided for each address.

2ND AVE

637 2ND AVE

<u>Year</u>	<u>Uses</u>	<u>Source</u>
1938	Boynton Helen E clk	San Diego Directory Co.

2ND AVE E

511 2ND AVE E

<u>Year</u>	<u>Uses</u>	<u>Source</u>
2000	CAHILL DENNIS DDS	Haines Company, Inc.
	DAVIS Robert	Haines Company, Inc.
1980	Davis Robt N	Pacific Telephone

512 2ND AVE E

<u>Year</u>	<u>Uses</u>	<u>Source</u>
1980	Faulk C S	Pacific Telephone

520 2ND AVE E

<u>Year</u>	<u>Uses</u>	<u>Source</u>
2000	PAULS TREE SERVICE	Haines Company, Inc.
1980	Rose Jimmie S	Pacific Telephone

523 2ND AVE E

<u>Year</u>	<u>Uses</u>	<u>Source</u>
2000	PRATTE Wesley	Haines Company, Inc.

526 2ND AVE E

<u>Year</u>	<u>Uses</u>	<u>Source</u>
2000	XXXX	Haines Company, Inc.
1980	Calvert S & J	Pacific Telephone

527 2ND AVE E

<u>Year</u>	<u>Uses</u>	<u>Source</u>
2000	XXXX	Haines Company, Inc.
1980	Kelsey Dennis & Sheryl	Pacific Telephone

FINDINGS

529 2ND AVE E

<u>Year</u>	<u>Uses</u>	<u>Source</u>
2000	XXXX	Haines Company, Inc.
1980	Maanao Vicente	Pacific Telephone

535 2ND AVE E

<u>Year</u>	<u>Uses</u>	<u>Source</u>
2000	MONTIJO Anthony	Haines Company, Inc.
1980	Anderson C A	Pacific Telephone

536 2ND AVE E

<u>Year</u>	<u>Uses</u>	<u>Source</u>
2000	PANAGOS Estrella	Haines Company, Inc.
1980	Rasmussen Jonathan L	Pacific Telephone

543 2ND AVE E

<u>Year</u>	<u>Uses</u>	<u>Source</u>
2000	ASARO Frank	Haines Company, Inc.
1980	Crews Steve	Pacific Telephone

603 2ND AVE E

<u>Year</u>	<u>Uses</u>	<u>Source</u>
2000	THORNBURGH Beatriz	Haines Company, Inc.
	RAMIREZ Maria Socorro	Haines Company, Inc.

611 2ND AVE E

<u>Year</u>	<u>Uses</u>	<u>Source</u>
2000	HINGER Dennis	Haines Company, Inc.

613 2ND AVE E

<u>Year</u>	<u>Uses</u>	<u>Source</u>
2000	XXXX	Haines Company, Inc.
1980	Neilson Naomi	Pacific Telephone

619 2ND AVE E

<u>Year</u>	<u>Uses</u>	<u>Source</u>
2000	XXXX	Haines Company, Inc.
1980	Cooney Beryle	Pacific Telephone

620 2ND AVE E

<u>Year</u>	<u>Uses</u>	<u>Source</u>
2000	FAMILY SERVICE ASSOC OF SD CO	Haines Company, Inc.

FINDINGS

<u>Year</u>	<u>Uses</u>	<u>Source</u>
2000	BAREND MARY JO RN MFCC	Haines Company, Inc.
1980	Donalson David	Pacific Telephone
624 2ND AVE E		
<u>Year</u>	<u>Uses</u>	<u>Source</u>
2000	HARDIN Hilary	Haines Company, Inc.
	HARDIN Ron	Haines Company, Inc.
627 2ND AVE E		
<u>Year</u>	<u>Uses</u>	<u>Source</u>
2000	SOTO Martinez Raynalda	Haines Company, Inc.
1980	Finch Steven W	Pacific Telephone
637 2ND AVE E		
<u>Year</u>	<u>Uses</u>	<u>Source</u>
2000	RUST Brook	Haines Company, Inc.
1980	Leon Jesse	Pacific Telephone
643 2ND AVE E		
<u>Year</u>	<u>Uses</u>	<u>Source</u>
2000	MARTINEZ Ignacio	Haines Company, Inc.
651 2ND AVE E		
<u>Year</u>	<u>Uses</u>	<u>Source</u>
2000	SOREQUE Jorge	Haines Company, Inc.
655 2ND AVE E		
<u>Year</u>	<u>Uses</u>	<u>Source</u>
1980	B Gillespie Michael	Pacific Telephone
	Occupant	Pacific Telephone
	A Foshey Geo Wm III	Pacific Telephone
701 2ND AVE E		
<u>Year</u>	<u>Uses</u>	<u>Source</u>
2000	SCOGGINS Sherry	Haines Company, Inc.
1980	Boyce Sheldon	Pacific Telephone
710 2ND AVE E		
<u>Year</u>	<u>Uses</u>	<u>Source</u>
2000	XXXX	Haines Company, Inc.

FINDINGS

711 2ND AVE E

<u>Year</u>	<u>Uses</u>	<u>Source</u>
2000	NELSON Jennifer	Haines Company, Inc.

713 2ND AVE E

<u>Year</u>	<u>Uses</u>	<u>Source</u>
2000	LACHAPPA Lynette	Haines Company, Inc.

714 2ND AVE E

<u>Year</u>	<u>Uses</u>	<u>Source</u>
2000	XXXX	Haines Company, Inc.

719 2ND AVE E

<u>Year</u>	<u>Uses</u>	<u>Source</u>
2000	NIELSON Marion	Haines Company, Inc.
1980	Nielsen Vergil	Pacific Telephone

720 2ND AVE E

<u>Year</u>	<u>Uses</u>	<u>Source</u>
2000	XXXX	Haines Company, Inc.

721 2ND AVE E

<u>Year</u>	<u>Uses</u>	<u>Source</u>
2000	XXXX	Haines Company, Inc.

722 2ND AVE E

<u>Year</u>	<u>Uses</u>	<u>Source</u>
2000	CLYSDALE Steven	Haines Company, Inc.

726 2ND AVE E

<u>Year</u>	<u>Uses</u>	<u>Source</u>
2000	XXXX	Haines Company, Inc.
1980	Zimmerman AT	Pacific Telephone

727 2ND AVE E

<u>Year</u>	<u>Uses</u>	<u>Source</u>
1980	Underwood DL	Pacific Telephone

735 2ND AVE E

<u>Year</u>	<u>Uses</u>	<u>Source</u>
2000	SWETTENAM Richard	Haines Company, Inc.
1980	Kline Otto M	Pacific Telephone

FINDINGS

736 2ND AVE E

<u>Year</u>	<u>Uses</u>	<u>Source</u>
1980	Fellowship Center Annex	Pacific Telephone
	Fellowship Center The	Pacific Telephone
	Fellowship Center The	Pacific Telephone

743 2ND AVE E

<u>Year</u>	<u>Uses</u>	<u>Source</u>
2000	CLARK Pamela	Haines Company, Inc.
1980	Onufrick John	Pacific Telephone

751 2ND AVE E

<u>Year</u>	<u>Uses</u>	<u>Source</u>
1980	Williams Ron W	Pacific Telephone

760 2ND AVE E

<u>Year</u>	<u>Uses</u>	<u>Source</u>
2000	PASSMORE Fedvyga	Haines Company, Inc.
1980	Braun Alejandra	Pacific Telephone

761 2ND AVE E

<u>Year</u>	<u>Uses</u>	<u>Source</u>
2000	AMIDON Vicki	Haines Company, Inc.
1980	Wilber Lester	Pacific Telephone

E 2ND

711 E 2ND

<u>Year</u>	<u>Uses</u>	<u>Source</u>
1956	Smithers T Hoyte Hattie adv slsmn T A	Glendale Directory Co.

735 E 2ND

<u>Year</u>	<u>Uses</u>	<u>Source</u>
1956	Howard Tom circ mgr Vista T A	Glendale Directory Co.

761 E 2ND

<u>Year</u>	<u>Uses</u>	<u>Source</u>
1956	Sylvester Leon A Arlene Investigator S D Gas & Elec	Glendale Directory Co.

FINDINGS

E 2ND AN

736 E 2ND AN

<u>Year</u>	<u>Uses</u>	<u>Source</u>
1995	Administratiorn Office	PACIFIC BELL WHITE PAGES
	Fellowship Center The	PACIFIC BELL WHITE PAGES
	Service Inforination	PACIFIC BELL WHITE PAGES

E 2ND AV FASCOS RAFAEL LAB

536 E 2ND AV FASCOS RAFAEL LAB

<u>Year</u>	<u>Uses</u>	<u>Source</u>
1933	Bartley Geo F Maybelle T postmaster PO	San Diego Directory Co.

E 2ND AVE

511 E 2ND AVE

<u>Year</u>	<u>Uses</u>	<u>Source</u>
2006	CAHILL DENNIS DDS	Haines Company, Inc. Image pg. A2
1995	Cahil Dennis J DDS	PACIFIC BELL WHITE PAGES
1991	CAHILL DE N N IS J DDS	PACIFIC BELL WHITE PAGES
1985	CAHILL DENNIS J DDS	PACIFIC BELL WHITE PAGES
	DAVIS ROBT N DDS	PACIFIC BELL WHITE PAGES
1976	Davis Robert N DDS	Luskey Blue Book
	Murphy EW ODS	Luskey Blue Book
	Weigel Robert R DOS	Luskey Blue Book
1971	Davis Robert N D.D.S. Ruth E dentist	Community Directory Co.
	Murphy E W Karin A dentist	Community Directory Co.
1965	DAVIS ROBERT N DDS (RUTH E) DENTIST	Community Directory Co.
1962	Davis Robt N D.D.S. Ruth E dentist	Community Directory Co.

512 E 2ND AVE

<u>Year</u>	<u>Uses</u>	<u>Source</u>
2006	ZAVALA Javier	Haines Company, Inc. Image pg. A2
1985	TORRES FILADELFO V	PACIFIC BELL WHITE PAGES
1965	WOODS CHAS M (FRANKIE) EMP DAVEY TREE SURGERY H	Community Directory Co.
1962	Clayborn Audy B Rachel N USN h	Community Directory Co.
1938	Breedlove Laura E wid D M pkr Escondido Lemon Assn	San Diego Directory Co.
1933	Breedlove Doctor M Laura E	San Diego Directory Co.

FINDINGS

518 E 2ND AVE

<u>Year</u>	<u>Uses</u>	<u>Source</u>
1956	Thormahlen Thos Norman Annita embalmen	Glendale Directory Co.

520 E 2ND AVE

<u>Year</u>	<u>Uses</u>	<u>Source</u>
2006	ZAVALA Javier	Haines Company, Inc. Image pg. A2
1995	YORK A	PACIFIC BELL WHITE PAGES
1991	Ripperger Anthony	PACIFIC BELL WHITE PAGES
1976	Boyd David William	Luskey Blue Book
1971	Muenze Mark Janis Peace Corps h	Community Directory Co.
1962	Alter Prank L h	Community Directory Co.
	Mitchell Helen Mrs r	Community Directory Co.
1945	Guiffre Annie Mrs r	Southern California Telephone Co.
1938	Gruffre Annie wid Andw	San Diego Directory Co.

522 E 2ND AVE

<u>Year</u>	<u>Uses</u>	<u>Source</u>
1956	Hurtado Eva S teller Bank of Amer	Glendale Directory Co.

523 E 2ND AVE

<u>Year</u>	<u>Uses</u>	<u>Source</u>
2006	NIESTAS Juan	Haines Company, Inc. Image pg. A2
1985	MILLER WM & JAMIE	PACIFIC BELL WHITE PAGES
1976	Brown Melvin L	Luskey Blue Book
1971	Brown Melvin singer h	Community Directory Co.
1965	BROWN MELVIN SINGER R	Community Directory Co.
	BARBOUR LYELL C PIANO TCHR H	Community Directory Co.
1962	Brown Melvin L USA r	Community Directory Co.
	Barbour Lyell piano tchr h	Community Directory Co.
1956	Barbour Lyell C music tchr	Glendale Directory Co.
1950	Barbour Lyell r	The Pacific Telephone Telegraph Co.
1945	Barbour Lyell r	Southern California Telephone Co.
1940	Barbour Lyell r	Southern California Telephone Co.

524 E 2ND AVE

<u>Year</u>	<u>Uses</u>	<u>Source</u>
1989	San Marcos	Pacific Bell

FINDINGS

526 E 2ND AVE

<u>Year</u>	<u>Uses</u>	<u>Source</u>	
2006	JUVENTINO Vacilio	Haines Company, Inc.	Image pg. A2
	TORRES Felipa	Haines Company, Inc.	Image pg. A2
	ZAVALA Javier	Haines Company, Inc.	Image pg. A2
1985	SILVA R	PACIFIC BELL WHITE PAGES	
1976	Crow J Neil	Luskey Blue Book	
1971	Crow J Neil Jean h	Community Directory Co.	
1956	Parker Arth F Laura E mach shop	Glendale Directory Co.	
	Parker Geo F Allene J	Glendale Directory Co.	
	Parker Kathleen M	Glendale Directory Co.	
1950	Parker Marilyn r	The Pacific Telephone Telegraph Co.	
1940	Mon tiel Clarence r	Southern California Telephone Co.	
1938	Park elicita	San Diego Directory Co.	

527 E 2ND AVE

<u>Year</u>	<u>Uses</u>	<u>Source</u>
1985	DELORIA RAYMOND & HELEN	PACIFIC BELL WHITE PAGES
1971	Gilbert B h	Community Directory Co.
1965	GILBERT BERTHA KNAPPE MRS H	Community Directory Co.
1962	Franklin Carl E barber h	Community Directory Co.
	Gilbert Horace R Bertha K h	Community Directory Co.
1956	Calico Eleanor	Glendale Directory Co.
	Gilbert H Ray Bertha O	Glendale Directory Co.
1940	Rogers M A Mrs r	Southern California Telephone Co.
1938	Barbour Lyell musician	San Diego Directory Co.
	Barbour Ralph I	San Diego Directory Co.
1933	Barbour Lyell music tchr	San Diego Directory Co.
	Barbour Ralph I rancher	San Diego Directory Co.

529 E 2ND AVE

<u>Year</u>	<u>Uses</u>	<u>Source</u>
1991	Alvarez Frank	PACIFIC BELL WHITE PAGES
	Alvarez Huriel	PACIFIC BELL WHITE PAGES
1985	COPUS ROGER R	PACIFIC BELL WHITE PAGES

531 E 2ND AVE

<u>Year</u>	<u>Uses</u>	<u>Source</u>
1991	Copus Roger R	PACIFIC BELL WHITE PAGES
1985	GREEN STACY	PACIFIC BELL WHITE PAGES

FINDINGS

535 E 2ND AVE

<u>Year</u>	<u>Uses</u>	<u>Source</u>
1976	Foote Charles	Luskey Blue Book
1971	Copeland Gary W Ruth mech h	Community Directory Co.
1965	ALLEN TOM (RUTH M) H	Community Directory Co.
1962	Dillman Glenn R Judith USN h	Community Directory Co.
1956	Pascarelli Annie Mrs	Glendale Directory Co.
1950	Pascarelli A Mrs r	The Pacific Telephone Telegraph Co.

536 E 2ND AVE

<u>Year</u>	<u>Uses</u>	<u>Source</u>
1985	STAFFORD CAROLE	PACIFIC BELL WHITE PAGES
1976	Bartley George F	Luskey Blue Book
1971	Bartley Geo F Maybelle T real est h	Community Directory Co. Community Directory Co.
1965	BARTLEY GEORGE F (MAYBELLE T) REAL ESTATE AND INSURANCE	Community Directory Co.
1962	BARTLEY GEORGE F Maybelle T Real Estate and Insurance h	Community Directory Co. Community Directory Co.
1956	Bartley Richd G USA Bartley George F Maybelle T realtor and business opportunities	Glendale Directory Co. Glendale Directory Co.
1950	Bartley Geo F ri est & ins Res	The Pacific Telephone Telegraph Co. The Pacific Telephone Telegraph Co.
1945	Bartley Geo F rl est & ins Res	Southern California Telephone Co. Southern California Telephone Co.
1938	Bartley Geo F Maybelle real est	San Diego Directory Co.

537 E 2ND AVE

<u>Year</u>	<u>Uses</u>	<u>Source</u>
1971	Lavigne Louis O Mary S lab techn h	Community Directory Co.
1965	AGNEW CARL B (FRIEDA) H	Community Directory Co.
1962	Agnew Carl B Frieda K h	Community Directory Co.

543 E 2ND AVE

<u>Year</u>	<u>Uses</u>	<u>Source</u>
2006	CANADY Robert W	Haines Company, Inc. Image pg. A2
	ASARO Frank	Haines Company, Inc. Image pg. A2
1985	JOHNSON ROBT L JR	PACIFIC BELL WHITE PAGES
1976	Giere Lew	Luskey Blue Book

FINDINGS

<u>Year</u>	<u>Uses</u>	<u>Source</u>
1971	Giuffre Annie h	Community Directory Co.
1965	GIUFFRE ANNIE MRS H	Community Directory Co.
1962	Giuffre Annie Mrs h	Community Directory Co.
1956	Giuffre Annie Mrs	Glendale Directory Co.
1950	Giuffie Annie Mrs r	The Pacific Telephone Telegraph Co.

567 E 2ND AVE

<u>Year</u>	<u>Uses</u>	<u>Source</u>
1965	COOK RICHD H STOCK BRO W R STAATS H	Community Directory Co.

603 E 2ND AVE

<u>Year</u>	<u>Uses</u>	<u>Source</u>
1991	Delpercio Ronald	PACIFIC BELL WHITE PAGES
1985	ROBINSON JOE	PACIFIC BELL WHITE PAGES
	ALLEN SHARON	PACIFIC BELL WHITE PAGES
1976	Boone Michael	Luskey Blue Book
1971	Corley Marilyn A writer h	Community Directory Co.
1965	KINLEY LARRY V (DIXIE L) USA H	Community Directory Co.
1962	Robertson Chas E Donna clk Gas Co h	Community Directory Co.
1956	Mc Whorter Anna M Mrs	Glendale Directory Co.
	Nichols Carrie T Mrs	Glendale Directory Co.
1945	Dart Mary Mrs r	Southern California Telephone Co.
1938	Dart Mary wid John N	San Diego Directory Co.
1933	Dart John H Mary caretkr	San Diego Directory Co.

611 E 2ND AVE

<u>Year</u>	<u>Uses</u>	<u>Source</u>
2006	XXXX	Haines Company, Inc. Image pg. A2
1962	Amero Paul R Joellen Frederic Pauls Hair Stylist h	Community Directory Co.
1956	Nielson Vergil L Marion L carp	Glendale Directory Co.
1950	Nielsen Virgil r	The Pacific Telephone Telegraph Co.

613 E 2ND AVE

<u>Year</u>	<u>Uses</u>	<u>Source</u>
2006	XXXX	Haines Company, Inc. Image pg. A2
1962	Downs Donald h	Community Directory Co.

FINDINGS

619 E 2ND AVE

<u>Year</u>	<u>Uses</u>	<u>Source</u>	
2006	XXXX	Haines Company, Inc.	Image pg. A2
1985	COONEY BERYLE	PACIFIC BELL WHITE PAGES	
1976	Cooney Boryle	Luskey Blue Book	
1971	Cooney Berle L h	Community Directory Co.	
1965	COONEY CLAUDE (BERYLE) H	Community Directory Co.	
1962	Cooney Claude Beryle h	Community Directory Co.	
	Cooney Phillip L emp Peto Motors r	Community Directory Co.	
1956	Cooney Claude Beryle L car wash	Glendale Directory Co.	
1938	Nelson Ralph E Mabel fruit wkr	San Diego Directory Co.	
	Nelson Jewel	San Diego Directory Co.	
	Nelson Francis lab	San Diego Directory Co.	

E 2nd Ave

620 E 2nd Ave

<u>Year</u>	<u>Uses</u>	<u>Source</u>
2014	BAREND MARY JO RN MFCC	EDR Digital Archive
	BRAIN BEAUTY AND BEYOND	EDR Digital Archive
	INSTUTE FOR COUNSELING	EDR Digital Archive
2010	BAREND MARY JO RN MFCC	EDR Digital Archive
	INSTUTE FOR COUNSELING	EDR Digital Archive

E 2ND AVE

620 E 2ND AVE

<u>Year</u>	<u>Uses</u>	<u>Source</u>	
2006	INST FOR COUNSELING	Haines Company, Inc.	Image pg. A2
1991	Gresham Kirk R & Associates	PACIFIC BELL WHITE PAGES	
1985	DONALSON DAVID	PACIFIC BELL WHITE PAGES	
1971	Hall Jas H Effie F h	Community Directory Co.	
1962	Hall Jas H Effie F slsmn Churchill & Cassou h	Community Directory Co.	
1956	Hall Jas H Effie slsmn Churchill & Cassou	Glendale Directory Co.	
1950	Half James H r	The Pacific Telephone Telegraph Co.	
1945	Hall James H r	Southern California Telephone Co.	
1940	Hall James H r	Southern California Telephone Co.	
1938	HALL	San Diego Directory Co.	
	HALL H Helen M clk J C Penney Co	San Diego Directory Co.	

FINDINGS

624 E 2ND AVE

<u>Year</u>	<u>Uses</u>	<u>Source</u>	
2006	HARDIN Ron	Haines Company, Inc.	Image pg. A2
1991	Hardin IM	PACIFIC BELL WHITE PAGES	
	Hardin Hilary & Ron	PACIFIC BELL WHITE PAGES	
1985	HARDIN HILARY & RON	PACIFIC BELL WHITE PAGES	
1976	Villalobos Roy	Luskey Blue Book	
1965	MASSEY JOHN B (JOYCE) SISMN H	Community Directory Co.	
1962	Massey John B Joyce USN h	Community Directory Co.	
1956	Black Jack E Carrie H supt city water dept	Glendale Directory Co.	
1950	Black Jack r	The Pacific Telephone Telegraph Co.	
1945	Black Jack r	Southern California Telephone Co.	
1940	Leather man Howard r	Southern California Telephone Co.	
1938	SMITH Melvin C Lela rancher	San Diego Directory Co.	
	Dooley Idell S pkr Escondido Lemon Assn	San Diego Directory Co.	
	Dooley Geo H Idell fruitwkr Escondido Lemon Assn	San Diego Directory Co.	
1933	Shidner Chas Li Lottie M slsmn Howell Feed Co	San Diego Directory Co.	
	Record Etta F wid A T	San Diego Directory Co.	

627 E 2ND AVE

<u>Year</u>	<u>Uses</u>	<u>Source</u>	
2006	XXXX	Haines Company, Inc.	Image pg. A2
1991	Martinez Antonio	PACIFIC BELL WHITE PAGES	
1976	Finch Steven W	Luskey Blue Book	
1971	Finch Steven W Bernice h	Community Directory Co.	
1965	FINCH STEPHEN W (BERNICE E) DRVR H	Community Directory Co.	
1956	Finch Steven W Bernice school bus dvr	Glendale Directory Co.	

637 E 2ND AVE

<u>Year</u>	<u>Uses</u>	<u>Source</u>
1991	Sierra Felipe	PACIFIC BELL WHITE PAGES
1976	Board James R	Luskey Blue Book
1971	Collins Jerry H Jackie L USN h	Community Directory Co.
	Rice W Scott Denise S emp Hewlett Packard h	Community Directory Co.
1965	WILLOUGHBY CORDIE D (NORMAN L) USN H	Community Directory Co.
1938	Boynnton Jewel Mrs	San Diego Directory Co.

FINDINGS

643 E 2ND AVE

<u>Year</u>	<u>Uses</u>	<u>Source</u>
1962	Zima Fredk L Jane h	Community Directory Co.
1956	Bodette Norman T Lila E	Glendale Directory Co.
1950	Bodette Norman r	The Pacific Telephone Telegraph Co.

644 E 2ND AVE

<u>Year</u>	<u>Uses</u>	<u>Source</u>
1965	BAREFOOT PAUL C (LOIS M) ASST PASTOR PILGRIM CHURCH H	Community Directory Co.
1962	Miller Richd S Rev Twila I pastor Pilgrim Church h	Community Directory Co.

651 E 2ND AVE

<u>Year</u>	<u>Uses</u>	<u>Source</u>
2006	XXXX	Haines Company, Inc. Image pg. A2
1991	Durant O	PACIFIC BELL WHITE PAGES
	Durant R A & DC.....	PACIFIC BELL WHITE PAGES
1985	DURANT DONALD	PACIFIC BELL WHITE PAGES
1976	rujillo Julie	Luskey Blue Book
	Trujillo Connie WoodsValley Rd Vly Cntr	Luskey Blue Book
1971	Trujillo Danny J Dora V emp ATI h	Community Directory Co.
1965	TORRES CLEO MRS COOK H	Community Directory Co.
1962	Hayward Edw W r	Community Directory Co.
	Torres Cleo Mrs Cleos Pantry h	Community Directory Co.
1956	Churches Gordon R Betty C constr supt Riverside Bldrs	Glendale Directory Co.
1950	Mead Harvey L r	The Pacific Telephone Telegraph Co.

655 E 2ND AVE

<u>Year</u>	<u>Uses</u>	<u>Source</u>
2006	MATEO Ricardo	Haines Company, Inc. Image pg. A2
1985	ZIMDAR ROBT	PACIFIC BELL WHITE PAGES
	GILLESPIE MICHAEL	PACIFIC BELL WHITE PAGES

659 E 2ND AVE

<u>Year</u>	<u>Uses</u>	<u>Source</u>
1956	Boone Leona R Mrs	Glendale Directory Co.
1950	Biering Alfred Mrs r	The Pacific Telephone Telegraph Co.

FINDINGS

660 E 2ND AVE

<u>Year</u>	<u>Uses</u>	<u>Source</u>
1965	PILGRIM CHURCH	Community Directory Co.
1962	Pilgrim Church	Community Directory Co.

700 E 2ND AVE

<u>Year</u>	<u>Uses</u>	<u>Source</u>
1971	Abbey Leroy S Gladys E h	Community Directory Co.
	Abbey Ida May r	Community Directory Co.
1965	COOMBS ELMER C (MYRA A) H	Community Directory Co.
1962	Coombs Elmer C Myra h	Community Directory Co.

701 E 2ND AVE

<u>Year</u>	<u>Uses</u>	<u>Source</u>
2006	NORTH CO SERENITY HSE TRNSTNL	Haines Company, Inc. Image pg. A2
1991	Maynard Mike Adams Dr Pauma Vly	PACIFIC BELL WHITE PAGES
	Maynard Michael E	PACIFIC BELL WHITE PAGES
1985	BOYCE SHELDON	PACIFIC BELL WHITE PAGES
1971	Clarke Jas W Linda A USN h	Community Directory Co.
1965	BARNETT JOHN E (MARY SUE) H	Community Directory Co.
	BARNETT SUSAN F R	Community Directory Co.
1962	Barnett John E Mary S h	Community Directory Co.
1956	Barnett John E Mary S Judge Justice Court	Glendale Directory Co.
1950	Barnett John E Ins	The Pacific Telephone Telegraph Co.

705 E 2ND AVE

<u>Year</u>	<u>Uses</u>	<u>Source</u>
1948	LEBEAU ADOLPH J (HAZEL) H	San Diego Directory Co.

710 E 2ND AVE

<u>Year</u>	<u>Uses</u>	<u>Source</u>
2006	XXXX	Haines Company, Inc. Image pg. A2
1971	Dillard O P Jannie partsmn h	Community Directory Co.
1965	DIACRI ROBT E R	Community Directory Co.
	DIACRI FRANK A (ZEDNA M) H	Community Directory Co.

711 E 2ND AVE

<u>Year</u>	<u>Uses</u>	<u>Source</u>
2006	WOELK Norma	Haines Company, Inc. Image pg. A2
	WOELK Norma	Haines Company, Inc. Image pg. A2

FINDINGS

<u>Year</u>	<u>Uses</u>	<u>Source</u>
1985	PIVA ROBT F	PACIFIC BELL WHITE PAGES
1976	Secondine Harrison Joyce	Luskey Blue Book
1971	Secondine Harrison Joyce eng h	Community Directory Co.
1965	SMITHERS HATTIE J MRS H	Community Directory Co.
1962	Smithers Hattie J Mrs h	Community Directory Co.

714 E 2ND AVE

<u>Year</u>	<u>Uses</u>	<u>Source</u>	
2006	XXXX	Haines Company, Inc.	Image pg. A2
1995	BASS BRANT D	PACIFIC BELL WHITE PAGES	
1971	Goddard Dave P Susan mgr A & P Auto Parts h	Community Directory Co.	
1965	MALONE JEAN E MRS SEC R	Community Directory Co.	
	DIX GLEN E (ANNETTE L) H	Community Directory Co.	
1962	Stacey Leon P Rita astronautics h	Community Directory Co.	
1948	LEE ROBT B (MARGT) H	San Diego Directory Co.	

715 E 2ND AVE

<u>Year</u>	<u>Uses</u>	<u>Source</u>	
2006	XXXX	Haines Company, Inc.	Image pg. A2

E 2nd Ave

719 E 2nd Ave

<u>Year</u>	<u>Uses</u>	<u>Source</u>
2014	NOSTALGIA BLVD HAIR SALON	EDR Digital Archive
2010	NIELSEN FAMILY TRUST 050	EDR Digital Archive

E 2ND AVE

719 E 2ND AVE

<u>Year</u>	<u>Uses</u>	<u>Source</u>	
2006	NIELSON Marion	Haines Company, Inc.	Image pg. A2
1995	MUSHRUSH GLORIA	PACIFIC BELL WHITE PAGES	
	MUSHRUSH GLORIA	PACIFIC BELL WHITE PAGES	
1991	Mushrush James	PACIFIC BELL WHITE PAGES	
	Mushrush Gloria	PACIFIC BELL WHITE PAGES	
1985	NIELSEN VERGIL	PACIFIC BELL WHITE PAGES	
1976	Nielsen Vergi I Marion	Luskey Blue Book	
1971	Nielsen Vergil L Marion L supt constn h	Community Directory Co.	

FINDINGS

<u>Year</u>	<u>Uses</u>	<u>Source</u>
1965	NIELSEN VERGIL L (MARIW) CARP H	Community Directory Co.

720 E 2ND AVE

<u>Year</u>	<u>Uses</u>	<u>Source</u>
2006	XXXX	Haines Company, Inc. Image pg. A2
1985	MORGAN DAN L	PACIFIC BELL WHITE PAGES
1971	Talbert John H Lucille B h	Community Directory Co.
1965	WORTHING WM D (LA DONNA) USN H	Community Directory Co.
1962	Wurm Lester W Kay mech eng h	Community Directory Co.

721 E 2ND AVE

<u>Year</u>	<u>Uses</u>	<u>Source</u>
2006	XXXX	Haines Company, Inc. Image pg. A2

722 E 2ND AVE

<u>Year</u>	<u>Uses</u>	<u>Source</u>
2006	XXXX	Haines Company, Inc. Image pg. A2
1991	Ralston Steven & Janeen	PACIFIC BELL WHITE PAGES
	Ralston Stephen P	PACIFIC BELL WHITE PAGES
1971	Morris Walton I Darlene mech A 1 Vending h	Community Directory Co.
1965	SAMS MICH I L (MARY ANN) WIDR H	Community Directory Co.
1962	Ellsworth Leslie E Jerre A supvr h	Community Directory Co.

726 E 2ND AVE

<u>Year</u>	<u>Uses</u>	<u>Source</u>
1985	RODRIGUEZ RUBEN	PACIFIC BELL WHITE PAGES
1971	Griffin Jerry L Kathy trailer tower h	Community Directory Co.
1965	RHODES ALFD (DOROTHY) TCHR H	Community Directory Co.
1962	Rhodes Alfd Dorothy L tchr Juniper Sch h	Community Directory Co.
1956	Rhodes Alfd Dorothy tchr Grant sch	Glendale Directory Co.

727 E 2ND AVE

<u>Year</u>	<u>Uses</u>	<u>Source</u>
2006	UNDERWOOD Diane	Haines Company, Inc. Image pg. A2
1971	Grider Robt L Jeanette h	Community Directory Co.
1965	TUSTIN LEWIS P (ROSETTA) RIGHT OF WAY AGT PT&T H	Community Directory Co.
1962	Tustin Lewis P Rosetta emp Tel Co h	Community Directory Co.
1956	Tustin Lewis P Rosetta M emp Tel Co	Glendale Directory Co.
1950	Tustin L P r	The Pacific Telephone Telegraph Co.

FINDINGS

735 E 2ND AVE

<u>Year</u>	<u>Uses</u>	<u>Source</u>	
2006	SERRANOLOPEZ Fernando	Haines Company, Inc.	Image pg. A2
1995	SWETTENAM CORY	PACIFIC BELL WHITE PAGES	
1991	Tuell Steven	PACIFIC BELL WHITE PAGES	
	Tuennecke Rainer	PACIFIC BELL WHITE PAGES	
	Van Til Mark	PACIFIC BELL WHITE PAGES	
1985	MURNAW D	PACIFIC BELL WHITE PAGES	
	SHAIN MIKE & CYNTHIA	PACIFIC BELL WHITE PAGES	
	VASQUEZ PASCUAL S JR	PACIFIC BELL WHITE PAGES	
1971	Kline Irene A h	Community Directory Co.	
1965	KLIN OTTO M (IRENE A) H	Community Directory Co.	
1962	Kline Otto M Irene A h	Community Directory Co.	
1956	HOWARD HUBERT W BERT Romilya sales manager Homer Heller	Glendale Directory Co.	
1950	Hioward ert W r	The Pacific Telephone Telegraph Co.	

736 E 2ND AVE

<u>Year</u>	<u>Uses</u>	<u>Source</u>
1991	Fellowship Center Annex	PACIFIC BELL WHITE PAGES
	Fellowship Center The	PACIFIC BELL WHITE PAGES
	Administration Office	PACIFIC BELL WHITE PAGES
	Fellure M F	PACIFIC BELL WHITE PAGES
	Service Information	PACIFIC BELL WHITE PAGES
1985	FELLOWSHIP CENTER ANNEX	PACIFIC BELL WHITE PAGES
	LANGLEY THOS C	PACIFIC BELL WHITE PAGES
	FELLOWSHIP CENTER THE	PACIFIC BELL WHITE PAGES
1976	Fellowship Center The	Luskey Blue Book
	Fellowship Center Annex	Luskey Blue Book

743 E 2ND AVE

<u>Year</u>	<u>Uses</u>	<u>Source</u>	
2006	CLARK Pamela	Haines Company, Inc.	Image pg. A2
1991	Onufrick John	PACIFIC BELL WHITE PAGES	
1985	ONUFRICK JOHN	PACIFIC BELL WHITE PAGES	
1976	Onutrick John	Luskey Blue Book	
1971	Onufrick John Mary h	Community Directory Co.	
1965	LAPUTZ MARY MRS H	Community Directory Co.	
1962	Laputz Sylvester Mary h	Community Directory Co.	
1956	Barthel Kenneth A Anne meat ctr Treasure House	Glendale Directory Co.	

FINDINGS

746 E 2ND AVE

<u>Year</u>	<u>Uses</u>	<u>Source</u>
1965	TAYLOR HAROLD W (MILDRED) PNTR H	Community Directory Co.
1962	Nielsen Chas F Helen US Forestry Serv h	Community Directory Co.

751 E 2ND AVE

<u>Year</u>	<u>Uses</u>	<u>Source</u>
2006	ZUNIGA FERNAND Ignacio	Haines Company, Inc. Image pg. A2
1995	GARY & PATRICIA	PACIFIC BELL WHITE PAGES
1985	WILLIAMS RON W	PACIFIC BELL WHITE PAGES
1976	Williams Ron W	Luskey Blue Book
1971	Dalrymple Richd G Gertrude cbtmkr h	Community Directory Co.
1965	DALRYMPLE RICHD G (GERTRUDE I) CBTMKR H	Community Directory Co.
1962	Tilt Melvin J r	Community Directory Co.
	Tilt Ray W La Warda R pres Palomar Tractor Co h	Community Directory Co.
1956	Tilt Ray W La Vanda R Palomar Tractor Co	Glendale Directory Co.

760 E 2ND AVE

<u>Year</u>	<u>Uses</u>	<u>Source</u>
2006	PASSMORE Fedvyga	Haines Company, Inc. Image pg. A2
1971	Lindsey Wm M S Anna K h	Community Directory Co.
1965	LINDSEY WM M S (ANNA K) H	Community Directory Co.
1962	Lindsey Wm M S Anna K h	Community Directory Co.
1956	Lindsey W M S Anna K	Glendale Directory Co.

761 E 2ND AVE

<u>Year</u>	<u>Uses</u>	<u>Source</u>
2006	JIMENEZ Vicki	Haines Company, Inc. Image pg. A2
1991	Wilber Lester	PACIFIC BELL WHITE PAGES
	Wilber M L	PACIFIC BELL WHITE PAGES
1985	WILBER LESTER	PACIFIC BELL WHITE PAGES
1976	Wilber Lester	Luskey Blue Book
1971	Wilber Lester R Beatrice IL h	Community Directory Co.
1965	BOUGHER GERALD B SLSMN PETO MOTORS H	Community Directory Co.
1962	Bougher Gerald B slsmn h	Community Directory Co.

FINDINGS

E 2ND AY

721 E 2ND AY

<u>Year</u>	<u>Uses</u>	<u>Source</u>
1991	Nielsen Vergil	PACIFIC BELL WHITE PAGES

E GRAND

503 E GRAND

<u>Year</u>	<u>Uses</u>	<u>Source</u>
1938	Pascarelli Adeline waiter	San Diego Directory Co.

E GRAND AV EDROZO BDW SOPHIA LAB

465 E GRAND AV EDROZO BDW SOPHIA LAB

<u>Year</u>	<u>Uses</u>	<u>Source</u>
1933	Dyer W lab Escondido Lemon Assn Edginton Andw 0 Anna M lab	San Diego Directory Co.

E GRAND AV J JOS C USN

619 E GRAND AV J JOS C USN

<u>Year</u>	<u>Uses</u>	<u>Source</u>
1938	Thames A Mae wid C C	San Diego Directory Co.

E GRAND AV SERELDA J WID FRANK

759 E GRAND AV SERELDA J WID FRANK

<u>Year</u>	<u>Uses</u>	<u>Source</u>
1933	Stiles Lewis I Anna S gro	San Diego Directory Co.

E GRAND AVE

465 E GRAND AVE

<u>Year</u>	<u>Uses</u>	<u>Source</u>
2006	AMER MRTG PROFESSIONALS INC	Haines Company, Inc. Image pg. A1
	AMER MORTGAGE PROFESSIONAL	Haines Company, Inc. Image pg. A1
	AMER MORTGAGE PROFESSIONAL INC	Haines Company, Inc. Image pg. A1
1985	BENITO FRANK AIA ARCHITECT	PACIFIC BELL WHITE PAGES
1976	Apothecary Shop pharmacy	Luskey Blue Book
1971	Sieling Robt J phys	Community Directory Co.

FINDINGS

<u>Year</u>	<u>Uses</u>	<u>Source</u>
1965	BULEN JAMES A MD GENERAL SURGEON	Community Directory Co.
1962	BULEN JAMES A M D General surgeon	Community Directory Co.
1956	Thurston Donald R MD Doris R physician and surgeon	Glendale Directory Co.
1950	Edmiston Kate T Mrs r	The Pacific Telephone Telegraph Co.
1945	Edmiston Kate T Mrs r	Southern California Telephone Co.
1940	Edmiston Kate T Mrs A r	Southern California Telephone Co.
1938	Edmiston Kate T Mrs	San Diego Directory Co.

480 E GRAND AVE

<u>Year</u>	<u>Uses</u>	<u>Source</u>
1927	Marki Amelio Orellia lab	San Diego Directory Co.

503 E GRAND AVE

<u>Year</u>	<u>Uses</u>	<u>Source</u>
1995	Preferred Plumbing Inc	PACIFIC BELL WHITE PAGES
	From Poway Telephones Call	PACIFIC BELL WHITE PAGES
	Advanced Pharmacy Homecare	PACIFIC BELL WHITE PAGES
	Advanced Plumbing & Heating	PACIFIC BELL WHITE PAGES
	Advanced Plumbing & Heating	PACIFIC BELL WHITE PAGES
	From Del Mar Telephones Call	PACIFIC BELL WHITE PAGES
	From Oceanside Telephones Call	PACIFIC BELL WHITE PAGES
	From San Diego Telephones Call	PACIFIC BELL WHITE PAGES
	Advanced Pool & Spa Repair	PACIFIC BELL WHITE PAGES
	ADVANCE D PS YCHOLOGICAL HEALTH CE N TE R	PACIFIC BELL WHITE PAGES
	Preferred Home Health Services	PACIFIC BELL WHITE PAGES
	Fax Line	PACIFIC BELL WHITE PAGES
	Preferred Home Health Services	PACIFIC BELL WHITE PAGES
1991	Preferred Home Health Services	PACIFIC BELL WHITE PAGES
1985	FAMILY SERVICE ASSOCIATION	PACIFIC BELL WHITE PAGES
	PALOMAR FAMILY COUNSELING SERVICE	PACIFIC BELL WHITE PAGES
1976	Orthopedic X Ray Service	Luskey Blue Book
1971	Weber Rollin E orthopedic surg	Community Directory Co.

FINDINGS

<u>Year</u>	<u>Uses</u>	<u>Source</u>
1965	PARRETT OWEN S (CORA) PHYS	Community Directory Co.
1962	Parrett Owen S Cora phys	Community Directory Co.
1956	Parrett Owen S Cora E phys	Glendale Directory Co.
1955	Parrett Owen S MD	The Pacific Telephone & Telegraph Co.
1950	Parrett Owen S MD	The Pacific Telephone Telegraph Co.
1938	Jones Wm E	San Diego Directory Co.
	Pascarelli Annie Mrs fruit grader	San Diego Directory Co.
	Pascarelli Mary	San Diego Directory Co.
	Pascarelli Vincent J restr	San Diego Directory Co.
1933	Jones Wm E	San Diego Directory Co.

E Grand Ave

511 E Grand Ave

<u>Year</u>	<u>Uses</u>	<u>Source</u>
2014	VILLA ESCONDIDO	EDR Digital Archive
2010	VILLA ESCONDIDO	EDR Digital Archive
	HYPOINT INVESTMENTS LLC	EDR Digital Archive

E GRAND AVE

511 E GRAND AVE

<u>Year</u>	<u>Uses</u>	<u>Source</u>
2006	MOURSELLAS Sarantis A	Haines Company, Inc. Image pg. A1
	MOYA Veronica	Haines Company, Inc. Image pg. A1
	NELSON Audrey	Haines Company, Inc. Image pg. A1
	NOEL Sheila	Haines Company, Inc. Image pg. A1
	PAINE Melvin	Haines Company, Inc. Image pg. A1
	PANTOVICH Novo	Haines Company, Inc. Image pg. A1
	PIO David	Haines Company, Inc. Image pg. A1
	POUTRE G	Haines Company, Inc. Image pg. A1
	QUINTANILLA Alice	Haines Company, Inc. Image pg. A1
	QUIROZ J Cleme	Haines Company, Inc. Image pg. A1
	REGAN Patricia	Haines Company, Inc. Image pg. A1
	RHODES Mary	Haines Company, Inc. Image pg. A1
	RIDLEY Plympton	Haines Company, Inc. Image pg. A1
	SANJUAN E	Haines Company, Inc. Image pg. A1
	TORRES Manuel	Haines Company, Inc. Image pg. A1
	VILLA ESCONDO	Haines Company, Inc. Image pg. A1

FINDINGS

<u>Year</u>	<u>Uses</u>	<u>Source</u>	
2006	WEST Michael	Haines Company, Inc.	Image pg. A1
	YOUNG Robert	Haines Company, Inc.	Image pg. A1
	APARTMENTS	Haines Company, Inc.	Image pg. A1
	ADAMS Harry	Haines Company, Inc.	Image pg. A1
	AGUILAR Ruth	Haines Company, Inc.	Image pg. A1
	ARBISI Lawrence	Haines Company, Inc.	Image pg. A1
	BILLHARTZ S Bernice	Haines Company, Inc.	Image pg. A1
	BRYAN Charles	Haines Company, Inc.	Image pg. A1
	CAIRNS N C	Haines Company, Inc.	Image pg. A1
	CHAMBERS Julius	Haines Company, Inc.	Image pg. A1
	CHAVEZ Joseph	Haines Company, Inc.	Image pg. A1
	CICIO Adela	Haines Company, Inc.	Image pg. A1
	CLARK Nancy L	Haines Company, Inc.	Image pg. A1
	CONLEY Barbara	Haines Company, Inc.	Image pg. A1
	COOK Douglas B	Haines Company, Inc.	Image pg. A1
	COPPEN Edward	Haines Company, Inc.	Image pg. A1
	DEWALT Renee	Haines Company, Inc.	Image pg. A1
	FLETCHER Rose	Haines Company, Inc.	Image pg. A1
	FULKERSON Chuck	Haines Company, Inc.	Image pg. A1
	GANSER Betty	Haines Company, Inc.	Image pg. A1
	GANT Jeane	Haines Company, Inc.	Image pg. A1
	GIST Larry	Haines Company, Inc.	Image pg. A1
	HORNEY Joseph	Haines Company, Inc.	Image pg. A1
	JOHNSON Maria	Haines Company, Inc.	Image pg. A1
	LINAMEN Carolyn	Haines Company, Inc.	Image pg. A1
	LITTLE Richard S	Haines Company, Inc.	Image pg. A1
	LOYA Soccorro	Haines Company, Inc.	Image pg. A1
	LOYA Socorro	Haines Company, Inc.	Image pg. A1
	MEYER John	Haines Company, Inc.	Image pg. A1
	MORENO Aurelia G	Haines Company, Inc.	Image pg. A1
1991	Turner Construction Co	PACIFIC BELL WHITE PAGES	
1971	Altaker Lawrence L phys	Community Directory Co.	
	Family Service Associations	Community Directory Co.	
	Forbing Irvin H dentist	Community Directory Co.	
	Franklin Kolberg Optical Company	Community Directory Co.	
	Galper Marvin F	Community Directory Co.	
	Kersten Dan I D DDS Betty G orthodontist	Community Directory Co.	
	Palomar Family Counseling Service	Community Directory Co.	

FINDINGS

<u>Year</u>	<u>Uses</u>	<u>Source</u>
1971	Rivkin Lawrence phys	Community Directory Co.
	Schoenbeck Paul H M A Remedial Reading	Community Directory Co.
	Warn Lawrence J psychologist	Community Directory Co.
1965	BALMAT WM E DENTIST	Community Directory Co.
	EL CARNINO READING CLINIC	Community Directory Co.
	GUNDERSON JAMES R DDS (ELIZ M) DENTIST	Community Directory Co.
	HUTH THELMA E CHIRO	Community Directory Co.
1962	Brown Marvin B Edith B dentist	Community Directory Co.
	Gunderson James R DDS Eliz M dentist	Community Directory Co.
	KIRKENDALL DALE S dentist	Community Directory Co.
	Wickliffe Chas D Daisy phys	Community Directory Co.
	Wickliffe Robt C Eliz G phys	Community Directory Co.
1956	Brown Marvin B Edith B dentist	Glendale Directory Co.
	FIRST CALIFORNIA COMPANY J M Anderson and H S Brown resident representatives	Glendale Directory Co.
	Guerrieri Medie B Betty J dentist	Glendale Directory Co.
	NUTZ JAMES F Sue D D S	Glendale Directory Co.
	Wiseman Kenneth C June E attorney at law Professional bldg	Glendale Directory Co.
1955	Brown Marvin B dntst	The Pacific Telephone & Telegraph Co.
	Creative Hair Fashions Studio	The Pacific Telephone & Telegraph Co.
	First California Co stocks & bnds	The Pacific Telephone & Telegraph Co.
	Nutz Jas F DDS	The Pacific Telephone & Telegraph Co.

543 E GRAND AVE

<u>Year</u>	<u>Uses</u>	<u>Source</u>
1976	Ehmke MH Constance	Luskey Blue Book
1965	EHMKE MURRAY H (CONSTANCE) H	Community Directory Co.
1962	Ehmke Murray H Constance asst v pres SD Sec Bank h	Community Directory Co.
1956	Ehmke Murray H Constance	Glendale Directory Co.
1955	Ehmke M H	The Pacific Telephone & Telegraph Co.
1950	Ehmke VI H r	The Pacific Telephone Telegraph Co.
1945	Johnston John Jr r	Southern California Telephone Co.
1940	Johnston John Jr r	Southern California Telephone Co.
1938	Johnson John Adele	San Diego Directory Co.
	Johnston John J Dell Escondido Winery	San Diego Directory Co.
1933	Johnson Constance	San Diego Directory Co.

FINDINGS

<u>Year</u>	<u>Uses</u>	<u>Source</u>
1933	Johnson John Dell H rancher	San Diego Directory Co.
	Johnson John Jr slsmn	San Diego Directory Co.

544 E GRAND AVE

<u>Year</u>	<u>Uses</u>	<u>Source</u>
1976	Longmire LI MU	Luskey Blue Book

550 E GRAND AVE

<u>Year</u>	<u>Uses</u>	<u>Source</u>
1985	BUSINESS OFC	PACIFIC BELL WHITE PAGES
	GOERGEN THOMAS G MD RADIOLOGY	PACIFIC BELL WHITE PAGES
	LINDSTROMIN RABBE R MD RADIOLOGY	PACIFIC BELL WHITE PAGES
	MENUCK LESLIE S MD RADIOLOGY	PACIFIC BELL WHITE PAGES
	PALOMAR POMERADO HOSPITAL DISTRICT	PACIFIC BELL WHITE PAGES
	SHULTZ EARL HMD RADIOLOGY	PACIFIC BELL WHITE PAGES
	VALLEY RADIOLOGY CONSULTANTS MEDICAL GROUP INC	PACIFIC BELL WHITE PAGES
	PALOMAR MEMORIAL HOSPITAL	PACIFIC BELL WHITE PAGES
1976	Benz Richard I MD	Luskey Blue Book
	Escon Development Inc	Luskey Blue Book
	Loeffler AB MD	Luskey Blue Book
	Palomar Memorial Hospital	Luskey Blue Book
1971	PALOMAR MEMORIAL HOSPITAL R J Mc Leod adm	Community Directory Co.
	Schultz Earl radiology	Community Directory Co.
1965	PALOMAR MEMORIAL HOSPITAL R J MC LEOD ADM	Community Directory Co.
1962	PALOMAR MEMORIAL HOSPITAL R J Mc Leod adm	Community Directory Co.
1956	PALOMAR MEMORIAL HOSPITAL R J Mc Lood mgr	Glendale Directory Co.
1955	Palomar Memorial Hospital	The Pacific Telephone & Telegraph Co.

551 E GRAND AVE

<u>Year</u>	<u>Uses</u>	<u>Source</u>
2006	KENNEDY Thomas	Haines Company, Inc. Image pg. A1

FINDINGS

E Grand Ave

613 E Grand Ave

<u>Year</u>	<u>Uses</u>	<u>Source</u>
2014	MARK VENTOCILLA OD INC	EDR Digital Archive
	DELGADO DANIEL R CORPORATION	EDR Digital Archive
2010	DELGADO DANIEL R	EDR Digital Archive
	COHEN NEVILLE S	EDR Digital Archive

E GRAND AVE

613 E GRAND AVE

<u>Year</u>	<u>Uses</u>	<u>Source</u>
2006	COLETTA ANGELIA OD	Haines Company, Inc. Image pg. A1
	DELGADO DANIEL OD	Haines Company, Inc. Image pg. A1
	DELGADO DANIEL OD	Haines Company, Inc. Image pg. A1
	DELGADO FAMILY OPTOMETRY	Haines Company, Inc. Image pg. A1
	CHAVEZ CESAR MD MPH	Haines Company, Inc. Image pg. A1
1995	Clarke Kenneth OD	PACIFIC BELL WHITE PAGES
	Ability Air Conditioning & Heating	PACIFIC BELL WHITE PAGES
	
	Escondido Ofc	PACIFIC BELL WHITE PAGES
	Ability Access	PACIFIC BELL WHITE PAGES
	Delgado Daniel OD	PACIFIC BELL WHITE PAGES
	Lisp Food Corporation	PACIFIC BELL WHITE PAGES
	Lisas Quality Cleaning	PACIFIC BELL WHITE PAGES
	Lis John JOD	PACIFIC BELL WHITE PAGES
	Family Eye Care	PACIFIC BELL WHITE PAGES
	DE LGADO DAN IE L optmtrst	PACIFIC BELL WHITE PAGES
1985	LA VINE BRADLEY E	PACIFIC BELL WHITE PAGES
1971	Krogh Chris V Anna E h	Community Directory Co.
1965	KROGH CHRIS V (ANNA E) H	Community Directory Co.
1962	Krogh Chris V Anna E st formn city h	Community Directory Co.
1956	Krogh Chris V Anna E supt City streets	Glendale Directory Co.
1955	Krogn C V	The Pacific Telephone & Telegraph Co.
1950	Krogh C V r	The Pacific Telephone Telegraph Co.
1938	Krogh Chris V Ethel rancher	San Diego Directory Co.
1933	Krogh Chris V Ethel A tractor opr	San Diego Directory Co.

FINDINGS

619 E GRAND AVE

<u>Year</u>	<u>Uses</u>	<u>Source</u>
1965	THOMPSON AVA MRS (AVA S BEAUTY SALON) R	Community Directory Co.
	THOMPSON GAIL R	Community Directory Co.
1962	Rucker Harry B r	Community Directory Co.
1956	Landfear Edw J Dorothy Lee tchr	Glendale Directory Co.
1955	Holman Wm C	The Pacific Telephone & Telegraph Co.
1950	Cassou I Vlatt A Mrs r	The Pacific Telephone Telegraph Co.
1945	Cassou Matt A Mrs r	Southern California Telephone Co.
1938	Thames A Mae wid C C	San Diego Directory Co.
	Thames Vernon L USN	San Diego Directory Co.
1933	Thames Anna M wid C C	San Diego Directory Co.
	Thames Jos C restrwkr B E Waits	San Diego Directory Co.

625 E GRAND AVE

<u>Year</u>	<u>Uses</u>	<u>Source</u>
2006	DULSKI MAURA NP	Haines Company, Inc. Image pg. A1
	GREENSTEIN JOSHUA K MD	Haines Company, Inc. Image pg. A1
	LEE EMMET W MD	Haines Company, Inc. Image pg. A1
	LILLEY JOHN J MD	Haines Company, Inc. Image pg. A1
	MEYERHOFF BRIAN MD	Haines Company, Inc. Image pg. A1
	PALOMAR MED GROUP INC	Haines Company, Inc. Image pg. A1
	SALADA LIZ MD	Haines Company, Inc. Image pg. A1
	SHAPIRO MARK H MD	Haines Company, Inc. Image pg. A1
	STEIN ROBT M MD	Haines Company, Inc. Image pg. A1
	TREMAIN NICOLE MD	Haines Company, Inc. Image pg. A1
1995	Human Lee MD	PACIFIC BELL WHITE PAGES
	Lee Emmet W MD Palomar Medical Group Inc	PACIFIC BELL WHITE PAGES
	Lilley John J MD Palomar Medical Group Inc	PACIFIC BELL WHITE PAGES
	Peacock Robt A MD Palomar Medical Group Inc	PACIFIC BELL WHITE PAGES
	Peacock Stephen	PACIFIC BELL WHITE PAGES
	Politoske Douglas A	PACIFIC BELL WHITE PAGES
	Polizzi Building & Design	PACIFIC BELL WHITE PAGES
	Shapiro Mark H MD Palomar Medical Group Inc	PACIFIC BELL WHITE PAGES
	i Stein Robt M MD Palomar Medical Group Inc	PACIFIC BELL WHITE PAGES
	p ALOMAR ME DICAL GROUP IN C	PACIFIC BELL WHITE PAGES

FINDINGS

<u>Year</u>	<u>Uses</u>	<u>Source</u>
1995	P 4lomar Medical Supplies	PACIFIC BELL WHITE PAGES
1991	Allgood J W MD Palomar Medical Group Inc	PACIFIC BELL WHITE PAGES
	Human Lee MD Palomar Medical Group Inc	PACIFIC BELL WHITE PAGES
	Lilley John J MD Palomar Medical Group Inc	PACIFIC BELL WHITE PAGES
	PALOMAR ME DICAL GROUP IN C	PACIFIC BELL WHITE PAGES
	Palomar Medical Supplies	PACIFIC BELL WHITE PAGES
	Peacock Robt A MD Palomar Medical Group Inc	PACIFIC BELL WHITE PAGES
	Peacock Stephen & Barbara	PACIFIC BELL WHITE PAGES
	Physicians Clinical Lab	PACIFIC BELL WHITE PAGES
	Stein Robt M MD Palomar Medical Group Inc	PACIFIC BELL WHITE PAGES
	Wolosin James DMD	PACIFIC BELL WHITE PAGES
1985	PALOMAR MEDICAL GROUP INC	PACIFIC BELL WHITE PAGES
	PEACOCK ROBT A MD PALOMAR MEDICAL GROUP INC	PACIFIC BELL WHITE PAGES
	BLUNDELL CRAIG R MD PALOMAR MEDICAL GROUP INC	PACIFIC BELL WHITE PAGES
	HUMAN LEE MD PALOMAR MEDICAL GROUP INC	PACIFIC BELL WHITE PAGES
	LLLLLEY JOHN J MD PALOMAR MEDICAL GROUP INC	PACIFIC BELL WHITE PAGES
	PHYSICIANS CLINICAL LAB	PACIFIC BELL WHITE PAGES
	STEIN ROBT M MD PALOMAR MEDICAL GROUP INC	PACIFIC BELL WHITE PAGES
1976	Allgood J Will MD	Luskey Blue Book
	Gang Michael J MD	Luskey Blue Book
	Granett Jettrey R MD	Luskey Blue Book
	Palomar Medical Group Inc	Luskey Blue Book
	Veacock Robert A MD	Luskey Blue Book
	Peacock Maia Cherie	Luskey Blue Book
1971	Allgood J William phys	Community Directory Co.
	Human Lee E Mary Jo phys	Community Directory Co.
	Peacock Robert A phys	Community Directory Co.
	Physicians Clinical Lab	Community Directory Co.

626 E GRAND AVE

<u>Year</u>	<u>Uses</u>	<u>Source</u>
1927	BREWER Jno D Mollie E fruits	San Diego Directory Co.

FINDINGS

629 E GRAND AVE

<u>Year</u>	<u>Uses</u>	<u>Source</u>
1989	Escondido Ofc	Pacific Bell
1985	SAN DIEGO INSTITUTE OF PATHOLOGYINTER HEALTH	PACIFIC BELL WHITE PAGES

631 E GRAND AVE

<u>Year</u>	<u>Uses</u>	<u>Source</u>
1995	Weber Sports Inc	PACIFIC BELL WHITE PAGES
	W E BE R ROLLIN E MD FAAOS A ME DICAL CORP	PACIFIC BELL WHITE PAGES
	Weber Rolin E MD	PACIFIC BELL WHITE PAGES
1991	W E BE R ROLLIN E MD A ME DICAL CORP orthpdcl sur	PACIFIC BELL WHITE PAGES
	Weber Rollin E MD	PACIFIC BELL WHITE PAGES
1985	WEBER ROLLIN E MD A MEDICAL CORP ORTHPDC SUR	PACIFIC BELL WHITE PAGES

632 E GRAND AVE

<u>Year</u>	<u>Uses</u>	<u>Source</u>
1965	MC KAY KATHLEEN E PHYS THERAPIST	Community Directory Co.
1962	Wells M Caroline physical therapist h	Community Directory Co.
1955	Shaw Donald W	The Pacific Telephone & Telegraph Co.
1950	Conner Robt R r	The Pacific Telephone Telegraph Co.
1938	Van Buren C Edw Pearl tires	San Diego Directory Co.

E Grand Ave

633 E Grand Ave

<u>Year</u>	<u>Uses</u>	<u>Source</u>
2014	LA MESA CHIROPRACTIC	EDR Digital Archive
	BLOOM JEFFREY DC	EDR Digital Archive
2010	BLOOM JEFFREY DC	EDR Digital Archive

E GRAND AVE

633 E GRAND AVE

<u>Year</u>	<u>Uses</u>	<u>Source</u>
2006	SUPERIOR WEB SITES	Haines Company, Inc. Image pg. A1
	STEINHARDT JEFFREY DC	Haines Company, Inc. Image pg. A1
	NATURAL HEALING ARTS CENTER	Haines Company, Inc. Image pg. A1
	BLOOM JEFFREY DC	Haines Company, Inc. Image pg. A1

FINDINGS

<u>Year</u>	<u>Uses</u>	<u>Source</u>
1991	Lembeck Lance MD radiologist	PACIFIC BELL WHITE PAGES
	E S CON DIDO RE ADY MIIX CON CRE TE IN C	PACIFIC BELL WHITE PAGES
	Escondido Radiology	PACIFIC BELL WHITE PAGES
1985	ESCONDIDO RADIOLOGY	PACIFIC BELL WHITE PAGES
	LEMBECK LANCE MD RADLOLOGST	PACIFIC BELL WHITE PAGES

E Grand Ave

635 E Grand Ave

<u>Year</u>	<u>Uses</u>	<u>Source</u>
2014	PALOMAR MED GROUP A PROF CORP	EDR Digital Archive
	SHAPIRO MARK H MD	EDR Digital Archive
	GAMBRO HEALTHCARE ESCONDI	EDR Digital Archive
2010	PALOMAR MED GROUP A PROF CORP	EDR Digital Archive
	SHAPIRO MARK H MD	EDR Digital Archive
	GAMBRO HEALTHCARE ESCONDI	EDR Digital Archive

E GRAND AVE

635 E GRAND AVE

<u>Year</u>	<u>Uses</u>	<u>Source</u>
1965	YOUNG CLEO C R	Community Directory Co.
	YOUNG RHETA A MRS WTRS H	Community Directory Co.
1962	Cooper Robt T Naomi h	Community Directory Co.
1956	Phillips Sidney C Ethel junk	Glendale Directory Co.
1955	Phillips S C	The Pacific Telephone & Telegraph Co.
1950	Phillips C r	The Pacific Telephone Telegraph Co.
1933	Lester Crystal Mrs beauty shop	San Diego Directory Co.
	George Wilbur F Sarah George & Crooks	San Diego Directory Co.

E Grand Ave

637 E Grand Ave

<u>Year</u>	<u>Uses</u>	<u>Source</u>
2010	ARTHRITIS MED CLINIC OF N CNTY	EDR Digital Archive
	ESCONDIDO HEMOTOLGY-ONCLGY MDC	EDR Digital Archive

FINDINGS

E GRAND AVE

637 E GRAND AVE

<u>Year</u>	<u>Uses</u>	<u>Source</u>	
2006	ARTHRITIS MED CLNC	Haines Company, Inc.	Image pg. A1
	YOUNG CAROL L MD	Haines Company, Inc.	Image pg. A1
	ALLGOOD J WILLIAM MD	Haines Company, Inc.	Image pg. A1
1991	MULDE R HAROLD H MD	PACIFIC BELL WHITE PAGES	
	Escondido Womens Medical Clinic Inc	PACIFIC BELL WHITE PAGES	
	MULDE R JAME S JMD	PACIFIC BELL WHITE PAGES	
1985	PLOTNER DAVID R MD	PACIFIC BELL WHITE PAGES	

640 E GRAND AVE

<u>Year</u>	<u>Uses</u>	<u>Source</u>
1985	ROSEN ROBT MD INC	PACIFIC BELL WHITE PAGES
	SAN DIEGO COUNTY EYE INSTITUTE	PACIFIC BELL WHITE PAGES
	CHENNELL IRENE MD	PACIFIC BELL WHITE PAGES
1976	Lenartz Bruce I MD Inc	Luskey Blue Book
1971	Lenartz Bruce J MD eye phys & surgeon	Community Directory Co.

E Grand Ave

642 E Grand Ave

<u>Year</u>	<u>Uses</u>	<u>Source</u>
2014	PALOMAR MEDICAL CENTER	EDR Digital Archive

E GRAND AVE

642 E GRAND AVE

<u>Year</u>	<u>Uses</u>	<u>Source</u>
1985	PREECE RICHARD DOS FACP PROSTHETIC DENTISTRY INC	PACIFIC BELL WHITE PAGES
	THOMPSON FERRIS P DDS ESCONDIDO DENTAL OFFICE	PACIFIC BELL WHITE PAGES
	ESCONDIDO DENTAL OFFICE	PACIFIC BELL WHITE PAGES
1976	Carlson Jeffrey Ni DDS	Luskey Blue Book
1971	Hyman Leonard L dentist	Community Directory Co.
1965	LETSCHE WM R MD (MARJORIE) RADIOLOGY	Community Directory Co.
1962	Benz Richd I Betty radiologist	Community Directory Co.
	Letsch Wm R Marjorie radiologist	Community Directory Co.

FINDINGS

<u>Year</u>	<u>Uses</u>	<u>Source</u>
1956	ASSEMBLY OF GOD CHURCH FAITH CHAPEL Rev F A Jenewein pastor	Glendale Directory Co.
1955	Assembly of God Church Faith Chapel Jenewein F A Rev	The Pacific Telephone & Telegraph Co. The Pacific Telephone & Telegraph Co.

E Grand Ave

643 E Grand Ave

<u>Year</u>	<u>Uses</u>	<u>Source</u>
2014	APROMPT BILLING INC	EDR Digital Archive
2010	APROMPT BILLING INC	EDR Digital Archive

E GRAND AVE

643 E GRAND AVE

<u>Year</u>	<u>Uses</u>	<u>Source</u>	
2006	PROMPT BILLING INC A A PROMPT BILLING	Haines Company, Inc. Haines Company, Inc.	Image pg. A1 Image pg. A1
1995	Arthritis Medical Clinic Of North County Young Carol L MD Jacob Janel R MD	PACIFIC BELL WHITE PAGES PACIFIC BELL WHITE PAGES PACIFIC BELL WHITE PAGES	
1991	Arthritis Medical Clinic Of North County Jacob Janel R MD	PACIFIC BELL WHITE PAGES PACIFIC BELL WHITE PAGES	
1985	ARTHRITIS MEDICAL CLINIC OF NORTH COUNTY YOUNG CAROL L MD	PACIFIC BELL WHITE PAGES PACIFIC BELL WHITE PAGES	

E Grand Ave

644 E Grand Ave

<u>Year</u>	<u>Uses</u>	<u>Source</u>
2010	PARTNERS FOR COMMUNITY ACCESS	EDR Digital Archive

E GRAND AVE

644 E GRAND AVE

<u>Year</u>	<u>Uses</u>	<u>Source</u>
1985	APROPOS OPTICAL CO A PROPOS OPTICAL CO	PACIFIC BELL WHITE PAGES PACIFIC BELL WHITE PAGES
1971	Longmire L Thos Rosemary phys	Community Directory Co.
1965	HOYER E CHAS (LOIS H) PHYS	Community Directory Co.

FINDINGS

<u>Year</u>	<u>Uses</u>	<u>Source</u>
1962	Hoyer E Charles MD Lois H physician & surgeon	Community Directory Co.

E Grand Ave

645 E Grand Ave

<u>Year</u>	<u>Uses</u>	<u>Source</u>
2010	PLANNED PARENTHOOD ESCONDIDO	EDR Digital Archive

E GRAND AVE

645 E GRAND AVE

<u>Year</u>	<u>Uses</u>	<u>Source</u>
1995	Escondido	PACIFIC BELL WHITE PAGES
1992	Escondido	PACIFIC BELL WHITE PAGES
1991	Escondido	PACIFIC BELL WHITE PAGES
1985	PALOMAR PODIATRY ASSOCIATES	PACIFIC BELL WHITE PAGES
	MEYER JOAN M DPM	PACIFIC BELL WHITE PAGES
1976	Bulen James A MD Inc	Luskey Blue Book
1971	Bulen Jas A M D general surgeon	Community Directory Co.
	Saltz Myron phys	Community Directory Co.

646 E GRAND AVE

<u>Year</u>	<u>Uses</u>	<u>Source</u>
1985	HAMMILL FRED S MD A MEDICAL CORP	PACIFIC BELL WHITE PAGES
1976	Overmire JE MD	Luskey Blue Book
1971	Overmire Jos E phys	Community Directory Co.
1965	DANN RAYMOND (ETHEL) PHYSICIAN & SURGEON I	Community Directory Co.

647 E GRAND AVE

<u>Year</u>	<u>Uses</u>	<u>Source</u>
1976	Floyd John L atty	Luskey Blue Book

E Grand Ave

649 E Grand Ave

<u>Year</u>	<u>Uses</u>	<u>Source</u>
2010	ZAKKA MARAM F MD	EDR Digital Archive

FINDINGS

E GRAND AVE

649 E GRAND AVE

<u>Year</u>	<u>Uses</u>	<u>Source</u>
2006	ZAKKO MARAM MD	Haines Company, Inc.
1995	COLE W ILS ON MD	PACIFIC BELL WHITE PAGES
	Colegrove Truck Repair Inc	PACIFIC BELL WHITE PAGES
	
1991	Cole Wilson MD	PACIFIC BELL WHITE PAGES
1985	BENDER FRANK D MD	PACIFIC BELL WHITE PAGES
	ESCONDIDO PULMONARY MEDICAL GROUP	PACIFIC BELL WHITE PAGES
	HIRSCH GREGORY L MD	PACIFIC BELL WHITE PAGES

Image pg. A1

E Grand Ave

651 E Grand Ave

<u>Year</u>	<u>Uses</u>	<u>Source</u>
2014	TOUCH OF HEALTH MASSAGE	EDR Digital Archive
2010	TOUCH OF HEALTH MASSAGE	EDR Digital Archive

E GRAND AVE

651 E GRAND AVE

<u>Year</u>	<u>Uses</u>	<u>Source</u>
1992	If No Answer Call.....	PACIFIC BELL WHITE PAGES
	Carey Chris	PACIFIC BELL WHITE PAGES
	Carey Christopher & Evelyn	PACIFIC BELL WHITE PAGES
	Carey Colleen M	PACIFIC BELL WHITE PAGES
	Carey D	PACIFIC BELL WHITE PAGES
	Carey D	PACIFIC BELL WHITE PAGES
	I Carey Chas George atty	PACIFIC BELL WHITE PAGES
1991	DOW D E DW ARD C A PROFE S S ION AL CORPORATION	PACIFIC BELL WHITE PAGES
	II No Answer Call	PACIFIC BELL WHITE PAGES
	Carey Chas George atty	PACIFIC BELL WHITE PAGES
1989	Carey Chas George atty	Pacific Bell
1985	DOWD EDWARD C ATTY	PACIFIC BELL WHITE PAGES
	DIBOS ROBT J ACCOUNTANCY CORP	PACIFIC BELL WHITE PAGES
	CAREY CHAS GEORGE ATTY	PACIFIC BELL WHITE PAGES
1976	Dowd & Carey attys	Luskey Blue Book

FINDINGS

<u>Year</u>	<u>Uses</u>	<u>Source</u>
1976	Dibos Robert J CPA	Luskey Blue Book
1971	FLOYD JOHN L attorney at law	Community Directory Co.
	DOWD & CAREY attorneys at law Edw C Dowd & Chas G Carey	Community Directory Co.
	Carey Chas G Julie attorney at law Dowd & Carey	Community Directory Co.
1965	DOWNS EDW S (MARGT E) H	Community Directory Co.
1962	Scroggins Jack R F Sue USN h	Community Directory Co.
1956	Mc Cormick Maryetta X Ray tech	Glendale Directory Co.
	Sheldrew Edw A	Glendale Directory Co.
1955	Sheldrew E A	The Pacific Telephone & Telegraph Co.
1950	Musgrove W r	The Pacific Telephone Telegraph Co.
1940	Musgrove W J r	Southern California Telephone Co.
1938	Musgrove Wm J Belle acct Escondido Lemon Assn and trustee City	San Diego Directory Co.
1933	Ferbrache Chas Benita L mgr S D Tractor & Equip Co	San Diego Directory Co.

E Grand Ave

660 E Grand Ave

<u>Year</u>	<u>Uses</u>	<u>Source</u>
2010	EXODUS RECOVERY INC	EDR Digital Archive

E GRAND AVE

660 E GRAND AVE

<u>Year</u>	<u>Uses</u>	<u>Source</u>
2006	PALOMAR BLOOD DONOR CENTER	Haines Company, Inc. Image pg. A1
1991	Fischer Mia Maria	PACIFIC BELL WHITE PAGES
	COUN TY	PACIFIC BELL WHITE PAGES
	BLOOD BANK OF N ORTH	PACIFIC BELL WHITE PAGES
1985	PARENTHOOD	PACIFIC BELL WHITE PAGES
1976	Chaney LaFilse Jr MD	Luskey Blue Book
1971	Lockie George N h	Community Directory Co.
	Stephen Isaac psychologist	Community Directory Co.
	Kemp James P phys	Community Directory Co.
	Chaney La Filse jr M D Devoted to care of infants children and adolescents	Community Directory Co.
	CHILDRENS MEDICAL GROUP	Community Directory Co.
	Johnson Benj B pediatrician	Community Directory Co.

FINDINGS

<u>Year</u>	<u>Uses</u>	<u>Source</u>
1965	THURSTON DONALD R (DORIS R) PHYS	Community Directory Co.
1962	Thurston Donald R Doris R phys	Community Directory Co.

E Grand Ave

661 E Grand Ave

<u>Year</u>	<u>Uses</u>	<u>Source</u>
2014	LINDBECK MARC J DDS	EDR Digital Archive
2010	LINDBECK MARC J DDS	EDR Digital Archive

E GRAND AVE

661 E GRAND AVE

<u>Year</u>	<u>Uses</u>	<u>Source</u>	
2006	LINDBECK MARC J DDS	Haines Company, Inc.	Image pg. A1
	TURNER RODNEY L DDS	Haines Company, Inc.	Image pg. A1
1991	LIN DBE CK MARC J DOS	PACIFIC BELL WHITE PAGES	
1985	CARLSON JEFFREY M DDS	PACIFIC BELL WHITE PAGES	
1971	Haley Edgar R Grace surg	Community Directory Co.	
	Hoyt Ronald K Sandra L surgeon	Community Directory Co.	
1965	SCHRIFT ALAN R MD PSYCHIATRIST	Community Directory Co.	
	NICOLAYSEN ARTH M (KATHLEEN C) PHYS	Community Directory Co.	
1962	Winkler David P Eliz B physician and surgeon	Community Directory Co.	
1956	Winkler David P Eliz B phys	Glendale Directory Co.	
1955	Winkler David P MD	The Pacific Telephone & Telegraph Co.	
1950	Witnkler David P MD	The Pacific Telephone Telegraph Co.	

E Grand Ave

663 E Grand Ave

<u>Year</u>	<u>Uses</u>	<u>Source</u>
2014	FAMILY DENTISTRY	EDR Digital Archive

E GRAND AVE

663 E GRAND AVE

<u>Year</u>	<u>Uses</u>	<u>Source</u>	
2006	LOWE HERBERT JAC DDS	Haines Company, Inc.	Image pg. A1

FINDINGS

<u>Year</u>	<u>Uses</u>	<u>Source</u>
1995	DUDARGARY DOS	PACIFIC BELL WHITE PAGES
1991	DUDARGARYDDS	PACIFIC BELL WHITE PAGES
1985	DENTAL CENTER-ESCONDIDO	PACIFIC BELL WHITE PAGES
	HOLTZ JOSEPH A DDS	PACIFIC BELL WHITE PAGES
1976	Friedrich Hans MD	Luskey Blue Book

665 E GRAND AVE

<u>Year</u>	<u>Uses</u>	<u>Source</u>
1991	Wroblewski Phillip Ph D	PACIFIC BELL WHITE PAGES
	San Diego Counseling Service	PACIFIC BELL WHITE PAGES
	Federico Gloria MS W	PACIFIC BELL WHITE PAGES
1985	ESCONDIDO DENTAL LABORATORY	PACIFIC BELL WHITE PAGES
1971	Slemmons Dan I H Marilyn Y phys	Community Directory Co.

E Grand Ave

701 E Grand Ave

<u>Year</u>	<u>Uses</u>	<u>Source</u>
2014	SECURE CHOICE MEDICAL GROUP	EDR Digital Archive
	DANICARE FAMILY HEALTH INC	EDR Digital Archive
	SOUTHWEST CANCER CARE INC	EDR Digital Archive
	RADIATION MEDICAL GROUP INC	EDR Digital Archive
2010	RADIATION MEDICAL GROUP INC	EDR Digital Archive
	KOSMO MICHAEL A MD	EDR Digital Archive
	SOUTHWEST HEMATOLOGY ONCOLOGY	EDR Digital Archive
	SOUTHWEST CANCER CARE INC	EDR Digital Archive

E GRAND AVE

701 E GRAND AVE

<u>Year</u>	<u>Uses</u>	<u>Source</u>
2006	RADIATION MEDICAL GROUP	Haines Company, Inc. Image pg. A1
	RADIATION MEDICAL GROUP	Haines Company, Inc. Image pg. A1
	LAMON JOEL MD FACP	Haines Company, Inc. Image pg. A1
	KOSMO MICHAEL A MD	Haines Company, Inc. Image pg. A1
1995	I	PACIFIC BELL WHITE PAGES
	charfen Cindy O MD Radiation Medical Group Inc	PACIFIC BELL WHITE PAGES
1992	I Lamon Joel MMD FACP	PACIFIC BELL WHITE PAGES

FINDINGS

<u>Year</u>	<u>Uses</u>	<u>Source</u>
1992	P	PACIFIC BELL WHITE PAGES
1976	Gunderson James R DDS	Luskey Blue Book
1971	Gunderson Jas R dentist	Community Directory Co.
1965	LANDEN ANDW F (LEONE A) DENTIST	Community Directory Co.
1962	Mc Neely Perry M Charlotte N h	Community Directory Co.
	Bridges Harold S r	Community Directory Co.
1956	Bridges Mary F Mrs	Glendale Directory Co.
	Wagner Chas F	Glendale Directory Co.
	Mc Neely Perry M Charlotte	Glendale Directory Co.
1955	Mc Neely Perry	The Pacific Telephone & Telegraph Co.
1950	MVc Neely Perry r	The Pacific Telephone Telegraph Co.

704 E GRAND AVE

<u>Year</u>	<u>Uses</u>	<u>Source</u>
2006	NORTH CO SERENITY HOUSE	Haines Company, Inc. Image pg. A1
	NORTH CO SRNTY HS INTKE	Haines Company, Inc. Image pg. A1
1985	GRAND AVE PHARMACY	PACIFIC BELL WHITE PAGES
1976	Monaco Louis MD	Luskey Blue Book
1971	Monaco Louis Gertrude phys	Community Directory Co.

706 E GRAND AVE

<u>Year</u>	<u>Uses</u>	<u>Source</u>
1965	MONACO LOUIS MD (GERTRUDE) PHYSICIAN AND SURGEON EYE EAR NOSE & THROAT	Community Directory Co.

E Grand Ave

710 E Grand Ave

<u>Year</u>	<u>Uses</u>	<u>Source</u>
2014	SYNERGY CLINICAL RESEARCH CTR	EDR Digital Archive
2010	SYNERGY CLINICAL RESEARCH CTR	EDR Digital Archive

E GRAND AVE

710 E GRAND AVE

<u>Year</u>	<u>Uses</u>	<u>Source</u>
2006	KAPLAN ROBERT DO	Haines Company, Inc. Image pg. A1
	MALETZ CHARLES MD	Haines Company, Inc. Image pg. A1
	MENDEZ ANGELICA MD	Haines Company, Inc. Image pg. A1
	QUALITY CARE	Haines Company, Inc. Image pg. A1

FINDINGS

<u>Year</u>	<u>Uses</u>	<u>Source</u>	
2006	MEDICAL CENTER	Haines Company, Inc.	Image pg. A1
1985	BUZARD RUSSEL A DO	PACIFIC BELL WHITE PAGES	
1971	Barragan Jesus A h	Community Directory Co.	
1965	CASEY QUINTON R (BARBARA) USMC H	Community Directory Co.	
1962	Linner Nick Thelma emp Golfcraft h	Community Directory Co.	
1956	Linner Nick Thelma A lab Golfcraft	Glendale Directory Co.	
1955	Linner Nick	The Pacific Telephone & Telegraph Co.	

711 E GRAND AVE

<u>Year</u>	<u>Uses</u>	<u>Source</u>
1985	SERENITY HOUSE	PACIFIC BELL WHITE PAGES
	SERENITY HOUSE	PACIFIC BELL WHITE PAGES
1965	VIRGO SALLY E MRS R	Community Directory Co.
1962	Stevens Mark J Marjorie L h	Community Directory Co.
1956	Mueller Howard W eng Dept of Agr	Glendale Directory Co.
	Mueller Rudolph J Jessie S clk P O	Glendale Directory Co.
1955	Mueller R J	The Pacific Telephone & Telegraph Co.

714 E GRAND AVE

<u>Year</u>	<u>Uses</u>	<u>Source</u>
1991	WESTERMEYER TRAVIS C DPM	PACIFIC BELL WHITE PAGES
1985	WESTERMEYER TRAVIS CDPM	PACIFIC BELL WHITE PAGES

716 E GRAND AVE

<u>Year</u>	<u>Uses</u>	<u>Source</u>
1976	Escoun ido Medical Group	Luskey Blue Book

718 E GRAND AVE

<u>Year</u>	<u>Uses</u>	<u>Source</u>
1976	Clark JC	Luskey Blue Book
1971	Kipp Wm J Linda L trk drvr h	Community Directory Co.
1965	MUELLER CHAS H (JEANNINE) FORMN LIFE TIME FENCE H	Community Directory Co.
1962	Cabrera John F Mary constn SD Gas h	Community Directory Co.
1956	Baxter Virgil J Edna parts mgr Weseloh	Glendale Directory Co.
1955	Baxter Virgil J	The Pacific Telephone & Telegraph Co.
1950	Morrow Richard E r	The Pacific Telephone Telegraph Co.
	Morrow Jean r	The Pacific Telephone Telegraph Co.

FINDINGS

719 E GRAND AVE

<u>Year</u>	<u>Uses</u>	<u>Source</u>
1976	delaFuente Bill	Luskey Blue Book
	Delacruz Salvador	Luskey Blue Book
1965	HALL GTENDA FAY SEC R	Community Directory Co.
	HALL WILSON D (MARY M) EQUIP OPR H	Community Directory Co.
1962	Hall Wilson D Mary M equip opr h	Community Directory Co.
1956	Hiatt Chas D Helen A emp P O	Glendale Directory Co.

E Grand Ave

726 E Grand Ave

<u>Year</u>	<u>Uses</u>	<u>Source</u>
2014	PYRAMID DENTAL LAB	EDR Digital Archive
	BACA ADELE	EDR Digital Archive
	HOLTZ JOSEPH A DDS	EDR Digital Archive
	CARLSON FAMILY DENTAL PRACTICE	EDR Digital Archive
2010	CARLSON FAMILY DENTAL PRACTICE	EDR Digital Archive
	HOLTZ JOSEPH A DDS	EDR Digital Archive
	PYRAMID DENTAL LAB	EDR Digital Archive
	BACA ADELE	EDR Digital Archive

E GRAND AVE

726 E GRAND AVE

<u>Year</u>	<u>Uses</u>	<u>Source</u>	
2006	CARLSON FAMILY DENTAL PRACTICE	Haines Company, Inc.	Image pg. A1
	HOLTZ JOSEPH A DDS	Haines Company, Inc.	Image pg. A1
	PYRAMID DENTAL LABORATORY	Haines Company, Inc.	Image pg. A1
1995	CARLS ON JE FFRE Y M DDS	PACIFIC BELL WHITE PAGES	
	Pacific Dental Laboratory	PACIFIC BELL WHITE PAGES	
	Pacific Dental Restorations Encnis	PACIFIC BELL WHITE PAGES	
1991	CARLS ON JE FFRE Y M DOS	PACIFIC BELL WHITE PAGES	
	Ofc	PACIFIC BELL WHITE PAGES	
	Pacific Dental Laboratory	PACIFIC BELL WHITE PAGES	
	Pacific Dental Restorations Encnts	PACIFIC BELL WHITE PAGES	
		
1971	Knox Mary R h	Community Directory Co.	
1965	KNOX FRANK E (MARY R) H	Community Directory Co.	
1962	Knox Frank E Mary h	Community Directory Co.	

FINDINGS

<u>Year</u>	<u>Uses</u>	<u>Source</u>
1956	Knox Frank E Mary R	Glendale Directory Co.
1955	Knox Frank	The Pacific Telephone & Telegraph Co.
1945	Knox Frank r	Southern California Telephone Co.
1940	Knox Frank r	Southern California Telephone Co.
1938	Knox rank E Mary R mech Hollis Auto Service	San Diego Directory Co.
1933	Knox Frank E Mary R auto pntr	San Diego Directory Co.

E Grand Ave

727 E Grand Ave

<u>Year</u>	<u>Uses</u>	<u>Source</u>
2014	DENTAL IMPLANT CENTERS	EDR Digital Archive
	KHAZIAN JAMSHID J DMD	EDR Digital Archive
2010	KHAZIAN JAMSHID J DMD	EDR Digital Archive
	A BETTER SMILE	EDR Digital Archive

E GRAND AVE

727 E GRAND AVE

<u>Year</u>	<u>Uses</u>	<u>Source</u>
2006	KHAZIAN JAMES J DMD	Haines Company, Inc. Image pg. A1
1992	Rancho Management Company	PACIFIC BELL WHITE PAGES
1991	Correa Zenaldo	PACIFIC BELL WHITE PAGES
1985	CORREA ZENAIDO	PACIFIC BELL WHITE PAGES
1965	ARNOLD RONALD M R	Community Directory Co.
	ARNOLD ROBT (MAYBELLE) SISMN E&J BLDRS INC H	Community Directory Co.
1962	Oldham Mary C Mrs h	Community Directory Co.
1956	Oldham Mary C Mrs	Glendale Directory Co.
1955	Oldham M C Mrs	The Pacific Telephone & Telegraph Co.
1950	Oldham M C Mrs r	The Pacific Telephone Telegraph Co.

E Grand Ave

736 E Grand Ave

<u>Year</u>	<u>Uses</u>	<u>Source</u>
2014	ESCONDO FOOT & ANKLE	EDR Digital Archive
	WESTERMEYER TRAVIS DPM	EDR Digital Archive
2010	ESCONDO FOOT & ANKLE	EDR Digital Archive
	WESTERMEYER TRAVIS DPM	EDR Digital Archive

FINDINGS

E GRAND AVE

736 E GRAND AVE

<u>Year</u>	<u>Uses</u>	<u>Source</u>	
2006	WESTERMEYER TRAVIS MD	Haines Company, Inc.	Image pg. A1
1985	SORENSEN-CHURCH B CHURCH P E	PACIFIC BELL WHITE PAGES PACIFIC BELL WHITE PAGES	
1971	Lee Betty L h	Community Directory Co.	
1962	Guachino Edw Delia drvr h	Community Directory Co.	

E Grand Ave

737 E Grand Ave

<u>Year</u>	<u>Uses</u>	<u>Source</u>
2014	FELLOWSHIP CENTER FELLOWSHIP CENTER ALCOHOL	EDR Digital Archive EDR Digital Archive
2010	DAVID MCKEON FELLOWSHIP CENTER THE INC FELLOWSHIP CENTER ALCOHOL	EDR Digital Archive EDR Digital Archive EDR Digital Archive

E GRAND AVE

737 E GRAND AVE

<u>Year</u>	<u>Uses</u>	<u>Source</u>	
2006	FELLOWSHIP CENTER ADMIN OFC FELLOWSHIP CENTER SERV INFO	Haines Company, Inc. Haines Company, Inc.	Image pg. A1 Image pg. A1
1995	Main Office Escondido Main Office Main Office Jones David E MD family practice Escndido	PACIFIC BELL WHITE PAGES PACIFIC BELL WHITE PAGES PACIFIC BELL WHITE PAGES PACIFIC BELL WHITE PAGES PACIFIC BELL WHITE PAGES PACIFIC BELL WHITE PAGES	
1991	Barden James W Jones Hatfield & Penfield attys	PACIFIC BELL WHITE PAGES	
1989	Jones Hatfield Penfield Barden & Finegold	Pacific Bell	
1985	FINEGOLD RICHARD L JOFONS ILTLATL IL&PENFTIELD ALTYS BARDEN JAMES W JONES HATFIELD & PENFIELD ATTYS JONES CLINTON F JONES HATFIELD & PENFIELD ATTYS JONES HATFIELD & PENFIELD ATTYS	PACIFIC BELL WHITE PAGES PACIFIC BELL WHITE PAGES PACIFIC BELL WHITE PAGES PACIFIC BELL WHITE PAGES PACIFIC BELL WHITE PAGES	

FINDINGS

<u>Year</u>	<u>Uses</u>	<u>Source</u>
1985	PENFIELD JAMES R JONES LIETFLELD & PENFIELD ATLYS	PACIFIC BELL WHITE PAGES
	POLAKLEWICZ THOMAS E JONES HATFIELD & PENFLELD ATTYS	PACIFIC BELL WHITE PAGES
1976	Jones Hatfield Penfield & Garrett attys	Luskey Blue Book
1971	Garrett Roy B Mary M atty	Community Directory Co.
	Hatfield John D L Jean Jones Hatfield Norman & Penfield attys r	Community Directory Co.
	Jones Clinton F atty	Community Directory Co.
	Jones Hatfield Norman & Penfield attys at law C F Jones J D Hatfield R T Norman & J R Penfield	Community Directory Co.
	Norman Richd Thos Joan Jones Hatfield Norman & Penfield attys r	Community Directory Co.
	Penfield Jas R Jones Hatfield Norman & Penfield attys r	Community Directory Co.
	Royse Robt R Suzanna W atty	Community Directory Co.
1965	JONES CLINTON F (CONSTANCE) (JONES HAT FIELD ATTYS)	Community Directory Co.
	JONIS & E HATFIELD (C F JONES - J D HATFLELD) ATTORNEYS-AT LAW	Community Directory Co.

740 E GRAND AVE

<u>Year</u>	<u>Uses</u>	<u>Source</u>
1971	Mendoza Alicia opr PT&T h	Community Directory Co.
	Lopez Maria L h	Community Directory Co.
1965	ANDERSON ARVO W H	Community Directory Co.
1962	Russell Chas M Thelma USN h	Community Directory Co.
1956	Hodson Jos W Mildred L constr wkr	Glendale Directory Co.
1955	Hodson Jos Mrs	The Pacific Telephone & Telegraph Co.
1950	Hodson Jos MVrs r	The Pacific Telephone Telegraph Co.
1945	James J O r	Southern California Telephone Co.

745 E GRAND AVE

<u>Year</u>	<u>Uses</u>	<u>Source</u>
1991	Fellowship Center	PACIFIC BELL WHITE PAGES
1971	Fellowship Center	Community Directory Co.
1965	SAN MARCOS TRAILER PARK	Community Directory Co.
	MARTYN MARIE MRS SISWMN H	Community Directory Co.
	FELLOWSHIP CLUB	Community Directory Co.
	BONHAM CLARENCE S WIDR H	Community Directory Co.
1956	Calac Edna J Mrs	Glendale Directory Co.

FINDINGS

<u>Year</u>	<u>Uses</u>	<u>Source</u>
1955	Barker P S	The Pacific Telephone & Telegraph Co.
1950	Barker Mary Arthur Dr r	The Pacific Telephone Telegraph Co.
	Barker P S r	The Pacific Telephone Telegraph Co.
1945	Barker P S r	Southern California Telephone Co.
	Barker Mary Arthur Dr r	Southern California Telephone Co.
1940	Barker P S r	Southern California Telephone Co.
	Barker Mary Arthur Dr r	Southern California Telephone Co.
1938	Barker ary Mrs osteo	San Diego Directory Co.
1933	Barker Philip S Mary A civ eng	San Diego Directory Co.
	Barker Mary A Mrs osteo	San Diego Directory Co.

E Grand Ave

750 E Grand Ave

<u>Year</u>	<u>Uses</u>	<u>Source</u>
2014	VALLEY IMMEDIATE CARE MED CARE	EDR Digital Archive
	NORTH COUNTY CARDIAC CENTER	EDR Digital Archive
	C NOBLE REALTY	EDR Digital Archive
2010	C NOBLE REALTY	EDR Digital Archive
	ARSENIO I JIMENEZ JR MD	EDR Digital Archive
	NORTH COUNTY CARDIAC CENTER	EDR Digital Archive
	PALOMAR UROLOGY	EDR Digital Archive
	VALLEY IMMEDIATE CARE MED CARE	EDR Digital Archive

E GRAND AVE

750 E GRAND AVE

<u>Year</u>	<u>Uses</u>	<u>Source</u>
2006	C NOBLE REALTY	Haines Company, Inc. Image pg. A1
	PAIN & STRESS ACUPUNCTURE CNTR	Haines Company, Inc. Image pg. A1
	POLISHUK PAUL V MD	Haines Company, Inc. Image pg. A1
	VALLEY IMMEDIATE CARE	Haines Company, Inc. Image pg. A1
	WESTNGHS W DAVID F JR MD	Haines Company, Inc. Image pg. A1
1995	Britton Clifford R MD	PACIFIC BELL WHITE PAGES
	Brizzie Ron	PACIFIC BELL WHITE PAGES
	Broach Paul W CPA	PACIFIC BELL WHITE PAGES
	i Brown Howard S MD	PACIFIC BELL WHITE PAGES
	Kadden Mark LMD	PACIFIC BELL WHITE PAGES
	Escondido	PACIFIC BELL WHITE PAGES

FINDINGS

<u>Year</u>	<u>Uses</u>	<u>Source</u>
1995	Escondido	PACIFIC BELL WHITE PAGES
	Patient Service Centers	PACIFIC BELL WHITE PAGES
	Age Concerns Inc	PACIFIC BELL WHITE PAGES
1992	Escndldo	PACIFIC BELL WHITE PAGES
1991	Escondido	PACIFIC BELL WHITE PAGES
	American Medical Imaging Corp	PACIFIC BELL WHITE PAGES
	Benefit Club The	PACIFIC BELL WHITE PAGES
	Benefit Communicators Inc	PACIFIC BELL WHITE PAGES
	Britton Clifford R MD	PACIFIC BELL WHITE PAGES
	Fink Raymond I MD	PACIFIC BELL WHITE PAGES
	Hearing Aid Centers Of America	PACIFIC BELL WHITE PAGES
	Escondido	PACIFIC BELL WHITE PAGES
	Escondido	PACIFIC BELL WHITE PAGES
1985	MC CAHILL MARGARET E MD	PACIFIC BELL WHITE PAGES
	BRITTON CLIFFORD R MD	PACIFIC BELL WHITE PAGES
	CHEN JENG-HSIEN MD	PACIFIC BELL WHITE PAGES
	CHEN YING C MD	PACIFIC BELL WHITE PAGES
	DIAGNOSTIC CENTER THE	PACIFIC BELL WHITE PAGES
	HAMLY FREDERICK N MD	PACIFIC BELL WHITE PAGES
	MCCARTHY LAWRENCE J MD INC PLASTIC & RECONSLRUCTIVE SURGERY MEDICAL CLINIC	PACIFIC BELL WHITE PAGES
	MOIR G DOUGLAS MD FACC INC CARDIOLOGY	PACIFIC BELL WHITE PAGES
	POMERADO PROFESSIONAL SERVICES	PACIFIC BELL WHITE PAGES
	SAN DIEGO INSTITUTE OF PATHOLOGY	PACIFIC BELL WHITE PAGES
	SAN PASQUAL CARDIO-DIAGNOSTIC LAB	PACIFIC BELL WHITE PAGES
	SINGH PRITAM MD	PACIFIC BELL WHITE PAGES
	SMITH CHARLES S MD	PACIFIC BELL WHITE PAGES
	VARMA CHANDRASEKHAR MD DIABETES & ENDOCRINOLOGY	PACIFIC BELL WHITE PAGES
	WESTINGHOUSE W DAVID JR MD FACC	PACIFIC BELL WHITE PAGES

751 E GRAND AVE

<u>Year</u>	<u>Uses</u>	<u>Source</u>
2006	XXXX	Haines Company, Inc.
1991	Gustafson Claire E	PACIFIC BELL WHITE PAGES
	Gustafson Dawn	PACIFIC BELL WHITE PAGES

Image pg. A1

FINDINGS

<u>Year</u>	<u>Uses</u>	<u>Source</u>
1985	ALEXANDER WALTER B	PACIFIC BELL WHITE PAGES
1976	Alexander Walter B	Luskey Blue Book
1971	Alexander Nellie S h	Community Directory Co.
1962	Alexander Walter B Nellie S h	Community Directory Co.

753 E GRAND AVE

<u>Year</u>	<u>Uses</u>	<u>Source</u>
2006	XXXX	Haines Company, Inc. Image pg. A1
1985	DORE ROBERT G	PACIFIC BELL WHITE PAGES
1976	Bateman Ima	Luskey Blue Book
1971	Bateman Ilma h	Community Directory Co.
1965	BATEMAN LIMA H	Community Directory Co.

755 E GRAND AVE

<u>Year</u>	<u>Uses</u>	<u>Source</u>
2006	XXXX	Haines Company, Inc. Image pg. A1
1985	GUSTAFSON CLAIRE E	PACIFIC BELL WHITE PAGES
1976	Gustafson Claire E	Luskey Blue Book
1971	Gustafson Claire E h	Community Directory Co.
1965	GUSTAFSON CLAIRE MRS H	Community Directory Co.
1962	Downer Mildred Mrs h	Community Directory Co.

759 E GRAND AVE

<u>Year</u>	<u>Uses</u>	<u>Source</u>
1991	Beard A Kermit	PACIFIC BELL WHITE PAGES
	Bearce Jon W & Rebecca R	PACIFIC BELL WHITE PAGES
1985	MORGAN GINGER	PACIFIC BELL WHITE PAGES
1976	Freeman Robert	Luskey Blue Book
1971	White Clarence H Dora G h	Community Directory Co.
1965	ROSEN EDW C (EDNA) BLDR H	Community Directory Co.
	ROSEN CHAS R R	Community Directory Co.
1962	Brusienski Paul E Irene E h	Community Directory Co.
1956	Grimm Theo E Dorothy M gro	Glendale Directory Co.
1955	Teds Grocery	The Pacific Telephone & Telegraph Co.
1950	L & VI Grocery	The Pacific Telephone Telegraph Co.
1938	Oliver Cecil R Eunice gro	San Diego Directory Co.
	Oliver Anna MV pkr Escondido Lemon Assn	San Diego Directory Co.
	OLIVER Luther L Ada clk	San Diego Directory Co.
1933	Ward Jack lab	San Diego Directory Co.

FINDINGS

0550 E GRAND AVE

<u>Year</u>	<u>Uses</u>	<u>Source</u>
1985	NORTHERN SAN DIEGO COUNTY HOSPITAL DISTRICT	PACIFIC BELL WHITE PAGES

E GRANT AVE

505 E GRANT AVE

<u>Year</u>	<u>Uses</u>	<u>Source</u>
1956	Salas Theo R Sallie A trk drvr	Glendale Directory Co.

517 E GRANT AVE

<u>Year</u>	<u>Uses</u>	<u>Source</u>
1962	Weissberger Sam I Rose h	Community Directory Co.

519 E GRANT AVE

<u>Year</u>	<u>Uses</u>	<u>Source</u>
1962	Perry Geo L Jo Ann h	Community Directory Co.

523 E GRANT AVE

<u>Year</u>	<u>Uses</u>	<u>Source</u>
1956	Tubbs Rose E	Glendale Directory Co.

561 E GRANT AVE

<u>Year</u>	<u>Uses</u>	<u>Source</u>
1962	Jamison E Clarke Lora firemn h	Community Directory Co.
1956	Jamison E Clarke Lora Clarkes Shell Service	Glendale Directory Co.

607 E GRANT AVE

<u>Year</u>	<u>Uses</u>	<u>Source</u>
1962	Furbee Roy C Sylvia uphol h	Community Directory Co.

609 E GRANT AVE

<u>Year</u>	<u>Uses</u>	<u>Source</u>
1962	Vinson Gerald J Josephine US Forestry h	Community Directory Co.

611 E GRANT AVE

<u>Year</u>	<u>Uses</u>	<u>Source</u>
1962	Winder John Jacqueline mntcemn Webb Pump h	Community Directory Co.

FINDINGS

657 E GRANT AVE

<u>Year</u>	<u>Uses</u>	<u>Source</u>
1962	Hinson Thos G lab SD Gas r	Community Directory Co.
	Hinson Irma G Mrs h	Community Directory Co.

660 E GRANT AVE

<u>Year</u>	<u>Uses</u>	<u>Source</u>
1962	Vesco Maria G Mrs h	Community Directory Co.
1956	Vesco Maria G Mrs	Glendale Directory Co.

702 E GRANT AVE

<u>Year</u>	<u>Uses</u>	<u>Source</u>
1962	Meair Chas A h	Community Directory Co.
1956	Judson Carlos M Minnie E	Glendale Directory Co.

720 E GRANT AVE

<u>Year</u>	<u>Uses</u>	<u>Source</u>
1962	Tackett Burl Inez mech h	Community Directory Co.
1956	Schwarz Frank B Agnes V carp	Glendale Directory Co.

722 E GRANT AVE

<u>Year</u>	<u>Uses</u>	<u>Source</u>
1962	Sweet Lucien G Gladys rancher h	Community Directory Co.
1956	Sweet Luclen G Gladys V	Glendale Directory Co.

756 E GRANT AVE

<u>Year</u>	<u>Uses</u>	<u>Source</u>
1962	Roseberry Bradford J h	Community Directory Co.
1956	Akin Rhudell C Kathleen L	Glendale Directory Co.
	Akin Rhudell B	Glendale Directory Co.

768 E GRANT AVE

<u>Year</u>	<u>Uses</u>	<u>Source</u>
1962	Akin Wm D stock clk r	Community Directory Co.
	Akin Rheann clk r	Community Directory Co.
	Akin Rhudell C Kathleen civ serv h	Community Directory Co.

E OHIO

730 E OHIO

<u>Year</u>	<u>Uses</u>	<u>Source</u>
1933	Whited Roderick V D Edith caretkr	San Diego Directory Co.

FINDINGS

742 E OHIO

<u>Year</u>	<u>Uses</u>	<u>Source</u>
1933	Haller Fred A Frances W rnach opr Escondido Cement Products Co	San Diego Directory Co.

756 E OHIO

<u>Year</u>	<u>Uses</u>	<u>Source</u>
1933	Spohn J Fred Mary C tires	San Diego Directory Co.

E OHIO AVE

619 E OHIO AVE

<u>Year</u>	<u>Uses</u>	<u>Source</u>
1995	BUTZINGER J & KNUT	PACIFIC BELL WHITE PAGES

660 E OHIO AVE

<u>Year</u>	<u>Uses</u>	<u>Source</u>
1956	Mullvain Jimmie R Beatrice N cable splicer Tel Co	Glendale Directory Co.

662 E OHIO AVE

<u>Year</u>	<u>Uses</u>	<u>Source</u>
1956	Norris Jack W Josephine E aerowkr	Glendale Directory Co.

702 E OHIO AVE

<u>Year</u>	<u>Uses</u>	<u>Source</u>
2006	CABRERA Luz	Haines Company, Inc. Image pg. A3
	DIGERNESS Gary	Haines Company, Inc. Image pg. A3
1971	Bowers Richd G Penny Y carp h	Community Directory Co.
1965	VAN LANDINGHAM WM S (SANDRA) STA ATDT H	Community Directory Co.
1962	Auld Hale H Lillian USN h	Community Directory Co.

704 E OHIO AVE

<u>Year</u>	<u>Uses</u>	<u>Source</u>
2006	ALONSO Montejo	Haines Company, Inc. Image pg. A3
1991	Larios Victor Ruben	PACIFIC BELL WHITE PAGES
	Larioza S	PACIFIC BELL WHITE PAGES
1976	Gissler Fritjof Elm	Luskey Blue Book
1971	Gissler F Pete Elin bldg contr h	Community Directory Co.
	Gissler Kerstin A cosmetologist r	Community Directory Co.
	Garrow Robt A Lucille sch supt h	Community Directory Co.

FINDINGS

<u>Year</u>	<u>Uses</u>	<u>Source</u>
1965	GISSLER BJORN E (MAI) R	Community Directory Co.
	GISSLER FRITJOF P (ELIN) PILE DRVR H	Community Directory Co.
1962	Gissler P Frijlof Elin carp h	Community Directory Co.
1950	Ancheta Geo r	The Pacific Telephone Telegraph Co.
1945	Chase Roger r	Southern California Telephone Co.

E Ohio Ave

705 E Ohio Ave

<u>Year</u>	<u>Uses</u>	<u>Source</u>
2014	STERN MARK S MD INC	EDR Digital Archive
2010	STERN MARK S MD INC	EDR Digital Archive
	FRIEND OF NEURO SURGERY INTL	EDR Digital Archive

E OHIO AVE

705 E OHIO AVE

<u>Year</u>	<u>Uses</u>	<u>Source</u>	
2006	SOUTHRN CA INST OF NRLGCL	Haines Company, Inc.	Image pg. A3
1991	Aburto Pratt Tamara L MD	PACIFIC BELL WHITE PAGES	
	Escondido Family Practice	PACIFIC BELL WHITE PAGES	
	Pratt Tamara MD Same As Aburto Pratt Tamara MD	PACIFIC BELL WHITE PAGES	
	Rastle Thomas E MD	PACIFIC BELL WHITE PAGES	
	Rastok Tim & Kathy	PACIFIC BELL WHITE PAGES	
	Raszler Larry	PACIFIC BELL WHITE PAGES	
1985	RASTLE THOMAS E MD	PACIFIC BELL WHITE PAGES	
	GOLDSTEIN JUDY MD	PACIFIC BELL WHITE PAGES	
	EASTER MARK E DO	PACIFIC BELL WHITE PAGES	

706 E OHIO AVE

<u>Year</u>	<u>Uses</u>	<u>Source</u>	
2006	DIGERNESS Gary	Haines Company, Inc.	Image pg. A3
	PINEDA Victoria	Haines Company, Inc.	Image pg. A3
1971	Blankenship Martha F Mrs r	Community Directory Co.	
	Fierro A M h	Community Directory Co.	
1965	FIERRO MELCHOR (ANNA MARIE) LAB H	Community Directory Co.	
1962	Fierro Melchor Anna Maria hod carrier h	Community Directory Co.	
	Burciaga Hortencia r	Community Directory Co.	

FINDINGS

<u>Year</u>	<u>Uses</u>	<u>Source</u>
1956	Hernandez Reuben Jessie lab	Glendale Directory Co.
1950	Gomez Estevan r	The Pacific Telephone Telegraph Co.
1938	Skinner Albt Martha	San Diego Directory Co.

710 E OHIO AVE

<u>Year</u>	<u>Uses</u>	<u>Source</u>
2006	ESTEBAN Domingo	Haines Company, Inc. Image pg. A3
1971	Hernandez Ruben J Jessie constr formn h	Community Directory Co.
1965	HERNANDEZ REUBEN (JESSIE) CONSTRWKR H	Community Directory Co.
1962	Hernandez Ruben J Jessie constrwkr h	Community Directory Co.

721 E OHIO AVE

<u>Year</u>	<u>Uses</u>	<u>Source</u>
1965	CASTRO MARIA MRS H	Community Directory Co.
1962	Castro Maria J Mrs h	Community Directory Co.
1956	Castro Mary Jenny Mrs	Glendale Directory Co.

E Ohio Ave

727 E Ohio Ave

<u>Year</u>	<u>Uses</u>	<u>Source</u>
2014	CASA DENTAL	EDR Digital Archive
	FAMILY CARING DENTISTRY	EDR Digital Archive
2010	CASA DENTAL	EDR Digital Archive
	FAMILY CARING DENTISTRY	EDR Digital Archive
	FAMILY CARING DNTST CO	EDR Digital Archive

E OHIO AVE

727 E OHIO AVE

<u>Year</u>	<u>Uses</u>	<u>Source</u>
2006	CASA DENTAL	Haines Company, Inc. Image pg. A3
	PEREZ AARON M DDS	Haines Company, Inc. Image pg. A3
1985	JACOBS WARREN MD	PACIFIC BELL WHITE PAGES
1976	Jacobs Warren MD	Luskey Blue Book

FINDINGS

E Ohio Ave

735 E Ohio Ave

<u>Year</u>	<u>Uses</u>	<u>Source</u>
2014	METROS KEVIN LEE MD	EDR Digital Archive
	SINGH PRITAM MD INC	EDR Digital Archive
	BLAIR FADEM DDS INC	EDR Digital Archive
	KAREN A JAMASB DDS INC	EDR Digital Archive
	BONITA ORTHODONTICS	EDR Digital Archive
	THOR DONALD A DDS	EDR Digital Archive
	LABORATORY CORPORATION AMERICA	EDR Digital Archive
2010	LABORATORY CORPORATION AMERICA	EDR Digital Archive
	PALOMAR POMERADO LAB SERVICES	EDR Digital Archive
	THOR DONALD A DDS	EDR Digital Archive
	BLAIR FADEM DDS INC	EDR Digital Archive
	KAREN A JAMASB DDS INC	EDR Digital Archive
	SINGH PRITAM MD INC	EDR Digital Archive
	YING C CHEN MD INC	EDR Digital Archive
	METROS KEVIN LEE MD	EDR Digital Archive
	WILLIAM WU CHIROPRACTIC	EDR Digital Archive

E OHIO AVE

735 E OHIO AVE

<u>Year</u>	<u>Uses</u>	<u>Source</u>
2006	CHEN JENG HSIEN MD	Haines Company, Inc. Image pg. A3
	CHEN YING C MD FACOG	Haines Company, Inc. Image pg. A3
	HIGH TECH FAMILY DENTISTRY	Haines Company, Inc. Image pg. A3
	PALOMAR POMERADO LAB SERV	Haines Company, Inc. Image pg. A3
	SINGH PRITAM MD	Haines Company, Inc. Image pg. A3
	WU WILLIAM CHIROPRACTIC	Haines Company, Inc. Image pg. A3
1995	BAILE Y TIMOTHY S MD FACP	PACIFIC BELL WHITE PAGES
	Bailey Valerie Ann sivrsmth PO Box 742 Poway	PACIFIC BELL WHITE PAGES
	Bielasz Roger P DPM	PACIFIC BELL WHITE PAGES
	Chen Jeng Hsien MD	PACIFIC BELL WHITE PAGES
	Chen Ying C MD Inc	PACIFIC BELL WHITE PAGES
	Chenault Carolyn	PACIFIC BELL WHITE PAGES

FINDINGS

<u>Year</u>	<u>Uses</u>	<u>Source</u>
1995	North County Endocrine Medical Group A Medical Corporation	PACIFIC BELL WHITE PAGES
	Singh Pritam MD	PACIFIC BELL WHITE PAGES
	Singh Roma ri est	PACIFIC BELL WHITE PAGES
	VARMACHAN DRAS E KHARMD	PACIFIC BELL WHITE PAGES
	Varney Mike	PACIFIC BELL WHITE PAGES
	Varney Robert R MD La Jollo Radiology Medical Group	PACIFIC BELL WHITE PAGES
1992	Pediatric Otolaryngology Associates Inc ear nose & throat	PACIFIC BELL WHITE PAGES
1991	Bielasz Roger P DPM	PACIFIC BELL WHITE PAGES
	Camp Jon F MD	PACIFIC BELL WHITE PAGES
	Chen Jeng Hsien MD	PACIFIC BELL WHITE PAGES
	Chen K Y & S M	PACIFIC BELL WHITE PAGES
	Chen Ying C MD Inc	PACIFIC BELL WHITE PAGES
	Chen Yung Chlu A	PACIFIC BELL WHITE PAGES
	From Rancho Bernardo Telephones Call	PACIFIC BELL WHITE PAGES
	Krisburg Mark & Lea	PACIFIC BELL WHITE PAGES
	Meyer Joan M DPM	PACIFIC BELL WHITE PAGES
	Mubarak Scott J MD	PACIFIC BELL WHITE PAGES
	PALOMAR PODIATRY AS S OCIATE S	PACIFIC BELL WHITE PAGES
	Palomar Pomerado Certified Home Care	PACIFIC BELL WHITE PAGES
	Pediatric Orthopedic & Scoliosis Medical Group	PACIFIC BELL WHITE PAGES
	Sheffield Mark Y Jr MD	PACIFIC BELL WHITE PAGES
	Singh Pritam MD	PACIFIC BELL WHITE PAGES
	VARMA CHAN DRAS E KHAR MD	PACIFIC BELL WHITE PAGES
	Varming Richard	PACIFIC BELL WHITE PAGES
	Wenger Dennis R MD	PACIFIC BELL WHITE PAGES
1985	JUST RICHARD G MD INC	PACIFIC BELL WHITE PAGES
1976	Soto Juan Jouita	Luskey Blue Book
1971	Crane Lydia E Mrs emp Duff Florist h	Community Directory Co.
1965	ALEGRE RAMON P (ROSA) PISTR TNR H	Community Directory Co.
1962	Alegre Ramon P Rosa plstr h	Community Directory Co.

736 E OHIO AVE

<u>Year</u>	<u>Uses</u>	<u>Source</u>
1971	Conrad Ray L Ruth A bldr h	Community Directory Co.
1965	CONRAD RAY L (RUTH) CARP H	Community Directory Co.

FINDINGS

<u>Year</u>	<u>Uses</u>	<u>Source</u>
1962	Conrad Warren L techn Roys TV r	Community Directory Co.
	Conrad Ray L Ruth A bldr h	Community Directory Co.
1956	Conrad Ray L Ruth A Conrad Bros	Glendale Directory Co.
1955	Conrad Ray	The Pacific Telephone & Telegraph Co.
1950	Conrad Ray r	The Pacific Telephone Telegraph Co.
1938	Surber Paul A Mabel	San Diego Directory Co.

737 E OHIO AVE

<u>Year</u>	<u>Uses</u>	<u>Source</u>
1976	Perez Fred	Luskey Blue Book
1971	Soto Juan RJovita A constr wkr h	Community Directory Co.
	Soto Sylvia credit dept Sears r	Community Directory Co.
1965	SOTO JUAN (JOVITA) CONSTRWKR H	Community Directory Co.
1962	Soto Juan Jovita pltrywkr h	Community Directory Co.

739 E OHIO AVE

<u>Year</u>	<u>Uses</u>	<u>Source</u>
1976	McKinney Stephen Barbara	Luskey Blue Book
1965	ALEGRE JESUS P (MARGT) PLSTR H	Community Directory Co.
1962	Alegre Jesus P Margaret plstr h	Community Directory Co.

741 E OHIO AVE

<u>Year</u>	<u>Uses</u>	<u>Source</u>
1976	Wilbur David J	Luskey Blue Book
1971	Dels Barber Shop	Community Directory Co.
	de La Cruz Joan bty opr h	Community Directory Co.
1965	BLACKLIDGE WM C (VICKIE) SLSMN SEARS H	Community Directory Co.

742 E OHIO AVE

<u>Year</u>	<u>Uses</u>	<u>Source</u>
1950	Harris E M r	The Pacific Telephone Telegraph Co.
1945	Harris E M r	Southern California Telephone Co.

743 E OHIO AVE

<u>Year</u>	<u>Uses</u>	<u>Source</u>
1976	Bloomifield William L	Luskey Blue Book

745 E OHIO AVE

<u>Year</u>	<u>Uses</u>	<u>Source</u>
1976	Allemang William	Luskey Blue Book

FINDINGS

<u>Year</u>	<u>Uses</u>	<u>Source</u>
1965	AGRUSA JAS (MARY C) H	Community Directory Co.

747 E OHIO AVE

<u>Year</u>	<u>Uses</u>	<u>Source</u>
1976	Burns Lloyd R	Luskey Blue Book
1971	Miller Harry L Margt R emp div hwys h	Community Directory Co.
1965	HICKENBOTHAM KATHLEEN A R	Community Directory Co.
	BOWEN CHRISTINE J H	Community Directory Co.

748 E OHIO AVE

<u>Year</u>	<u>Uses</u>	<u>Source</u>
1962	Young R Robt Dorothy L sta atdt h	Community Directory Co.

749 E OHIO AVE

<u>Year</u>	<u>Uses</u>	<u>Source</u>
1965	MARTIN BILL G (DIANE) INS H	Community Directory Co.

751 E OHIO AVE

<u>Year</u>	<u>Uses</u>	<u>Source</u>
1971	Burns Lloyd R Eva G h	Community Directory Co.
1965	DEAN DARREL A (ARLYS K) TMKPR H	Community Directory Co.

752 E OHIO AVE

<u>Year</u>	<u>Uses</u>	<u>Source</u>
1971	Alto Benj Amparo meat distr h	Community Directory Co.
	Alto Vickie M r	Community Directory Co.
1965	ALTO BENJ (AMPARO) EMP N CNTY MEAT H	Community Directory Co.
1962	Alto Benj Amparo radio techn h	Community Directory Co.
1956	Alto Benj Ampara L emp Calavo	Glendale Directory Co.
1955	Alto Benj	The Pacific Telephone & Telegraph Co.

754 E OHIO AVE

<u>Year</u>	<u>Uses</u>	<u>Source</u>
1976	Valverde Jane	Luskey Blue Book
1971	Balidoy Minnie S Mrs h	Community Directory Co.
1965	LASSEN EMIL F (DORIS) STONE PLSHR H	Community Directory Co.
1962	Vest Archie Eulalia USN h	Community Directory Co.

FINDINGS

756 E OHIO AVE

<u>Year</u>	<u>Uses</u>	<u>Source</u>
1971	Acevedo Lupe Mrs asmlr h	Community Directory Co.
1965	ANDERSON VERN E (HELEN) USN H	Community Directory Co.
1962	Conner Jas E Flora Joy USN h	Community Directory Co.
1956	Taylor Thos V Marie fireman	Glendale Directory Co.
1938	Spore J Fred Mary	San Diego Directory Co.

759 E OHIO AVE

<u>Year</u>	<u>Uses</u>	<u>Source</u>
1971	Forbing Irvin H dentist h	Community Directory Co. Community Directory Co.
1965	MORALES JOHN (BEATRICE L) WLDRS HLPR SD GAS H	Community Directory Co.
1962	Morales John Beatrice L wldr SD Gas h	Community Directory Co.
1956	Vanderheiden Woodrow Nera cook	Glendale Directory Co.
1955	Morales John	The Pacific Telephone & Telegraph Co.
1950	Birdsell F L r	The Pacific Telephone Telegraph Co.

761 E OHIO AVE

<u>Year</u>	<u>Uses</u>	<u>Source</u>
1971	Griffin Geo L Phyllis A pntr h	Community Directory Co.
1965	KYTE GILBT R (MARION) TCHR H	Community Directory Co.
1962	Pierce Geneva R Mrs tchr h	Community Directory Co.

E Pennsylvania Ave

641 E Pennsylvania Ave

<u>Year</u>	<u>Uses</u>	<u>Source</u>
2010	HEALTH DEVELOPMENT SERVICES	EDR Digital Archive
	ESCONDIDO OB-GYN MEDICAL OFF	EDR Digital Archive
	SOUTHERN CAL PERINATAL SVCS	EDR Digital Archive

651 E Pennsylvania Ave

<u>Year</u>	<u>Uses</u>	<u>Source</u>
2014	BOSCH PHILIP C MD	EDR Digital Archive
	MOBILE THERAPIST INC	EDR Digital Archive
	NPF INC	EDR Digital Archive
	TRAUMA RES EDUCATN FOUNDATION	EDR Digital Archive
	PROFOX ASSOCIATES INC	EDR Digital Archive
2010	TRAUMA RES EDUCATN FOUNDATION	EDR Digital Archive

FINDINGS

<u>Year</u>	<u>Uses</u>	<u>Source</u>
2010	NPF INC	EDR Digital Archive
	PROFOX ASSOCIATES INC	EDR Digital Archive
	BOSCH PHILIP C MD	EDR Digital Archive
	MOBILE THERAPIST INC	EDR Digital Archive

661 E Pennsylvania Ave

<u>Year</u>	<u>Uses</u>	<u>Source</u>
2014	ESCONDIDO INVESTMENT GROWTH CO	EDR Digital Archive
	SOUTHWEST NEUROLOGY MED GROUP	EDR Digital Archive
2010	SOUTHWEST NEUROLOGY MED GROUP	EDR Digital Archive
	ESCONDIDO INVESTMENT GROWTH CO	EDR Digital Archive

FIG ST N

110 FIG ST N

<u>Year</u>	<u>Uses</u>	<u>Source</u>
2000	XXXX	Haines Company, Inc.

121 FIG ST N

<u>Year</u>	<u>Uses</u>	<u>Source</u>
2000	XXXX	Haines Company, Inc.

125 FIG ST N

<u>Year</u>	<u>Uses</u>	<u>Source</u>
2000	XXXX	Haines Company, Inc.

141 FIG ST N

<u>Year</u>	<u>Uses</u>	<u>Source</u>
2000	ESCONDIDO CMTY HLTH CT ADULT MED	Haines Company, Inc.

152 FIG ST N

<u>Year</u>	<u>Uses</u>	<u>Source</u>
2000	XXXX	Haines Company, Inc.

201 FIG ST N

<u>Year</u>	<u>Uses</u>	<u>Source</u>
2000	ESCONDIDO CONVALESCENT CENTER	Haines Company, Inc.
	ESCONDIDO CONVALESCENT CENTER	Haines Company, Inc.

FINDINGS

<u>Year</u>	<u>Uses</u>	<u>Source</u>
2000	PERKINS Neale	Haines Company, Inc.
	PORTABLE X RAY CHASE	Haines Company, Inc.
	SUNRISE CARE CTR ESCNDDO WEST	Haines Company, Inc.

206 FIG ST N

<u>Year</u>	<u>Uses</u>	<u>Source</u>
2000	JENSEN Steven	Haines Company, Inc.

214 FIG ST N

<u>Year</u>	<u>Uses</u>	<u>Source</u>
2000	XXXX	Haines Company, Inc.

220 FIG ST N

<u>Year</u>	<u>Uses</u>	<u>Source</u>
2000	XXXX	Haines Company, Inc.

FIG ST S

130 FIG ST S

<u>Year</u>	<u>Uses</u>	<u>Source</u>
2000	XXXX	Haines Company, Inc.

145 FIG ST S

<u>Year</u>	<u>Uses</u>	<u>Source</u>
2000	FINK PATRICIA PHD MFCC	Haines Company, Inc.
	HEAR CLR HRNG AD CT	Haines Company, Inc.
	PEDERSEN VIRGINIA PHD	Haines Company, Inc.
	SIDLAUSKAS PETER J PHD	Haines Company, Inc.
	TERRAZAS LUIS PHD	Haines Company, Inc.
	ZIMMER JACQUELINE PHD	Haines Company, Inc.
	DEKKER DAVID C	Haines Company, Inc.
	DEKKER DAVID C ATTY	Haines Company, Inc.
	BUILDING	Haines Company, Inc.
	BURKHARD BUILDING	Haines Company, Inc.
	BRUIN PROPERTIES	Haines Company, Inc.
	CENTER HEALTH PSYCHOLOGY	Haines Company, Inc.
	ESCOBAR SANDY PHD	Haines Company, Inc.

220 FIG ST S

<u>Year</u>	<u>Uses</u>	<u>Source</u>
2000	VARGAS Gary	Haines Company, Inc.

FINDINGS

221 FIG ST S

<u>Year</u>	<u>Uses</u>	<u>Source</u>
2000	SHOAE Alexander	Haines Company, Inc.

223 FIG ST S

<u>Year</u>	<u>Uses</u>	<u>Source</u>
2000	ESCOBAR Carlos	Haines Company, Inc.

237 FIG ST S

<u>Year</u>	<u>Uses</u>	<u>Source</u>
2000	DUNCAN Claude	Haines Company, Inc.

240 FIG ST S

<u>Year</u>	<u>Uses</u>	<u>Source</u>
2000	MEJIA Ricardo	Haines Company, Inc.

244 FIG ST S

<u>Year</u>	<u>Uses</u>	<u>Source</u>
2000	TEETERS H L	Haines Company, Inc.

GRAND AVE

503 GRAND AVE

<u>Year</u>	<u>Uses</u>	<u>Source</u>
2000	XXXX	Haines Company, Inc.

511 GRAND AVE

<u>Year</u>	<u>Uses</u>	<u>Source</u>
2000	EWALD Karl	Haines Company, Inc.

535 GRAND AVE

<u>Year</u>	<u>Uses</u>	<u>Source</u>
2000	XXXX	Haines Company, Inc.

543 GRAND AVE

<u>Year</u>	<u>Uses</u>	<u>Source</u>
2000	XXXX	Haines Company, Inc.

613 GRAND AVE

<u>Year</u>	<u>Uses</u>	<u>Source</u>
2000	LIS JOHN J OD	Haines Company, Inc.
	JOHNSON LORI OD	Haines Company, Inc.

FINDINGS

<u>Year</u>	<u>Uses</u>	<u>Source</u>
2000	FAMILY EYE CARE	Haines Company, Inc.
	DELGADO DANIEL	Haines Company, Inc.
	COLETTA ANGELIA OD	Haines Company, Inc.
	CLARKE KENNETH OD	Haines Company, Inc.
	ABILITY ACCESS	Haines Company, Inc.
	DELGADO DANIEL OD	Haines Company, Inc.

619 GRAND AVE

<u>Year</u>	<u>Uses</u>	<u>Source</u>
2000	XXXX	Haines Company, Inc.

625 GRAND AVE

<u>Year</u>	<u>Uses</u>	<u>Source</u>
2000	MEYERHOFF BRIAN MD	Haines Company, Inc.
	PALOMAR MED GROUP INC	Haines Company, Inc.
	ZAKKO MARAM F MD	Haines Company, Inc.
	LILLEY JOHN J MD	Haines Company, Inc.
	LEE EMMET W MD	Haines Company, Inc.
	A PROMPT MEDICAL INS BILLING	Haines Company, Inc.
	SALADA A P MD MPH	Haines Company, Inc.
	SHAPIRO MARK H MD	Haines Company, Inc.
	STEIN ROBT M MD	Haines Company, Inc.

629 GRAND AVE

<u>Year</u>	<u>Uses</u>	<u>Source</u>
2000	XXXX	Haines Company, Inc.

631 GRAND AVE

<u>Year</u>	<u>Uses</u>	<u>Source</u>
2000	XXXX	Haines Company, Inc.

633 GRAND AVE

<u>Year</u>	<u>Uses</u>	<u>Source</u>
2000	GUTA TERESA DC	Haines Company, Inc.
	BLOOM JEFFREY DC	Haines Company, Inc.

634 GRAND AVE

<u>Year</u>	<u>Uses</u>	<u>Source</u>
2000	XXXX	Haines Company, Inc.

FINDINGS

637 GRAND AVE

<u>Year</u>	<u>Uses</u>	<u>Source</u>
2000	ALLGOOD J WILLIAM MD	Haines Company, Inc.

640 GRAND AVE

<u>Year</u>	<u>Uses</u>	<u>Source</u>
2000	XXXX	Haines Company, Inc.

641 GRAND AVE

<u>Year</u>	<u>Uses</u>	<u>Source</u>
2000	XXXX	Haines Company, Inc.

642 GRAND AVE

<u>Year</u>	<u>Uses</u>	<u>Source</u>
2000	XXXX	Haines Company, Inc.

643 GRAND AVE

<u>Year</u>	<u>Uses</u>	<u>Source</u>
2000	YOUNG CAROLL MD	Haines Company, Inc.
	ARTHRITIS MED CLNC	Haines Company, Inc.

644 GRAND AVE

<u>Year</u>	<u>Uses</u>	<u>Source</u>
2000	XXXX	Haines Company, Inc.

645 GRAND AVE

<u>Year</u>	<u>Uses</u>	<u>Source</u>
2000	XXXX	Haines Company, Inc.

646 GRAND AVE

<u>Year</u>	<u>Uses</u>	<u>Source</u>
2000	XXXX	Haines Company, Inc.

649 GRAND AVE

<u>Year</u>	<u>Uses</u>	<u>Source</u>
2000	COLE WILSON MD	Haines Company, Inc.

651 GRAND AVE

<u>Year</u>	<u>Uses</u>	<u>Source</u>
2000	XXXX	Haines Company, Inc.

FINDINGS

660 GRAND AVE

<u>Year</u>	<u>Uses</u>	<u>Source</u>
2000	PALOMAR BLOOD DONOR CENTER	Haines Company, Inc.

661 GRAND AVE

<u>Year</u>	<u>Uses</u>	<u>Source</u>
2000	LINDBECK MARC J DDS	Haines Company, Inc.
	TURNER RODNEY L DDS	Haines Company, Inc.

663 GRAND AVE

<u>Year</u>	<u>Uses</u>	<u>Source</u>
2000	HOWE HERBERT JAC DDS	Haines Company, Inc.

665 GRAND AVE

<u>Year</u>	<u>Uses</u>	<u>Source</u>
2000	XXXX	Haines Company, Inc.

701 GRAND AVE

<u>Year</u>	<u>Uses</u>	<u>Source</u>
2000	SOUTHWST CANCR CARE	Haines Company, Inc.
	SMITH DAMON E MD	Haines Company, Inc.
	RADIATION MED GRP	Haines Company, Inc.
	LAMON JOEL MD FACP	Haines Company, Inc.
	KOSMO MICHAEL A MD	Haines Company, Inc.
	JUST RICHARD G MD	Haines Company, Inc.
	JACKSON JUDY M MD	Haines Company, Inc.
	FULLER DONALD T MD	Haines Company, Inc.
	DAVIS RONALD T MD	Haines Company, Inc.

704 GRAND AVE

<u>Year</u>	<u>Uses</u>	<u>Source</u>
2000	MONACO Louis	Haines Company, Inc.

710 GRAND AVE

<u>Year</u>	<u>Uses</u>	<u>Source</u>
2000	XXXX	Haines Company, Inc.

711 GRAND AVE

<u>Year</u>	<u>Uses</u>	<u>Source</u>
2000	XXXX	Haines Company, Inc.

FINDINGS

718 GRAND AVE

<u>Year</u>	<u>Uses</u>	<u>Source</u>
2000	HOLTZ Joseph	Haines Company, Inc.

726 GRAND AVE

<u>Year</u>	<u>Uses</u>	<u>Source</u>
2000	HOLTZ JOSEPH A DDS	Haines Company, Inc.
	PYRAMID DENTAL LABORATORY	Haines Company, Inc.
	CARLSON JEFFREY DDS	Haines Company, Inc.

727 GRAND AVE

<u>Year</u>	<u>Uses</u>	<u>Source</u>
2000	KHAZIAN JAY DMD	Haines Company, Inc.

736 GRAND AVE

<u>Year</u>	<u>Uses</u>	<u>Source</u>
2000	WESTERMEYER T DPM	Haines Company, Inc.
	ESCONDIDO FOOT & ANKLE	Haines Company, Inc.

737 GRAND AVE

<u>Year</u>	<u>Uses</u>	<u>Source</u>
2000	FELLOWSHIP CENTER SERV INFO	Haines Company, Inc.
	FELIOWSHIP CENTER ADMIN OFC	Haines Company, Inc.

740 GRAND AVE

<u>Year</u>	<u>Uses</u>	<u>Source</u>
2000	XXXX	Haines Company, Inc.

745 GRAND AVE

<u>Year</u>	<u>Uses</u>	<u>Source</u>
2000	XXXX	Haines Company, Inc.

750 GRAND AVE

<u>Year</u>	<u>Uses</u>	<u>Source</u>
2000	AGE CONCERNS INC	Haines Company, Inc.
	WESTINGHOUSE W D JR MD FACC	Haines Company, Inc.
	SMITHKLINE BEECHAM CLNCL LABS	Haines Company, Inc.
	FINK RAYMOND MD	Haines Company, Inc.
	BRITTON CLIFFORD MD	Haines Company, Inc.

FINDINGS

751 GRAND AVE

<u>Year</u>	<u>Uses</u>	<u>Source</u>
2000	XXXX	Haines Company, Inc.

753 GRAND AVE

<u>Year</u>	<u>Uses</u>	<u>Source</u>
2000	LUCIO Joseph	Haines Company, Inc.

755 GRAND AVE

<u>Year</u>	<u>Uses</u>	<u>Source</u>
2000	XXXX	Haines Company, Inc.

759 GRAND AVE

<u>Year</u>	<u>Uses</u>	<u>Source</u>
2000	ANDERSON Robert B	Haines Company, Inc.

GRAND AVE E

503 GRAND AVE E

<u>Year</u>	<u>Uses</u>	<u>Source</u>
1980	Family Service Association Of S D County	Pacific Telephone

511 GRAND AVE E

<u>Year</u>	<u>Uses</u>	<u>Source</u>
1980	6 Escondido Youth Encounter Inc	Pacific Telephone
	3 Forbing Irvin H DDS	Pacific Telephone
	1 Prime Real Estate	Pacific Telephone
	Occupant	Pacific Telephone

543 GRAND AVE E

<u>Year</u>	<u>Uses</u>	<u>Source</u>
1980	Ehmke M H	Pacific Telephone

550 GRAND AVE E

<u>Year</u>	<u>Uses</u>	<u>Source</u>
1980	Valley Radiology	Pacific Telephone
	Consultants Medical Group	Pacific Telephone

613 GRAND AVE E

<u>Year</u>	<u>Uses</u>	<u>Source</u>
1980	Krogh C V	Pacific Telephone

FINDINGS

625 GRAND AVE E

<u>Year</u>	<u>Uses</u>	<u>Source</u>
1980	Palomar Medical Group Inc	Pacific Telephone

631 GRAND AVE E

<u>Year</u>	<u>Uses</u>	<u>Source</u>
1980	Weber Rollin E MD A Medical Corp	Pacific Telephone

633 GRAND AVE E

<u>Year</u>	<u>Uses</u>	<u>Source</u>
1980	Radiology Associates Of San Diego Inc	Pacific Telephone

637 GRAND AVE E

<u>Year</u>	<u>Uses</u>	<u>Source</u>
1980	Fetty Carol E MD	Pacific Telephone

640 GRAND AVE E

<u>Year</u>	<u>Uses</u>	<u>Source</u>
1980	Lenartz Bruce J MD Inc	Pacific Telephone

642 GRAND AVE E

<u>Year</u>	<u>Uses</u>	<u>Source</u>
1980	Pitner Dennis R DDS	Pacific Telephone

644 GRAND AVE E

<u>Year</u>	<u>Uses</u>	<u>Source</u>
1980	A Propos Optical Co	Pacific Telephone
	Conn Veri E & Associates	Pacific Telephone

645 GRAND AVE E

<u>Year</u>	<u>Uses</u>	<u>Source</u>
1980	Beilasz Roger P	Pacific Telephone
	Parsons Ronald L	Pacific Telephone

646 GRAND AVE E

<u>Year</u>	<u>Uses</u>	<u>Source</u>
1980	Knlpstein Thos W MD A Medical Corp	Pacific Telephone

647 GRAND AVE E

<u>Year</u>	<u>Uses</u>	<u>Source</u>
1980	Floyd John L	Pacific Telephone

FINDINGS

649 GRAND AVE E

<u>Year</u>	<u>Uses</u>	<u>Source</u>
1980	Du Praw Ernest J MD	Pacific Telephone

651 GRAND AVE E

<u>Year</u>	<u>Uses</u>	<u>Source</u>
1980	Dibos Robt J	Pacific Telephone
	Dowd Edw C	Pacific Telephone
	Carey Chas George	Pacific Telephone

660 GRAND AVE E

<u>Year</u>	<u>Uses</u>	<u>Source</u>
1980	Planned Parenthood North County Clinic	Pacific Telephone

661 GRAND AVE E

<u>Year</u>	<u>Uses</u>	<u>Source</u>
1980	Carlson Jeffrey M DDS	Pacific Telephone
	Carlson Jeffrey M DDS	Pacific Telephone

663 GRAND AVE E

<u>Year</u>	<u>Uses</u>	<u>Source</u>
1980	Friedrich E Hans MD	Pacific Telephone

665 GRAND AVE E

<u>Year</u>	<u>Uses</u>	<u>Source</u>
1980	Escondido Dental Laboratory	Pacific Telephone

701 GRAND AVE E

<u>Year</u>	<u>Uses</u>	<u>Source</u>
1980	Holand Sandi	Pacific Telephone

704 GRAND AVE E

<u>Year</u>	<u>Uses</u>	<u>Source</u>
1980	Monaco Louis MD	Pacific Telephone

711 GRAND AVE E

<u>Year</u>	<u>Uses</u>	<u>Source</u>
1980	Pritchard Ronald J	Pacific Telephone

737 GRAND AVE E

<u>Year</u>	<u>Uses</u>	<u>Source</u>
1980	Jones Hatfield Penfield & Garrett	Pacific Telephone

FINDINGS

745 GRAND AVE E

<u>Year</u>	<u>Uses</u>	<u>Source</u>
1980	Fellowship Center	Pacific Telephone

750 GRAND AVE E

<u>Year</u>	<u>Uses</u>	<u>Source</u>
1980	Occupant	Pacific Telephone
	D Chen Jeng Hsien MD	Pacific Telephone
	D Singh Pritam MD	Pacific Telephone
	D La Rocque Michael A MD	Pacific Telephone
	D Chen Ying C MD	Pacific Telephone
	Grossman Jay R MD	Pacific Telephone
	Pincock Norman W MD	Pacific Telephone
	Diagnostic Center The	Pacific Telephone
	Smith Charles S MD	Pacific Telephone
	A Edgecombe P W MD Inc	Pacific Telephone
	B Otoshi James MD	Pacific Telephone
	B Varma Chandrasekhar MD	Pacific Telephone
	B Rimelspach John J MD Inc	Pacific Telephone

751 GRAND AVE E

<u>Year</u>	<u>Uses</u>	<u>Source</u>
1980	Alexander Waiter B	Pacific Telephone

753 GRAND AVE E

<u>Year</u>	<u>Uses</u>	<u>Source</u>
1980	Roberts Ronald A	Pacific Telephone

755 GRAND AVE E

<u>Year</u>	<u>Uses</u>	<u>Source</u>
1980	Gustafson Claire E	Pacific Telephone

759 GRAND AVE E

<u>Year</u>	<u>Uses</u>	<u>Source</u>
1980	Turner HC	Pacific Telephone

GRAPE ST S

106 GRAPE ST S

<u>Year</u>	<u>Uses</u>	<u>Source</u>
2000	XXXX	Haines Company, Inc.

FINDINGS

110 GRAPE ST S

<u>Year</u>	<u>Uses</u>	<u>Source</u>
2000	XXXX	Haines Company, Inc.

116 GRAPE ST S

<u>Year</u>	<u>Uses</u>	<u>Source</u>
2000	LAROCQUE MICHAEL MD	Haines Company, Inc.

125 GRAPE ST S

<u>Year</u>	<u>Uses</u>	<u>Source</u>
2000	KHOURY C P MD	Haines Company, Inc.
	KHOURY KENNETH A MD	Haines Company, Inc.
	NEWHOUSE MICHAEL MD	Haines Company, Inc.
	PSYCHIATRIC ASOCTS	Haines Company, Inc.
	SCHIFFMAN ANDREW MD	Haines Company, Inc.

126 GRAPE ST S

<u>Year</u>	<u>Uses</u>	<u>Source</u>
2000	HANSON MARTHA A OTR	Haines Company, Inc.
	HANSON LLOYD RPT	Haines Company, Inc.
	BACK TO HEALTH CHIROPRACTIC	Haines Company, Inc.
	WEEKS DEANNA DC	Haines Company, Inc.

142 GRAPE ST S

<u>Year</u>	<u>Uses</u>	<u>Source</u>
2000	MARCOLONGO FRANCIS J PHD MFCC	Haines Company, Inc.

145 GRAPE ST S

<u>Year</u>	<u>Uses</u>	<u>Source</u>
2000	ULLMAN Frances	Haines Company, Inc.

211 GRAPE ST S

<u>Year</u>	<u>Uses</u>	<u>Source</u>
2000	STEHLY ARTHUR J MD	Haines Company, Inc.

221 GRAPE ST S

<u>Year</u>	<u>Uses</u>	<u>Source</u>
2000	XXXX	Haines Company, Inc.

226 GRAPE ST S

<u>Year</u>	<u>Uses</u>	<u>Source</u>
2000	CECI Ralph	Haines Company, Inc.

FINDINGS

236 GRAPE ST S

<u>Year</u>	<u>Uses</u>	<u>Source</u>
2000	XXXX	Haines Company, Inc.

HICKORY ST S

116 HICKORY ST S

<u>Year</u>	<u>Uses</u>	<u>Source</u>
2000	XXXX	Haines Company, Inc.

122 HICKORY ST S

<u>Year</u>	<u>Uses</u>	<u>Source</u>
2000	XXXX	Haines Company, Inc.

128 HICKORY ST S

<u>Year</u>	<u>Uses</u>	<u>Source</u>
2000	XXXX	Haines Company, Inc.

140 HICKORY ST S

<u>Year</u>	<u>Uses</u>	<u>Source</u>
2000	COE ROBERT L DDS	Haines Company, Inc.

N ELM

120 N ELM

<u>Year</u>	<u>Uses</u>	<u>Source</u>
1995	Risk Management Systems	PACIFIC BELL WHITE PAGES
1971	Harbaugh Grover C Sarah G h	Community Directory Co.
1962	Harbaugh Grover C Sarah G h	Community Directory Co.
1956	Harbaugh Grover C Sarah G chef The Wagon Wheel	Glendale Directory Co.

N ELM ST

117 N ELM ST

<u>Year</u>	<u>Uses</u>	<u>Source</u>
2006	SERENITY HOUSE	Haines Company, Inc.
1989	Palomar Medical Center	Pacific Bell
1985	VARMA ARUNA C MD	PACIFIC BELL WHITE PAGES
	WANDALOWSKI ROMAN T MD A MEDICAL CORP ANESTHESIOLOGY	PACIFIC BELL WHITE PAGES
1980	Wandalowski Roman T MD A Medical Corp	Pacific Telephone

Image pg. A4

FINDINGS

<u>Year</u>	<u>Uses</u>	<u>Source</u>
1980	Saltzberg George H MD	Pacific Telephone

120 N ELM ST

<u>Year</u>	<u>Uses</u>	<u>Source</u>
2006	XXXX	Haines Company, Inc. Image pg. A4
1980	Miller Douglas & Norma	Pacific Telephone
1965	HARBAUGH GROVER C (SARAH G) H	Community Directory Co.

N FIG

106 N FIG

<u>Year</u>	<u>Uses</u>	<u>Source</u>
1938	Huff Everett Gertrude lab	San Diego Directory Co.

207 N FIG

<u>Year</u>	<u>Uses</u>	<u>Source</u>
1938	Martin Edw L Florene driver	San Diego Directory Co.

212 N FIG

<u>Year</u>	<u>Uses</u>	<u>Source</u>
1933	Hite Louis W L Bessie J lab	San Diego Directory Co.
	Hite Oran lab	San Diego Directory Co.

268 N FIG

<u>Year</u>	<u>Uses</u>	<u>Source</u>
1960	Besse A M	The Pacific Telephone Telegraph Co.

N FIG ST

104 N FIG ST

<u>Year</u>	<u>Uses</u>	<u>Source</u>
1985	ALLEN CT&NANCY	PACIFIC BELL WHITE PAGES

110 N FIG ST

<u>Year</u>	<u>Uses</u>	<u>Source</u>
1985	KERR GERALD DDS	PACIFIC BELL WHITE PAGES
1980	Herron John P DOS	Pacific Telephone
1976	Herron John P ODS	Luskey Blue Book

FINDINGS

112 N FIG ST

<u>Year</u>	<u>Uses</u>	<u>Source</u>
1976	Cabral Manuel	Luskey Blue Book

120 N FIG ST

<u>Year</u>	<u>Uses</u>	<u>Source</u>
1980	Mc Cormack Dental X Ray Laboratories Of San	Pacific Telephone
1976	McCormack Dental X Ray Lab	Luskey Blue Book
1956	Hoffa Frank L Adele clo clnr	Glendale Directory Co.
1955	Corey Goldie A	The Pacific Telephone & Telegraph Co.

N Fig St

121 N Fig St

<u>Year</u>	<u>Uses</u>	<u>Source</u>
2014	SPENCER MARY MD	EDR Digital Archive
2010	FORENSIC HEALTH	EDR Digital Archive

N FIG ST

121 N FIG ST

<u>Year</u>	<u>Uses</u>	<u>Source</u>
1995	Allgood J William MD	PACIFIC BELL WHITE PAGES
1991	KN UTS ON THOS R MD	PACIFIC BELL WHITE PAGES
1985	LYALL WALLACE M MD INC	PACIFIC BELL WHITE PAGES
1980	Lyall Wallace MMD	Pacific Telephone
1976	Lyall Wallace M MD	Luskey Blue Book
1971	Schiff Maurice phys	Community Directory Co.
	Chambers John S phys	Community Directory Co.
	Gibbons Glen phys	Community Directory Co.
	Hewitt Howard C phys	Community Directory Co.

130 N FIG ST

<u>Year</u>	<u>Uses</u>	<u>Source</u>	
2006	HOUSE OF HEARING	Haines Company, Inc.	Image pg. A5
	HOUSTON MARGIE MA	Haines Company, Inc.	Image pg. A5
1995	CAREY ALBERT M	PACIFIC BELL WHITE PAGES	
1980	Glass Leonard W MD	Pacific Telephone	
1976	Plastic Surgery Associates	Luskey Blue Book	
	Glass Leonard W MD	Luskey Blue Book	

FINDINGS

132 N FIG ST

<u>Year</u>	<u>Uses</u>	<u>Source</u>
1965	FERNANDEZ REUBEN (LUPE) LAB H	Community Directory Co.

141 N FIG ST

<u>Year</u>	<u>Uses</u>	<u>Source</u>
1985	COLE WILSON MD	PACIFIC BELL WHITE PAGES
1980	Gilliland K G MD	Pacific Telephone
1976	Thurston Donald RMD	Luskey Blue Book
1971	Thurston Donald R Doris R phys	Community Directory Co.

152 N FIG ST

<u>Year</u>	<u>Uses</u>	<u>Source</u>
1971	Vargas Alfonso N lab r	Community Directory Co.
	Vargas Thos R Jesus D lab h	Community Directory Co.

N Fig St

201 N Fig St

<u>Year</u>	<u>Uses</u>	<u>Source</u>
2014	ENSIGN GROUP INC	EDR Digital Archive
	WEST ESCONDIDO HEALTHCARE LLC	EDR Digital Archive
2010	SODERSTROM DEE	EDR Digital Archive
	ENSIGN GROUP INC	EDR Digital Archive

N FIG ST

201 N FIG ST

<u>Year</u>	<u>Uses</u>	<u>Source</u>
2006	ESCONDIDO CONVALESCENT CENTER	Haines Company, Inc. Image pg. A5
	PALOMAR VISTA HEALTHCARE CNTR	Haines Company, Inc. Image pg. A5
1995	Care West Escondido Nursing & Rehabilitation Center	PACIFIC BELL WHITE PAGES
	Escondido Convalescent Center	PACIFIC BELL WHITE PAGES
1991	Escondido Convalescent Center	PACIFIC BELL WHITE PAGES
1985	TICHENOR ALICE L	PACIFIC BELL WHITE PAGES
	SKINNER ANNE F	PACIFIC BELL WHITE PAGES
	ESCONDIDO CONVALESCENT CENTER	PACIFIC BELL WHITE PAGES
1980	Escondido Convalescent Center	Pacific Telephone
1976	Kimmel Edna	Luskey Blue Book
	Escondido Convalescent Center	Luskey Blue Book

FINDINGS

<u>Year</u>	<u>Uses</u>	<u>Source</u>
1971	Casa Blanca Convalescent Home	Community Directory Co.
1965	CASA BLANCA CONVALESCENT HOME	Community Directory Co.

206 N FIG ST

<u>Year</u>	<u>Uses</u>	<u>Source</u>	
2006	XXXX	Haines Company, Inc.	Image pg. A5
1991	Calkins Jack	PACIFIC BELL WHITE PAGES	
1976	Sturgeon F Flovd Bertha	Luskey Blue Book	
	Stiureon Bertha	Luskey Blue Book	
1971	Sturgeon F Floyd Bertha h	Community Directory Co.	
1965	STURGEON F FLOYD (BERTHA) H	Community Directory Co.	
1962	Sturgeon F Floyd Bertha h	Community Directory Co.	

214 N FIG ST

<u>Year</u>	<u>Uses</u>	<u>Source</u>	
2006	VENTURA Veronica	Haines Company, Inc.	Image pg. A5
1991	Sanchez Jose F	PACIFIC BELL WHITE PAGES	
1985	WILLLS HENRY S	PACIFIC BELL WHITE PAGES	
1980	Wilson Fred G	Pacific Telephone	
1971	Wilson Fred G Helen h	Community Directory Co.	
1965	ARP FRANCYS L MRS DEPT MGR WALKER SCOTT H	Community Directory Co.	
1962	Wishek Homer C Justine Escondido Escrows h	Community Directory Co.	

220 N FIG ST

<u>Year</u>	<u>Uses</u>	<u>Source</u>	
2006	RODRIGUEZ E	Haines Company, Inc.	Image pg. A5
1976	Norman RC	Luskey Blue Book	
1971	Mc Fall Benj C Ruth E h	Community Directory Co.	
1965	BRENKE JOSEPHINE MRS R	Community Directory Co.	
	LEWIS HARRY (LUCILE) BUS DRVR H	Community Directory Co.	
1962	Roth John H jr Marcella Gen I Dynamics h	Community Directory Co.	

224 N FIG ST

<u>Year</u>	<u>Uses</u>	<u>Source</u>
1995	DIAZCRUZ ROGEIO	PACIFIC BELL WHITE PAGES
1985	CALKINS JACK	PACIFIC BELL WHITE PAGES
1971	Thompson Donald T Linda L dry wall taper h	Community Directory Co.
1965	NISIL CHAS J EMP THRIFTY DRUG H	Community Directory Co.

FINDINGS

<u>Year</u>	<u>Uses</u>	<u>Source</u>
1962	Johnson Robt E Joyce brkmason h	Community Directory Co.

226 N FIG ST

<u>Year</u>	<u>Uses</u>	<u>Source</u>
2006	REED Michael	Haines Company, Inc. Image pg. A5
1991	Smedley Richard	PACIFIC BELL WHITE PAGES
1985	SMEDLEY RICHARD	PACIFIC BELL WHITE PAGES
1980	Smedley Richard	Pacific Telephone
1971	Swink Grant T Lois M dry wall hanger h	Community Directory Co.

N GRAPE ST

105 N GRAPE ST

<u>Year</u>	<u>Uses</u>	<u>Source</u>
1995	AYALA ANATOLIO & DOROTHY	PACIFIC BELL WHITE PAGES

OHIO AVE E

702 OHIO AVE E

<u>Year</u>	<u>Uses</u>	<u>Source</u>
2000	JENSEN Steven	Haines Company, Inc.
1980	Laramie Dewey& Kimberly	Pacific Telephone

704 OHIO AVE E

<u>Year</u>	<u>Uses</u>	<u>Source</u>
2000	XXXX	Haines Company, Inc.
1980	Valley Tree Service	Pacific Telephone

705 OHIO AVE E

<u>Year</u>	<u>Uses</u>	<u>Source</u>
2000	STERN MARK S MD	Haines Company, Inc.
1980	Jones Bruce N MD	Pacific Telephone

706 OHIO AVE E

<u>Year</u>	<u>Uses</u>	<u>Source</u>
2000	JENSEN Steven	Haines Company, Inc.

727 OHIO AVE E

<u>Year</u>	<u>Uses</u>	<u>Source</u>
2000	BODYMIND WELLNESS CENTER	Haines Company, Inc.
1980	Jacobs Warren MD	Pacific Telephone

FINDINGS

735 OHIO AVE E

<u>Year</u>	<u>Uses</u>	<u>Source</u>
2000	BAILEY TIMOTHY S MD	Haines Company, Inc.
	CHEN JENG HSIEN MD	Haines Company, Inc.
	CHEN YING C MD FACOG	Haines Company, Inc.
	VARMA C MD	Haines Company, Inc.
	METAMEDIX INC	Haines Company, Inc.
	NORTH CO ENDCRN MED	Haines Company, Inc.
	SINGH PRITAM MD	Haines Company, Inc.
	LIN YUAN H MD	Haines Company, Inc.
1980	Lechuga Mary Ellen	Pacific Telephone

737 OHIO AVE E

<u>Year</u>	<u>Uses</u>	<u>Source</u>
2000	XXXX	Haines Company, Inc.
1980	Guzman Domingo & Esther V	Pacific Telephone

741 OHIO AVE E

<u>Year</u>	<u>Uses</u>	<u>Source</u>
2000	XXXX	Haines Company, Inc.

745 OHIO AVE E

<u>Year</u>	<u>Uses</u>	<u>Source</u>
1980	Armstrong Pam	Pacific Telephone

749 OHIO AVE E

<u>Year</u>	<u>Uses</u>	<u>Source</u>
1980	Price Robin	Pacific Telephone

751 OHIO AVE E

<u>Year</u>	<u>Uses</u>	<u>Source</u>
2000	XXXX	Haines Company, Inc.

S FIG

130 S FIG

<u>Year</u>	<u>Uses</u>	<u>Source</u>
1991	N ORTH COUN TY DIS POS AL	PACIFIC BELL WHITE PAGES
	N ORTH COUN TY DIRTY W ORKS	PACIFIC BELL WHITE PAGES
	
	North County Directional Signs	PACIFIC BELL WHITE PAGES
	North County Dialysis Center Inc	PACIFIC BELL WHITE PAGES

FINDINGS

202 S FIG

<u>Year</u>	<u>Uses</u>	<u>Source</u>
1938	Saalfield Herbt A Lorette	San Diego Directory Co.

220 S FIG

<u>Year</u>	<u>Uses</u>	<u>Source</u>
1927	Brotherton Cecil Florence	San Diego Directory Co.

S FIG ST

117 S FIG ST

<u>Year</u>	<u>Uses</u>	<u>Source</u>
1965	THOMAS OLIVER P PHYS	Community Directory Co.
1962	Thomas Oliver P Virginia phys	Community Directory Co.

S Fig St

130 S Fig St

<u>Year</u>	<u>Uses</u>	<u>Source</u>
2014	NORTH COUNTY SERENITY HSE INC	EDR Digital Archive

S FIG ST

130 S FIG ST

<u>Year</u>	<u>Uses</u>	<u>Source</u>
1995	Ren Center Escondido	PACIFIC BELL WHITE PAGES
1985	NORTH COUNTY DIALYSIS CENTER INC	PACIFIC BELL WHITE PAGES
1980	North County Dialysis Center Inc	Pacific Telephone
1971	Hammett Mary E legal sec h	Community Directory Co.
1965	HAMMETT MARY E SEC H	Community Directory Co.
1962	Mueller Howard D Sarah emp soil conservation h	Community Directory Co.

S Fig St

145 S Fig St

<u>Year</u>	<u>Uses</u>	<u>Source</u>
2014	BEYER JOEL FINANCIAL SVC	EDR Digital Archive
	ANDERSON ESTATE LAW INC	EDR Digital Archive
	CUMMING NEWELL ESQ	EDR Digital Archive
	ANDERSON MARK A	EDR Digital Archive

FINDINGS

<u>Year</u>	<u>Uses</u>	<u>Source</u>
2014	MARTINET FAMILY FOUNDATION	EDR Digital Archive
	TRANS GLOBAL CITRUS	EDR Digital Archive
	VINO DE PAZ INC	EDR Digital Archive
	DLJ SERVICES INC	EDR Digital Archive
	CENTER FOR HEALTH PSYCHOLOGY	EDR Digital Archive
	TERRAZAS LUIS PHD	EDR Digital Archive
	ZIMMER JACQUELINE PHD	EDR Digital Archive
	DOUBLE T TIRE SERVICE INC	EDR Digital Archive
	JAYMARONE INC	EDR Digital Archive
2010	DOUBLE T TIRE SERVICE INC	EDR Digital Archive
	SMART REPORT LLC	EDR Digital Archive
	ZIMMER JACQUELINE PHD	EDR Digital Archive
	TRANS GLOBAL CITRUS	EDR Digital Archive
	CENTER FOR HEALTH PSYCHOLOGY	EDR Digital Archive
	TERRAZAS LUIS PHD	EDR Digital Archive
	FRANCES GILBERT FAMILY PAR	EDR Digital Archive
	DAVES COMPUTER REPAIR LLC	EDR Digital Archive
	CUMMING NEWELL ESQ	EDR Digital Archive
	ANDERSON MARK A	EDR Digital Archive
UNIVERSAL POWER SERVICES INC	EDR Digital Archive	

S FIG ST

145 S FIG ST

<u>Year</u>	<u>Uses</u>	<u>Source</u>
2006	ZIMMER JACQUELINE PHD	Haines Company, Inc. Image pg. A6
	TERRAZAS LUIS PHD	Haines Company, Inc. Image pg. A6
	SIDLAUSKAS PETER J PHD	Haines Company, Inc. Image pg. A6
	RUMBLE FINANCIAL	Haines Company, Inc. Image pg. A6
	NEWELL CUMMING ESQ	Haines Company, Inc. Image pg. A6
	DEKKER DAVID C	Haines Company, Inc. Image pg. A6
	CUMMING NEWELL ESQ	Haines Company, Inc. Image pg. A6
	CENTER FOR HEALTH PSYCHOLOGY	Haines Company, Inc. Image pg. A6
	BEYER JOEL FINANCIAL SERVICES	Haines Company, Inc. Image pg. A6
	ANDERSON MARK ATTORNEY AT LAW	Haines Company, Inc. Image pg. A6
ANDERSON MARK A ATTY AT LAW	Haines Company, Inc. Image pg. A6	
1995	Rolls Karl R Jr atty	PACIFIC BELL WHITE PAGES
	Rolls John atty	PACIFIC BELL WHITE PAGES
	Pacific Hearing Aid Center	PACIFIC BELL WHITE PAGES

FINDINGS

<u>Year</u>	<u>Uses</u>	<u>Source</u>
1995	Fiorini S..... ..	PACIFIC BELL WHITE PAGES
	Fiorice Payment Office	PACIFIC BELL WHITE PAGES
	Florello Thomas attly	PACIFIC BELL WHITE PAGES
	Bruin Properties L C	PACIFIC BELL WHITE PAGES
1991	Burkhard Building	PACIFIC BELL WHITE PAGES
	Jordan Park CPAs	PACIFIC BELL WHITE PAGES
	Larsen Michael Tatty	PACIFIC BELL WHITE PAGES
	North County Legal Institute	PACIFIC BELL WHITE PAGES
	Rimer Sandra & Associates	PACIFIC BELL WHITE PAGES
	Rimington K	PACIFIC BELL WHITE PAGES
	Smith Kristine Design Studio	PACIFIC BELL WHITE PAGES
	Concord Mortgage Acceptance Corp	PACIFIC BELL WHITE PAGES
	Charitable Planning Insurance Services	PACIFIC BELL WHITE PAGES
	1985	STOECKLEIN DONALD J
DIVERSIFIED INVESTMENTS		PACIFIC BELL WHITE PAGES

220 S FIG ST

<u>Year</u>	<u>Uses</u>	<u>Source</u>	
2006	VARGAS Gary	Haines Company, Inc.	Image pg. A6
1991	Sexton Kevin M	PACIFIC BELL WHITE PAGES	
1980	Evans Hugh M	Pacific Telephone	
1976	Collier John W Jr	Luskey Blue Book	
1971	Cope Wm H Kay USMC h	Community Directory Co.	
1962	Thomas C Benj Myrtle C h	Community Directory Co.	

221 S FIG ST

<u>Year</u>	<u>Uses</u>	<u>Source</u>	
2006	ROWE James	Haines Company, Inc.	Image pg. A6
	HUERTA John	Haines Company, Inc.	Image pg. A6
1971	Mc Nair Geo F Adela shtmtl constr h	Community Directory Co.	
1965	MC NAIR GEO F (ADELE) SHTMTLWKR H	Community Directory Co.	
1962	Mc Nair Jas illustrator r	Community Directory Co.	
	Mc Nair Geo F Adele shtmtlwkr h	Community Directory Co.	

223 S FIG ST

<u>Year</u>	<u>Uses</u>	<u>Source</u>	
2006	ESCOBAR Carlos	Haines Company, Inc.	Image pg. A6
1995	MENDEZ FELIX	PACIFIC BELL WHITE PAGES	
1971	Pindor Olga h	Community Directory Co.	

FINDINGS

<u>Year</u>	<u>Uses</u>	<u>Source</u>
1965	PINDOR EDW B (OLGA) H	Community Directory Co.
1962	Pindor Edw B Olga h	Community Directory Co.

233 S FIG ST

<u>Year</u>	<u>Uses</u>	<u>Source</u>
1971	Hill Jos Eliz T h	Community Directory Co.

237 S FIG ST

<u>Year</u>	<u>Uses</u>	<u>Source</u>
2006	DUNCAN Claude	Haines Company, Inc. Image pg. A6
1985	MUNIZ DORA M	PACIFIC BELL WHITE PAGES
1980	Kennedy E P	Pacific Telephone
1971	Kennedy Edw P Violet E h	Community Directory Co.
1956	Frank Delbert J Mary emp Golfcraft	Glendale Directory Co.
1955	Frank Delbert	The Pacific Telephone & Telegraph Co.
1950	Frank Delbert r	The Pacific Telephone Telegraph Co.
1945	Frank Delbert r	Southern California Telephone Co.

240 S FIG ST

<u>Year</u>	<u>Uses</u>	<u>Source</u>
2006	LYMAN Edwin	Haines Company, Inc. Image pg. A6
1985	NIEDERMAYER J K	PACIFIC BELL WHITE PAGES
1976	Niedermayer JK	Luskey Blue Book
1965	OGLE TONY R (YOLANDA) RANCHWKR H	Community Directory Co.
1962	Mullis Robt T Yasuko USN h	Community Directory Co.
1956	Johnson Gust A Edna A	Glendale Directory Co.

244 S FIG ST

<u>Year</u>	<u>Uses</u>	<u>Source</u>
2006	WHALEN Jordan	Haines Company, Inc. Image pg. A6
1991	Muniz Gilbert	PACIFIC BELL WHITE PAGES
	Muniz Dora M	PACIFIC BELL WHITE PAGES
	I M .niz. G i	PACIFIC BELL WHITE PAGES
1985	TEETERS N L	PACIFIC BELL WHITE PAGES
1971	Johnson Gust A Edna A h	Community Directory Co.
1965	JOHNSON GLENN L (JUDIE) EMP PT&T	Community Directory Co.
1962	Johnson Gust A Edna A h	Community Directory Co.
1955	Williams Orval	The Pacific Telephone & Telegraph Co.
1950	Dawson Hiarry V r	The Pacific Telephone Telegraph Co.

FINDINGS

S GRAPE

124 S GRAPE

<u>Year</u>	<u>Uses</u>	<u>Source</u>
1938	Wellington Kath W	San Diego Directory Co.
	Wellington Kenneth W Isabel carp	San Diego Directory Co.

144 S GRAPE

<u>Year</u>	<u>Uses</u>	<u>Source</u>
1938	Gates Beulah M wid W M	San Diego Directory Co.
1933	Gates Donald F dlk	San Diego Directory Co.
	Gates Warren M Bculah M	San Diego Directory Co.

214 S GRAPE

<u>Year</u>	<u>Uses</u>	<u>Source</u>
1933	Wellington Kenneth W Isabel H carp	San Diego Directory Co.
1927	Wellington Kenneth W Isabel carp	San Diego Directory Co.

220 S GRAPE

<u>Year</u>	<u>Uses</u>	<u>Source</u>
1927	Gates Warren M Buelah carp	San Diego Directory Co.

S GRAPE ST

106 S GRAPE ST

<u>Year</u>	<u>Uses</u>	<u>Source</u>
1991	Griffith Lee D MD	PACIFIC BELL WHITE PAGES
	RE ICHMAN ROBE RT TMD	PACIFIC BELL WHITE PAGES
	Sergott Thomas J MD	PACIFIC BELL WHITE PAGES
	Sergott Thomas MD & Ann	PACIFIC BELL WHITE PAGES
	
	Childrens Telephone	PACIFIC BELL WHITE PAGES
	MORE N O CABRALRICARDOJ MD	PACIFIC BELL WHITE PAGES
	Moores William YMD	PACIFIC BELL WHITE PAGES
	Joyo Colin I MD	PACIFIC BELL WHITE PAGES
	Cardivascular & Thoracic Surgery	PACIFIC BELL WHITE PAGES
	DAILY PAT O MD A ME DICAL CORP	PACIFIC BELL WHITE PAGES
	DE MBITS KY W ALTE R PMD	PACIFIC BELL WHITE PAGES
	Dembitz Terry	PACIFIC BELL WHITE PAGES
	Demboski I	PACIFIC BELL WHITE PAGES
	DUIBBS W ILUAMFMD	PACIFIC BELL WHITE PAGES

FINDINGS

<u>Year</u>	<u>Uses</u>	<u>Source</u>
1991	GIBBON S JAME S A MD	PACIFIC BELL WHITE PAGES
1985	KELLEY CHARLES D MD	PACIFIC BELL WHITE PAGES
1980	Boyce Wm D MD	Pacific Telephone
1971	Boyce Wm D surg	Community Directory Co.
1965	MARSHALL BARRINGER D JR (PATRICIA) PHYS	Community Directory Co.
	PEACOCK ROBT A (JEANNE) PHYS	Community Directory Co.
1962	Berent Irving phys	Community Directory Co.
	Lints Herbt A Dorothy phys	Community Directory Co.
	Peacock Robt A phys	Community Directory Co.
	Physicians Clinical Lab	Community Directory Co.
1956	Lints Herbt A Dorothy phys	Glendale Directory Co.
	Frank Jules A phys	Glendale Directory Co.
1955	Happ Wm M MD	The Pacific Telephone & Telegraph Co.
	Lints Herbert A MD internal medcn	The Pacific Telephone & Telegraph Co.

110 S GRAPE ST

<u>Year</u>	<u>Uses</u>	<u>Source</u>
1991	Phelps Roland K Ph D eductnat psychlgst A Center For Psychological Counseling	PACIFIC BELL WHITE PAGES
	Buchanan Jeannie Ph D	PACIFIC BELL WHITE PAGES
1985	UNIVERSITY FAMILY BEHAVIORAL CLINIC	PACIFIC BELL WHITE PAGES
1971	Brown Wm E Rita podiatrist	Community Directory Co.

112 S GRAPE ST

<u>Year</u>	<u>Uses</u>	<u>Source</u>
1991	Sheppard Greg DC	PACIFIC BELL WHITE PAGES
	Sheppard F G. M.	PACIFIC BELL WHITE PAGES
	Sheppard Chiropractic Offices	PACIFIC BELL WHITE PAGES
1976	Dilworth Donald R MD	Luskey Blue Book
1965	BOYCE WM D (LORRAINE) PHYS	Community Directory Co.
1962	Boyce Wm D Lorraine phys	Community Directory Co.
1956	Boyce William D MD Lorraine physician and surgeon	Glendale Directory Co.
1955	Boyce Wm D MD	The Pacific Telephone & Telegraph Co.

116 S GRAPE ST

<u>Year</u>	<u>Uses</u>	<u>Source</u>
1995	La Rocque Michael A MD	PACIFIC BELL WHITE PAGES
1991	Escondido Olc	PACIFIC BELL WHITE PAGES

FINDINGS

<u>Year</u>	<u>Uses</u>	<u>Source</u>
1985	LA ROCQUE MICHAEL A MD	PACIFIC BELL WHITE PAGES
1971	Fairfield Richd W Linda D dentist	Community Directory Co.
1965	REYNOLDS JOHN G (ELEANOR K) PHYS	Community Directory Co.
1962	Reynolds John G Eleanor K phys	Community Directory Co.
1956	Fischer Barton Lee MD Doris S physician and surgeon	Glendale Directory Co.
1955	Fischer Barton L MD	The Pacific Telephone & Telegraph Co.

124 S GRAPE ST

<u>Year</u>	<u>Uses</u>	<u>Source</u>
1945	Blake Elmer r	Southern California Telephone Co.
1940	Wellington Kenneth W r	Southern California Telephone Co.

S Grape St

125 S Grape St

<u>Year</u>	<u>Uses</u>	<u>Source</u>
2014	PSYCHIATRIC ASSOCIATES	EDR Digital Archive
	PSYCHIATRIC ASSOCIATES NORTH	EDR Digital Archive
2010	PSYCHIATRIC ASSOCIATES NORTH	EDR Digital Archive
	NEWHOUSE MICHAEL A MD	EDR Digital Archive

S GRAPE ST

125 S GRAPE ST

<u>Year</u>	<u>Uses</u>	<u>Source</u>
2006	KHOURY C P MD	Haines Company, Inc. Image pg. A7
	KHOURY KENNETH A MD	Haines Company, Inc. Image pg. A7
	NENHOUSE MICHAEL MD	Haines Company, Inc. Image pg. A7
	PSYCHIATRIC ASSOCTS	Haines Company, Inc. Image pg. A7
	SCHIFFMAN ANDREW MD	Haines Company, Inc. Image pg. A7
1995	Khoury Kenneth A MD	PACIFIC BELL WHITE PAGES
	Newhouse Michael A MD	PACIFIC BELL WHITE PAGES
	Psychiatric Associates North County Medical Group Inc	PACIFIC BELL WHITE PAGES
	Psychiatric Centers At San Diego	PACIFIC BELL WHITE PAGES
	Schiffman Andrew C MD	PACIFIC BELL WHITE PAGES
	Stein Carol Ph D	PACIFIC BELL WHITE PAGES
	Stein Investigation Agency	PACIFIC BELL WHITE PAGES

FINDINGS

<u>Year</u>	<u>Uses</u>	<u>Source</u>
1991	Khoury Christopher P MD	PACIFIC BELL WHITE PAGES
	Khoury Kenneth AMD	PACIFIC BELL WHITE PAGES
	Khoury Lucy LCS W	PACIFIC BELL WHITE PAGES
	Lian Thomas C MD	PACIFIC BELL WHITE PAGES
	Newhouse Michael A MD	PACIFIC BELL WHITE PAGES
	Psychiatric Associates North County Medical Group Inc	PACIFIC BELL WHITE PAGES
	Psychiatric Centers.....	PACIFIC BELL WHITE PAGES
1985	KHOURY CHRISTOPHER P MD	PACIFIC BELL WHITE PAGES
	KHOURY KENNETH A MD	PACIFIC BELL WHITE PAGES
	NEWHOUSE MICHAEL A MD	PACIFIC BELL WHITE PAGES
	PSYCHIATRIC ASSOCIATES NORTH COUNTY MEDICAL GROUP INC	PACIFIC BELL WHITE PAGES
	SKOPEC H MICHAEL MD	PACIFIC BELL WHITE PAGES
1980	Psychiatric Associates North County Medical	Pacific Telephone
1976	Psychiatric Assoc North Cou Med Grp	Luskey Blue Book
1971	Lawrence Patricia M bkpr h	Community Directory Co.
	Straub Andw T r	Community Directory Co.
1965	MACKLEY JOHN R (ANNE B) ASTRONAUTICS H	Community Directory Co.
1956	Wellington Isabel H Mrs	Glendale Directory Co.
1955	Wellington Isabel H	The Pacific Telephone & Telegraph Co.

S Grape St

126 S Grape St

<u>Year</u>	<u>Uses</u>	<u>Source</u>
2014	JENNY LYNN ENSTROM DC	EDR Digital Archive
2010	BACK TO HEALTH CHIROPRACTIC	EDR Digital Archive

S GRAPE ST

126 S GRAPE ST

<u>Year</u>	<u>Uses</u>	<u>Source</u>
2006	MILLENNIUM CHIROPRACTIC	Haines Company, Inc. Image pg. A7
	WEEKS DEANNA DC	Haines Company, Inc. Image pg. A7
1995	FRAN CIK DOUGLAS D DC chirprctr	PACIFIC BELL WHITE PAGES
	Hanson Marft AATR	PACIFIC BELL WHITE PAGES
	Hanson Plant Interiors	PACIFIC BELL WHITE PAGES
	Hanson R Elai MD u Cs D Meda Center	PACIFIC BELL WHITE PAGES

FINDINGS

<u>Year</u>	<u>Uses</u>	<u>Source</u>
1995	Hanson Lloyd RPT	PACIFIC BELL WHITE PAGES
	Hanson Loyal M.....	PACIFIC BELL WHITE PAGES
	Fr Dm Saeddleack Vaiy Telephones Cal	PACIFIC BELL WHITE PAGES
	Hanson Marketing	PACIFIC BELL WHITE PAGES
1991	FRAN CIK DOUGLAS D DC chlrprctr	PACIFIC BELL WHITE PAGES
1985	HANSON LLOYD RPT	PACIFIC BELL WHITE PAGES
	HANSON MARTHA A OTR	PACIFIC BELL WHITE PAGES
1980	Hanson Lloyd RPT	Pacific Telephone
	Bateman Alfred V MD A Medical Corp	Pacific Telephone
1976	Batcher Mary Ann	Luskey Blue Book
	tBateman Alfred V MD A Med Corp	Luskey Blue Book
1971	Williams Harriet registered physical therapist r	Community Directory Co.
	Furry & Price Registered Physical Therapists Fred R Furry R P T Gerald H Price R P T	Community Directory Co.
	Batman A D orthopedic surg	Community Directory Co.
	Bateman Alfd V surg	Community Directory Co.
1965	STANLEY ARTH A W (STELLA) PHYS	Community Directory Co.
	BATEMAN ALFD V (RUTH) SURG	Community Directory Co.
1962	Stanley Arth W phys	Community Directory Co.
1956	Bateman Alfd V Ruth G phys	Glendale Directory Co.
1955	Bateman Alfred V MD	The Pacific Telephone & Telegraph Co.
	Bateman Alfred V MD	The Pacific Telephone Telegraph Co.

S Grape St

128 S Grape St

<u>Year</u>	<u>Uses</u>	<u>Source</u>
2014	A JOYOUS AFFAIR	EDR Digital Archive

142 S Grape St

<u>Year</u>	<u>Uses</u>	<u>Source</u>
2014	ACUPUNCTURE & CHIROPRACTIC CEN	EDR Digital Archive
	MINX SPA	EDR Digital Archive
2010	ACUPUNCTURE & CHIROPRACTIC CEN	EDR Digital Archive
	UMMA MIA	EDR Digital Archive

FINDINGS

S GRAPE ST

142 S GRAPE ST

<u>Year</u>	<u>Uses</u>	<u>Source</u>	
2006	ACUPUNCTURE & CHIRO CT OF ESCNDO	Haines Company, Inc.	Image pg. A7
1995	Palomar Partial Hospitalization Program	PACIFIC BELL WHITE PAGES	
1991	North County Learning Associates	PACIFIC BELL WHITE PAGES	
1985	NORTH COUNTY LEARNING ASSOCIATES	PACIFIC BELL WHITE PAGES	
1976	Smith L Marshall atty	Luskey Blue Book	
1956	Romaker Robt L Virginia sports edt T A	Glendale Directory Co.	
1955	Hawkins Robt S	The Pacific Telephone & Telegraph Co.	

S Grape St

144 S Grape St

<u>Year</u>	<u>Uses</u>	<u>Source</u>
2014	WOLLMAN WEALTH DESIGNS INC	EDR Digital Archive
2010	WOLLMAN WEALTH DESIGNS INC	EDR Digital Archive
	ESOCTERIC RESEARCH & EDCU	EDR Digital Archive

S GRAPE ST

144 S GRAPE ST

<u>Year</u>	<u>Uses</u>	<u>Source</u>
1991	Western Tele Promotions Inc	PACIFIC BELL WHITE PAGES
	From Encinitas Telephones Call	PACIFIC BELL WHITE PAGES
	From Oceanside Telephones Call	PACIFIC BELL WHITE PAGES
1985	LANDMESSER POLYGRAPH AGENCY	PACIFIC BELL WHITE PAGES
1980	Downing & Associates	Pacific Telephone
	Downing & Associates	Pacific Telephone
1971	Bateman Michl J Carolyn J h	Community Directory Co.
1962	Jacobs Warren phys	Community Directory Co.
1956	Frehe Fred W Enza	Glendale Directory Co.
1950	Arbuckle Jothn B r	The Pacific Telephone Telegraph Co.
	Gatos WVarren Mirs r	The Pacific Telephone Telegraph Co.
1945	Gates Warren Mrs r	Southern California Telephone Co.
1940	Gates Warren M r	Southern California Telephone Co.

FINDINGS

145 S GRAPE ST

<u>Year</u>	<u>Uses</u>	<u>Source</u>
1976	Wiscovitch William	Luskey Blue Book
1971	Powell Cathy Jean r Powell Clyde W Virginia ins agt h	Community Directory Co. Community Directory Co.
1965	CROW ETTA MAY MRS H	Community Directory Co.
1962	Crow Ernest D Etta M assoc Crow Realty h	Community Directory Co.
1956	Gates Beulah M Mrs Arbuckle John B Nadine B emp Pac Tel Co	Glendale Directory Co. Glendale Directory Co.
1955	Gates Warren Mrs Arbuckle John B	The Pacific Telephone & Telegraph Co. The Pacific Telephone & Telegraph Co.

211 S GRAPE ST

<u>Year</u>	<u>Uses</u>	<u>Source</u>
2006	STEHLY ARTHUR J MD	Haines Company, Inc. Image pg. A7
1995	Stehly Arthur J MD Fax Line	PACIFIC BELL WHITE PAGES PACIFIC BELL WHITE PAGES
1991	Stehly Arthur J MD	PACIFIC BELL WHITE PAGES
1985	STEHLY ARTHUR J MD	PACIFIC BELL WHITE PAGES
1980	Stehly Arthur J MD	Pacific Telephone
1976	Stehly Arthur J MD	Luskey Blue Book
1971	Dilworth D R phys	Community Directory Co.
1965	BROWN JAMES D MD (MARY JANE) PHYSICIAN	Community Directory Co.

221 S GRAPE ST

<u>Year</u>	<u>Uses</u>	<u>Source</u>
1985	SINSKY JEROME L MD	PACIFIC BELL WHITE PAGES
1980	Behrens Sanford L MD	Pacific Telephone
1976	Behrens Sanford L MD	Luskey Blue Book
1971	Whyte David phys	Community Directory Co.
1962	Brewer L Marvin DDS Pat dentist	Community Directory Co.

226 S GRAPE ST

<u>Year</u>	<u>Uses</u>	<u>Source</u>
2006	OCHOA Antonia CARAPIA Esmeralda MCCONKEY C M	Haines Company, Inc. Image pg. A7 Haines Company, Inc. Image pg. A7 Haines Company, Inc. Image pg. A7
1985	HAMLIN JOHN L	PACIFIC BELL WHITE PAGES

FINDINGS

<u>Year</u>	<u>Uses</u>	<u>Source</u>
1985	STEEVE ROLF & DEBBIE	PACIFIC BELL WHITE PAGES
1980	3 Bowman Brian T	Pacific Telephone
	2 OMalley A B	Pacific Telephone
	Occupant	Pacific Telephone
1976	Crowder James E	Luskey Blue Book
	Newby ML	Luskey Blue Book
1971	Gilley Robt L Deborah A lab h	Community Directory Co.
1965	LLOYD EVA MRS R	Community Directory Co.
	PIPER AUGUSTINE (NANCY M) H	Community Directory Co.
1962	Mesa Treno S Grace gdnr h	Community Directory Co.
1956	Boland Dallas C Minnie S	Glendale Directory Co.
1955	Boland Dallas C	The Pacific Telephone & Telegraph Co.

231 S GRAPE ST

<u>Year</u>	<u>Uses</u>	<u>Source</u>
1985	BEYELER WALTER	PACIFIC BELL WHITE PAGES
1980	Beyeler Walter	Pacific Telephone
1976	Beyeler Walter Martha	Luskey Blue Book
1971	Paterson Thos G Jr Jokay minister h	Community Directory Co.
1965	AYRES DOW F DR (JOY T) CHIROPRACTOR	Community Directory Co.
1962	Duey Don F Rosalie co ordinator h	Community Directory Co.
1956	Dill Homer M Alma A slsmn	Glendale Directory Co.
1955	Dill Homer M	The Pacific Telephone & Telegraph Co.

237 S GRAPE ST

<u>Year</u>	<u>Uses</u>	<u>Source</u>
1995	KING DAVID S	PACIFIC BELL WHITE PAGES

239 S GRAPE ST

<u>Year</u>	<u>Uses</u>	<u>Source</u>
1985	NGTUYEN TUAN U	PACIFIC BELL WHITE PAGES
1980	Nguyen Tuan D	Pacific Telephone
1971	Sail Ida May r	Community Directory Co.
	Dixon Alice N h	Community Directory Co.
1965	AYRES LILLIAN M MRS H	Community Directory Co.
1956	Ulman Wm J Jean W tchr EUHS	Glendale Directory Co.
1955	Ulman Wm J	The Pacific Telephone & Telegraph Co.

FINDINGS

S HICKORY

208 S HICKORY

<u>Year</u>	<u>Uses</u>	<u>Source</u>
1927	Leshner Jno D Ariette	San Diego Directory Co.

S HICKORY ST

116 S HICKORY ST

<u>Year</u>	<u>Uses</u>	<u>Source</u>
1995	Corso Michael DC	PACIFIC BELL WHITE PAGES
1991	Corso Michael DC	PACIFIC BELL WHITE PAGES
1985	MC FARLAND CHIROPRACTIC GROUP	PACIFIC BELL WHITE PAGES
1980	Mc Farland Richard L DC	Pacific Telephone
1976	EscDermatologyMedGroup Inc	Luskey Blue Book
1971	Escondido Dermatology Medical Group Jos C College M D & Richd E Dickerson M D	Community Directory Co.
	Dickerson Richd E M D dermatologist	Community Directory Co.
	College Joseph C M D dermatologist	Community Directory Co.
1965	MULDER & SHAW MD OBSTETRICS & GYNECOLOGY	Community Directory Co.
1962	Mulder Harold H phys	Community Directory Co.

122 S HICKORY ST

<u>Year</u>	<u>Uses</u>	<u>Source</u>
1985	SALTZ MYRON MD	PACIFIC BELL WHITE PAGES
1980	Saltz Myron MD	Pacific Telephone
1976	GilHiland KG MD	Luskey Blue Book
1971	King James C M D Ophthalmology & Otolaryngology	Community Directory Co.
1965	COMVUNALE RODERICK A MD PEDIATRICIAN	Community Directory Co.
1962	Alexander Margt N phys	Community Directory Co.

123 S HICKORY ST

<u>Year</u>	<u>Uses</u>	<u>Source</u>
1962	Chaney La Filse jr M D Mildred Devoted to care of infants children and adolescents	Community Directory Co.

128 S HICKORY ST

<u>Year</u>	<u>Uses</u>	<u>Source</u>
1995	B Trifunovic Robert D MD	PACIFIC BELL WHITE PAGES

FINDINGS

<u>Year</u>	<u>Uses</u>	<u>Source</u>
1995	San Marcos OB GYN Medical Group	PACIFIC BELL WHITE PAGES
	Kohatsu Karen S MD	PACIFIC BELL WHITE PAGES
1991	Pearson Jeffrey DO	PACIFIC BELL WHITE PAGES
	Family Practice Associates Of San Diego	PACIFIC BELL WHITE PAGES
1985	PEREZ SAMUEL MD FAMILY MEDCN	PACIFIC BELL WHITE PAGES
1980	Obenchain Theodore G MD	Pacific Telephone
1976	Shook Jon M DPM	Luskey Blue Book
1971	Cloyd David H Marilyn J ophthalmology	Community Directory Co.
1965	CHANEY LA FILSE JR MD (MILDRED) DEVOTED TO CARE OF INFANTS CHILDREN AND ADO	Community Directory Co.

140 S HICKORY ST

<u>Year</u>	<u>Uses</u>	<u>Source</u>	
2006	COE ROBERT L DDS	Haines Company, Inc.	Image pg. A8
1995	Coe Robert L DDS	PACIFIC BELL WHITE PAGES	
1992	Coe Robert L DDS	PACIFIC BELL WHITE PAGES	
1991	Coe Robert L DDS	PACIFIC BELL WHITE PAGES	
1989	Coe Robert L DDS	Pacific Bell	
1976	Lynch James Merriman MD	Luskey Blue Book	
1971	Lynch James Merriman M.D. physician & surgeon	Community Directory Co.	
1965	LYNCH JAMES MERRIMAN MD PHYSICIAN & SURGEON	Community Directory Co.	
1962	Lynch Jas Merriman MD physician & surgeon	Community Directory Co.	
1956	Lynch James Merriman MD physician and surgeon	Glendale Directory Co.	

FINDINGS

TARGET PROPERTY: ADDRESS NOT IDENTIFIED IN RESEARCH SOURCE

The following Target Property addresses were researched for this report, and the addresses were not identified in the research source.

Address Researched

624 East Grand

Address Not Identified in Research Source

1992, 1989, 1984, 1975, 1970, 1966, 1965, 1962, 1961, 1960, 1956, 1955, 1952, 1950, 1948, 1945, 1943, 1940, 1938, 1933, 1927, 1921, 1907, 1903

ADJOINING PROPERTY: ADDRESSES NOT IDENTIFIED IN RESEARCH SOURCE

The following Adjoining Property addresses were researched for this report, and the addresses were not identified in research source.

Address Researched

0550 E GRAND AVE

Address Not Identified in Research Source

2014, 2010, 2006, 2000, 1995, 1992, 1991, 1989, 1984, 1980, 1976, 1975, 1971, 1970, 1966, 1965, 1962, 1961, 1960, 1956, 1955, 1952, 1950, 1948, 1945, 1943, 1940, 1938, 1933, 1927, 1921, 1907, 1903

104 N FIG ST

2014, 2010, 2006, 2000, 1995, 1992, 1991, 1989, 1984, 1980, 1976, 1975, 1971, 1970, 1966, 1965, 1962, 1961, 1960, 1956, 1955, 1952, 1950, 1948, 1945, 1943, 1940, 1938, 1933, 1927, 1921, 1907, 1903

105 N GRAPE ST

2014, 2010, 2006, 2000, 1992, 1991, 1989, 1985, 1984, 1980, 1976, 1975, 1971, 1970, 1966, 1965, 1962, 1961, 1960, 1956, 1955, 1952, 1950, 1948, 1945, 1943, 1940, 1938, 1933, 1927, 1921, 1907, 1903

106 GRAPE ST S

2014, 2010, 2006, 1995, 1992, 1991, 1989, 1985, 1984, 1980, 1976, 1975, 1971, 1970, 1966, 1965, 1962, 1961, 1960, 1956, 1955, 1952, 1950, 1948, 1945, 1943, 1940, 1938, 1933, 1927, 1921, 1907, 1903

106 N FIG

2014, 2010, 2006, 2000, 1995, 1992, 1991, 1989, 1985, 1984, 1980, 1976, 1975, 1971, 1970, 1966, 1965, 1962, 1961, 1960, 1956, 1955, 1952, 1950, 1948, 1945, 1943, 1940, 1938, 1933, 1927, 1921, 1907, 1903

106 S GRAPE ST

2014, 2010, 2006, 2000, 1995, 1992, 1989, 1984, 1976, 1975, 1970, 1966, 1961, 1960, 1952, 1950, 1948, 1945, 1943, 1940, 1938, 1933, 1927, 1921, 1907, 1903

110 FIG ST N

2014, 2010, 2006, 1995, 1992, 1991, 1989, 1985, 1984, 1980, 1976, 1975, 1971, 1970, 1966, 1965, 1962, 1961, 1960, 1956, 1955, 1952, 1950, 1948, 1945, 1943, 1940, 1938, 1933, 1927, 1921, 1907, 1903

110 GRAPE ST S

2014, 2010, 2006, 1995, 1992, 1991, 1989, 1985, 1984, 1980, 1976, 1975, 1971, 1970, 1966, 1965, 1962, 1961, 1960, 1956, 1955, 1952, 1950, 1948, 1945, 1943, 1940, 1938, 1933, 1927, 1921, 1907, 1903

110 N FIG ST

2014, 2010, 2006, 2000, 1995, 1992, 1991, 1989, 1984, 1975, 1971, 1970, 1966, 1965, 1962, 1961, 1960, 1956, 1955, 1952, 1950, 1948, 1945, 1943, 1940, 1938, 1933, 1927, 1921, 1907, 1903

110 S GRAPE ST

2014, 2010, 2006, 2000, 1995, 1992, 1989, 1984, 1980, 1976, 1975, 1970, 1966, 1965, 1962, 1961, 1960, 1956, 1955, 1952, 1950, 1948, 1945, 1943, 1940, 1938, 1933, 1927, 1921, 1907, 1903

112 N FIG ST

2014, 2010, 2006, 2000, 1995, 1992, 1991, 1989, 1985, 1984, 1980, 1975, 1971, 1970, 1966, 1965, 1962, 1961, 1960, 1956, 1955, 1952, 1950, 1948, 1945, 1943, 1940, 1938, 1933, 1927, 1921, 1907, 1903

112 S GRAPE ST

2014, 2010, 2006, 2000, 1995, 1992, 1989, 1985, 1984, 1980, 1975, 1971, 1970, 1966, 1961, 1960, 1952, 1950, 1948, 1945, 1943, 1940, 1938, 1933, 1927, 1921, 1907, 1903

FINDINGS

Address Researched

Address Not Identified in Research Source

116 GRAPE ST S	2014, 2010, 2006, 1995, 1992, 1991, 1989, 1985, 1984, 1980, 1976, 1975, 1971, 1970, 1966, 1965, 1962, 1961, 1960, 1956, 1955, 1952, 1950, 1948, 1945, 1943, 1940, 1938, 1933, 1927, 1921, 1907, 1903
116 HICKORY ST S	2014, 2010, 2006, 1995, 1992, 1991, 1989, 1985, 1984, 1980, 1976, 1975, 1971, 1970, 1966, 1965, 1962, 1961, 1960, 1956, 1955, 1952, 1950, 1948, 1945, 1943, 1940, 1938, 1933, 1927, 1921, 1907, 1903
116 S GRAPE ST	2014, 2010, 2006, 2000, 1992, 1989, 1984, 1980, 1976, 1975, 1970, 1966, 1961, 1960, 1952, 1950, 1948, 1945, 1943, 1940, 1938, 1933, 1927, 1921, 1907, 1903
116 S HICKORY ST	2014, 2010, 2006, 2000, 1992, 1989, 1984, 1975, 1970, 1966, 1961, 1960, 1956, 1955, 1952, 1950, 1948, 1945, 1943, 1940, 1938, 1933, 1927, 1921, 1907, 1903
117 N ELM ST	2014, 2010, 2000, 1995, 1992, 1991, 1984, 1976, 1975, 1971, 1970, 1966, 1965, 1962, 1961, 1960, 1956, 1955, 1952, 1950, 1948, 1945, 1943, 1940, 1938, 1933, 1927, 1921, 1907, 1903
117 S FIG ST	2014, 2010, 2006, 2000, 1995, 1992, 1991, 1989, 1985, 1984, 1980, 1976, 1975, 1971, 1970, 1966, 1961, 1960, 1956, 1955, 1952, 1950, 1948, 1945, 1943, 1940, 1938, 1933, 1927, 1921, 1907, 1903
120 N ELM	2014, 2010, 2006, 2000, 1992, 1991, 1989, 1985, 1984, 1980, 1976, 1975, 1970, 1966, 1965, 1961, 1960, 1955, 1952, 1950, 1948, 1945, 1943, 1940, 1938, 1933, 1927, 1921, 1907, 1903
120 N ELM ST	2014, 2010, 2000, 1995, 1992, 1991, 1989, 1985, 1984, 1976, 1975, 1971, 1970, 1966, 1962, 1961, 1960, 1956, 1955, 1952, 1950, 1948, 1945, 1943, 1940, 1938, 1933, 1927, 1921, 1907, 1903
120 N FIG ST	2014, 2010, 2006, 2000, 1995, 1992, 1991, 1989, 1985, 1984, 1975, 1971, 1970, 1966, 1965, 1962, 1961, 1960, 1952, 1950, 1948, 1945, 1943, 1940, 1938, 1933, 1927, 1921, 1907, 1903
121 FIG ST N	2014, 2010, 2006, 1995, 1992, 1991, 1989, 1985, 1984, 1980, 1976, 1975, 1971, 1970, 1966, 1965, 1962, 1961, 1960, 1956, 1955, 1952, 1950, 1948, 1945, 1943, 1940, 1938, 1933, 1927, 1921, 1907, 1903
121 N FIG ST	2014, 2010, 2006, 2000, 1992, 1989, 1984, 1975, 1970, 1966, 1965, 1962, 1961, 1960, 1956, 1955, 1952, 1950, 1948, 1945, 1943, 1940, 1938, 1933, 1927, 1921, 1907, 1903
121 N Fig St	2006, 2000, 1995, 1992, 1991, 1989, 1985, 1984, 1980, 1976, 1975, 1971, 1970, 1966, 1965, 1962, 1961, 1960, 1956, 1955, 1952, 1950, 1948, 1945, 1943, 1940, 1938, 1933, 1927, 1921, 1907, 1903
122 HICKORY ST S	2014, 2010, 2006, 1995, 1992, 1991, 1989, 1985, 1984, 1980, 1976, 1975, 1971, 1970, 1966, 1965, 1962, 1961, 1960, 1956, 1955, 1952, 1950, 1948, 1945, 1943, 1940, 1938, 1933, 1927, 1921, 1907, 1903
122 S HICKORY ST	2014, 2010, 2006, 2000, 1995, 1992, 1991, 1989, 1984, 1975, 1970, 1966, 1961, 1960, 1956, 1955, 1952, 1950, 1948, 1945, 1943, 1940, 1938, 1933, 1927, 1921, 1907, 1903
123 S HICKORY ST	2014, 2010, 2006, 2000, 1995, 1992, 1991, 1989, 1985, 1984, 1980, 1976, 1975, 1971, 1970, 1966, 1965, 1961, 1960, 1956, 1955, 1952, 1950, 1948, 1945, 1943, 1940, 1938, 1933, 1927, 1921, 1907, 1903
124 S GRAPE	2014, 2010, 2006, 2000, 1995, 1992, 1991, 1989, 1985, 1984, 1980, 1976, 1975, 1971, 1970, 1966, 1965, 1962, 1961, 1960, 1956, 1955, 1952, 1950, 1948, 1945, 1943, 1940, 1938, 1933, 1927, 1921, 1907, 1903
124 S GRAPE ST	2014, 2010, 2006, 2000, 1995, 1992, 1991, 1989, 1985, 1984, 1980, 1976, 1975, 1971, 1970, 1966, 1965, 1962, 1961, 1960, 1956, 1955, 1952, 1950, 1948, 1943, 1938, 1933, 1927, 1921, 1907, 1903
125 FIG ST N	2014, 2010, 2006, 1995, 1992, 1991, 1989, 1985, 1984, 1980, 1976, 1975, 1971, 1970, 1966, 1965, 1962, 1961, 1960, 1956, 1955, 1952, 1950, 1948, 1945, 1943, 1940, 1938, 1933, 1927, 1921, 1907, 1903

FINDINGS

Address Researched

Address Not Identified in Research Source

125 GRAPE ST S	2014, 2010, 2006, 1995, 1992, 1991, 1989, 1985, 1984, 1980, 1976, 1975, 1971, 1970, 1966, 1965, 1962, 1961, 1960, 1956, 1955, 1952, 1950, 1948, 1945, 1943, 1940, 1938, 1933, 1927, 1921, 1907, 1903
125 S GRAPE ST	2014, 2010, 2000, 1992, 1989, 1984, 1975, 1970, 1966, 1962, 1961, 1960, 1952, 1950, 1948, 1945, 1943, 1940, 1938, 1933, 1927, 1921, 1907, 1903
125 S Grape St	2006, 2000, 1995, 1992, 1991, 1989, 1985, 1984, 1980, 1976, 1975, 1971, 1970, 1966, 1965, 1962, 1961, 1960, 1956, 1955, 1952, 1950, 1948, 1945, 1943, 1940, 1938, 1933, 1927, 1921, 1907, 1903
126 GRAPE ST S	2014, 2010, 2006, 1995, 1992, 1991, 1989, 1985, 1984, 1980, 1976, 1975, 1971, 1970, 1966, 1965, 1962, 1961, 1960, 1956, 1955, 1952, 1950, 1948, 1945, 1943, 1940, 1938, 1933, 1927, 1921, 1907, 1903
126 S GRAPE ST	2014, 2010, 2000, 1992, 1989, 1984, 1975, 1970, 1966, 1961, 1960, 1952, 1950, 1948, 1945, 1943, 1940, 1938, 1933, 1927, 1921, 1907, 1903
126 S Grape St	2006, 2000, 1995, 1992, 1991, 1989, 1985, 1984, 1980, 1976, 1975, 1971, 1970, 1966, 1965, 1962, 1961, 1960, 1956, 1955, 1952, 1950, 1948, 1945, 1943, 1940, 1938, 1933, 1927, 1921, 1907, 1903
128 HICKORY ST S	2014, 2010, 2006, 1995, 1992, 1991, 1989, 1985, 1984, 1980, 1976, 1975, 1971, 1970, 1966, 1965, 1962, 1961, 1960, 1956, 1955, 1952, 1950, 1948, 1945, 1943, 1940, 1938, 1933, 1927, 1921, 1907, 1903
128 S Grape St	2010, 2006, 2000, 1995, 1992, 1991, 1989, 1985, 1984, 1980, 1976, 1975, 1971, 1970, 1966, 1965, 1962, 1961, 1960, 1956, 1955, 1952, 1950, 1948, 1945, 1943, 1940, 1938, 1933, 1927, 1921, 1907, 1903
128 S HICKORY ST	2014, 2010, 2006, 2000, 1992, 1989, 1984, 1975, 1970, 1966, 1962, 1961, 1960, 1956, 1955, 1952, 1950, 1948, 1945, 1943, 1940, 1938, 1933, 1927, 1921, 1907, 1903
130 FIG ST S	2014, 2010, 2006, 1995, 1992, 1991, 1989, 1985, 1984, 1980, 1976, 1975, 1971, 1970, 1966, 1965, 1962, 1961, 1960, 1956, 1955, 1952, 1950, 1948, 1945, 1943, 1940, 1938, 1933, 1927, 1921, 1907, 1903
130 N FIG ST	2014, 2010, 2000, 1992, 1991, 1989, 1985, 1984, 1975, 1971, 1970, 1966, 1965, 1962, 1961, 1960, 1956, 1955, 1952, 1950, 1948, 1945, 1943, 1940, 1938, 1933, 1927, 1921, 1907, 1903
130 S FIG	2014, 2010, 2006, 2000, 1995, 1992, 1989, 1985, 1984, 1980, 1976, 1975, 1971, 1970, 1966, 1965, 1962, 1961, 1960, 1956, 1955, 1952, 1950, 1948, 1945, 1943, 1940, 1938, 1933, 1927, 1921, 1907, 1903
130 S FIG ST	2014, 2010, 2006, 2000, 1992, 1991, 1989, 1984, 1976, 1975, 1970, 1966, 1961, 1960, 1956, 1955, 1952, 1950, 1948, 1945, 1943, 1940, 1938, 1933, 1927, 1921, 1907, 1903
130 S Fig St	2010, 2006, 2000, 1995, 1992, 1991, 1989, 1985, 1984, 1980, 1976, 1975, 1971, 1970, 1966, 1965, 1962, 1961, 1960, 1956, 1955, 1952, 1950, 1948, 1945, 1943, 1940, 1938, 1933, 1927, 1921, 1907, 1903
132 N FIG ST	2014, 2010, 2006, 2000, 1995, 1992, 1991, 1989, 1985, 1984, 1980, 1976, 1975, 1971, 1970, 1966, 1962, 1961, 1960, 1956, 1955, 1952, 1950, 1948, 1945, 1943, 1940, 1938, 1933, 1927, 1921, 1907, 1903
140 HICKORY ST S	2014, 2010, 2006, 1995, 1992, 1991, 1989, 1985, 1984, 1980, 1976, 1975, 1971, 1970, 1966, 1965, 1962, 1961, 1960, 1956, 1955, 1952, 1950, 1948, 1945, 1943, 1940, 1938, 1933, 1927, 1921, 1907, 1903
140 S HICKORY ST	2014, 2010, 2000, 1985, 1984, 1980, 1975, 1970, 1966, 1961, 1960, 1955, 1952, 1950, 1948, 1945, 1943, 1940, 1938, 1933, 1927, 1921, 1907, 1903
141 FIG ST N	2014, 2010, 2006, 1995, 1992, 1991, 1989, 1985, 1984, 1980, 1976, 1975, 1971, 1970, 1966, 1965, 1962, 1961, 1960, 1956, 1955, 1952, 1950, 1948, 1945, 1943, 1940, 1938, 1933, 1927, 1921, 1907, 1903

FINDINGS

Address Researched

Address Not Identified in Research Source

141 N FIG ST	2014, 2010, 2006, 2000, 1995, 1992, 1991, 1989, 1984, 1975, 1970, 1966, 1965, 1962, 1961, 1960, 1956, 1955, 1952, 1950, 1948, 1945, 1943, 1940, 1938, 1933, 1927, 1921, 1907, 1903
142 GRAPE ST S	2014, 2010, 2006, 1995, 1992, 1991, 1989, 1985, 1984, 1980, 1976, 1975, 1971, 1970, 1966, 1965, 1962, 1961, 1960, 1956, 1955, 1952, 1950, 1948, 1945, 1943, 1940, 1938, 1933, 1927, 1921, 1907, 1903
142 S GRAPE ST	2014, 2010, 2000, 1992, 1989, 1984, 1980, 1975, 1971, 1970, 1966, 1965, 1962, 1961, 1960, 1952, 1950, 1948, 1945, 1943, 1940, 1938, 1933, 1927, 1921, 1907, 1903
142 S Grape St	2006, 2000, 1995, 1992, 1991, 1989, 1985, 1984, 1980, 1976, 1975, 1971, 1970, 1966, 1965, 1962, 1961, 1960, 1956, 1955, 1952, 1950, 1948, 1945, 1943, 1940, 1938, 1933, 1927, 1921, 1907, 1903
144 S GRAPE	2014, 2010, 2006, 2000, 1995, 1992, 1991, 1989, 1985, 1984, 1980, 1976, 1975, 1971, 1970, 1966, 1965, 1962, 1961, 1960, 1956, 1955, 1952, 1950, 1948, 1945, 1943, 1940, 1927, 1921, 1907, 1903
144 S GRAPE ST	2014, 2010, 2006, 2000, 1995, 1992, 1989, 1984, 1976, 1975, 1970, 1966, 1965, 1961, 1960, 1955, 1952, 1948, 1943, 1938, 1933, 1927, 1921, 1907, 1903
144 S Grape St	2006, 2000, 1995, 1992, 1991, 1989, 1985, 1984, 1980, 1976, 1975, 1971, 1970, 1966, 1965, 1962, 1961, 1960, 1956, 1955, 1952, 1950, 1948, 1945, 1943, 1940, 1938, 1933, 1927, 1921, 1907, 1903
145 FIG ST S	2014, 2010, 2006, 1995, 1992, 1991, 1989, 1985, 1984, 1980, 1976, 1975, 1971, 1970, 1966, 1965, 1962, 1961, 1960, 1956, 1955, 1952, 1950, 1948, 1945, 1943, 1940, 1938, 1933, 1927, 1921, 1907, 1903
145 GRAPE ST S	2014, 2010, 2006, 1995, 1992, 1991, 1989, 1985, 1984, 1980, 1976, 1975, 1971, 1970, 1966, 1965, 1962, 1961, 1960, 1956, 1955, 1952, 1950, 1948, 1945, 1943, 1940, 1938, 1933, 1927, 1921, 1907, 1903
145 S FIG ST	2014, 2010, 2000, 1992, 1989, 1984, 1980, 1976, 1975, 1971, 1970, 1966, 1965, 1962, 1961, 1960, 1956, 1955, 1952, 1950, 1948, 1945, 1943, 1940, 1938, 1933, 1927, 1921, 1907, 1903
145 S Fig St	2006, 2000, 1995, 1992, 1991, 1989, 1985, 1984, 1980, 1976, 1975, 1971, 1970, 1966, 1965, 1962, 1961, 1960, 1956, 1955, 1952, 1950, 1948, 1945, 1943, 1940, 1938, 1933, 1927, 1921, 1907, 1903
145 S GRAPE ST	2014, 2010, 2006, 2000, 1995, 1992, 1991, 1989, 1985, 1984, 1980, 1975, 1970, 1966, 1961, 1960, 1952, 1950, 1948, 1945, 1943, 1940, 1938, 1933, 1927, 1921, 1907, 1903
152 FIG ST N	2014, 2010, 2006, 1995, 1992, 1991, 1989, 1985, 1984, 1980, 1976, 1975, 1971, 1970, 1966, 1965, 1962, 1961, 1960, 1956, 1955, 1952, 1950, 1948, 1945, 1943, 1940, 1938, 1933, 1927, 1921, 1907, 1903
152 N FIG ST	2014, 2010, 2006, 2000, 1995, 1992, 1991, 1989, 1985, 1984, 1980, 1976, 1975, 1970, 1966, 1965, 1962, 1961, 1960, 1956, 1955, 1952, 1950, 1948, 1945, 1943, 1940, 1938, 1933, 1927, 1921, 1907, 1903
201 FIG ST N	2014, 2010, 2006, 1995, 1992, 1991, 1989, 1985, 1984, 1980, 1976, 1975, 1971, 1970, 1966, 1965, 1962, 1961, 1960, 1956, 1955, 1952, 1950, 1948, 1945, 1943, 1940, 1938, 1933, 1927, 1921, 1907, 1903
201 N FIG ST	2014, 2010, 2000, 1992, 1989, 1984, 1975, 1970, 1966, 1962, 1961, 1960, 1956, 1955, 1952, 1950, 1948, 1945, 1943, 1940, 1938, 1933, 1927, 1921, 1907, 1903
201 N Fig St	2006, 2000, 1995, 1992, 1991, 1989, 1985, 1984, 1980, 1976, 1975, 1971, 1970, 1966, 1965, 1962, 1961, 1960, 1956, 1955, 1952, 1950, 1948, 1945, 1943, 1940, 1938, 1933, 1927, 1921, 1907, 1903
202 S FIG	2014, 2010, 2006, 2000, 1995, 1992, 1991, 1989, 1985, 1984, 1980, 1976, 1975, 1971, 1970, 1966, 1965, 1962, 1961, 1960, 1956, 1955, 1952, 1950, 1948, 1945, 1943, 1940, 1933, 1927, 1921, 1907, 1903

FINDINGS

<u>Address Researched</u>	<u>Address Not Identified in Research Source</u>
206 FIG ST N	2014, 2010, 2006, 1995, 1992, 1991, 1989, 1985, 1984, 1980, 1976, 1975, 1971, 1970, 1966, 1965, 1962, 1961, 1960, 1956, 1955, 1952, 1950, 1948, 1945, 1943, 1940, 1938, 1933, 1927, 1921, 1907, 1903
206 N FIG ST	2014, 2010, 2000, 1995, 1992, 1989, 1985, 1984, 1980, 1975, 1970, 1966, 1961, 1960, 1956, 1955, 1952, 1950, 1948, 1945, 1943, 1940, 1938, 1933, 1927, 1921, 1907, 1903
207 N FIG	2014, 2010, 2006, 2000, 1995, 1992, 1991, 1989, 1985, 1984, 1980, 1976, 1975, 1971, 1970, 1966, 1965, 1962, 1961, 1960, 1956, 1955, 1952, 1950, 1948, 1945, 1943, 1940, 1938, 1933, 1927, 1921, 1907, 1903
208 S HICKORY	2014, 2010, 2006, 2000, 1995, 1992, 1991, 1989, 1985, 1984, 1980, 1976, 1975, 1971, 1970, 1966, 1965, 1962, 1961, 1960, 1956, 1955, 1952, 1950, 1948, 1945, 1943, 1940, 1938, 1933, 1921, 1907, 1903
211 GRAPE ST S	2014, 2010, 2006, 1995, 1992, 1991, 1989, 1985, 1984, 1980, 1976, 1975, 1971, 1970, 1966, 1965, 1962, 1961, 1960, 1956, 1955, 1952, 1950, 1948, 1945, 1943, 1940, 1938, 1933, 1927, 1921, 1907, 1903
211 S GRAPE ST	2014, 2010, 2000, 1992, 1989, 1984, 1975, 1970, 1966, 1962, 1961, 1960, 1956, 1955, 1952, 1950, 1948, 1945, 1943, 1940, 1938, 1933, 1927, 1921, 1907, 1903
212 N FIG	2014, 2010, 2006, 2000, 1995, 1992, 1991, 1989, 1985, 1984, 1980, 1976, 1975, 1971, 1970, 1966, 1965, 1962, 1961, 1960, 1956, 1955, 1952, 1950, 1948, 1945, 1943, 1940, 1938, 1927, 1921, 1907, 1903
214 FIG ST N	2014, 2010, 2006, 1995, 1992, 1991, 1989, 1985, 1984, 1980, 1976, 1975, 1971, 1970, 1966, 1965, 1962, 1961, 1960, 1956, 1955, 1952, 1950, 1948, 1945, 1943, 1940, 1938, 1933, 1927, 1921, 1907, 1903
214 N FIG ST	2014, 2010, 2000, 1995, 1992, 1989, 1984, 1976, 1975, 1970, 1966, 1961, 1960, 1956, 1955, 1952, 1950, 1948, 1945, 1943, 1940, 1938, 1933, 1927, 1921, 1907, 1903
214 S GRAPE	2014, 2010, 2006, 2000, 1995, 1992, 1991, 1989, 1985, 1984, 1980, 1976, 1975, 1971, 1970, 1966, 1965, 1962, 1961, 1960, 1956, 1955, 1952, 1950, 1948, 1945, 1943, 1940, 1938, 1921, 1907, 1903
220 FIG ST N	2014, 2010, 2006, 1995, 1992, 1991, 1989, 1985, 1984, 1980, 1976, 1975, 1971, 1970, 1966, 1965, 1962, 1961, 1960, 1956, 1955, 1952, 1950, 1948, 1945, 1943, 1940, 1938, 1933, 1927, 1921, 1907, 1903
220 FIG ST S	2014, 2010, 2006, 1995, 1992, 1991, 1989, 1985, 1984, 1980, 1976, 1975, 1971, 1970, 1966, 1965, 1962, 1961, 1960, 1956, 1955, 1952, 1950, 1948, 1945, 1943, 1940, 1938, 1933, 1927, 1921, 1907, 1903
220 N FIG ST	2014, 2010, 2000, 1995, 1992, 1991, 1989, 1985, 1984, 1980, 1975, 1970, 1966, 1961, 1960, 1956, 1955, 1952, 1950, 1948, 1945, 1943, 1940, 1938, 1933, 1927, 1921, 1907, 1903
220 S FIG	2014, 2010, 2006, 2000, 1995, 1992, 1991, 1989, 1985, 1984, 1980, 1976, 1975, 1971, 1970, 1966, 1965, 1962, 1961, 1960, 1956, 1955, 1952, 1950, 1948, 1945, 1943, 1940, 1938, 1933, 1921, 1907, 1903
220 S FIG ST	2014, 2010, 2000, 1995, 1992, 1989, 1985, 1984, 1975, 1970, 1966, 1965, 1961, 1960, 1956, 1955, 1952, 1950, 1948, 1945, 1943, 1940, 1938, 1933, 1927, 1921, 1907, 1903
220 S GRAPE	2014, 2010, 2006, 2000, 1995, 1992, 1991, 1989, 1985, 1984, 1980, 1976, 1975, 1971, 1970, 1966, 1965, 1962, 1961, 1960, 1956, 1955, 1952, 1950, 1948, 1945, 1943, 1940, 1938, 1933, 1921, 1907, 1903
221 FIG ST S	2014, 2010, 2006, 1995, 1992, 1991, 1989, 1985, 1984, 1980, 1976, 1975, 1971, 1970, 1966, 1965, 1962, 1961, 1960, 1956, 1955, 1952, 1950, 1948, 1945, 1943, 1940, 1938, 1933, 1927, 1921, 1907, 1903

FINDINGS

<u>Address Researched</u>	<u>Address Not Identified in Research Source</u>
221 GRAPE ST S	2014, 2010, 2006, 1995, 1992, 1991, 1989, 1985, 1984, 1980, 1976, 1975, 1971, 1970, 1966, 1965, 1962, 1961, 1960, 1956, 1955, 1952, 1950, 1948, 1945, 1943, 1940, 1938, 1933, 1927, 1921, 1907, 1903
221 S FIG ST	2014, 2010, 2000, 1995, 1992, 1991, 1989, 1985, 1984, 1980, 1976, 1975, 1970, 1966, 1961, 1960, 1956, 1955, 1952, 1950, 1948, 1945, 1943, 1940, 1938, 1933, 1927, 1921, 1907, 1903
221 S GRAPE ST	2014, 2010, 2006, 2000, 1995, 1992, 1991, 1989, 1984, 1975, 1970, 1966, 1965, 1961, 1960, 1956, 1955, 1952, 1950, 1948, 1945, 1943, 1940, 1938, 1933, 1927, 1921, 1907, 1903
223 FIG ST S	2014, 2010, 2006, 1995, 1992, 1991, 1989, 1985, 1984, 1980, 1976, 1975, 1971, 1970, 1966, 1965, 1962, 1961, 1960, 1956, 1955, 1952, 1950, 1948, 1945, 1943, 1940, 1938, 1933, 1927, 1921, 1907, 1903
223 S FIG ST	2014, 2010, 2000, 1992, 1991, 1989, 1985, 1984, 1980, 1976, 1975, 1970, 1966, 1961, 1960, 1956, 1955, 1952, 1950, 1948, 1945, 1943, 1940, 1938, 1933, 1927, 1921, 1907, 1903
224 N FIG ST	2014, 2010, 2006, 2000, 1992, 1991, 1989, 1984, 1980, 1976, 1975, 1970, 1966, 1961, 1960, 1956, 1955, 1952, 1950, 1948, 1945, 1943, 1940, 1938, 1933, 1927, 1921, 1907, 1903
226 GRAPE ST S	2014, 2010, 2006, 1995, 1992, 1991, 1989, 1985, 1984, 1980, 1976, 1975, 1971, 1970, 1966, 1965, 1962, 1961, 1960, 1956, 1955, 1952, 1950, 1948, 1945, 1943, 1940, 1938, 1933, 1927, 1921, 1907, 1903
226 N FIG ST	2014, 2010, 2000, 1995, 1992, 1989, 1984, 1976, 1975, 1970, 1966, 1965, 1962, 1961, 1960, 1956, 1955, 1952, 1950, 1948, 1945, 1943, 1940, 1938, 1933, 1927, 1921, 1907, 1903
226 S GRAPE ST	2014, 2010, 2000, 1995, 1992, 1991, 1989, 1984, 1975, 1970, 1966, 1961, 1960, 1952, 1950, 1948, 1945, 1943, 1940, 1938, 1933, 1927, 1921, 1907, 1903
231 S GRAPE ST	2014, 2010, 2006, 2000, 1995, 1992, 1991, 1989, 1984, 1975, 1970, 1966, 1961, 1960, 1952, 1950, 1948, 1945, 1943, 1940, 1938, 1933, 1927, 1921, 1907, 1903
233 S FIG ST	2014, 2010, 2006, 2000, 1995, 1992, 1991, 1989, 1985, 1984, 1980, 1976, 1975, 1970, 1966, 1965, 1962, 1961, 1960, 1956, 1955, 1952, 1950, 1948, 1945, 1943, 1940, 1938, 1933, 1927, 1921, 1907, 1903
236 GRAPE ST S	2014, 2010, 2006, 1995, 1992, 1991, 1989, 1985, 1984, 1980, 1976, 1975, 1971, 1970, 1966, 1965, 1962, 1961, 1960, 1956, 1955, 1952, 1950, 1948, 1945, 1943, 1940, 1938, 1933, 1927, 1921, 1907, 1903
237 FIG ST S	2014, 2010, 2006, 1995, 1992, 1991, 1989, 1985, 1984, 1980, 1976, 1975, 1971, 1970, 1966, 1965, 1962, 1961, 1960, 1956, 1955, 1952, 1950, 1948, 1945, 1943, 1940, 1938, 1933, 1927, 1921, 1907, 1903
237 S FIG ST	2014, 2010, 2000, 1995, 1992, 1991, 1989, 1984, 1976, 1975, 1970, 1966, 1965, 1962, 1961, 1960, 1952, 1948, 1943, 1940, 1938, 1933, 1927, 1921, 1907, 1903
237 S GRAPE ST	2014, 2010, 2006, 2000, 1992, 1991, 1989, 1985, 1984, 1980, 1976, 1975, 1971, 1970, 1966, 1965, 1962, 1961, 1960, 1956, 1955, 1952, 1950, 1948, 1945, 1943, 1940, 1938, 1933, 1927, 1921, 1907, 1903
239 S GRAPE ST	2014, 2010, 2006, 2000, 1995, 1992, 1991, 1989, 1984, 1976, 1975, 1970, 1966, 1962, 1961, 1960, 1952, 1950, 1948, 1945, 1943, 1940, 1938, 1933, 1927, 1921, 1907, 1903
240 FIG ST S	2014, 2010, 2006, 1995, 1992, 1991, 1989, 1985, 1984, 1980, 1976, 1975, 1971, 1970, 1966, 1965, 1962, 1961, 1960, 1956, 1955, 1952, 1950, 1948, 1945, 1943, 1940, 1938, 1933, 1927, 1921, 1907, 1903
240 S FIG ST	2014, 2010, 2000, 1995, 1992, 1991, 1989, 1984, 1980, 1975, 1971, 1970, 1966, 1961, 1960, 1955, 1952, 1950, 1948, 1945, 1943, 1940, 1938, 1933, 1927, 1921, 1907, 1903

FINDINGS

<u>Address Researched</u>	<u>Address Not Identified in Research Source</u>
244 FIG ST S	2014, 2010, 2006, 1995, 1992, 1991, 1989, 1985, 1984, 1980, 1976, 1975, 1971, 1970, 1966, 1965, 1962, 1961, 1960, 1956, 1955, 1952, 1950, 1948, 1945, 1943, 1940, 1938, 1933, 1927, 1921, 1907, 1903
244 S FIG ST	2014, 2010, 2000, 1995, 1992, 1989, 1984, 1980, 1976, 1975, 1970, 1966, 1961, 1960, 1956, 1952, 1948, 1945, 1943, 1940, 1938, 1933, 1927, 1921, 1907, 1903
268 N FIG	2014, 2010, 2006, 2000, 1995, 1992, 1991, 1989, 1985, 1984, 1980, 1976, 1975, 1971, 1970, 1966, 1965, 1962, 1961, 1956, 1955, 1952, 1950, 1948, 1945, 1943, 1940, 1938, 1933, 1927, 1921, 1907, 1903
465 E GRAND AV EDROZO BDW SOPHIA LAB	2014, 2010, 2006, 2000, 1995, 1992, 1991, 1989, 1985, 1984, 1980, 1976, 1975, 1971, 1970, 1966, 1965, 1962, 1961, 1960, 1956, 1955, 1952, 1950, 1948, 1945, 1943, 1940, 1938, 1927, 1921, 1907, 1903
465 E GRAND AVE	2014, 2010, 2000, 1995, 1992, 1991, 1989, 1984, 1980, 1975, 1970, 1966, 1961, 1960, 1955, 1952, 1948, 1943, 1933, 1927, 1921, 1907, 1903
480 E GRAND AVE	2014, 2010, 2006, 2000, 1995, 1992, 1991, 1989, 1985, 1984, 1980, 1976, 1975, 1971, 1970, 1966, 1965, 1962, 1961, 1960, 1956, 1955, 1952, 1950, 1948, 1945, 1943, 1940, 1938, 1933, 1921, 1907, 1903
503 E GRAND	2014, 2010, 2006, 2000, 1995, 1992, 1991, 1989, 1985, 1984, 1980, 1976, 1975, 1971, 1970, 1966, 1965, 1962, 1961, 1960, 1956, 1955, 1952, 1950, 1948, 1945, 1943, 1940, 1933, 1927, 1921, 1907, 1903
503 E GRAND AVE	2014, 2010, 2006, 2000, 1992, 1989, 1984, 1980, 1975, 1970, 1966, 1961, 1960, 1952, 1948, 1945, 1943, 1940, 1927, 1921, 1907, 1903
503 GRAND AVE	2014, 2010, 2006, 1995, 1992, 1991, 1989, 1985, 1984, 1980, 1976, 1975, 1971, 1970, 1966, 1965, 1962, 1961, 1960, 1956, 1955, 1952, 1950, 1948, 1945, 1943, 1940, 1938, 1933, 1927, 1921, 1907, 1903
503 GRAND AVE E	2014, 2010, 2006, 2000, 1995, 1992, 1991, 1989, 1985, 1984, 1976, 1975, 1971, 1970, 1966, 1965, 1962, 1961, 1960, 1956, 1955, 1952, 1950, 1948, 1945, 1943, 1940, 1938, 1933, 1927, 1921, 1907, 1903
505 E GRANT AVE	2014, 2010, 2006, 2000, 1995, 1992, 1991, 1989, 1985, 1984, 1980, 1976, 1975, 1971, 1970, 1966, 1965, 1962, 1961, 1960, 1955, 1952, 1950, 1948, 1945, 1943, 1940, 1938, 1933, 1927, 1921, 1907, 1903
511 2ND AVE E	2014, 2010, 2006, 1995, 1992, 1991, 1989, 1985, 1984, 1976, 1975, 1971, 1970, 1966, 1965, 1962, 1961, 1960, 1956, 1955, 1952, 1950, 1948, 1945, 1943, 1940, 1938, 1933, 1927, 1921, 1907, 1903
511 E 2ND AVE	2014, 2010, 2000, 1992, 1989, 1984, 1980, 1975, 1970, 1966, 1961, 1960, 1956, 1955, 1952, 1950, 1948, 1945, 1943, 1940, 1938, 1933, 1927, 1921, 1907, 1903
511 E GRAND AVE	2014, 2010, 2000, 1995, 1992, 1989, 1985, 1984, 1980, 1976, 1975, 1970, 1966, 1961, 1960, 1952, 1950, 1948, 1945, 1943, 1940, 1938, 1933, 1927, 1921, 1907, 1903
511 E Grand Ave	2006, 2000, 1995, 1992, 1991, 1989, 1985, 1984, 1980, 1976, 1975, 1971, 1970, 1966, 1965, 1962, 1961, 1960, 1956, 1955, 1952, 1950, 1948, 1945, 1943, 1940, 1938, 1933, 1927, 1921, 1907, 1903
511 GRAND AVE	2014, 2010, 2006, 1995, 1992, 1991, 1989, 1985, 1984, 1980, 1976, 1975, 1971, 1970, 1966, 1965, 1962, 1961, 1960, 1956, 1955, 1952, 1950, 1948, 1945, 1943, 1940, 1938, 1933, 1927, 1921, 1907, 1903
511 GRAND AVE E	2014, 2010, 2006, 2000, 1995, 1992, 1991, 1989, 1985, 1984, 1976, 1975, 1971, 1970, 1966, 1965, 1962, 1961, 1960, 1956, 1955, 1952, 1950, 1948, 1945, 1943, 1940, 1938, 1933, 1927, 1921, 1907, 1903
512 2ND AVE E	2014, 2010, 2006, 2000, 1995, 1992, 1991, 1989, 1985, 1984, 1976, 1975, 1971, 1970, 1966, 1965, 1962, 1961, 1960, 1956, 1955, 1952, 1950, 1948, 1945, 1943, 1940, 1938, 1933, 1927, 1921, 1907, 1903

FINDINGS

<u>Address Researched</u>	<u>Address Not Identified in Research Source</u>
535 2ND AVE E	2014, 2010, 2006, 1995, 1992, 1991, 1989, 1985, 1984, 1976, 1975, 1971, 1970, 1966, 1965, 1962, 1961, 1960, 1956, 1955, 1952, 1950, 1948, 1945, 1943, 1940, 1938, 1933, 1927, 1921, 1907, 1903
535 E 2ND AVE	2014, 2010, 2006, 2000, 1995, 1992, 1991, 1989, 1985, 1984, 1980, 1975, 1970, 1966, 1961, 1960, 1955, 1952, 1948, 1945, 1943, 1940, 1938, 1933, 1927, 1921, 1907, 1903
535 GRAND AVE	2014, 2010, 2006, 1995, 1992, 1991, 1989, 1985, 1984, 1980, 1976, 1975, 1971, 1970, 1966, 1965, 1962, 1961, 1960, 1956, 1955, 1952, 1950, 1948, 1945, 1943, 1940, 1938, 1933, 1927, 1921, 1907, 1903
536 2ND AVE E	2014, 2010, 2006, 1995, 1992, 1991, 1989, 1985, 1984, 1976, 1975, 1971, 1970, 1966, 1965, 1962, 1961, 1960, 1956, 1955, 1952, 1950, 1948, 1945, 1943, 1940, 1938, 1933, 1927, 1921, 1907, 1903
536 E 2ND AV FASCOS RAFAEL LAB	2014, 2010, 2006, 2000, 1995, 1992, 1991, 1989, 1985, 1984, 1980, 1976, 1975, 1971, 1970, 1966, 1965, 1962, 1961, 1960, 1956, 1955, 1952, 1950, 1948, 1945, 1943, 1940, 1938, 1927, 1921, 1907, 1903
536 E 2ND AVE	2014, 2010, 2006, 2000, 1995, 1992, 1991, 1989, 1984, 1980, 1975, 1970, 1966, 1961, 1960, 1955, 1952, 1948, 1943, 1940, 1933, 1927, 1921, 1907, 1903
537 E 2ND AVE	2014, 2010, 2006, 2000, 1995, 1992, 1991, 1989, 1985, 1984, 1980, 1976, 1975, 1970, 1966, 1961, 1960, 1956, 1955, 1952, 1950, 1948, 1945, 1943, 1940, 1938, 1933, 1927, 1921, 1907, 1903
543 2ND AVE E	2014, 2010, 2006, 1995, 1992, 1991, 1989, 1985, 1984, 1976, 1975, 1971, 1970, 1966, 1965, 1962, 1961, 1960, 1956, 1955, 1952, 1950, 1948, 1945, 1943, 1940, 1938, 1933, 1927, 1921, 1907, 1903
543 E 2ND AVE	2014, 2010, 2000, 1995, 1992, 1991, 1989, 1984, 1980, 1975, 1970, 1966, 1961, 1960, 1955, 1952, 1948, 1945, 1943, 1940, 1938, 1933, 1927, 1921, 1907, 1903
543 E GRAND AVE	2014, 2010, 2006, 2000, 1995, 1992, 1991, 1989, 1985, 1984, 1980, 1975, 1971, 1970, 1966, 1961, 1960, 1952, 1948, 1943, 1927, 1921, 1907, 1903
543 GRAND AVE	2014, 2010, 2006, 1995, 1992, 1991, 1989, 1985, 1984, 1980, 1976, 1975, 1971, 1970, 1966, 1965, 1962, 1961, 1960, 1956, 1955, 1952, 1950, 1948, 1945, 1943, 1940, 1938, 1933, 1927, 1921, 1907, 1903
543 GRAND AVE E	2014, 2010, 2006, 2000, 1995, 1992, 1991, 1989, 1985, 1984, 1976, 1975, 1971, 1970, 1966, 1965, 1962, 1961, 1960, 1956, 1955, 1952, 1950, 1948, 1945, 1943, 1940, 1938, 1933, 1927, 1921, 1907, 1903
544 E GRAND AVE	2014, 2010, 2006, 2000, 1995, 1992, 1991, 1989, 1985, 1984, 1980, 1975, 1971, 1970, 1966, 1965, 1962, 1961, 1960, 1956, 1955, 1952, 1950, 1948, 1945, 1943, 1940, 1938, 1933, 1927, 1921, 1907, 1903
550 E GRAND AVE	2014, 2010, 2006, 2000, 1995, 1992, 1991, 1989, 1984, 1980, 1975, 1970, 1966, 1961, 1960, 1952, 1950, 1948, 1945, 1943, 1940, 1938, 1933, 1927, 1921, 1907, 1903
550 GRAND AVE E	2014, 2010, 2006, 2000, 1995, 1992, 1991, 1989, 1985, 1984, 1976, 1975, 1971, 1970, 1966, 1965, 1962, 1961, 1960, 1956, 1955, 1952, 1950, 1948, 1945, 1943, 1940, 1938, 1933, 1927, 1921, 1907, 1903
551 E GRAND AVE	2014, 2010, 2000, 1995, 1992, 1991, 1989, 1985, 1984, 1980, 1976, 1975, 1971, 1970, 1966, 1965, 1962, 1961, 1960, 1956, 1955, 1952, 1950, 1948, 1945, 1943, 1940, 1938, 1933, 1927, 1921, 1907, 1903
561 E GRANT AVE	2014, 2010, 2006, 2000, 1995, 1992, 1991, 1989, 1985, 1984, 1980, 1976, 1975, 1971, 1970, 1966, 1965, 1962, 1961, 1960, 1956, 1955, 1952, 1950, 1948, 1945, 1943, 1940, 1938, 1933, 1927, 1921, 1907, 1903
567 E 2ND AVE	2014, 2010, 2006, 2000, 1995, 1992, 1991, 1989, 1985, 1984, 1980, 1976, 1975, 1971, 1970, 1966, 1962, 1961, 1960, 1956, 1955, 1952, 1950, 1948, 1945, 1943, 1940, 1938, 1933, 1927, 1921, 1907, 1903

FINDINGS

Address Researched

Address Not Identified in Research Source

603 2ND AVE E	2014, 2010, 2006, 1995, 1992, 1991, 1989, 1985, 1984, 1980, 1976, 1975, 1971, 1970, 1966, 1965, 1962, 1961, 1960, 1956, 1955, 1952, 1950, 1948, 1945, 1943, 1940, 1938, 1933, 1927, 1921, 1907, 1903
603 E 2ND AVE	2014, 2010, 2006, 2000, 1995, 1992, 1989, 1984, 1980, 1975, 1970, 1966, 1961, 1960, 1955, 1952, 1950, 1948, 1943, 1940, 1927, 1921, 1907, 1903
607 E GRANT AVE	2014, 2010, 2006, 2000, 1995, 1992, 1991, 1989, 1985, 1984, 1980, 1976, 1975, 1971, 1970, 1966, 1965, 1961, 1960, 1956, 1955, 1952, 1950, 1948, 1945, 1943, 1940, 1938, 1933, 1927, 1921, 1907, 1903
609 E GRANT AVE	2014, 2010, 2006, 2000, 1995, 1992, 1991, 1989, 1985, 1984, 1980, 1976, 1975, 1971, 1970, 1966, 1965, 1961, 1960, 1956, 1955, 1952, 1950, 1948, 1945, 1943, 1940, 1938, 1933, 1927, 1921, 1907, 1903
611 2ND AVE E	2014, 2010, 2006, 1995, 1992, 1991, 1989, 1985, 1984, 1980, 1976, 1975, 1971, 1970, 1966, 1965, 1962, 1961, 1960, 1956, 1955, 1952, 1950, 1948, 1945, 1943, 1940, 1938, 1933, 1927, 1921, 1907, 1903
611 E 2ND AVE	2014, 2010, 2000, 1995, 1992, 1991, 1989, 1985, 1984, 1980, 1976, 1975, 1971, 1970, 1966, 1965, 1961, 1960, 1955, 1952, 1948, 1945, 1943, 1940, 1938, 1933, 1927, 1921, 1907, 1903
611 E GRANT AVE	2014, 2010, 2006, 2000, 1995, 1992, 1991, 1989, 1985, 1984, 1980, 1976, 1975, 1971, 1970, 1966, 1965, 1961, 1960, 1956, 1955, 1952, 1950, 1948, 1945, 1943, 1940, 1938, 1933, 1927, 1921, 1907, 1903
613 2ND AVE E	2014, 2010, 2006, 1995, 1992, 1991, 1989, 1985, 1984, 1976, 1975, 1971, 1970, 1966, 1965, 1962, 1961, 1960, 1956, 1955, 1952, 1950, 1948, 1945, 1943, 1940, 1938, 1933, 1927, 1921, 1907, 1903
613 E 2ND AVE	2014, 2010, 2000, 1995, 1992, 1991, 1989, 1985, 1984, 1980, 1976, 1975, 1971, 1970, 1966, 1965, 1961, 1960, 1956, 1955, 1952, 1950, 1948, 1945, 1943, 1940, 1938, 1933, 1927, 1921, 1907, 1903
613 E GRAND AVE	2014, 2010, 2000, 1992, 1991, 1989, 1984, 1980, 1976, 1975, 1970, 1966, 1961, 1960, 1952, 1948, 1945, 1943, 1940, 1927, 1921, 1907, 1903
613 E Grand Ave	2006, 2000, 1995, 1992, 1991, 1989, 1985, 1984, 1980, 1976, 1975, 1971, 1970, 1966, 1965, 1962, 1961, 1960, 1956, 1955, 1952, 1950, 1948, 1945, 1943, 1940, 1938, 1933, 1927, 1921, 1907, 1903
613 GRAND AVE	2014, 2010, 2006, 1995, 1992, 1991, 1989, 1985, 1984, 1980, 1976, 1975, 1971, 1970, 1966, 1965, 1962, 1961, 1960, 1956, 1955, 1952, 1950, 1948, 1945, 1943, 1940, 1938, 1933, 1927, 1921, 1907, 1903
613 GRAND AVE E	2014, 2010, 2006, 2000, 1995, 1992, 1991, 1989, 1985, 1984, 1976, 1975, 1971, 1970, 1966, 1965, 1962, 1961, 1960, 1956, 1955, 1952, 1950, 1948, 1945, 1943, 1940, 1938, 1933, 1927, 1921, 1907, 1903
619 2ND AVE E	2014, 2010, 2006, 1995, 1992, 1991, 1989, 1985, 1984, 1976, 1975, 1971, 1970, 1966, 1965, 1962, 1961, 1960, 1956, 1955, 1952, 1950, 1948, 1945, 1943, 1940, 1938, 1933, 1927, 1921, 1907, 1903
619 E 2ND AVE	2014, 2010, 2000, 1995, 1992, 1991, 1989, 1984, 1980, 1975, 1970, 1966, 1961, 1960, 1955, 1952, 1950, 1948, 1945, 1943, 1940, 1933, 1927, 1921, 1907, 1903
619 E GRAND AV J JOS C USN	2014, 2010, 2006, 2000, 1995, 1992, 1991, 1989, 1985, 1984, 1980, 1976, 1975, 1971, 1970, 1966, 1965, 1962, 1961, 1960, 1956, 1955, 1952, 1950, 1948, 1945, 1943, 1940, 1933, 1927, 1921, 1907, 1903
619 E GRAND AVE	2014, 2010, 2006, 2000, 1995, 1992, 1991, 1989, 1985, 1984, 1980, 1976, 1975, 1971, 1970, 1966, 1961, 1960, 1952, 1948, 1943, 1940, 1927, 1921, 1907, 1903
619 E OHIO AVE	2014, 2010, 2006, 2000, 1992, 1991, 1989, 1985, 1984, 1980, 1976, 1975, 1971, 1970, 1966, 1965, 1962, 1961, 1960, 1956, 1955, 1952, 1950, 1948, 1945, 1943, 1940, 1938, 1933, 1927, 1921, 1907, 1903

FINDINGS

Address Researched

Address Not Identified in Research Source

704 E GRAND AVE	2014, 2010, 2000, 1995, 1992, 1991, 1989, 1984, 1980, 1975, 1970, 1966, 1965, 1962, 1961, 1960, 1956, 1955, 1952, 1950, 1948, 1945, 1943, 1940, 1938, 1933, 1927, 1921, 1907, 1903
704 E OHIO AVE	2014, 2010, 2000, 1995, 1992, 1989, 1985, 1984, 1980, 1975, 1970, 1966, 1961, 1960, 1956, 1955, 1952, 1948, 1943, 1940, 1938, 1933, 1927, 1921, 1907, 1903
704 GRAND AVE	2014, 2010, 2006, 1995, 1992, 1991, 1989, 1985, 1984, 1980, 1976, 1975, 1971, 1970, 1966, 1965, 1962, 1961, 1960, 1956, 1955, 1952, 1950, 1948, 1945, 1943, 1940, 1938, 1933, 1927, 1921, 1907, 1903
704 GRAND AVE E	2014, 2010, 2006, 2000, 1995, 1992, 1991, 1989, 1985, 1984, 1976, 1975, 1971, 1970, 1966, 1965, 1962, 1961, 1960, 1956, 1955, 1952, 1950, 1948, 1945, 1943, 1940, 1938, 1933, 1927, 1921, 1907, 1903
704 OHIO AVE E	2014, 2010, 2006, 1995, 1992, 1991, 1989, 1985, 1984, 1976, 1975, 1971, 1970, 1966, 1965, 1962, 1961, 1960, 1956, 1955, 1952, 1950, 1948, 1945, 1943, 1940, 1938, 1933, 1927, 1921, 1907, 1903
705 E 2ND AVE	2014, 2010, 2006, 2000, 1995, 1992, 1991, 1989, 1985, 1984, 1980, 1976, 1975, 1971, 1970, 1966, 1965, 1962, 1961, 1960, 1956, 1955, 1952, 1950, 1945, 1943, 1940, 1938, 1933, 1927, 1921, 1907, 1903
705 E OHIO AVE	2014, 2010, 2000, 1995, 1992, 1989, 1984, 1980, 1976, 1975, 1971, 1970, 1966, 1965, 1962, 1961, 1960, 1956, 1955, 1952, 1950, 1948, 1945, 1943, 1940, 1938, 1933, 1927, 1921, 1907, 1903
705 E Ohio Ave	2006, 2000, 1995, 1992, 1991, 1989, 1985, 1984, 1980, 1976, 1975, 1971, 1970, 1966, 1965, 1962, 1961, 1960, 1956, 1955, 1952, 1950, 1948, 1945, 1943, 1940, 1938, 1933, 1927, 1921, 1907, 1903
705 OHIO AVE E	2014, 2010, 2006, 1995, 1992, 1991, 1989, 1985, 1984, 1976, 1975, 1971, 1970, 1966, 1965, 1962, 1961, 1960, 1956, 1955, 1952, 1950, 1948, 1945, 1943, 1940, 1938, 1933, 1927, 1921, 1907, 1903
706 E GRAND AVE	2014, 2010, 2006, 2000, 1995, 1992, 1991, 1989, 1985, 1984, 1980, 1976, 1975, 1971, 1970, 1966, 1962, 1961, 1960, 1956, 1955, 1952, 1950, 1948, 1945, 1943, 1940, 1938, 1933, 1927, 1921, 1907, 1903
706 E OHIO AVE	2014, 2010, 2000, 1995, 1992, 1991, 1989, 1985, 1984, 1980, 1976, 1975, 1970, 1966, 1961, 1960, 1955, 1952, 1948, 1945, 1943, 1940, 1933, 1927, 1921, 1907, 1903
706 OHIO AVE E	2014, 2010, 2006, 1995, 1992, 1991, 1989, 1985, 1984, 1980, 1976, 1975, 1971, 1970, 1966, 1965, 1962, 1961, 1960, 1956, 1955, 1952, 1950, 1948, 1945, 1943, 1940, 1938, 1933, 1927, 1921, 1907, 1903
710 2ND AVE E	2014, 2010, 2006, 1995, 1992, 1991, 1989, 1985, 1984, 1980, 1976, 1975, 1971, 1970, 1966, 1965, 1962, 1961, 1960, 1956, 1955, 1952, 1950, 1948, 1945, 1943, 1940, 1938, 1933, 1927, 1921, 1907, 1903
710 E 2ND AVE	2014, 2010, 2000, 1995, 1992, 1991, 1989, 1985, 1984, 1980, 1976, 1975, 1970, 1966, 1962, 1961, 1960, 1956, 1955, 1952, 1950, 1948, 1945, 1943, 1940, 1938, 1933, 1927, 1921, 1907, 1903
710 E GRAND AVE	2014, 2010, 2000, 1995, 1992, 1991, 1989, 1984, 1980, 1976, 1975, 1970, 1966, 1961, 1960, 1952, 1950, 1948, 1945, 1943, 1940, 1938, 1933, 1927, 1921, 1907, 1903
710 E Grand Ave	2006, 2000, 1995, 1992, 1991, 1989, 1985, 1984, 1980, 1976, 1975, 1971, 1970, 1966, 1965, 1962, 1961, 1960, 1956, 1955, 1952, 1950, 1948, 1945, 1943, 1940, 1938, 1933, 1927, 1921, 1907, 1903
710 E OHIO AVE	2014, 2010, 2000, 1995, 1992, 1991, 1989, 1985, 1984, 1980, 1976, 1975, 1970, 1966, 1961, 1960, 1956, 1955, 1952, 1950, 1948, 1945, 1943, 1940, 1938, 1933, 1927, 1921, 1907, 1903

FINDINGS

Address Researched

Address Not Identified in Research Source

719 E 2nd Ave	2006, 2000, 1995, 1992, 1991, 1989, 1985, 1984, 1980, 1976, 1975, 1971, 1970, 1966, 1965, 1962, 1961, 1960, 1956, 1955, 1952, 1950, 1948, 1945, 1943, 1940, 1938, 1933, 1927, 1921, 1907, 1903
719 E GRAND AVE	2014, 2010, 2006, 2000, 1995, 1992, 1991, 1989, 1985, 1984, 1980, 1975, 1971, 1970, 1966, 1961, 1960, 1955, 1952, 1950, 1948, 1945, 1943, 1940, 1938, 1933, 1927, 1921, 1907, 1903
720 2ND AVE E	2014, 2010, 2006, 1995, 1992, 1991, 1989, 1985, 1984, 1980, 1976, 1975, 1971, 1970, 1966, 1965, 1962, 1961, 1960, 1956, 1955, 1952, 1950, 1948, 1945, 1943, 1940, 1938, 1933, 1927, 1921, 1907, 1903
720 E 2ND AVE	2014, 2010, 2000, 1995, 1992, 1991, 1989, 1984, 1980, 1976, 1975, 1970, 1966, 1961, 1960, 1956, 1955, 1952, 1950, 1948, 1945, 1943, 1940, 1938, 1933, 1927, 1921, 1907, 1903
720 E GRANT AVE	2014, 2010, 2006, 2000, 1995, 1992, 1991, 1989, 1985, 1984, 1980, 1976, 1975, 1971, 1970, 1966, 1965, 1961, 1960, 1955, 1952, 1950, 1948, 1945, 1943, 1940, 1938, 1933, 1927, 1921, 1907, 1903
721 2ND AVE E	2014, 2010, 2006, 1995, 1992, 1991, 1989, 1985, 1984, 1980, 1976, 1975, 1971, 1970, 1966, 1965, 1962, 1961, 1960, 1956, 1955, 1952, 1950, 1948, 1945, 1943, 1940, 1938, 1933, 1927, 1921, 1907, 1903
721 E 2ND AVE	2014, 2010, 2000, 1995, 1992, 1991, 1989, 1985, 1984, 1980, 1976, 1975, 1971, 1970, 1966, 1965, 1962, 1961, 1960, 1956, 1955, 1952, 1950, 1948, 1945, 1943, 1940, 1938, 1933, 1927, 1921, 1907, 1903
721 E 2ND AY	2014, 2010, 2006, 2000, 1995, 1992, 1989, 1985, 1984, 1980, 1976, 1975, 1971, 1970, 1966, 1965, 1962, 1961, 1960, 1956, 1955, 1952, 1950, 1948, 1945, 1943, 1940, 1938, 1933, 1927, 1921, 1907, 1903
721 E OHIO AVE	2014, 2010, 2006, 2000, 1995, 1992, 1991, 1989, 1985, 1984, 1980, 1976, 1975, 1971, 1970, 1966, 1961, 1960, 1955, 1952, 1950, 1948, 1945, 1943, 1940, 1938, 1933, 1927, 1921, 1907, 1903
722 2ND AVE E	2014, 2010, 2006, 1995, 1992, 1991, 1989, 1985, 1984, 1980, 1976, 1975, 1971, 1970, 1966, 1965, 1962, 1961, 1960, 1956, 1955, 1952, 1950, 1948, 1945, 1943, 1940, 1938, 1933, 1927, 1921, 1907, 1903
722 E 2ND AVE	2014, 2010, 2000, 1995, 1992, 1989, 1985, 1984, 1980, 1976, 1975, 1970, 1966, 1961, 1960, 1956, 1955, 1952, 1950, 1948, 1945, 1943, 1940, 1938, 1933, 1927, 1921, 1907, 1903
722 E GRANT AVE	2014, 2010, 2006, 2000, 1995, 1992, 1991, 1989, 1985, 1984, 1980, 1976, 1975, 1971, 1970, 1966, 1965, 1961, 1960, 1955, 1952, 1950, 1948, 1945, 1943, 1940, 1938, 1933, 1927, 1921, 1907, 1903
726 2ND AVE E	2014, 2010, 2006, 1995, 1992, 1991, 1989, 1985, 1984, 1976, 1975, 1971, 1970, 1966, 1965, 1962, 1961, 1960, 1956, 1955, 1952, 1950, 1948, 1945, 1943, 1940, 1938, 1933, 1927, 1921, 1907, 1903
726 E 2ND AVE	2014, 2010, 2006, 2000, 1995, 1992, 1991, 1989, 1984, 1980, 1976, 1975, 1970, 1966, 1961, 1960, 1955, 1952, 1950, 1948, 1945, 1943, 1940, 1938, 1933, 1927, 1921, 1907, 1903
726 E GRAND AVE	2014, 2010, 2000, 1992, 1989, 1985, 1984, 1980, 1976, 1975, 1970, 1966, 1961, 1960, 1952, 1950, 1948, 1943, 1927, 1921, 1907, 1903
726 E Grand Ave	2006, 2000, 1995, 1992, 1991, 1989, 1985, 1984, 1980, 1976, 1975, 1971, 1970, 1966, 1965, 1962, 1961, 1960, 1956, 1955, 1952, 1950, 1948, 1945, 1943, 1940, 1938, 1933, 1927, 1921, 1907, 1903
726 GRAND AVE	2014, 2010, 2006, 1995, 1992, 1991, 1989, 1985, 1984, 1980, 1976, 1975, 1971, 1970, 1966, 1965, 1962, 1961, 1960, 1956, 1955, 1952, 1950, 1948, 1945, 1943, 1940, 1938, 1933, 1927, 1921, 1907, 1903

FINDINGS

Address Researched

Address Not Identified in Research Source

727 2ND AVE E	2014, 2010, 2006, 2000, 1995, 1992, 1991, 1989, 1985, 1984, 1976, 1975, 1971, 1970, 1966, 1965, 1962, 1961, 1960, 1956, 1955, 1952, 1950, 1948, 1945, 1943, 1940, 1938, 1933, 1927, 1921, 1907, 1903
727 E 2ND AVE	2014, 2010, 2000, 1995, 1992, 1991, 1989, 1985, 1984, 1980, 1976, 1975, 1970, 1966, 1961, 1960, 1955, 1952, 1948, 1945, 1943, 1940, 1938, 1933, 1927, 1921, 1907, 1903
727 E GRAND AVE	2014, 2010, 2000, 1995, 1989, 1984, 1980, 1976, 1975, 1971, 1970, 1966, 1961, 1960, 1952, 1948, 1945, 1943, 1940, 1938, 1933, 1927, 1921, 1907, 1903
727 E Grand Ave	2006, 2000, 1995, 1992, 1991, 1989, 1985, 1984, 1980, 1976, 1975, 1971, 1970, 1966, 1965, 1962, 1961, 1960, 1956, 1955, 1952, 1950, 1948, 1945, 1943, 1940, 1938, 1933, 1927, 1921, 1907, 1903
727 E Ohio Ave	2006, 2000, 1995, 1992, 1991, 1989, 1985, 1984, 1980, 1976, 1975, 1971, 1970, 1966, 1965, 1962, 1961, 1960, 1956, 1955, 1952, 1950, 1948, 1945, 1943, 1940, 1938, 1933, 1927, 1921, 1907, 1903
727 E OHIO AVE	2014, 2010, 2000, 1995, 1992, 1991, 1989, 1984, 1980, 1975, 1971, 1970, 1966, 1965, 1962, 1961, 1960, 1956, 1955, 1952, 1950, 1948, 1945, 1943, 1940, 1938, 1933, 1927, 1921, 1907, 1903
727 GRAND AVE	2014, 2010, 2006, 1995, 1992, 1991, 1989, 1985, 1984, 1980, 1976, 1975, 1971, 1970, 1966, 1965, 1962, 1961, 1960, 1956, 1955, 1952, 1950, 1948, 1945, 1943, 1940, 1938, 1933, 1927, 1921, 1907, 1903
727 OHIO AVE E	2014, 2010, 2006, 1995, 1992, 1991, 1989, 1985, 1984, 1976, 1975, 1971, 1970, 1966, 1965, 1962, 1961, 1960, 1956, 1955, 1952, 1950, 1948, 1945, 1943, 1940, 1938, 1933, 1927, 1921, 1907, 1903
730 E OHIO	2014, 2010, 2006, 2000, 1995, 1992, 1991, 1989, 1985, 1984, 1980, 1976, 1975, 1971, 1970, 1966, 1965, 1962, 1961, 1960, 1956, 1955, 1952, 1950, 1948, 1945, 1943, 1940, 1938, 1927, 1921, 1907, 1903
735 2ND AVE E	2014, 2010, 2006, 1995, 1992, 1991, 1989, 1985, 1984, 1976, 1975, 1971, 1970, 1966, 1965, 1962, 1961, 1960, 1956, 1955, 1952, 1950, 1948, 1945, 1943, 1940, 1938, 1933, 1927, 1921, 1907, 1903
735 E 2ND	2014, 2010, 2006, 2000, 1995, 1992, 1991, 1989, 1985, 1984, 1980, 1976, 1975, 1971, 1970, 1966, 1965, 1962, 1961, 1960, 1955, 1952, 1950, 1948, 1945, 1943, 1940, 1938, 1933, 1927, 1921, 1907, 1903
735 E 2ND AVE	2014, 2010, 2000, 1992, 1989, 1984, 1980, 1976, 1975, 1970, 1966, 1961, 1960, 1955, 1952, 1948, 1945, 1943, 1940, 1938, 1933, 1927, 1921, 1907, 1903
735 E OHIO AVE	2014, 2010, 2000, 1989, 1984, 1980, 1975, 1970, 1966, 1961, 1960, 1956, 1955, 1952, 1950, 1948, 1945, 1943, 1940, 1938, 1933, 1927, 1921, 1907, 1903
735 E Ohio Ave	2006, 2000, 1995, 1992, 1991, 1989, 1985, 1984, 1980, 1976, 1975, 1971, 1970, 1966, 1965, 1962, 1961, 1960, 1956, 1955, 1952, 1950, 1948, 1945, 1943, 1940, 1938, 1933, 1927, 1921, 1907, 1903
735 OHIO AVE E	2014, 2010, 2006, 1995, 1992, 1991, 1989, 1985, 1984, 1976, 1975, 1971, 1970, 1966, 1965, 1962, 1961, 1960, 1956, 1955, 1952, 1950, 1948, 1945, 1943, 1940, 1938, 1933, 1927, 1921, 1907, 1903
736 2ND AVE E	2014, 2010, 2006, 2000, 1995, 1992, 1991, 1989, 1985, 1984, 1976, 1975, 1971, 1970, 1966, 1965, 1962, 1961, 1960, 1956, 1955, 1952, 1950, 1948, 1945, 1943, 1940, 1938, 1933, 1927, 1921, 1907, 1903
736 E 2ND AN	2014, 2010, 2006, 2000, 1992, 1991, 1989, 1985, 1984, 1980, 1976, 1975, 1971, 1970, 1966, 1965, 1962, 1961, 1960, 1956, 1955, 1952, 1950, 1948, 1945, 1943, 1940, 1938, 1933, 1927, 1921, 1907, 1903
736 E 2ND AVE	2014, 2010, 2006, 2000, 1995, 1992, 1989, 1984, 1980, 1975, 1971, 1970, 1966, 1965, 1962, 1961, 1960, 1956, 1955, 1952, 1950, 1948, 1945, 1943, 1940, 1938, 1933, 1927, 1921, 1907, 1903

FINDINGS

Address Researched

Address Not Identified in Research Source

736 E GRAND AVE	2014, 2010, 2000, 1995, 1992, 1991, 1989, 1984, 1980, 1976, 1975, 1970, 1966, 1965, 1961, 1960, 1956, 1955, 1952, 1950, 1948, 1945, 1943, 1940, 1938, 1933, 1927, 1921, 1907, 1903
736 E Grand Ave	2006, 2000, 1995, 1992, 1991, 1989, 1985, 1984, 1980, 1976, 1975, 1971, 1970, 1966, 1965, 1962, 1961, 1960, 1956, 1955, 1952, 1950, 1948, 1945, 1943, 1940, 1938, 1933, 1927, 1921, 1907, 1903
736 E OHIO AVE	2014, 2010, 2006, 2000, 1995, 1992, 1991, 1989, 1985, 1984, 1980, 1976, 1975, 1970, 1966, 1961, 1960, 1952, 1948, 1945, 1943, 1940, 1933, 1927, 1921, 1907, 1903
736 GRAND AVE	2014, 2010, 2006, 1995, 1992, 1991, 1989, 1985, 1984, 1980, 1976, 1975, 1971, 1970, 1966, 1965, 1962, 1961, 1960, 1956, 1955, 1952, 1950, 1948, 1945, 1943, 1940, 1938, 1933, 1927, 1921, 1907, 1903
737 E GRAND AVE	2014, 2010, 2000, 1992, 1984, 1980, 1975, 1970, 1966, 1962, 1961, 1960, 1956, 1955, 1952, 1950, 1948, 1945, 1943, 1940, 1938, 1933, 1927, 1921, 1907, 1903
737 E Grand Ave	2006, 2000, 1995, 1992, 1991, 1989, 1985, 1984, 1980, 1976, 1975, 1971, 1970, 1966, 1965, 1962, 1961, 1960, 1956, 1955, 1952, 1950, 1948, 1945, 1943, 1940, 1938, 1933, 1927, 1921, 1907, 1903
737 E OHIO AVE	2014, 2010, 2006, 2000, 1995, 1992, 1991, 1989, 1985, 1984, 1980, 1975, 1970, 1966, 1961, 1960, 1956, 1955, 1952, 1950, 1948, 1945, 1943, 1940, 1938, 1933, 1927, 1921, 1907, 1903
737 GRAND AVE	2014, 2010, 2006, 1995, 1992, 1991, 1989, 1985, 1984, 1980, 1976, 1975, 1971, 1970, 1966, 1965, 1962, 1961, 1960, 1956, 1955, 1952, 1950, 1948, 1945, 1943, 1940, 1938, 1933, 1927, 1921, 1907, 1903
737 GRAND AVE E	2014, 2010, 2006, 2000, 1995, 1992, 1991, 1989, 1985, 1984, 1976, 1975, 1971, 1970, 1966, 1965, 1962, 1961, 1960, 1956, 1955, 1952, 1950, 1948, 1945, 1943, 1940, 1938, 1933, 1927, 1921, 1907, 1903
737 OHIO AVE E	2014, 2010, 2006, 1995, 1992, 1991, 1989, 1985, 1984, 1976, 1975, 1971, 1970, 1966, 1965, 1962, 1961, 1960, 1956, 1955, 1952, 1950, 1948, 1945, 1943, 1940, 1938, 1933, 1927, 1921, 1907, 1903
739 E OHIO AVE	2014, 2010, 2006, 2000, 1995, 1992, 1991, 1989, 1985, 1984, 1980, 1975, 1971, 1970, 1966, 1961, 1960, 1956, 1955, 1952, 1950, 1948, 1945, 1943, 1940, 1938, 1933, 1927, 1921, 1907, 1903
740 E GRAND AVE	2014, 2010, 2006, 2000, 1995, 1992, 1991, 1989, 1985, 1984, 1980, 1976, 1975, 1970, 1966, 1961, 1960, 1952, 1948, 1943, 1940, 1938, 1933, 1927, 1921, 1907, 1903
740 GRAND AVE	2014, 2010, 2006, 1995, 1992, 1991, 1989, 1985, 1984, 1980, 1976, 1975, 1971, 1970, 1966, 1965, 1962, 1961, 1960, 1956, 1955, 1952, 1950, 1948, 1945, 1943, 1940, 1938, 1933, 1927, 1921, 1907, 1903
741 E OHIO AVE	2014, 2010, 2006, 2000, 1995, 1992, 1991, 1989, 1985, 1984, 1980, 1975, 1970, 1966, 1962, 1961, 1960, 1956, 1955, 1952, 1950, 1948, 1945, 1943, 1940, 1938, 1933, 1927, 1921, 1907, 1903
741 OHIO AVE E	2014, 2010, 2006, 1995, 1992, 1991, 1989, 1985, 1984, 1980, 1976, 1975, 1971, 1970, 1966, 1965, 1962, 1961, 1960, 1956, 1955, 1952, 1950, 1948, 1945, 1943, 1940, 1938, 1933, 1927, 1921, 1907, 1903
742 E OHIO	2014, 2010, 2006, 2000, 1995, 1992, 1991, 1989, 1985, 1984, 1980, 1976, 1975, 1971, 1970, 1966, 1965, 1962, 1961, 1960, 1956, 1955, 1952, 1950, 1948, 1945, 1943, 1940, 1938, 1927, 1921, 1907, 1903
742 E OHIO AVE	2014, 2010, 2006, 2000, 1995, 1992, 1991, 1989, 1985, 1984, 1980, 1976, 1975, 1971, 1970, 1966, 1965, 1962, 1961, 1960, 1956, 1955, 1952, 1948, 1943, 1940, 1938, 1933, 1927, 1921, 1907, 1903

FINDINGS

Address Researched

759 E GRAND AV SERELDA J
WID FRANK

759 E GRAND AVE

759 E OHIO AVE

759 GRAND AVE

759 GRAND AVE E

760 2ND AVE E

760 E 2ND AVE

761 2ND AVE E

761 E 2ND

761 E 2ND AVE

761 E OHIO AVE

768 E GRANT AVE

Address Not Identified in Research Source

2014, 2010, 2006, 2000, 1995, 1992, 1991, 1989, 1985, 1984, 1980, 1976, 1975, 1971, 1970, 1966, 1965, 1962, 1961, 1960, 1956, 1955, 1952, 1950, 1948, 1945, 1943, 1940, 1938, 1927, 1921, 1907, 1903

2014, 2010, 2006, 2000, 1995, 1992, 1989, 1984, 1980, 1975, 1970, 1966, 1961, 1960, 1952, 1948, 1945, 1943, 1940, 1927, 1921, 1907, 1903

2014, 2010, 2006, 2000, 1995, 1992, 1991, 1989, 1985, 1984, 1980, 1976, 1975, 1970, 1966, 1961, 1960, 1956, 1955, 1952, 1950, 1948, 1945, 1943, 1940, 1938, 1933, 1927, 1921, 1907, 1903

2014, 2010, 2006, 1995, 1992, 1991, 1989, 1985, 1984, 1980, 1976, 1975, 1971, 1970, 1966, 1965, 1962, 1961, 1960, 1956, 1955, 1952, 1950, 1948, 1945, 1943, 1940, 1938, 1933, 1927, 1921, 1907, 1903

2014, 2010, 2006, 2000, 1995, 1992, 1991, 1989, 1985, 1984, 1976, 1975, 1971, 1970, 1966, 1965, 1962, 1961, 1960, 1956, 1955, 1952, 1950, 1948, 1945, 1943, 1940, 1938, 1933, 1927, 1921, 1907, 1903

2014, 2010, 2006, 1995, 1992, 1991, 1989, 1985, 1984, 1976, 1975, 1971, 1970, 1966, 1965, 1962, 1961, 1960, 1956, 1955, 1952, 1950, 1948, 1945, 1943, 1940, 1938, 1933, 1927, 1921, 1907, 1903

2014, 2010, 2000, 1995, 1992, 1991, 1989, 1985, 1984, 1980, 1976, 1975, 1970, 1966, 1961, 1960, 1955, 1952, 1950, 1948, 1945, 1943, 1940, 1938, 1933, 1927, 1921, 1907, 1903

2014, 2010, 2006, 1995, 1992, 1991, 1989, 1985, 1984, 1976, 1975, 1971, 1970, 1966, 1965, 1962, 1961, 1960, 1956, 1955, 1952, 1950, 1948, 1945, 1943, 1940, 1938, 1933, 1927, 1921, 1907, 1903

2014, 2010, 2006, 2000, 1995, 1992, 1991, 1989, 1985, 1984, 1980, 1976, 1975, 1971, 1970, 1966, 1965, 1962, 1961, 1960, 1955, 1952, 1950, 1948, 1945, 1943, 1940, 1938, 1933, 1927, 1921, 1907, 1903

2014, 2010, 2000, 1995, 1992, 1989, 1984, 1980, 1975, 1970, 1966, 1961, 1960, 1956, 1955, 1952, 1950, 1948, 1945, 1943, 1940, 1938, 1933, 1927, 1921, 1907, 1903

2014, 2010, 2006, 2000, 1995, 1992, 1991, 1989, 1985, 1984, 1980, 1976, 1975, 1970, 1966, 1961, 1960, 1956, 1955, 1952, 1950, 1948, 1945, 1943, 1940, 1938, 1933, 1927, 1921, 1907, 1903

2014, 2010, 2006, 2000, 1995, 1992, 1991, 1989, 1985, 1984, 1980, 1976, 1975, 1971, 1970, 1966, 1965, 1961, 1960, 1956, 1955, 1952, 1950, 1948, 1945, 1943, 1940, 1938, 1933, 1927, 1921, 1907, 1903

11.7 Qualifications of the Environmental Professionals

Advantage Environmental Consultants, LLC

ENVIRONMENTAL DUE DILIGENCE AND REMEDIATION SPECIALISTS

SAMANTHA HOPPER Project Manager

EDUCATION

Hawaii Pacific University, Honolulu, HI (2010)
Bachelor of Science- Environmental Science

PROFESSIONAL REGISTRATIONS, LICENSES, AND CERTIFICATIONS

- 40-Hour OSHA HAZWOPER (29 CFR 1910.120)

PROFESSIONAL SUMMARY AND EXPERIENCE

During her educational experience, Ms. Hopper completed numerous environmental research projects pertaining to environmental cost-benefit analysis, sustainability and Hawaiian water quality. She has assisted with the completion of numerous Phase I Environmental Site Assessments on vacant, agricultural, multi-family, commercial, and industrial properties and has a strong working knowledge of ASTM standards for the completion of such assessments. Ms. Hopper is also experienced in the completion ground water monitoring/sampling. She is very proficient in researching and interpreting historical and regulatory information (i.e. aerial photographs; fire insurance, topographic, soil, and geologic maps; and regulatory database reports) pertaining to properties of varying land uses.

SPECIFIC PROJECT EXPERIENCE

1112 North Magnolia Avenue and 2571 West La Palma Avenue Anaheim, California -- Phase I Environmental Site Assessment

Nelson Canyon Donation 79 Hwy Descanso, California -- Phase I Environmental Site Assessment

Forever 21 901 State Street Santa Barbara, California -- Phase I Environmental Site Assessment, PCA and Seismic

Lemon Grove Mossy 3611 and 6000 Lemon Grove Avenue Lemon Grove, California -- Phase I Environmental Site Assessment

7501 Sepulveda Boulevard Culver City, California -- Phase I Environmental Site Assessment

Integral Norman Property 316 East Mission Road San Marcos, California -- Phase I Environmental Site Assessment

Advantage Environmental Consultants, LLC
ENVIRONMENTAL DUE DILIGENCE AND REMEDIATION SPECIALISTS

DANIEL A. WEIS, R.E.H.S.
Branch Manager – Western Regional Office

EDUCATION

- Bachelor of Arts - University of Delaware, Newark, DE (1995)
- Master of Science – Public Health, San Diego State University, San Diego, CA (1998)

PROFESSIONAL REGISTRATIONS, LICENSES, AND CERTIFICATIONS

- Registered Environmental Health Specialist #8172 in the State of California
- OSHA 40-hour Hazardous Waste Operations Worker and Supervisor Certifications and Annual Refreshers

PROFESSIONAL SUMMARY

Mr. Weis is the branch manager of AEC's western regional office based in the City of San Marcos, San Diego County, California. He has 20 years of experience in the environmental sciences and consulting fields and is supported by Professional Geologists, Engineers and other technical team members of AEC staff. His responsibilities at AEC include client development and management, project management, technical oversight and quality control for assessment, remediation and construction oversight services, project staffing, and office financial management. Mr. Weis also completes technical services (including field activities) required of select projects completed by AEC. He has a proven ability to manage multiple personnel and technical projects, negotiate with regulatory agencies and maintain strong and trusting client relationships. Such clientele include but are not limited to local government entities, developers (affordable housing and market rate), Federal government entities, law firms, architectural and engineering firms, commercial lending institutions, conservancies, commercial/industrial real estate owners/managers, insurance companies, wireless telecommunication carriers and other real estate developers. He is also very experienced in the completion of assessment, construction and remediation quality assurance during the completion of urban redevelopment/brownfields projects, many of which have been located in downtown areas of San Diego, Los Angeles, Oakland, San Francisco, and other urban communities throughout the State of California.

PROFESSIONAL EXPERIENCE SUMMARY

Mr. Weis has completed or managed over 2,000 due diligence related environmental assessments and has completed or managed over 500 subsurface environmental investigations of soil gas, soil, groundwater and other media. Such investigations have also included human health and ecological risk assessments, evaluations of indoor air conditions based on interpretations of subsurface conditions, underground storage tank (UST) evaluation/closure and hazardous waste characterization/management. Subsurface activities performed include the completion of soil borings using various drilling technologies, soil and groundwater sampling, installation and sampling of groundwater monitoring wells, free product evaluations, exploratory trenching and real-time delineation using mobile analytical laboratories and other soil screening technology. Assets evaluated include industrial, commercial, residential, agricultural and vacant land sites throughout the State of California and numerous additional states of the Nation, with many of the assessments completed under the regulatory oversight of local environmental regulatory agencies, the California

Regional Water Quality Control Boards (RWQCBs) and the California Environmental Protection Agency Department of Toxic Substances Control (DTSC). Mr. Weis has also conducted and/or managed hundreds of public/environmental health related assessments including electromagnetic field surveys, radionuclide surveys, indoor air quality investigations, radon surveys, drinking water assessments, asbestos containing materials (ACM) and lead-based paint (LBP) surveys and mold/microbial evaluations.

Mr. Weis has managed over 100 remediation or construction management related projects primarily related to source removal of subsurface contaminants including but not limited to petroleum hydrocarbons, chlorinated solvents, heavy metals, organochlorine pesticides and other agricultural related chemicals, dioxins and furans and polychlorinated biphenyls (PCBs). Cost effective solutions and various remedial action options are provided prior to remedial action implementation. He is very proficient in developing remediation cost estimates and evaluating multiple remedial strategies on specific projects and conducting budget tracking to ensure the accuracy of such estimates during remedial implementation. Mr. Weis also assists clients with the preparation of contractor bid specifications, contractor bid and change order reviews for such projects, contractor agreements and project status reports/updates and has conducted presentations to client personnel, regulatory agencies and/or the public pertaining to such remediation related projects. He has also assisted numerous clients in cost recovery efforts from private parties and State/Federal funding programs for environmental assessment and remediation work and has served as an expert witness during legal proceedings (including mediation and jury trial settings) pertaining to environmental related claims. Site specific project descriptions and information is available upon request. Client references are also available upon request.

SPECIFIC PROJECT EXPERIENCE

- 14th and Island, San Diego, California – Development of Site Mitigation Plan, contaminated soil management and disposal concurrent with site construction activities at the superblock construction site in downtown San Diego and achievement of regulatory closure with the County of San Diego Department of Environmental Health.
- 2198 Market Street, San Francisco, California – Phase I and II Environmental Site Assessments, supplemental subsurface investigation, Site Mitigation Plan development, contaminated soil management and disposal concurrent with site construction activities and negotiation/achievement of regulatory closure with the City of San Francisco Department of Public Health.
- Former EZ Serve, 9305 Mission Gorge Road, Santee, California – Closure report preparation and San Diego Regional Water Quality Control Board interface and negotiation/achievement of regulatory closure under State of California low-threat policy.
- French Field – Former Vista Burn Dump, Oceanside, California – Oversight of the capping of a former burn dump/landfill facility and restoration for public use as a sports facility. Negotiation and achievement of regulatory closure with the California Department of Toxic Substances Control with concurrence from the San Diego Regional Water Quality Control Board and the County of San Diego Local Enforcement Agency.
- Indoor Skydiving Facility, 1401 Imperial Avenue, San Diego, California – Development of Soil Management Plan and contaminated soil management and disposal concurrent with site construction activities in downtown San Diego.

- Lemon Grove Avenue Realignment Project, Lemon Grove, California – Development of Impacted Soil Management Plan, Community Health and Safety Plan and Worker Health and Safety Plan and oversight of the implementation of such plans during construction activities.
- North Side Interior Road and Utilities Project at San Diego International Airport, San Diego, California - Subsurface assessment, development of Soil Management Plan and Work Health and Safety Plan and implementation and monitoring of soil management strategies.
- Olympic and Hill, Los Angeles, California – Removal of multiple underground storage tanks and underlying contaminated soil and achievement of regulatory closure with the City of Los Angeles Fire Department.
- San Ysidro - U.S. Land Port of Entry, San Diego, California – Subsurface assessment and development and implementation of soil management strategies.
- Tabata Ranch Site, Carlsbad, California – Development of Soil Management Plan and Community Health and Safety Plan, completion of soil removal action of petroleum hydrocarbon impacted soil, oversight and management of selective reuse and replacement of pesticide impacted soil and subsequent export of inert soils and achievement of regulatory closure with the County of San Diego Department of Environmental Health. Consent to discharge inert soils at an off-site receiving location was granted by the San Diego Regional Water Quality Control Board.
- VA Medical Center Long Beach, 5901 East 7th Street, Long Beach, California - VA Long Beach: Seismic Corrections – Mental Health, Community Living Center and Chiller Replacements Project – Asbestos containing materials and lead-based paint surveys and preparation of abatement contractor bid specifications.

PUBLICATIONS

- Gersberg, R.M., Brown, C., Zambrano, V., Worthington, K., and Weis, D. (2000) Quality of urban runoff in the Tijuana River watershed. In Westerhoff, P. (editors), SCERP Monograph Series (no.2) on Water Issues Along the United States and Mexico Border. : Southwest Center for Environmental Research and Policy, 31-45.
- Weis, D.A., Callaway, J.C., and R.M. Gersberg (2001). Vertical Accretion Rates and Heavy Metal Chronologies in Wetland Sediments of the Tijuana Estuary. *Estuaries* 24(6A).
- Gersberg, R.M., Pitt, J.L., Weis, D.A., and D.D. Yorkey. Characterizing In-Stream Metal Loading in the Tijuana River Watershed. (2002). National TMDL Science and Policy Conference, Specialty Conference Proceeding on CD Rom, November 13-16, Phoenix, Arizona

AFFILIATIONS

Building Industry Association
San Diego Environmental Professionals
San Diego Housing Federation

PROFESSIONAL REFERENCES

Available On Request