



**PHASE I
ENVIRONMENTAL SITE ASSESSMENT REPORT**

**CLAIREMONT VILLAGE SHOPPING CENTER
3001 THROUGH 3089 CLAIREMONT DRIVE AND
2903 BURGNER BOULEVARD
SAN DIEGO, CALIFORNIA**

PREPARED FOR:

**CLAIREMONT VILLAGE QUAD, LLC
C/O KLEEGER ENTERPRISES
12625 HIGH BLUFF DRIVE, SUITE 310
SAN DIEGO, CALIFORNIA 92130**

PREPARED BY:

**GEOCON INCORPORATED
6960 FLANDERS DRIVE
SAN DIEGO, CALIFORNIA 92121-2974**





Project No. G1992-52-01
July 18, 2016

Clairemont Village Quad, LLC
c/o Kleege Enterprises
12625 High Bluff Drive, Suite 310
San Diego, California 92130

Attention: Mr. Chris Smith

Subject: PHASE I ENVIRONMENTAL SITE ASSESSMENT REPORT
CLAIREMONT VILLAGE SHOPPING CENTER
3001 THROUGH 3089 CLAIREMONT DRIVE AND
2903 BURGNER BOULEVARD
SAN DIEGO, CALIFORNIA

Dear Mr. Smith:


As you requested on behalf of Clairemont Village Quad, LLC c/o Kleege Enterprises, we have performed a Phase I Environmental Site Assessment (ESA) of the Clairemont Village Shopping Center located at 3001 through 3089 Clairemont Drive and 2903 Burgener Boulevard (the Site) in San Diego, California. The Site is further identified by County of San Diego Assessor's Parcel Numbers 425-680-09 and -10.

You requested a Phase I ESA to provide information regarding the potential for existing hazardous substances and/or petroleum impacts prior to leasing the Site. The accompanying report presents the details of our Phase I ESA.

We appreciate the opportunity to have performed this Phase I ESA for Clairemont Village Quad, LLC c/o Kleege Enterprises. Please contact us if you have any questions concerning this report or if we may be of further service.

Very truly yours,

GEOCON INCORPORATED


Elizabeth A. Miller, PG
Project Geologist


Jim Brake, PG
Senior Geologist/Vice President

EAM:JB:ejc

(2) Addressee

TABLE OF CONTENTS

PHASE I ENVIRONMENTAL SITE ASSESSMENT REPORT		Page
1.	INTRODUCTION	1
1.1	Purpose	1
1.2	Scope of Services and Objectives	2
1.3	Report Limitations	3
1.4	Data Gaps	3
2.	SITE DESCRIPTION	4
2.1	Location and Legal Description.....	4
2.2	Site and Vicinity General Characteristics	4
2.2.1	Topography.....	4
2.2.2	Geologic Conditions	4
2.2.3	Hydrologic and Hydrogeologic Conditions	5
2.3	Current and Planned Uses of the Site	6
2.4	Descriptions of Structures, Roads, Other Improvements on the Site	6
2.5	Current Uses of Adjoining Properties.....	6
3.	USER-PROVIDED INFORMATION	6
3.1	Title, Appraisal and Sale Agreement Records	6
3.2	Environmental Liens or Activity and Use Limitations	7
3.3	Specialized Knowledge	7
3.4	Commonly Known or Reasonably Ascertainable Information.....	7
3.5	Owner, Property Manager, and Occupant Information	7
3.6	Valuation Reduction for Environmental Issues	7
3.7	Reason for Performing Phase I ESA	7
4.	RECORDS REVIEW	7
4.1	Standard Environmental Record Sources	7
4.1.1	The Site.....	8
4.1.2	Offsite Properties.....	12
4.1.3	Orphan Summary.....	14
4.2	Additional Environmental Record Sources	14
4.2.1	GeoTracker and EnviroStor Websites	15
4.2.2	State of California Department of Conservation, Division of Oil, Gas and Geothermal Resources.....	16
4.2.3	County of San Diego Department of Agriculture, Weights and Measures.....	16
4.2.4	San Diego Air Pollution Control District	16
4.2.5	County of San Diego Department of Environmental Health.....	16
4.2.6	San Diego Gas and Electric Company.....	17
4.3	Previous Environmental Documents	18
5.	HISTORICAL USE	19
5.1	Sanborn, Inc. Fire Insurance Maps	19
5.2	Aerial Photographs	20
5.3	Topographic Maps	22
5.4	City Directory	23
6.	SITE RECONNAISSANCE	24

TABLE OF CONTENTS (Concluded)

PHASE I ENVIRONMENTAL SITE ASSESSMENT REPORT		Page
6.1	Methodology and Limiting Conditions.....	24
6.2	General Site Setting	24
6.3	Onsite Survey	24
6.3.1	Hazardous Substances/ Petroleum Products	26
6.3.2	Hazardous Wastes.....	26
6.3.3	Non-Hazardous Wastes	27
6.3.4	Aboveground or Underground Storage Tanks.....	28
6.3.5	Equipment Potentially Containing PCBs.....	28
6.3.6	Wastewater Systems	28
6.3.7	Evidence of Releases	28
6.4	Offsite Survey	28
7.	INTERVIEWS	29
8.	SUMMARY OF FINDINGS	31
8.1	Aboveground and Underground Storage Tanks	32
8.2	Other Site Issues	32
8.3	Historical Land Use	32
9.	CONCLUSIONS AND RECOMMENDATIONS.....	34
9.1	Aboveground and Underground Storage Tanks	34
9.2	Other Site Issues	34
9.3	Historical Land Use	34
10.	REFERENCES.....	35
11.	QUALIFICATIONS	36
FIGURES		
1.	Vicinity Map	
2.	Site Plan	
PHOTOGRAPHS (1 through 38)		
APPENDICES		
A.	County of San Diego Assessor Parcel Map and Tenant Map	
B.	Questionnaires	
C.	EDR Radius Map with GeoCheck	
D.	Department of Environmental Health Records	
E.	EDR Sanborn, Inc. Fire Insurance Maps	
F.	EDR Historical Aerial Photographs	
G.	EDR Historical Topographic Maps	
H.	EDR City Directory Abstract	
I.	Clairemont Village Cleaners H2PRO Detergent Safety Data Sheet	

PHASE I ENVIRONMENTAL SITE ASSESSMENT REPORT

1. INTRODUCTION

This report presents the results of a Phase I Environmental Site Assessment (ESA) of the Clairemont Village Shopping Center located at 3001 through 3089 Clairemont Drive and 2903 Burgener Boulevard (the Site) in San Diego, California (Figure 1). Clairemont Village Quad, LLC c/o Kleege Enterprises (the Client) requested this Phase I ESA prior to leasing the Site.

1.1 Purpose

The purpose of the Phase I ESA was to identify evidence or indications of ‘recognized environmental conditions’ (REC) as defined by the American Society for Testing and Materials (ASTM) *Designation E 1527-13 Standard Practice for Environmental Site Assessments: Phase I Environmental Site Assessment Process*. Section 1.1.1 of ASTM Designation E 1527-13 defines an REC as “the presence or likely presence of any hazardous substances or petroleum products in, on, or at a property: (1) due to release to the environment; (2) under conditions indicative of a release to the environment; or (3) under conditions that pose a material threat of a future release to the environment. De minimis conditions are not recognized environmental conditions.” De minimis conditions are those that generally do not present a threat to human health or the environment and that generally would not be the subject of the enforcement action if brought to the attention of appropriate governmental agencies.

ASTM *Designation E 1527-13* also defines ‘Historical’ and ‘Controlled’ RECs. They define an ‘Historical REC’ (HREC) as “A past release of any hazardous substances or petroleum products that has occurred in connection with the property and has been addressed to the satisfaction of the applicable regulatory authority or meeting unrestricted use criteria established by a regulatory authority, without subjecting the property to any required controls (for example, property use restrictions, activity and use limitations, institutional controls, or engineering controls).” ASTM defines a ‘Controlled REC’ (CREC) as “a recognized environmental condition resulting from a past release of hazardous substances or petroleum products that has been addressed to the satisfaction of the applicable regulatory authority (for example, as evidenced by the issuance of a no further action letter or equivalent, or meeting risk-based criteria established by regulatory authority), with hazardous substances or petroleum products allowed to remain in place subject to the implementation of required controls (for example, property use restrictions, activity and use limitations, institutional controls, or engineering controls).”

The ASTM Standard recognizes that the Client may wish to consider other environmental issues at a Site that would be out of scope, such as the presence of asbestos containing materials (ACM) and

lead containing paint (LCP). This assessment was designed to address these other business environmental risks (BER).

We also conducted the Phase I ESA in general accordance with the requirements of 40 Code of Federal Regulations (CFR) Part 312 titled *Standards and Practices for All Appropriate Inquiries*, as required under Sections 101(35)(B)(ii) and (iii) of the Comprehensive Environmental Response, Compensation, and Liability Act (CERCLA). The purpose of conducting an all appropriate inquiries investigation into the previous ownership and uses of a property is to meet the provisions necessary for the landowner, contiguous property owner, and/or bona fide prospective purchaser to qualify for certain landowner liability protections under CERCLA.

The following principles are an integral part of ASTM Designation E1527-13:

- **“Uncertainty Not Eliminated** - No environmental site assessment can wholly eliminate uncertainty regarding the potential for recognized environmental conditions in connection with a property. Performance of this practice is intended to reduce, but not eliminate, uncertainty regarding the potential for recognized environmental conditions in connection with a property, and this practice recognizes reasonable limits of time and cost.”
- **“Not Exhaustive** - All Appropriate Inquiries does not mean an exhaustive assessment of a property. There is a point at which the cost of information obtained or the time required to gather it outweighs the usefulness of the information and, in fact, may be a material detriment to the orderly completion of transactions. One of the purposes of this practice is to identify a balance between the competing goals of limiting the costs and time demands inherent in performing an environmental site assessment and the reduction of uncertainty about unknown conditions resulting from additional information.”
- **“Level of Inquiry is Variable** – Not every property will warrant the same level of assessment. Consistent with good commercial and customary practice, the appropriate level of environmental site assessment will be guided by the type of property subject to assessment, the expertise and risk tolerance of the user, and the information developed in the course of the inquiry.”

1.2 Scope of Services and Objectives

Our Change Order dated June 16, 2016, describes the scope of services for this Phase I ESA. We performed the scope of services as outlined in our change order.

The main components of the Phase I ESA and their objectives, as specified by the referenced standards, include the following:

- **Physical Setting Review:** we reviewed physical setting references for information concerning the topographic, geologic, and hydrogeologic characteristics of the Site and vicinity. Such information may be indicative of pathways (i.e., direction and/or extent) that a contaminant could migrate along in the event of a spill or release.

- **Regulatory Agency Records Review:** we reviewed publicly available Federal, State, and local regulatory agency records for information regarding the use, storage, and disposal of hazardous substances and/or petroleum products at the Site and facilities and properties adjoining or within ¼ mile of the Site. Such records may identify RECs at or potentially affecting the Site.
- **Site History Review:** we reviewed information regarding the historical uses of the Site and adjoining and nearby facilities and properties back to the Site's and other properties' first use or 1940, whichever is earlier, that could have led to RECs on or near the Site. Historical sources reviewed included aerial photographs, topographic maps, and city directories. In addition, we conducted interviews with persons who were expected to be reasonably knowledgeable about historical and/or current conditions at and uses of the Site.
- **Site Reconnaissance:** we performed a site reconnaissance to observe site conditions and activities for evidence of RECs. The site reconnaissance was for the Site only. Offsite properties and features were viewed solely from the vantage of the Site and public thoroughfares.

1.3 Report Limitations

We prepared this Phase I ESA report exclusively for the Client. The information obtained is only relevant for the dates of the records reviewed or as of the date of the latest site visit. Therefore, the information contained herein is only valid as of the date of the report.

The Client should recognize that this report is not a comprehensive site characterization and should not be construed as such. The findings and conclusions presented in this report are predicated on the site reconnaissance, a review of the specified regulatory records, and a review of the historical usage of the Site, as presented in this report. The Client should also understand that wetlands, lead in drinking water, radon, mercury related to mining activities, and methane surveys were not included in the scope of services for this Phase I ESA. Assessment for potential naturally occurring hazards such as asbestos and arsenic was also not included.

Therefore, the report should only be deemed conclusive with respect to the information obtained. No guarantee or warranty of the results of the Phase I ESA is implied within the intent of this report or any subsequent reports, correspondence or consultation, either express or implied. We conducted the services summarized herein in accordance with the local standard of care in the geographic region at the time the services were rendered.

1.4 Data Gaps

A data gap is defined by ASTM Designation E 1527-13 as "a lack of or inability to obtain information required by this practice despite good faith efforts by the environmental professional to gather such information." Data gaps could include such things as insufficient historical information, the inability to interview persons with direct site knowledge (e.g., the owner(s), past owner(s),

tenants, workers, etc.) or the lack of access to all parts of a site during the site reconnaissance. We identified no data gaps during this investigation.

2. SITE DESCRIPTION

This section provides information regarding the location and physical characteristics of the Site including its size, topography, geologic, soil, and hydrogeologic conditions.

2.1 Location and Legal Description

The Site is located at 3001 through 3089 Clairemont Drive and 2903 Burgener Boulevard in San Diego, San Diego County, California. The Site is depicted on the United States Geological Survey's (USGS) La Jolla, California 7.5-minute topographic map (USGS, 2012) in the southeastern quarter of Section 9 of Township 16 South, Range 3 West, San Bernardino Base and Meridian on the United States Geological Survey's (USGS, 2012).

The Site is further identified by San Diego County Assessor's Parcel Numbers 425-680-09 and -10. A parcel map depicting the Site is in Appendix A.

2.2 Site and Vicinity General Characteristics

The approximate 13-acre Site is developed with the Clairemont Village Shopping Center. The shopping center comprises eleven buildings totaling approximately 127,000 square feet of retail space occupied by 33 tenants. The Site is located in an area of commercial and residential properties.

2.2.1 Topography

The USGS La Jolla topographic map (USGS, 2012) shows the topography of the Site as gently sloping to the west to southwest from an elevation of approximately 320 feet above mean sea level (MSL) in its northeastern portion to approximately 300 feet above MSL in its southwestern portion.

2.2.2 Geologic Conditions

The Site is located in the Peninsular Ranges geomorphic province of Southern California (Norris and Webb, 1990). This geomorphic province encompasses an area that extends 900 miles from the Transverse Ranges and the Los Angeles Basin south to the tip of Baja California. In general, the province consists of rugged mountains underlain by Mesozoic igneous and metamorphic rocks to the east, and a dissected coastal plain underlain by Cenozoic sediments to the west. The province varies in width from approximately 30 to 100 miles, and is traversed by a group of faults and fault zones trending roughly northwest.

Information regarding the surface geologic conditions at and in proximity to the Site was obtained from the *Geologic Map of the San Diego 30' x 60' Quadrangle, California* (USGS, 2008). The geology of the Site is mapped as Quaternary Very Old Paralic Deposits. The Very Old Paralic Deposits are characterized by poorly sorted, moderately permeable, reddish-brown, interfingering strandline, beach, estuarine, and colluvial deposits composed of siltstone, sandstone, and conglomerate.

According to our *Geotechnical Recommendations Letter, Clairemont Village Improvements, 3015 Clairemont Drive, San Diego, California*, dated June 24, 2016 (Geocon Project No. G1992-52-01), the Site is underlain by one to 2 feet of previously placed fill overlying dense to very dense Very Old Paralic Deposits (formerly referenced as the Lindavista Formation).

We obtained information concerning the soil conditions in proximity to the Site from the Natural Resources Conservation Service, Web Soil Survey (<http://websoilsurvey.nrcs.usda.gov/app/HomePage.htm>). The soil survey indicates that site soil consists of Carlsbad-Urban Land Complex, which is gravelly loamy sand to loamy sand. The urban land component refers to soils that are predominantly covered and likely affected by development (i.e., graded, reworked).

2.2.3 Hydrologic and Hydrogeologic Conditions

We obtained information pertaining to groundwater quality and occurrence in the vicinity of the Site from the California Department of Water Resources (DWR) and the San Diego Regional Water Quality Control Board (RWQCB). The Site is located within the Miramar Hydrologic Area (906.40) of the Penasquitos Hydrologic Unit (906.00) (SWRCB, 1994). Groundwater occurring within the Penasquitos Hydrologic Unit is listed as having existing beneficial uses for municipal, agricultural, and industrial purposes. According to the DWR Water Data Library Homepage, no groundwater monitoring wells are located within one mile of the Site.

We reviewed the California State Water Resources Control Board (SWRCB) GeoTracker website (<https://geotracker.waterboards.ca.gov>) for depth to groundwater and flow direction at the Site or properties/facilities within the site vicinity that have groundwater monitoring well arrays such as leaking underground storage tank (LUST) facilities. We did not find reference to any facility within ½-mile of the Site with historical or ongoing groundwater monitoring activities.

Based on general knowledge of the hydrogeology in the site vicinity, the depth to groundwater beneath the Site is likely to be 50 feet or greater and flow may vary to the west or southwest following the overall regional topography. Groundwater elevations and flow direction beneath the

Site may vary as a result of seasonal precipitation, pumping withdrawals, irrigation, and land use, among other factors.

2.3 Current and Planned Uses of the Site

The Site is currently used as a retail shopping center. We understand that the Client plans to remodel the interior and exterior of the existing suites, and potentially install new structures. A detailed description of the current use and conditions observed at the Site is in Section 6.0.

2.4 Descriptions of Structures, Roads, Other Improvements on the Site

The Site has eleven retail commercial buildings. Parking areas exist in the northern, eastern, and western portions of the Site. Utilities observed included a storm water inlet, and municipal water and sewer systems. Further description of the Site is in Section 6.

2.5 Current Uses of Adjoining Properties

Current uses of adjoining properties include various commercial and single-family and multi-family residential. Chicago Title Insurance and Century 21 1st Real Estate are adjacent to the north of the Site. Sunset Cove condominiums are adjacent to the northeast of the Site. Bay Ridge Apartments and other unnamed apartment building are adjacent to the east of the Site. Tecolote Terrace condominiums and Sorrento Tower apartments are across Cowley Way southeast of the Site. Single-family residences are across Field Street south of the Site. Clairemont Library and a vacant commercial building are across Burgener Boulevard southwest of the Site. Several commercial buildings with various businesses are west of the Site across Clairemont Drive including Clairemont Carwash and Thomas & Bros Auto Center. Further information regarding adjoining properties is provided in Section 6.

3. USER-PROVIDED INFORMATION

This section provides responses to inquiries made to the Client for site information. We asked the Client via a questionnaire if they are aware of previous environmental reports or documents that may exist for the Site and if so, whether copies could be provided. We also asked if they had knowledge of legal or administrative proceedings involving the Site. The Client is also the site owner. Ms. Stacey Hansen, a representative of Kleege Enterprises, completed the user and site owner questionnaires (Appendix B).

3.1 Title, Appraisal and Sale Agreement Records

The Client representative did not provide a preliminary title report or appraisal or sale agreement records for the Site.

3.2 Environmental Liens or Activity and Use Limitations

The Client representative stated that she is not aware of any environmental liens or activity and use limitations for the Site.

3.3 Specialized Knowledge

The Client representative has no specialized knowledge of the Site.

3.4 Commonly Known or Reasonably Ascertainable Information

The Client representative stated that the Site has been used as a retail shopping center since the 1950's.

3.5 Owner, Property Manager, and Occupant Information

The Client representative indicated Clairemont Village Quad. LLC owns the Site and that it is managed by Kleege Enterprises. Pertinent site owner information from the interview with Ms. Hansen and site owner questionnaire is presented in Section 7.

3.6 Valuation Reduction for Environmental Issues

According to the Client representative, the monetary value of the Site has not been reduced due to environmental issues associated with the Site or adjacent properties.

3.7 Reason for Performing Phase I ESA

The Phase I ESA was requested by the Client prior to leasing the Site.

4. RECORDS REVIEW

This section summarizes our review of readily available agency records for the Site and properties in the surrounding vicinity.

4.1 Standard Environmental Record Sources

Environmental Data Resources, Inc. (EDR) searched federal, state, and local environmental databases for the Site and properties/facilities within one mile of the Site. A copy of the report: *The EDR Radius Map Report with GeoCheck*, dated June 22, 2016, is in Appendix C. The following table lists databases that were searched and the number of listings.

Database Name	Search Radius (Miles)	Number of Listings
FEDERAL DATABASES		
Resource Conservation and Recovery Act [RCRA] -Small Quantity Generator (SQG)	0.25	1*
Emergency Response Notification System (ERNS)	Target Property	2*
STATE, LOCAL, AND TRIBAL DATABASES		
San Diego Co. Site Assessment and Mitigation Program (San Diego Co. SAM)	0.5	5*
GeoTracker's Leaking Underground Storage Tank Report (LUST)	0.5	6*
Spills, Leaks, Investigations and Cleanup Cases (SLIC)	0.5	2*
Active Underground Storage Tank Facilities (UST)	0.25	1
ADDITIONAL ENVIRONMENTAL RECORDS		
Recycler Database (SWRCY)	0.5	1*
San Diego Co. Hazardous Materials Management Division (San Diego Co. HMMD)	Target Property	7*
SWEEPS UST Listing (SWEEPS UST)	0.25	6*
Hazardous Substance Storage Container Database (HIST UST)	0.25	4*
California Hazardous Material Incident Report System (CHMIRS)	Target Property	3*
Facility Index System/Facility Registry System (FINDS)	Target Property	3*
Cleaner Facilities (DRYCLEANERS)	Target Property	1*
Facility and Manifest Data (HAZNET)	Target Property	7*
Hazardous Waste & Substance Site List (HIST CORTESE)	0.5	4*
Proposition 65 Records (Notify 65)	1.0	1
Enforcement & Compliance History Information (ECHO)	Target Property	3*
EDR HIGH RISK HISTORICAL RECORDS		
EDR Exclusive Historic Gas Stations (EDR Hist Auto)	0.125	13*
EDR Exclusive Historic Dry Cleaners (EDR Hist Cleaner)	0.125	9*
EDR RECOVERED GOVERNMENT ARCHIVES		
Recovered Government Archive Leaking Underground Storage Tank (RGA LUST)	Target Property	6*
* Indicates that the Site is listed in the database.		

4.1.1 The Site

The Site is referenced on the LUST, RGA LUST, SLIC, SWEEPS UST, HIST CORTESE, SWRCY, RCRA-SQG, HAZNET, FINDS, ERNS, ECHO, San Diego Co. SAM, San Diego Co. HMMD, and EDR Hist Auto databases as:

- Auto Tow (3083 Clairemont Drive)

- Chinese Garden (3057 Clairemont Drive)
- Chuck Unocal #5585/Unocal Service Station (3001 Clairemont Drive)
- Clairemont Cleaners (3045 Clairemont Drive)
- Clairemont Coin Laundry/Clairemont Washette (3013 and 3043 Clairemont Drive)
- Clairemont Village Cleaners (3083 and 3089 Clairemont Drive)
- Kaz Newmand DMD & Ata Soto DMD (3065 Clairemont Drive)
- Life Chiropractic Center (3065 Clairemont Drive)
- Pinnacle Reality Company (3061 Clairemont Drive)
- Rite Aid #5654/Payless No 4180 (3081 Clairemont Drive)
- Some Recycling Clairemont (3015 Clairemont Drive)
- Time Warner Cable (3049 Clairemont Drive)

This section summarizes pertinent information from the databases for each business name listed for the Site.

Auto Tow (3083 Clairemont Drive) – This former facility was in the northern portion of the Site. It is listed on the EDR Hist Auto database as having operated in 2011 and 2012. However, we could not locate, nor did we find an active or former automotive shop, at this site address during our site reconnaissance (Section 6). No other pertinent information is provided under this listing. This facility is not identified on a release or UST database¹ and therefore is not anticipated to present an environmental concern for the Site.

Chinese Garden (3057 Clairemont Drive) – This restaurant, in the eastern portion of the Site, is listed on the HAZNET database. Information provided for this listing indicates that this restaurant generated oxygenated solvent waste that was transferred and disposed of offsite in 1999. No other pertinent information is provided under this listing. This facility is not identified on a release or UST database and therefore is not anticipated to present an environmental concern for the Site.

¹ Several environmental databases reviewed by EDR are related to the use, storage, or handling of hazardous substances, hazardous wastes, and/or petroleum products, but do not indicate that a release of these materials to the environment has necessarily occurred. In order for a contaminant to move from its source area (place of storage, handling, or use), a release to the environment (soil, soil vapor, groundwater, surface water, or air) must occur.

Chuck Unocal #5585/Unocal Service Station (3001 Clairemont Drive) – This former gas station was in the southwestern portion of the Site and is listed on the LUST, RGA LUST, SWEEPS UST, HIST UST, HIST CORTESE, HAZNET, San Diego Co. SAM, San Diego Co. HMMD, and EDR Hist Auto database. Information provided for these listings indicates that this former gas station operated on the Site from as early as 1970 to 1996. This former gas station had gasoline releases that affected soil in June 1990 and January 1996. This former gas station had two 10,000-gallon, single-walled gasoline USTs and one 280-gallon, single-walled waste oil UST installed in 1965 and removed in July 1990. The LUST case associated with these USTs was closed by the San Diego Department of Environmental Health (DEH) in January 1992. Two 12,000-gallon gasoline double-walled USTs and one 500-gallon waste oil double-walled UST were then installed in January 1990 and removed in January 1996. The LUST case associated with these more recent USTs was closed by DEH in May 1996. This former gas station is considered an HREC for the Site. Additional information about the LUST cases is provided in Section 4.2.1.

Clairemont Cleaners (3045 Clairemont Drive) – This former cleaner, which was in the eastern portion of the Site (Figure 2), is listed on the EDR US Historical Cleaners database as having operated in 1961. No other pertinent information is provided under this listing. There is no information to determine if a release occurred at this facility or not. Therefore, this former cleaner is considered an REC for the Site.

Clairemont Coin Laundry/Clairemont Washette (3013 and 3043 Clairemont Drive) – This business is in the eastern portion of the Site (Figure 2), is listed on the EDR US Historical Cleaners database as having operated since 1961. This cleaner is listed as “laundries self-serve”; however the 1975 entry lists it as “laundries and dry cleaners.” During our site reconnaissance on June 30, 2016, we only observed coin-operated washers and dryers in 3043 Clairemont Drive. We did not locate site address 3013 Clairemont Drive. No other pertinent information is provided under this listing. There is no information to determine if a release occurred at this facility or not. Therefore, this cleaner is considered an REC for the Site.

Clairemont Village Cleaners (3083 and 3089 Clairemont Drive) – This cleaner, in the northern portion of the Site (Figure 2), is listed on the SLIC, HAZNET, San Diego Co. SAM, San Diego Co. HMMD, and EDR US Historical Cleaners database. Information provided for these listings indicates that this cleaner operated at 3083 Clairemont Drive from about 1970 to sometime after 2008 and then at 3089 Clairemont Drive since sometime prior to 2013. It had a release of the dry cleaning chemical tetrachloroethylene (PCE) that affected soil in November 1996. The cleanup case was closed by DEH in April 1998. In August 2007, another release of dry cleaning chemicals which affected soil and soil vapor with PCE and trichloroethylene (TCE) was reported to DEH. This cleanup case was closed by the DEH in May 2012 and is therefore an CREC for the Site. No other pertinent information is

provided under this listing. Additional information about these cleanup cases is provided in Section 4.2.1.

Kaz Newmand DMD & Ata Soto DMD (3065 Clairemont Drive) – This business, in the northwestern portion of the Site, is listed on the San Diego Co. HMMD database. Information provided for this listing indicates that this business is a medical office that generates medical or infectious wastes. Violations are listed on the San Diego HMMD database which consist of unauthorized disposal of medical waste and not retaining disposal receipts and/or tracking documents for the at least 2 years. No other pertinent information is provided under this listing. Based on the nature of this business, it is not an environmental concern for the Site.

Life Chiropractic Center (3065 Clairemont Drive) – This business, in the northwestern portion of the Site, is listed on the San Diego Co. HMMD database. Information provided for this listing indicates that this business is a medical office that generates photochemical/photo-processing waste. No other pertinent information is provided under this listing. Based on the nature of this business, it is not an environmental concern for the Site.

Pinnacle Reality Company (3061 Clairemont Drive) – This business, which is in the northern portion of the Site, is listed on the HAZNET database for generating unspecified oil-containing waste and other organic solid waste that was transported offsite for disposal in 2008. No other pertinent information is provided under this listing. Based on the nature of this business, it is not an environmental concern for the Site.

Rite Aid #5654/Payless No 4180 (3081 Clairemont Drive) – This business, in the northern portion of the Site, is listed on the RCRA-SQG, HAZNET, San Diego Co. HMMD, FINDS, ECHO, ERNS, and CHMIRS databases. Information provided for these listings indicates that this retail store generated photochemical/photo processing in 1995, 1996, and 1998 and unspecified solvent mixture and pharmaceutical waste in 2014 that was transferred offsite for disposal. According to the ERNS database this retail store spilled approximately 5 gallons of D-limonene, a solvent used for mastic removal, in April 1990. . The odor from this solvent entered into the adjacent stores via the air conditioning system. Information on the ERNS database indicates that there was an emergency release to soil, however only the spill of this solvent is listed. No other pertinent information is provided under these listings. Based on the nature of this business, it is not an environmental concern for the Site.

Some Recycling Clairemont (3015 Clairemont Drive) – This recycling business, in the southeastern portion of the Site, is listed on the SWRCY database. No pertinent information is provided under this listing. Based on the nature of this business, it is not an environmental concern for the Site.

Time Warner Cable (3049 Clairemont Drive) – This business, presumably in the central portion of the Site, is listed on the San Diego Co. HMMD, FINDS, and ECHO databases. Information provided for these listings indicates that this business has permits for batteries and diesel (emergency diesel generator). Violations which consist of not having a “Spill Prevention Countermeasures and Control Plan”, an updated site plan, and not having an adequate employee training program are listed on the San Diego HMMD database. No other pertinent information was provided under this listing. Based on the nature of this business, it is not an environmental concern for the Site.

4.1.2 Offsite Properties

The following table summarizes information regarding facilities/properties listed on one or more of the databases searched by EDR and which are less than 1/8 mile from the Site (1/4 mile for LUST facilities), the status of their listings, and their potential, if any, to impact (or to have impacted) the Site.

Business	Address	Approximate Distance from the Site	Database	Pertinent Information/Potential to Impact the Site
Lloyd Fred Chevron Station	2995 Clairemont Drive	60 feet west (downgradient)	EDR Hist Auto	The EDR Hist Auto database lists this former gas station as having operated from about 1961 to 1970. This former gas station is not identified on a release database and no other pertinent information is provided under this listing. Based on its downgradient position relative to the Site, this former gas station is unlikely to be an environmental concern for the Site.
San Diego Glass and Paint Company	3020 Clairemont	100 feet west (downgradient)	LUST, SWEEPS UST, HIST CORTESE, HIST UST, San Diego Co. HMMD, San Diego Co. SAM	This facility had a gasoline release that affected soil in November 1986. The LUST case was closed by DEH in February 1995. One 1,000-gallon single-walled “chemical” UST was installed at this property in 1966 and removed in November 1986. No other pertinent information is provided under this listing. Based on its downgradient position relative to the Site, this facility is unlikely to be an environmental concern for the Site.
Modern Cleaners	3062 Clairemont	100 feet west (downgradient)	EDR Hist Cleaner	The EDR Hist Cleaner database lists this former cleaner as having operated from about 1966 to 1970. No other pertinent information is provided under this listing. Based on its downgradient position relative to the Site, this former cleaner is unlikely to be an environmental concern for the Site.

Business	Address	Approximate Distance from the Site	Database	Pertinent Information/Potential to Impact the Site
Thomas and Sons Auto Center/ Henry's Shell / Mike S South Clairemont Shell / South Clairemont Shell Service	3034 Clairemont	100 feet west (downgradient)	LUST, SLIC, SWEEPS UST, HIST CORTESE, HIST UST, San Diego Co. HMMD, San Diego Co. SAM	A gas station operated on this property from about 1961 to 1984 and had a gasoline release that affected soil in January 1991. The LUST case was closed by DEH in March 1998. Two 4,000-gallon gasoline UST, one 6,000-gallon diesel UST, and one 500-gallon waste oil UST were removed from the property in December 1992. All USTs were reported to be single-walled. No other pertinent information is provided under this listing. Based on its downgradient position relative to the Site, this facility is unlikely to be an environmental concern for the Site.
Leles Cleaners	3076 Clairemont Drive	100 feet west-northwest (cross-gradient o downgradient)	EDR Hist Cleaner	The EDR Hist Cleaner database lists this cleaner as having operated since 2000. This former cleaner is not identified on a release and no other pertinent information is provided under this listing. Based on its cross- to downgradient position relative to the Site, this cleaner is unlikely to be an environmental concern for the Site.
Don S Texaco Service / Piper Joe Texaco	3010 Clairemont Drive	140 feet west (downgradient)	EDR Hist Auto	The EDR Hist Auto database lists this former gas station as having operated from about 1961 to 1970. This former gas station is not identified on a release database and no other pertinent information is provided under this listing. Based on its downgradient position relative to the Site, this former gas station is unlikely to be an environmental concern for the Site.
Clairemont Richfield Service / Clairemont Quad Arco	3090 Clairemont Court	150 feet northeast (cross-gradient)	EDR Hist Auto	The EDR Hist Auto database lists this former gas station as having operated from about 1966 to 1975. This former gas station is not identified on a release database and no other pertinent information is provided under this listing. Based on its cross-gradient position relative to the Site, this former gas station is unlikely to be an environmental concern for the Site.

Business	Address	Approximate Distance from the Site	Database	Pertinent Information/Potential to Impact the Site
Clairemont Service / Clairemont Mobil Service	3095 Clairemont Court	150 feet north (cross-gradient)	San Diego Co. HMMD, HIST UST, EDR Hist Auto	This former gas station operated from about 1966 to 1984. In November 1986, one 10,000-gallon gasoline UST, one 8,000-gallon gasoline UST, one 6,000-gallon gasoline UST, and one 280-gallon waste oil UST were removed. All USTs were reported to be single-walled. This former gas station is not identified on a release database and no other pertinent information is provided under this listing. Based on its cross-gradient position relative to the Site, this former gas station is unlikely to be an environmental concern for the Site.
#160 Tecolote Golf Course / Tecolote Canyon Golf Course	2755 Snead Avenue	1,200 feet east (upgradient)	LUST, SWEEPS UST, HITS CORTESE, UST, San Diego Co. SAM, San Diego Co. HMMD	This facility had a gasoline release that affected groundwater in September 1986. The LUST case was closed by DEH in December 1994. This facility had one 500-gallon gasoline double-walled UST that was installed in 1988 and removed in August 1999. This property's elevation is 150 feet lower than the Site. Based on the closure of the case and its distance and lower elevation relative to the Site, this facility is unlikely to be an environmental concern for the Site.

4.1.3 Orphan Summary

The Orphan Summary identifies properties that have incomplete address information and therefore could not be accurately plotted. The Orphan Summary lists two properties that appear to be greater than one mile from the Site. Based on information provided for the listed properties, their locations, and the databases on which the properties were listed, no significant adverse impact to the Site is expected from these properties.

4.2 Additional Environmental Record Sources

We searched additional readily available environmental record sources including the SWRCB GeoTracker and the California Department of Toxic Substances Control (DTSC) EnviroStor website databases for properties/facilities within approximately one mile of the Site (unless noted otherwise). Our findings are summarized in the following subsections.

4.2.1 GeoTracker and EnviroStor Websites

We reviewed the SWRCB GeoTracker database (<http://geotracker.swrcb.ca.gov/>) and the DTSC EnviroStor database (<http://www.envirostor.dtsc.ca.gov/public/>) for information regarding nearby properties/facilities. No information for the Site or nearby properties/facilities is available on EnviroStor. Information for the Site and properties within a ¼ mile of the Site is summarized below.

Chuck Unocal #5585/Unocal Service Station (3001 Clairemont Drive) – As stated in Section 4.1.1, this former gas station was in the southwestern portion of the Site and operated from as early as 1970 to 1996. This former gas station had a gasoline leak discovered in June 1990 and January 1996. The USTs and contaminated soil associated with these releases were removed from the Site and DEH closed the LUST cases in January 1992 and May 1996. No land use restrictions for this portion of the Site are listed on GeoTracker. No other pertinent information is available on GeoTracker. Additional information about these LUST cases is provided in Section 4.2.5.

Clairemont Village Cleaners (3083 and 3089 Clairemont Drive) – As stated in Section 4.1.1 this cleaner was in the northern portion of the Site and operated at 3083 Clairemont Drive from about 1970 to sometime after 2008, then at 3089 Clairemont Drive since sometime prior to 2013. A release of PCE at 3083 Clairemont Drive affected soil in November 1996. In May and June 1997, approximately 6 cubic yards of PCE-impacted soil was removed and disposed of offsite. Confirmation soil samples were collected during and after the excavation to confirm that PCE concentrations in soil on the Site were less than approved cleanup criteria. The cleanup case was closed by DEH in April 1998 and represents an HREC for the Site.

In September 2005, another release of dry cleaning chemicals at 3083 Clairemont Drive, which affected soil and soil vapor with PCE and TCE, was discovered. The release was reported to DEH in August 2007. A soil vapor extraction (SVE) system was installed in March 2011 and operated from May 2011 to April 2012. Approximately 84 pounds of volatile organic compounds (VOCs) were removed beneath this business. Confirmation soil vapor samples were collected following the remedial activity. A soil vapor migration and risk assessment was performed using the reported PCE and TCE concentrations from the confirmation soil vapor samples, to evaluate the potential cancer risk to site workers. The results of this assessment indicated that the potential cancer risk to site workers was less than one in one million. Based on the results of the confirmation sampling and that the Site is used for commercial purposes, DEH closed the cleanup case in May 2012. DEH stated in their closure letter that “changes to this land use may require reassessment of the property to determine if the revised land use could result in a risk to public health.” This closed cleanup case represents an CREC for the Site.

Information pertaining to San Diego Glass and Paint Company, Thomas and Sons Auto Center, and #160 Tecolote Golf Course provided in Section 4.1.2 is available on GeoTracker. As described in

Section 4.1.2, based on the available information for these facilities, they do not represent RECs for the Site.

4.2.2 State of California Department of Conservation, Division of Oil, Gas and Geothermal Resources

We reviewed the State of California Department of Conservation, Division of Oil, Gas, and Geothermal Resources (DOGGR) online mapping system for information regarding the location and status of any oil or natural gas exploration or production at or in the vicinity of the Site. The DOGGR online mapping system shows no oil or gas wells within one-mile of the Site (DOGGR, 2016).

4.2.3 County of San Diego Department of Agriculture, Weights and Measures

We submitted a request to the County of San Diego, Department of Agriculture, Weights and Measures (DAWM), Pesticide Use Enforcement Division for records of possible use of restricted pesticides/herbicides at the Site. The DAWM maintains such records for approximately four years. According to Mr. Jose Arriaga with the DAWM, no record of restricted pesticide/herbicide use was reported for the addresses or APNs associated with the Site for the period of 2013 through 2016.

4.2.4 San Diego Air Pollution Control District

We submitted a request to the San Diego Air Pollution Control District (APCD) for records pertaining to the Site. APCD provided records for one onsite business – Mike’s BBQ at 3055 Clairemont Drive. This business has three notices of violation from the APCD for “emitting nuisance odors and smoke” dated August 2015, September 2015, and February 2016. In April 2016, APCD filed a petition to issue an abatement order for this business. Mike’s BBQ has since closed. Based on the nature of these violations and the status of the business, we do not consider this to be an environmental concern for the Site. No other pertinent information about the Site was provided by APCD.

4.2.5 County of San Diego Department of Environmental Health

We submitted a request to the DEH for records pertaining to the Site. DEH provided records for the former Chuck Unocal #5585/Unocal Service Station at 3001 Clairemont Drive in the southwestern portion of the Site and Clairemont Village Cleaners at 3083 and 3089 Clairemont Drive in the northern portion of the Site. Copies of DEH records are in Appendix D. Information obtained from DEH records for these facilities is summarized below:

Chuck Unocal #5585/Unocal Service Station (3001 Clairemont Drive) – As stated in Sections 4.1.1 and 4.2.1, this former gas station operated on the Site from as early as 1970 to 1996 and had two LUST cases closed by DEH – one in January 1992 and one in May 1996. In January 1996,

Leighton and Associates, Inc. (Leighton) removed two 2,000-gallon gasoline USTs, one 500-gallon waste oil UST, and one hydraulic lift from this former gas station. Following the removal of the USTs and hydraulic lift, Leighton excavated and removed approximately 830 tons of gasoline-, diesel-, and hydraulic oil-contaminated soil within the vicinity of the fuel dispenser islands and the hydraulic lift.

In May 1996, McDonalds Corporation discovered petroleum hydrocarbon-impacted soil in a boring during their geotechnical investigation in the area between the former fuel dispensers and USTs. In July 1996, Leighton excavated and stockpiled an additional 50 cubic yards of impacted soil from this location. They collected confirmation and stockpile soil samples and had them analyzed for petroleum hydrocarbons. No petroleum hydrocarbons were detected in the confirmation soil samples collected from the base of the excavation. Leighton removed the soil stockpile for offsite disposal and recommended no further action in August 1996. Based on the closure of the January 1992 and May 1996 LUST cases, and there being no recorded land use restrictions for this portion of the Site, this former gas station represents an HREC for the Site.

Clairemont Village Cleaners (3083 and 3089 Clairemont Drive) – As stated in Sections 4.1.1 and 4.2.1, this cleaner is in the northern portion of the Site and operated at 3083 Clairemont Drive from about 1970 to sometime after 2008, then at 3089 Clairemont Drive since sometime prior to 2013. DEH records for this cleaner, which include two closed cleanup cases, are similar to those reviewed on GeoTracker as summarized in Section 4.2.1 with the exception of a report of a limited Phase II ESA performed at 3089 Clairemont Drive. The limited Phase II ESA was performed at 3089 Clairemont Drive by EnviroApplications, Inc. (EAI) in September 2009 prior to Clairemont Village Cleaners operating at this location. EAI collected soil vapor samples at four locations and had them analyzed for VOCs. No VOCs were reportedly detected in the soil vapor samples. EAI did not recommend any additional assessment of this portion of the Site, but recommended that Clairemont Village Cleaners apply an epoxy coating to the flooring in the rooms that would contain dry cleaning equipment to “help mitigate any future release scenarios.” Current conditions of 3089 Clairemont Drive are described in Section 6.0. No other pertinent information about the Site was provided to us by DEH.

4.2.6 San Diego Gas and Electric Company

Transformers were observed onsite and on the adjacent properties. Documented discussions with San Diego Gas & Electric Company (SDG&E) representatives regarding transformers indicate that SDG&E has never specified polychlorinated biphenyl (PCB)-containing transformers for its electrical distribution system. Regardless, SDG&E has determined that some older (pre-1980s) mineral transformers were inadvertently contaminated with PCBs by the manufacturer. Based on a statistical sampling and testing program reportedly performed by SDG&E, it is unlikely that transformers found within its service area contain PCBs.

4.3 Previous Environmental Documents

We reviewed the report: *Phase I Environmental Site Assessment, Clairemont Village, 3001-3089 Clairemont Drive and 2903 Burgener Boulevard, San Diego, San Diego County, California* dated June 11, 2007, prepared by ADR Environmental Group, Inc. (ADR) for the Site. ADR identified the following RECs and environmental concerns associated with the Site:

- PCE and TCE impacts to soil and soil vapor beneath Clairemont Village Cleaners at 3083 Clairemont Drive.
- PCE sludge (chemical waste) was stored in two 55-gallon drums without secondary containment. The lids on these drums were resting on top the drums “allowing PCE vapors to escape with a strong PCE odor in the immediate area” behind the business.
- The flooring where the dry cleaning equipment was stored was painted with several worn spots.
- No information was available for Clairemont Cleaners, a potential dry cleaner, at 3045 Clairemont Drive which operated at this suite from about 1955 to sometime prior to 1970.
- Suspect asbestos-containing materials (ACMs) (i.e. vinyl sheet flooring, mastic, wallboard, ceiling tiles, spray-on acoustic ceiling materials, etc.) were identified during the site reconnaissance.

ADR recommended an additional subsurface investigation at Clairemont Village Cleaners to determine the vertical and lateral extent of PCE-impacted soil. They recommended that the drums containing PCE sludge be stored with secondary containment and that they remain sealed at all times unless during material transfer. ADR also recommended that the flooring beneath and within the vicinity of the dry cleaning equipment be covered with PCE-resistant epoxy. They also recommended a subsurface investigation beneath the former Clairemont Cleaners to determine if the subsurface has been impacted with dry cleaning chemicals such as PCE. ADR recommended that all suspect ACMs should be “presumed to contain asbestos or adequate rebuttal sampling should be conducted by an accredited Building Inspector prior to” any activities that might disturb these materials.

Based on the information discussed in Sections 4.1.1, 4.2.1, and 4.2.5, Clairemont Village Cleaners at 3083 Clairemont Drive represents an CREC for the Site.

The Client indicated that a 2012 Phase I ESA had been performed for the Site; however we have not yet received a copy.

5. HISTORICAL USE

This section summarizes information obtained from a variety of sources regarding the historical uses of the Site and identifies historical uses that could have led to RECs. The sources of information included Sanborn fire insurance map search, historical aerial photographs, historical topographic maps, and an abstract of city directories provided by EDR.

5.1 Sanborn, Inc. Fire Insurance Maps

We reviewed Sanborn fire insurance maps for the years 1956, 1958, 1959, and 1965 (Appendix E) to obtain information pertaining to historical development and uses of the Site. The following table summarizes information on the maps for the Site and nearby properties.

Year	Observations	
	Site	Adjacent Properties
1956	Four multi-tenant retail commercial buildings are depicted in the central portion of the Site. Three single-tenant retail commercial buildings are depicted in the northern portion of the Site. A restroom building is depicted in the southwestern portion of the Site. Parking lots are depicted around the site building throughout the Site.	A gas station/automotive repair shop is depicted west of the southern portion of the Site across Burgener Drive. Dwellings are depicted across Clairemont Drive west of the northern portion of the Site.
1958	Conditions are similar to those depicted on the 1956 map.	Conditions are similar to those depicted on the 1956 map with the exception of a commercial building depicted across Clairemont Drive west of the Site.
1959	Conditions are similar to those depicted on the 1958 map.	Conditions are similar to those depicted on the 1958 map with the exception of a car wash and a commercial building depicted across Clairemont Drive west of the Site.
1965	Conditions are similar to those depicted on the 1959 map with a multi-tenant retail commercial building (formerly two separate buildings) in the northern portion of the Site.	Conditions are similar to those depicted on the 1959 map with the exception of a carwash, an automotive repair shop/gas station, and two multi-tenant retail commercial buildings depicted across Clairemont Drive west of the Site.

The Sanborn fire insurance maps do not depict land uses that would suggest the presence of RECs on the Site. Information on the Sanborn maps suggests that the nearby facilities with the greatest potential to have impacted the Site are two gas station/automotive repair shops located west of the Site (one across Clairemont Drive and the other across Burgener Drive). Based on downgradient positions relative to the Site, they are not likely an environmental concern for the Site.

5.2 Aerial Photographs

We reviewed historical aerial photographs for the years 1949, 1953, 1964, 1970, 1979, 1985, 1989, 1990, 1994, 2005, 2009, 2010, and 2012 provided by EDR (Appendix F) for indications of past land uses that had the potential to have impacted the Site through the use, storage or disposal of hazardous substances and/or petroleum products. The following table summarizes our observations of the Site and adjacent properties on the aerial photographs.

Year	Observations	
	Site	Adjacent Properties
1949 (1" = 500')	The Site appears to have been undeveloped land with a few unimproved roads extending throughout the Site.	The adjacent properties were similar undeveloped land with unimproved roads.
1953 (1" = 500')	The resolution of this photograph is poor. It appears that the Site was being graded at this time. One structure appears to have been present in the southern portion of the Site.	The properties to the north and northeast of the Site were being graded. One structure was east of the northern portion of the Site. The property to the east of the southern portion of the Site was mostly undeveloped. Single-family residential homes were across Field Street south of the Site. Graded land was present across Burgener Boulevard west of the Site. Undeveloped land and single-family residential homes were across Clairemont Drive west of the Site.
1964 (1" = 500')	A retail commercial shopping center with eight buildings and parking areas was on the Site.	A gas station and two commercial buildings with associated parking areas were north of the Site. A commercial building with associated parking areas was east of the northern portion of the Site. The property east of the southern portion of the Site was undeveloped. Single-family residential homes were across Field Street to the south. A commercial building and a gas station were across Burgener Boulevard west of the Site. Several commercial buildings were across Clairemont Drive including a car wash and a gas station/automotive repair shop based on our review of Sanborn maps (Section 5.1).
1970 (1" = 500')	Site conditions were similar to those observed on the 1964 aerial photograph with the exception of a gas station in the southwestern portion of the Site.	Adjacent property conditions were similar to those observed on the 1964 aerial photograph with the exception of additional commercial buildings across Clairemont Drive west of the Site.

Year	Observations	
	Site	Adjacent Properties
1979 (1" = 500')	Site conditions were similar to those observed on the 1970 aerial photograph with the exception of one less commercial building in the central portion of the Site.	Adjacent property conditions were similar to those observed on the 1970 aerial photograph with the exception of the following: Condominiums and a high-rise apartment building were across Cowley Way east of the Site. A commercial building was across Burgener Boulevard west of the Site.
1985 (1" = 500')	One commercial building had been removed in the central portion of the Site, another commercial building was developed in the southern portion of the Site, and another commercial building was expanded in the central portion of the Site.	Adjacent property conditions were similar to those observed on the 1979 aerial photograph with the exception of an apartment building east of the Site.
1989 (1" = 500')	Site conditions were similar to those observed on the 1985 aerial photograph with the exception of an additional commercial building in the northwestern portion of the Site.	Adjacent property conditions were similar to those observed on the 1985 aerial photograph with the exception of an additional commercial building north of the Site and another apartment complex east of the Site.
1990 (1" = 500')	Site conditions were similar to those observed on the 1989 aerial photograph.	Adjacent property conditions were similar to those observed on the 1989 aerial photograph.
1994 (1" = 500')	Site conditions were similar to those observed on the 1990 aerial photograph.	Adjacent property conditions were similar to those observed on the 1990 aerial photograph.
2005 (1" = 500')	Site conditions were similar to those observed on the 1994 aerial photograph with the exception of a commercial building in the southwestern portion of the Site (where the gas station was previously located) and an expansion of a commercial in the southern portion of the Site.	Adjacent property conditions were similar to those observed on the 1994 aerial photograph.
2009 (1" = 500')	Site conditions were similar to those observed on the 2005 aerial photograph.	Adjacent property conditions were similar to those observed on the 2005 aerial photograph with the exception of condominiums northeast of the northern portion of the Site.
2010 (1" = 500')	Site conditions were similar to those observed on the 2009 aerial photograph.	Adjacent property conditions were similar to those observed on the 2009 aerial photograph.
2012 (1" = 500')	Site conditions were similar to those observed on the 2010 aerial photograph.	Adjacent property conditions were similar to those observed on the 2010 aerial photograph.

The aerial photographs show that a gas station was on the Site from as early as 1970 until sometime after 1994. Information about this former gas station is provided in Sections 4.1.1 and 4.2.1. As described in Section 4.2.1, this former gas station represents an HREC for the Site.

A gas station was present to the north of the Site from as early as 1964 to sometime after 1985. Another gas station was present across Burgener Drive to the west of the Site from as early as 1964 to sometime after 1970. Information about these former gas stations is provided in Section 4.1.2. As described in Section 4.1.2, these former gas stations do not represent RECs for the Site.

5.3 Topographic Maps

We reviewed historical topographic maps for the years 1903, 1930, 1943, 1953, 1967, 1975, 1996, and 2012 provided by EDR. A copy of EDR’s report entitled *EDR Historical Topographic Map Report* is in Appendix G. The following summarizes observations of the Site and adjacent properties on the historical topographic maps.

Year	Observations	
	Site	Adjacent Properties
1903 (1:62,500)	No structures or land uses are depicted on the Site.	No structures or land uses are depicted on the adjacent properties.
1930 (1:62,500)	Similar to conditions depicted on the 1903 topographic map.	Similar to conditions depicted on the 1903 topographic map.
1943 (1:31,680)	An unimproved road is depicted in the southwestern portion of the Site.	Unimproved roads are depicted south and west of the Site.
1953 (1:24,000)	Coloring depicts the Site as being in a “developed area.”	Coloring depicts the adjacent properties to the south and west as being in a “developed area.” Field Street is depicted south of the Site. Burgener Boulevard and Clairemont Drive are depicted west of the Site.
1967 (1:24,000)	Seven commercial structures are depicted on the Site.	Three commercial structures are depicted north of the Site. One commercial structure is depicted east and west (across Burgener Boulevard) of the Site.
1975 (1:24,000)	Similar to conditions depicted on the 1967 topographic map.	Similar to conditions depicted on the 1967 topographic map with the exception of Cowley Way east of the Site.
1996 (1:24,000)	No structures are depicted on the Site.	Coloring depicts all adjacent properties as being in a “developed area.” One commercial structure is depicted north and west (across Burgener Boulevard) of the Site.
2012 (1:24,000)	No structures or land use are depicted on the Site.	Other than paved roads, no structures or land use are depicted in the vicinity of the Site.

No land use or features that would suggest the potential presence of RECs were depicted on the topographic maps.

5.4 City Directory

EDR prepared an abstract of city directories including city, cross-reference, and telephone directories. City directories list business names for properties which may suggest the use, storage, or disposal of hazardous substances or petroleum. EDR reviewed the directories at approximately 5-year intervals, if available, from 1903 to 2013. A copy of the EDR city directory abstract dated June 23, 2016, is included with information regarding offsite facilities in Appendix H.

The Site and adjoining properties listed in the EDR report include a variety of resident and commercial business names. With the exception of Clairemont Cleaners, Chucks Unocal #5585 (aka Chuck Foreman's Unocal Service), and Clairemont Village Cleaners referenced for the Site, none of the listed commercial developments suggest the storage or use of hazardous substances or petroleum products on their properties. Information pertaining to Clairemont Cleaners is provided in Section 4.1.1. Information pertaining to Chucks Unocal #5585 and Clairemont Village Cleaners are provided in Section 4.2.1.

6. SITE RECONNAISSANCE

This section summarizes observations of the Site and surrounding properties made during the site reconnaissance.

6.1 Methodology and Limiting Conditions

Elizabeth Miller, Project Geologist with Geocon, performed the site reconnaissance on June 30, 2016. She was accompanied by Stacey Hansen with Kleege Capital, the property manager during the site reconnaissance, and had access to all areas of the Site, with the exception of a few locked offices, and the dental office of Dr. Kaz Newman, D.M.D., M.S. The offsite survey was performed by observing adjacent properties from the Site and adjacent public streets. Weather on the day of the site reconnaissance was partly sunny with temperatures in the low 80's. Photographs of various site features and offsite properties are appended. Figure 2 is a Site Plan that illustrates selected site features. A map provided by the property manager depicting suites and occupying tenants is in Appendix A.

6.2 General Site Setting

The immediate site vicinity generally consists of commercial retail and residential development. The Site is bounded to the south by Field Street, east by Cowley Way and residences, to the north by Clairemont Drive and to the west by Burgener Boulevard.

6.3 Onsite Survey

The Site is currently utilized as a retail shopping center (Photograph No. 1) and is developed with eleven buildings totaling approximately 127,000 square feet of retail space surrounded with parking lots available around site buildings throughout the Site (Photograph Nos. 2 and 3). The structures consist of a concrete slab foundation, stucco framed walls and flat roof. The exterior areas of the Site consist mainly of paved parking areas that are used for customer parking, concrete walkways and landscaped areas. The southwestern parking lot is currently undergoing remodeling to add a sprinkler system and plant drought-tolerant landscaping within the southwestern parking lot (Photograph No. 4, 5 and 6).

The interior of the site buildings' suites are finished with textured and painted sheetrock, suspended acoustical tile (some suites may have interiors that expose the roof truss system), and various floor coverings (tile, carpet, vinyl tile, and concrete). Suites were configured to suit the needs of the tenants, and include office spaces, sale rooms, waiting room and exam rooms, and restaurants include a kitchen, dining, and storage areas (Photograph No. 7). The following table lists the suites, their occupying tenants, and approximate square footage.

Suite	Tenant	Square Footage
2903	Carl's Jr.	4,000
3001	Mc Donald's	2,321
3007	Vacant – Formerly Hometown Buffet	10,293
3007-E	Edward Jones & Company	900
3007-F	Happy Cut Salon	900
3007-G	Clairemont Village Pet Clinic	1,800
3007-H	John's Shoe Repair	900
3007-J	Cash Plus	900
3015	Kiel's	29,585
3017	Renzulli's Jewelry World	1,120
3021	Village Barber Shop	680
3023	Vacant	680
3025	Lidos Tailor Shop	720
3027-29	Vacant	720
3031	Vacant	720
3033	Vacant	1,040
3043	Clairemont Coin Laundry	1,890
3045	Narpine Mountain Sports	950
3047	Vacant	930
3049-51	Time Warner Cable	4,545
3055	Uptown Boutique	1,000
3055-B	Vacant – Formerly Mike's BBQ	3,457
3061	Vacant	3,036
3065-A	Coastal Crave	3,018
3065-B	Life Chiropractic Center	2,384
3065-C	KAZ Newman, DMD, MS	1,248
3077-A	Rita's Italian Ice	1,090
3077-B	UPS Store	720
3077-C	Golden State Driving School	720
3077-D	Rose Nails	700
3077-E	Clairemont Water Store	700
3077-F	State Farm Insurance	800
3081	Rite Aid	25,488
3083	The Scooter Farm	2,295
3083-B	Anchor Liquor	1,500
3085	Vacant	1,300

3089	Vacant	3,383
3089-A	Clairemont Village Cleaners	2,600
3089-B	Exit Premier Real Estate	1,600
3089-D	Subway	825
3089-E	Mountain Mikes Pizza	2,967

During our site reconnaissance, we focused on areas that had the potential to be considered an environmental concern for the Site. A summary of our observations is listed and described below:

Environmental Concern	Observed
Hazardous Substances/Petroleum Products	Yes
Hazardous Wastes	No
Non-Hazardous Wastes	Yes
Aboveground/Underground Storage Tanks	Yes
Unidentified Substance Containers	No
Equipment Potentially Containing PCBs	Yes
Wastewater Systems	Yes
Evidence of Releases	Yes
Pools of Liquid, Ponds, Lagoons	No
Wells	No
Other Site Issues	No
Adjacent Properties	Yes

6.3.1 Hazardous Substances/ Petroleum Products

We observed paint containers in various suites onsite. The containers were observed to be in good condition with no evidence of leaking observed.

Rite Aid and Keil's sells hazardous chemicals however, they are in small volumes of 5 gallons or less for individual sale (Photograph Nos. 8 and 9). If a container of hazardous chemical is damaged, a Rite Aid representative bags the container and places it in a sorted storage area to be disposed of under manifest to the appropriate disposal facility (Photograph No. 10).

6.3.2 Hazardous Wastes

Sharps containers are used in the Clairemont Village Pet Clinic and the KAZ Newman, DMD, MS office. The sharps containers are picked up by Steri-cycle approximately once per month.

Steri-cycle also picks up damaged pills from the Rite Aid Pharmacy. Dr. Perry Diamond indicated that damaged or out-of-date pet medication from the Clairemont Pet Clinic is returned to the manufacturer or donated to an animal shelter in Baja, Mexico (Photograph Nos. 11 and 12).

6.3.3 Non-Hazardous Wastes

According to Ms. Hong Trong, the representative of Clairemont Village Cleaners, the Lindus S600 dry-to-dry machine was removed from Suite 3083 by Wet Clean Company in October 2009. At that time, the Wet Clean Company installed their new machinery in the new Suite 3089 (Photograph No. 13). They currently use Maytag Commercial Washer (MFS50PNFVS) with Streets H₂PRO detergent, conditioner and other stain removers prior to placing clothes in the Unimac Commercial Dryer (Photograph Nos. 14 and 15). According to the H₂PRO Detergent Safety Data Sheet in Appendix I, “this product contains no ingredients known to the state of California to cause cancer, birth defects, or other reproductive harm.” According to Mr. Trihn, the owner of Clairemont Village Cleaners, no PCE is stored at the cleaners. Clairemont Village Cleaners also has wet cleaning (green cleansing) chemicals stored in a closet on a cart (Photograph No. 16 and 17).

Small amounts of routine cleaning and maintenance related materials, including cleaning chemicals, paint cans, paint thinner, etc. were observed in the various suites (Photograph Nos. 18 through 21)

The Rite Aid manager indicated that they do not use photochemicals onsite to process photographs. Dr. Newman with KAZ Newman, DMD, MS dental office, and Rosie D’Alessandro with the Life Chiropractic Center, indicated that they both use digital x-ray equipment; therefore no silver recovery unit is present onsite. Photo development equipment is still present onsite in a closet and contains development and fix solutions at the Chiropractors office, but does not appear to be used (Photograph Nos. 22 and 23). We do not consider this to be an environmental concern for the Site.

Cooking oil is stored in bins near the trash dumpsters at McDonalds, in bins in a closet area at Carl’s Jr, and in two 55-gallon drums outside of Coastal Crave. According to the manager at McDonalds, cooking oil is picked up by North County Grease Service. According to the Carl’s Jr manager, cooking oil is picked up by One More Time, Inc. (Photograph No. 24). According to the Coastal Crave manager, a grease trap is present in the kitchen and cooking oil is removed by the Grease Guy. A floor drain was observed in the restaurant (Photograph No. 25). Neither staining nor noxious odors were noted in the area of these subsurface structures. The 55-gallon grease drums did not have lids on them and had some trash and debris in the containers. Drums should be stored on secondary containment and sealed, except during material transfer.

Trash dumpsters were observed within the western parking lot and adjacent to the restaurants. The property management provides refuse services with Waste Management, and EDCO refuse

management is requested and managed by a few individual stores, mainly restaurants (Photograph Nos. 26 and 27).

6.3.4 Aboveground or Underground Storage Tanks

An emergency-diesel generator operated by Time Warner Cable was observed inside a fenced enclosure on a concrete pad in the eastern portion of the Site. The Client representative was unaware of how long it had existed onsite. We did not have access to the enclosure, but observed *de minimis* staining near the generators through the gated entrance (Photograph Nos. 28 and 29). No evidence of USTs was observed during our site reconnaissance.

6.3.5 Equipment Potentially Containing PCBs

Several pad-mounted transformers were observed on various portions of the Site (Photograph Nos. 30 through 33). We observed no labels on the transformers indicating PCB content. However, no evidence of leakage was observed on the ground beneath the transformers. The transformers appear to be in good condition. Section 4.2.6 provides additional information provided by SDG&E regarding the transformers.

6.3.6 Wastewater Systems

Interior wastewater from the Site consists of sewage from the restrooms and kitchen plumbing. We did not observe evidence of improper material disposal at these locations (Photograph No. 34).

Exterior stormwater flows offsite or to surface drains. No staining was observed near the stormwater drain observed.

6.3.7 Evidence of Releases

Evidence of *de minimis* petroleum hydrocarbon releases from parked cars was observed within the parking lot. We did not observe evidence of releases that would constitute a REC for the Site.

6.4 Offsite Survey

The immediate site vicinity generally consists of commercial and residential development. Observations of properties adjacent to the Site are summarized below:

- **North:** Commercial retail properties, including Bank of America, Chicago Title Insurance, Century 21 1st Real Estate, a small strip mall containing a taco shop, doughnut shop, nail salon, and Clairemont Coffee, 7-Eleven, and Cotijas Mexican Grill are northwest of the Site (Photograph No. 35). Sunset Cove condominiums are adjacent to the northeast of the Site.

- **East:** Cowley Way borders the southeastern portion of the Site. Bay Ridge Apartments and other unnamed apartment building are adjacent to the east of the Site (Photograph No. 36).
- **South:** Single-family residences are located south of Field Street (Photograph No. 30). Tecolote Terrace condominiums and Sorrento Tower apartments are across Cowley Way southeast of the Site.
- **West:** Clairemont Library and a vacant commercial building are across Burgener Boulevard west of the Site. Several commercial buildings with various businesses are across Clairemont Drive including Victors 99 Cent Outlet, Clairemont Car Wash, Thomas & Bros Auto Center, Heavy Industries Signs and Banners, Champs Lounge, Sandwich Emporium, Dunk n Dogs Dog wash, and Balletiquete Dance School. Beyond Burgener Boulevard is the Clairemont Branch Library and a commercial building (Photograph Nos. 33, 37, and 38)

Thomas & Bros Auto Center is located west of the Site. Based on its downgradient position relative to the Site, this facility is unlikely to be an environmental concern for the Site.

7. INTERVIEWS

We interviewed Ms. Hansen for information regarding past and present use of the Site and the potential for impacts related to the past use, storage, or disposal of hazardous substances or petroleum products on the Site via a site owner questionnaire (Appendix B). Ms. Hansen stated that Clairemont Village Quad, LLC purchased that Site in October 2012. She indicates that the Site has been used as a retail shopping center since the mid 1950's. Mr. Hansen stated that a gas station operated in the southwestern portion of the Site from the mid-1960's to 1996. The former gas station was removed in 1996 and replaced with the McDonalds. Information about this former gas station is provided in Sections 4.1.1, 4.2.1, and 4.2.5.

Ms. Hansen stated that two of the original buildings were demolished in 1977 for additional parking. She indicated that the shopping center expanded during the 1980's and 1990's with additional buildings were built on the Site during the 1980's and 1990's. According to Ms. Hansen, an asbestos survey was performed for the Keil's premises in November 2015. Asbestos was detected in the roofing, drywall, and floor tile mastic. Ms. Hansen stated that the surrounding properties were undeveloped or used for agricultural purposes prior to 1950's. They were then developed for residence and commercial purposes in the 1950's and 1960's. Mr. Hansen is aware of former gas stations southwest and west of the Site. Information about these former gas stations is provided in Section 4.1.2.

During our site reconnaissance, we had a conversation with Ms. Hansen and John, the former owner of John's Shoe Repair (3007 Clairemont Drive #H). John indicated that he had operated his business onsite for approximately 30 years. I asked him if a dry cleaning facility had ever been located at 3045 Clairemont Drive. He indicated that to his knowledge, only the coin operator at 3043 Clairemont Drive and Clairemont Village Cleaners at 3083 and 3089 Clairemont Drive had been present.

We interviewed Dr. Kaz Newmand, owner of Kaz Newmand DMD & Ata Soto DMD, located at 3065 Clairemont Drive, to determine if chemicals or hazardous waste were stored in the occupied suite. We were not provided access to this suite during our site reconnaissance. According to Dr. Newmand, he used digital x-ray equipment; therefore no silver recovery unit is present onsite. He also indicated that sharps containers are used in the in his office, and are picked up by Steri-cycle approximately once a month. He indicated that no additional hazardous materials are stored in this suite.

8. SUMMARY OF FINDINGS

We have performed a Phase I ESA on the approximate 13-acre shopping center located at 3001 through 3089 Clairemont Drive and 2903 Burgener Boulevard known as Clairemont Village Shopping Center in San Diego, California. The shopping center consists of eleven buildings totaling approximately 127,000 square feet of retail space occupied by 33 tenants. The Phase I ESA was requested by the Client to provide information regarding the potential for existing hazardous substances or petroleum product impacts at the Site prior to remodel the interior and exterior of the existing suites prior to leasing, and potentially install new structures.

The following table summarizes our findings and opinions from the Phase I ESA of the Site, including known or suspect RECs, HRECs, CRECs, BER, and de minimis environmental conditions. Detailed information regarding the recommended actions identified in the table is presented in Section 9.

Assessment Category	Observed (Y/N)	REC (Y/N)	Recommended Actions
Hazardous Substances/Petroleum Products	Y	N	NFA
Hazardous Wastes	Y	N	NFA
Non-Hazardous Wastes	Y	N	NFA
Aboveground/Underground Storage Tanks	Y	N	DM
Unidentified Substance Containers	N	N	NFA
Equipment Potentially Containing PCBs	Y	N	NFA
Wastewater Systems	Y	N	NFA
Evidence of Releases	N	N	NFA
Pools of Liquid, Ponds, Lagoons	N	N	NFA
Wells	N	N	NFA
Other Site Issues	N	N	NFA
Adjacent Properties	Y	N	NFA
Historical Land Use – Site	Y	REC/ HREC/ CREC	AA for RECs NFA for HREC and CREC
Historical Land Use – Adjacent Properties	N	N	NFA
Recommended Action:			
AA = Additional action recommended.			
NFA = No further action required at this time.			
DM = De minimis condition where additional activities do not appear warranted at this time.			

8.1 Aboveground and Underground Storage Tanks

We observed cooking oil is stored in two 55-gallon drums outside of Coastal Crave. According to the Coastal Crave manager, a grease trap is present in the kitchen and cooking oil is serviced by the Grease Guy. Neither staining nor noxious odors were noted in the area of these subsurface structures. However, the 55-gallon grease drums did not have lids on them and had some trash and debris in the containers. We recommend having drums stored with secondary containment and remain sealed at all times except during material transfer.

We observed an emergency diesel generator operated by Time Warner Cable inside of a fenced enclosure on the eastern portion of the Site. We did not have access to the enclosure but did observe *de minimis* staining near the generators through the gated entrance. We recommend using better housekeeping practices to minimize potential releases.

8.2 Other Site Issues

Based on the age of the site buildings (as early as 1967), it is possible that LCP and/or ACM are present in the building materials, which would be considered a BER.

Evidence of *de minimis* petroleum hydrocarbon releases from parked cars was observed within the parking lot.

8.3 Historical Land Use

The former Clairemont Cleaners (3045 Clairemont Drive) was in the eastern portion of the Site and is listed on the EDR US Historical Cleaners database as having operated in 1961. There is no information to determine if a release occurred at this facility or not. Therefore, this former cleaner is considered an REC for the Site.

Clairemont Coin Laundry (3043 Clairemont Drive) is in the eastern portion of the Site is listed on the EDR US Historical Cleaners database as having operated since 1961. This cleaner is listed as “laundries self-serve”; however the 1975 entry lists it as “laundries and dry cleaners.” During our site reconnaissance on June 30, 2016, we only observed coin-operated washers and dryers in 3043 Clairemont Drive. There is no information to determine if a release occurred at this facility or not. Therefore, this cleaner is considered an REC for the Site.

The former Chuck Unocal #5585/Unocal Service Station (3001 Clairemont Drive) was in the southwestern portion of the Site from as early as 1970 to 1996. This former gas station had gasoline leaks discovered in June 1990 and January 1996. Based on the closure status of the cases, and no land

use restrictions on file for this portion of the Site, this former gas station represents an HREC for the Site.

The Clairemont Village Cleaners (3083 Clairemont Drive) cleaner was in the northern portion of the Site and operated from about 1970 to October 2009. The cleaner had a release of PCE at 3083 Clairemont Drive that affected soil in November 1996. From May to June 1997, approximately 6 cubic yards of PCE impacted soil was removed and disposed of offsite. Confirmation soil samples were collected during and after the excavation to confirm the removal of the PCE impacted soil. The cleanup case was closed by DEH in April 1998 and represents an HREC for the Site.

In September 2005, another release of chlorinated hydrocarbon was discovered at 3083 Clairemont Drive which affected soil and soil vapor with PCE and TCE. The release was reported to DEH in August 2007. A SVE system was installed in March 2011 and operated from May 2011 to April 2012. Approximately 84 pounds of VOCs were removed beneath this business. Confirmation soil vapor samples were collected following the remedial activity. PCE and TCE concentrations in the confirmation soil vapor samples were considered less than cancer risk concentrations. Based on the results of the confirmation sampling and that the Site is used for commercial purposes, DEH closed the cleanup case in May 2012. DEH stated in their closure letter that “changes to this land use may require reassessment of the property to determine if the revised land use could result in a risk to public health.” This closed cleanup case at 3083 Clairemont Drive represents an CREC for the Site.

The cleaners moved to 3089 Clairemont Drive in October 2009 and remains at this location. According to the cleaner’s representative, the Lindus S600 was removed from the Site in October 2009, therefore the operations of the cleaners at 3089 Clairemont Drive does not represent a REC at the Site.

9. CONCLUSIONS AND RECOMMENDATIONS

We have performed a Phase I ESA, in general conformance with the scope and limitations of ASTM E 1527-13, for the Clairemont Village Shopping Center located at 3001 through 3089 Clairemont Drive and 2903 Burgener Boulevard (the Site) in San Diego, California. Exceptions to, or deletions from, this practice are described in Section 1.4 of this report.

9.1 Aboveground and Underground Storage Tanks

We recommend having drums stored with secondary containment and remain sealed at all times unless during material transfer.

We recommend using better housekeeping practices to minimize potential releases from the emergency diesel generator.

9.2 Other Site Issues

As discussed in Section 8, based on the age of these structures, it is possible that LCP and/or ACM are present in the building materials on the Site. Both ACM and LCP surveys should be considered prior to demolition of the site structures.

Evidence of petroleum hydrocarbon releases from parked cars was observed within the parking lot. We consider these releases to be *de minimis* conditions. No further action is recommended at this time.

9.3 Historical Land Use

The former Clairemont Cleaners (3045 Clairemont Drive) and Clairemont Coin Laundry (3043 Clairemont Drive) are considered RECs for the Site. There is no information to determine if a release occurred at these facilities or not. We recommend a subsurface investigation beneath these facilities to determine if the subsurface has been impacted with dry cleaning chemicals.

The former Chuck Unocal #5585/Unocal Service Station (3001 Clairemont Drive) represents an HREC for the Site due to the closure of the January 1992 and May 1996 LUST cases and there being no recorded land use restrictions for this portion of the Site. No further action is warranted at this time.

The Clairemont Village Cleaners (3083 Clairemont Drive) cleaner has two releases have been documented by the DEH. Both cases have been closed. However, DEH stated in their closure letter that “changes to this land use may require reassessment of the property to determine if the revised land use could result in a risk to public health.” This closed cleanup case at 3083 Clairemont Drive represents an CREC for the Site.

10. REFERENCES

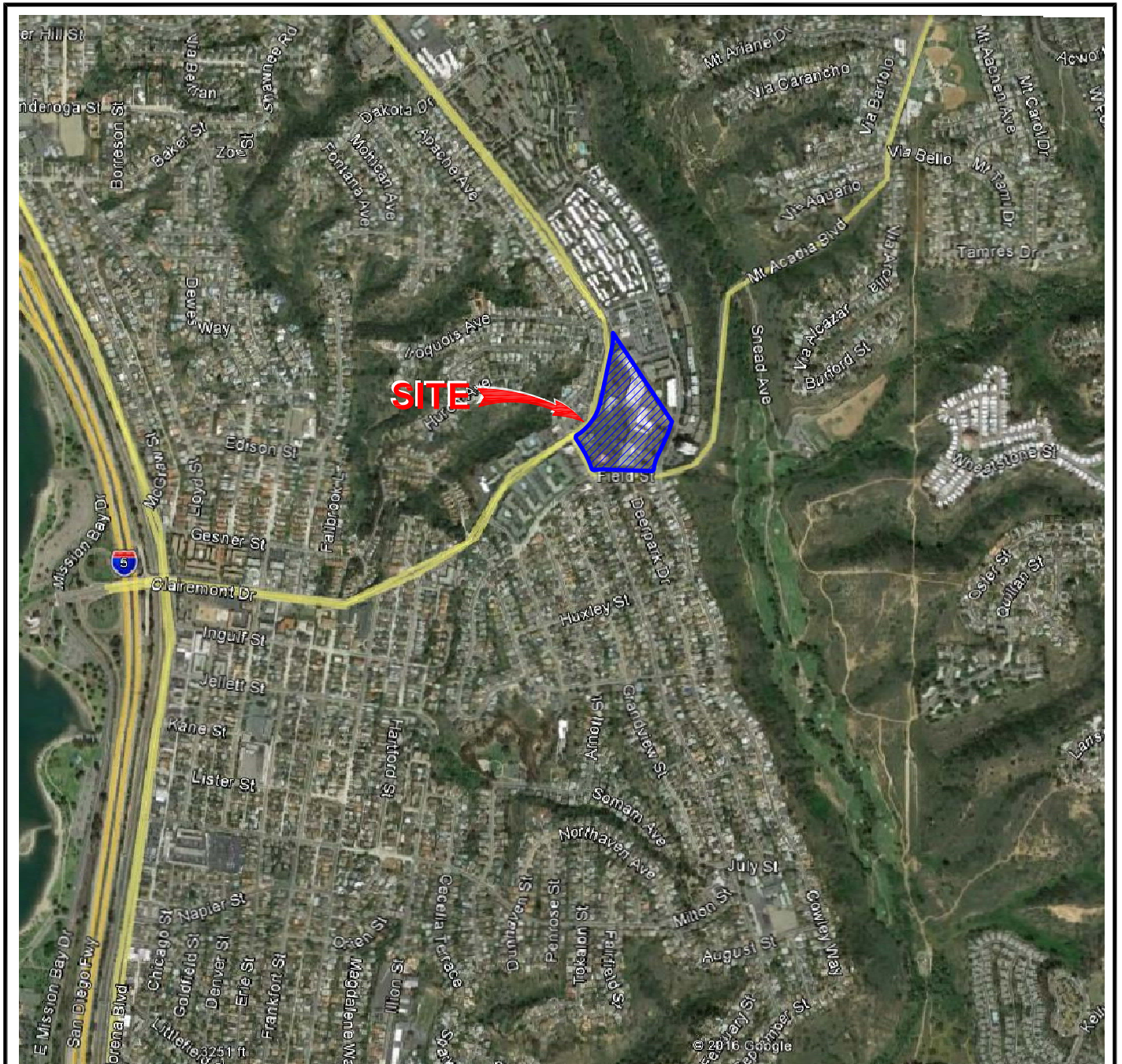
- Air Pollution Control District (APCD), Cynthia Gould, Permit Processing, Electronic Mail Communication, June 2016.
- American Society for Testing and Materials Designation E 1527-13 Standard Practice for Environmental Site Assessments: Phase I Environmental Site Assessment Process, 2013.
- California Department of Toxic Substances Control, EnviroStor, <http://www.envirostor.dtsc.ca.gov/public>, accessed June 2016.
- California Department of Water Resources Water Data Library Homepage, <http://www.water.ca.gov/waterdatalibrary/>.
- California Division of Oil, Gas & Geothermal Resources, <http://maps.conservation.ca.gov/doms/index.html>, accessed June 2016.
- California Geological Survey, *Geologic Map of the San Diego 7.5 Minute Quadrangle, San Diego County, California*, 2008, <http://www.quake.ca.gov/gmaps/RGM/sandiego/sandiego.html>.
- California State Water Resources Control Board, GeoTracker website, <http://geotracker.swrcb.ca.gov>, accessed July 2016.
- California State Water Resources Control Board, Water Quality Control Plan for the San Diego Basin (9), San Diego, California, 1994.
- Department of Agriculture, Weights, and Measures, Jose Arriaga, Deputy Agricultural Commissioner/Sealer of Weights and Measures, Electronic Mail Communication, June 27, 2016.
- Department of Environmental Health, County of San Diego, Joyce Ellman, personal communication, June 2016.
- Norris, R. M. and Webb, R. W. *Geology of California* (2nd edn). New York: John Wiley & Sons, Inc. 1990.
- United States Department of Agriculture, Natural Resources Conservation Service, <http://websoilsurvey.nrcs.usda.gov/app/HomePage.htm>, accessed June 2016.
- United States Geological Survey, *La Jolla, California Quadrangle Topographic Map (7.5', 1:24,000)*, 2012.
- United States Geological Survey, *Geologic Map of the San Diego 30'x60' Quadrangle, California*, 2008.

11. QUALIFICATIONS

This Phase I and II ESA report was prepared by Elizabeth A. Miller, PG, and reviewed by Jim Brake, PG. We declare that, to the best of our professional knowledge and belief, we meet the definition of Environmental Professional as defined in Section 312.10 of 40 CFR Part 312. We have the specific qualifications based on education, training, and experience, to assess a property of the nature, history, and setting of the subject property. We have developed and performed the all appropriate inquiries in conformance with the standards and practices set forth in 40 CFR Part 312.

Ms. Miller is a California Professional Geologist with over 12 years of experience and training in environmental and geotechnical geology fields. Ms. Miller has a BS degree in Geological Science and more than eight years of experience in the preparation and management of Phase I ESAs, Phase II ESAs, and other site investigation activities. Ms. Miller performs research, environmental assessments and field sampling programs for industrial sites, commercial/retail areas, residential and agricultural properties, and transportation corridors. Ms. Miller has also earned a Vapor Encroachment Screening Personnel Certificate for ASTM E2600.

Mr. Brake has an MS degree in Geological Science and 29 years of experience in environmental investigation and remediation, including implementation of Remedial Investigation/Feasibility Study programs and soil and groundwater remedial actions for private industrial and government clients. He has managed a wide variety of projects for clients in the manufacturing, transportation, mining, automobile and real estate industries including Environmental Protection Agency and DTSC Superfund sites. Mr. Brake has extensive experience in the performance of Phase I and II ESAs of commercial, industrial, and agricultural properties throughout California.



THE GEOGRAPHICAL INFORMATION MADE AVAILABLE FOR DISPLAY WAS PROVIDED BY GOOGLE EARTH, SUBJECT TO A LICENSING AGREEMENT. THE INFORMATION IS FOR ILLUSTRATIVE PURPOSES ONLY; IT IS NOT INTENDED FOR CLIENT'S USE OR RELIANCE AND SHALL NOT BE REPRODUCED BY CLIENT. CLIENT SHALL INDEMNIFY, DEFEND AND HOLD HARMLESS GEOCON FROM ANY LIABILITY INCURRED AS A RESULT OF SUCH USE OR RELIANCE BY CLIENT.



NO SCALE

VICINITY MAP

GEOCON
INCORPORATED



GEOTECHNICAL ■ ENVIRONMENTAL ■ MATERIALS
6960 FLANDERS DRIVE - SAN DIEGO, CALIFORNIA 92121 - 2974
PHONE 858 558-6900 - FAX 858 558-6159

CLAIREMONT VILLAGE SHOPPING CENTER
3001 THROUGH 3089 CLAIREMONT DRIVE AND
2903 BURGNER BOULEVARD
SAN DIEGO, CALIFORNIA

RM / AML

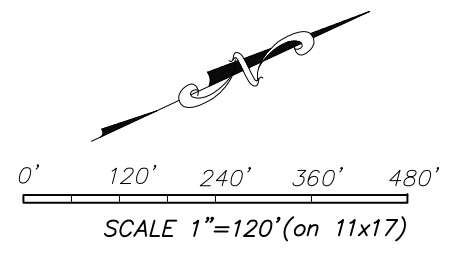
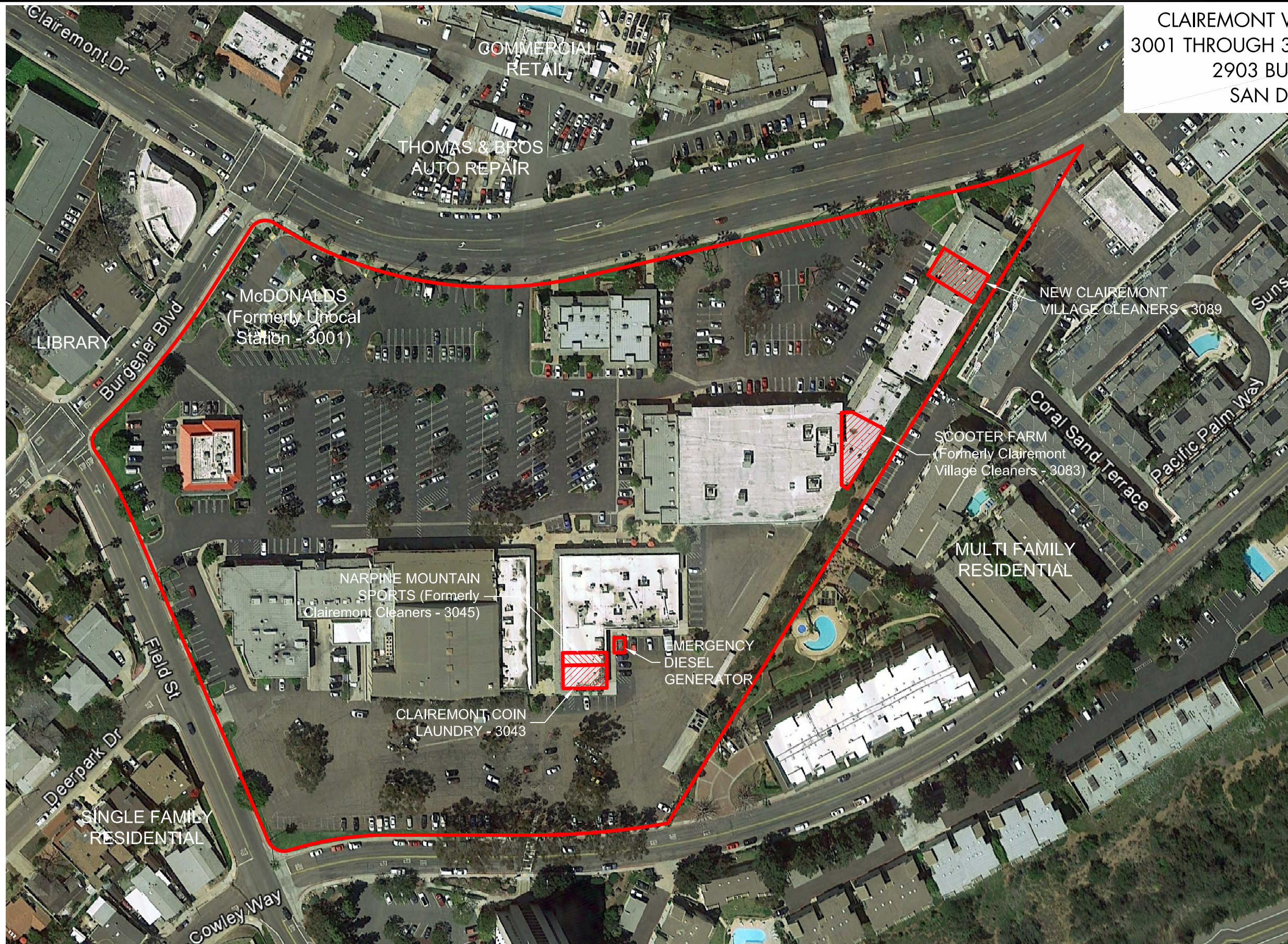
DSK/GTYPD

DATE July 2016

PROJECT NO. G1992 - 52 - 01

FIG. 1

CLAIREMONT VILLAGE SHOPPING CENTER
 3001 THROUGH 3089 CLAIREMONT DRIVE AND
 2903 BURGNER BOULEVARD
 SAN DIEGO, CALIFORNIA



GEOCON
 INCORPORATED

GEOTECHNICAL ■ ENVIRONMENTAL ■ MATERIALS
 6960 FLANDERS DRIVE - SAN DIEGO, CALIFORNIA 92121 - 2974
 PHONE 858 558-6900 - FAX 858 558-6159
 PROJECT NO. G1992 - 52 - 01

SITE PLAN
 FIGURE 2
 DATE July 2016

THE GEOGRAPHICAL INFORMATION MADE AVAILABLE FOR DISPLAY WAS PROVIDED BY GOOGLE EARTH, SUBJECT TO A LICENSING AGREEMENT. THE INFORMATION IS FOR ILLUSTRATIVE PURPOSES ONLY; IT IS NOT INTENDED FOR CLIENT'S USE OR RELIANCE AND SHALL NOT BE REPRODUCED BY CLIENT. CLIENT SHALL INDEMNIFY, DEFEND AND HOLD HARMLESS GEOCON FROM ANY LIABILITY INCURRED AS A RESULT OF SUCH USE OR RELIANCE BY CLIENT.



Photograph No. 1
View to the north from the central portion of the Site of the northern parking lot.



Photograph No. 2
View to the southeast of the eastern parking lot and the adjacent residential buildings

GEOCON
INCORPORATED



GEOTECHNICAL ■ ENVIRONMENTAL ■ MATERIALS
6960 FLANDERS DRIVE - SAN DIEGO, CALIFORNIA 92121 - 2974
PHONE 858 558-6900 - FAX 858 558-6159

EAM

SITE PHOTOGRAPHS

CLAIREMONT VILLAGE SHOPPING CENTER
3001 THROUGH 3089 CLAIREMONT DRIVE
SAN DIEGO, CALIFORNIA

PROJECT NO. G1992-52-01



Photograph No. 3
View to the east of Rite Aid and the parking lot.



Photograph No. 4
View to the west of the suite entrances adjacent to Keils.

GEOCON
 INCORPORATED



GEOTECHNICAL ■ ENVIRONMENTAL ■ MATERIALS
 6960 FLANDERS DRIVE - SAN DIEGO, CALIFORNIA 92121-2974
 PHONE 858 558-6900 - FAX 858 558-6159

EAM

SITE PHOTOGRAPHS

CLAIREMONT VILLAGE SHOPPING CENTER
3001 THROUGH 3089 CLAIREMONT DRIVE
SAN DIEGO, CALIFORNIA

PROJECT NO. G1992-52-01



Photograph No. 5
View to then northwest of the southwestern parking lot.
The parking lot landscaping area is currently being reconstructed.



Photograph No. 6
View to the southwest of the parking lot repair process.

GEOCON
INCORPORATED



GEOTECHNICAL ■ ENVIRONMENTAL ■ MATERIALS
6960 FLANDERS DRIVE - SAN DIEGO, CALIFORNIA 92121-2974
PHONE 858 558-6900 - FAX 858 558-6159

EAM

SITE PHOTOGRAPHS

CLAIREMONT VILLAGE SHOPPING CENTER
3001 THROUGH 3089 CLAIREMONT DRIVE
SAN DIEGO, CALIFORNIA

PROJECT NO. G1992-52-01



**Photograph No. 7
Former Home Town Buffet.**



**Photograph No. 8
Rite Aid chemical supply shelf**

GEOCON
INCORPORATED



GEOTECHNICAL ■ ENVIRONMENTAL ■ MATERIALS
6960 FLANDERS DRIVE - SAN DIEGO, CALIFORNIA 92121 - 2974
PHONE 858 558-6900 - FAX 858 558-6159

EAM

SITE PHOTOGRAPHS

CLAIREMONT VILLAGE SHOPPING CENTER
3001 THROUGH 3089 CLAIREMONT DRIVE
SAN DIEGO, CALIFORNIA

PROJECT NO. G1992-52-01



Photograph No. 9
Keils small volume flammable storage area.



Photograph No. 10
Rite Aids materials disposal area.

GEOCON
INCORPORATED



GEOTECHNICAL ■ ENVIRONMENTAL ■ MATERIALS
6960 FLANDERS DRIVE - SAN DIEGO, CALIFORNIA 92121 - 2974
PHONE 858 558-6900 - FAX 858 558-6159

EAM

SITE PHOTOGRAPHS

CLAIREMONT VILLAGE SHOPPING CENTER
3001 THROUGH 3089 CLAIREMONT DRIVE
SAN DIEGO, CALIFORNIA

PROJECT NO. G1992-52-01



Photograph No. 11
Prescription medications inside Clairemont Village Pet Clinic.



Photograph No. 12
Storage cabinet and operating room.

GEOCON
INCORPORATED



GEOTECHNICAL ■ ENVIRONMENTAL ■ MATERIALS
6960 FLANDERS DRIVE - SAN DIEGO, CALIFORNIA 92121 - 2974
PHONE 858 558-6900 - FAX 858 558-6159

EAM

SITE PHOTOGRAPHS

CLAIREMONT VILLAGE SHOPPING CENTER
3001 THROUGH 3089 CLAIREMONT DRIVE
SAN DIEGO, CALIFORNIA

PROJECT NO. G1992-52-01



Photograph No. 13
Clairemont Village Cleaners located on the northern portion of the Site.



Photograph No. 14
Maytag commercial washing machines inside Clairemont Village Cleaners.

GEOCON
INCORPORATED



GEOTECHNICAL ■ ENVIRONMENTAL ■ MATERIALS
6960 FLANDERS DRIVE - SAN DIEGO, CALIFORNIA 92121 - 2974
PHONE 858 558-6900 - FAX 858 558-6159

EAM

SITE PHOTOGRAPHS

CLAIREMONT VILLAGE SHOPPING CENTER
3001 THROUGH 3089 CLAIREMONT DRIVE
SAN DIEGO, CALIFORNIA

PROJECT NO. G1992-52-01



Photograph No. 15
Unimac commercial dryer inside Clairemont Village Cleaners.



Photograph No. 16
Streets brand of Professional Wetcleaning chemicals used at Clairemont Village Cleaners.

GEOCON
INCORPORATED



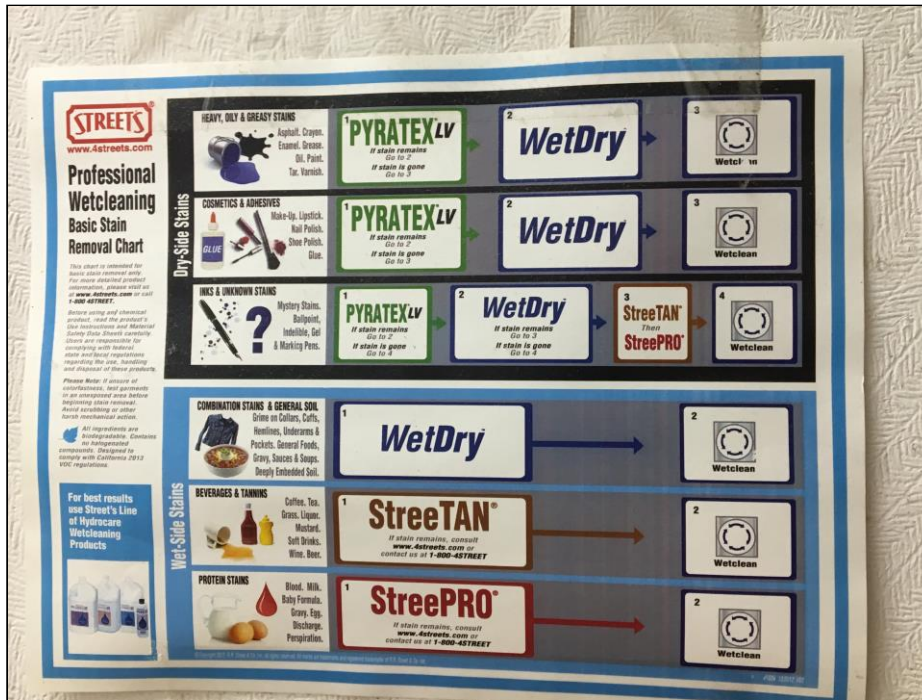
GEOTECHNICAL ■ ENVIRONMENTAL ■ MATERIALS
6960 FLANDERS DRIVE - SAN DIEGO, CALIFORNIA 92121-2974
PHONE 858 558-6900 - FAX 858 558-6159

EAM

SITE PHOTOGRAPHS

CLAIREMONT VILLAGE SHOPPING CENTER
3001 THROUGH 3089 CLAIREMONT DRIVE
SAN DIEGO, CALIFORNIA

PROJECT NO. G1992-52-01



Photograph No. 17
 Chart of cleaning chemicals used at Clairemont Village Cleaners.



Photograph No. 18
 Cleaning chemicals and paint containers in Clairemont Village Cleaners.

GEOCON
 INCORPORATED



GEOTECHNICAL ■ ENVIRONMENTAL ■ MATERIALS
 6960 FLANDERS DRIVE - SAN DIEGO, CALIFORNIA 92121 - 2974
 PHONE 858 558-6900 - FAX 858 558-6159

EAM

SITE PHOTOGRAPHS

CLAIREMONT VILLAGE SHOPPING CENTER
 3001 THROUGH 3089 CLAIREMONT DRIVE
 SAN DIEGO, CALIFORNIA

PROJECT NO. G1992-52-01



Photograph No. 19
General cleaning chemicals stored in one of the vacant suites.



Photograph No. 20
Routine cleaning and maintenance related materials in the shopping centers storage area.

GEOCON
INCORPORATED



GEOTECHNICAL ■ ENVIRONMENTAL ■ MATERIALS
6960 FLANDERS DRIVE - SAN DIEGO, CALIFORNIA 92121-2974
PHONE 858 558-6900 - FAX 858 558-6159

EAM

SITE PHOTOGRAPHS

CLAIREMONT VILLAGE SHOPPING CENTER
3001 THROUGH 3089 CLAIREMONT DRIVE
SAN DIEGO, CALIFORNIA

PROJECT NO. G1992-52-01



Photograph No. 21
Cleaning chemicals in a storage closet at the Site.



Photograph No. 22
Fischer X-Ray machine in the Life Chiropractic Center.

GEOCON
INCORPORATED



GEOTECHNICAL ■ ENVIRONMENTAL ■ MATERIALS
6960 FLANDERS DRIVE - SAN DIEGO, CALIFORNIA 92121-2974
PHONE 858 558-6900 - FAX 858 558-6159

EAM

SITE PHOTOGRAPHS

CLAIREMONT VILLAGE SHOPPING CENTER
3001 THROUGH 3089 CLAIREMONT DRIVE
SAN DIEGO, CALIFORNIA

PROJECT NO. G1992-52-01



Photograph No. 23
Development and Fix chemicals adjacent to the Fischer X-Ray machine in the Life
Chiropractic Center.



Photograph No. 24
Cooking oil stored inside a bin at Carl's Jr.

GEOCON
 INCORPORATED



GEOTECHNICAL ■ ENVIRONMENTAL ■ MATERIALS
 6960 FLANDERS DRIVE - SAN DIEGO, CALIFORNIA 92121-2974
 PHONE 858 558-6900 - FAX 858 558-6159

EAM

SITE PHOTOGRAPHS

CLAIREMONT VILLAGE SHOPPING CENTER
 3001 THROUGH 3089 CLAIREMONT DRIVE
 SAN DIEGO, CALIFORNIA

PROJECT NO. G1992-52-01



Photograph No. 25
Cooking oil drums stored outside the Coastal Crave restaurant.
No lids were observed on the drums.



Photograph No. 26
Waste Management provides refuse services for the property management company.

GEOCON
 INCORPORATED



GEOTECHNICAL ■ ENVIRONMENTAL ■ MATERIALS
 6960 FLANDERS DRIVE - SAN DIEGO, CALIFORNIA 92121 - 2974
 PHONE 858 558-6900 - FAX 858 558-6159

EAM

SITE PHOTOGRAPHS

CLAIREMONT VILLAGE SHOPPING CENTER
 3001 THROUGH 3089 CLAIREMONT DRIVE
 SAN DIEGO, CALIFORNIA

PROJECT NO. G1992-52-01



Photograph No. 27
EDCO provides trash service for a few individual stores (mainly restaurants).



Photograph No. 28
View to the east of the entrance to the emergency generator storage area on the eastern side of the Site. De minimis staining was observed in the parking lot.

GEOCON
INCORPORATED




GEOTECHNICAL ■ ENVIRONMENTAL ■ MATERIALS
6960 FLANDERS DRIVE - SAN DIEGO, CALIFORNIA 92121 - 2974
PHONE 858 558-6900 - FAX 858 558-6159

EAM

SITE PHOTOGRAPHS

CLAIREMONT VILLAGE SHOPPING CENTER
3001 THROUGH 3089 CLAIREMONT DRIVE
SAN DIEGO, CALIFORNIA

PROJECT NO. G1992-52-01



Photograph No. 29
View inside the locked area for the emergency diesel generator.



Photograph No. 30
View to the south of the single family residences south of the Site. Pad mounted transformers are also observed adjacent to Field Street.

GEOCON
INCORPORATED



GEOTECHNICAL ■ ENVIRONMENTAL ■ MATERIALS
6960 FLANDERS DRIVE - SAN DIEGO, CALIFORNIA 92121 - 2974
PHONE 858 558-6900 - FAX 858 558-6159

EAM

SITE PHOTOGRAPHS

CLAIREMONT VILLAGE SHOPPING CENTER
3001 THROUGH 3089 CLAIREMONT DRIVE
SAN DIEGO, CALIFORNIA

PROJECT NO. G1992-52-01



Photograph No. 31
Pad-mounted transformer observed near Rite Aid on the northeastern portion of the Site.



Photograph No. 32
Pad-mounted transformer observed east of Keils on the southeastern portion of the Site.

GEOCON
INCORPORATED



GEOTECHNICAL ■ ENVIRONMENTAL ■ MATERIALS
6960 FLANDERS DRIVE - SAN DIEGO, CALIFORNIA 92121 - 2974
PHONE 858 558-6900 - FAX 858 558-6159

EAM

SITE PHOTOGRAPHS

CLAIREMONT VILLAGE SHOPPING CENTER
3001 THROUGH 3089 CLAIREMONT DRIVE
SAN DIEGO, CALIFORNIA

PROJECT NO. G1992-52-01



Photograph No. 33

View to the west from the southwestern corner of the Site the commercial building on the western side of Bergener Boulevard. A pad-mounted transformer is observed on the southwestern portion of the Site.



Photograph No. 34

Restroom with drain.

GEOCON
INCORPORATED



GEOTECHNICAL ■ ENVIRONMENTAL ■ MATERIALS
6960 FLANDERS DRIVE - SAN DIEGO, CALIFORNIA 92121 - 2974
PHONE 858 558-6900 - FAX 858 558-6159

EAM

SITE PHOTOGRAPHS

**CLAIREMONT VILLAGE SHOPPING CENTER
3001 THROUGH 3089 CLAIREMONT DRIVE
SAN DIEGO, CALIFORNIA**

PROJECT NO. G1992-52-01



Photograph No. 35
View to the northwest of the northwestern adjacent properties.



Photograph No. 36
View to the northeast of the eastern adjacent residential buildings from the eastern parking lot.

GEOCON
INCORPORATED



GEOTECHNICAL ■ ENVIRONMENTAL ■ MATERIALS
6960 FLANDERS DRIVE - SAN DIEGO, CALIFORNIA 92121 - 2974
PHONE 858 558-6900 - FAX 858 558-6159

SITE PHOTOGRAPHS

CLAIREMONT VILLAGE SHOPPING CENTER
3001 THROUGH 3089 CLAIREMONT DRIVE
SAN DIEGO, CALIFORNIA

PROJECT NO. G1992-52-01

EAM



Photograph No. 37
View to the west from the southwestern corner of the Site of Thomas & Bros Auto Center and other commercial properties.



Photograph No. 38
View to the southwest of the Clairemont Branch Library across Burgener Boulevard.

GEOCON
INCORPORATED



GEOTECHNICAL ■ ENVIRONMENTAL ■ MATERIALS
6960 FLANDERS DRIVE - SAN DIEGO, CALIFORNIA 92121 - 2974
PHONE 858 558-6900 - FAX 858 558-6159

EAM


SITE PHOTOGRAPHS

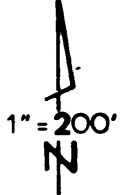
CLAIREMONT VILLAGE SHOPPING CENTER
3001 THROUGH 3089 CLAIREMONT DRIVE
SAN DIEGO, CALIFORNIA

PROJECT NO. G1992-52-01

APPENDIX

A



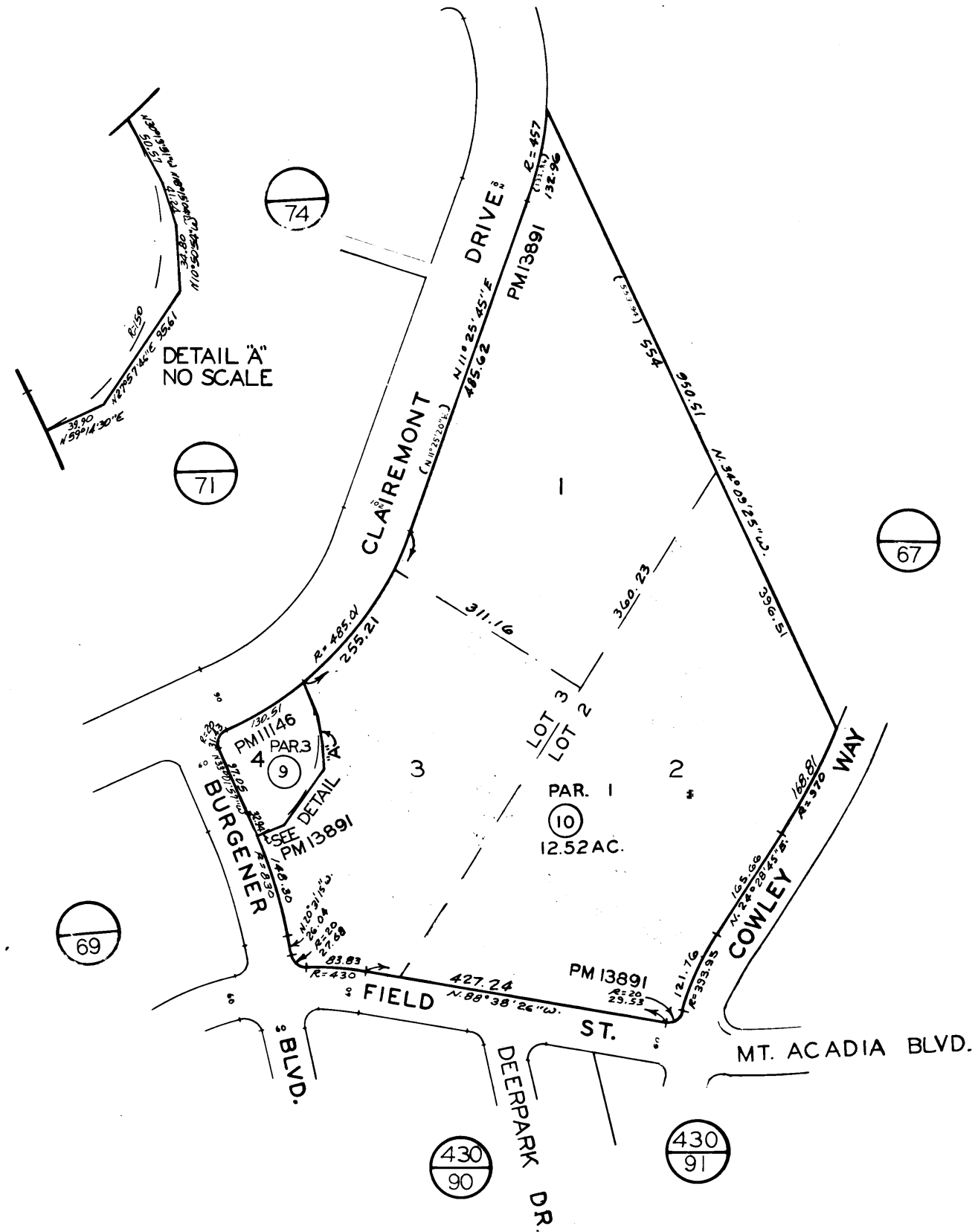


426-26

10-22-75

CHANGES

BLK	OLD	NEW	YR	CUT
		1-4	76	10541
680	2f3	5f6	79	4027
	4-6	7-9	82	891
	1,7f8	10	86	1372



SITE PLAN



AVAILABILITY

SUITE	SF	SUITE	SF	SUITE	SF
3023	±680 SF	3033	±1,040 SF	3085	±1,300 SF
3027-29	±720 SF	3047	±930 SF	3089	±3,383 SF
3031	±720 SF	3061	±3,036 SF		


SUITE	TENANT	SF
2903	Carl's Jr.	4,000
3001	McDonald's	2,321
3007	Hometown Buffet	10,293
3007-E	Edward Jones & Company	900
3007-F	Happy Cut Salon	900
3007-G	Clairemont Village Pet Clinic	1,800
3007-H	John's Shoe Repair	900
3007-J	Cash Plus	900
3015	Keil's	29,585
3017	Renzulli's Jewelry World	1,120
3021	Village Barber Shop	680
3025	Lido Tailor Shop	720
3043	Clairemont Coin Laundry	1,890
3045	Norpine Mountain Sports	950
3049-51	Time Warner Cable	4,545
3055	Uptown Boutique	1,000
3055-B	Mike's BBQ	3,457
3065-A	Coastal Crave	3,018
3065-B	Life Chiropractic Center	2,384
3065-C	KAZ Newman, D.M.D., M.S	1,248
3077 A	Rita's Italian Ice	1,090
3077-B	UPS Store	720
3077-C	Golden State Driving School	720
3077-D	Rose Nails	700
3077-E	Clairemont Water Store	700
3077-F	State Farm Insurance	800
3081	Rite Aid	25,488
3083	The Scooter Farm	2,295
3083-B	Anchore Liquor	1,500
3089-A	Clairemont Village Cleaners	2,600
3098-B	Exit Premier Real Estate	1,600
3089-D	Subway	825
3089-E	Mountain Mike's Pizza	2,967

Retail 24/7.

This site plan is not a representation, warranty or guarantee as to size, location or identity of any tenant, and the building, improvements, parking, ingress and egress are subject to such changes, additions and deletions as the architect, Landlord or any governmental agency may direct. Any specified tenant referenced herein is subject to change, deletion, change of location, etc. at any time without prior notice.



APPENDIX



CLIENT-PROVIDED INFORMATION FOR THE SITE

SITE: Clairemont Village Shopping Center, Project No. G1992-52-01

*Please elaborate on any question answered "yes." If the question does not apply to the site, please answer "N/A".

1. If possible, please provide us with the title, appraisal, or sale agreement records to review and discuss in the Phase I ESA.
Copy of latest Phase I already provided
2. Are you aware of any environmental liens or activity and use limitations associated with the Site?
No
3. Do you have any specialized knowledge of the Site?
No
4. Please provide any commonly known or reasonably ascertainable information about the Site.
Currently a shopping center and has been same use since the 1950's
5. Who currently owns, manages, and operates the Site?
Owned by Clairemont Village Quad. LLC and managed by Kleege Enterprises
6. Has the monetary value of the Site been reduced due to environmental issues associated with the Site or adjacent properties?
No
7. Why are you requesting a Phase I ESA for the Site?
Requested by prospective tenant

Stacey Hansen
NAME (IN PRINT)



SIGNATURE

June 29, 2016
DATE

Kleege Enterprises, Director of Commercial Management
COMPANY NAME AND TITLE

Please feel free to contact me if you have any questions.
When complete, return the questionnaire via email or fax:

Ms. Elizabeth Miller, PG
Geocon Incorporated
miller@geoconinc.com
(858) 558-6900 PHONE
(858) 558-6159 FAX

**PROPERTY BACKGROUND INFORMATION QUESTIONNAIRE FOR SITE
OWNER, OCCUPANT, OR REPRESENTATIVE**

SITE: Contempo, Project No. 09427-06-03

*Please elaborate on any question answered "yes." If the question does not apply to the site, please answer "N/A".

1) Describe the current uses of the Site. Retail shopping center

2) How long has the Site been used for these purposes? Below is information from the last Phase I report:

From a review of available historical information, it can be concluded that by 1953 the subject Property had been graded for development. In the mid 1950s, the majority of the present day the shopping center was constructed. In the mid 1960s, at the intersection of Clairemont Drive and Burgener Drive, a restaurant on the subject Property was replaced with a gas station. In 1977, two of the original buildings located at the center of the subject Property were demolished replaced with a parking area. In the 1980s and 1990s additional buildings were added to create the present day configuration, including the removal of the gas station in 1996 for the construction of the McDonalds. The historical use of the surrounding properties consisted of undeveloped land or agricultural use since at least the 1950s with residential use beginning in the 1950s and commercial use in the 1960s, including gas stations to southwest and west.

3) How long have you occupied the Site? Retail tenants occupy site – see attached site plan with tenant names. Ownership closed escrow purchasing the property October 2012.

4) List the existing structures on the property and their age. Refer to answer in 2) above

5) Describe the past uses, owners, and operators of the Site. (Be as detailed as possible and note approximate time periods.) Please refer to prior Phase I report

6) Utilities including electricity, natural gas, water, sewer, and trash removal are provided to the Site by which utility/companies.

Water – City of San Diego

Sewer – City of San Diego

Electricity – SDG&E

Natural Gas – SDG&E

Trash – Various, common area by Waste Management

7) What type of heating, ventilating, and air conditioning (HVAC) system is located at the Site and how is the HVAC system powered? Tenants have either gas or electric roof top HVAC systems for each individual suite

8) Have the Site or adjoining properties been used for industrial activities, such the following? (Please note that an adjoining property is a property that is contiguous with, or directly across the street from the Site.)

- | | |
|--|---|
| Gasoline Station | <input checked="" type="checkbox"/> Yes <input type="checkbox"/> No |
| Printing Facility | <input type="checkbox"/> Yes <input type="checkbox"/> No Unknown |
| Metal Plating Manufacturing | <input type="checkbox"/> Yes <input checked="" type="checkbox"/> No |
| Landfill | <input type="checkbox"/> Yes <input type="checkbox"/> No Unknown |
| Motor Repair Facility | <input type="checkbox"/> Yes <input checked="" type="checkbox"/> No |
| Dry Cleaners | <input checked="" type="checkbox"/> Yes <input type="checkbox"/> No |
| Junkyard | <input type="checkbox"/> Yes <input checked="" type="checkbox"/> No |
| Waste Treatment | <input type="checkbox"/> Yes <input checked="" type="checkbox"/> No |
| Storage, Disposal, or Recycling Facility | <input checked="" type="checkbox"/> Yes <input type="checkbox"/> No |

Describe other industrial activities, if any.

9) Have any hazardous substances, petroleum products, unidentified waste materials, tires, automotive or industrial batteries, or other waste materials been dumped aboveground, buried, or burned on the Site?

Yes No Unknown, not that I'm aware of

10) Have any of the following items been stored on the Site in containers greater than 5 gallons?

- | | |
|------------|---|
| Paint | <input type="checkbox"/> Yes <input type="checkbox"/> No Unknown, not that I'm aware of |
| Chemicals | <input type="checkbox"/> Yes <input type="checkbox"/> No Unknown, not that I'm aware of |
| Pesticides | <input type="checkbox"/> Yes <input type="checkbox"/> No Unknown, not that I'm aware of |

11) Are hazardous wastes generated at the Site? If yes, describe the means of disposal and frequency of disposal.

Yes No Unknown, would be tenant specific

12) Have petroleum products been stored on the Site or transferred across the Site in pipelines, either above or belowground?

Yes No Former Unocal gas station mentioned in Phase I report

13) Has fill dirt been brought onto the Site from an offsite source?

Yes No Unknown, not that I'm aware of

14) Is there evidence that the fill dirt in Question 13 may be contaminated?

Yes No Unknown, not that I'm aware of

15) Are there currently any pits, ponds, or lagoons on the Site?

Yes No

16) Have any pits, ponds, or lagoons previously existed on the Site?

Yes No Unknown, not that I'm aware of

17) Are there currently areas on the Site with stained soil?

Yes No

18) Have stained soils previously existed on the Site?

Yes No Unknown, prior Phase I would list

19) Do chemical-containing underground or aboveground storage tanks exist, or have they existed previously on the Site?

Yes No Unknown, not that I'm aware of

20) Do fill pipes, vent pipes, or access ways indicating the presence of current or former underground storage tanks exist on the Site?

Yes No Unknown, not that I'm aware of

21) Have fill pipes or vent pipes which may indicate the presence of a current or former underground storage tank been removed from the Site?

Yes No Unknown, not that I'm aware of

22) Are floor drains stained with anything other than water in any area on the Site?

Yes No Unknown, not that I'm aware of

23) Do floor drains on the Site emit foul odors?

Yes No

24) Is the Site served by a private well or a non-public water source?

Yes No

25) Are contaminants known to exist in any private well or non-public water system serving the Site?

Yes No

26) Does the Site discharge wastewater, other than domestic wastewater or storm water, into the sewer?

Yes No

27) Other than permission for domestic hookup, have any city, county, or local permits for wastewater discharge been issued to the Site?

Yes No Unknown, not that I'm aware of

28) Does a septic tank exist, or has one existed previously on the Site?

Yes No Unknown, not that I'm aware of

29) Do cesspools or cisterns currently exist on the Site?

Yes No

30) Have cesspools or cisterns previously existed on the Site?

Yes No Unknown, not that I'm aware of

31) Other than storm water, does the Site discharge waste water onto the neighboring Site?

Yes No

32) Is there a transformer or capacitor that may contain PCBs on the Site?

Yes No Unknown, not that I'm aware of

33) Is there hydraulic equipment such as automobile lifts or elevators on the Site?

Yes No

34) Are PCBs contained in hydraulic oil associated with hydraulic equipment located on the Site?

Yes No

35) Has an asbestos and/or lead-based paint survey been conducted at the Site? If so, what were the findings?

Yes No Asbestos survey was done for the Keils premises 11/15. Some asbestos in the roofing, drywall system and floor tile mastic.

36) Other than small quantities of legal pesticides used for landscape maintenance (e.g., Roundup), have pesticides, herbicides, or insecticides been applied on the Site?

Yes No Unknown, not that I'm aware of

37) Are you aware of any environmental liens against the Site that are filed or recorded under federal, tribal, state, or local law?

Yes No

38) Have any environmental violations or citations associated with activities conducted on the Site been issued?

Yes No Unknown, not that I'm aware of

39) Has the Site been included in other environmental assessments? If so, can copies of the reports be provided?

Yes No Provided copy of the latest Phase I report

40) Have other environmental assessments identified hazardous substances or petroleum products that exist, or may have existed on the Site?

Yes No See latest Phase I report

41) Are there any pending lawsuits that involve the release or threatened release of hazardous substances associated with the Site?

Yes No

42) Are you aware of any activity and land use limitations, such as engineering controls, land use restrictions or institutional controls that are in place on the Site and/or have been filed or recorded in a registry under federal, tribal, state or local law?

Yes No

43) Are you aware of any commonly known or reasonably ascertainable information about the Site that would help the environmental professional to identify conditions indicative of hazardous substance releases or threatened hazardous substance releases?

Yes No

44) Do you have any specialized knowledge or experience related to the Site or nearby properties, including the knowledge of the chemicals and processes used by this type of business?

Yes No

45) Based in your knowledge or experience related to the Site, are there any obvious indicators that point to the presence or likely presence of contamination at the Site?

Yes No

46) If the purchase price of the Site was below fair market value, did this occur because contamination was/is known or believed to be present on the Site?

Yes No N/A

Stacey Hansen 6/29/16
NAME (IN PRINT) DATE



SIGNATURE

Owner Occupant Owner Representative

Please feel free to contact me if you have any questions.
When complete, return the questionnaire via email or fax:

Ms. Elizabeth Miller
Geocon Incorporated
miller@geoconinc.com
(858) 558-6900 PHONE
(858) 558-6159 FAX

APPENDIX



Clairemont Village Shopping Center

3001 - 3089 Clairemont Dr & 2903 Burgener Blvd
San Diego, CA 92110

Inquiry Number: 4654767.2s

June 22, 2016

The EDR Radius Map™ Report with GeoCheck®



6 Armstrong Road, 4th floor
Shelton, CT 06484
Toll Free: 800.352.0050
www.edrnet.com

TABLE OF CONTENTS

<u>SECTION</u>	<u>PAGE</u>
Executive Summary	ES1
Overview Map	2
Detail Map	3
Map Findings Summary	4
Map Findings	8
Orphan Summary	91
Government Records Searched/Data Currency Tracking	GR-1
 <u>GEOCHECK ADDENDUM</u>	
Physical Setting Source Addendum	A-1
Physical Setting Source Summary	A-2
Physical Setting SSURGO Soil Map	A-5
Physical Setting Source Map	A-9
Physical Setting Source Map Findings	A-11
Physical Setting Source Records Searched	PSGR-1

Thank you for your business.
Please contact EDR at 1-800-352-0050
with any questions or comments.

Disclaimer - Copyright and Trademark Notice

This Report contains certain information obtained from a variety of public and other sources reasonably available to Environmental Data Resources, Inc. It cannot be concluded from this Report that coverage information for the target and surrounding properties does not exist from other sources. **NO WARRANTY EXPRESSED OR IMPLIED, IS MADE WHATSOEVER IN CONNECTION WITH THIS REPORT. ENVIRONMENTAL DATA RESOURCES, INC. SPECIFICALLY DISCLAIMS THE MAKING OF ANY SUCH WARRANTIES, INCLUDING WITHOUT LIMITATION, MERCHANTABILITY OR FITNESS FOR A PARTICULAR USE OR PURPOSE. ALL RISK IS ASSUMED BY THE USER. IN NO EVENT SHALL ENVIRONMENTAL DATA RESOURCES, INC. BE LIABLE TO ANYONE, WHETHER ARISING OUT OF ERRORS OR OMISSIONS, NEGLIGENCE, ACCIDENT OR ANY OTHER CAUSE, FOR ANY LOSS OF DAMAGE, INCLUDING, WITHOUT LIMITATION, SPECIAL, INCIDENTAL, CONSEQUENTIAL, OR EXEMPLARY DAMAGES. ANY LIABILITY ON THE PART OF ENVIRONMENTAL DATA RESOURCES, INC. IS STRICTLY LIMITED TO A REFUND OF THE AMOUNT PAID FOR THIS REPORT.** Purchaser accepts this Report "AS IS". Any analyses, estimates, ratings, environmental risk levels or risk codes provided in this Report are provided for illustrative purposes only, and are not intended to provide, nor should they be interpreted as providing any facts regarding, or prediction or forecast of, any environmental risk for any property. Only a Phase I Environmental Site Assessment performed by an environmental professional can provide information regarding the environmental risk for any property. Additionally, the information provided in this Report is not to be construed as legal advice.

Copyright 2016 by Environmental Data Resources, Inc. All rights reserved. Reproduction in any media or format, in whole or in part, of any report or map of Environmental Data Resources, Inc., or its affiliates, is prohibited without prior written permission.

EDR and its logos (including Sanborn and Sanborn Map) are trademarks of Environmental Data Resources, Inc. or its affiliates. All other trademarks used herein are the property of their respective owners.

EXECUTIVE SUMMARY

A search of available environmental records was conducted by Environmental Data Resources, Inc (EDR). The report was designed to assist parties seeking to meet the search requirements of EPA's Standards and Practices for All Appropriate Inquiries (40 CFR Part 312), the ASTM Standard Practice for Environmental Site Assessments (E 1527-13) or custom requirements developed for the evaluation of environmental risk associated with a parcel of real estate.

TARGET PROPERTY INFORMATION

ADDRESS

3001 - 3089 CLAIREMONT DR & 2903 BURGNER BLVD
SAN DIEGO, CA 92110

COORDINATES

Latitude (North): 32.7947710 - 32° 47' 41.17"
Longitude (West): 117.1927640 - 117° 11' 33.95"
Universal Transverse Mercator: Zone 11
UTM X (Meters): 481950.8
UTM Y (Meters): 3628361.5
Elevation: 311 ft. above sea level

USGS TOPOGRAPHIC MAP ASSOCIATED WITH TARGET PROPERTY

Target Property Map: 5622824 LA JOLLA, CA
Version Date: 2012

AERIAL PHOTOGRAPHY IN THIS REPORT

Portions of Photo from: 20140603, 20140530
Source: USDA

MAPPED SITES SUMMARY

Target Property Address:
 3001 - 3089 CLAIREMONT DR & 2903 BURGNER BLVD
 SAN DIEGO, CA 92110

Click on Map ID to see full detail.

MAP ID	SITE NAME	ADDRESS	DATABASE ACRONYMS	RELATIVE ELEVATION	DIST (ft. & mi.) DIRECTION
A1	CLAIREMONT VILLAGE C	3083 CLAIREMONT DR	HAZNET		TP
A2	CLAIREMONT VILLAGE C	3083 CLAIREMONT DR	EDR Hist Cleaner		TP
A3		3083 CLAIREMONT DR	EDR Hist Cleaner		TP
A4	CLAIREMONT VILLAGE C	3083 CLAIREMONT DR	RGA LUST		TP
A5	CHUCK UNOCAL #5585	3001 CLAIREMONT DR	LUST, SAN DIEGO CO. SAM, San Diego Co. HMMD,...		TP
A6	FOREMAN S CHUCK UNIO	3001 CLAIREMONT DR	EDR Hist Auto		TP
A7	CLAIREMONT VILLAGE C	3083 CLAIREMONT DR	SAN DIEGO CO. SAM, SLIC, San Diego Co. HMMD,...		TP
A8		3013 CLAIREMONT DR	EDR Hist Cleaner		TP
A9	UNION #5585	3001 CLAIREMONT DR	RGA LUST		TP
A10	CLAIREMONT CLEANERS	3045 CLAIREMONT DR	EDR Hist Cleaner		TP
A11	UNOCAL SS#5585	3001 CLAIREMONT DRIV	RGA LUST		TP
A12	CHINESE GARDEN	3057 CLAREMONT DR	HAZNET		TP
A13	UNOCAL STATION NO. 5	3001 CLAIREMONT DR	RGA LUST		TP
A14	CLAIREMONT VILLAGE C	3083 CLAIREMONT DR	HAZNET		TP
A15	UNOCAL SS#5585	3001 CLAIREMONT DR	RGA LUST		TP
A16	CLAIREMONT WASHETTE	3043 CLAIREMONT DR	EDR Hist Cleaner		TP
A17	UNION OIL STATION	3001 CLAIREMONT CT	EDR Hist Auto		TP
A18		3089 CLAIREMONT DR	EDR Hist Cleaner		TP
A19	UNOCAL SERVICE STATI	3001 CLAIRMONT DRIVE	HAZNET		TP
A20		3089 CLAIREMONT DR.	CHMIRS		TP
A21	SOME RECYCLING CLAIR	3015 CLAIREMONT DR	SWRCY		TP
A22	TIME WARNER CABLE	3049 CLAIREMONT DR	San Diego Co. HMMD		TP
A23	CA-1918_DIST HUB SIT	3049 CLAIREMONT DR	FINDS, ECHO		TP
A24		3001 CLAIREMONT DR.	ERNS		TP
A25		3081 CLAIREMONT DRIV	CHMIRS		TP
A26	UNOCAL STATION NO. 5	3001 CLAIREMONT DR	LUST		TP
A27	KAZ NEWMAN DMD & ATA	3065 CLAIREMONT DR	San Diego Co. HMMD		TP
A28		3083 CLAIREMONT DR	EDR Hist Auto		TP
A29		3081 CLAIRMONT DR	ERNS		TP
A30	STATION 5585	3001 CLAIREMONT DRIV	HIST UST		TP
A31	LIFE CHIROPRACTIC CE	3065 CLAIREMONT DR	San Diego Co. HMMD		TP
A32	RITE AID #5654	3081 CLAIREMONT DR #	HAZNET		TP
A33	PINNACLE REALTY COMP	3061 CLAIREMONT DR	HAZNET		TP
A34	RITE AID #5654	3081 CLAIREMONT DR	San Diego Co. HMMD		TP
A35	CLAIREMONT VILLAGE P	3007 CLAIREMONT DR	San Diego Co. HMMD, CHMIRS		TP
A36	RITE AID #5654	3081 CLAIREMONT DR #	FINDS, ECHO		TP
A37	CHUCK UNOCAL #5585	3001 CLAIREMONT DR	RGA LUST		TP
A38	PAYLESS NO 4180	3081 CLAIREMONT DR S	RCRA-SQG, FINDS, HAZNET, ECHO		TP
B39	CLAIREMONT QUAD ARCO	3090 CLAIREMONT DR	EDR Hist Auto	Higher	72, 0.014, North

MAPPED SITES SUMMARY

Target Property Address:
 3001 - 3089 CLAIREMONT DR & 2903 BURGNER BLVD
 SAN DIEGO, CA 92110

Click on Map ID to see full detail.

MAP ID	SITE NAME	ADDRESS	DATABASE ACRONYMS	RELATIVE ELEVATION	DIST (ft. & mi.) DIRECTION
B40	CLAIREMONT RICHFIELD	3090 CLAIREMONT CT	EDR Hist Auto	Higher	72, 0.014, North
B41		3076 CLAIREMONT DR	EDR Hist Cleaner	Higher	74, 0.014, NNW
B42	CLAIREMONT SERVICE	3095 CLAIREMONT CT	EDR Hist Auto	Higher	76, 0.014, North
B43	CHARLES HICKMAN	3095 CLAIREMONT DR	San Diego Co. HMMD, HIST UST	Higher	76, 0.014, North
B44	CLAIREMONT MOBIL SER	3095 CLAIREMONT DR	EDR Hist Auto	Higher	76, 0.014, North
C45	SAN DIEGO GLASS AND	3020 CLAIREMONT DRIV	San Diego Co. HMMD, SWEEPS UST, HIST UST	Lower	76, 0.014, West
C46	SAN DIEGO GLASS AND	3020 CLAIREMONT	LUST, SAN DIEGO CO. SAM, SWEEPS UST, HIST CORTESE	Lower	76, 0.014, West
B47	MODERN CLEANERS	3062 CLAIREMONT OR	EDR Hist Cleaner	Higher	76, 0.014, NNW
B48	MODERN CLEANERS E LA	3062 CLAIREMONT CT	EDR Hist Cleaner	Higher	76, 0.014, NNW
C49	HENRYS SHELL	3034 CLAIREMONT DRIV	HIST UST, HAZNET	Lower	80, 0.015, WNW
C50	THOMAS & SONS AUTO C	3034 CLAIREMONT DR	LUST, SAN DIEGO CO. SAM, SLIC, San Diego Co. HMMD,...	Lower	80, 0.015, WNW
C51	MIKE S SOUTH CLAIREM	3034 CLAIREMONT CT	EDR Hist Auto	Lower	80, 0.015, WNW
C52	SOUTH CLAIREMONT SHE	3034 CLAIREMONT DR	EDR Hist Auto	Lower	80, 0.015, WNW
C53	LLOYD FRED CHEVRON S	2995 CLAIREMONT CT	EDR Hist Auto	Lower	111, 0.021, WSW
C54	NYE CHEVRON STATION	2995 CLAIREMONT DR	EDR Hist Auto	Lower	116, 0.022, WSW
C55	DON S TEXACO SERVICE	3010 CLAIREMONT DR	EDR Hist Auto	Lower	123, 0.023, WSW
C56	PIPER JOE TEXACO	3010 CLAIREMONT CT	EDR Hist Auto	Lower	123, 0.023, WSW
B57	CHARLES HICKMAN	3095 CLAIRE CLAIREMO	SWEEPS UST	Higher	159, 0.030, North
D58	TECOLOTE CYN GOLF CO	2755 SNEAD AVE	UST	Lower	946, 0.179, East
D59	#160 TECOLOTE GOLF C	2755 SNEAD AV	LUST, SAN DIEGO CO. SAM, San Diego Co. HMMD, HIST...	Lower	946, 0.179, East
D60	TECOLOTE CANYON GOLF	2755 SNEAD AVE	LUST, SWEEPS UST	Lower	946, 0.179, East
61	CANYON BEHIND	4604 HURON AVE.	Notify 65	Lower	1373, 0.260, West
62	CLAIREMONT HIGH SCHO	4150 UTE DRIVE	ENVIROSTOR, SWF/LF, SCH, CHMIRS, NPDES	Lower	5224, 0.989, NNW

EXECUTIVE SUMMARY

TARGET PROPERTY SEARCH RESULTS

The target property was identified in the following records. For more information on this property see page 8 of the attached EDR Radius Map report:

Site	Database(s)	EPA ID
CLAIREMONT VILLAGE C 3083 CLAIREMONT DR SAN DIEGO, CA 92117	HAZNET GEPAID: CAD084246586	N/A
CLAIREMONT VILLAGE C 3083 CLAIREMONT DR SAN DIEGO, CA	EDR Hist Cleaner	N/A
3083 CLAIREMONT DR 3083 CLAIREMONT DR SAN DIEGO, CA 92117	EDR Hist Cleaner	N/A
CLAIREMONT VILLAGE C 3083 CLAIREMONT DR SAN DIEGO, CA	RGA LUST	N/A
CHUCK UNOCAL #5585 3001 CLAIREMONT DR SAN DIEGO, CA 92117	LUST Status: Completed - Case Closed Status: Case Closed Global Id: T0607301918 Global Id: T0607300590 Case Number: 9UT1798 Closed Date: 1/27/92 SAN DIEGO CO. SAM Case Number: H05865-001 Case Number: H05865-002 Facility Status: Closed Case San Diego Co. HMMD Facility ID: 105865 SWEEPS UST Status: A Tank Status: A Comp Number: 5865 HIST CORTESE Reg Id: 9UT3150 Reg Id: 9UT1798	N/A
FOREMAN S CHUCK UNIO 3001 CLAIREMONT DR SAN DIEGO, CA	EDR Hist Auto	N/A

EXECUTIVE SUMMARY

CLAIREMONT VILLAGE C 3083 CLAIREMONT DR SAN DIEGO, CA 92117	SAN DIEGO CO. SAM Case Number: H10954-001 Case Number: H10954-002 Facility Status: Closed Case Facility Status: Preliminary Assessment SLIC Facility Status: Completed - Case Closed Global Id: SLT19791500 Global Id: T0608154401 San Diego Co. HMMD Facility ID: 110954 Facility ID: 206664 Facility ID: 207608 DRYCLEANERS EPA Id: CAL000295606 EPA Id: CAL000312045	N/A
3013 CLAIREMONT DR 3013 CLAIREMONT DR SAN DIEGO, CA 92117	EDR Hist Cleaner	N/A
UNION #5585 3001 CLAIREMONT DR SAN DIEGO, CA	RGA LUST	N/A
CLAIREMONT CLEANERS 3045 CLAIREMONT DR SAN DIEGO, CA	EDR Hist Cleaner	N/A
UNOCAL SS#5585 3001 CLAIREMONT DRIV SAN DIEGO, CA	RGA LUST	N/A
CHINESE GARDEN 3057 CLAREMONT DR SAN DIEGO, CA 92117	HAZNET GEPAID: CAC001381944	N/A
UNOCAL STATION NO. 5 3001 CLAIREMONT DR SAN DIEGO, CA	RGA LUST	N/A
CLAIREMONT VILLAGE C 3083 CLAIREMONT DR SAN DIEGO, CA 92117	HAZNET GEPAID: CAL000312045	N/A
UNOCAL SS#5585 3001 CLAIREMONT DR SAN DIEGO, CA	RGA LUST	N/A

EXECUTIVE SUMMARY

CLAIREMONT WASHETTE 3043 CLAIREMONT DR SAN DIEGO, CA	EDR Hist Cleaner	N/A
UNION OIL STATION 3001 CLAIREMONT CT SAN DIEGO, CA	EDR Hist Auto	N/A
3089 CLAIREMONT DR 3089 CLAIREMONT DR SAN DIEGO, CA 92117	EDR Hist Cleaner	N/A
UNOCAL SERVICE STATI 3001 CLAIRMONT DRIVE SAN DIEGO, CA 92117	HAZNET GEPaid: CAL000046566	N/A
3089 CLAIREMONT DR. 3089 CLAIREMONT DR. SAN DIEGO, CA	CHMIRS OES Incident Number: 7-7216	N/A
SOME RECYCLING CLAIR 3015 CLAIREMONT DR SAN DIEGO, CA 92117	SWRCY Cert Id: RC228785.001	N/A
TIME WARNER CABLE 3049 CLAIREMONT DR SAN DIEGO, CA 92117	San Diego Co. HMMD Facility ID: 205261	N/A
CA-1918_DIST HUB SIT 3049 CLAIREMONT DR SAN DIEGO, CA 92117	FINDS Registry ID:: 110055671269 ECHO	N/A
3001 CLAIREMONT DR. 3001 CLAIREMONT DR. SAN DIEGO, CA 92101	ERNS EDR ID:: 00170098	N/A
3081 CLAIREMONT DRIV 3081 CLAIREMONT DRIV SAN DIEGO, CA 92117	CHMIRS OES Incident Number: 010461 Date Completed: 23-APR-90	N/A
UNOCAL STATION NO. 5 3001 CLAIREMONT DR SAN DIEGO, CA 92117	LUST	N/A

EXECUTIVE SUMMARY

Status: Case Closed
Case Number: 9UT3150
Closed Date: 5/9/96

KAZ NEWMAN DMD & ATA 3065 CLAIREMONT DR SAN DIEGO, CA 92117	San Diego Co. HMMD Facility ID: 154085	N/A
3083 CLAIREMONT DR 3083 CLAIREMONT DR SAN DIEGO, CA 92117	EDR Hist Auto	N/A
3081 CLAIRMONT DR 3081 CLAIRMONT DR SAN DIEGO, CA 92117	ERNS EDR ID:: 00167246	N/A
STATION 5585 3001 CLAIREMONT DRIV SAN DIEGO, CA 92117	HIST UST Facility Id: 00000013363	N/A
LIFE CHIROPRACTIC CE 3065 CLAIREMONT DR SAN DIEGO, CA 92117	San Diego Co. HMMD Facility ID: 202392	N/A
RITE AID #5654 3081 CLAIREMONT DR # SAN DIEGO, CA 92117	HAZNET GEPaid: CAL000379885	N/A
PINNACLE REALTY COMP 3061 CLAIREMONT DR SAN DIEGO, CA 92117	HAZNET GEPaid: CAC002626673	N/A
RITE AID #5654 3081 CLAIREMONT DR SAN DIEGO, CA 92117	San Diego Co. HMMD Facility ID: 139311	N/A
CLAIREMONT VILLAGE P 3007 CLAIREMONT DR SAN DIEGO, CA 92117	San Diego Co. HMMD Facility ID: 153379 CHMIRS OES Incident Number: 1-3304	N/A
RITE AID #5654 3081 CLAIREMONT DR # SAN DIEGO, CA 92117	FINDS	N/A

EXECUTIVE SUMMARY

Registry ID:: 110055829475

ECHO

CHUCK UNOCAL #5585
3001 CLAIREMONT DR
SAN DIEGO, CA

RGA LUST

N/A

PAYLESS NO 4180
3081 CLAIREMONT DR S
SAN DIEGO, CA 92117

RCRA-SQG
EPA ID:: CA0001012442

CA0001012442

FINDS
Registry ID:: 110002623661

HAZNET
GEPaid: CA0001012442

ECHO

DATABASES WITH NO MAPPED SITES

No mapped sites were found in EDR's search of available ("reasonably ascertainable ") government records either on the target property or within the search radius around the target property for the following databases:

STANDARD ENVIRONMENTAL RECORDS

Federal NPL site list

NPL..... National Priority List
Proposed NPL..... Proposed National Priority List Sites
NPL LIENS..... Federal Superfund Liens

Federal Delisted NPL site list

Delisted NPL..... National Priority List Deletions

Federal CERCLIS list

FEDERAL FACILITY..... Federal Facility Site Information listing
SEMS..... Superfund Enterprise Management System

Federal CERCLIS NFRAP site list

SEMS-ARCHIVE..... Superfund Enterprise Management System Archive

Federal RCRA CORRACTS facilities list

CORRACTS..... Corrective Action Report

Federal RCRA non-CORRACTS TSD facilities list

RCRA-TSDF..... RCRA - Treatment, Storage and Disposal

EXECUTIVE SUMMARY

Federal RCRA generators list

RCRA-LQG..... RCRA - Large Quantity Generators
RCRA-CESQG..... RCRA - Conditionally Exempt Small Quantity Generator

Federal institutional controls / engineering controls registries

LUCIS..... Land Use Control Information System
US ENG CONTROLS..... Engineering Controls Sites List
US INST CONTROL..... Sites with Institutional Controls

State- and tribal - equivalent NPL

RESPONSE..... State Response Sites

State and tribal landfill and/or solid waste disposal site lists

SWF/LF..... Solid Waste Information System

State and tribal leaking storage tank lists

INDIAN LUST..... Leaking Underground Storage Tanks on Indian Land

State and tribal registered storage tank lists

FEMA UST..... Underground Storage Tank Listing
AST..... Aboveground Petroleum Storage Tank Facilities
INDIAN UST..... Underground Storage Tanks on Indian Land

State and tribal voluntary cleanup sites

VCP..... Voluntary Cleanup Program Properties
INDIAN VCP..... Voluntary Cleanup Priority Listing

State and tribal Brownfields sites

BROWNFIELDS..... Considered Brownfields Sites Listing

ADDITIONAL ENVIRONMENTAL RECORDS

Local Brownfield lists

US BROWNFIELDS..... A Listing of Brownfields Sites

Local Lists of Landfill / Solid Waste Disposal Sites

WMUDS/SWAT..... Waste Management Unit Database
HAULERS..... Registered Waste Tire Haulers Listing
INDIAN ODI..... Report on the Status of Open Dumps on Indian Lands
DEBRIS REGION 9..... Torres Martinez Reservation Illegal Dump Site Locations
ODI..... Open Dump Inventory

Local Lists of Hazardous waste / Contaminated Sites

US HIST CDL..... Delisted National Clandestine Laboratory Register

EXECUTIVE SUMMARY

HIST Cal-Sites.....	Historical Calsites Database
SCH.....	School Property Evaluation Program
CDL.....	Clandestine Drug Labs
Toxic Pits.....	Toxic Pits Cleanup Act Sites
US CDL.....	National Clandestine Laboratory Register

Local Lists of Registered Storage Tanks

CA FID UST.....	Facility Inventory Database
-----------------	-----------------------------

Local Land Records

LIENS.....	Environmental Liens Listing
LIENS 2.....	CERCLA Lien Information
DEED.....	Deed Restriction Listing

Records of Emergency Release Reports

HMIRS.....	Hazardous Materials Information Reporting System
LDS.....	Land Disposal Sites Listing
MCS.....	Military Cleanup Sites Listing
SPILLS 90.....	SPILLS 90 data from FirstSearch

Other Ascertainable Records

RCRA NonGen / NLR.....	RCRA - Non Generators / No Longer Regulated
FUDS.....	Formerly Used Defense Sites
DOD.....	Department of Defense Sites
SCRD DRYCLEANERS.....	State Coalition for Remediation of Drycleaners Listing
US FIN ASSUR.....	Financial Assurance Information
EPA WATCH LIST.....	EPA WATCH LIST
2020 COR ACTION.....	2020 Corrective Action Program List
TSCA.....	Toxic Substances Control Act
TRIS.....	Toxic Chemical Release Inventory System
SSTS.....	Section 7 Tracking Systems
ROD.....	Records Of Decision
RMP.....	Risk Management Plans
RAATS.....	RCRA Administrative Action Tracking System
PRP.....	Potentially Responsible Parties
PADS.....	PCB Activity Database System
ICIS.....	Integrated Compliance Information System
FTTS.....	FIFRA/ TSCA Tracking System - FIFRA (Federal Insecticide, Fungicide, & Rodenticide Act)/TSCA (Toxic Substances Control Act)
MLTS.....	Material Licensing Tracking System
COAL ASH DOE.....	Steam-Electric Plant Operation Data
COAL ASH EPA.....	Coal Combustion Residues Surface Impoundments List
PCB TRANSFORMER.....	PCB Transformer Registration Database
RADINFO.....	Radiation Information Database
HIST FTTS.....	FIFRA/TSCA Tracking System Administrative Case Listing
DOT OPS.....	Incident and Accident Data
CONSENT.....	Superfund (CERCLA) Consent Decrees
INDIAN RESERV.....	Indian Reservations
FUSRAP.....	Formerly Utilized Sites Remedial Action Program
UMTRA.....	Uranium Mill Tailings Sites
LEAD SMELTERS.....	Lead Smelter Sites

EXECUTIVE SUMMARY

US AIRS.....	Aerometric Information Retrieval System Facility Subsystem
US MINES.....	Mines Master Index File
DOCKET HWC.....	Hazardous Waste Compliance Docket Listing
UXO.....	Unexploded Ordnance Sites
CA BOND EXP. PLAN.....	Bond Expenditure Plan
Cortese.....	"Cortese" Hazardous Waste & Substances Sites List
CUPA Listings.....	CUPA Resources List
EML.....	Emissions Inventory Data
ENF.....	Enforcement Action Listing
Financial Assurance.....	Financial Assurance Information Listing
HWP.....	EnviroStor Permitted Facilities Listing
HWT.....	Registered Hazardous Waste Transporter Database
MINES.....	Mines Site Location Listing
MWMP.....	Medical Waste Management Program Listing
NPDES.....	NPDES Permits Listing
PEST LIC.....	Pesticide Regulation Licenses Listing
PROC.....	Certified Processors Database
UIC.....	UIC Listing
WASTEWATER PITS.....	Oil Wastewater Pits Listing
WDS.....	Waste Discharge System
WIP.....	Well Investigation Program Case List
FUELS PROGRAM.....	EPA Fuels Program Registered Listing

EDR HIGH RISK HISTORICAL RECORDS

EDR Exclusive Records

EDR MGP..... EDR Proprietary Manufactured Gas Plants

EDR RECOVERED GOVERNMENT ARCHIVES

Exclusive Recovered Govt. Archives

RGA LF..... Recovered Government Archive Solid Waste Facilities List

SURROUNDING SITES: SEARCH RESULTS

Surrounding sites were identified in the following databases.

Elevations have been determined from the USGS Digital Elevation Model and should be evaluated on a relative (not an absolute) basis. Relative elevation information between sites of close proximity should be field verified. Sites with an elevation equal to or higher than the target property have been differentiated below from sites with an elevation lower than the target property.

Page numbers and map identification numbers refer to the EDR Radius Map report where detailed data on individual sites can be reviewed.

Sites listed in ***bold italics*** are in multiple databases.

Unmappable (orphan) sites are not considered in the foregoing analysis.

EXECUTIVE SUMMARY

STANDARD ENVIRONMENTAL RECORDS

State- and tribal - equivalent CERCLIS

ENVIROSTOR: The Department of Toxic Substances Control's (DTSC's) Site Mitigation and Brownfields Reuse Program's (SMBRP's) EnviroStor database identifies sites that have known contamination or sites for which there may be reasons to investigate further. The database includes the following site types: Federal Superfund sites (National Priorities List (NPL)); State Response, including Military Facilities and State Superfund; Voluntary Cleanup; and School sites. EnviroStor provides similar information to the information that was available in CalSites, and provides additional site information, including, but not limited to, identification of formerly-contaminated properties that have been released for reuse, properties where environmental deed restrictions have been recorded to prevent inappropriate land uses, and risk characterization information that is used to assess potential impacts to public health and the environment at contaminated sites.

A review of the ENVIROSTOR list, as provided by EDR, and dated 05/02/2016 has revealed that there is 1 ENVIROSTOR site within approximately 1 mile of the target property.

<u>Lower Elevation</u>	<u>Address</u>	<u>Direction / Distance</u>	<u>Map ID</u>	<u>Page</u>
CLAIREMONT HIGH SCHO Facility Id: 60001539 Status: Active	4150 UTE DRIVE	NNW 1/2 - 1 (0.989 mi.)	62	80

State and tribal leaking storage tank lists

SAN DIEGO CO. SAM: The listing contains all underground tank release cases and projects pertaining to properties contaminated with hazardous substances that are actively under review by the Site Assessment and Mitigation Program.

A review of the SAN DIEGO CO. SAM list, as provided by EDR, and dated 03/23/2010 has revealed that there are 3 SAN DIEGO CO. SAM sites within approximately 0.5 miles of the target property.

<u>Lower Elevation</u>	<u>Address</u>	<u>Direction / Distance</u>	<u>Map ID</u>	<u>Page</u>
SAN DIEGO GLASS AND Case Number: H21247-001 Facility Status: Closed Case	3020 CLAIREMONT	W 0 - 1/8 (0.014 mi.)	C46	57
THOMAS & SONS AUTO C Case Number: H13481-001 Case Number: H13481-002 Case Number: H13481-003 Facility Status: Closed Case	3034 CLAIREMONT DR	WNW 0 - 1/8 (0.015 mi.)	C50	61
#160 TECOLOTE GOLF C Case Number: H03704-001 Facility Status: Closed Case	2755 SNEAD AV	E 1/8 - 1/4 (0.179 mi.)	D59	74

EXECUTIVE SUMMARY

LUST: The Leaking Underground Storage Tank Incident Reports contain an inventory of reported leaking underground storage tank incidents. The data come from the State Water Resources Control Board Leaking Underground Storage Tank Information System.

A review of the LUST list, as provided by EDR, and dated 03/14/2016 has revealed that there are 4 LUST sites within approximately 0.5 miles of the target property.

<u>Lower Elevation</u>	<u>Address</u>	<u>Direction / Distance</u>	<u>Map ID</u>	<u>Page</u>
SAN DIEGO GLASS AND Status: Completed - Case Closed Status: Case Closed Global Id: T0607302771 Case Number: 9UT47 Closed Date: 2/1/95	3020 CLAIREMONT	W 0 - 1/8 (0.014 mi.)	C46	57
THOMAS & SONS AUTO C Status: Completed - Case Closed Status: Case Closed Global Id: T0607301876 Case Number: 9UT311 Closed Date: 3/11/98	3034 CLAIREMONT DR	WNW 0 - 1/8 (0.015 mi.)	C50	61
#160 TECOLOTE GOLF C Status: Completed - Case Closed Global Id: T0607302824	2755 SNEAD AV	E 1/8 - 1/4 (0.179 mi.)	D59	74
TECOLOTE CANYON GOLF Status: Case Closed Case Number: 9UT532 Closed Date: 12/12/94	2755 SNEAD AVE	E 1/8 - 1/4 (0.179 mi.)	D60	78

SLIC: SLIC Region comes from the California Regional Water Quality Control Board.

A review of the SLIC list, as provided by EDR, and dated 03/14/2016 has revealed that there is 1 SLIC site within approximately 0.5 miles of the target property.

<u>Lower Elevation</u>	<u>Address</u>	<u>Direction / Distance</u>	<u>Map ID</u>	<u>Page</u>
THOMAS & SONS AUTO C Facility Status: Completed - Case Closed Global Id: T0608124005 Global Id: T0608147258	3034 CLAIREMONT DR	WNW 0 - 1/8 (0.015 mi.)	C50	61

State and tribal registered storage tank lists

UST: The Underground Storage Tank database contains registered USTs. USTs are regulated under Subtitle I of the Resource Conservation and Recovery Act (RCRA). The data come from the State Water Resources Control Board's Hazardous Substance Storage Container Database.

A review of the UST list, as provided by EDR, and dated 03/14/2016 has revealed that there is 1 UST site within approximately 0.25 miles of the target property.

<u>Lower Elevation</u>	<u>Address</u>	<u>Direction / Distance</u>	<u>Map ID</u>	<u>Page</u>
TECOLOTE CYN GOLF CO	2755 SNEAD AVE	E 1/8 - 1/4 (0.179 mi.)	D58	74

EXECUTIVE SUMMARY

Facility Id: H03704

ADDITIONAL ENVIRONMENTAL RECORDS

Local Lists of Registered Storage Tanks

SWEEPS UST: Statewide Environmental Evaluation and Planning System. This underground storage tank listing was updated and maintained by a company contacted by the SWRCB in the early 1990's. The listing is no longer updated or maintained. The local agency is the contact for more information on a site on the SWEEPS list.

A review of the SWEEPS UST list, as provided by EDR, and dated 06/01/1994 has revealed that there are 5 SWEEPS UST sites within approximately 0.25 miles of the target property.

<u>Equal/Higher Elevation</u>	<u>Address</u>	<u>Direction / Distance</u>	<u>Map ID</u>	<u>Page</u>
CHARLES HICKMAN Comp Number: 13318	3095 CLAIRE CLAIREMO	N 0 - 1/8 (0.030 mi.)	B57	73
<u>Lower Elevation</u>	<u>Address</u>	<u>Direction / Distance</u>	<u>Map ID</u>	<u>Page</u>
SAN DIEGO GLASS AND Comp Number: 21247	3020 CLAIREMONT DRIV	W 0 - 1/8 (0.014 mi.)	C45	55
SAN DIEGO GLASS AND Status: A Comp Number: 21247	3020 CLAIREMONT	W 0 - 1/8 (0.014 mi.)	C46	57
THOMAS & SONS AUTO C Status: A Comp Number: 13481	3034 CLAIREMONT DR	WNW 0 - 1/8 (0.015 mi.)	C50	61
TECOLOTE CANYON GOLF Status: A Tank Status: A Comp Number: 3704	2755 SNEAD AVE	E 1/8 - 1/4 (0.179 mi.)	D60	78

HIST UST: Historical UST Registered Database.

A review of the HIST UST list, as provided by EDR, and dated 10/15/1990 has revealed that there are 3 HIST UST sites within approximately 0.25 miles of the target property.

<u>Equal/Higher Elevation</u>	<u>Address</u>	<u>Direction / Distance</u>	<u>Map ID</u>	<u>Page</u>
CHARLES HICKMAN Facility Id: 00000039412	3095 CLAIREMONT DR	N 0 - 1/8 (0.014 mi.)	B43	52
<u>Lower Elevation</u>	<u>Address</u>	<u>Direction / Distance</u>	<u>Map ID</u>	<u>Page</u>
SAN DIEGO GLASS AND Facility Id: 00000014921	3020 CLAIREMONT DRIV	W 0 - 1/8 (0.014 mi.)	C45	55
HENRYS SHELL	3034 CLAIREMONT DRIV	WNW 0 - 1/8 (0.015 mi.)	C49	59

EXECUTIVE SUMMARY

Other Ascertainable Records

HIST CORTESE: The sites for the list are designated by the State Water Resource Control Board [LUST], the Integrated Waste Board [SWF/LS], and the Department of Toxic Substances Control [CALSTATES]. This listing is no longer updated by the state agency.

A review of the HIST CORTESE list, as provided by EDR, and dated 04/01/2001 has revealed that there are 3 HIST CORTESE sites within approximately 0.5 miles of the target property.

<u>Lower Elevation</u>	<u>Address</u>	<u>Direction / Distance</u>	<u>Map ID</u>	<u>Page</u>
SAN DIEGO GLASS AND Reg Id: 9UT47	3020 CLAIREMONT	W 0 - 1/8 (0.014 mi.)	C46	57
THOMAS & SONS AUTO C Reg Id: 9UT311	3034 CLAIREMONT DR	WNW 0 - 1/8 (0.015 mi.)	C50	61
#160 TECOLOTE GOLF C Reg Id: 9UT532	2755 SNEAD AV	E 1/8 - 1/4 (0.179 mi.)	D59	74

Notify 65: Listings of all Proposition 65 incidents reported to counties by the State Water Resources Control Board and the Regional Water Quality Control Board. This database is no longer updated by the reporting agency.

A review of the Notify 65 list, as provided by EDR, and dated 09/10/2015 has revealed that there is 1 Notify 65 site within approximately 1 mile of the target property.

<u>Lower Elevation</u>	<u>Address</u>	<u>Direction / Distance</u>	<u>Map ID</u>	<u>Page</u>
CANYON BEHIND	4604 HURON AVE.	W 1/4 - 1/2 (0.260 mi.)	61	79

EDR HIGH RISK HISTORICAL RECORDS

EDR Exclusive Records

EDR Hist Auto: EDR has searched selected national collections of business directories and has collected listings of potential gas station/filling station/service station sites that were available to EDR researchers. EDR's review was limited to those categories of sources that might, in EDR's opinion, include gas station/filling station/service station establishments. The categories reviewed included, but were not limited to gas, gas station, gasoline station, filling station, auto, automobile repair, auto service station, service station, etc. This database falls within a category of information EDR classifies as "High Risk Historical Records", or HRHR. EDR's HRHR effort presents unique and sometimes proprietary data about past sites and operations that typically create environmental concerns, but may not show up in current government records searches.

A review of the EDR Hist Auto list, as provided by EDR, has revealed that there are 10 EDR Hist Auto sites within approximately 0.125 miles of the target property.

<u>Equal/Higher Elevation</u>	<u>Address</u>	<u>Direction / Distance</u>	<u>Map ID</u>	<u>Page</u>
CLAIREMONT QUAD ARCO	3090 CLAIREMONT DR	N 0 - 1/8 (0.014 mi.)	B39	51
CLAIREMONT RICHFIELD	3090 CLAIREMONT CT	N 0 - 1/8 (0.014 mi.)	B40	51
CLAIREMONT SERVICE	3095 CLAIREMONT CT	N 0 - 1/8 (0.014 mi.)	B42	52
CLAIREMONT MOBIL SER	3095 CLAIREMONT DR	N 0 - 1/8 (0.014 mi.)	B44	55
<u>Lower Elevation</u>	<u>Address</u>	<u>Direction / Distance</u>	<u>Map ID</u>	<u>Page</u>
MIKE S SOUTH CLAIREM	3034 CLAIREMONT CT	WNW 0 - 1/8 (0.015 mi.)	C51	70

EXECUTIVE SUMMARY

<u>Lower Elevation</u>	<u>Address</u>	<u>Direction / Distance</u>	<u>Map ID</u>	<u>Page</u>
SOUTH CLAIREMONT SHE	3034 CLAIREMONT DR	WNW 0 - 1/8 (0.015 mi.)	C52	71
LLOYD FRED CHEVRON S	2995 CLAIREMONT CT	WSW 0 - 1/8 (0.021 mi.)	C53	72
NYE CHEVRON STATION	2995 CLAIREMONT DR	WSW 0 - 1/8 (0.022 mi.)	C54	72
DON S TEXACO SERVICE	3010 CLAIREMONT DR	WSW 0 - 1/8 (0.023 mi.)	C55	72
PIPER JOE TEXACO	3010 CLAIREMONT CT	WSW 0 - 1/8 (0.023 mi.)	C56	72

EDR Hist Cleaner: EDR has searched selected national collections of business directories and has collected listings of potential dry cleaner sites that were available to EDR researchers. EDR's review was limited to those categories of sources that might, in EDR's opinion, include dry cleaning establishments. The categories reviewed included, but were not limited to dry cleaners, cleaners, laundry, laundromat, cleaning/laundry, wash & dry etc. This database falls within a category of information EDR classifies as "High Risk Historical Records", or HRHR. EDR's HRHR effort presents unique and sometimes proprietary data about past sites and operations that typically create environmental concerns, but may not show up in current government records searches.

A review of the EDR Hist Cleaner list, as provided by EDR, has revealed that there are 3 EDR Hist Cleaner sites within approximately 0.125 miles of the target property.

<u>Equal/Higher Elevation</u>	<u>Address</u>	<u>Direction / Distance</u>	<u>Map ID</u>	<u>Page</u>
Not reported	3076 CLAIREMONT DR	NNW 0 - 1/8 (0.014 mi.)	B41	51
MODERN CLEANERS	3062 CLAIREMONT OR	NNW 0 - 1/8 (0.014 mi.)	B47	59
MODERN CLEANERS E LA	3062 CLAIREMONT CT	NNW 0 - 1/8 (0.014 mi.)	B48	59

EXECUTIVE SUMMARY

Due to poor or inadequate address information, the following sites were not mapped. Count: 2 records.

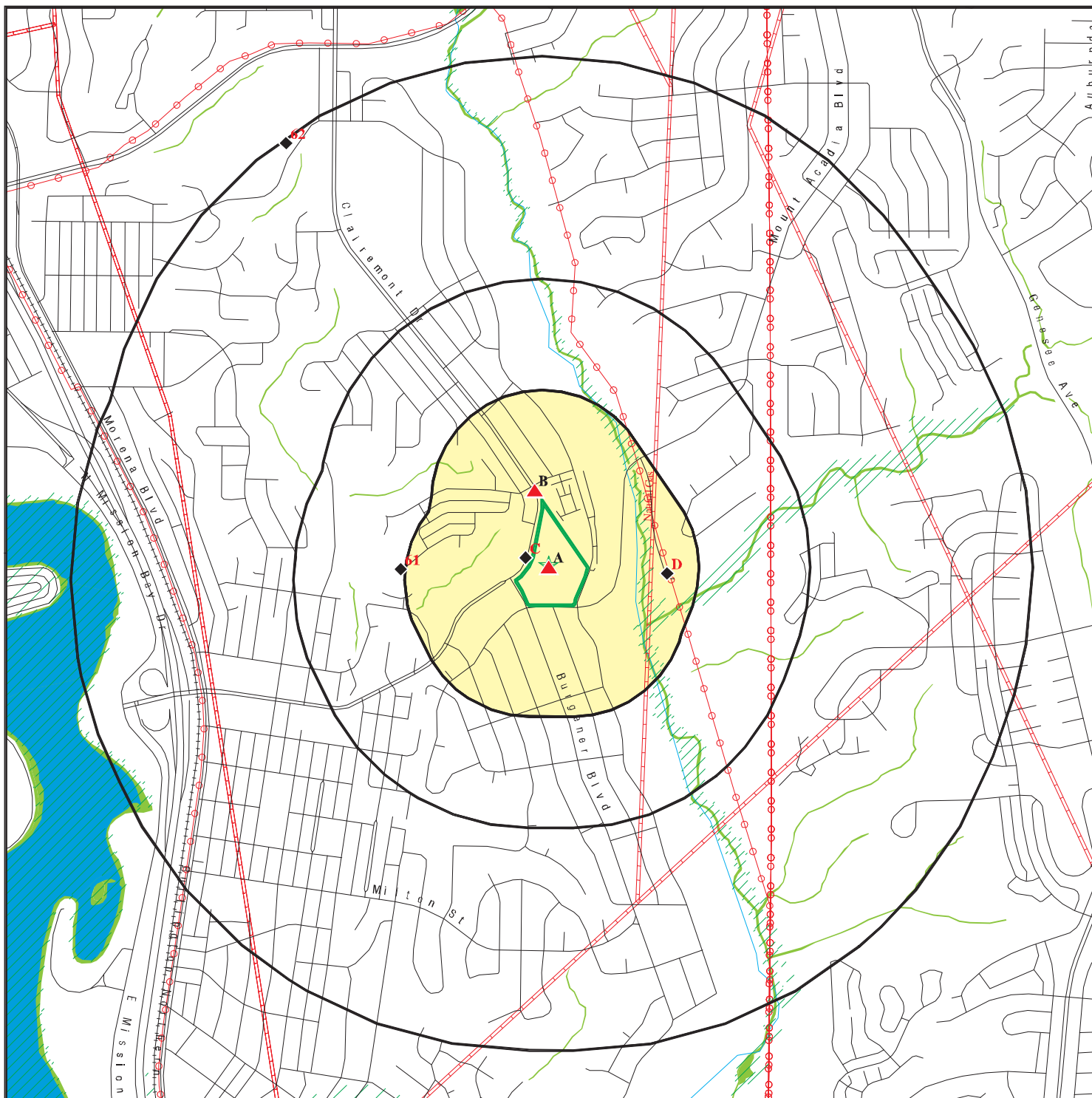
Site Name

ROCKY HOME MILK STORE CLARIMON
GASOLINE TANKER ROLLOVER

Database(s)

San Diego Co. HMMD, SWEEPS UST
SAN DIEGO CO. SAM, SLIC, San
Diego Co. HMMD

OVERVIEW MAP - 4654767.2S



Target Property

Sites at elevations higher than or equal to the target property

Sites at elevations lower than the target property

Manufactured Gas Plants

National Priority List Sites

Dept. Defense Sites

Indian Reservations BIA

Power transmission lines

Pipelines

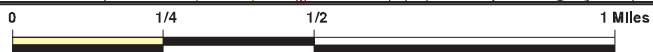
100-year flood zone

500-year flood zone

National Wetland Inventory

State Wetlands

Areas of Concern

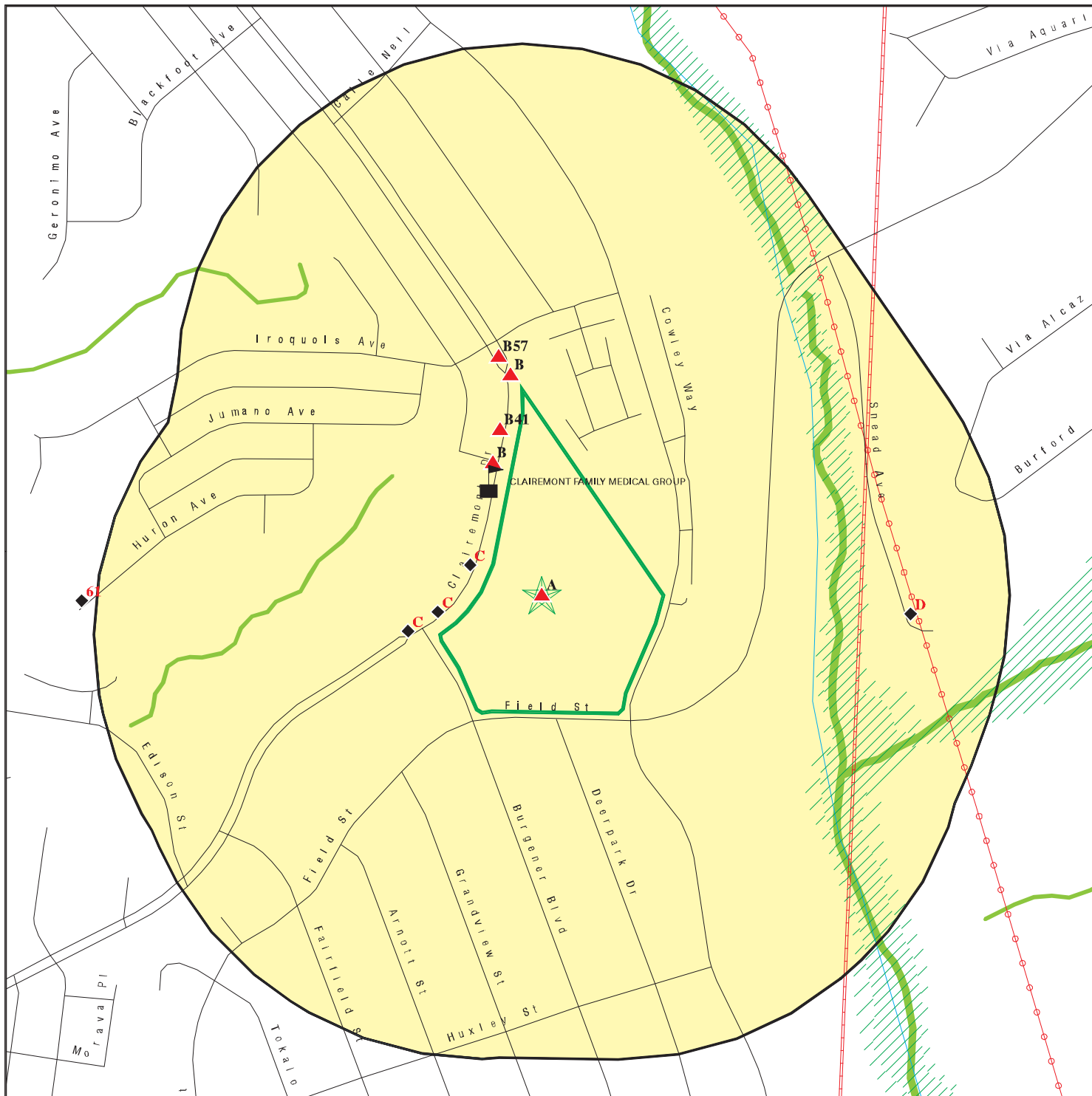


This report includes Interactive Map Layers to display and/or hide map information. The legend includes only those icons for the default map view.

SITE NAME: Clairemont Village Shopping Center
 ADDRESS: 3001 - 3089 Clairemont Dr & 2903 Burgener Blvd
 San Diego CA 92110
 LAT/LONG: 32.794771 / 117.192764

CLIENT: Geocon Env. Consultants, Inc.
 CONTACT: Elizabeth Miller
 INQUIRY #: 4654767.2s
 DATE: June 22, 2016 4:00 pm

DETAIL MAP - 4654767.2S



Target Property

Sites at elevations higher than or equal to the target property

Sites at elevations lower than the target property

Manufactured Gas Plants

Sensitive Receptors

National Priority List Sites

Dept. Defense Sites

Indian Reservations BIA

Power transmission lines

Pipelines


100-year flood zone

500-year flood zone

National Wetland Inventory

State Wetlands

Areas of Concern



This report includes Interactive Map Layers to display and/or hide map information. The legend includes only those icons for the default map view.

SITE NAME: Clairemont Village Shopping Center
 ADDRESS: 3001 - 3089 Clairemont Dr & 2903 Burgener Blvd
 San Diego CA 92110
 LAT/LONG: 32.794771 / 117.192764

CLIENT: Geocon Env. Consultants, Inc.
 CONTACT: Elizabeth Miller
 INQUIRY #: 4654767.2s
 DATE: June 22, 2016 4:04 pm

MAP FINDINGS SUMMARY

Database	Search Distance (Miles)	Target Property	< 1/8	1/8 - 1/4	1/4 - 1/2	1/2 - 1	> 1	Total Plotted
STANDARD ENVIRONMENTAL RECORDS								
<i>Federal NPL site list</i>								
NPL	1.000		0	0	0	0	NR	0
Proposed NPL	1.000		0	0	0	0	NR	0
NPL LIENS	0.001		0	NR	NR	NR	NR	0
<i>Federal Delisted NPL site list</i>								
Delisted NPL	1.000		0	0	0	0	NR	0
<i>Federal CERCLIS list</i>								
FEDERAL FACILITY	0.500		0	0	0	NR	NR	0
SEMS	0.500		0	0	0	NR	NR	0
<i>Federal CERCLIS NFRAP site list</i>								
SEMS-ARCHIVE	0.500		0	0	0	NR	NR	0
<i>Federal RCRA CORRACTS facilities list</i>								
CORRACTS	1.000		0	0	0	0	NR	0
<i>Federal RCRA non-CORRACTS TSD facilities list</i>								
RCRA-TSDF	0.500		0	0	0	NR	NR	0
<i>Federal RCRA generators list</i>								
RCRA-LQG	0.250		0	0	NR	NR	NR	0
RCRA-SQG	0.250	1	0	0	NR	NR	NR	1
RCRA-CESQG	0.250		0	0	NR	NR	NR	0
<i>Federal institutional controls / engineering controls registries</i>								
LUCIS	0.500		0	0	0	NR	NR	0
US ENG CONTROLS	0.500		0	0	0	NR	NR	0
US INST CONTROL	0.500		0	0	0	NR	NR	0
<i>Federal ERNS list</i>								
ERNS	0.001	2	0	NR	NR	NR	NR	2
<i>State- and tribal - equivalent NPL RESPONSE</i>								
RESPONSE	1.000		0	0	0	0	NR	0
<i>State- and tribal - equivalent CERCLIS ENVIROSTOR</i>								
ENVIROSTOR	1.000		0	0	0	1	NR	1
<i>State and tribal landfill and/or solid waste disposal site lists</i>								
SWF/LF	0.500		0	0	0	NR	NR	0
<i>State and tribal leaking storage tank lists</i>								
SAN DIEGO CO. SAM	0.500	2	2	1	0	NR	NR	5

MAP FINDINGS SUMMARY

Database	Search Distance (Miles)	Target Property	< 1/8	1/8 - 1/4	1/4 - 1/2	1/2 - 1	> 1	Total Plotted
LUST	0.500	2	2	2	0	NR	NR	6
INDIAN LUST	0.500		0	0	0	NR	NR	0
SLIC	0.500	1	1	0	0	NR	NR	2
State and tribal registered storage tank lists								
FEMA UST	0.250		0	0	NR	NR	NR	0
UST	0.250		0	1	NR	NR	NR	1
AST	0.250		0	0	NR	NR	NR	0
INDIAN UST	0.250		0	0	NR	NR	NR	0
State and tribal voluntary cleanup sites								
VCP	0.500		0	0	0	NR	NR	0
INDIAN VCP	0.500		0	0	0	NR	NR	0
State and tribal Brownfields sites								
BROWNFIELDS	0.500		0	0	0	NR	NR	0
ADDITIONAL ENVIRONMENTAL RECORDS								
Local Brownfield lists								
US BROWNFIELDS	0.500		0	0	0	NR	NR	0
Local Lists of Landfill / Solid Waste Disposal Sites								
WMUDS/SWAT	0.500		0	0	0	NR	NR	0
SWRCY	0.500	1	0	0	0	NR	NR	1
HAULERS	0.001		0	NR	NR	NR	NR	0
INDIAN ODI	0.500		0	0	0	NR	NR	0
DEBRIS REGION 9	0.500		0	0	0	NR	NR	0
ODI	0.500		0	0	0	NR	NR	0
Local Lists of Hazardous waste / Contaminated Sites								
US HIST CDL	0.001		0	NR	NR	NR	NR	0
HIST Cal-Sites	1.000		0	0	0	0	NR	0
SCH	0.250		0	0	NR	NR	NR	0
CDL	0.001		0	NR	NR	NR	NR	0
San Diego Co. HMMD	0.001	7	0	NR	NR	NR	NR	7
Toxic Pits	1.000		0	0	0	0	NR	0
US CDL	0.001		0	NR	NR	NR	NR	0
Local Lists of Registered Storage Tanks								
SWEEPS UST	0.250	1	4	1	NR	NR	NR	6
HIST UST	0.250	1	3	0	NR	NR	NR	4
CA FID UST	0.250		0	0	NR	NR	NR	0
Local Land Records								
LIENS	0.001		0	NR	NR	NR	NR	0
LIENS 2	0.001		0	NR	NR	NR	NR	0
DEED	0.500		0	0	0	NR	NR	0

MAP FINDINGS SUMMARY

Database	Search Distance (Miles)	Target Property	< 1/8	1/8 - 1/4	1/4 - 1/2	1/2 - 1	> 1	Total Plotted
Records of Emergency Release Reports								
HMIRS	0.001		0	NR	NR	NR	NR	0
CHMIRS	0.001	3	0	NR	NR	NR	NR	3
LDS	0.001		0	NR	NR	NR	NR	0
MCS	0.001		0	NR	NR	NR	NR	0
SPILLS 90	0.001		0	NR	NR	NR	NR	0
Other Ascertainable Records								
RCRA NonGen / NLR	0.250		0	0	NR	NR	NR	0
FUDS	1.000		0	0	0	0	NR	0
DOD	1.000		0	0	0	0	NR	0
SCRD DRYCLEANERS	0.500		0	0	0	NR	NR	0
US FIN ASSUR	0.001		0	NR	NR	NR	NR	0
EPA WATCH LIST	0.001		0	NR	NR	NR	NR	0
2020 COR ACTION	0.250		0	0	NR	NR	NR	0
TSCA	0.001		0	NR	NR	NR	NR	0
TRIS	0.001		0	NR	NR	NR	NR	0
SSTS	0.001		0	NR	NR	NR	NR	0
ROD	1.000		0	0	0	0	NR	0
RMP	0.001		0	NR	NR	NR	NR	0
RAATS	0.001		0	NR	NR	NR	NR	0
PRP	0.001		0	NR	NR	NR	NR	0
PADS	0.001		0	NR	NR	NR	NR	0
ICIS	0.001		0	NR	NR	NR	NR	0
FTTS	0.001		0	NR	NR	NR	NR	0
MLTS	0.001		0	NR	NR	NR	NR	0
COAL ASH DOE	0.001		0	NR	NR	NR	NR	0
COAL ASH EPA	0.500		0	0	0	NR	NR	0
PCB TRANSFORMER	0.001		0	NR	NR	NR	NR	0
RADINFO	0.001		0	NR	NR	NR	NR	0
HIST FTTS	0.001		0	NR	NR	NR	NR	0
DOT OPS	0.001		0	NR	NR	NR	NR	0
CONSENT	1.000		0	0	0	0	NR	0
INDIAN RESERV	0.001		0	NR	NR	NR	NR	0
FUSRAP	1.000		0	0	0	0	NR	0
UMTRA	0.500		0	0	0	NR	NR	0
LEAD SMELTERS	0.001		0	NR	NR	NR	NR	0
US AIRS	0.001		0	NR	NR	NR	NR	0
US MINES	0.250		0	0	NR	NR	NR	0
FINDS	0.001	3	0	NR	NR	NR	NR	3
DOCKET HWC	0.001		0	NR	NR	NR	NR	0
UXO	1.000		0	0	0	0	NR	0
CA BOND EXP. PLAN	1.000		0	0	0	0	NR	0
Cortese	0.500		0	0	0	NR	NR	0
CUPA Listings	0.250		0	0	NR	NR	NR	0
DRYCLEANERS	0.250	1	0	0	NR	NR	NR	1
EMI	0.001		0	NR	NR	NR	NR	0
ENF	0.001		0	NR	NR	NR	NR	0
Financial Assurance	0.001		0	NR	NR	NR	NR	0
HAZNET	0.001	7	0	NR	NR	NR	NR	7

MAP FINDINGS SUMMARY

Database	Search Distance (Miles)	Target Property	< 1/8	1/8 - 1/4	1/4 - 1/2	1/2 - 1	> 1	Total Plotted
HIST CORTESE	0.500	1	2	1	0	NR	NR	4
HWP	1.000		0	0	0	0	NR	0
HWT	0.250		0	0	NR	NR	NR	0
MINES	0.001		0	NR	NR	NR	NR	0
MWMP	0.250		0	0	NR	NR	NR	0
NPDES	0.001		0	NR	NR	NR	NR	0
PEST LIC	0.001		0	NR	NR	NR	NR	0
PROC	0.500		0	0	0	NR	NR	0
Notify 65	1.000		0	0	1	0	NR	1
UIC	0.001		0	NR	NR	NR	NR	0
WASTEWATER PITS	0.500		0	0	0	NR	NR	0
WDS	0.001		0	NR	NR	NR	NR	0
WIP	0.250		0	0	NR	NR	NR	0
FUELS PROGRAM	0.250		0	0	NR	NR	NR	0
ECHO	0.001	3	0	NR	NR	NR	NR	3

EDR HIGH RISK HISTORICAL RECORDS

EDR Exclusive Records

EDR MGP	1.000		0	0	0	0	NR	0
EDR Hist Auto	0.125	3	10	NR	NR	NR	NR	13
EDR Hist Cleaner	0.125	6	3	NR	NR	NR	NR	9

EDR RECOVERED GOVERNMENT ARCHIVES

Exclusive Recovered Govt. Archives

RGA LF	0.001		0	NR	NR	NR	NR	0
RGA LUST	0.001	6	0	NR	NR	NR	NR	6
- Totals --		51	27	6	1	1	0	86

NOTES:

TP = Target Property

NR = Not Requested at this Search Distance

Sites may be listed in more than one database

Map ID
Direction
Distance
Elevation

MAP FINDINGS

Site

Database(s)

EDR ID Number
EPA ID Number

A1
Target
Property

CLAIREMONT VILLAGE CLEANERS
3083 CLAIREMONT DR
SAN DIEGO, CA 92117

HAZNET S113001982
N/A

Site 1 of 38 in cluster A

Actual:
311 ft.

HAZNET:

envid: S113001982
Year: 2006
GEPaid: CAD084246586
Contact: DAVID HOANG/OWNER
Telephone: 6192764813
Mailing Name: Not reported
Mailing Address: 3083 CLAIREMONT DR
Mailing City,St,Zip: SAN DIEGO, CA 921176802
Gen County: Not reported
TSD EPA ID: CAT000613893
TSD County: Not reported
Waste Category: Liquids with halogenated organic compounds >= 1,000 Mg./L
Disposal Method: Storage, Bulking, And/Or Transfer Off Site--No Treatment/Reovery (H010-H129) Or (H131-H135)
Tons: 0.39
Cat Decode: Liquids with halogenated organic compounds >= 1,000 Mg./L
Method Decode: Storage, Bulking, And/Or Transfer Off Site--No Treatment/Reovery (H010-H129) Or (H131-H135)
Facility County: San Diego

envid: S113001982
Year: 2006
GEPaid: CAD084246586
Contact: DAVID HOANG/OWNER
Telephone: 6192764813
Mailing Name: Not reported
Mailing Address: 3083 CLAIREMONT DR
Mailing City,St,Zip: SAN DIEGO, CA 921176802
Gen County: Not reported
TSD EPA ID: CAT000613893
TSD County: Not reported
Waste Category: Liquids with halogenated organic compounds >= 1,000 Mg./L
Disposal Method: Storage, Bulking, And/Or Transfer Off Site--No Treatment/Reovery (H010-H129) Or (H131-H135)
Tons: 0.39
Cat Decode: Liquids with halogenated organic compounds >= 1,000 Mg./L
Method Decode: Storage, Bulking, And/Or Transfer Off Site--No Treatment/Reovery (H010-H129) Or (H131-H135)
Facility County: San Diego

envid: S113001982
Year: 2006
GEPaid: CAD084246586
Contact: DAVID HOANG/OWNER
Telephone: 6192764813
Mailing Name: Not reported
Mailing Address: 3083 CLAIREMONT DR
Mailing City,St,Zip: SAN DIEGO, CA 921176802
Gen County: Not reported
TSD EPA ID: CAT000613893
TSD County: Not reported
Waste Category: Liquids with halogenated organic compounds >= 1,000 Mg./L

Map ID
Direction
Distance
Elevation

MAP FINDINGS

Site

Database(s)

EDR ID Number
EPA ID Number

CLAIREMONT VILLAGE CLEANERS (Continued)

S113001982

Disposal Method: Not reported
Tons: Not reported
Cat Decode: Liquids with halogenated organic compounds >= 1,000 Mg./L
Method Decode: Not reported
Facility County: San Diego

envid: S113001982
Year: 2006
GEPaid: CAD084246586
Contact: DAVID HOANG/OWNER
Telephone: 6192764813
Mailing Name: Not reported
Mailing Address: 3083 CLAIREMONT DR
Mailing City,St,Zip: SAN DIEGO, CA 921176802
Gen County: Not reported
TSD EPA ID: CAT000613893
TSD County: Not reported
Waste Category: Liquids with halogenated organic compounds >= 1,000 Mg./L
Disposal Method: Not reported
Tons: Not reported
Cat Decode: Liquids with halogenated organic compounds >= 1,000 Mg./L
Method Decode: Not reported
Facility County: San Diego

envid: S113001982
Year: 2006
GEPaid: CAD084246586
Contact: DAVID HOANG/OWNER
Telephone: 6192764813
Mailing Name: Not reported
Mailing Address: 3083 CLAIREMONT DR
Mailing City,St,Zip: SAN DIEGO, CA 921176802
Gen County: Not reported
TSD EPA ID: CAT000613893
TSD County: Not reported
Waste Category: Liquids with halogenated organic compounds >= 1,000 Mg./L
Disposal Method: Transfer Station
Tons: 0.39
Cat Decode: Liquids with halogenated organic compounds >= 1,000 Mg./L
Method Decode: Transfer Station
Facility County: San Diego

[Click this hyperlink](#) while viewing on your computer to access
19 additional CA_HAZNET: record(s) in the EDR Site Report.

**A2
Target
Property**

**CLAIREMONT VILLAGE CLEANERS
3083 CLAIREMONT DR
SAN DIEGO, CA**

**EDR Hist Cleaner 1009129951
N/A**

Site 2 of 38 in cluster A

**Actual:
311 ft.**

EDR Historical Cleaners:
Name: CLAIREMONT VILLAGE CLEANERS
Year: 1975
Type: LAUNDRIES SELF SERVE

Name: CLAIREMONT VILLAGE CLEANERS
Year: 1980

Map ID
 Direction
 Distance
 Elevation

MAP FINDINGS

Site

Database(s)

EDR ID Number
 EPA ID Number

CLAIREMONT VILLAGE CLEANERS (Continued)

1009129951

Type: LAUNDRIES SELF SERVE

A3
Target
Property

3083 CLAIREMONT DR
SAN DIEGO, CA 92117

EDR Hist Cleaner

1009128454
N/A

Site 3 of 38 in cluster A

Actual:
311 ft.

EDR Historical Cleaners:

Name: NORGE VILLAGE
 Year: 1970
 Type: LAUNDRIES SELF SERVE

Name: MASTER DRY CLEANERS
 Year: 2001
 Address: 3083 CLAIREMONT DR

Name: MASTER DRY CLEANERS
 Year: 2002
 Address: 3083 CLAIREMONT DR

Name: MASTER DRY CLEANERS
 Year: 2003
 Address: 3083 CLAIREMONT DR

Name: CLAIREMONT VILLAGE CLEANERS
 Year: 2006
 Address: 3083 CLAIREMONT DR

Name: CLAIREMONT VILLAGE CLEANERS
 Year: 2007
 Address: 3083 CLAIREMONT DR

Name: CLAIREMONT VILLAGE CLEANERS
 Year: 2008
 Address: 3083 CLAIREMONT DR

A4
Target
Property

CLAIREMONT VILLAGE CLEANERS
3083 CLAIREMONT DR
SAN DIEGO, CA

RGA LUST

S114603737
N/A

Site 4 of 38 in cluster A

Actual:
311 ft.

RGA LUST:

2007	CLAIREMONT VILLAGE CLEANERS	3083 CLAIREMONT DR
2007	CLAIREMONT VILLAGE CLEANERS	3083 CLAIREMONT DR
2006	CLAIREMONT VILLAGE CLEANERS	3083 CLAIREMONT DR
2005	CLAIREMONT VILLAGE CLEANERS	3083 CLAIREMONT DR
2004	CLAIREMONT VILLAGE CLEANERS	3083 CLAIREMONT DR
2003	CLAIREMONT VILLAGE CLEANERS	3083 CLAIREMONT DR

MAP FINDINGS

Map ID
Direction
Distance
Elevation

Site

Database(s)

EDR ID Number
EPA ID Number

A5 **CHUCK UNOCAL #5585**
Target **3001 CLAIREMONT DR**
Property **SAN DIEGO, CA 92117**

LUST
SAN DIEGO CO. SAM
San Diego Co. HMMD
SWEEPS UST
HIST CORTESE

S102440386
N/A

Site 5 of 38 in cluster A

Actual:
311 ft.

LUST:
Region: STATE
Global Id: T0607301918
Latitude: 32.7943736
Longitude: -117.1941443
Case Type: LUST Cleanup Site
Status: Completed - Case Closed
Status Date: 05/09/1996
Lead Agency: SAN DIEGO COUNTY LOP
Case Worker: Not reported
Local Agency: Not reported
RB Case Number: 9UT3150
LOC Case Number: H05865-002
File Location: Local Agency
Potential Media Affect: Soil
Potential Contaminants of Concern: Gasoline
Site History: Not reported

[Click here to access the California GeoTracker records for this facility:](#)

Status History:
Global Id: T0607301918
Status: Completed - Case Closed
Status Date: 05/09/1996

Global Id: T0607301918
Status: Open - Case Begin Date
Status Date: 01/25/1996

Regulatory Activities:
Global Id: T0607301918
Action Type: Other
Date: 01/25/1996
Action: Leak Reported

Global Id: T0607301918
Action Type: Other
Date: 01/25/1996
Action: Leak Discovery

Global Id: T0607301918
Action Type: Other
Date: 01/25/1996
Action: Leak Stopped

Global Id: T0607301918
Action Type: Other
Date: 01/25/1996
Action: Leak Began

Region: STATE
Global Id: T0607300590

Map ID
Direction
Distance
Elevation

MAP FINDINGS

Site

Database(s)

EDR ID Number
EPA ID Number

CHUCK UNOCAL #5585 (Continued)

S102440386

Latitude: 32.7943981
Longitude: -117.1940652
Case Type: LUST Cleanup Site
Status: Completed - Case Closed
Status Date: 01/31/1992
Lead Agency: SAN DIEGO COUNTY LOP
Case Worker: Not reported
Local Agency: Not reported
RB Case Number: 9UT1798
LOC Case Number: H05865-001
File Location: Local Agency
Potential Media Affect: Not reported
Potential Contaminants of Concern: Not reported
Site History: Not reported

[Click here to access the California GeoTracker records for this facility:](#)

Status History:

Global Id: T0607300590
Status: Completed - Case Closed
Status Date: 01/31/1992

Global Id: T0607300590
Status: Open - Case Begin Date
Status Date: 06/07/1990

Regulatory Activities:

Global Id: T0607300590
Action Type: ENFORCEMENT
Date: 10/22/1990
Action: Notice of Responsibility

LUST REG 9:

Region: 9
Status: Case Closed
Case Number: 9UT1798
Local Case: H05865-001
Substance: Gasoline
Qty Leaked: Not reported
Abate Method: Excavate and Dispose - remove contaminated soil and dispose in approved site
Local Agency: San Diego
How Found: Subsurface Monitoring
How Stopped: Not reported
Source: Unknown
Cause: Unknown
Lead Agency: Local Agency
Case Type: Soil only
Date Found: 06/14/1990
Date Stopped: 06/07/1990
Confirm Date: 07/24/1990
Submit Workplan: 10/22/90
Prelim Assess: / /
Desc Pollution: Not reported
Remed Plan: / /
Remed Action: Not reported

Map ID
Direction
Distance
Elevation

MAP FINDINGS

Site

Database(s)

EDR ID Number
EPA ID Number

CHUCK UNOCAL #5585 (Continued)

S102440386

Began Monitor: Not reported
Release Date: 06/14/1990
Enforce Date: Not reported
Closed Date: 1/27/92
Enforce Type: Not reported
Pilot Program: LOP
Basin Number: Not reported
GW Depth: UNK
Beneficial Use: Not reported
NPDES Number: Not reported
Priority: Low priority. Priority ranking can change over time.
File Disp: File discarded, case closed
Interim Remedial Actions: Yes
Cleanup and Abatement order Number: Not reported
Waste Discharge Requirement Number: Not reported

SAN DIEGO CO. SAM:

Case Number: H05865-001
Agency: DEH Site Assessment & Mitigation
Funding: LOP - Federal Fund
Facility Type: Soils Only
Facility Status: Closed Case
Date: 1/31/1992
Date Began: 6/7/1990

Case Number: H05865-002
Agency: DEH Site Assessment & Mitigation
Funding: LOP - Federal Fund
Facility Type: Soils Only
Facility Status: Closed Case
Date: 5/9/1996
Date Began: 1/25/1996

SAN DIEGO CO. HMMD:

Facility Id: 105865
Business Type: 6HK29
EPA Id Number: CAL000016177
APN: 425-680-09-00
Last HMMD Inspection: 02/17/1995
Permit Status: INAC
Permit Expiration: 12/31/1995
Facility Owner: UNOCAL CORPORATION
Facility Address: PO BOX 2390
Facility City: BREA
Facility State: CA
Facility Zip: 92622-2390
UST Owner: UNION OIL CO OF CA DBA UNOCAL
Handle Regulated Hazmat: Not reported
Own Or Operate UST: Not reported
Subject To APSA: Not reported
Generate Haz Waste: Y
Treat Haz Waste: Not reported
Generate Medical Waste: Not reported

UST:

UST Name: UNDERGROUND TANK 105865 T001
Last Update: 2012-11-02 14:17:38

Map ID
Direction
Distance
Elevation

MAP FINDINGS

Site

Database(s)

EDR ID Number
EPA ID Number

CHUCK UNOCAL #5585 (Continued)

S102440386

Permit Number: 105865
Tank Type: SINGLE WALL
Additional Id: 5585-22
Capacity Gallons: 10000
UST Contents: PREMIUM UNLEADED
Other Content Info: PREMIUM UNLEADED
Reg Status: REMOVED
Remove Close Date: 1990-07-06 00:00:00
Year Installed: 1965-01-01 00:00:00
Pipe Type: Not reported
Delivery System: Not reported
Monitor Code: 05
UST Monitor Method: SW TANK DW PIPE W/ POS SHUTOFF-ALARM ON LLD W/ SIRS:SIR ANALY MONTHLY, TANK TEST BIENNIALY, PIPE TEST ANN 0.1 G/HR OR MO 0.2 G/HR

UST Name: UNDERGROUND TANK 105865 T002
Last Update: 2012-11-02 14:17:38
Permit Number: 105865
Tank Type: SINGLE WALL
Additional Id: 5585-11
Capacity Gallons: 10000
UST Contents: REGULAR UNLEADED
Other Content Info: REGULAR UNLEADED
Reg Status: REMOVED
Remove Close Date: 1990-07-06 00:00:00
Year Installed: 1965-01-01 00:00:00
Pipe Type: Not reported
Delivery System: Not reported
Monitor Code: 05
UST Monitor Method: SW TANK DW PIPE W/ POS SHUTOFF-ALARM ON LLD W/ SIRS:SIR ANALY MONTHLY, TANK TEST BIENNIALY, PIPE TEST ANN 0.1 G/HR OR MO 0.2 G/HR

UST Name: UNDERGROUND TANK 105865 T003
Last Update: 2012-11-02 14:17:38
Permit Number: 105865
Tank Type: SINGLE WALL
Additional Id: 5585-34
Capacity Gallons: 280
UST Contents: Not reported
Other Content Info: WASTE OIL
Reg Status: REMOVED
Remove Close Date: 1990-07-06 00:00:00
Year Installed: 1965-01-01 00:00:00
Pipe Type: Not reported
Delivery System: Not reported
Monitor Code: 07
UST Monitor Method: SW TANK SW PRESSURE PIPE W/RESTRICTIVE LLD W/DAILY RECONCILIATION OR WEEKLY GAUGING: TANK AND PIPE TEST ANNUALLY

UST Name: UNDERGROUND TANK 105865 T004
Last Update: 2012-11-02 14:17:38
Permit Number: 105865
Tank Type: DOUBLE WALL
Additional Id: NT1405
Capacity Gallons: 12000
UST Contents: REGULAR UNLEADED
Other Content Info: REGULAR UNLEADED

Map ID
Direction
Distance
Elevation

MAP FINDINGS

Site

Database(s)

EDR ID Number
EPA ID Number

CHUCK UNOCAL #5585 (Continued)

S102440386

Reg Status: REMOVED
Remove Close Date: 1996-01-25 00:00:00
Year Installed: 1990-01-01 00:00:00
Pipe Type: LINED TRENCH
Delivery System: PRESSURE
Monitor Code: 26
UST Monitor Method: EXTERNAL MONITORING: MONTHLY (MINIMUM) GROUND WATER MONITORING

UST Name: UNDERGROUND TANK 105865 T005
Last Update: 2012-11-02 14:17:38
Permit Number: 105865
Tank Type: DOUBLE WALL
Additional Id: NT1405
Capacity Gallons: 12000
UST Contents: REGULAR UNLEADED
Other Content Info: REGULAR UNLEADED
Reg Status: REMOVED
Remove Close Date: 1996-01-25 00:00:00
Year Installed: 1990-01-01 00:00:00
Pipe Type: LINED TRENCH
Delivery System: PRESSURE
Monitor Code: 26
UST Monitor Method: EXTERNAL MONITORING: MONTHLY (MINIMUM) GROUND WATER MONITORING

UST Name: UNDERGROUND TANK 105865 T006
Last Update: 2012-11-02 14:17:38
Permit Number: 105865
Tank Type: DOUBLE WALL
Additional Id: NT1405
Capacity Gallons: 500
UST Contents: Not reported
Other Content Info: WASTE OIL
Reg Status: REMOVED
Remove Close Date: 1996-01-25 00:00:00
Year Installed: 1990-01-01 00:00:00
Pipe Type: LINED TRENCH
Delivery System: PRESSURE
Monitor Code: 26
UST Monitor Method: EXTERNAL MONITORING: MONTHLY (MINIMUM) GROUND WATER MONITORING

SWEEPS UST:

Status: Active
Comp Number: 5865
Number: 9
Board Of Equalization: 44-000051
Referral Date: Not reported
Action Date: 06-26-92
Created Date: 02-29-88
Owner Tank Id: Not reported
SWRCB Tank Id: 37-000-005865-000004
Tank Status: A
Capacity: 12000
Active Date: Not reported
Tank Use: M.V. FUEL
STG: P
Content: REG UNLEADED

Map ID
Direction
Distance
Elevation

MAP FINDINGS

Site

Database(s)

EDR ID Number
EPA ID Number

CHUCK UNOCAL #5585 (Continued)

S102440386

Number Of Tanks: 3

Status: Active
Comp Number: 5865
Number: 9
Board Of Equalization: 44-000051
Referral Date: Not reported
Action Date: 06-26-92
Created Date: 02-29-88
Owner Tank Id: Not reported
SWRCB Tank Id: 37-000-005865-000005
Tank Status: A
Capacity: 12000
Active Date: Not reported
Tank Use: M.V. FUEL
STG: P
Content: REG UNLEADED
Number Of Tanks: Not reported

Status: Active
Comp Number: 5865
Number: 9
Board Of Equalization: 44-000051
Referral Date: Not reported
Action Date: 06-26-92
Created Date: 02-29-88
Owner Tank Id: Not reported
SWRCB Tank Id: 37-000-005865-000006
Tank Status: A
Capacity: 500
Active Date: Not reported
Tank Use: PETROLEUM
STG: W
Content: Not reported
Number Of Tanks: Not reported

Status: Not reported
Comp Number: 5865
Number: Not reported
Board Of Equalization: 44-000051
Referral Date: Not reported
Action Date: Not reported
Created Date: Not reported
Owner Tank Id: Not reported
SWRCB Tank Id: 37-000-005865-000001
Tank Status: Not reported
Capacity: 10000
Active Date: Not reported
Tank Use: M.V. FUEL
STG: PRODUCT
Content: LEADED
Number Of Tanks: 3

Status: Not reported
Comp Number: 5865
Number: Not reported
Board Of Equalization: 44-000051

Map ID
Direction
Distance
Elevation

MAP FINDINGS

Site

Database(s)

EDR ID Number
EPA ID Number

CHUCK UNOCAL #5585 (Continued)

S102440386

Referral Date: Not reported
Action Date: Not reported
Created Date: Not reported
Owner Tank Id: Not reported
SWRCB Tank Id: 37-000-005865-000002
Tank Status: Not reported
Capacity: 10000
Active Date: Not reported
Tank Use: M.V. FUEL
STG: PRODUCT
Content: REG UNLEADED
Number Of Tanks: Not reported

Status: Not reported
Comp Number: 5865
Number: Not reported
Board Of Equalization: 44-000051
Referral Date: Not reported
Action Date: Not reported
Created Date: Not reported
Owner Tank Id: Not reported
SWRCB Tank Id: 37-000-005865-000003
Tank Status: Not reported
Capacity: 280
Active Date: Not reported
Tank Use: PETROLEUM
STG: WASTE
Content: Not reported
Number Of Tanks: Not reported

HIST CORTESE:

Region: CORTESE
Facility County Code: 37
Reg By: LTNKA
Reg Id: 9UT3150

Region: CORTESE
Facility County Code: 37
Reg By: LTNKA
Reg Id: 9UT1798

**A6
Target
Property**

**FOREMAN S CHUCK UNION SERVICE
3001 CLAIREMONT DR
SAN DIEGO, CA**

**EDR Hist Auto 1008998399
N/A**

Site 6 of 38 in cluster A

**Actual:
311 ft.**

EDR Historical Auto Stations:
Name: FOREMAN S CHUCK UNION OIL SERVICE
Year: 1975
Type: GASOLINE STATIONS

Name: FOREMAN S CHUCK UNION SERVICE
Year: 1980
Type: GASOLINE STATIONS

Name: FOREMAN S CHUCK UNION SERVICE

Map ID
Direction
Distance
Elevation

MAP FINDINGS

Site

Database(s)

EDR ID Number
EPA ID Number

FOREMAN S CHUCK UNION SERVICE (Continued)

1008998399

Year: 1984
Type: GASOLINE STATIONS

A7
Target
Property

CLAIREMONT VILLAGE CLEANERS
3083 CLAIREMONT DR
SAN DIEGO, CA 92117

SAN DIEGO CO. SAM
SLIC
San Diego Co. HMMD
DRYCLEANERS

S104747056
N/A

Site 7 of 38 in cluster A

Actual:
311 ft.

SAN DIEGO CO. SAM:

Case Number: H10954-001
Agency: DEH Site Assessment & Mitigation
Funding: Private - VAP
Facility Type: Soils Only
Facility Status: Closed Case
Date: 4/16/1998
Date Began: Not reported

Case Number: H10954-002
Agency: DEH Site Assessment & Mitigation
Funding: Private - VAP
Facility Type: AX
Facility Status: Preliminary Assessment
Date: 8/16/2007
Date Began: Not reported

SLIC:

Region: STATE
Facility Status: Completed - Case Closed
Status Date: 05/04/2012
Global Id: SLT19791500
Lead Agency: SAN DIEGO COUNTY LOP
Lead Agency Case Number: H10954-002
Latitude: 32.794775
Longitude: -117.192564
Case Type: Cleanup Program Site
Case Worker: CB
Local Agency: SAN DIEGO COUNTY LOP
RB Case Number: Not reported
File Location: Local Agency
Potential Media Affected: Soil, Soil Vapor, Under Investigation
Potential Contaminants of Concern: Tetrachloroethylene (PCE), Trichloroethylene (TCE)
Site History: See "Site Maps/Documents" tab for Closure Letter and Summary

Click here to access the California GeoTracker records for this facility:

Region: STATE
Facility Status: Completed - Case Closed
Status Date: 04/16/1998
Global Id: T0608154401
Lead Agency: SAN DIEGO COUNTY LOP
Lead Agency Case Number: H10954-001
Latitude: 32.794775
Longitude: -117.192564
Case Type: Cleanup Program Site
Case Worker: Not reported
Local Agency: Not reported

Map ID
Direction
Distance
Elevation

MAP FINDINGS

Site

Database(s)

EDR ID Number
EPA ID Number

CLAIREMONT VILLAGE CLEANERS (Continued)

S104747056

RB Case Number: Not reported
File Location: Local Agency
Potential Media Affected: Soil
Potential Contaminants of Concern: * Chlorinated Hydrocarbons
Site History: Not reported

[Click here to access the California GeoTracker records for this facility:](#)

SAN DIEGO CO. HMMD:

Facility Id: 110954
Business Type: 6HK53
EPA Id Number: CAD084246586
APN: 425-680-10-00
Last HMMD Inspection: 11/05/2004
Permit Status: INAC
Permit Expiration: 12/31/2005
Facility Owner: KIM LE
Facility Address: 3083 CLAIREMONT DR
Facility City: SAN DIEGO
Facility State: CA
Facility Zip: 92117-6802
UST Owner: Not reported
Handle Regulated Hazmat: Y
Own Or Operate UST: Not reported
Subject To APSA: Not reported
Generate Haz Waste: Y
Treat Haz Waste: Not reported
Generate Medical Waste: Not reported

Violations Inactive Permits:

Facility Id: 110954
Update Date: 11/02/2012
Inspection Date: 11/05/2004
Violation Code: 6HV0402
Violation: TRAINING PROGRAM NOT ADEQUATE
Violation Citation: Personnel training is not adequate to ensure compliance with hazardous waste regulations. CCR 66265.16(a)&(b)
Activity: Inactive Permit

Facility Id: 110954
Update Date: 11/02/2012
Inspection Date: 05/13/2003
Violation Code: 6HV0138
Violation: NO TSDF SIGNED MANIFEST ONSITE
Violation Citation: Generator has not maintained the required signed copy of the hazardous waste manifest from the TSD facility on site for review. CCR 66262.40(a)
Activity: Inactive Permit

Facility Id: 110954
Update Date: 11/02/2012
Inspection Date: 05/13/2003
Violation Code: 6HV1002
Violation: HMBP NOT ESTABLISHED/IMPLEMENTED.
Violation Citation: Hazardous materials handler has not established/implemented a business plan. HSC 25503.5(a)
Activity: Inactive Permit

Map ID
Direction
Distance
Elevation

MAP FINDINGS

Site

Database(s)

EDR ID Number
EPA ID Number

CLAIREMONT VILLAGE CLEANERS (Continued)

S104747056

Facility Id: 110954
Update Date: 11/02/2012
Inspection Date: 05/13/2003
Violation Code: 6HV0401
Violation: TRAINING RECORDS UNAVAILABLE
Violation Citation: Personnel training records are not maintained to document compliance with requirements for current and former employees. CCR 66265.16(d)&(e)
Activity: Inactive Permit

Facility Id: 110954
Update Date: 11/02/2012
Inspection Date: 05/13/2003
Violation Code: 6HV0135
Violation: MANIFESTS/RECEIPTS FOR 3 YEARS NOT ONSIT
Violation Citation: Hazardous waste manifests/receipts for 3 years are not maintained onsite to document proper disposal of hazardous waste. CCR 66262.40(a) & 25160.2(b)(3)
Activity: Inactive Permit

Facility Id: 110954
Update Date: 11/02/2012
Inspection Date: 11/05/2004
Violation Code: 6HV1002
Violation: HMBP NOT ESTABLISHED/IMPLEMENTED.
Violation Citation: Hazardous materials handler has not established/implemented a business plan. HSC 25503.5(a)
Activity: Inactive Permit

Facility Id: 207608
Business Type: 6HK53
EPA Id Number: CAL000312045
APN: 425-680-10-00
Last HMMD Inspection: 08/28/2008
Permit Status: INAC
Permit Expiration: 04/30/2010
Facility Owner: JHT ENTERPRISES INC
Facility Address: 3083 CLAIREMONT DR
Facility City: SAN DIEGO
Facility State: CA
Facility Zip: 92117
UST Owner: Not reported
Handle Regulated Hazmat: Y
Own Or Operate UST: Not reported
Subject To APSA: Not reported
Generate Haz Waste: Y
Treat Haz Waste: Not reported
Generate Medical Waste: Not reported

Violations Inactive Permits:

Facility Id: 207608
Update Date: 11/02/2012
Inspection Date: 08/28/2008
Violation Code: 6HV0138
Violation: NO TSDF SIGNED MANIFEST ONSITE
Violation Citation: Generator has not maintained the required signed copy of the hazardous waste manifest from the TSD facility on site for review. CCR

Map ID
Direction
Distance
Elevation

MAP FINDINGS

Site

Database(s)

EDR ID Number
EPA ID Number

CLAIREMONT VILLAGE CLEANERS (Continued)

S104747056

66262.40(a)
Activity: Inactive Permit

Facility Id: 207608
Update Date: 11/02/2012
Inspection Date: 01/10/2007
Violation Code: 6HV1002
Violation: HMBP NOT ESTABLISHED/IMPLEMENTED.
Violation Citation: Hazardous materials handler has not established/implemented a business plan. HSC 25503.5(a)
Activity: Inactive Permit

Facility Id: 206664
Business Type: 6HK53
EPA Id Number: CAL000295606
APN: 425-680-10-00
Last HMMD Inspection: 04/25/2006
Permit Status: INAC
Permit Expiration: 04/30/2007
Facility Owner: MICHELE HOANG
Facility Address: 3083 CLAIREMONT DR
Facility City: SAN DIEGO
Facility State: CA
Facility Zip: 92117
UST Owner: Not reported
Handle Regulated Hazmat: Y
Own Or Operate UST: Not reported
Subject To APSA: Not reported
Generate Haz Waste: Y
Treat Haz Waste: Not reported
Generate Medical Waste: Not reported

DRYCLEANERS:
EPA Id: CAL000295606
NAICS Code: 81232
NAICS Description: Drycleaning and Laundry Services (except Coin-Operated)
SIC Code: 7211
SIC Description: Power Laundries, Family and Commercial
Create Date: 06/23/2005
Facility Active: No
Inactive Date: Not reported
Facility Addr2: Not reported
Owner Name: MICHELE R HOANG
Owner Address: 10886 MONTEGO DR
Owner Address 2: Not reported
Owner Telephone: 8584961180
Contact Name: MICHELE HOANG
Contact Address: 3083 CLAIREMONT DR
Contact Address 2: Not reported
Contact Telephone: 6192764813
Mailing Name: Not reported
Mailing Address 1: 3083 CLAIREMONT DR
Mailing Address 2: Not reported
Mailing City: SAN DIEGO
Mailing State: CA
Mailing Zip: 921176802

Map ID
 Direction
 Distance
 Elevation

MAP FINDINGS

Site

Database(s)

EDR ID Number
 EPA ID Number

CLAIREMONT VILLAGE CLEANERS (Continued)

S104747056

Owner Fax: 4
 Region Code: Not reported

EPA Id: CAL000312045
 NAICS Code: 81232
 NAICS Description: Drycleaning and Laundry Services (except Coin-Operated)
 SIC Code: 7211
 SIC Description: Power Laundries, Family and Commercial
 Create Date: 09/29/2006
 Facility Active: No
 Inactive Date: Not reported
 Facility Addr2: Not reported
 Owner Name: J H T ENTERPRISES INC
 Owner Address: 12884 STARWOOD LN
 Owner Address 2: Not reported
 Owner Telephone: 8583971157
 Contact Name: HONG TRUONG
 Contact Address: 12884 STARWOOD LN
 Contact Address 2: Not reported
 Contact Telephone: 6192764813
 Mailing Name: Not reported
 Mailing Address 1: 12884 STARWOOD LN
 Mailing Address 2: Not reported
 Mailing City: SAN DIEGO
 Mailing State: CA
 Mailing Zip: 921314210
 Owner Fax: 4
 Region Code: 8583971157

**A8
 Target
 Property**

**3013 CLAIREMONT DR
 SAN DIEGO, CA 92117**

**EDR Hist Cleaner 1015037943
 N/A**

Site 8 of 38 in cluster A

**Actual:
 311 ft.**

EDR Historical Cleaners:
 Name: CLAIREMONT COIN LAUNDRY
 Year: 2006
 Address: 3013 CLAIREMONT DR

**A9
 Target
 Property**

**UNION #5585
 3001 CLAIREMONT DR
 SAN DIEGO, CA**

**RGA LUST S114709104
 N/A**

Site 9 of 38 in cluster A

**Actual:
 311 ft.**

RGA LUST:
 2004 UNION #5585 3001 CLAIREMONT DR
 2003 UNION #5585 3001 CLAIREMONT DR

Map ID
Direction
Distance
Elevation

MAP FINDINGS

Site

Database(s)

EDR ID Number
EPA ID Number

A10 **CLAIREMONT CLEANERS**
Target **3045 CLAIREMONT DR**
Property **SAN DIEGO, CA**

EDR Hist Cleaner **1009128331**
 N/A

Site 10 of 38 in cluster A

Actual: EDR Historical Cleaners:
311 ft. Name: CLAIREMONT CLEANERS
 Year: 1961
 Type: CLEANERS AND DYERS

A11 **UNOCAL SS#5585**
Target **3001 CLAIREMONT DRIVE**
Property **SAN DIEGO, CA**

RGA LUST **S114713670**
 N/A

Site 11 of 38 in cluster A

Actual: RGA LUST:
311 ft. 1994 UNOCAL SS#5585 3001 CLAIREMONT DRIVE
 1993 UNOCAL SS#5585 3001 CLAIREMONT DRIVE
 1992 UNOCAL SS#5585 3001 CLAIREMONT DRIVE

A12 **CHINESE GARDEN**
Target **3057 CLAREMONT DR**
Property **SAN DIEGO, CA 92117**

HAZNET **S112886564**
 N/A

Site 12 of 38 in cluster A

Actual: HAZNET:
311 ft. envid: S112886564
 Year: 1999
 GEPAID: CAC001381944
 Contact: MR LEE
 Telephone: 6192752888
 Mailing Name: Not reported
 Mailing Address: 3057 CLAREMONT DR
 Mailing City,St,Zip: SAN DIEGO, CA 921170000
 Gen County: Not reported
 TSD EPA ID: CAD000088252
 TSD County: Not reported
 Waste Category: Oxygenated solvents (acetone, butanol, ethyl acetate, etc.)
 Disposal Method: Transfer Station
 Tons: .6880
 Cat Decode: Oxygenated solvents (acetone, butanol, ethyl acetate, etc.)
 Method Decode: Transfer Station
 Facility County: San Diego

Map ID
Direction
Distance
Elevation

MAP FINDINGS

Site

Database(s)

EDR ID Number
EPA ID Number

A13
Target
Property

UNOCAL STATION NO. 5585
3001 CLAIREMONT DR
SAN DIEGO, CA

RGA LUST **S114713984**
N/A

Site 13 of 38 in cluster A

Actual:
311 ft.

RGA LUST:

2004	UNOCAL STATION NO. 5585	3001 CLAIREMONT DR
2003	UNOCAL STATION NO. 5585	3001 CLAIREMONT DR
2002	UNOCAL STATION NO. 5585	3001 CLAIREMONT DR
2001	UNOCAL STATION NO. 5585	3001 CLAIREMONT DR
2000	UNOCAL STATION NO. 5585	3001 CLAIREMONT DR
1998	UNOCAL STATION NO. 5585	3001 CLAIREMONT DR
1997	UNOCAL STATION NO. 5585	3001 CLAIREMONT DR

A14
Target
Property

CLAIREMONT VILLAGE CLEANERS
3083 CLAIREMONT DR
SAN DIEGO, CA 92117

HAZNET **S113144635**
N/A

Site 14 of 38 in cluster A

Actual:
311 ft.

HAZNET:

envid:	S113144635
Year:	2009
GEPaid:	CAL000312045
Contact:	HONG TRUONG
Telephone:	6192764813
Mailing Name:	Not reported
Mailing Address:	12884 STARWOOD LN
Mailing City,St,Zip:	SAN DIEGO, CA 921314210
Gen County:	Not reported
TSD EPA ID:	CAT000613893
TSD County:	Not reported
Waste Category:	Liquids with halogenated organic compounds >= 1,000 Mg./L
Disposal Method:	Storage, Bulking, And/Or Transfer Off Site--No Treatment/Reovery (H010-H129) Or (H131-H135)
Tons:	0.1475
Cat Decode:	Liquids with halogenated organic compounds >= 1,000 Mg./L
Method Decode:	Storage, Bulking, And/Or Transfer Off Site--No Treatment/Reovery (H010-H129) Or (H131-H135)
Facility County:	San Diego
envid:	S113144635
Year:	2008
GEPaid:	CAL000312045
Contact:	HONG TRUONG
Telephone:	6192764813
Mailing Name:	Not reported
Mailing Address:	12884 STARWOOD LN
Mailing City,St,Zip:	SAN DIEGO, CA 921314210
Gen County:	Not reported
TSD EPA ID:	CAT000613893
TSD County:	Not reported
Waste Category:	Liquids with halogenated organic compounds >= 1,000 Mg./L
Disposal Method:	Storage, Bulking, And/Or Transfer Off Site--No Treatment/Reovery (H010-H129) Or (H131-H135)
Tons:	0.225
Cat Decode:	Liquids with halogenated organic compounds >= 1,000 Mg./L
Method Decode:	Storage, Bulking, And/Or Transfer Off Site--No Treatment/Reovery (H010-H129) Or (H131-H135)

Map ID
 Direction
 Distance
 Elevation

MAP FINDINGS

Site

Database(s)

EDR ID Number
 EPA ID Number

CLAIREMONT VILLAGE CLEANERS (Continued)

S113144635

Facility County: San Diego

envid: S113144635
 Year: 2007
 GEPAID: CAL000312045
 Contact: HONG TRUONG
 Telephone: 6192764813
 Mailing Name: Not reported
 Mailing Address: 12884 STARWOOD LN
 Mailing City,St,Zip: SAN DIEGO, CA 921314210
 Gen County: Not reported
 TSD EPA ID: CAT000613893
 TSD County: Not reported
 Waste Category: Liquids with halogenated organic compounds >= 1,000 Mg./L
 Disposal Method: Storage, Bulking, And/Or Transfer Off Site--No Treatment/Reovery (H010-H129) Or (H131-H135)
 Tons: 0.34
 Cat Decode: Liquids with halogenated organic compounds >= 1,000 Mg./L
 Method Decode: Storage, Bulking, And/Or Transfer Off Site--No Treatment/Reovery (H010-H129) Or (H131-H135)
 Facility County: San Diego

**A15
 Target
 Property**

**UNOCAL SS#5585
 3001 CLAIREMONT DR
 SAN DIEGO, CA**

**RGALUST S114713671
 N/A**

Site 15 of 38 in cluster A

**Actual:
 311 ft.**

RGALUST:

2002	UNOCAL SS#5585	3001 CLAIREMONT DR
2001	UNOCAL SS#5585	3001 CLAIREMONT DR
2000	UNOCAL SS#5585	3001 CLAIREMONT DR
1998	UNOCAL SS#5585	3001 CLAIREMONT DR
1997	UNOCAL SS#5585	3001 CLAIREMONT DR
1996	UNOCAL SS#5585	3001 CLAIREMONT DR
1995	UNOCAL SS#5585	3001 CLAIREMONT DR

**A16
 Target
 Property**

**CLAIREMONT WASHETTE
 3043 CLAIREMONT DR
 SAN DIEGO, CA**

**EDR Hist Cleaner 1009127831
 N/A**

Site 16 of 38 in cluster A

**Actual:
 311 ft.**

EDR Historical Cleaners:

Name:	CLAIREMONT WASHETTE
Year:	1961
Type:	LAUNDRIES-SELF SERVE
Name:	CLAIREMONT LAUNDRY & CLEANERS
Year:	1975
Type:	LAUNDRIES AND DRY CLEANERS
Name:	CLAIREMONT WASHETTE
Year:	1980
Type:	LAUNDRIES SELF SERVE

Map ID
Direction
Distance
Elevation

MAP FINDINGS

Site

Database(s)

EDR ID Number
EPA ID Number

CLAIREMONT WASHETTE (Continued)

1009127831

Name: CLAIREMONT WASHETTE
Year: 1984
Type: LAUNDRIES SELF SERVE

Name: CLAIREMONT COIN LAUNDRY
Year: 1999
Address: 3043 CLAIREMONT DR

Name: CLAIREMONT COIN LAUNDRY
Year: 2000
Address: 3043 CLAIREMONT DR

Name: CLAIREMONT COIN LAUNDRY
Year: 2003
Address: 3043 CLAIREMONT DR

Name: CLAIREMONT COIN LAUNDRY
Year: 2004
Address: 3043 CLAIREMONT DR

Name: CLAIREMONT COIN LAUNDRY
Year: 2007
Address: 3043 CLAIREMONT DR

Name: CLAIREMONT COIN LAUNDRY
Year: 2008
Address: 3043 CLAIREMONT DR

Name: CLAIREMONT COIN LAUNDRY
Year: 2009
Address: 3043 CLAIREMONT DR

Name: CLAIREMONT COIN LAUNDRY
Year: 2010
Address: 3043 CLAIREMONT DR

Name: CLAIREMONT COIN LAUNDRY
Year: 2011
Address: 3043 CLAIREMONT DR

Name: CLAIREMONT COIN LAUNDRY
Year: 2012
Address: 3043 CLAIREMONT DR

**A17
Target
Property**

**UNION OIL STATION
3001 CLAIREMONT CT
SAN DIEGO, CA**

**EDR Hist Auto 1008999988
N/A**

Site 17 of 38 in cluster A

**Actual:
311 ft.**

EDR Historical Auto Stations:
Name: UNION OIL STATION
Year: 1970
Type: GASOLINE STATIONS

Map ID
 Direction
 Distance
 Elevation

MAP FINDINGS

Site

Database(s)

EDR ID Number
 EPA ID Number

A18
Target
Property

3089 CLAIREMONT DR
SAN DIEGO, CA 92117

EDR Hist Cleaner **1015039611**
 N/A

Site 18 of 38 in cluster A

Actual:
311 ft.

EDR Historical Cleaners:

Name:	SAN DIEGO LAUNDRY EQUIPMENT
Year:	2010
Address:	3089 CLAIREMONT DR
Name:	CLAIREMONT VILLAGE CLEANERS
Year:	2011
Address:	3089 CLAIREMONT DR

A19
Target
Property

UNOCAL SERVICE STATION #5585
3001 CLAIRMONT DRIVE
SAN DIEGO, CA 92117

HAZNET **S113040565**
 N/A

Site 19 of 38 in cluster A

Actual:
311 ft.

HAZNET:

envid:	S113040565
Year:	1996
GEPaid:	CAL000046566
Contact:	UNION OIL COMPANY OF CALIFORNI
Telephone:	7144286560
Mailing Name:	Not reported
Mailing Address:	PO BOX 25376
Mailing City,St,Zip:	SANTA ANA, CA 927995376
Gen County:	Not reported
TSD EPA ID:	CAT080013352
TSD County:	Not reported
Waste Category:	Unspecified oil-containing waste
Disposal Method:	Recycler
Tons:	1.1467
Cat Decode:	Unspecified oil-containing waste
Method Decode:	Recycler
Facility County:	San Diego
envid:	S113040565
Year:	1995
GEPaid:	CAL000046566
Contact:	UNION OIL COMPANY OF CALIFORNI
Telephone:	7144286560
Mailing Name:	Not reported
Mailing Address:	PO BOX 25376
Mailing City,St,Zip:	SANTA ANA, CA 927995376
Gen County:	Not reported
TSD EPA ID:	CAT080013352
TSD County:	Not reported
Waste Category:	Tank bottom waste
Disposal Method:	Recycler
Tons:	.8340
Cat Decode:	Tank bottom waste
Method Decode:	Recycler
Facility County:	San Diego
envid:	S113040565
Year:	1995

Map ID
Direction
Distance
Elevation

MAP FINDINGS

Site

Database(s)

EDR ID Number
EPA ID Number

UNOCAL SERVICE STATION #5585 (Continued)

S113040565

GEPaid: CAL000046566
Contact: UNION OIL COMPANY OF CALIFORNI
Telephone: 7144286560
Mailing Name: Not reported
Mailing Address: PO BOX 25376
Mailing City,St,Zip: SANTA ANA, CA 927995376
Gen County: Not reported
TSD EPA ID: CAT080013352
TSD County: Not reported
Waste Category: Unspecified organic liquid mixture
Disposal Method: Not reported
Tons: .4587
Cat Decode: Unspecified organic liquid mixture
Method Decode: Not reported
Facility County: San Diego

envid: S113040565
Year: 1995
GEPaid: CAL000046566
Contact: UNION OIL COMPANY OF CALIFORNI
Telephone: 7144286560
Mailing Name: Not reported
Mailing Address: PO BOX 25376
Mailing City,St,Zip: SANTA ANA, CA 927995376
Gen County: Not reported
TSD EPA ID: CAT080013352
TSD County: Not reported
Waste Category: Not reported
Disposal Method: Recycler
Tons: .0000
Cat Decode: Not reported
Method Decode: Recycler
Facility County: San Diego

envid: S113040565
Year: 1993
GEPaid: CAL000046566
Contact: UNION OIL COMPANY OF CALIFORNI
Telephone: 7144286560
Mailing Name: Not reported
Mailing Address: PO BOX 25376
Mailing City,St,Zip: SANTA ANA, CA 927995376
Gen County: Not reported
TSD EPA ID: CAT080011059
TSD County: Not reported
Waste Category: Aqueous solution with total organic residues 10 percent or more
Disposal Method: Not reported
Tons: 0.3502000000
Cat Decode: Aqueous solution with total organic residues 10 percent or more
Method Decode: Not reported
Facility County: San Diego

[Click this hyperlink](#) while viewing on your computer to access
1 additional CA_HAZNET: record(s) in the EDR Site Report.

Map ID
Direction
Distance
Elevation

MAP FINDINGS

Site

Database(s) EDR ID Number
EPA ID Number

A20
Target
Property

3089 CLAIREMONT DR.
SAN DIEGO, CA

CHMIRS S109038344
N/A

Site 20 of 38 in cluster A

Actual:
311 ft.

CHMIRS:
OES Incident Number: 7-7216
OES notification: 11/20/2007
OES Date: Not reported
OES Time: Not reported
Date Completed: Not reported
Property Use: Not reported
Agency Id Number: Not reported
Agency Incident Number: Not reported
Time Notified: Not reported
Time Completed: Not reported
Surrounding Area: Not reported
Estimated Temperature: Not reported
Property Management: Not reported
More Than Two Substances Involved?: Not reported
Resp Agency Personel # Of Decontaminated: Not reported
Responding Agency Personel # Of Injuries: Not reported
Responding Agency Personel # Of Fatalities: Not reported
Others Number Of Decontaminated: Not reported
Others Number Of Injuries: Not reported
Others Number Of Fatalities: Not reported
Vehicle Make/year: Not reported
Vehicle License Number: Not reported
Vehicle State: Not reported
Vehicle Id Number: Not reported
CA DOT PUC/ICC Number: Not reported
Company Name: Not reported
Reporting Officer Name/ID: Not reported
Report Date: Not reported
Facility Telephone: Not reported
Waterway Involved: Not reported
Waterway: Not reported
Spill Site: Not reported
Cleanup By: Reporting Party
Containment: Not reported
What Happened: Not reported
Type: Not reported
Measure: Not reported
Other: Not reported
Date/Time: Not reported
Year: 2007
Agency: City of San Diego
Incident Date: 11/19/2007 12:00:00 AM
Admin Agency: San Diego County Health Services Dept.
Amount: Not reported
Contained: Yes
Site Type: Residence
E Date: Not reported
Substance: Sewage
Gallons: 298
Unknown: 0
Substance #2: Not reported
Substance #3: Not reported

Map ID
 Direction
 Distance
 Elevation

MAP FINDINGS

Site

Database(s)

EDR ID Number
 EPA ID Number

(Continued)

S109038344

Evacuations: 0
 Number of Injuries: 0
 Number of Fatalities: 0
 #1 Pipeline: Not reported
 #2 Pipeline: Not reported
 #3 Pipeline: Not reported
 #1 Vessel >= 300 Tons: Not reported
 #2 Vessel >= 300 Tons: Not reported
 #3 Vessel >= 300 Tons: Not reported
 Evacs: Not reported
 Injuries: Not reported
 Fatals: Not reported
 Comments: Not reported
 Description: A private lateral overflow into lawn and gutter.
 150 gallons were recovered.

**A21
 Target
 Property**

**SOME RECYCLING CLAIREMONT
 3015 CLAIREMONT DR
 SAN DIEGO, CA 92117**

**SWRCY S118156817
 N/A**

Site 21 of 38 in cluster A

**Actual:
 311 ft.**

SWRCY:
 Reg Id: 228785
 Cert Id: RC228785.001
 Mailing Address: 9222 Chesapeake Dr
 Mailing City: San Diego
 Mailing State: CA
 Mailing Zip Code: 92123
 Website: Not reported
 Email: somerecycling@gmail.com
 Phone Number: (858) 414-8281
 Grand Father: N
 Rural: N
 Operation Begin Date: 06/27/2015
 Aluminium: Y
 Glass: Y
 Plastic: Y
 Bimetal: Y
 Agency: N/A
 Monday Hours Of Operation: 9:00 am - 4:00 pm; Closed 12:00 pm - 1:00 pm
 Tuesday Hours Of Operation: CLOSED
 Wednesday Hours Of Operation: CLOSED
 Thursday Hours Of Operation: 9:00 am - 4:00 pm; Closed 12:00 pm - 1:00 pm
 Friday Hours Of Operation: 9:00 am - 4:00 pm; Closed 12:00 pm - 1:00 pm
 Saturday Hours Of Operation: 9:00 am - 4:00 pm; Closed 12:00 pm - 1:00 pm
 Sunday Hours Of Operation: 9:00 am - 4:00 pm; Closed 12:00 pm - 1:00 pm
 Organization ID: 223495
 Organization Name: So Others May Eat Recycling Corporation

Map ID
Direction
Distance
Elevation

MAP FINDINGS

Site

Database(s)

EDR ID Number
EPA ID Number

A22
Target
Property

TIME WARNER CABLE
3049 CLAIREMONT DR
SAN DIEGO, CA 92117

San Diego Co. HMMD

S106880127
N/A

Site 22 of 38 in cluster A

Actual:
311 ft.

SAN DIEGO CO. HMMD:
Facility Id: 205261
Business Type: 6HK52
EPA Id Number: Not reported
APN: 425-680-10-00
Last HMMD Inspection: 06/30/2011
Permit Status: OPEN
Permit Expiration: 09/30/2013
Facility Owner: TIME WARNER CABLE
Facility Address: 10450 PACIFIC CENTER CT
Facility City: SAN DIEGO
Facility State: CA
Facility Zip: 92121
UST Owner: Not reported
Handle Regulated Hazmat: Y
Own Or Operate UST: Not reported
Subject To APSA: Not reported
Generate Haz Waste: Not reported
Treat Haz Waste: Not reported
Generate Medical Waste: Not reported

Active Permits:
Facility Id: 205261
Update Date: 11/02/2012
Case Number: 7664-93-9
Name: SULFURIC ACID
Other Information: BATTERY ELECTROLYTE
Material Waste: Material
Hazardous Categories 1: REACTIVE
Hazardous Categories 2: ACUTE

Facility Id: 205261
Update Date: 11/02/2012
Case Number: 68476-34-6
Name: DIESEL FUEL
Other Information: Not reported
Material Waste: Material
Hazardous Categories 1: FIRE
Hazardous Categories 2: CHRONIC

Violations Active Permits:
Facility Id: 205261
Update Date: 11/02/2012
Inspection Date: 09/24/2009
Violation Code: 6HV1009
Violation: HMBP: INADEQUATE SITE MAP
Violation Citation: Business Plan does not have a site map which provides sufficient or complete information for emergency response agencies. HSC 25509(a)(5) & 25505(a)(2)
Activity: ACTIVE

Facility Id: 205261
Update Date: 11/02/2012

Map ID
Direction
Distance
Elevation

MAP FINDINGS

Site

Database(s)

EDR ID Number
EPA ID Number

TIME WARNER CABLE (Continued)

S106880127

Inspection Date: 04/16/2007
Violation Code: 6HV1012
Violation: SPCC PLAN NOT PREPARED
Violation Citation: Spill Prevention Countermeasures & Control Plan not prepared as required. 25270.5 (c)
Activity: ACTIVE

Facility Id: 205261
Update Date: 11/02/2012
Inspection Date: 09/24/2009
Violation Code: 6HV1015
Violation: EMPLOYEE TRAINING NOT ADEQUATE
Violation Citation: Did not have adequate employee training program 2732 &/or 25504(c)
Activity: ACTIVE

A23 CA-1918_DIST HUB SITE_TIME WARNER CABLE, INC. **FINDS** 1016420103
Target 3049 CLAIREMONT DR **ECHO** N/A
Property SAN DIEGO, CA 92117

Site 23 of 38 in cluster A

Actual:
311 ft.

FINDS:

Registry ID: 110055671269

Environmental Interest/Information System
STATE MASTER

ECHO:

Envid: 1016420103
Registry ID: 110055671269
DFR URL: http://echo.epa.gov/detailed_facility_report?fid=110055671269

A24 **ERNS** 90170098
Target 3001 CLAIREMONT DR. **N/A**
Property SAN DIEGO, CA 92101

Site 24 of 38 in cluster A

Actual:
311 ft.

[Click this hyperlink](#) while viewing on your computer to access additional ERNS detail in the EDR Site Report.

A25 **CHMIRS** S100275713
Target 3081 CLAIREMONT DRIVE **N/A**
Property SAN DIEGO, CA 92117

Site 25 of 38 in cluster A

Actual:
311 ft.

CHMIRS:

OES Incident Number: 010461
OES notification: Not reported
OES Date: Not reported
OES Time: Not reported

Map ID
Direction
Distance
Elevation

MAP FINDINGS

Site

Database(s)

EDR ID Number
EPA ID Number

(Continued)

S100275713

Date Completed:	23-APR-90
Property Use:	500
Agency Id Number:	37140
Agency Incident Number:	053203
Time Notified:	1320
Time Completed:	1421
Surrounding Area:	500
Estimated Temperature:	65
Property Management:	P
More Than Two Substances Involved?:	N
Resp Agency Personel # Of Decontaminated:	0
Responding Agency Personel # Of Injuries:	0
Responding Agency Personel # Of Fatalities:	0
Others Number Of Decontaminated:	0
Others Number Of Injuries:	0
Others Number Of Fatalities:	0
Vehicle Make/year:	Not reported
Vehicle License Number:	Not reported
Vehicle State:	Not reported
Vehicle Id Number:	Not reported
CA DOT PUC/ICC Number:	Not reported
Company Name:	Not reported
Reporting Officer Name/ID:	CHARLES R.W. BLACK #373
Report Date:	23-APR-90
Facility Telephone:	619 533-4300
Waterway Involved:	Not reported
Waterway:	Not reported
Spill Site:	Not reported
Cleanup By:	Not reported
Containment:	Not reported
What Happened:	Not reported
Type:	Not reported
Measure:	Not reported
Other:	Not reported
Date/Time:	Not reported
Year:	88-92
Agency:	Not reported
Incident Date:	23-APR-90
Admin Agency:	Not reported
Amount:	Not reported
Contained:	Not reported
Site Type:	Not reported
E Date:	10-MAY-91
Substance:	Not reported
Unknown:	Not reported
Substance #2:	Not reported
Substance #3:	Not reported
Evacuations:	Not reported
Number of Injuries:	Not reported
Number of Fatalities:	Not reported
#1 Pipeline:	Not reported
#2 Pipeline:	Not reported
#3 Pipeline:	Not reported
#1 Vessel >= 300 Tons:	Not reported
#2 Vessel >= 300 Tons:	Not reported
#3 Vessel >= 300 Tons:	Not reported
Evacs:	Not reported

Map ID
 Direction
 Distance
 Elevation

MAP FINDINGS

Site

Database(s)

EDR ID Number
 EPA ID Number

(Continued)

S100275713

Injuries:	Not reported
Fatals:	Not reported
Comments:	N
Description:	Not reported

**A26
 Target
 Property**

**UNOCAL STATION NO. 5585
 3001 CLAIREMONT DR
 SAN DIEGO, CA 92117**

**LUST S100727175
 N/A**

Site 26 of 38 in cluster A

**Actual:
 311 ft.**

LUST REG 9:

Region:	9
Status:	Case Closed
Case Number:	9UT3150
Local Case:	H05865-002
Substance:	Unleaded Gasoline
Qty Leaked:	0
Abate Method:	Not reported
Local Agency:	San Diego
How Found:	Not reported
How Stopped:	Not reported
Source:	Not reported
Cause:	Not reported
Lead Agency:	Local Agency
Case Type:	Soil only
Date Found:	01/25/1996
Date Stopped:	01/25/1996
Confirm Date:	/ /
Submit Workplan:	Not reported
Prelim Assess:	/ /
Desc Pollution:	Not reported
Remed Plan:	01/25/1996
Remed Action:	3/1/96
Began Monitor:	Not reported
Release Date:	01/25/1996
Enforce Date:	Not reported
Closed Date:	5/9/96
Enforce Type:	Not reported
Pilot Program:	LOP
Basin Number:	906.50
GW Depth:	100+
Beneficial Use:	No Beneficial groundwater use
NPDES Number:	Not reported
Priority:	Low priority. Priority ranking can change over time.
File Disp:	Administratively opened on database, however no file physically exists
Interim Remedial Actions:	Not reported
Cleanup and Abatement order Number:	Not reported
Waste Discharge Requirement Number:	Not reported

Map ID
Direction
Distance
Elevation

MAP FINDINGS

Site

Database(s)

EDR ID Number
EPA ID Number

A27
Target
Property

KAZ NEWMAN DMD & ATA SOTO DMD
3065 CLAIREMONT DR
SAN DIEGO, CA 92117

San Diego Co. HMMD

S106068831
N/A

Site 27 of 38 in cluster A

Actual:
311 ft.

SAN DIEGO CO. HMMD:

Facility Id: 154085
Business Type: 6HK10
EPA Id Number: CAL000139717
APN: 425-680-10-00
Last HMMD Inspection: 03/08/2011
Permit Status: OPEN
Permit Expiration: 08/31/2013
Facility Owner: KAZ NEWMAN DMD & ATA SOTO DMD
Facility Address: 3065 CLAIREMONT DR #C
Facility City: SAN DIEGO
Facility State: CA
Facility Zip: 92117-
UST Owner: Not reported
Handle Regulated Hazmat: Not reported
Own Or Operate UST: Not reported
Subject To APSA: Not reported
Generate Haz Waste: Y
Treat Haz Waste: Not reported
Generate Medical Waste: Y

Inactive Permits:

Facility Id: 154085
Update Date: 11/02/2012
Case Number: Not reported
Name: WASTE 902 INFECTIOUS WASTE, SHARPS
Other Information: ISOLYSER
Material Waste: Waste
Hazardous Categories 1: Not reported
Hazardous Categories 2: Not reported

Facility Id: 154085
Update Date: 11/02/2012
Case Number: Not reported
Name: WASTE 212 OXYGENATED SOLVENTS
Other Information: WASTE ORGANIC LIQUIDS FROM CHEMICLAVE
Material Waste: Waste
Hazardous Categories 1: Not reported
Hazardous Categories 2: Not reported

Violations Active Permits:

Facility Id: 154085
Update Date: 11/02/2012
Inspection Date: 10/04/2007
Violation Code: 6HV4441
Violation: ILLEGAL DISPOSAL OF PHOTO/HAZWASTE
Violation Citation: Illegal disposal of photoprocessing/ hazardous waste to the sewer, trash, etc. 25189.5
Activity: ACTIVE

Facility Id: 154085
Update Date: 11/02/2012
Inspection Date: 10/04/2007

Map ID
Direction
Distance
Elevation

MAP FINDINGS

Site

Database(s)

EDR ID Number
EPA ID Number

KAZ NEWMAN DMD & ATA SOTO DMD (Continued)

S106068831

Violation Code: 6HV4309
Violation: SQG:MWMP OR EQUIV NOT ONSITE
Violation Citation: Medical Waste Management Plan or equivalent information not onsite for review (SQG). 117945
Activity: ACTIVE

Facility Id: 154085
Update Date: 11/02/2012
Inspection Date: 07/23/2003
Violation Code: 6HV0301
Violation: HAZWASTE:UNAUTHORIZED DISPOSAL
Violation Citation: Disposal or causing the disposal of hazardous waste to an unauthorized point (ground, storm drain, sewer system, trash, or air). HSC 25189.5(a) or 25189(d)
Activity: ACTIVE

Facility Id: 154085
Update Date: 11/02/2012
Inspection Date: 03/08/2011
Violation Code: 6HV4303
Violation: SQG:NO MED WASTE DISPOSAL RECORDS
Violation Citation: Generator did not retain on file disposal receipts and/or tracking documents for waste shipped offsite for at least 2 years (SQG). 117945(b)
Activity: ACTIVE

A28
Target
Property

3083 CLAIREMONT DR
SAN DIEGO, CA 92117

EDR Hist Auto 1015410587
N/A

Site 28 of 38 in cluster A

Actual:
311 ft.

EDR Historical Auto Stations:
Name: AUTO TOW
Year: 2011
Address: 3083 CLAIREMONT DR

Name: AUTO TOW
Year: 2012
Address: 3083 CLAIREMONT DR

A29
Target
Property

3081 CLAIRMONT DR
SAN DIEGO, CA 92117

ERNS 90167246
N/A

Site 29 of 38 in cluster A

Actual:
311 ft.

[Click this hyperlink](#) while viewing on your computer to access additional ERNS detail in the EDR Site Report.

Map ID
Direction
Distance
Elevation

MAP FINDINGS

Site

Database(s)

EDR ID Number
EPA ID Number

A30
Target
Property

STATION 5585
3001 CLAIREMONT DRIVE
SAN DIEGO, CA 92117

HIST UST **U001572874**
N/A

Site 30 of 38 in cluster A

Actual:
311 ft.

HIST UST:

File Number: 0002F47D
URL: <http://geotracker.waterboards.ca.gov/ustpdfs/pdf/0002F47D.pdf>
Region: STATE
Facility ID: 00000013363
Facility Type: Gas Station
Other Type: Not reported
Contact Name: CHARLES FOREMAN, INC.
Telephone: 6192761210
Owner Name: UNION OIL COMPANY OF CALIFORNI
Owner Address: 123 CAMINO DE LA REINA
Owner City,St,Zip: SAN DIEGO, CA 92108
Total Tanks: 0003

Tank Num: 001
Container Num: 5585-22
Year Installed: 1965
Tank Capacity: 00010000
Tank Used for: PRODUCT
Type of Fuel: PREMIUM
Container Construction Thickness: Not reported
Leak Detection: Stock Inventor, 10

Tank Num: 001
Container Num: 5585-22
Year Installed: 1965
Tank Capacity: 00010000
Tank Used for: PRODUCT
Type of Fuel: PREMIUM
Container Construction Thickness: Not reported
Leak Detection: Stock Inventor, 10

Tank Num: 002
Container Num: 5585-11
Year Installed: 1965
Tank Capacity: 00010000
Tank Used for: PRODUCT
Type of Fuel: UNLEADED
Container Construction Thickness: Not reported
Leak Detection: Stock Inventor, 10

Tank Num: 002
Container Num: 5585-11
Year Installed: 1965
Tank Capacity: 00010000
Tank Used for: PRODUCT
Type of Fuel: UNLEADED
Container Construction Thickness: Not reported
Leak Detection: Stock Inventor, 10

Tank Num: 003
Container Num: 5585-34
Year Installed: 1965

Map ID
Direction
Distance
Elevation

MAP FINDINGS

Site

Database(s)

EDR ID Number
EPA ID Number

STATION 5585 (Continued)

U001572874

Tank Capacity: 00000280
Tank Used for: WASTE
Type of Fuel: WASTE OIL
Container Construction Thickness: Not reported
Leak Detection: None

Tank Num: 003
Container Num: 5585-34
Year Installed: 1965
Tank Capacity: 00000280
Tank Used for: WASTE
Type of Fuel: WASTE OIL
Container Construction Thickness: Not reported
Leak Detection: None

[Click here for Geo Tracker PDF:](#)

**A31
Target
Property**

**LIFE CHIROPRACTIC CENTER
3065 CLAIREMONT DR
SAN DIEGO, CA 92117**

**San Diego Co. HMMD S106072324
N/A**

Site 31 of 38 in cluster A

**Actual:
311 ft.**

SAN DIEGO CO. HMMD:
Facility Id: 202392
Business Type: 6HK15
EPA Id Number: Not reported
APN: 425-680-10-00
Last HMMD Inspection: 01/24/2006
Permit Status: OPEN
Permit Expiration: 11/30/2012
Facility Owner: DR. RONALD AND MARY OBSERSTEIN, DC
Facility Address: 5558 AVENIDA FIESTA
Facility City: LA JOLLA
Facility State: CA
Facility Zip: 92037
UST Owner: Not reported
Handle Regulated Hazmat: Not reported
Own Or Operate UST: Not reported
Subject To APSA: Not reported
Generate Haz Waste: Y
Treat Haz Waste: Not reported
Generate Medical Waste: Not reported

Active Permits:
Facility Id: 202392
Update Date: 11/02/2012
Case Number: Not reported
Name: WASTE 541 PHOTOCHEM/PHOTOPROC WASTE
Other Information: HAULER: SAN DIEGO X-RAY
Material Waste: Waste
Hazardous Categories 1: Not reported
Hazardous Categories 2: Not reported

Map ID
Direction
Distance
Elevation

MAP FINDINGS

Site

Database(s)

EDR ID Number
EPA ID Number

A32
Target
Property
RITE AID #5654
3081 CLAIREMONT DR # B
SAN DIEGO, CA 92117

HAZNET **S113802897**
N/A

Site 32 of 38 in cluster A

Actual:
311 ft.

HAZNET:

envid: S113802897
Year: 2014
GEPaid: CAL000379885
Contact: STEPHANIE A. CAIATI
Telephone: 7177308225
Mailing Name: Not reported
Mailing Address: 30 HUNTER LN
Mailing City,St,Zip: CAMP HILL, PA 170112400
Gen County: San Diego
TSD EPA ID: TXD074196338
TSD County: 99
Waste Category: Unspecified solvent mixture
Disposal Method: Storage, Bulking, And/Or Transfer Off Site--No Treatment/Reovery
(H010-H129) Or (H131-H135)
Tons: 0.004
Cat Decode: Unspecified solvent mixture
Method Decode: Storage, Bulking, And/Or Transfer Off Site--No Treatment/Reovery
(H010-H129) Or (H131-H135)
Facility County: San Diego

envid: S113802897
Year: 2014
GEPaid: CAL000379885
Contact: STEPHANIE A. CAIATI
Telephone: 7177308225
Mailing Name: Not reported
Mailing Address: 30 HUNTER LN
Mailing City,St,Zip: CAMP HILL, PA 170112400
Gen County: San Diego
TSD EPA ID: CAD008364432
TSD County: Los Angeles
Waste Category: Pharmaceutical waste
Disposal Method: Storage, Bulking, And/Or Transfer Off Site--No Treatment/Reovery
(H010-H129) Or (H131-H135)
Tons: 0.004
Cat Decode: Pharmaceutical waste
Method Decode: Storage, Bulking, And/Or Transfer Off Site--No Treatment/Reovery
(H010-H129) Or (H131-H135)
Facility County: San Diego

envid: S113802897
Year: 2014
GEPaid: CAL000379885
Contact: STEPHANIE A. CAIATI
Telephone: 7177308225
Mailing Name: Not reported
Mailing Address: 30 HUNTER LN
Mailing City,St,Zip: CAMP HILL, PA 170112400
Gen County: San Diego
TSD EPA ID: INR000110197
TSD County: Not reported
Waste Category: Not reported

Map ID
Direction
Distance
Elevation

MAP FINDINGS

Site

Database(s)

EDR ID Number
EPA ID Number

RITE AID #5654 (Continued)

S113802897

Disposal Method: Not reported
Tons: 0.0005
Cat Decode: Not reported
Method Decode: Not reported
Facility County: San Diego

envid: S113802897
Year: 2014
GEPaid: CAL000379885
Contact: STEPHANIE A. CAIATI
Telephone: 7177308225
Mailing Name: Not reported
Mailing Address: 30 HUNTER LN
Mailing City,St,Zip: CAMP HILL, PA 170112400
Gen County: San Diego
TSD EPA ID: INR000110197
TSD County: Not reported
Waste Category: Aqueous solution (2 < pH < 12.5) containing reactive anions ...
Disposal Method: Storage, Bulking, And/Or Transfer Off Site--No Treatment/Reovery (H010-H129) Or (H131-H135)
Tons: 0.0025
Cat Decode: Aqueous solution (2 < pH < 12.5) containing reactive anions ...
Method Decode: Storage, Bulking, And/Or Transfer Off Site--No Treatment/Reovery (H010-H129) Or (H131-H135)
Facility County: San Diego

envid: S113802897
Year: 2014
GEPaid: CAL000379885
Contact: STEPHANIE A. CAIATI
Telephone: 7177308225
Mailing Name: Not reported
Mailing Address: 30 HUNTER LN
Mailing City,St,Zip: CAMP HILL, PA 170112400
Gen County: San Diego
TSD EPA ID: INR000110197
TSD County: Not reported
Waste Category: Unspecified solvent mixture
Disposal Method: Storage, Bulking, And/Or Transfer Off Site--No Treatment/Reovery (H010-H129) Or (H131-H135)
Tons: 0.026
Cat Decode: Unspecified solvent mixture
Method Decode: Storage, Bulking, And/Or Transfer Off Site--No Treatment/Reovery (H010-H129) Or (H131-H135)
Facility County: San Diego

[Click this hyperlink](#) while viewing on your computer to access 12 additional CA_HAZNET: record(s) in the EDR Site Report.

Map ID
 Direction
 Distance
 Elevation

MAP FINDINGS

Site

Database(s)

EDR ID Number
 EPA ID Number

A33 **PINNACLE REALTY COMPANY**
Target **3061 CLAIREMONT DR**
Property **SAN DIEGO, CA 92117**

HAZNET **S112967848**
N/A

Site 33 of 38 in cluster A

Actual:
311 ft.

HAZNET:
 envid: S112967848
 Year: 2008
 GEPAID: CAC002626673
 Contact: JOE RUFFNER
 Telephone: 6199339695
 Mailing Name: Not reported
 Mailing Address: 8745 AERO DR STE 330
 Mailing City,St,Zip: SAN DIEGO, CA 921231763
 Gen County: Not reported
 TSD EPA ID: CAD028409019
 TSD County: Not reported
 Waste Category: Unspecified oil-containing waste
 Disposal Method: Fuel Blending Prior To Energy Recovery At Another Site
 Tons: 0.9174
 Cat Decode: Unspecified oil-containing waste
 Method Decode: Fuel Blending Prior To Energy Recovery At Another Site
 Facility County: San Diego

envid: S112967848
 Year: 2008
 GEPAID: CAC002626673
 Contact: JOE RUFFNER
 Telephone: 6199339695
 Mailing Name: Not reported
 Mailing Address: 8745 AERO DR STE 330
 Mailing City,St,Zip: SAN DIEGO, CA 921231763
 Gen County: Not reported
 TSD EPA ID: CAD028409019
 TSD County: Not reported
 Waste Category: Other organic solids
 Disposal Method: Storage, Bulking, And/Or Transfer Off Site--No Treatment/Reovery (H010-H129) Or (H131-H135)
 Tons: 0.17
 Cat Decode: Other organic solids
 Method Decode: Storage, Bulking, And/Or Transfer Off Site--No Treatment/Reovery (H010-H129) Or (H131-H135)
 Facility County: San Diego

A34 **RITE AID #5654**
Target **3081 CLAIREMONT DR**
Property **SAN DIEGO, CA 92117**

San Diego Co. HMMD **S106065932**
N/A

Site 34 of 38 in cluster A

Actual:
311 ft.

SAN DIEGO CO. HMMD:
 Facility Id: 139311
 Business Type: 6HK42
 EPA Id Number: CAR000212423
 APN: 425-670-03-00
 Last HMMD Inspection: 09/12/2011
 Permit Status: OPEN
 Permit Expiration: 04/30/2013
 Facility Owner: RITE AID CORPORATION

Map ID
Direction
Distance
Elevation

MAP FINDINGS

Site

Database(s)

EDR ID Number
EPA ID Number

RITE AID #5654 (Continued)

S106065932

Facility Address: 30 HUNTER LN
Facility City: Camp Hill
Facility State: PA
Facility Zip: 17011
UST Owner: Not reported
Handle Regulated Hazmat: Not reported
Own Or Operate UST: Not reported
Subject To APSA: Not reported
Generate Haz Waste: Y
Treat Haz Waste: Not reported
Generate Medical Waste: Y

Active Permits:

Facility Id: 139311
Update Date: 11/02/2012
Case Number: Not reported
Name: WASTE 135 UNSPECIFIED AQUEOUS SOL'N
Other Information: STATE REGULATED TOXIC WASTES
Material Waste: Waste
Hazardous Categories 1: Not reported
Hazardous Categories 2: Not reported

Facility Id: 139311
Update Date: 11/02/2012
Case Number: Not reported
Name: WASTE 123 UNSPECIFIED ALKALINE SOL'N
Other Information: WASTE CORROSIVE - BASES
Material Waste: Waste
Hazardous Categories 1: Not reported
Hazardous Categories 2: Not reported

Facility Id: 139311
Update Date: 11/02/2012
Case Number: Not reported
Name: WASTE 214 UNSPEC SOLVENT MIXTURE
Other Information: AEROSOLS AND FLAMMABLES
Material Waste: Waste
Hazardous Categories 1: Not reported
Hazardous Categories 2: Not reported

Facility Id: 139311
Update Date: 11/02/2012
Case Number: Not reported
Name: WASTE 131 AQUEOUS SOL'N W/REACTIVE ANION
Other Information: WASTE OXIDIZERS
Material Waste: Waste
Hazardous Categories 1: Not reported
Hazardous Categories 2: Not reported

Facility Id: 139311
Update Date: 11/02/2012
Case Number: Not reported
Name: WASTE 791 LIQUIDS WITH PH <OR= 2
Other Information: WASTE CORROSIVE - ACIDIC
Material Waste: Waste
Hazardous Categories 1: Not reported
Hazardous Categories 2: Not reported

Map ID
Direction
Distance
Elevation

MAP FINDINGS

Site

Database(s)

EDR ID Number
EPA ID Number

RITE AID #5654 (Continued)

S106065932

Facility Id: 139311
Update Date: 11/02/2012
Case Number: Not reported
Name: WASTE 311 PHARMACEUTICAL WASTE
Other Information: RCRA HAZARDOUS WASTE
Material Waste: Waste
Hazardous Categories 1: Not reported
Hazardous Categories 2: Not reported

Facility Id: 139311
Update Date: 11/02/2012
Case Number: Not reported
Name: WASTE 902 INFECTIOUS WASTE, SHARPS
Other Information: Not reported
Material Waste: Waste
Hazardous Categories 1: Not reported
Hazardous Categories 2: Not reported

Facility Id: 139311
Business Type: 6HK42
EPA Id Number: CAR000212423
APN: 425-670-03-00
Last HMMD Inspection: 09/12/2011
Permit Status: OPEN
Permit Expiration: 04/30/2013
Facility Owner: RITE AID CORPORATION
Facility Address: 30 HUNTER LN
Facility City: Camp Hill
Facility State: PA
Facility Zip: 17011
UST Owner: Not reported
Handle Regulated Hazmat: Not reported
Own Or Operate UST: Not reported
Subject To APSA: Not reported
Generate Haz Waste: Y
Treat Haz Waste: Not reported
Generate Medical Waste: Not reported

Active Permits:

Facility Id: 139311
Update Date: 11/02/2012
Case Number: Not reported
Name: WASTE 135 UNSPECIFIED AQUEOUS SOL'N
Other Information: STATE REGULATED TOXIC WASTES
Material Waste: Waste
Hazardous Categories 1: Not reported
Hazardous Categories 2: Not reported

Facility Id: 139311
Update Date: 11/02/2012
Case Number: Not reported
Name: WASTE 123 UNSPECIFIED ALKALINE SOL'N
Other Information: WASTE CORROSIVE - BASES
Material Waste: Waste
Hazardous Categories 1: Not reported
Hazardous Categories 2: Not reported

Map ID
Direction
Distance
Elevation

MAP FINDINGS

Site

Database(s)

EDR ID Number
EPA ID Number

RITE AID #5654 (Continued)

S106065932

Facility Id: 139311
Update Date: 11/02/2012
Case Number: Not reported
Name: WASTE 214 UNSPEC SOLVENT MIXTURE
Other Information: AEROSOLS AND FLAMMABLES
Material Waste: Waste
Hazardous Categories 1: Not reported
Hazardous Categories 2: Not reported

Facility Id: 139311
Update Date: 11/02/2012
Case Number: Not reported
Name: WASTE 131 AQUEOUS SOL'N W/REACTIVE ANION
Other Information: WASTE OXIDIZERS
Material Waste: Waste
Hazardous Categories 1: Not reported
Hazardous Categories 2: Not reported

Facility Id: 139311
Update Date: 11/02/2012
Case Number: Not reported
Name: WASTE 791 LIQUIDS WITH PH <OR= 2
Other Information: WASTE CORROSIVE - ACIDIC
Material Waste: Waste
Hazardous Categories 1: Not reported
Hazardous Categories 2: Not reported

Facility Id: 139311
Update Date: 11/02/2012
Case Number: Not reported
Name: WASTE 311 PHARMACEUTICAL WASTE
Other Information: RCRA HAZARDOUS WASTE
Material Waste: Waste
Hazardous Categories 1: Not reported
Hazardous Categories 2: Not reported

Facility Id: 139311
Update Date: 11/02/2012
Case Number: Not reported
Name: WASTE 902 INFECTIOUS WASTE, SHARPS
Other Information: Not reported
Material Waste: Waste
Hazardous Categories 1: Not reported
Hazardous Categories 2: Not reported

**A35
Target
Property**

**CLAIREMONT VILLAGE PET CLINIC
3007 CLAIREMONT DR
SAN DIEGO, CA 92117**

**San Diego Co. HMMD
CHMIRS**

**S106068307
N/A**

Site 35 of 38 in cluster A

**Actual:
311 ft.**

SAN DIEGO CO. HMMD:
Facility Id: 153379
Business Type: 6HK10
EPA Id Number: Not reported
APN: 425-680-10-00
Last HMMD Inspection: 05/30/2012

Map ID
Direction
Distance
Elevation

MAP FINDINGS

Site

Database(s)

EDR ID Number
EPA ID Number

CLAIREMONT VILLAGE PET CLINIC (Continued)

S106068307

Permit Status: OPEN
Permit Expiration: 05/31/2013
Facility Owner: DR. PERRY DIAMOND
Facility Address: 3007 CLAIREMONT DR #G
Facility City: SAN DIEGO
Facility State: CA
Facility Zip: 92117-
UST Owner: Not reported
Handle Regulated Hazmat: Not reported
Own Or Operate UST: Not reported
Subject To APSA: Not reported
Generate Haz Waste: Y
Treat Haz Waste: Not reported
Generate Medical Waste: Y

Inactive Permits:

Facility Id: 153379
Update Date: 11/02/2012
Case Number: Not reported
Name: WASTE 541 PHOTOCHEM/PHOTOPROC WASTE
Other Information: X-RAY FIXER
Material Waste: Waste
Hazardous Categories 1: Not reported
Hazardous Categories 2: Not reported

Facility Id: 153379
Update Date: 11/02/2012
Case Number: Not reported
Name: WASTE 901 INFECTIOUS WASTE, GENERAL
Other Information: RED BAGS
Material Waste: Waste
Hazardous Categories 1: Not reported
Hazardous Categories 2: Not reported

Facility Id: 153379
Update Date: 11/02/2012
Case Number: Not reported
Name: WASTE 902 INFECTIOUS WASTE, SHARPS
Other Information: SHARPS
Material Waste: Waste
Hazardous Categories 1: Not reported
Hazardous Categories 2: Not reported

Violations Active Permits:

Facility Id: 153379
Update Date: 11/02/2012
Inspection Date: 02/04/2005
Violation Code: 6HV4306
Violation: FULL SHARPS STORED > 30 DAYS AT >0C
Violation Citation: Storage time exceeded for full sharps container(s), stored greater than 30 days at greater than 0C room temperatures. 118285(c)
Activity: ACTIVE

Facility Id: 153379
Update Date: 11/02/2012
Inspection Date: 02/04/2005
Violation Code: 6HV4209

Map ID
Direction
Distance
Elevation

MAP FINDINGS

Site

Database(s)

EDR ID Number
EPA ID Number

CLAIREMONT VILLAGE PET CLINIC (Continued)

S106068307

Violation: NO GENERATOR'S INFO ON RED BAGS/SHARPS
Violation Citation: Red bags, sharps containers not labeled with generator's name,
address, and phone number. 68.1205
Activity: ACTIVE

CHMIRS:

OES Incident Number: 1-3304
OES notification: 06/01/2011
OES Date: Not reported
OES Time: Not reported
Date Completed: Not reported
Property Use: Not reported
Agency Id Number: Not reported
Agency Incident Number: Not reported
Time Notified: Not reported
Time Completed: Not reported
Surrounding Area: Not reported
Estimated Temperature: Not reported
Property Management: Not reported
More Than Two Substances Involved?: Not reported
Resp Agncy Personel # Of Decontaminated: Not reported
Responding Agency Personel # Of Injuries: Not reported
Responding Agency Personel # Of Fatalities: Not reported
Others Number Of Decontaminated: Not reported
Others Number Of Injuries: Not reported
Others Number Of Fatalities: Not reported
Vehicle Make/year: Not reported
Vehicle License Number: Not reported
Vehicle State: Not reported
Vehicle Id Number: Not reported
CA DOT PUC/ICC Number: Not reported
Company Name: Not reported
Reporting Officer Name/ID: Not reported
Report Date: Not reported
Facility Telephone: Not reported
Waterway Involved: Yes
Waterway: No
Spill Site: Merchant/Business
Cleanup By: Responsible Party
Containment: Not reported
What Happened: Not reported
Type: Not reported
Measure: Gal(s)
Other: Not reported
Date/Time: 1421
Year: 2011
Agency: City of San Diego Public Utilities
Incident Date: 6/1/2011
Admin Agency: San Diego County Health Services Department
Amount: Not reported
Contained: Yes
Site Type: No
E Date: Not reported
Substance: Sewage
Quantity Released: 238
Unknown: Not reported

Map ID
Direction
Distance
Elevation

MAP FINDINGS

Site

Database(s)

EDR ID Number
EPA ID Number

CLAIREMONT VILLAGE PET CLINIC (Continued)

S106068307

Substance #2: Not reported
Substance #3: Not reported
Evacuations: Not reported
Number of Injuries: Not reported
Number of Fatalities: Not reported
#1 Pipeline: Not reported
#2 Pipeline: Not reported
#3 Pipeline: Not reported
#1 Vessel >= 300 Tons: Not reported
#2 Vessel >= 300 Tons: Not reported
#3 Vessel >= 300 Tons: Not reported
Evacs: Not reported
Injuries: Not reported
Fatales: Not reported
Comments: Not reported
Description: Caller states an unknown blockage on a private lateral caused the release. They were able to recover all of the release.

A36 RITE AID #5654
Target 3081 CLAIREMONT DR # B
Property SAN DIEGO, CA 92117

FINDS 1016431532
ECHO N/A

Site 36 of 38 in cluster A

Actual:
311 ft.

FINDS:

Registry ID: 110055829475

Environmental Interest/Information System

RCRAInfo is a national information system that supports the Resource Conservation and Recovery Act (RCRA) program through the tracking of events and activities related to facilities that generate, transport, and treat, store, or dispose of hazardous waste. RCRAInfo allows RCRA program staff to track the notification, permit, compliance, and corrective action activities required under RCRA.

STATE MASTER

HAZARDOUS WASTE BIENNIAL REPORTER

ECHO:

Envid: 1016431532
Registry ID: 110055829475
DFR URL: http://echo.epa.gov/detailed_facility_report?fid=110055829475

Map ID
Direction
Distance
Elevation

MAP FINDINGS

Site

Database(s)

EDR ID Number
EPA ID Number

A37
Target
Property

CHUCK UNOCAL #5585
3001 CLAIREMONT DR
SAN DIEGO, CA

RGALUST

S114601433
N/A

Site 37 of 38 in cluster A

Actual:
311 ft.

RGALUST:

2012	CHUCK UNOCAL #5585	3001 CLAIREMONT DR
2011	CHUCK UNOCAL #5585	3001 CLAIREMONT DR
2010	CHUCK UNOCAL #5585	3001 CLAIREMONT DR
2009	CHUCK UNOCAL #5585	3001 CLAIREMONT DR
2008	CHUCK UNOCAL #5585	3001 CLAIREMONT DR
2007	CHUCK UNOCAL #5585	3001 CLAIREMONT DR
2007	CHUCK UNOCAL #5585	3001 CLAIREMONT DR
2006	CHUCK UNOCAL #5585	3001 CLAIREMONT DR
2005	CHUCK UNOCAL #5585	3001 CLAIREMONT DR

A38
Target
Property

PAYLESS NO 4180
3081 CLAIREMONT DR STE B
SAN DIEGO, CA 92117

RCRA-SQG
FINDS
HAZNET
ECHO

1000985182
CA0001012442

Site 38 of 38 in cluster A

Actual:
311 ft.

RCRA-SQG:

Date form received by agency: 01/25/1995
Facility name: PAYLESS NO 4180
Facility address: 3081 CLAIREMONT DR STE B
SAN DIEGO, CA 92117
EPA ID: CA0001012442
Mailing address: CLAIREMONT DR STE B
SAN DIEGO, CA 92117
Contact: STEVE WILSON
Contact address: 3081 CLAIREMONT DR STE B
SAN DIEGO, CA 92117
Contact country: US
Contact telephone: (619) 275-1100
Contact email: Not reported
EPA Region: 09
Classification: Small Small Quantity Generator
Description: Handler: generates more than 100 and less than 1000 kg of hazardous waste during any calendar month and accumulates less than 6000 kg of hazardous waste at any time; or generates 100 kg or less of hazardous waste during any calendar month, and accumulates more than 1000 kg of hazardous waste at any time

Owner/Operator Summary:

Owner/operator name: THRIFTY PAYLESS
Owner/operator address: 9275 SW PEYTON LN
WILSONVILLE, OR 97070
Owner/operator country: Not reported
Owner/operator telephone: (503) 685-6563
Legal status: Private
Owner/Operator Type: Owner
Owner/Op start date: Not reported
Owner/Op end date: Not reported

Handler Activities Summary:

U.S. importer of hazardous waste: No
Mixed waste (haz. and radioactive): No

Map ID
Direction
Distance
Elevation

MAP FINDINGS

Site

Database(s)

EDR ID Number
EPA ID Number

PAYLESS NO 4180 (Continued)

1000985182

Recycler of hazardous waste: No
Transporter of hazardous waste: No
Treater, storer or disposer of HW: No
Underground injection activity: No
On-site burner exemption: No
Furnace exemption: No
Used oil fuel burner: No
Used oil processor: No
User oil refiner: No
Used oil fuel marketer to burner: No
Used oil Specification marketer: No
Used oil transfer facility: No
Used oil transporter: No

Violation Status: No violations found

FINDS:

Registry ID: 110002623661

Environmental Interest/Information System

RCRAInfo is a national information system that supports the Resource Conservation and Recovery Act (RCRA) program through the tracking of events and activities related to facilities that generate, transport, and treat, store, or dispose of hazardous waste. RCRAInfo allows RCRA program staff to track the notification, permit, compliance, and corrective action activities required under RCRA.

HAZNET:

envid: 1000985182
Year: 1998
GEPaid: CA0001012442
Contact: THRIFTY PAYLESS
Telephone: 6192751100
Mailing Name: Not reported
Mailing Address: 3081 CLAIREMONT DR STE B
Mailing City,St,Zip: SAN DIEGO, CA 921176802
Gen County: Not reported
TSD EPA ID: CAD981402522
TSD County: Not reported
Waste Category: Photochemicals/photoprocessing waste
Disposal Method: Recycler
Tons: .0250
Cat Decode: Photochemicals/photoprocessing waste
Method Decode: Recycler
Facility County: San Diego

envid: 1000985182
Year: 1997
GEPaid: CA0001012442
Contact: THRIFTY PAYLESS
Telephone: 6192751100
Mailing Name: Not reported
Mailing Address: 3081 CLAIREMONT DR STE B
Mailing City,St,Zip: SAN DIEGO, CA 921176802
Gen County: Not reported

Map ID
Direction
Distance
Elevation

MAP FINDINGS

Site

Database(s)

EDR ID Number
EPA ID Number

PAYLESS NO 4180 (Continued)

1000985182

TSD EPA ID: CAT000613976
TSD County: Not reported
Waste Category: Photochemicals/photoprocessing waste
Disposal Method: Transfer Station
Tons: .1251
Cat Decode: Photochemicals/photoprocessing waste
Method Decode: Transfer Station
Facility County: San Diego

envid: 1000985182
Year: 1996
GEPaid: CA0001012442
Contact: THRIFTY PAYLESS
Telephone: 6192751100
Mailing Name: Not reported
Mailing Address: 3081 CLAIREMONT DR STE B
Mailing City,St,Zip: SAN DIEGO, CA 921176802
Gen County: Not reported
TSD EPA ID: CAT000613976
TSD County: Not reported
Waste Category: Photochemicals/photoprocessing waste
Disposal Method: Transfer Station
Tons: .1251
Cat Decode: Photochemicals/photoprocessing waste
Method Decode: Transfer Station
Facility County: San Diego

envid: 1000985182
Year: 1995
GEPaid: CA0001012442
Contact: THRIFTY PAYLESS
Telephone: 6192751100
Mailing Name: Not reported
Mailing Address: 3081 CLAIREMONT DR STE B
Mailing City,St,Zip: SAN DIEGO, CA 921176802
Gen County: Not reported
TSD EPA ID: CAT000613976
TSD County: Not reported
Waste Category: Photochemicals/photoprocessing waste
Disposal Method: Transfer Station
Tons: .1459
Cat Decode: Photochemicals/photoprocessing waste
Method Decode: Transfer Station
Facility County: San Diego

ECHO:

Envid: 1000985182
Registry ID: 110002623661
DFR URL: http://echo.epa.gov/detailed_facility_report?fid=110002623661

MAP FINDINGS

Map ID			EDR ID Number
Direction			EPA ID Number
Distance			
Elevation	Site	Database(s)	

B39 North < 1/8 0.014 mi. 72 ft.	CLAIREMONT QUAD ARCO 3090 CLAIREMONT DR SAN DIEGO, CA Site 1 of 9 in cluster B EDR Historical Auto Stations: Name: CLAIREMONT QUAD ARCO Year: 1975 Type: GASOLINE STATIONS	EDR Hist Auto 1008997719 N/A
Relative: Higher		
Actual: 319 ft.		

B40 North < 1/8 0.014 mi. 72 ft.	CLAIREMONT RICHFIELD SERVICE 3090 CLAIREMONT CT SAN DIEGO, CA Site 2 of 9 in cluster B EDR Historical Auto Stations: Name: CLAIREMONT RICHFIELD SERVICE Year: 1966 Type: GASOLINE STATIONS Name: CLAIREMONT RICHFIELD SERVICE Year: 1970 Type: GASOLINE STATIONS	EDR Hist Auto 1008998586 N/A
Relative: Higher		
Actual: 319 ft.		

B41 NNW < 1/8 0.014 mi. 74 ft.	3076 CLAIREMONT DR SAN DIEGO, CA 92117 Site 3 of 9 in cluster B EDR Historical Cleaners: Name: DAISY CLEANERS & LAUNDRY Year: 2000 Address: 3076 CLAIREMONT DR Name: DAISY CLEANERS & LAUNDRY Year: 2004 Address: 3076 CLAIREMONT DR Name: LELES CLEANERS & TAILORING Year: 2005 Address: 3076 CLAIREMONT DR Name: LELES CLEANERS & LAUNDRY Year: 2005 Address: 3076 CLAIREMONT DR Name: LELES CLEANING & TRAILORING Year: 2006 Address: 3076 CLAIREMONT DR Name: LELE S CLEANING & TRAILORING Year: 2007 Address: 3076 CLAIREMONT DR Name: DAISY CLEANERS & LAUNDRY	EDR Hist Cleaner 1015039400 N/A
Relative: Higher		
Actual: 317 ft.		

Map ID
 Direction
 Distance
 Elevation

MAP FINDINGS

Site

Database(s)

EDR ID Number
 EPA ID Number

(Continued)

1015039400

Year: 2008
 Address: 3076 CLAIREMONT DR

Name: LELES CLEANERS
 Year: 2010
 Address: 3076 CLAIREMONT DR

Name: LELES CLEANERS
 Year: 2011
 Address: 3076 CLAIREMONT DR

Name: LELES CLEANERS
 Year: 2012
 Address: 3076 CLAIREMONT DR

B42
North
< 1/8
0.014 mi.
76 ft.

CLAIREMONT SERVICE
3095 CLAIREMONT CT
SAN DIEGO, CA

EDR Hist Auto

1008998587
N/A

Site 4 of 9 in cluster B

Relative:
Higher

EDR Historical Auto Stations:

Name: CLAIREMONT SERVICE
 Year: 1966
 Type: GASOLINE STATIONS

Actual:
322 ft.

Name: OR CLAIREMONT SERVICE
 Year: 1970
 Type: GASOLINE STATIONS

B43
North
< 1/8
0.014 mi.
76 ft.

CHARLES HICKMAN
3095 CLAIREMONT DR
SAN DIEGO, CA 92117

San Diego Co. HMMD
HIST UST

U001573061
N/A

Site 5 of 9 in cluster B

Relative:
Higher

SAN DIEGO CO. HMMD:

Facility Id: 113318
 Business Type: 6HK03
 EPA Id Number: Not reported
 APN: 425-670-04-00
 Last HMMD Inspection: Not reported
 Permit Status: INAC
 Permit Expiration: 06/30/2002
 Facility Owner: MOBIL OIL CORPORATION
 Facility Address: 3095 CLAIREMONT DR
 Facility City: SAN DIEGO
 Facility State: CA
 Facility Zip: 92117-
 UST Owner: Not reported
 Handle Regulated Hazmat: Not reported
 Own Or Operate UST: Not reported
 Subject To APSA: Not reported
 Generate Haz Waste: Not reported
 Treat Haz Waste: Not reported
 Generate Medical Waste: Not reported

Actual:
322 ft.

Map ID
Direction
Distance
Elevation

MAP FINDINGS

Site

Database(s)

EDR ID Number
EPA ID Number

CHARLES HICKMAN (Continued)

U001573061

UST:

UST Name: UNDERGROUND TANK 113318 T001
Last Update: 2012-11-02 14:17:38
Permit Number: 113318
Tank Type: SINGLE WALL
Additional Id: 1
Capacity Gallons: 10000
UST Contents: REGULAR UNLEADED
Other Content Info: REGULAR UNLEADED
Reg Status: REMOVED
Remove Close Date: 1986-11-08 00:00:00
Year Installed: Not reported
Pipe Type: Not reported
Delivery System: Not reported
Monitor Code: 90
UST Monitor Method: NO MONITORING ALTERNATIVE SELECTED. VERIFY AND ENTER MONITORING ALTERNATIVE DURING INSPECTION.

UST Name: UNDERGROUND TANK 113318 T002
Last Update: 2012-11-02 14:17:38
Permit Number: 113318
Tank Type: SINGLE WALL
Additional Id: 2
Capacity Gallons: 8000
UST Contents: LEADED
Other Content Info: LEADED
Reg Status: REMOVED
Remove Close Date: 1986-11-08 00:00:00
Year Installed: Not reported
Pipe Type: Not reported
Delivery System: Not reported
Monitor Code: 90
UST Monitor Method: NO MONITORING ALTERNATIVE SELECTED. VERIFY AND ENTER MONITORING ALTERNATIVE DURING INSPECTION.

UST Name: UNDERGROUND TANK 113318 T003
Last Update: 2012-11-02 14:17:38
Permit Number: 113318
Tank Type: SINGLE WALL
Additional Id: 3
Capacity Gallons: 6000
UST Contents: PREMIUM UNLEADED
Other Content Info: PREMIUM UNLEADED
Reg Status: REMOVED
Remove Close Date: 1986-11-08 00:00:00
Year Installed: Not reported
Pipe Type: Not reported
Delivery System: Not reported
Monitor Code: 90
UST Monitor Method: NO MONITORING ALTERNATIVE SELECTED. VERIFY AND ENTER MONITORING ALTERNATIVE DURING INSPECTION.

UST Name: UNDERGROUND TANK 113318 T004
Last Update: 2012-11-02 14:17:38
Permit Number: 113318
Tank Type: SINGLE WALL
Additional Id: 4

Map ID
Direction
Distance
Elevation

MAP FINDINGS

Site

Database(s)

EDR ID Number
EPA ID Number

CHARLES HICKMAN (Continued)

U001573061

Capacity Gallons: 280
UST Contents: Not reported
Other Content Info: WASTE OIL
Reg Status: REMOVED
Remove Close Date: 1986-11-08 00:00:00
Year Installed: Not reported
Pipe Type: Not reported
Delivery System: Not reported
Monitor Code: 90
UST Monitor Method: NO MONITORING ALTERNATIVE SELECTED. VERIFY AND ENTER MONITORING ALTERNATIVE DURING INSPECTION.

HIST UST:

File Number: 0002F042
URL: <http://geotracker.waterboards.ca.gov/ustpdfs/pdf/0002F042.pdf>
Region: STATE
Facility ID: 00000039412
Facility Type: Gas Station
Other Type: Not reported
Contact Name: Not reported
Telephone: 6192764850
Owner Name: MOBIL OIL CORPORATION
Owner Address: 612 S. FLOWER STREET
Owner City,St,Zip: LOS ANGELES, CA 90017
Total Tanks: 0004

Tank Num: 001
Container Num: 1
Year Installed: Not reported
Tank Capacity: 00010000
Tank Used for: PRODUCT
Type of Fuel: UNLEADED
Container Construction Thickness: Not reported
Leak Detection: Stock Inventor

Tank Num: 002
Container Num: 2
Year Installed: Not reported
Tank Capacity: 00008000
Tank Used for: PRODUCT
Type of Fuel: REGULAR
Container Construction Thickness: Not reported
Leak Detection: Stock Inventor

Tank Num: 003
Container Num: 3
Year Installed: Not reported
Tank Capacity: 00006000
Tank Used for: PRODUCT
Type of Fuel: PREMIUM
Container Construction Thickness: Not reported
Leak Detection: Stock Inventor

Tank Num: 004
Container Num: 4
Year Installed: Not reported

Map ID
Direction
Distance
Elevation

MAP FINDINGS

Site

Database(s)

EDR ID Number
EPA ID Number

CHARLES HICKMAN (Continued)

U001573061

Tank Capacity: 00000280
Tank Used for: WASTE
Type of Fuel: WASTE OIL
Container Construction Thickness: Not reported
Leak Detection: Stock Inventor

[Click here for Geo Tracker PDF:](#)

B44
North
< 1/8
0.014 mi.
76 ft.

CLAIREMONT MOBIL SERVICE
3095 CLAIREMONT DR
SAN DIEGO, CA

EDR Hist Auto **1008998588**
N/A

Site 6 of 9 in cluster B

Relative:
Higher

EDR Historical Auto Stations:

Name: CLAIREMONT MOBIL SERVICE
Year: 1975
Type: GASOLINE STATIONS

Actual:
322 ft.

Name: CLAIREMONT MOBIL SERVICE
Year: 1980
Type: GASOLINE STATIONS

Name: CLAIREMONT MOBIL SERVICE
Year: 1984
Type: GASOLINE STATIONS

C45
West
< 1/8
0.014 mi.
76 ft.

SAN DIEGO GLASS AND PAINT COMPAN
3020 CLAIREMONT DRIVE
SAN DIEGO, CA 92117

San Diego Co. HMMD **U001573076**
SWEEPS UST **N/A**
HIST UST

Site 1 of 10 in cluster C

Relative:
Lower

SAN DIEGO CO. HMMD:

Facility Id: 121247
Business Type: Not reported
EPA Id Number: Not reported
APN: 425-710-12-00
Last HMMD Inspection: Not reported
Permit Status: INAC
Permit Expiration: Not reported
Facility Owner: SAN DIEGO GLASS & PAINT COMPAN
Facility Address: PO BOX 991
Facility City: SAN DIEGO
Facility State: CA
Facility Zip: 92112-0991
UST Owner: SAN DIEGO GLASS & PAINT COMPAN
Handle Regulated Hazmat: Not reported
Own Or Operate UST: Not reported
Subject To APSA: Not reported
Generate Haz Waste: Not reported
Treat Haz Waste: Not reported
Generate Medical Waste: Not reported

Actual:
295 ft.

UST:

UST Name: UNDERGROUND TANK 121247 T001
Last Update: 2012-11-02 14:17:38

Map ID
Direction
Distance
Elevation

MAP FINDINGS

Site

Database(s)

EDR ID Number
EPA ID Number

SAN DIEGO GLASS AND PAINT COMPAN (Continued)

U001573076

Permit Number: 121247
Tank Type: SINGLE WALL
Additional Id: 1
Capacity Gallons: 1000
UST Contents: Not reported
Other Content Info: SEE FILE FOR CONTENTS
Reg Status: REMOVED
Remove Close Date: 1986-11-08 00:00:00
Year Installed: 1966-01-01 00:00:00
Pipe Type: Not reported
Delivery System: Not reported
Monitor Code: 90
UST Monitor Method: NO MONITORING ALTERNATIVE SELECTED. VERIFY AND ENTER MONITORING ALTERNATIVE DURING INSPECTION.

SWEEPS UST:

Status: Not reported
Comp Number: 21247
Number: Not reported
Board Of Equalization: 44-021644
Referral Date: Not reported
Action Date: Not reported
Created Date: Not reported
Owner Tank Id: Not reported
SWRCB Tank Id: 37-000-021247-000001
Tank Status: Not reported
Capacity: 1000
Active Date: Not reported
Tank Use: CHEMICAL
STG: PRODUCT
Content: Not reported
Number Of Tanks: 1

HIST UST:

File Number: 0002F288
URL: <http://geotracker.waterboards.ca.gov/ustpdfs/pdf/0002F288.pdf>
Region: STATE
Facility ID: 00000014921
Facility Type: Other
Other Type: RETAIL HOME CENTER C
Contact Name: MIKE LACOMBE-MANAGER
Telephone: 6192760400
Owner Name: SAN DIEGO GLASS & PAINT COMPAN
Owner Address: 1827 MAIN STREET
Owner City,St,Zip: SAN DIEGO, CA 92113
Total Tanks: 0001

Tank Num: 001
Container Num: 1
Year Installed: Not reported
Tank Capacity: 00001000
Tank Used for: PRODUCT
Type of Fuel: Not reported
Container Construction Thickness: Not reported
Leak Detection: Stock Inventor

Map ID
Direction
Distance
Elevation

MAP FINDINGS

Site

Database(s)

EDR ID Number
EPA ID Number

SAN DIEGO GLASS AND PAINT COMPAN (Continued)

U001573076

[Click here for Geo Tracker PDF:](#)

C46
West
< 1/8
0.014 mi.
76 ft.

SAN DIEGO GLASS AND PAINT
3020 CLAIREMONT
SAN DIEGO, CA 92110
Site 2 of 10 in cluster C

LUST **S104164178**
SAN DIEGO CO. SAM **N/A**
SWEEPS UST
HIST CORTESE

Relative:
Lower

LUST:
Region: STATE
Global Id: T0607302771
Latitude: 32.794835
Longitude: -117.194377
Case Type: LUST Cleanup Site
Status: Completed - Case Closed
Status Date: 02/01/1995
Lead Agency: SAN DIEGO COUNTY LOP
Case Worker: Not reported
Local Agency: Not reported
RB Case Number: 9UT47
LOC Case Number: H21247-001
File Location: Local Agency
Potential Media Affect: Soil
Potential Contaminants of Concern: Gasoline
Site History: Not reported

Actual:
295 ft.

[Click here to access the California GeoTracker records for this facility:](#)

Status History:
Global Id: T0607302771
Status: Completed - Case Closed
Status Date: 02/01/1995

Global Id: T0607302771
Status: Open - Case Begin Date
Status Date: 11/18/1986

Regulatory Activities:
Global Id: T0607302771
Action Type: ENFORCEMENT
Date: 12/11/1986
Action: Notice of Responsibility

Global Id: T0607302771
Action Type: Other
Date: 12/11/1986
Action: Leak Discovery

Global Id: T0607302771
Action Type: Other
Date: 11/18/1986
Action: Leak Reported

Global Id: T0607302771
Action Type: Other
Date: 11/18/1986
Action: Leak Stopped

Map ID
Direction
Distance
Elevation

MAP FINDINGS

Site

Database(s)

EDR ID Number
EPA ID Number

SAN DIEGO GLASS AND PAINT (Continued)

S104164178

Global Id: T0607302771
Action Type: Other
Date: 12/11/1986
Action: Leak Began

LUST REG 9:

Region: 9
Status: Case Closed
Case Number: 9UT47
Local Case: H21247-001
Substance: Gasoline
Qty Leaked: 0
Abate Method: No Action Required - incident is minor, requiring no remedial action
Local Agency: San Diego
How Found: Tank Closure
How Stopped: Close Tank
Source: Tank
Cause: Corrosion
Lead Agency: Local Agency
Case Type: Soil only
Date Found: 11/18/1986
Date Stopped: 11/18/1986
Confirm Date: 11/18/1986
Submit Workplan: Not reported
Prelim Assess: 02/07/1987
Desc Pollution: Not reported
Remed Plan: 07/30/1987
Remed Action: Not reported
Began Monitor: Not reported
Release Date: 12/11/1986
Enforce Date: 12/11/86
Closed Date: 2/1/95
Enforce Type: SEL
Pilot Program: LOP
Basin Number: 907.11
GW Depth: >12F
Beneficial Use: Municipal groundwater use
NPDES Number: Not reported
Priority: 2B
File Dispn: File discarded, case closed
Interim Remedial Actions: Yes
Cleanup and Abatement order Number: Not reported
Waste Discharge Requirement Number: Not reported

SAN DIEGO CO. SAM:

Case Number: H21247-001
Agency: DEH Site Assessment & Mitigation
Funding: LOP - Federal Fund
Facility Type: Soils Only
Facility Status: Closed Case
Date: 2/1/1995
Date Began: 12/11/1986

SWEEPS UST:

Status: Active

Map ID
Direction
Distance
Elevation

MAP FINDINGS

Site

Database(s)

EDR ID Number
EPA ID Number

SAN DIEGO GLASS AND PAINT (Continued)

S104164178

Comp Number: 21247
Number: 9
Board Of Equalization: 44-021644
Referral Date: Not reported
Action Date: 06-26-92
Created Date: 02-29-88
Owner Tank Id: Not reported
SWRCB Tank Id: Not reported
Tank Status: Not reported
Capacity: Not reported
Active Date: Not reported
Tank Use: Not reported
STG: Not reported
Content: Not reported
Number Of Tanks: Not reported

HIST CORTESE:

Region: CORTESE
Facility County Code: 37
Reg By: LTNKA
Reg Id: 9UT47

**B47
NNW
< 1/8
0.014 mi.
76 ft.**

**MODERN CLEANERS
3062 CLAIREMONT OR
SAN DIEGO, CA**

**EDR Hist Cleaner 1009128381
N/A**

Site 7 of 9 in cluster B

**Relative:
Higher**

EDR Historical Cleaners:
Name: MODERN CLEANERS
Year: 1970
Type: CLEANERS AND DYERS

**Actual:
312 ft.**

**B48
NNW
< 1/8
0.014 mi.
76 ft.**

**MODERN CLEANERS E LAUNDRY
3062 CLAIREMONT CT
SAN DIEGO, CA**

**EDR Hist Cleaner 1009130005
N/A**

Site 8 of 9 in cluster B

**Relative:
Higher**

EDR Historical Cleaners:
Name: MODERN CLEANERS E LAUNDRY
Year: 1966
Type: CLEANERS AND DYERS

**Actual:
312 ft.**

**C49
WNW
< 1/8
0.015 mi.
80 ft.**

**HENRYS SHELL
3034 CLAIREMONT DRIVE
SAN DIEGO, CA 92117**

**HIST UST S113157483
HAZNET N/A**

Site 3 of 10 in cluster C

**Relative:
Lower**

HIST UST:
File Number: 0002B45C
URL: <http://geotracker.waterboards.ca.gov/ustpdfs/pdf/0002B45C.pdf>
Region: Not reported

**Actual:
304 ft.**

Map ID
Direction
Distance
Elevation

MAP FINDINGS

Site

Database(s)

EDR ID Number
EPA ID Number

HENRYS SHELL (Continued)

S113157483

Facility ID: Not reported
Facility Type: Not reported
Other Type: Not reported
Contact Name: Not reported
Telephone: Not reported
Owner Name: Not reported
Owner Address: Not reported
Owner City,St,Zip: Not reported
Total Tanks: Not reported

Tank Num: Not reported
Container Num: Not reported
Year Installed: Not reported
Tank Capacity: Not reported
Tank Used for: Not reported
Type of Fuel: Not reported
Container Construction Thickness: Not reported
Leak Detection: Not reported

[Click here for Geo Tracker PDF:](#)

HAZNET:

envid: S113157483
Year: 2011
GEPaid: CAL000347861
Contact: WALEED YOUSIF PRESIDENT
Telephone: 6193343040
Mailing Name: Not reported
Mailing Address: 3034 CLAIREMONT DR
Mailing City,St,Zip: SAN DIEGO, CA 921170000
Gen County: Not reported
TSD EPA ID: TXD077603371
TSD County: Not reported
Waste Category: Unspecified solvent mixture
Disposal Method: Fuel Blending Prior To Energy Recovery At Another Site
Tons: 0.0225
Cat Decode: Unspecified solvent mixture
Method Decode: Fuel Blending Prior To Energy Recovery At Another Site
Facility County: San Diego

envid: S113157483
Year: 2010
GEPaid: CAL000347861
Contact: WALEED YOUSIF PRESIDENT
Telephone: 6193343040
Mailing Name: Not reported
Mailing Address: 3034 CLAIREMONT DR
Mailing City,St,Zip: SAN DIEGO, CA 921170000
Gen County: Not reported
TSD EPA ID: CAD093459485
TSD County: Not reported
Waste Category: Unspecified solvent mixture
Disposal Method: Storage, Bulking, And/Or Transfer Off Site--No Treatment/Reovery (H010-H129) Or (H131-H135)
Tons: 0.0375
Cat Decode: Unspecified solvent mixture
Method Decode: Storage, Bulking, And/Or Transfer Off Site--No Treatment/Reovery

Map ID
Direction
Distance
Elevation

MAP FINDINGS

Site

Database(s)

EDR ID Number
EPA ID Number

HENRY'S SHELL (Continued)

S113157483

Facility County: (H010-H129) Or (H131-H135)
San Diego

envid: S113157483
Year: 2009
GEPaid: CAL000347861
Contact: WALEED YOUSIF PRESIDENT
Telephone: 6193343040
Mailing Name: Not reported
Mailing Address: 3034 CLAIREMONT DR
Mailing City,St,Zip: SAN DIEGO, CA 92117
Gen County: Not reported
TSD EPA ID: CAD093459485
TSD County: Not reported
Waste Category: Unspecified solvent mixture
Disposal Method: Storage, Bulking, And/Or Transfer Off Site--No Treatment/Recovery
(H010-H129) Or (H131-H135)
Tons: 0.0325
Cat Decode: Unspecified solvent mixture
Method Decode: Storage, Bulking, And/Or Transfer Off Site--No Treatment/Recovery
(H010-H129) Or (H131-H135)
Facility County: San Diego

**C50
WNW
< 1/8
0.015 mi.
80 ft.**

**THOMAS & SONS AUTO CENTER
3034 CLAIREMONT DR
SAN DIEGO, CA 92117
Site 4 of 10 in cluster C**

**LUST S100355811
SAN DIEGO CO. SAM N/A
SLIC
San Diego Co. HMMD
SWEEPS UST
HIST CORTESE**

**Relative:
Lower**

LUST:
Region: STATE
Global Id: T0607301876
Latitude: 32.795026
Longitude: -117.193931
Case Type: LUST Cleanup Site
Status: Completed - Case Closed
Status Date: 03/11/1998
Lead Agency: SAN DIEGO COUNTY LOP
Case Worker: NS
Local Agency: SAN DIEGO COUNTY LOP
RB Case Number: 9UT311
LOC Case Number: H13481-003
File Location: Local Agency
Potential Media Affect: Not reported
Potential Contaminants of Concern: Not reported
Site History: Not reported

Click here to access the California GeoTracker records for this facility:

Contact:
Global Id: T0607301876
Contact Type: Local Agency Caseworker
Contact Name: NASSER SIONIT
Organization Name: SAN DIEGO COUNTY LOP
Address: P.O. Box 129261
City: San Diego
Email: nasser.sionit@sdcounty.ca.gov

Map ID
Direction
Distance
Elevation

MAP FINDINGS

Site

Database(s)

EDR ID Number
EPA ID Number

THOMAS & SONS AUTO CENTER (Continued)

S100355811

Phone Number: Not reported

Status History:
Global Id: T0607301876
Status: Completed - Case Closed
Status Date: 03/11/1998

Global Id: T0607301876
Status: Open - Case Begin Date
Status Date: 12/26/1991

Regulatory Activities:
Global Id: T0607301876
Action Type: ENFORCEMENT
Date: 12/26/1991
Action: Notice of Responsibility

Global Id: T0607301876
Action Type: ENFORCEMENT
Date: 03/05/1998
Action: Closure/No Further Action Letter

LUST REG 9:

Region: 9
Status: Case Closed
Case Number: 9UT311
Local Case: H13481-003
Substance: Gasoline
Qty Leaked: 0
Abate Method: Excavate and Dispose - remove contaminated soil and dispose in approved site

Local Agency: San Diego
How Found: Tank Closure
How Stopped: Close Tank
Source: Unknown
Cause: Unknown
Lead Agency: Local Agency
Case Type: Soil only
Date Found: 12/26/1991
Date Stopped: 12/26/1991
Confirm Date: 12/26/1991
Submit Workplan: Not reported
Prelim Assess: 12/26/1991
Desc Pollution: Not reported
Remed Plan: 12/26/1991
Remed Action: Not reported
Began Monitor: Not reported
Release Date: 12/26/1991
Enforce Date: 12/26/91
Closed Date: 3/11/98
Enforce Type: SEL
Pilot Program: LOP
Basin Number: 906.50
GW Depth: >40'
Beneficial Use: No Beneficial groundwater use

Map ID
Direction
Distance
Elevation

MAP FINDINGS

Site

Database(s)

EDR ID Number
EPA ID Number

THOMAS & SONS AUTO CENTER (Continued)

S100355811

NPDES Number: Not reported
Priority: 1C
File Dispn: File discarded, case closed
Interim Remedial Actions: Yes
Cleanup and Abatement order Number: Not reported
Waste Discharge Requirement Number: Not reported

SAN DIEGO CO. SAM:

Case Number: H13481-001
Agency: DEH Site Assessment & Mitigation
Funding: Non Billable
Facility Type: Failed Integrity Test
Facility Status: Closed Case
Date: 1/19/1988
Date Began: 12/18/1986

Case Number: H13481-002
Agency: DEH Site Assessment & Mitigation
Funding: Non Billable
Facility Type: Failed Integrity Test
Facility Status: Closed Case
Date: 2/10/1992
Date Began: 1/15/1991

Case Number: H13481-003
Agency: DEH Site Assessment & Mitigation
Funding: LOP - Federal Fund
Facility Type: Soils Only
Facility Status: Closed Case
Date: 3/11/1998
Date Began: 12/26/1991

SLIC:

Region: STATE
Facility Status: Completed - Case Closed
Status Date: 01/19/1988
Global Id: T0608124005
Lead Agency: SAN DIEGO COUNTY LOP
Lead Agency Case Number: H13481-001
Latitude: 32.795058
Longitude: -117.193927
Case Type: Cleanup Program Site
Case Worker: Not reported
Local Agency: Not reported
RB Case Number: Not reported
File Location: Local Agency
Potential Media Affected: Not reported
Potential Contaminants of Concern: Not reported
Site History: Not reported

Click here to access the California GeoTracker records for this facility:

Region: STATE
Facility Status: Completed - Case Closed
Status Date: 02/10/1992
Global Id: T0608147258

Map ID
Direction
Distance
Elevation

MAP FINDINGS

Site

Database(s)

EDR ID Number
EPA ID Number

THOMAS & SONS AUTO CENTER (Continued)

S100355811

Lead Agency: SAN DIEGO COUNTY LOP
Lead Agency Case Number: H13481-002
Latitude: 32.795058
Longitude: -117.193927
Case Type: Cleanup Program Site
Case Worker: Not reported
Local Agency: Not reported
RB Case Number: Not reported
File Location: Local Agency
Potential Media Affected: Under Investigation
Potential Contaminants of Concern: Gasoline
Site History: Not reported

[Click here to access the California GeoTracker records for this facility:](#)

SAN DIEGO CO. HMMD:

Facility Id: 203519
Business Type: 6HK26
EPA Id Number: CAL000283102
APN: 425-710-14-00
Last HMMD Inspection: 01/31/2008
Permit Status: INAC
Permit Expiration: 09/30/2010
Facility Owner: WISAM YONAN
Facility Address: 3034 CLAIREMONT DR
Facility City: SAN DIEGO
Facility State: CA
Facility Zip: 92117
UST Owner: Not reported
Handle Regulated Hazmat: Y
Own Or Operate UST: Not reported
Subject To APSA: Not reported
Generate Haz Waste: Y
Treat Haz Waste: Not reported
Generate Medical Waste: Not reported

Violations Inactive Permits:

Facility Id: 203519
Update Date: 11/02/2012
Inspection Date: 01/31/2008
Violation Code: 6HV0227
Violation: HAZWASTE TANK/CONTAINER W/O LABEL/DATE
Violation Citation: Failed to properly label/date hazardous waste container &/or tank.
66262.34(f)
Activity: Inactive Permit

Facility Id: 203519
Update Date: 11/02/2012
Inspection Date: 05/14/2004
Violation Code: 6HV0304
Violation: WASTE DETERMINATION NOT MADE
Violation Citation: Generator of a waste has not determined if that waste is a hazardous
waste as defined by law. CCR 66262.11 & 66260.200(c)
Activity: Inactive Permit

Facility Id: 113481

Map ID
Direction
Distance
Elevation

MAP FINDINGS

Site

Database(s)

EDR ID Number
EPA ID Number

THOMAS & SONS AUTO CENTER (Continued)

S100355811

Business Type: 6HK26
EPA Id Number: CAL000144556
APN: 425-710-14-00
Last HMMMD Inspection: 03/19/2004
Permit Status: INAC
Permit Expiration: 01/31/2005
Facility Owner: TONY THOMAS
Facility Address: 3034 CLAIREMONT DR
Facility City: SAN DIEGO
Facility State: CA
Facility Zip: 92117-6801
UST Owner: HENRY AYOUB
Handle Regulated Hazmat: Not reported
Own Or Operate UST: Not reported
Subject To APSA: Not reported
Generate Haz Waste: Y
Treat Haz Waste: Not reported
Generate Medical Waste: Not reported

UST:

UST Name: UNDERGROUND TANK 113481 T001
Last Update: 2012-11-02 14:17:38
Permit Number: 113481
Tank Type: SINGLE WALL
Additional Id: 2
Capacity Gallons: 4000
UST Contents: REGULAR UNLEADED
Other Content Info: REGULAR UNLEADED
Reg Status: REMOVED
Remove Close Date: 1991-12-26 00:00:00
Year Installed: Not reported
Pipe Type: Not reported
Delivery System: Not reported
Monitor Code: 05
UST Monitor Method: SW TANK DW PIPE W/ POS SHUTOFF-ALARM ON LLD W/ SIRS:SIR ANALY MONTHLY, TANK TEST BIENNIALY, PIPE TEST ANN 0.1 G/HR OR MO 0.2 G/HR

UST Name: UNDERGROUND TANK 113481 T002
Last Update: 2012-11-02 14:17:38
Permit Number: 113481
Tank Type: SINGLE WALL
Additional Id: 1
Capacity Gallons: 4000
UST Contents: REGULAR UNLEADED
Other Content Info: REGULAR UNLEADED
Reg Status: REMOVED
Remove Close Date: 1991-12-26 00:00:00
Year Installed: Not reported
Pipe Type: Not reported
Delivery System: Not reported
Monitor Code: 05
UST Monitor Method: SW TANK DW PIPE W/ POS SHUTOFF-ALARM ON LLD W/ SIRS:SIR ANALY MONTHLY, TANK TEST BIENNIALY, PIPE TEST ANN 0.1 G/HR OR MO 0.2 G/HR

UST Name: UNDERGROUND TANK 113481 T003
Last Update: 2012-11-02 14:17:38
Permit Number: 113481
Tank Type: SINGLE WALL

Map ID
Direction
Distance
Elevation

MAP FINDINGS

Site

Database(s)

EDR ID Number
EPA ID Number

THOMAS & SONS AUTO CENTER (Continued)

S100355811

Additional Id: 3
Capacity Gallons: 6000
UST Contents: DIESEL
Other Content Info: DIESEL
Reg Status: REMOVED
Remove Close Date: 1991-12-26 00:00:00
Year Installed: Not reported
Pipe Type: Not reported
Delivery System: Not reported
Monitor Code: 05
UST Monitor Method: SW TANK DW PIPE W/ POS SHUTOFF-ALARM ON LLD W/ SIRS:SIR ANALY
MONTHLY, TANK TEST BIENNIALY, PIPE TEST ANN 0.1 G/HR OR MO 0.2 G/HR

UST Name: UNDERGROUND TANK 113481 T004
Last Update: 2012-11-02 14:17:38
Permit Number: 113481
Tank Type: SINGLE WALL
Additional Id: 4
Capacity Gallons: 500
UST Contents: Not reported
Other Content Info: WASTE OIL
Reg Status: REMOVED
Remove Close Date: 1991-12-26 00:00:00
Year Installed: Not reported
Pipe Type: Not reported
Delivery System: Not reported
Monitor Code: 07
UST Monitor Method: SW TANK SW PRESSURE PIPE W/RESTRICTIVE LLD W/DAILY RECONCILIATION OR
WEEKLY GAUGING: TANK AND PIPE TEST ANNUALLY

Violations Inactive Permits:

Facility Id: 113481
Update Date: 11/02/2012
Inspection Date: 03/19/2004
Violation Code: 6HV0201
Violation: WASTE CONTAINER NOT CLOSED
Violation Citation: Hazardous waste containers are not kept closed while in storage. CCR
66265.173(a)
Activity: Inactive Permit

Facility Id: 113481
Update Date: 11/02/2012
Inspection Date: 03/19/2004
Violation Code: 6HV0208
Violation: STORAGE AREA: NO WEEKLY INSPECTION
Violation Citation: Hazardous waste storage area is not being inspected weekly for
deteriorated or leaking containers CCR 66265.174
Activity: Inactive Permit

Facility Id: 113481
Update Date: 11/02/2012
Inspection Date: 03/19/2004
Violation Code: 6HV1009
Violation: HMBP: INADEQUATE SITE MAP
Violation Citation: Business Plan does not have a site map which provides sufficient or
complete information for emergency response agencies. HSC 25509(a)(5)
& 25505(a)(2)

Map ID
Direction
Distance
Elevation

MAP FINDINGS

Site

Database(s)

EDR ID Number
EPA ID Number

THOMAS & SONS AUTO CENTER (Continued)

S100355811

Activity: Inactive Permit

Facility Id: 113481
Update Date: 11/02/2012
Inspection Date: 03/19/2004
Violation Code: 6HV0202
Violation: WASTE CONTAINER W/O LABELS
Violation Citation: Hazardous waste containers &/or tanks are missing labels, accumulation date and/or are improperly labeled. CCR 66262.34(a)(2); 66262.34(a)(3) & 66262.34(f)

Activity: Inactive Permit

Facility Id: 113481
Update Date: 11/02/2012
Inspection Date: 03/19/2004
Violation Code: 6HV0205
Violation: WASTE CONTAINER: POOR CONDITION
Violation Citation: Failed to transfer hazardous waste from a container that leaked or was in poor condition to another container in good condition. CCR 66265.171

Activity: Inactive Permit

Facility Id: 113481
Update Date: 11/02/2012
Inspection Date: 03/19/2004
Violation Code: 6HV0301
Violation: HAZWASTE:UNAUTHORIZED DISPOSAL
Violation Citation: Disposal or causing the disposal of hazardous waste to an unauthorized point (ground, storm drain, sewer system, trash, or air). HSC 25189.5(a) or 25189(d)

Activity: Inactive Permit

Facility Id: 211407
Business Type: 6HK26
EPA Id Number: CAL000283102
APN: 425-710-14-00
Last HMMD Inspection: 08/23/2011
Permit Status: OPEN
Permit Expiration: 09/30/2013
Facility Owner: THOMAS & BROS., INC
Facility Address: 3034 CLAIREMONT DR
Facility City: SAN DIEGO
Facility State: CA
Facility Zip: 92117
UST Owner: Not reported
Handle Regulated Hazmat: Y
Own Or Operate UST: Not reported
Subject To APSA: Not reported
Generate Haz Waste: Y
Treat Haz Waste: Not reported
Generate Medical Waste: Not reported

Active Permits:
Facility Id: 211407
Update Date: 11/02/2012
Case Number: 8002-05-9
Name: OILS, LUBRICATING

Map ID
Direction
Distance
Elevation

MAP FINDINGS

Site

Database(s)

EDR ID Number
EPA ID Number

THOMAS & SONS AUTO CENTER (Continued)

S100355811

Other Information: Not reported
Material Waste: Material
Hazardous Categories 1: CHRONIC
Hazardous Categories 2: Not reported

Facility Id: 211407
Update Date: 11/02/2012
Case Number: Not reported
Name: WASTE 213 HYDROCARBON SOLVENTS
Other Information: PARTS WASHER, NAPTHA SOLVENT
Material Waste: Waste
Hazardous Categories 1: Not reported
Hazardous Categories 2: Not reported

Facility Id: 211407
Update Date: 11/02/2012
Case Number: Not reported
Name: WASTE 342 ORGANIC LIQUIDS W/METALS
Other Information: ANTIFREEZE
Material Waste: Waste
Hazardous Categories 1: Not reported
Hazardous Categories 2: Not reported

Facility Id: 211407
Update Date: 11/02/2012
Case Number: Not reported
Name: WASTE 888 USED OIL FILTERS
Other Information: DRAINED USED OIL FILTERS - HAULER IS VORTEX
Material Waste: Waste
Hazardous Categories 1: Not reported
Hazardous Categories 2: Not reported

Facility Id: 211407
Update Date: 11/02/2012
Case Number: Not reported
Name: WASTE 221 WASTE OIL & MIXED OIL
Other Information: USED OIL
Material Waste: Waste
Hazardous Categories 1: Not reported
Hazardous Categories 2: Not reported

Facility Id: 211407
Update Date: 11/02/2012
Case Number: Not reported
Name: WASTE 444 USED BATTERIES
Other Information: USED LEAD ACID BATTERIES
Material Waste: Waste
Hazardous Categories 1: Not reported
Hazardous Categories 2: Not reported

Violations Active Permits:

Facility Id: 211407
Update Date: 11/02/2012
Inspection Date: 08/23/2011
Violation Code: 6HV0215
Violation: OIL FILTERS IMPROPERLY MANAGED
Violation Citation: Used oil filters not properly drained, stored, or labeled prior to

Map ID
Direction
Distance
Elevation

MAP FINDINGS

Site

Database(s)

EDR ID Number
EPA ID Number

THOMAS & SONS AUTO CENTER (Continued)

S100355811

transport for the purpose of metal reclamation. CCR 66266.130
Activity: ACTIVE

Facility Id: 211407
Update Date: 11/02/2012
Inspection Date: 08/23/2011
Violation Code: 6HV1017
Violation: HMBP NOT CERTIFIED ANNUALLY
Violation Citation: Business Plan not certified annually. 25505(d) & (e)(2)
Activity: ACTIVE

SWEEPS UST:

Status: Active
Comp Number: 13481
Number: 9
Board Of Equalization: 44-022794
Referral Date: Not reported
Action Date: 06-26-92
Created Date: 02-29-88
Owner Tank Id: Not reported
SWRCB Tank Id: Not reported
Tank Status: Not reported
Capacity: Not reported
Active Date: Not reported
Tank Use: Not reported
STG: Not reported
Content: Not reported
Number Of Tanks: Not reported

Status: Not reported
Comp Number: 13481
Number: Not reported
Board Of Equalization: 44-022794
Referral Date: Not reported
Action Date: Not reported
Created Date: Not reported
Owner Tank Id: Not reported
SWRCB Tank Id: 37-000-013481-000001
Tank Status: Not reported
Capacity: 4000
Active Date: Not reported
Tank Use: M.V. FUEL
STG: PRODUCT
Content: REG UNLEADED
Number Of Tanks: 4

Status: Not reported
Comp Number: 13481
Number: Not reported
Board Of Equalization: 44-022794
Referral Date: Not reported
Action Date: Not reported
Created Date: Not reported
Owner Tank Id: Not reported
SWRCB Tank Id: 37-000-013481-000002
Tank Status: Not reported

Map ID
Direction
Distance
Elevation

MAP FINDINGS

Site

Database(s)

EDR ID Number
EPA ID Number

THOMAS & SONS AUTO CENTER (Continued)

S100355811

Capacity: 4000
Active Date: Not reported
Tank Use: M.V. FUEL
STG: PRODUCT
Content: REG UNLEADED
Number Of Tanks: Not reported

Status: Not reported
Comp Number: 13481
Number: Not reported
Board Of Equalization: 44-022794
Referral Date: Not reported
Action Date: Not reported
Created Date: Not reported
Owner Tank Id: Not reported
SWRCB Tank Id: 37-000-013481-000003
Tank Status: Not reported
Capacity: 6000
Active Date: Not reported
Tank Use: M.V. FUEL
STG: PRODUCT
Content: OTHER
Number Of Tanks: Not reported

Status: Not reported
Comp Number: 13481
Number: Not reported
Board Of Equalization: 44-022794
Referral Date: Not reported
Action Date: Not reported
Created Date: Not reported
Owner Tank Id: Not reported
SWRCB Tank Id: 37-000-013481-000004
Tank Status: Not reported
Capacity: 500
Active Date: Not reported
Tank Use: PETROLEUM
STG: WASTE
Content: Not reported
Number Of Tanks: Not reported

HIST CORTESE:

Region: CORTESE
Facility County Code: 37
Reg By: LTNKA
Reg Id: 9UT311

**C51
WNW
< 1/8
0.015 mi.
80 ft.**

**MIKE S SOUTH CLAIREMONT SHELL
3034 CLAIREMONT CT
SAN DIEGO, CA
Site 5 of 10 in cluster C**

**EDR Hist Auto 1008997026
N/A**

**Relative:
Lower
Actual:
304 ft.**

EDR Historical Auto Stations:
Name: EARL S SOUTH CLAIREMONT SHELL
Year: 1966
Type: GASOLINE STATIONS

Map ID
Direction
Distance
Elevation

MAP FINDINGS

Site

Database(s)

EDR ID Number
EPA ID Number

MIKE S SOUTH CLAIREMONT SHELL (Continued)

1008997026

Name: MIKE S SOUTH CLAIREMONT SHELL
Year: 1970
Type: GASOLINE STATIONS

Name: CLAIREMONT AUTO CENTER
Year: 1999
Address: 3034 CLAIREMONT DR

Name: CLAIREMONT AUTO CENTER
Year: 2000
Address: 3034 CLAIREMONT DR

Name: THOMAS & SONS AUTO CTR
Year: 2001
Address: 3034 CLAIREMONT DR

Name: CLAIREMONT AUTO CTR
Year: 2002
Address: 3034 CLAIREMONT DR

Name: THOMAS & SONS AUTO CTR INC
Year: 2004
Address: 3034 CLAIREMONT DR

Name: THOMAS & BROTHERS AUTO CTR
Year: 2010
Address: 3034 CLAIREMONT DR

Name: THOMAS & BROS AUTO CENTER
Year: 2011
Address: 3034 CLAIREMONT DR

Name: THOMAS & BROS AUTO CENTER
Year: 2012
Address: 3034 CLAIREMONT DR

**C52
WNW
< 1/8
0.015 mi.
80 ft.**

**SOUTH CLAIREMONT SHELL SERVICE
3034 CLAIREMONT DR
SAN DIEGO, CA**

**EDR Hist Auto 1008997846
N/A**

Site 6 of 10 in cluster C

**Relative:
Lower**

EDR Historical Auto Stations:

Name: SOUTH CLAIREMONT SHELL SERVICE
Year: 1961
Type: GASOLINE STATIONS

Name: CLAIREMONT AUTO CLINIC
Year: 1975
Type: AUTOMOBILE REPAIRING

Name: ERIK S INDEPENDENT PORCHE V W AUDI SERVICE
Year: 1980
Type: A T S AUTOMATIC

Name: HENRY S SHELL
Year: 1984
Type: GASOLINE STATIONS

**Actual:
304 ft.**

MAP FINDINGS

Map ID			EDR ID Number
Direction			EPA ID Number
Distance			
Elevation	Site	Database(s)	

C53 WSW < 1/8 0.021 mi. 111 ft.	LLOYD FRED CHEVRON STATION 2995 CLAIREMONT CT SAN DIEGO, CA Site 7 of 10 in cluster C	EDR Hist Auto	1008998720 N/A
--	---	---------------	-------------------

Relative: Lower	EDR Historical Auto Stations: Name: LLOYD FRED CHEVRON STATION Year: 1966 Type: GASOLINE STATIONS
Actual: 291 ft.	Name: LLOYD FRED CHEVRON STATION Year: 1970 Type: GASOLINE STATIONS

C54 WSW < 1/8 0.022 mi. 116 ft.	NYE CHEVRON STATION 2995 CLAIREMONT DR SAN DIEGO, CA Site 8 of 10 in cluster C	EDR Hist Auto	1008999735 N/A
--	--	---------------	-------------------

Relative: Lower	EDR Historical Auto Stations: Name: NYE CHEVRON STATION Year: 1961 Type: GASOLINE STATIONS
Actual: 290 ft.	

C55 WSW < 1/8 0.023 mi. 123 ft.	DON S TEXACO SERVICE 3010 CLAIREMONT DR SAN DIEGO, CA Site 9 of 10 in cluster C	EDR Hist Auto	1008997070 N/A
--	---	---------------	-------------------

Relative: Lower	EDR Historical Auto Stations: Name: DON S TEXACO SERVICE Year: 1961 Type: GASOLINE STATIONS
Actual: 290 ft.	

C56 WSW < 1/8 0.023 mi. 123 ft.	PIPER JOE TEXACO 3010 CLAIREMONT CT SAN DIEGO, CA Site 10 of 10 in cluster C	EDR Hist Auto	1008997510 N/A
--	--	---------------	-------------------

Relative: Lower	EDR Historical Auto Stations: Name: PIPER JOE TEXACO Year: 1966 Type: GASOLINE STATIONS
Actual: 290 ft.	Name: PIPER JOE TEXACO Year: 1970 Type: GASOLINE STATIONS

Map ID
Direction
Distance
Elevation

MAP FINDINGS

Site

Database(s)

EDR ID Number
EPA ID Number

B57
North
< 1/8
0.030 mi.
159 ft.

CHARLES HICKMAN
3095 CLAIRE CLAIREMONT DR
SAN DIEGO, CA 92117

SWEEPS UST **S106924225**
N/A

Site 9 of 9 in cluster B

Relative:
Higher

SWEEPS UST:

Actual:
322 ft.

Status: Not reported
Comp Number: 13318
Number: Not reported
Board Of Equalization: 44-000400
Referral Date: Not reported
Action Date: Not reported
Created Date: Not reported
Owner Tank Id: Not reported
SWRCB Tank Id: 37-000-013318-000001
Tank Status: Not reported
Capacity: 10000
Active Date: Not reported
Tank Use: M.V. FUEL
STG: PRODUCT
Content: REG UNLEADED
Number Of Tanks: 4

Status: Not reported
Comp Number: 13318
Number: Not reported
Board Of Equalization: 44-000400
Referral Date: Not reported
Action Date: Not reported
Created Date: Not reported
Owner Tank Id: Not reported
SWRCB Tank Id: 37-000-013318-000002
Tank Status: Not reported
Capacity: 8000
Active Date: Not reported
Tank Use: M.V. FUEL
STG: PRODUCT
Content: LEADED
Number Of Tanks: Not reported

Status: Not reported
Comp Number: 13318
Number: Not reported
Board Of Equalization: 44-000400
Referral Date: Not reported
Action Date: Not reported
Created Date: Not reported
Owner Tank Id: Not reported
SWRCB Tank Id: 37-000-013318-000003
Tank Status: Not reported
Capacity: 6000
Active Date: Not reported
Tank Use: M.V. FUEL
STG: PRODUCT
Content: LEADED
Number Of Tanks: Not reported

Status: Not reported

Map ID
 Direction
 Distance
 Elevation

MAP FINDINGS

Site

Database(s)

EDR ID Number
 EPA ID Number

CHARLES HICKMAN (Continued)

S106924225

Comp Number: 13318
 Number: Not reported
 Board Of Equalization: 44-000400
 Referral Date: Not reported
 Action Date: Not reported
 Created Date: Not reported
 Owner Tank Id: Not reported
 SWRCB Tank Id: 37-000-013318-000004
 Tank Status: Not reported
 Capacity: 280
 Active Date: Not reported
 Tank Use: PETROLEUM
 STG: WASTE
 Content: Not reported
 Number Of Tanks: Not reported

D58
East
1/8-1/4
0.179 mi.
946 ft.

TECOLOTE CYN GOLF COURSE
2755 SNEAD AVE
SAN DIEGO, CA 92111
Site 1 of 3 in cluster D

UST U003789141
N/A

Relative:
Lower

UST:
 Facility ID: H03704
 Permitting Agency: SAN DIEGO COUNTY
 Latitude: 32.795413
 Longitude: -117.1860258

Actual:
160 ft.

D59
East
1/8-1/4
0.179 mi.
946 ft.

#160 TECOLOTE GOLF COURSE
2755 SNEAD AV
SAN DIEGO, CA 92111
Site 2 of 3 in cluster D

LUST S104890616
SAN DIEGO CO. SAM
San Diego Co. HMMD
HIST CORTESE
N/A

Relative:
Lower

LUST:
 Region: STATE
 Global Id: T0607302824
 Latitude: 32.795897
 Longitude: -117.18996
 Case Type: LUST Cleanup Site
 Status: Completed - Case Closed
 Status Date: 12/12/1994
 Lead Agency: SAN DIEGO COUNTY LOP
 Case Worker: Not reported
 Local Agency: Not reported
 RB Case Number: 9UT532
 LOC Case Number: H03704-001
 File Location: Local Agency
 Potential Media Affect: Other Groundwater (uses other than drinking water)
 Potential Contaminants of Concern: Gasoline
 Site History: Not reported

Actual:
160 ft.

Click here to access the California GeoTracker records for this facility:

Status History:

Global Id: T0607302824
 Status: Completed - Case Closed

Map ID
Direction
Distance
Elevation

MAP FINDINGS

Site

Database(s)

EDR ID Number
EPA ID Number

#160 TECOLOTE GOLF COURSE (Continued)

S104890616

Status Date: 12/12/1994
Global Id: T0607302824
Status: Open - Case Begin Date
Status Date: 09/04/1986

Regulatory Activities:

Global Id: T0607302824
Action Type: Other
Date: 09/04/1986
Action: Leak Discovery

Global Id: T0607302824
Action Type: Other
Date: 09/04/1986
Action: Leak Reported

Global Id: T0607302824
Action Type: Other
Date: 09/04/1986
Action: Leak Stopped

Global Id: T0607302824
Action Type: Other
Date: 09/04/1986
Action: Leak Began

Global Id: T0607302824
Action Type: ENFORCEMENT
Date: 09/04/1986
Action: Notice of Responsibility

SAN DIEGO CO. SAM:

Case Number: H03704-001
Agency: DEH Site Assessment & Mitigation
Funding: LOP - Federal Fund
Facility Type: GW With No Beneficial Use Designation
Facility Status: Closed Case
Date: 12/12/1994
Date Began: 9/4/1986

SAN DIEGO CO. HMMD:

Facility Id: 103704
Business Type: 6HK40
EPA Id Number: CAL00023438
APN: 426-310-09-00
Last HMMD Inspection: 08/13/2010
Permit Status: OPEN
Permit Expiration: 12/31/2012
Facility Owner: AMERICAN GOLF CORP
Facility Address: 2951 28TH ST
Facility City: SANTA MONICA
Facility State: CA
Facility Zip: 90405-
UST Owner: AMERICAN GOLF CORP

Map ID
Direction
Distance
Elevation

MAP FINDINGS

Site

Database(s)

EDR ID Number
EPA ID Number

#160 TECOLOTE GOLF COURSE (Continued)

S104890616

Handle Regulated Hazmat: Y
Own Or Operate UST: Not reported
Subject To APSA: Not reported
Generate Haz Waste: Y
Treat Haz Waste: Not reported
Generate Medical Waste: Not reported

UST:

UST Name: UNDERGROUND TANK 103704 T002
Last Update: 2012-11-02 14:17:38
Permit Number: 103704
Tank Type: DOUBLE WALL
Additional Id: 2
Capacity Gallons: 500
UST Contents: REGULAR UNLEADED
Other Content Info: REGULAR UNLEADED
Reg Status: REMOVED
Remove Close Date: 1999-08-03 00:00:00
Year Installed: 1988-01-01 00:00:00
Pipe Type: DOUBLE WALL
Delivery System: SUCTION
Monitor Code: 21
UST Monitor Method: DW TANK DW SUCTION AND/ OR GRAVITY PIPING WITH INTERSTITIAL MONITORS: INTERSTITIAL.

Active Permits:

Facility Id: 103704
Update Date: 11/02/2012
Case Number: Not reported
Name: WASTE 221 WASTE OIL & MIXED OIL
Other Information: Not reported
Material Waste: Waste
Hazardous Categories 1: Not reported
Hazardous Categories 2: Not reported

Facility Id: 103704
Update Date: 11/02/2012
Case Number: 68476-34-6
Name: DIESEL FUEL OIL #2
Other Information: Not reported
Material Waste: Material
Hazardous Categories 1: FIRE
Hazardous Categories 2: ACUTE

Facility Id: 103704
Update Date: 11/02/2012
Case Number: Not reported
Name: WASTE 888 USED OIL FILTERS
Other Information: Not reported
Material Waste: Waste
Hazardous Categories 1: Not reported
Hazardous Categories 2: Not reported

Facility Id: 103704
Update Date: 11/02/2012
Case Number: 8006-61-9
Name: GASOLINE

Map ID
Direction
Distance
Elevation

MAP FINDINGS

Site

Database(s)

EDR ID Number
EPA ID Number

#160 TECOLOTE GOLF COURSE (Continued)

S104890616

Other Information: Not reported
Material Waste: Material
Hazardous Categories 1: FIRE
Hazardous Categories 2: ACUTE

Facility Id: 103704
Update Date: 11/02/2012
Case Number: MIXTURE
Name: NITROGEN/PHOSPHATE/POTASSIUM FERTILIZER
Other Information: Not reported
Material Waste: Material
Hazardous Categories 1: FIRE
Hazardous Categories 2: ACUTE

Violations Active Permits:

Facility Id: 103704
Update Date: 11/02/2012
Inspection Date: 02/08/2007
Violation Code: 6HV1014
Violation: HMBP INCOMPLETE/NOT AMENDED
Violation Citation: HMBP is incomplete/inadequate/not amended to reflect changes. 25504, 25505(a)(2) &/or 25509(a); 25505(b); 19 CCR 2729
Activity: ACTIVE

Facility Id: 103704
Update Date: 11/02/2012
Inspection Date: 02/08/2007
Violation Code: 6HV0226
Violation: HW NOT ACCUMULATED IN TANK/CONTAINER
Violation Citation: Did not accumulate waste in container or tank. 66262.34 (d)(2)
Activity: ACTIVE

Facility Id: 103704
Update Date: 11/02/2012
Inspection Date: 02/08/2007
Violation Code: 6HV0225
Violation: ACCUMULATED HW>180 OR >270 DAYS
Violation Citation: Accumulated waste too long (>180 or 270 days). 66262.34(d), CFR 262.34(e)&(f), &/or 25201(a) [>90 days for AHW waste]
Activity: ACTIVE

Facility Id: 103704
Update Date: 11/02/2012
Inspection Date: 02/08/2007
Violation Code: 6HV0407
Violation: EMPLOYEE TRAINING NOT ADEQUATE
Violation Citation: Employee training program for small quantity generator of hazardous waste is inadequate. CFR 262.34(d)(5)(iii)
Activity: ACTIVE

Facility Id: 103704
Update Date: 11/02/2012
Inspection Date: 10/06/2008
Violation Code: 6HV0135
Violation: MANIFESTS/RECEIPTS FOR 3 YEARS NOT ONSIT
Violation Citation: Hazardous waste manifests/receipts for 3 years are not maintained onsite to document proper disposal of hazardous waste. CCR 66262.40(a)

Map ID
 Direction
 Distance
 Elevation

MAP FINDINGS

Site

Database(s)

EDR ID Number
 EPA ID Number

#160 TECOLOTE GOLF COURSE (Continued)

S104890616

Activity: & 25160.2(b)(3)
 ACTIVE

Facility Id: 103704
 Update Date: 11/02/2012
 Inspection Date: 02/08/2007
 Violation Code: 6HV0227
 Violation: HAZWASTE TANK/CONTAINER W/O LABEL/DATE
 Violation Citation: Failed to properly label/date hazardous waste container &/or tank.
 66262.34(f)

Activity: ACTIVE

Facility Id: 103704
 Update Date: 11/02/2012
 Inspection Date: 02/08/2007
 Violation Code: 6HV0135
 Violation: MANIFESTS/RECEIPTS FOR 3 YEARS NOT ONSIT
 Violation Citation: Hazardous waste manifests/receipts for 3 years are not maintained
 onsite to document proper disposal of hazardous waste. CCR 66262.40(a)
 & 25160.2(b)(3)

Activity: ACTIVE

Facility Id: 103704
 Update Date: 11/02/2012
 Inspection Date: 10/06/2008
 Violation Code: 6HV0149
 Violation: NO RECEIPTS (3 YRS) FOR OIL/FUEL FILTERS
 Violation Citation: Failed to keep disposal receipts (3 years) for drained used oil
 filters and/or drained fuel filters. 25250.22 and 66266.130(c)(5)

Activity: ACTIVE

HIST CORTESE:
 Region: CORTESE
 Facility County Code: 37
 Reg By: LTNKA
 Reg Id: 9UT532

D60 **TECOLOTE CANYON GOLF**
East **2755 SNEAD AVE**
1/8-1/4 **SAN DIEGO, CA 92111**
0.179 mi.
946 ft. **Site 3 of 3 in cluster D**

LUST **1000333988**
SWEEPS UST **N/A**

Relative: LUST REG 9:
Lower Region: 9
 Status: Case Closed
Actual: Case Number: 9UT532
160 ft. Local Case: H03704-001
 Substance: Gasoline
 Qty Leaked: 0
 Abate Method: Not reported
 Local Agency: San Diego
 How Found: Tank Closure
 How Stopped: Close Tank
 Source: Tank
 Cause: Unknown

Map ID
Direction
Distance
Elevation

MAP FINDINGS

Site

Database(s)

EDR ID Number
EPA ID Number

TECOLOTE CANYON GOLF (Continued)

1000333988

Lead Agency: Local Agency
Case Type: Other ground water affected
Date Found: 08/07/1986
Date Stopped: 04/18/1988
Confirm Date: 09/04/1986
Submit Workplan: Not reported
Prelim Assess: 11/12/1987
Desc Pollution: Not reported
Remed Plan: / /
Remed Action: Not reported
Began Monitor: Not reported
Release Date: 09/04/1986
Enforce Date: Not reported
Closed Date: 12/12/94
Enforce Type: Not reported
Pilot Program: LOP
Basin Number: 906.40
GW Depth: Not reported
Beneficial Use: No Beneficial groundwater use
NPDES Number: Not reported
Priority: 1C
File Dispn: File discarded, case closed
Interim Remedial Actions: Yes
Cleanup and Abatement order Number: Not reported
Waste Discharge Requirement Number: Not reported

SWEEPS UST:

Status: Active
Comp Number: 3704
Number: 9
Board Of Equalization: 44-021935
Referral Date: Not reported
Action Date: 06-26-92
Created Date: 02-29-88
Owner Tank Id: Not reported
SWRCB Tank Id: 37-000-003704-000002
Tank Status: A
Capacity: 500
Active Date: Not reported
Tank Use: M.V. FUEL
STG: P
Content: REG UNLEADED
Number Of Tanks: 1

61
West
1/4-1/2
0.260 mi.
1373 ft.

**CANYON BEHIND
4604 HURON AVE.
SAN DIEGO, CA 92117**

**Notify 65 S100178280
N/A**

**Relative:
Lower**

NOTIFY 65:
Date Reported: Not reported
Staff Initials: Not reported
Board File Number: Not reported
Facility Type: Not reported
Discharge Date: Not reported
Issue Date: Not reported

**Actual:
248 ft.**

Map ID
 Direction
 Distance
 Elevation

MAP FINDINGS

Site

Database(s)

EDR ID Number
 EPA ID Number

CANYON BEHIND (Continued)

S100178280

Incident Description: Not reported

62
NNW
1/2-1
0.989 mi.
5224 ft.

CLAIREMONT HIGH SCHOOL
4150 UTE DRIVE
SAN DIEGO, CA 92117

ENVIROSTOR **U001573062**
SWF/LF **N/A**
SCH
CHMIRS
NPDES

Relative:
Lower

ENVIROSTOR:

Actual:
302 ft.

Facility ID: 60001539
 Status: Active
 Status Date: 08/24/2011
 Site Code: 404864
 Site Type: School Cleanup
 Site Type Detailed: School
 Acres: 2.3
 NPL: NO
 Regulatory Agencies: SMBRP
 Lead Agency: SMBRP
 Program Manager: Christine Chiu
 Supervisor: Yolanda Garza
 Division Branch: Southern California Schools & Brownfields Outreach
 Assembly: 78
 Senate: 39
 Special Program: Not reported
 Restricted Use: NO
 Site Mgmt Req: NONE SPECIFIED
 Funding: School District
 Latitude: 32.80853
 Longitude: -117.2028
 APN: 425-800-01-00
 Past Use: UNKNOWN
 Potential COC: Arsenic DDD DDE DDT Dioxin (as 2,3,7,8-TCDD TEQ Lead Polynuclear aromatic hydrocarbons (PAHs Silver Antimony and compounds Barium and compounds Cadmium and compounds Chromium III Cobalt Copper and compounds Mercury and compounds Molybdenum Nickel Vanadium and compounds Zinc
 Confirmed COC: 30001-NO 30006-NO 30007-NO 30008-NO 30009-NO Lead 30019-NO 30058-NO 30067-NO 30357-NO 30108-NO 30152-NO 30156-NO 30587-NO 30594-NO 30402-NO 30407-NO 30154-NO 30021-NO
 Potential Description: SOIL
 Alias Name: 425-800-01-00
 Alias Type: APN
 Alias Name: CAD981452642
 Alias Type: EPA Identification Number
 Alias Name: 404864
 Alias Type: Project Code (Site Code)
 Alias Name: 60001539
 Alias Type: Envirostor ID Number
 Completed Info:
 Completed Area Name: PROJECT WIDE
 Completed Sub Area Name: Not reported
 Completed Document Type: Amendment - Order/Agreement
 Completed Date: 03/23/2012
 Comments: Fully executed First Amendment to Master Agreement sent (FedEx) to District.

Map ID
Direction
Distance
Elevation

MAP FINDINGS

Site

Database(s)

EDR ID Number
EPA ID Number

CLAIREMONT HIGH SCHOOL (Continued)

U001573062

Completed Area Name: PROJECT WIDE
Completed Sub Area Name: Not reported
Completed Document Type: Post HARP Form
Completed Date: 08/22/2013
Comments: On August 22, 2013, DTSC Supervisor signed post-HARP for August 21, 2013 site visit.

Completed Area Name: PROJECT WIDE
Completed Sub Area Name: Not reported
Completed Document Type: Pre-HARP Form
Completed Date: 08/19/2013
Comments: On August 19, 2013, DTSC Supervisor signed pre-HARP for trenching activities to delineate burned waste material on August 21, 2013.

Completed Area Name: PROJECT WIDE
Completed Sub Area Name: Not reported
Completed Document Type: Annual Oversight Cost Estimate
Completed Date: 08/25/2014
Comments: In a letter, dated August 22, 2014, DTSC provided a cost estimate of DTSC oversight activities for July 1, 2014 through June 30, 2015.

Completed Area Name: PROJECT WIDE
Completed Sub Area Name: Not reported
Completed Document Type: Annual Oversight Cost Estimate
Completed Date: 09/14/2015
Comments: Annual Cost Estimate mailed and emailed to RP.

Completed Area Name: PROJECT WIDE
Completed Sub Area Name: Not reported
Completed Document Type: Technical Workplan
Completed Date: 08/30/2011
Comments: Via email on August 30, 2011, DTSC determined the revised Workplan acceptable provided specific revisions to the Scope of Work be implemented. Via an email response, the District indicated the fieldwork will be conducted on September 1, 2011.

Completed Area Name: PROJECT WIDE
Completed Sub Area Name: Not reported
Completed Document Type: Preliminary Endangerment Assessment Report
Completed Date: 08/03/2015
Comments: On August 3, 2015, DTSC approved the PEA with a Further Action determination.

Completed Area Name: PROJECT WIDE
Completed Sub Area Name: Not reported
Completed Document Type: Work Notice
Completed Date: 08/19/2013
Comments: Via email on August 19, 2013, DTSC received a PDF file of the Work Notice regarding Notice of Environmental Soil Investigation. The soil investigation is scheduled for August 20 through August 22, 2013 during the summer break. The activities include excavating trenches and collecting soil samples regarding burned waste material.

Completed Area Name: PROJECT WIDE
Completed Sub Area Name: Not reported
Completed Document Type: Preliminary Endangerment Assessment Tech Memo
Completed Date: 08/09/2012

Map ID
Direction
Distance
Elevation

MAP FINDINGS

Site

Database(s)

EDR ID Number
EPA ID Number

CLAIREMONT HIGH SCHOOL (Continued)

U001573062

Comments: In a letter, dated August 9, 2012, DTSC approved the PEA Technical Memorandum Workplan for the additional investigation of burned waste in the Area of Concern, which is a portion of the 44-acre Site, and requested a minimum of 48 hours notice of fieldwork schedule changes.

Completed Area Name: PROJECT WIDE
Completed Sub Area Name: Not reported
Completed Document Type: Fieldwork
Completed Date: 08/28/2013
Comments: Fieldwork activities to investigate burned waste material were conducted from August 20 - 23, 2013.

Future Area Name: PROJECT WIDE
Future Sub Area Name: Not reported
Future Document Type: Removal Action Workplan
Future Due Date: 2016
Future Area Name: PROJECT WIDE
Future Sub Area Name: Not reported
Future Document Type: Removal Action Completion Report
Future Due Date: 2017
Future Area Name: PROJECT WIDE
Future Sub Area Name: Not reported
Future Document Type: Certification
Future Due Date: 2017
Future Area Name: PROJECT WIDE
Future Sub Area Name: Not reported
Future Document Type: Land Use Restriction
Future Due Date: 2016
Schedule Area Name: PROJECT WIDE
Schedule Sub Area Name: Not reported
Schedule Document Type: Community Profile
Schedule Due Date: 03/30/2016
Schedule Revised Date: Not reported
Schedule Area Name: PROJECT WIDE
Schedule Sub Area Name: Not reported
Schedule Document Type: Fact Sheets
Schedule Due Date: 05/31/2016
Schedule Revised Date: 05/20/2018
Schedule Area Name: PROJECT WIDE
Schedule Sub Area Name: Not reported
Schedule Document Type: Public Notice
Schedule Due Date: 05/31/2016
Schedule Revised Date: 05/11/2018
Schedule Area Name: PROJECT WIDE
Schedule Sub Area Name: Not reported
Schedule Document Type: CEQA - Notice of Exemption
Schedule Due Date: 03/31/2016
Schedule Revised Date: 07/08/2016

SWF/LF (SWIS):
Region: STATE
Facility ID: 37-CR-0015
Lat/Long: 32.807960 / -117.20298
Owner Name: San Diego Unified School District
Owner Telephone: 8585735731
Owner Address: Not reported
Owner Address2: 4860 Ruffner St. Annex # 11

Map ID
Direction
Distance
Elevation

MAP FINDINGS

Site

Database(s)

EDR ID Number
EPA ID Number

CLAIREMONT HIGH SCHOOL (Continued)

U001573062

Owner City,St,Zip: San Diego, CA 92111
Operational Status: Closed
Operator: Not reported
Operator Phone: Not reported
Operator Address: Not reported
Operator Address2: Not reported
Operator City,St,Zip: Not reported
Permit Date: Not reported
Permit Status: Not reported
Permitted Acreage: \$0.00
Activity: Solid Waste Disposal Site
Regulation Status: Pre-regulations
Landuse Name: Residential
GIS Source: Map
Category: Disposal
Unit Number: 01
Inspection Frequency: Semiannual
Accepted Waste: Not reported
Closure Date: 01/11/1957
Closure Type: Estimated
Disposal Acreage: \$0.00
SWIS Num: 37-CR-0015
Waste Discharge Requirement Num: Not reported
Program Type: Not reported
Permitted Throughput with Units: Not reported
Actual Throughput with Units: Not reported
Permitted Capacity with Units: Not reported
Remaining Capacity: Not reported
Remaining Capacity with Units: Not reported
Lat/Long: 32.807960 / -117.20298

SCH:

Facility ID: 60001539
Site Type: School Cleanup
Site Type Detail: School
Site Mgmt. Req.: NONE SPECIFIED
Acres: 2.3
National Priorities List: NO
Cleanup Oversight Agencies: SMBRP
Lead Agency: SMBRP
Lead Agency Description: DTSC - Site Cleanup Program
Project Manager: Christine Chiu
Supervisor: Yolanda Garza
Division Branch: Southern California Schools & Brownfields Outreach
Site Code: 404864
Assembly: 78
Senate: 39
Special Program Status: Not reported
Status: Active
Status Date: 08/24/2011
Restricted Use: NO
Funding: School District
Latitude: 32.80853
Longitude: -117.2028
APN: 425-800-01-00
Past Use: UNKNOWN

Map ID
Direction
Distance
Elevation

MAP FINDINGS

Site

Database(s)

EDR ID Number
EPA ID Number

CLAIREMONT HIGH SCHOOL (Continued)

U001573062

Potential COC: Arsenic, DDD, DDE, DDT, Dioxin (as 2,3,7,8-TCDD TEQ, Lead, Polynuclear aromatic hydrocarbons (PAHs, Silver, Antimony and compounds, Barium and compounds, Cadmium and compounds, Chromium III, Cobalt, Copper and compounds, Mercury and compounds, Molybdenum, Nickel, Vanadium and compounds, Zinc

Confirmed COC: 30001-NO, 30006-NO, 30007-NO, 30008-NO, 30009-NO, Lead, 30019-NO, 30058-NO, 30067-NO, 30357-NO, 30108-NO, 30152-NO, 30156-NO, 30587-NO, 30594-NO, 30402-NO, 30407-NO, 30154-NO, 30021-NO

Potential Description: SOIL

Alias Name: 425-800-01-00

Alias Type: APN

Alias Name: CAD981452642

Alias Type: EPA Identification Number

Alias Name: 404864

Alias Type: Project Code (Site Code)

Alias Name: 60001539

Alias Type: Envirostor ID Number

Completed Info:

Completed Area Name: PROJECT WIDE

Completed Sub Area Name: Not reported

Completed Document Type: Amendment - Order/Agreement

Completed Date: 03/23/2012

Comments: Fully executed First Amendment to Master Agreement sent (FedEx) to District.

Completed Area Name: PROJECT WIDE

Completed Sub Area Name: Not reported

Completed Document Type: Post HARP Form

Completed Date: 08/22/2013

Comments: On August 22, 2013, DTSC Supervisor signed post-HARP for August 21, 2013 site visit.

Completed Area Name: PROJECT WIDE

Completed Sub Area Name: Not reported

Completed Document Type: Pre-HARP Form

Completed Date: 08/19/2013

Comments: On August 19, 2013, DTSC Supervisor signed pre-HARP for trenching activities to delineate burned waste material on August 21, 2013.

Completed Area Name: PROJECT WIDE

Completed Sub Area Name: Not reported

Completed Document Type: Annual Oversight Cost Estimate

Completed Date: 08/25/2014

Comments: In a letter, dated August 22, 2014, DTSC provided a cost estimate of DTSC oversight activities for July 1, 2014 through June 30, 2015.

Completed Area Name: PROJECT WIDE

Completed Sub Area Name: Not reported

Completed Document Type: Annual Oversight Cost Estimate

Completed Date: 09/14/2015

Comments: Annual Cost Estimate mailed and emailed to RP.

Completed Area Name: PROJECT WIDE

Completed Sub Area Name: Not reported

Completed Document Type: Technical Workplan

Completed Date: 08/30/2011

Comments: Via email on August 30, 2011, DTSC determined the revised Workplan

Map ID
Direction
Distance
Elevation

MAP FINDINGS

Site

Database(s)

EDR ID Number
EPA ID Number

CLAIREMONT HIGH SCHOOL (Continued)

U001573062

acceptable provided specific revisions to the Scope of Work be implemented. Via an email response, the District indicated the fieldwork will be conducted on September 1, 2011.

Completed Area Name: PROJECT WIDE
Completed Sub Area Name: Not reported
Completed Document Type: Preliminary Endangerment Assessment Report
Completed Date: 08/03/2015
Comments: On August 3, 2015, DTSC approved the PEA with a Further Action determination.

Completed Area Name: PROJECT WIDE
Completed Sub Area Name: Not reported
Completed Document Type: Work Notice
Completed Date: 08/19/2013
Comments: Via email on August 19, 2013, DTSC received a PDF file of the Work Notice regarding Notice of Environmental Soil Investigation. The soil investigation is scheduled for August 20 through August 22, 2013 during the summer break. The activities include excavating trenches and collecting soil samples regarding burned waste material.

Completed Area Name: PROJECT WIDE
Completed Sub Area Name: Not reported
Completed Document Type: Preliminary Endangerment Assessment Tech Memo
Completed Date: 08/09/2012
Comments: In a letter, dated August 9, 2012, DTSC approved the PEA Technical Memorandum Workplan for the additional investigation of burned waste in the Area of Concern, which is a portion of the 44-acre Site, and requested a minimum of 48 hours notice of fieldwork schedule changes.

Completed Area Name: PROJECT WIDE
Completed Sub Area Name: Not reported
Completed Document Type: Fieldwork
Completed Date: 08/28/2013
Comments: Fieldwork activities to investigate burned waste material were conducted from August 20 - 23, 2013.

Future Area Name: PROJECT WIDE
Future Sub Area Name: Not reported
Future Document Type: Removal Action Workplan
Future Due Date: 2016
Future Area Name: PROJECT WIDE
Future Sub Area Name: Not reported
Future Document Type: Removal Action Completion Report
Future Due Date: 2017
Future Area Name: PROJECT WIDE
Future Sub Area Name: Not reported
Future Document Type: Certification
Future Due Date: 2017
Future Area Name: PROJECT WIDE
Future Sub Area Name: Not reported
Future Document Type: Land Use Restriction
Future Due Date: 2016
Schedule Area Name: PROJECT WIDE
Schedule Sub Area Name: Not reported
Schedule Document Type: Community Profile
Schedule Due Date: 03/30/2016

Map ID
Direction
Distance
Elevation

MAP FINDINGS

Site

Database(s)

EDR ID Number
EPA ID Number

CLAIREMONT HIGH SCHOOL (Continued)

U001573062

Schedule Revised Date: Not reported
Schedule Area Name: PROJECT WIDE
Schedule Sub Area Name: Not reported
Schedule Document Type: Fact Sheets
Schedule Due Date: 05/31/2016
Schedule Revised Date: 05/20/2018
Schedule Area Name: PROJECT WIDE
Schedule Sub Area Name: Not reported
Schedule Document Type: Public Notice
Schedule Due Date: 05/31/2016
Schedule Revised Date: 05/11/2018
Schedule Area Name: PROJECT WIDE
Schedule Sub Area Name: Not reported
Schedule Document Type: CEQA - Notice of Exemption
Schedule Due Date: 03/31/2016
Schedule Revised Date: 07/08/2016

CHMIRS:

OES Incident Number: 15-2107
OES notification: 04/15/2015
OES Date: Not reported
OES Time: Not reported
Date Completed: Not reported
Property Use: Not reported
Agency Id Number: Not reported
Agency Incident Number: Not reported
Time Notified: Not reported
Time Completed: Not reported
Surrounding Area: Not reported
Estimated Temperature: Not reported
Property Management: Not reported
More Than Two Substances Involved?: Not reported
Resp Agncy Personel # Of Decontaminated: Not reported
Responding Agency Personel # Of Injuries: Not reported
Responding Agency Personel # Of Fatalities: Not reported
Others Number Of Decontaminated: Not reported
Others Number Of Injuries: Not reported
Others Number Of Fatalities: Not reported
Vehicle Make/year: Not reported
Vehicle License Number: Not reported
Vehicle State: Not reported
Vehicle Id Number: Not reported
CA DOT PUC/ICC Number: Not reported
Company Name: Not reported
Reporting Officer Name/ID: Not reported
Report Date: Not reported
Facility Telephone: Not reported
Waterway Involved: Unknown
Waterway: Not reported
Spill Site: School
Cleanup By: Contractor
Containment: Not reported
What Happened: Not reported
Type: Not reported
Measure: Not reported
Other: Not reported
Type: UNSPECIFIED

Map ID
Direction
Distance
Elevation

MAP FINDINGS

Site

Database(s)

EDR ID Number
EPA ID Number

CLAIREMONT HIGH SCHOOL (Continued)

U001573062

Measure: N/A
Other: Not reported
Date/Time: 530
Year: 2015
Agency: San Diego Unified School District
Incident Date: 04/15/2015
Admin Agency: San Diego County Health Services Department
Amount: Not reported
Contained: Unknown
Site Type: Not reported
E Date: Not reported
Substance: Potential Release - Science Chemicals
Quantity Released: N/A
Unknown: Not reported
Substance #2: Not reported
Substance #3: Not reported
Evacuations: Not reported
Number of Injuries: Not reported
Number of Fatalities: Not reported
#1 Pipeline: No
#2 Pipeline: No
#3 Pipeline: No
#1 Vessel >= 300 Tons: No
#2 Vessel >= 300 Tons: No
#3 Vessel >= 300 Tons: No
Evacs: No
Injuries: No
Fataals: No
Comments: Not reported
Description: //Potential Release// Caller states due to a burglary of the science room a fire was started and it is not clear whether there has been a chemical spill. Telephone at school 858-273-0201.

NPDES:

Npdes Number: CAS000002
Facility Status: Terminated
Agency Id: 0
Region: 9
Regulatory Measure Id: 410014
Order No: 2009-0009-DWQ
Regulatory Measure Type: Enrollee
Place Id: Not reported
WDID: 9 37C360074
Program Type: Construction
Adoption Date Of Regulatory Measure: Not reported
Effective Date Of Regulatory Measure: 12/20/2010
Expiration Date Of Regulatory Measure: Not reported
Termination Date Of Regulatory Measure: 06/13/2013
Discharge Name: SDUSD
Discharge Address: 4860 Ruffner Street
Discharge City: San Diego
Discharge State: California
Discharge Zip: 92111
RECEIVED DATE: Not reported
PROCESSED DATE: Not reported
STATUS CODE NAME: Not reported

Map ID
Direction
Distance
Elevation

MAP FINDINGS

Site

Database(s)

EDR ID Number
EPA ID Number

CLAIREMONT HIGH SCHOOL (Continued)

U001573062

STATUS DATE:	Not reported
PLACE SIZE:	Not reported
PLACE SIZE UNIT:	Not reported
FACILITY CONTACT NAME:	Not reported
FACILITY CONTACT TITLE:	Not reported
FACILITY CONTACT PHONE:	Not reported
FACILITY CONTACT PHONE EXT:	Not reported
FACILITY CONTACT EMAIL:	Not reported
OPERATOR NAME:	Not reported
OPERATOR ADDRESS:	Not reported
OPERATOR CITY:	Not reported
OPERATOR STATE:	Not reported
OPERATOR ZIP:	Not reported
OPERATOR CONTACT NAME:	Not reported
OPERATOR CONTACT TITLE:	Not reported
OPERATOR CONTACT PHONE:	Not reported
OPERATOR CONTACT PHONE EXT:	Not reported
OPERATOR CONTACT EMAIL:	Not reported
OPERATOR TYPE:	Not reported
DEVELOPER NAME:	Not reported
DEVELOPER ADDRESS:	Not reported
DEVELOPER CITY:	Not reported
DEVELOPER STATE:	Not reported
DEVELOPER ZIP:	Not reported
DEVELOPER CONTACT NAME:	Not reported
DEVELOPER CONTACT TITLE:	Not reported
CONSTYPE LINEAR UTILITY IND:	Not reported
EMERGENCY PHONE NO:	Not reported
EMERGENCY PHONE EXT:	Not reported
CONSTYPE ABOVE GROUND IND:	Not reported
CONSTYPE BELOW GROUND IND:	Not reported
CONSTYPE CABLE LINE IND:	Not reported
CONSTYPE COMM LINE IND:	Not reported
CONSTYPE COMMERTIAL IND:	Not reported
CONSTYPE ELECTRICAL LINE IND:	Not reported
CONSTYPE GAS LINE IND:	Not reported
CONSTYPE INDUSTRIAL IND:	Not reported
CONSTYPE OTHER DESRIPTION:	Not reported
CONSTYPE OTHER IND:	Not reported
CONSTYPE RECONS IND:	Not reported
CONSTYPE RESIDENTIAL IND:	Not reported
CONSTYPE TRANSPORT IND:	Not reported
CONSTYPE UTILITY DESCRIPTION:	Not reported
CONSTYPE UTILITY IND:	Not reported
CONSTYPE WATER SEWER IND:	Not reported
DIR DISCHARGE USWATER IND:	Not reported
RECEIVING WATER NAME:	Not reported
CERTIFIER NAME:	Not reported
CERTIFIER TITLE:	Not reported
CERTIFICATION DATE:	Not reported
PRIMARY SIC:	Not reported
SECONDARY SIC:	Not reported
TERTIARY SIC:	Not reported
Npdes Number:	Not reported
Facility Status:	Not reported
Agency Id:	Not reported

Map ID
Direction
Distance
Elevation

MAP FINDINGS

Site

Database(s)

EDR ID Number
EPA ID Number

CLAIREMONT HIGH SCHOOL (Continued)

U001573062

Region: 9
Regulatory Measure Id: 410014
Order No: Not reported
Regulatory Measure Type: Construction
Place Id: Not reported
WDID: 9 37C360074
Program Type: Not reported
Adoption Date Of Regulatory Measure: Not reported
Effective Date Of Regulatory Measure: Not reported
Expiration Date Of Regulatory Measure: Not reported
Termination Date Of Regulatory Measure: 6/13/2013
Discharge Name: Not reported
Discharge Address: Not reported
Discharge City: Not reported
Discharge State: Not reported
Discharge Zip: Not reported
RECEIVED DATE: 12/17/2010
PROCESSED DATE: 12/20/2010
STATUS CODE NAME: Terminated
STATUS DATE: 6/13/2013
PLACE SIZE: 12.13
PLACE SIZE UNIT: Acres
FACILITY CONTACT NAME: JENNIFER ERLER
FACILITY CONTACT TITLE: Qualified SWPPP Practitioner
FACILITY CONTACT PHONE: 760-745-2010
FACILITY CONTACT PHONE EXT: Not reported
FACILITY CONTACT EMAIL: jennifer@i-gst.com
OPERATOR NAME: SDUSD
OPERATOR ADDRESS: 4860 Ruffner Street
OPERATOR CITY: San Diego
OPERATOR STATE: California
OPERATOR ZIP: 92111
OPERATOR CONTACT NAME: Jim Watts
OPERATOR CONTACT TITLE: Not reported
OPERATOR CONTACT PHONE: 858-627-7241
OPERATOR CONTACT PHONE EXT: Not reported
OPERATOR CONTACT EMAIL: jwatts@sandi.net
OPERATOR TYPE: Special District
DEVELOPER NAME: TRITON STRUCTURAL CONCRETE INCORPORATED
DEVELOPER ADDRESS: 14435 INNOVATION DRIVE
DEVELOPER CITY: San Diego
DEVELOPER STATE: California
DEVELOPER ZIP: 92128
DEVELOPER CONTACT NAME: JENNIFER ERLER
DEVELOPER CONTACT TITLE: Qualified SWPPP Practitioner
CONSTYPE LINEAR UTILITY IND: N
EMERGENCY PHONE NO: 760-594-4117
EMERGENCY PHONE EXT: Not reported
CONSTYPE ABOVE GROUND IND: Not reported
CONSTYPE BELOW GROUND IND: Not reported
CONSTYPE CABLE LINE IND: Not reported
CONSTYPE COMM LINE IND: Not reported
CONSTYPE COMMERTIAL IND: Y
CONSTYPE ELECTRICAL LINE IND: Not reported
CONSTYPE GAS LINE IND: Not reported
CONSTYPE INDUSTRIAL IND: Not reported
CONSTYPE OTHER DESCRIPTION: High School Football and Baseball Field Upgrades

Map ID
Direction
Distance
Elevation

MAP FINDINGS

Site

Database(s)

EDR ID Number
EPA ID Number

CLAIREMONT HIGH SCHOOL (Continued)

U001573062

CONSTYPE OTHER IND:	Y
CONSTYPE RECONS IND:	Y
CONSTYPE RESIDENTIAL IND:	Not reported
CONSTYPE TRANSPORT IND:	Not reported
CONSTYPE UTILITY DESCRIPTION:	Not reported
CONSTYPE UTILITY IND:	Not reported
CONSTYPE WATER SEWER IND:	Not reported
DIR DISCHARGE USWATER IND:	N
RECEIVING WATER NAME:	MISSION BAY
CERTIFIER NAME:	Gary Stanford
CERTIFIER TITLE:	Not reported
CERTIFICATION DATE:	23-FEB-12
PRIMARY SIC:	Not reported
SECONDARY SIC:	Not reported
TERTIARY SIC:	Not reported

Count: 2 records.

ORPHAN SUMMARY

<u>City</u>	<u>EDR ID</u>	<u>Site Name</u>	<u>Site Address</u>	<u>Zip</u>	<u>Database(s)</u>
SAN DIEGO	S106064042	GASOLINE TANKER ROLLOVER	805 CLAIREMONT MESA BLVD	92111	SAN DIEGO CO. SAM, SLIC, San Diego Co. HMMD
SAN DIEGO	S106061832	ROCKY HOME MILK STORE CLARIMON	6426 MOUNT ACADIA BLVD	92111	San Diego Co. HMMD, SWEEPS UST

GOVERNMENT RECORDS SEARCHED / DATA CURRENCY TRACKING

To maintain currency of the following federal and state databases, EDR contacts the appropriate governmental agency on a monthly or quarterly basis, as required.

Number of Days to Update: Provides confirmation that EDR is reporting records that have been updated within 90 days from the date the government agency made the information available to the public.

STANDARD ENVIRONMENTAL RECORDS

Federal NPL site list

NPL: National Priority List

National Priorities List (Superfund). The NPL is a subset of CERCLIS and identifies over 1,200 sites for priority cleanup under the Superfund Program. NPL sites may encompass relatively large areas. As such, EDR provides polygon coverage for over 1,000 NPL site boundaries produced by EPA's Environmental Photographic Interpretation Center (EPIC) and regional EPA offices.

Date of Government Version: 03/07/2016	Source: EPA
Date Data Arrived at EDR: 04/05/2016	Telephone: N/A
Date Made Active in Reports: 04/15/2016	Last EDR Contact: 04/05/2016
Number of Days to Update: 10	Next Scheduled EDR Contact: 04/18/2016
	Data Release Frequency: Quarterly

NPL Site Boundaries

Sources:

EPA's Environmental Photographic Interpretation Center (EPIC)
Telephone: 202-564-7333

EPA Region 1
Telephone 617-918-1143

EPA Region 6
Telephone: 214-655-6659

EPA Region 3
Telephone 215-814-5418

EPA Region 7
Telephone: 913-551-7247

EPA Region 4
Telephone 404-562-8033

EPA Region 8
Telephone: 303-312-6774

EPA Region 5
Telephone 312-886-6686

EPA Region 9
Telephone: 415-947-4246

EPA Region 10
Telephone 206-553-8665

Proposed NPL: Proposed National Priority List Sites

A site that has been proposed for listing on the National Priorities List through the issuance of a proposed rule in the Federal Register. EPA then accepts public comments on the site, responds to the comments, and places on the NPL those sites that continue to meet the requirements for listing.

Date of Government Version: 03/07/2016	Source: EPA
Date Data Arrived at EDR: 04/05/2016	Telephone: N/A
Date Made Active in Reports: 04/15/2016	Last EDR Contact: 04/05/2016
Number of Days to Update: 10	Next Scheduled EDR Contact: 04/18/2016
	Data Release Frequency: Quarterly

NPL LIENS: Federal Superfund Liens

Federal Superfund Liens. Under the authority granted the USEPA by CERCLA of 1980, the USEPA has the authority to file liens against real property in order to recover remedial action expenditures or when the property owner received notification of potential liability. USEPA compiles a listing of filed notices of Superfund Liens.

Date of Government Version: 10/15/1991	Source: EPA
Date Data Arrived at EDR: 02/02/1994	Telephone: 202-564-4267
Date Made Active in Reports: 03/30/1994	Last EDR Contact: 08/15/2011
Number of Days to Update: 56	Next Scheduled EDR Contact: 11/28/2011
	Data Release Frequency: No Update Planned

GOVERNMENT RECORDS SEARCHED / DATA CURRENCY TRACKING

Federal Delisted NPL site list

Delisted NPL: National Priority List Deletions

The National Oil and Hazardous Substances Pollution Contingency Plan (NCP) establishes the criteria that the EPA uses to delete sites from the NPL. In accordance with 40 CFR 300.425.(e), sites may be deleted from the NPL where no further response is appropriate.

Date of Government Version: 03/07/2016	Source: EPA
Date Data Arrived at EDR: 04/05/2016	Telephone: N/A
Date Made Active in Reports: 04/15/2016	Last EDR Contact: 04/05/2016
Number of Days to Update: 10	Next Scheduled EDR Contact: 04/18/2016
	Data Release Frequency: Quarterly

Federal CERCLIS list

FEDERAL FACILITY: Federal Facility Site Information listing

A listing of National Priority List (NPL) and Base Realignment and Closure (BRAC) sites found in the Comprehensive Environmental Response, Compensation and Liability Information System (CERCLIS) Database where EPA Federal Facilities Restoration and Reuse Office is involved in cleanup activities.

Date of Government Version: 11/13/2015	Source: Environmental Protection Agency
Date Data Arrived at EDR: 01/06/2016	Telephone: 703-603-8704
Date Made Active in Reports: 05/20/2016	Last EDR Contact: 04/08/2016
Number of Days to Update: 135	Next Scheduled EDR Contact: 07/18/2016
	Data Release Frequency: Varies

SEMS: Superfund Enterprise Management System

SEMS (Superfund Enterprise Management System) tracks hazardous waste sites, potentially hazardous waste sites, and remedial activities performed in support of EPA's Superfund Program across the United States. The list was formerly know as CERCLIS, renamed to SEMS by the EPA in 2015. The list contains data on potentially hazardous waste sites that have been reported to the USEPA by states, municipalities, private companies and private persons, pursuant to Section 103 of the Comprehensive Environmental Response, Compensation, and Liability Act (CERCLA). This dataset also contains sites which are either proposed to or on the National Priorities List (NPL) and the sites which are in the screening and assessment phase for possible inclusion on the NPL.

Date of Government Version: 03/07/2016	Source: EPA
Date Data Arrived at EDR: 04/05/2016	Telephone: 800-424-9346
Date Made Active in Reports: 04/15/2016	Last EDR Contact: 04/05/2016
Number of Days to Update: 10	Next Scheduled EDR Contact: 08/01/2016
	Data Release Frequency: Quarterly

Federal CERCLIS NFRAP site list

SEMS-ARCHIVE: Superfund Enterprise Management System Archive

GOVERNMENT RECORDS SEARCHED / DATA CURRENCY TRACKING

SEMS-ARCHIVE (Superfund Enterprise Management System Archive) tracks sites that have no further interest under the Federal Superfund Program based on available information. The list was formerly known as the CERCLIS-NFRAP, renamed to SEMS ARCHIVE by the EPA in 2015. EPA may perform a minimal level of assessment work at a site while it is archived if site conditions change and/or new information becomes available. Archived sites have been removed and archived from the inventory of SEMS sites. Archived status indicates that, to the best of EPA's knowledge, assessment at a site has been completed and that EPA has determined no further steps will be taken to list the site on the National Priorities List (NPL), unless information indicates this decision was not appropriate or other considerations require a recommendation for listing at a later time. The decision does not necessarily mean that there is no hazard associated with a given site; it only means that, based upon available information, the location is not judged to be potential NPL site.

Date of Government Version: 03/07/2016	Source: EPA
Date Data Arrived at EDR: 04/05/2016	Telephone: 800-424-9346
Date Made Active in Reports: 04/15/2016	Last EDR Contact: 04/05/2016
Number of Days to Update: 10	Next Scheduled EDR Contact: 08/01/2016
	Data Release Frequency: Quarterly

Federal RCRA CORRACTS facilities list

CORRACTS: Corrective Action Report

CORRACTS identifies hazardous waste handlers with RCRA corrective action activity.

Date of Government Version: 12/09/2015	Source: EPA
Date Data Arrived at EDR: 03/02/2016	Telephone: 800-424-9346
Date Made Active in Reports: 04/05/2016	Last EDR Contact: 03/30/2016
Number of Days to Update: 34	Next Scheduled EDR Contact: 07/11/2016
	Data Release Frequency: Quarterly

Federal RCRA non-CORRACTS TSD facilities list

RCRA-TSDF: RCRA - Treatment, Storage and Disposal

RCRAInfo is EPA's comprehensive information system, providing access to data supporting the Resource Conservation and Recovery Act (RCRA) of 1976 and the Hazardous and Solid Waste Amendments (HSWA) of 1984. The database includes selective information on sites which generate, transport, store, treat and/or dispose of hazardous waste as defined by the Resource Conservation and Recovery Act (RCRA). Transporters are individuals or entities that move hazardous waste from the generator offsite to a facility that can recycle, treat, store, or dispose of the waste. TSDFs treat, store, or dispose of the waste.

Date of Government Version: 12/09/2015	Source: Environmental Protection Agency
Date Data Arrived at EDR: 03/02/2016	Telephone: (415) 495-8895
Date Made Active in Reports: 04/05/2016	Last EDR Contact: 03/30/2016
Number of Days to Update: 34	Next Scheduled EDR Contact: 07/11/2016
	Data Release Frequency: Quarterly

Federal RCRA generators list

RCRA-LQG: RCRA - Large Quantity Generators

RCRAInfo is EPA's comprehensive information system, providing access to data supporting the Resource Conservation and Recovery Act (RCRA) of 1976 and the Hazardous and Solid Waste Amendments (HSWA) of 1984. The database includes selective information on sites which generate, transport, store, treat and/or dispose of hazardous waste as defined by the Resource Conservation and Recovery Act (RCRA). Large quantity generators (LQGs) generate over 1,000 kilograms (kg) of hazardous waste, or over 1 kg of acutely hazardous waste per month.

Date of Government Version: 12/09/2015	Source: Environmental Protection Agency
Date Data Arrived at EDR: 03/02/2016	Telephone: (415) 495-8895
Date Made Active in Reports: 04/05/2016	Last EDR Contact: 03/30/2016
Number of Days to Update: 34	Next Scheduled EDR Contact: 07/11/2016
	Data Release Frequency: Quarterly

GOVERNMENT RECORDS SEARCHED / DATA CURRENCY TRACKING

RCRA-SQG: RCRA - Small Quantity Generators

RCRAInfo is EPA's comprehensive information system, providing access to data supporting the Resource Conservation and Recovery Act (RCRA) of 1976 and the Hazardous and Solid Waste Amendments (HSWA) of 1984. The database includes selective information on sites which generate, transport, store, treat and/or dispose of hazardous waste as defined by the Resource Conservation and Recovery Act (RCRA). Small quantity generators (SQGs) generate between 100 kg and 1,000 kg of hazardous waste per month.

Date of Government Version: 12/09/2015	Source: Environmental Protection Agency
Date Data Arrived at EDR: 03/02/2016	Telephone: (415) 495-8895
Date Made Active in Reports: 04/05/2016	Last EDR Contact: 03/30/2016
Number of Days to Update: 34	Next Scheduled EDR Contact: 07/11/2016
	Data Release Frequency: Quarterly

RCRA-CESQG: RCRA - Conditionally Exempt Small Quantity Generators

RCRAInfo is EPA's comprehensive information system, providing access to data supporting the Resource Conservation and Recovery Act (RCRA) of 1976 and the Hazardous and Solid Waste Amendments (HSWA) of 1984. The database includes selective information on sites which generate, transport, store, treat and/or dispose of hazardous waste as defined by the Resource Conservation and Recovery Act (RCRA). Conditionally exempt small quantity generators (CESQGs) generate less than 100 kg of hazardous waste, or less than 1 kg of acutely hazardous waste per month.

Date of Government Version: 12/09/2015	Source: Environmental Protection Agency
Date Data Arrived at EDR: 03/02/2016	Telephone: (415) 495-8895
Date Made Active in Reports: 04/05/2016	Last EDR Contact: 03/30/2016
Number of Days to Update: 34	Next Scheduled EDR Contact: 07/11/2016
	Data Release Frequency: Varies

Federal institutional controls / engineering controls registries

LUCIS: Land Use Control Information System

LUCIS contains records of land use control information pertaining to the former Navy Base Realignment and Closure properties.

Date of Government Version: 05/28/2015	Source: Department of the Navy
Date Data Arrived at EDR: 05/29/2015	Telephone: 843-820-7326
Date Made Active in Reports: 06/11/2015	Last EDR Contact: 05/16/2016
Number of Days to Update: 13	Next Scheduled EDR Contact: 08/29/2016
	Data Release Frequency: Varies

US ENG CONTROLS: Engineering Controls Sites List

A listing of sites with engineering controls in place. Engineering controls include various forms of caps, building foundations, liners, and treatment methods to create pathway elimination for regulated substances to enter environmental media or effect human health.

Date of Government Version: 09/10/2015	Source: Environmental Protection Agency
Date Data Arrived at EDR: 09/11/2015	Telephone: 703-603-0695
Date Made Active in Reports: 11/03/2015	Last EDR Contact: 05/25/2016
Number of Days to Update: 53	Next Scheduled EDR Contact: 09/12/2016
	Data Release Frequency: Varies

US INST CONTROL: Sites with Institutional Controls

A listing of sites with institutional controls in place. Institutional controls include administrative measures, such as groundwater use restrictions, construction restrictions, property use restrictions, and post remediation care requirements intended to prevent exposure to contaminants remaining on site. Deed restrictions are generally required as part of the institutional controls.

Date of Government Version: 09/10/2015	Source: Environmental Protection Agency
Date Data Arrived at EDR: 09/11/2015	Telephone: 703-603-0695
Date Made Active in Reports: 11/03/2015	Last EDR Contact: 05/25/2016
Number of Days to Update: 53	Next Scheduled EDR Contact: 09/12/2016
	Data Release Frequency: Varies

GOVERNMENT RECORDS SEARCHED / DATA CURRENCY TRACKING

Federal ERNS list

ERNS: Emergency Response Notification System

Emergency Response Notification System. ERNS records and stores information on reported releases of oil and hazardous substances.

Date of Government Version: 03/28/2016

Date Data Arrived at EDR: 03/30/2016

Date Made Active in Reports: 05/20/2016

Number of Days to Update: 51

Source: National Response Center, United States Coast Guard

Telephone: 202-267-2180

Last EDR Contact: 03/30/2016

Next Scheduled EDR Contact: 07/11/2016

Data Release Frequency: Annually

State- and tribal - equivalent NPL

RESPONSE: State Response Sites

Identifies confirmed release sites where DTSC is involved in remediation, either in a lead or oversight capacity. These confirmed release sites are generally high-priority and high potential risk.

Date of Government Version: 05/02/2016

Date Data Arrived at EDR: 05/04/2016

Date Made Active in Reports: 06/21/2016

Number of Days to Update: 48

Source: Department of Toxic Substances Control

Telephone: 916-323-3400

Last EDR Contact: 05/04/2016

Next Scheduled EDR Contact: 08/15/2016

Data Release Frequency: Quarterly

State- and tribal - equivalent CERCLIS

ENVIROSTOR: EnviroStor Database

The Department of Toxic Substances Control's (DTSC's) Site Mitigation and Brownfields Reuse Program's (SMBRP's) EnviroStor database identifies sites that have known contamination or sites for which there may be reasons to investigate further. The database includes the following site types: Federal Superfund sites (National Priorities List (NPL)); State Response, including Military Facilities and State Superfund; Voluntary Cleanup; and School sites. EnviroStor provides similar information to the information that was available in CalSites, and provides additional site information, including, but not limited to, identification of formerly-contaminated properties that have been released for reuse, properties where environmental deed restrictions have been recorded to prevent inappropriate land uses, and risk characterization information that is used to assess potential impacts to public health and the environment at contaminated sites.

Date of Government Version: 05/02/2016

Date Data Arrived at EDR: 05/04/2016

Date Made Active in Reports: 06/21/2016

Number of Days to Update: 48

Source: Department of Toxic Substances Control

Telephone: 916-323-3400

Last EDR Contact: 05/04/2016

Next Scheduled EDR Contact: 08/15/2016

Data Release Frequency: Quarterly

State and tribal landfill and/or solid waste disposal site lists

SWF/LF (SWIS): Solid Waste Information System

Active, Closed and Inactive Landfills. SWF/LF records typically contain an inventory of solid waste disposal facilities or landfills. These may be active or inactive facilities or open dumps that failed to meet RCRA Section 4004 criteria for solid waste landfills or disposal sites.

Date of Government Version: 05/16/2016

Date Data Arrived at EDR: 05/18/2016

Date Made Active in Reports: 06/21/2016

Number of Days to Update: 34

Source: Department of Resources Recycling and Recovery

Telephone: 916-341-6320

Last EDR Contact: 05/18/2016

Next Scheduled EDR Contact: 08/29/2016

Data Release Frequency: Quarterly

State and tribal leaking storage tank lists

GOVERNMENT RECORDS SEARCHED / DATA CURRENCY TRACKING

LUST REG 7: Leaking Underground Storage Tank Case Listing

Leaking Underground Storage Tank locations. Imperial, Riverside, San Diego, Santa Barbara counties.

Date of Government Version: 02/26/2004
Date Data Arrived at EDR: 02/26/2004
Date Made Active in Reports: 03/24/2004
Number of Days to Update: 27

Source: California Regional Water Quality Control Board Colorado River Basin Region (7)
Telephone: 760-776-8943
Last EDR Contact: 08/01/2011
Next Scheduled EDR Contact: 11/14/2011
Data Release Frequency: No Update Planned

LUST REG 6V: Leaking Underground Storage Tank Case Listing

Leaking Underground Storage Tank locations. Inyo, Kern, Los Angeles, Mono, San Bernardino counties.

Date of Government Version: 06/07/2005
Date Data Arrived at EDR: 06/07/2005
Date Made Active in Reports: 06/29/2005
Number of Days to Update: 22

Source: California Regional Water Quality Control Board Victorville Branch Office (6)
Telephone: 760-241-7365
Last EDR Contact: 09/12/2011
Next Scheduled EDR Contact: 12/26/2011
Data Release Frequency: No Update Planned

LUST REG 6L: Leaking Underground Storage Tank Case Listing

For more current information, please refer to the State Water Resources Control Board's LUST database.

Date of Government Version: 09/09/2003
Date Data Arrived at EDR: 09/10/2003
Date Made Active in Reports: 10/07/2003
Number of Days to Update: 27

Source: California Regional Water Quality Control Board Lahontan Region (6)
Telephone: 530-542-5572
Last EDR Contact: 09/12/2011
Next Scheduled EDR Contact: 12/26/2011
Data Release Frequency: No Update Planned

LUST REG 5: Leaking Underground Storage Tank Database

Leaking Underground Storage Tank locations. Alameda, Alpine, Amador, Butte, Colusa, Contra Costa, Calveras, El Dorado, Fresno, Glenn, Kern, Kings, Lake, Lassen, Madera, Mariposa, Merced, Modoc, Napa, Nevada, Placer, Plumas, Sacramento, San Joaquin, Shasta, Solano, Stanislaus, Sutter, Tehama, Tulare, Tuolumne, Yolo, Yuba counties.

Date of Government Version: 07/01/2008
Date Data Arrived at EDR: 07/22/2008
Date Made Active in Reports: 07/31/2008
Number of Days to Update: 9

Source: California Regional Water Quality Control Board Central Valley Region (5)
Telephone: 916-464-4834
Last EDR Contact: 07/01/2011
Next Scheduled EDR Contact: 10/17/2011
Data Release Frequency: No Update Planned

LUST REG 3: Leaking Underground Storage Tank Database

Leaking Underground Storage Tank locations. Monterey, San Benito, San Luis Obispo, Santa Barbara, Santa Cruz counties.

Date of Government Version: 05/19/2003
Date Data Arrived at EDR: 05/19/2003
Date Made Active in Reports: 06/02/2003
Number of Days to Update: 14

Source: California Regional Water Quality Control Board Central Coast Region (3)
Telephone: 805-542-4786
Last EDR Contact: 07/18/2011
Next Scheduled EDR Contact: 10/31/2011
Data Release Frequency: No Update Planned

LUST REG 2: Fuel Leak List

Leaking Underground Storage Tank locations. Alameda, Contra Costa, Marin, Napa, San Francisco, San Mateo, Santa Clara, Solano, Sonoma counties.

Date of Government Version: 09/30/2004
Date Data Arrived at EDR: 10/20/2004
Date Made Active in Reports: 11/19/2004
Number of Days to Update: 30

Source: California Regional Water Quality Control Board San Francisco Bay Region (2)
Telephone: 510-622-2433
Last EDR Contact: 09/19/2011
Next Scheduled EDR Contact: 01/02/2012
Data Release Frequency: Quarterly

LUST REG 1: Active Toxic Site Investigation

Del Norte, Humboldt, Lake, Mendocino, Modoc, Siskiyou, Sonoma, Trinity counties. For more current information, please refer to the State Water Resources Control Board's LUST database.

GOVERNMENT RECORDS SEARCHED / DATA CURRENCY TRACKING

Date of Government Version: 02/01/2001
Date Data Arrived at EDR: 02/28/2001
Date Made Active in Reports: 03/29/2001
Number of Days to Update: 29

Source: California Regional Water Quality Control Board North Coast (1)
Telephone: 707-570-3769
Last EDR Contact: 08/01/2011
Next Scheduled EDR Contact: 11/14/2011
Data Release Frequency: No Update Planned

LUST REG 4: Underground Storage Tank Leak List

Los Angeles, Ventura counties. For more current information, please refer to the State Water Resources Control Board's LUST database.

Date of Government Version: 09/07/2004
Date Data Arrived at EDR: 09/07/2004
Date Made Active in Reports: 10/12/2004
Number of Days to Update: 35

Source: California Regional Water Quality Control Board Los Angeles Region (4)
Telephone: 213-576-6710
Last EDR Contact: 09/06/2011
Next Scheduled EDR Contact: 12/19/2011
Data Release Frequency: No Update Planned

LUST: Geotracker's Leaking Underground Fuel Tank Report

Leaking Underground Storage Tank Incident Reports. LUST records contain an inventory of reported leaking underground storage tank incidents. Not all states maintain these records, and the information stored varies by state. For more information on a particular leaking underground storage tank sites, please contact the appropriate regulatory agency.

Date of Government Version: 03/14/2016
Date Data Arrived at EDR: 03/16/2016
Date Made Active in Reports: 05/16/2016
Number of Days to Update: 61

Source: State Water Resources Control Board
Telephone: see region list
Last EDR Contact: 06/14/2016
Next Scheduled EDR Contact: 09/26/2016
Data Release Frequency: Quarterly

LUST REG 9: Leaking Underground Storage Tank Report

Orange, Riverside, San Diego counties. For more current information, please refer to the State Water Resources Control Board's LUST database.

Date of Government Version: 03/01/2001
Date Data Arrived at EDR: 04/23/2001
Date Made Active in Reports: 05/21/2001
Number of Days to Update: 28

Source: California Regional Water Quality Control Board San Diego Region (9)
Telephone: 858-637-5595
Last EDR Contact: 09/26/2011
Next Scheduled EDR Contact: 01/09/2012
Data Release Frequency: No Update Planned

LUST REG 8: Leaking Underground Storage Tanks

California Regional Water Quality Control Board Santa Ana Region (8). For more current information, please refer to the State Water Resources Control Board's LUST database.

Date of Government Version: 02/14/2005
Date Data Arrived at EDR: 02/15/2005
Date Made Active in Reports: 03/28/2005
Number of Days to Update: 41

Source: California Regional Water Quality Control Board Santa Ana Region (8)
Telephone: 909-782-4496
Last EDR Contact: 08/15/2011
Next Scheduled EDR Contact: 11/28/2011
Data Release Frequency: Varies

INDIAN LUST R5: Leaking Underground Storage Tanks on Indian Land

Leaking underground storage tanks located on Indian Land in Michigan, Minnesota and Wisconsin.

Date of Government Version: 02/17/2016
Date Data Arrived at EDR: 04/27/2016
Date Made Active in Reports: 06/03/2016
Number of Days to Update: 37

Source: EPA, Region 5
Telephone: 312-886-7439
Last EDR Contact: 04/27/2016
Next Scheduled EDR Contact: 08/08/2016
Data Release Frequency: Varies

INDIAN LUST R7: Leaking Underground Storage Tanks on Indian Land

LUSTs on Indian land in Iowa, Kansas, and Nebraska

GOVERNMENT RECORDS SEARCHED / DATA CURRENCY TRACKING

Date of Government Version: 10/09/2015
Date Data Arrived at EDR: 02/12/2016
Date Made Active in Reports: 06/03/2016
Number of Days to Update: 112

Source: EPA Region 7
Telephone: 913-551-7003
Last EDR Contact: 04/29/2016
Next Scheduled EDR Contact: 08/08/2016
Data Release Frequency: Varies

INDIAN LUST R6: Leaking Underground Storage Tanks on Indian Land
LUSTs on Indian land in New Mexico and Oklahoma.

Date of Government Version: 12/11/2015
Date Data Arrived at EDR: 02/19/2016
Date Made Active in Reports: 06/03/2016
Number of Days to Update: 105

Source: EPA Region 6
Telephone: 214-665-6597
Last EDR Contact: 04/29/2016
Next Scheduled EDR Contact: 08/08/2016
Data Release Frequency: Varies

INDIAN LUST R4: Leaking Underground Storage Tanks on Indian Land
LUSTs on Indian land in Florida, Mississippi and North Carolina.

Date of Government Version: 02/05/2016
Date Data Arrived at EDR: 04/29/2016
Date Made Active in Reports: 06/03/2016
Number of Days to Update: 35

Source: EPA Region 4
Telephone: 404-562-8677
Last EDR Contact: 04/26/2016
Next Scheduled EDR Contact: 08/08/2016
Data Release Frequency: Semi-Annually

INDIAN LUST R1: Leaking Underground Storage Tanks on Indian Land
A listing of leaking underground storage tank locations on Indian Land.

Date of Government Version: 10/27/2015
Date Data Arrived at EDR: 10/29/2015
Date Made Active in Reports: 01/04/2016
Number of Days to Update: 67

Source: EPA Region 1
Telephone: 617-918-1313
Last EDR Contact: 04/29/2016
Next Scheduled EDR Contact: 08/08/2016
Data Release Frequency: Varies

INDIAN LUST R8: Leaking Underground Storage Tanks on Indian Land
LUSTs on Indian land in Colorado, Montana, North Dakota, South Dakota, Utah and Wyoming.

Date of Government Version: 10/13/2015
Date Data Arrived at EDR: 10/23/2015
Date Made Active in Reports: 02/18/2016
Number of Days to Update: 118

Source: EPA Region 8
Telephone: 303-312-6271
Last EDR Contact: 04/27/2016
Next Scheduled EDR Contact: 08/08/2016
Data Release Frequency: Quarterly

INDIAN LUST R9: Leaking Underground Storage Tanks on Indian Land
LUSTs on Indian land in Arizona, California, New Mexico and Nevada

Date of Government Version: 02/25/2016
Date Data Arrived at EDR: 04/27/2016
Date Made Active in Reports: 06/03/2016
Number of Days to Update: 37

Source: Environmental Protection Agency
Telephone: 415-972-3372
Last EDR Contact: 04/27/2016
Next Scheduled EDR Contact: 08/08/2016
Data Release Frequency: Quarterly

INDIAN LUST R10: Leaking Underground Storage Tanks on Indian Land
LUSTs on Indian land in Alaska, Idaho, Oregon and Washington.

Date of Government Version: 01/07/2016
Date Data Arrived at EDR: 01/08/2016
Date Made Active in Reports: 02/18/2016
Number of Days to Update: 41

Source: EPA Region 10
Telephone: 206-553-2857
Last EDR Contact: 04/29/2016
Next Scheduled EDR Contact: 08/08/2016
Data Release Frequency: Quarterly

GOVERNMENT RECORDS SEARCHED / DATA CURRENCY TRACKING

SLIC: Statewide SLIC Cases

The SLIC (Spills, Leaks, Investigations and Cleanup) program is designed to protect and restore water quality from spills, leaks, and similar discharges.

Date of Government Version: 03/14/2016
Date Data Arrived at EDR: 03/16/2016
Date Made Active in Reports: 05/16/2016
Number of Days to Update: 61

Source: State Water Resources Control Board
Telephone: 866-480-1028
Last EDR Contact: 06/14/2016
Next Scheduled EDR Contact: 09/26/2016
Data Release Frequency: Varies

SLIC REG 1: Active Toxic Site Investigations

The SLIC (Spills, Leaks, Investigations and Cleanup) program is designed to protect and restore water quality from spills, leaks, and similar discharges.

Date of Government Version: 04/03/2003
Date Data Arrived at EDR: 04/07/2003
Date Made Active in Reports: 04/25/2003
Number of Days to Update: 18

Source: California Regional Water Quality Control Board, North Coast Region (1)
Telephone: 707-576-2220
Last EDR Contact: 08/01/2011
Next Scheduled EDR Contact: 11/14/2011
Data Release Frequency: No Update Planned

SLIC REG 2: Spills, Leaks, Investigation & Cleanup Cost Recovery Listing

The SLIC (Spills, Leaks, Investigations and Cleanup) program is designed to protect and restore water quality from spills, leaks, and similar discharges.

Date of Government Version: 09/30/2004
Date Data Arrived at EDR: 10/20/2004
Date Made Active in Reports: 11/19/2004
Number of Days to Update: 30

Source: Regional Water Quality Control Board San Francisco Bay Region (2)
Telephone: 510-286-0457
Last EDR Contact: 09/19/2011
Next Scheduled EDR Contact: 01/02/2012
Data Release Frequency: Quarterly

SLIC REG 3: Spills, Leaks, Investigation & Cleanup Cost Recovery Listing

The SLIC (Spills, Leaks, Investigations and Cleanup) program is designed to protect and restore water quality from spills, leaks, and similar discharges.

Date of Government Version: 05/18/2006
Date Data Arrived at EDR: 05/18/2006
Date Made Active in Reports: 06/15/2006
Number of Days to Update: 28

Source: California Regional Water Quality Control Board Central Coast Region (3)
Telephone: 805-549-3147
Last EDR Contact: 07/18/2011
Next Scheduled EDR Contact: 10/31/2011
Data Release Frequency: Semi-Annually

SLIC REG 4: Spills, Leaks, Investigation & Cleanup Cost Recovery Listing

The SLIC (Spills, Leaks, Investigations and Cleanup) program is designed to protect and restore water quality from spills, leaks, and similar discharges.

Date of Government Version: 11/17/2004
Date Data Arrived at EDR: 11/18/2004
Date Made Active in Reports: 01/04/2005
Number of Days to Update: 47

Source: Region Water Quality Control Board Los Angeles Region (4)
Telephone: 213-576-6600
Last EDR Contact: 07/01/2011
Next Scheduled EDR Contact: 10/17/2011
Data Release Frequency: Varies

SLIC REG 5: Spills, Leaks, Investigation & Cleanup Cost Recovery Listing

The SLIC (Spills, Leaks, Investigations and Cleanup) program is designed to protect and restore water quality from spills, leaks, and similar discharges.

Date of Government Version: 04/01/2005
Date Data Arrived at EDR: 04/05/2005
Date Made Active in Reports: 04/21/2005
Number of Days to Update: 16

Source: Regional Water Quality Control Board Central Valley Region (5)
Telephone: 916-464-3291
Last EDR Contact: 09/12/2011
Next Scheduled EDR Contact: 12/26/2011
Data Release Frequency: Semi-Annually

GOVERNMENT RECORDS SEARCHED / DATA CURRENCY TRACKING

SLIC REG 6V: Spills, Leaks, Investigation & Cleanup Cost Recovery Listing

The SLIC (Spills, Leaks, Investigations and Cleanup) program is designed to protect and restore water quality from spills, leaks, and similar discharges.

Date of Government Version: 05/24/2005
Date Data Arrived at EDR: 05/25/2005
Date Made Active in Reports: 06/16/2005
Number of Days to Update: 22

Source: Regional Water Quality Control Board, Victorville Branch
Telephone: 619-241-6583
Last EDR Contact: 08/15/2011
Next Scheduled EDR Contact: 11/28/2011
Data Release Frequency: Semi-Annually

SLIC REG 6L: SLIC Sites

The SLIC (Spills, Leaks, Investigations and Cleanup) program is designed to protect and restore water quality from spills, leaks, and similar discharges.

Date of Government Version: 09/07/2004
Date Data Arrived at EDR: 09/07/2004
Date Made Active in Reports: 10/12/2004
Number of Days to Update: 35

Source: California Regional Water Quality Control Board, Lahontan Region
Telephone: 530-542-5574
Last EDR Contact: 08/15/2011
Next Scheduled EDR Contact: 11/28/2011
Data Release Frequency: No Update Planned

SLIC REG 7: SLIC List

The SLIC (Spills, Leaks, Investigations and Cleanup) program is designed to protect and restore water quality from spills, leaks, and similar discharges.

Date of Government Version: 11/24/2004
Date Data Arrived at EDR: 11/29/2004
Date Made Active in Reports: 01/04/2005
Number of Days to Update: 36

Source: California Regional Quality Control Board, Colorado River Basin Region
Telephone: 760-346-7491
Last EDR Contact: 08/01/2011
Next Scheduled EDR Contact: 11/14/2011
Data Release Frequency: No Update Planned

SLIC REG 8: Spills, Leaks, Investigation & Cleanup Cost Recovery Listing

The SLIC (Spills, Leaks, Investigations and Cleanup) program is designed to protect and restore water quality from spills, leaks, and similar discharges.

Date of Government Version: 04/03/2008
Date Data Arrived at EDR: 04/03/2008
Date Made Active in Reports: 04/14/2008
Number of Days to Update: 11

Source: California Region Water Quality Control Board Santa Ana Region (8)
Telephone: 951-782-3298
Last EDR Contact: 09/12/2011
Next Scheduled EDR Contact: 12/26/2011
Data Release Frequency: Semi-Annually

SLIC REG 9: Spills, Leaks, Investigation & Cleanup Cost Recovery Listing

The SLIC (Spills, Leaks, Investigations and Cleanup) program is designed to protect and restore water quality from spills, leaks, and similar discharges.

Date of Government Version: 09/10/2007
Date Data Arrived at EDR: 09/11/2007
Date Made Active in Reports: 09/28/2007
Number of Days to Update: 17

Source: California Regional Water Quality Control Board San Diego Region (9)
Telephone: 858-467-2980
Last EDR Contact: 08/08/2011
Next Scheduled EDR Contact: 11/21/2011
Data Release Frequency: Annually

State and tribal registered storage tank lists

FEMA UST: Underground Storage Tank Listing

A listing of all FEMA owned underground storage tanks.

Date of Government Version: 01/01/2010
Date Data Arrived at EDR: 02/16/2010
Date Made Active in Reports: 04/12/2010
Number of Days to Update: 55

Source: FEMA
Telephone: 202-646-5797
Last EDR Contact: 04/11/2016
Next Scheduled EDR Contact: 07/25/2016
Data Release Frequency: Varies

GOVERNMENT RECORDS SEARCHED / DATA CURRENCY TRACKING

UST: Active UST Facilities

Active UST facilities gathered from the local regulatory agencies

Date of Government Version: 03/14/2016	Source: SWRCB
Date Data Arrived at EDR: 03/16/2016	Telephone: 916-341-5851
Date Made Active in Reports: 05/04/2016	Last EDR Contact: 06/14/2016
Number of Days to Update: 49	Next Scheduled EDR Contact: 09/26/2016
	Data Release Frequency: Semi-Annually

AST: Aboveground Petroleum Storage Tank Facilities

A listing of aboveground storage tank petroleum storage tank locations.

Date of Government Version: 08/01/2009	Source: California Environmental Protection Agency
Date Data Arrived at EDR: 09/10/2009	Telephone: 916-327-5092
Date Made Active in Reports: 10/01/2009	Last EDR Contact: 03/11/2016
Number of Days to Update: 21	Next Scheduled EDR Contact: 07/11/2016
	Data Release Frequency: Quarterly

INDIAN UST R5: Underground Storage Tanks on Indian Land

The Indian Underground Storage Tank (UST) database provides information about underground storage tanks on Indian land in EPA Region 5 (Michigan, Minnesota and Wisconsin and Tribal Nations).

Date of Government Version: 11/05/2015	Source: EPA Region 5
Date Data Arrived at EDR: 11/13/2015	Telephone: 312-886-6136
Date Made Active in Reports: 01/04/2016	Last EDR Contact: 04/27/2016
Number of Days to Update: 52	Next Scheduled EDR Contact: 08/08/2016
	Data Release Frequency: Varies

INDIAN UST R6: Underground Storage Tanks on Indian Land

The Indian Underground Storage Tank (UST) database provides information about underground storage tanks on Indian land in EPA Region 6 (Louisiana, Arkansas, Oklahoma, New Mexico, Texas and 65 Tribes).

Date of Government Version: 12/03/2015	Source: EPA Region 6
Date Data Arrived at EDR: 02/04/2016	Telephone: 214-665-7591
Date Made Active in Reports: 06/03/2016	Last EDR Contact: 04/29/2016
Number of Days to Update: 120	Next Scheduled EDR Contact: 08/08/2016
	Data Release Frequency: Semi-Annually

INDIAN UST R7: Underground Storage Tanks on Indian Land

The Indian Underground Storage Tank (UST) database provides information about underground storage tanks on Indian land in EPA Region 7 (Iowa, Kansas, Missouri, Nebraska, and 9 Tribal Nations).

Date of Government Version: 09/23/2014	Source: EPA Region 7
Date Data Arrived at EDR: 11/25/2014	Telephone: 913-551-7003
Date Made Active in Reports: 01/29/2015	Last EDR Contact: 04/29/2016
Number of Days to Update: 65	Next Scheduled EDR Contact: 08/08/2016
	Data Release Frequency: Varies

INDIAN UST R8: Underground Storage Tanks on Indian Land

The Indian Underground Storage Tank (UST) database provides information about underground storage tanks on Indian land in EPA Region 8 (Colorado, Montana, North Dakota, South Dakota, Utah, Wyoming and 27 Tribal Nations).

Date of Government Version: 01/26/2016	Source: EPA Region 8
Date Data Arrived at EDR: 02/05/2016	Telephone: 303-312-6137
Date Made Active in Reports: 06/03/2016	Last EDR Contact: 04/29/2016
Number of Days to Update: 119	Next Scheduled EDR Contact: 08/08/2016
	Data Release Frequency: Quarterly

INDIAN UST R1: Underground Storage Tanks on Indian Land

The Indian Underground Storage Tank (UST) database provides information about underground storage tanks on Indian land in EPA Region 1 (Connecticut, Maine, Massachusetts, New Hampshire, Rhode Island, Vermont and ten Tribal Nations).

GOVERNMENT RECORDS SEARCHED / DATA CURRENCY TRACKING

Date of Government Version: 10/20/2015
Date Data Arrived at EDR: 10/29/2015
Date Made Active in Reports: 01/04/2016
Number of Days to Update: 67

Source: EPA, Region 1
Telephone: 617-918-1313
Last EDR Contact: 04/29/2016
Next Scheduled EDR Contact: 08/08/2016
Data Release Frequency: Varies

INDIAN UST R4: Underground Storage Tanks on Indian Land

The Indian Underground Storage Tank (UST) database provides information about underground storage tanks on Indian land in EPA Region 4 (Alabama, Florida, Georgia, Kentucky, Mississippi, North Carolina, South Carolina, Tennessee and Tribal Nations)

Date of Government Version: 02/05/2016
Date Data Arrived at EDR: 04/29/2016
Date Made Active in Reports: 06/03/2016
Number of Days to Update: 35

Source: EPA Region 4
Telephone: 404-562-9424
Last EDR Contact: 04/26/2016
Next Scheduled EDR Contact: 08/08/2016
Data Release Frequency: Semi-Annually

INDIAN UST R9: Underground Storage Tanks on Indian Land

The Indian Underground Storage Tank (UST) database provides information about underground storage tanks on Indian land in EPA Region 9 (Arizona, California, Hawaii, Nevada, the Pacific Islands, and Tribal Nations).

Date of Government Version: 02/25/2016
Date Data Arrived at EDR: 04/27/2016
Date Made Active in Reports: 06/03/2016
Number of Days to Update: 37

Source: EPA Region 9
Telephone: 415-972-3368
Last EDR Contact: 04/27/2016
Next Scheduled EDR Contact: 08/08/2016
Data Release Frequency: Quarterly

INDIAN UST R10: Underground Storage Tanks on Indian Land

The Indian Underground Storage Tank (UST) database provides information about underground storage tanks on Indian land in EPA Region 10 (Alaska, Idaho, Oregon, Washington, and Tribal Nations).

Date of Government Version: 01/07/2016
Date Data Arrived at EDR: 01/08/2016
Date Made Active in Reports: 02/18/2016
Number of Days to Update: 41

Source: EPA Region 10
Telephone: 206-553-2857
Last EDR Contact: 04/29/2016
Next Scheduled EDR Contact: 08/08/2016
Data Release Frequency: Quarterly

State and tribal voluntary cleanup sites

INDIAN VCP R7: Voluntary Cleanup Priority Listing

A listing of voluntary cleanup priority sites located on Indian Land located in Region 7.

Date of Government Version: 03/20/2008
Date Data Arrived at EDR: 04/22/2008
Date Made Active in Reports: 05/19/2008
Number of Days to Update: 27

Source: EPA, Region 7
Telephone: 913-551-7365
Last EDR Contact: 04/20/2009
Next Scheduled EDR Contact: 07/20/2009
Data Release Frequency: Varies

INDIAN VCP R1: Voluntary Cleanup Priority Listing

A listing of voluntary cleanup priority sites located on Indian Land located in Region 1.

Date of Government Version: 07/27/2015
Date Data Arrived at EDR: 09/29/2015
Date Made Active in Reports: 02/18/2016
Number of Days to Update: 142

Source: EPA, Region 1
Telephone: 617-918-1102
Last EDR Contact: 04/01/2016
Next Scheduled EDR Contact: 07/11/2016
Data Release Frequency: Varies

VCP: Voluntary Cleanup Program Properties

Contains low threat level properties with either confirmed or unconfirmed releases and the project proponents have request that DTSC oversee investigation and/or cleanup activities and have agreed to provide coverage for DTSC's costs.

GOVERNMENT RECORDS SEARCHED / DATA CURRENCY TRACKING

Date of Government Version: 05/02/2016
Date Data Arrived at EDR: 05/04/2016
Date Made Active in Reports: 06/21/2016
Number of Days to Update: 48

Source: Department of Toxic Substances Control
Telephone: 916-323-3400
Last EDR Contact: 05/04/2016
Next Scheduled EDR Contact: 08/15/2016
Data Release Frequency: Quarterly

State and tribal Brownfields sites

BROWNFIELDS: Considered Brownfields Sites Listing

A listing of sites the SWRCB considers to be Brownfields since these are sites have come to them through the MOA Process.

Date of Government Version: 02/29/2016
Date Data Arrived at EDR: 03/07/2016
Date Made Active in Reports: 05/04/2016
Number of Days to Update: 58

Source: State Water Resources Control Board
Telephone: 916-323-7905
Last EDR Contact: 06/15/2016
Next Scheduled EDR Contact: 09/19/2016
Data Release Frequency: Varies

ADDITIONAL ENVIRONMENTAL RECORDS

Local Brownfield lists

US BROWNFIELDS: A Listing of Brownfields Sites

Brownfields are real property, the expansion, redevelopment, or reuse of which may be complicated by the presence or potential presence of a hazardous substance, pollutant, or contaminant. Cleaning up and reinvesting in these properties takes development pressures off of undeveloped, open land, and both improves and protects the environment. Assessment, Cleanup and Redevelopment Exchange System (ACRES) stores information reported by EPA Brownfields grant recipients on brownfields properties assessed or cleaned up with grant funding as well as information on Targeted Brownfields Assessments performed by EPA Regions. A listing of ACRES Brownfield sites is obtained from Cleanups in My Community. Cleanups in My Community provides information on Brownfields properties for which information is reported back to EPA, as well as areas served by Brownfields grant programs.

Date of Government Version: 12/22/2015
Date Data Arrived at EDR: 12/23/2015
Date Made Active in Reports: 02/18/2016
Number of Days to Update: 57

Source: Environmental Protection Agency
Telephone: 202-566-2777
Last EDR Contact: 03/22/2016
Next Scheduled EDR Contact: 07/04/2016
Data Release Frequency: Semi-Annually

Local Lists of Landfill / Solid Waste Disposal Sites

WMUDS/SWAT: Waste Management Unit Database

Waste Management Unit Database System. WMUDS is used by the State Water Resources Control Board staff and the Regional Water Quality Control Boards for program tracking and inventory of waste management units. WMUDS is composed of the following databases: Facility Information, Scheduled Inspections Information, Waste Management Unit Information, SWAT Program Information, SWAT Report Summary Information, SWAT Report Summary Data, Chapter 15 (formerly Subchapter 15) Information, Chapter 15 Monitoring Parameters, TPCA Program Information, RCRA Program Information, Closure Information, and Interested Parties Information.

Date of Government Version: 04/01/2000
Date Data Arrived at EDR: 04/10/2000
Date Made Active in Reports: 05/10/2000
Number of Days to Update: 30

Source: State Water Resources Control Board
Telephone: 916-227-4448
Last EDR Contact: 05/06/2016
Next Scheduled EDR Contact: 08/22/2016
Data Release Frequency: No Update Planned

SWRCY: Recycler Database

A listing of recycling facilities in California.

Date of Government Version: 03/15/2016
Date Data Arrived at EDR: 03/16/2016
Date Made Active in Reports: 05/09/2016
Number of Days to Update: 54

Source: Department of Conservation
Telephone: 916-323-3836
Last EDR Contact: 06/14/2016
Next Scheduled EDR Contact: 09/26/2016
Data Release Frequency: Quarterly

GOVERNMENT RECORDS SEARCHED / DATA CURRENCY TRACKING

HAULERS: Registered Waste Tire Haulers Listing
A listing of registered waste tire haulers.

Date of Government Version: 04/07/2016
Date Data Arrived at EDR: 04/12/2016
Date Made Active in Reports: 06/01/2016
Number of Days to Update: 50

Source: Integrated Waste Management Board
Telephone: 916-341-6422
Last EDR Contact: 05/13/2016
Next Scheduled EDR Contact: 08/22/2016
Data Release Frequency: Varies

INDIAN ODI: Report on the Status of Open Dumps on Indian Lands
Location of open dumps on Indian land.

Date of Government Version: 12/31/1998
Date Data Arrived at EDR: 12/03/2007
Date Made Active in Reports: 01/24/2008
Number of Days to Update: 52

Source: Environmental Protection Agency
Telephone: 703-308-8245
Last EDR Contact: 04/27/2016
Next Scheduled EDR Contact: 08/15/2016
Data Release Frequency: Varies

DEBRIS REGION 9: Torres Martinez Reservation Illegal Dump Site Locations

A listing of illegal dump sites location on the Torres Martinez Indian Reservation located in eastern Riverside County and northern Imperial County, California.

Date of Government Version: 01/12/2009
Date Data Arrived at EDR: 05/07/2009
Date Made Active in Reports: 09/21/2009
Number of Days to Update: 137

Source: EPA, Region 9
Telephone: 415-947-4219
Last EDR Contact: 04/21/2016
Next Scheduled EDR Contact: 08/08/2016
Data Release Frequency: No Update Planned

ODI: Open Dump Inventory

An open dump is defined as a disposal facility that does not comply with one or more of the Part 257 or Part 258 Subtitle D Criteria.

Date of Government Version: 06/30/1985
Date Data Arrived at EDR: 08/09/2004
Date Made Active in Reports: 09/17/2004
Number of Days to Update: 39

Source: Environmental Protection Agency
Telephone: 800-424-9346
Last EDR Contact: 06/09/2004
Next Scheduled EDR Contact: N/A
Data Release Frequency: No Update Planned

Local Lists of Hazardous waste / Contaminated Sites

US HIST CDL: National Clandestine Laboratory Register

A listing of clandestine drug lab locations that have been removed from the DEAs National Clandestine Laboratory Register.

Date of Government Version: 02/18/2016
Date Data Arrived at EDR: 03/07/2016
Date Made Active in Reports: 06/03/2016
Number of Days to Update: 88

Source: Drug Enforcement Administration
Telephone: 202-307-1000
Last EDR Contact: 03/01/2016
Next Scheduled EDR Contact: 06/13/2016
Data Release Frequency: No Update Planned

HIST CAL-SITES: Calsites Database

The Calsites database contains potential or confirmed hazardous substance release properties. In 1996, California EPA reevaluated and significantly reduced the number of sites in the Calsites database. No longer updated by the state agency. It has been replaced by ENVIROSTOR.

Date of Government Version: 08/08/2005
Date Data Arrived at EDR: 08/03/2006
Date Made Active in Reports: 08/24/2006
Number of Days to Update: 21

Source: Department of Toxic Substance Control
Telephone: 916-323-3400
Last EDR Contact: 02/23/2009
Next Scheduled EDR Contact: 05/25/2009
Data Release Frequency: No Update Planned

GOVERNMENT RECORDS SEARCHED / DATA CURRENCY TRACKING

SCH: School Property Evaluation Program

This category contains proposed and existing school sites that are being evaluated by DTSC for possible hazardous materials contamination. In some cases, these properties may be listed in the CalSites category depending on the level of threat to public health and safety or the environment they pose.

Date of Government Version: 05/02/2016	Source: Department of Toxic Substances Control
Date Data Arrived at EDR: 05/04/2016	Telephone: 916-323-3400
Date Made Active in Reports: 06/21/2016	Last EDR Contact: 05/04/2016
Number of Days to Update: 48	Next Scheduled EDR Contact: 08/15/2016
	Data Release Frequency: Quarterly

CDL: Clandestine Drug Labs

A listing of drug lab locations. Listing of a location in this database does not indicate that any illegal drug lab materials were or were not present there, and does not constitute a determination that the location either requires or does not require additional cleanup work.

Date of Government Version: 12/31/2015	Source: Department of Toxic Substances Control
Date Data Arrived at EDR: 05/10/2016	Telephone: 916-255-6504
Date Made Active in Reports: 06/17/2016	Last EDR Contact: 04/21/2016
Number of Days to Update: 38	Next Scheduled EDR Contact: 07/25/2016
	Data Release Frequency: Varies

TOXIC PITS: Toxic Pits Cleanup Act Sites

Toxic PITS Cleanup Act Sites. TOXIC PITS identifies sites suspected of containing hazardous substances where cleanup has not yet been completed.

Date of Government Version: 07/01/1995	Source: State Water Resources Control Board
Date Data Arrived at EDR: 08/30/1995	Telephone: 916-227-4364
Date Made Active in Reports: 09/26/1995	Last EDR Contact: 01/26/2009
Number of Days to Update: 27	Next Scheduled EDR Contact: 04/27/2009
	Data Release Frequency: No Update Planned

US CDL: Clandestine Drug Labs

A listing of clandestine drug lab locations. The U.S. Department of Justice ("the Department") provides this web site as a public service. It contains addresses of some locations where law enforcement agencies reported they found chemicals or other items that indicated the presence of either clandestine drug laboratories or dumpsites. In most cases, the source of the entries is not the Department, and the Department has not verified the entry and does not guarantee its accuracy. Members of the public must verify the accuracy of all entries by, for example, contacting local law enforcement and local health departments.

Date of Government Version: 02/18/2016	Source: Drug Enforcement Administration
Date Data Arrived at EDR: 03/07/2016	Telephone: 202-307-1000
Date Made Active in Reports: 06/03/2016	Last EDR Contact: 05/31/2016
Number of Days to Update: 88	Next Scheduled EDR Contact: 09/12/2016
	Data Release Frequency: Quarterly

Local Lists of Registered Storage Tanks

SWEEPS UST: SWEEPS UST Listing

Statewide Environmental Evaluation and Planning System. This underground storage tank listing was updated and maintained by a company contacted by the SWRCB in the early 1990's. The listing is no longer updated or maintained. The local agency is the contact for more information on a site on the SWEEPS list.

Date of Government Version: 06/01/1994	Source: State Water Resources Control Board
Date Data Arrived at EDR: 07/07/2005	Telephone: N/A
Date Made Active in Reports: 08/11/2005	Last EDR Contact: 06/03/2005
Number of Days to Update: 35	Next Scheduled EDR Contact: N/A
	Data Release Frequency: No Update Planned

GOVERNMENT RECORDS SEARCHED / DATA CURRENCY TRACKING

UST MENDOCINO: Mendocino County UST Database

A listing of underground storage tank locations in Mendocino County.

Date of Government Version: 11/25/2015	Source: Department of Public Health
Date Data Arrived at EDR: 12/01/2015	Telephone: 707-463-4466
Date Made Active in Reports: 12/17/2015	Last EDR Contact: 06/01/2016
Number of Days to Update: 16	Next Scheduled EDR Contact: 09/12/2016
	Data Release Frequency: Annually

HIST UST: Hazardous Substance Storage Container Database

The Hazardous Substance Storage Container Database is a historical listing of UST sites. Refer to local/county source for current data.

Date of Government Version: 10/15/1990	Source: State Water Resources Control Board
Date Data Arrived at EDR: 01/25/1991	Telephone: 916-341-5851
Date Made Active in Reports: 02/12/1991	Last EDR Contact: 07/26/2001
Number of Days to Update: 18	Next Scheduled EDR Contact: N/A
	Data Release Frequency: No Update Planned

CA FID UST: Facility Inventory Database

The Facility Inventory Database (FID) contains a historical listing of active and inactive underground storage tank locations from the State Water Resource Control Board. Refer to local/county source for current data.

Date of Government Version: 10/31/1994	Source: California Environmental Protection Agency
Date Data Arrived at EDR: 09/05/1995	Telephone: 916-341-5851
Date Made Active in Reports: 09/29/1995	Last EDR Contact: 12/28/1998
Number of Days to Update: 24	Next Scheduled EDR Contact: N/A
	Data Release Frequency: No Update Planned

Local Land Records

LIENS: Environmental Liens Listing

A listing of property locations with environmental liens for California where DTSC is a lien holder.

Date of Government Version: 03/08/2016	Source: Department of Toxic Substances Control
Date Data Arrived at EDR: 03/11/2016	Telephone: 916-323-3400
Date Made Active in Reports: 05/04/2016	Last EDR Contact: 06/02/2016
Number of Days to Update: 54	Next Scheduled EDR Contact: 09/19/2016
	Data Release Frequency: Varies

LIENS 2: CERCLA Lien Information

A Federal CERCLA ('Superfund') lien can exist by operation of law at any site or property at which EPA has spent Superfund monies. These monies are spent to investigate and address releases and threatened releases of contamination. CERCLIS provides information as to the identity of these sites and properties.

Date of Government Version: 02/18/2014	Source: Environmental Protection Agency
Date Data Arrived at EDR: 03/18/2014	Telephone: 202-564-6023
Date Made Active in Reports: 04/24/2014	Last EDR Contact: 04/26/2016
Number of Days to Update: 37	Next Scheduled EDR Contact: 08/08/2016
	Data Release Frequency: Varies

DEED: Deed Restriction Listing

GOVERNMENT RECORDS SEARCHED / DATA CURRENCY TRACKING

Site Mitigation and Brownfields Reuse Program Facility Sites with Deed Restrictions & Hazardous Waste Management Program Facility Sites with Deed / Land Use Restriction. The DTSC Site Mitigation and Brownfields Reuse Program (SMBRP) list includes sites cleaned up under the program's oversight and generally does not include current or former hazardous waste facilities that required a hazardous waste facility permit. The list represents deed restrictions that are active. Some sites have multiple deed restrictions. The DTSC Hazardous Waste Management Program (HWMP) has developed a list of current or former hazardous waste facilities that have a recorded land use restriction at the local county recorder's office. The land use restrictions on this list were required by the DTSC HWMP as a result of the presence of hazardous substances that remain on site after the facility (or part of the facility) has been closed or cleaned up. The types of land use restriction include deed notice, deed restriction, or a land use restriction that binds current and future owners.

Date of Government Version: 03/07/2016	Source: DTSC and SWRCB
Date Data Arrived at EDR: 03/08/2016	Telephone: 916-323-3400
Date Made Active in Reports: 05/04/2016	Last EDR Contact: 06/07/2016
Number of Days to Update: 57	Next Scheduled EDR Contact: 09/19/2016
	Data Release Frequency: Semi-Annually

Records of Emergency Release Reports

HMIRS: Hazardous Materials Information Reporting System

Hazardous Materials Incident Report System. HMIRS contains hazardous material spill incidents reported to DOT.

Date of Government Version: 06/24/2015	Source: U.S. Department of Transportation
Date Data Arrived at EDR: 06/26/2015	Telephone: 202-366-4555
Date Made Active in Reports: 09/02/2015	Last EDR Contact: 03/30/2016
Number of Days to Update: 68	Next Scheduled EDR Contact: 07/11/2016
	Data Release Frequency: Annually

CHMIRS: California Hazardous Material Incident Report System

California Hazardous Material Incident Reporting System. CHMIRS contains information on reported hazardous material incidents (accidental releases or spills).

Date of Government Version: 04/11/2016	Source: Office of Emergency Services
Date Data Arrived at EDR: 04/27/2016	Telephone: 916-845-8400
Date Made Active in Reports: 06/17/2016	Last EDR Contact: 04/27/2016
Number of Days to Update: 51	Next Scheduled EDR Contact: 08/08/2016
	Data Release Frequency: Varies

LDS: Land Disposal Sites Listing

The Land Disposal program regulates of waste discharge to land for treatment, storage and disposal in waste management units.

Date of Government Version: 03/14/2016	Source: State Water Quality Control Board
Date Data Arrived at EDR: 03/16/2016	Telephone: 866-480-1028
Date Made Active in Reports: 05/16/2016	Last EDR Contact: 06/14/2016
Number of Days to Update: 61	Next Scheduled EDR Contact: 09/26/2016
	Data Release Frequency: Quarterly

MCS: Military Cleanup Sites Listing

The State Water Resources Control Board and nine Regional Water Quality Control Boards partner with the Department of Defense (DoD) through the Defense and State Memorandum of Agreement (DSMOA) to oversee the investigation and remediation of water quality issues at military facilities.

Date of Government Version: 03/14/2016	Source: State Water Resources Control Board
Date Data Arrived at EDR: 03/16/2016	Telephone: 866-480-1028
Date Made Active in Reports: 05/16/2016	Last EDR Contact: 06/14/2016
Number of Days to Update: 61	Next Scheduled EDR Contact: 09/26/2016
	Data Release Frequency: Quarterly

GOVERNMENT RECORDS SEARCHED / DATA CURRENCY TRACKING

SPILLS 90: SPILLS90 data from FirstSearch

Spills 90 includes those spill and release records available exclusively from FirstSearch databases. Typically, they may include chemical, oil and/or hazardous substance spills recorded after 1990. Duplicate records that are already included in EDR incident and release records are not included in Spills 90.

Date of Government Version: 06/06/2012	Source: FirstSearch
Date Data Arrived at EDR: 01/03/2013	Telephone: N/A
Date Made Active in Reports: 02/22/2013	Last EDR Contact: 01/03/2013
Number of Days to Update: 50	Next Scheduled EDR Contact: N/A
	Data Release Frequency: No Update Planned

Other Ascertainable Records

RCRA NonGen / NLR: RCRA - Non Generators / No Longer Regulated

RCRAInfo is EPA's comprehensive information system, providing access to data supporting the Resource Conservation and Recovery Act (RCRA) of 1976 and the Hazardous and Solid Waste Amendments (HSWA) of 1984. The database includes selective information on sites which generate, transport, store, treat and/or dispose of hazardous waste as defined by the Resource Conservation and Recovery Act (RCRA). Non-Generators do not presently generate hazardous waste.

Date of Government Version: 12/09/2015	Source: Environmental Protection Agency
Date Data Arrived at EDR: 03/02/2016	Telephone: (415) 495-8895
Date Made Active in Reports: 04/05/2016	Last EDR Contact: 03/30/2016
Number of Days to Update: 34	Next Scheduled EDR Contact: 07/11/2016
	Data Release Frequency: Varies

FUDS: Formerly Used Defense Sites

The listing includes locations of Formerly Used Defense Sites properties where the US Army Corps of Engineers is actively working or will take necessary cleanup actions.

Date of Government Version: 01/31/2015	Source: U.S. Army Corps of Engineers
Date Data Arrived at EDR: 07/08/2015	Telephone: 202-528-4285
Date Made Active in Reports: 10/13/2015	Last EDR Contact: 06/10/2016
Number of Days to Update: 97	Next Scheduled EDR Contact: 09/19/2016
	Data Release Frequency: Varies

DOD: Department of Defense Sites

This data set consists of federally owned or administered lands, administered by the Department of Defense, that have any area equal to or greater than 640 acres of the United States, Puerto Rico, and the U.S. Virgin Islands.

Date of Government Version: 12/31/2005	Source: USGS
Date Data Arrived at EDR: 11/10/2006	Telephone: 888-275-8747
Date Made Active in Reports: 01/11/2007	Last EDR Contact: 04/15/2016
Number of Days to Update: 62	Next Scheduled EDR Contact: 07/25/2016
	Data Release Frequency: Semi-Annually

FEDLAND: Federal and Indian Lands

Federally and Indian administrated lands of the United States. Lands included are administrated by: Army Corps of Engineers, Bureau of Reclamation, National Wild and Scenic River, National Wildlife Refuge, Public Domain Land, Wilderness, Wilderness Study Area, Wildlife Management Area, Bureau of Indian Affairs, Bureau of Land Management, Department of Justice, Forest Service, Fish and Wildlife Service, National Park Service.

Date of Government Version: 12/31/2005	Source: U.S. Geological Survey
Date Data Arrived at EDR: 02/06/2006	Telephone: 888-275-8747
Date Made Active in Reports: 01/11/2007	Last EDR Contact: 04/15/2016
Number of Days to Update: 339	Next Scheduled EDR Contact: 07/25/2016
	Data Release Frequency: N/A

SCRD DRYCLEANERS: State Coalition for Remediation of Drycleaners Listing

The State Coalition for Remediation of Drycleaners was established in 1998, with support from the U.S. EPA Office of Superfund Remediation and Technology Innovation. It is comprised of representatives of states with established drycleaner remediation programs. Currently the member states are Alabama, Connecticut, Florida, Illinois, Kansas, Minnesota, Missouri, North Carolina, Oregon, South Carolina, Tennessee, Texas, and Wisconsin.

GOVERNMENT RECORDS SEARCHED / DATA CURRENCY TRACKING

Date of Government Version: 03/07/2011	Source: Environmental Protection Agency
Date Data Arrived at EDR: 03/09/2011	Telephone: 615-532-8599
Date Made Active in Reports: 05/02/2011	Last EDR Contact: 05/20/2016
Number of Days to Update: 54	Next Scheduled EDR Contact: 08/29/2016
	Data Release Frequency: Varies

US FIN ASSUR: Financial Assurance Information

All owners and operators of facilities that treat, store, or dispose of hazardous waste are required to provide proof that they will have sufficient funds to pay for the clean up, closure, and post-closure care of their facilities.

Date of Government Version: 09/01/2015	Source: Environmental Protection Agency
Date Data Arrived at EDR: 09/03/2015	Telephone: 202-566-1917
Date Made Active in Reports: 11/03/2015	Last EDR Contact: 05/18/2016
Number of Days to Update: 61	Next Scheduled EDR Contact: 08/29/2016
	Data Release Frequency: Quarterly

EPA WATCH LIST: EPA WATCH LIST

EPA maintains a "Watch List" to facilitate dialogue between EPA, state and local environmental agencies on enforcement matters relating to facilities with alleged violations identified as either significant or high priority. Being on the Watch List does not mean that the facility has actually violated the law only that an investigation by EPA or a state or local environmental agency has led those organizations to allege that an unproven violation has in fact occurred. Being on the Watch List does not represent a higher level of concern regarding the alleged violations that were detected, but instead indicates cases requiring additional dialogue between EPA, state and local agencies - primarily because of the length of time the alleged violation has gone unaddressed or unresolved.

Date of Government Version: 08/30/2013	Source: Environmental Protection Agency
Date Data Arrived at EDR: 03/21/2014	Telephone: 617-520-3000
Date Made Active in Reports: 06/17/2014	Last EDR Contact: 05/09/2016
Number of Days to Update: 88	Next Scheduled EDR Contact: 08/22/2016
	Data Release Frequency: Quarterly

2020 COR ACTION: 2020 Corrective Action Program List

The EPA has set ambitious goals for the RCRA Corrective Action program by creating the 2020 Corrective Action Universe. This RCRA cleanup baseline includes facilities expected to need corrective action. The 2020 universe contains a wide variety of sites. Some properties are heavily contaminated while others were contaminated but have since been cleaned up. Still others have not been fully investigated yet, and may require little or no remediation. Inclusion in the 2020 Universe does not necessarily imply failure on the part of a facility to meet its RCRA obligations.

Date of Government Version: 04/22/2013	Source: Environmental Protection Agency
Date Data Arrived at EDR: 03/03/2015	Telephone: 703-308-4044
Date Made Active in Reports: 03/09/2015	Last EDR Contact: 05/12/2016
Number of Days to Update: 6	Next Scheduled EDR Contact: 08/22/2016
	Data Release Frequency: Varies

TSCA: Toxic Substances Control Act

Toxic Substances Control Act. TSCA identifies manufacturers and importers of chemical substances included on the TSCA Chemical Substance Inventory list. It includes data on the production volume of these substances by plant site.

Date of Government Version: 12/31/2012	Source: EPA
Date Data Arrived at EDR: 01/15/2015	Telephone: 202-260-5521
Date Made Active in Reports: 01/29/2015	Last EDR Contact: 03/24/2016
Number of Days to Update: 14	Next Scheduled EDR Contact: 07/04/2016
	Data Release Frequency: Every 4 Years

TRIS: Toxic Chemical Release Inventory System

Toxic Release Inventory System. TRIS identifies facilities which release toxic chemicals to the air, water and land in reportable quantities under SARA Title III Section 313.

GOVERNMENT RECORDS SEARCHED / DATA CURRENCY TRACKING

Date of Government Version: 12/31/2014
Date Data Arrived at EDR: 11/24/2015
Date Made Active in Reports: 04/05/2016
Number of Days to Update: 133

Source: EPA
Telephone: 202-566-0250
Last EDR Contact: 05/24/2016
Next Scheduled EDR Contact: 09/05/2016
Data Release Frequency: Annually

SSTS: Section 7 Tracking Systems

Section 7 of the Federal Insecticide, Fungicide and Rodenticide Act, as amended (92 Stat. 829) requires all registered pesticide-producing establishments to submit a report to the Environmental Protection Agency by March 1st each year. Each establishment must report the types and amounts of pesticides, active ingredients and devices being produced, and those having been produced and sold or distributed in the past year.

Date of Government Version: 12/31/2009
Date Data Arrived at EDR: 12/10/2010
Date Made Active in Reports: 02/25/2011
Number of Days to Update: 77

Source: EPA
Telephone: 202-564-4203
Last EDR Contact: 04/25/2016
Next Scheduled EDR Contact: 08/08/2016
Data Release Frequency: Annually

ROD: Records Of Decision

Record of Decision. ROD documents mandate a permanent remedy at an NPL (Superfund) site containing technical and health information to aid in the cleanup.

Date of Government Version: 11/25/2013
Date Data Arrived at EDR: 12/12/2013
Date Made Active in Reports: 02/24/2014
Number of Days to Update: 74

Source: EPA
Telephone: 703-416-0223
Last EDR Contact: 06/07/2016
Next Scheduled EDR Contact: 09/19/2016
Data Release Frequency: Annually

RMP: Risk Management Plans

When Congress passed the Clean Air Act Amendments of 1990, it required EPA to publish regulations and guidance for chemical accident prevention at facilities using extremely hazardous substances. The Risk Management Program Rule (RMP Rule) was written to implement Section 112(r) of these amendments. The rule, which built upon existing industry codes and standards, requires companies of all sizes that use certain flammable and toxic substances to develop a Risk Management Program, which includes a(n): Hazard assessment that details the potential effects of an accidental release, an accident history of the last five years, and an evaluation of worst-case and alternative accidental releases; Prevention program that includes safety precautions and maintenance, monitoring, and employee training measures; and Emergency response program that spells out emergency health care, employee training measures and procedures for informing the public and response agencies (e.g the fire department) should an accident occur.

Date of Government Version: 08/01/2015
Date Data Arrived at EDR: 08/26/2015
Date Made Active in Reports: 11/03/2015
Number of Days to Update: 69

Source: Environmental Protection Agency
Telephone: 202-564-8600
Last EDR Contact: 04/25/2016
Next Scheduled EDR Contact: 08/08/2016
Data Release Frequency: Varies

RAATS: RCRA Administrative Action Tracking System

RCRA Administration Action Tracking System. RAATS contains records based on enforcement actions issued under RCRA pertaining to major violators and includes administrative and civil actions brought by the EPA. For administration actions after September 30, 1995, data entry in the RAATS database was discontinued. EPA will retain a copy of the database for historical records. It was necessary to terminate RAATS because a decrease in agency resources made it impossible to continue to update the information contained in the database.

Date of Government Version: 04/17/1995
Date Data Arrived at EDR: 07/03/1995
Date Made Active in Reports: 08/07/1995
Number of Days to Update: 35

Source: EPA
Telephone: 202-564-4104
Last EDR Contact: 06/02/2008
Next Scheduled EDR Contact: 09/01/2008
Data Release Frequency: No Update Planned

GOVERNMENT RECORDS SEARCHED / DATA CURRENCY TRACKING

PRP: Potentially Responsible Parties

A listing of verified Potentially Responsible Parties

Date of Government Version: 10/25/2013	Source: EPA
Date Data Arrived at EDR: 10/17/2014	Telephone: 202-564-6023
Date Made Active in Reports: 10/20/2014	Last EDR Contact: 05/12/2016
Number of Days to Update: 3	Next Scheduled EDR Contact: 08/22/2016
	Data Release Frequency: Quarterly

PADS: PCB Activity Database System

PCB Activity Database. PADS Identifies generators, transporters, commercial storers and/or brokers and disposers of PCB's who are required to notify the EPA of such activities.

Date of Government Version: 07/01/2014	Source: EPA
Date Data Arrived at EDR: 10/15/2014	Telephone: 202-566-0500
Date Made Active in Reports: 11/17/2014	Last EDR Contact: 04/12/2016
Number of Days to Update: 33	Next Scheduled EDR Contact: 07/25/2016
	Data Release Frequency: Annually

ICIS: Integrated Compliance Information System

The Integrated Compliance Information System (ICIS) supports the information needs of the national enforcement and compliance program as well as the unique needs of the National Pollutant Discharge Elimination System (NPDES) program.

Date of Government Version: 01/23/2015	Source: Environmental Protection Agency
Date Data Arrived at EDR: 02/06/2015	Telephone: 202-564-5088
Date Made Active in Reports: 03/09/2015	Last EDR Contact: 04/08/2016
Number of Days to Update: 31	Next Scheduled EDR Contact: 07/25/2016
	Data Release Frequency: Quarterly

FTTS: FIFRA/ TSCA Tracking System - FIFRA (Federal Insecticide, Fungicide, & Rodenticide Act)/TSCA (Toxic Substances Control Act)

FTTS tracks administrative cases and pesticide enforcement actions and compliance activities related to FIFRA, TSCA and EPCRA (Emergency Planning and Community Right-to-Know Act). To maintain currency, EDR contacts the Agency on a quarterly basis.

Date of Government Version: 04/09/2009	Source: EPA/Office of Prevention, Pesticides and Toxic Substances
Date Data Arrived at EDR: 04/16/2009	Telephone: 202-566-1667
Date Made Active in Reports: 05/11/2009	Last EDR Contact: 05/20/2016
Number of Days to Update: 25	Next Scheduled EDR Contact: 09/05/2016
	Data Release Frequency: Quarterly

FTTS INSP: FIFRA/ TSCA Tracking System - FIFRA (Federal Insecticide, Fungicide, & Rodenticide Act)/TSCA (Toxic Substances Control Act)

A listing of FIFRA/TSCA Tracking System (FTTS) inspections and enforcements.

Date of Government Version: 04/09/2009	Source: EPA
Date Data Arrived at EDR: 04/16/2009	Telephone: 202-566-1667
Date Made Active in Reports: 05/11/2009	Last EDR Contact: 05/20/2016
Number of Days to Update: 25	Next Scheduled EDR Contact: 09/05/2016
	Data Release Frequency: Quarterly

MLTS: Material Licensing Tracking System

MLTS is maintained by the Nuclear Regulatory Commission and contains a list of approximately 8,100 sites which possess or use radioactive materials and which are subject to NRC licensing requirements. To maintain currency, EDR contacts the Agency on a quarterly basis.

Date of Government Version: 03/07/2016	Source: Nuclear Regulatory Commission
Date Data Arrived at EDR: 03/18/2016	Telephone: 301-415-7169
Date Made Active in Reports: 04/15/2016	Last EDR Contact: 05/06/2016
Number of Days to Update: 28	Next Scheduled EDR Contact: 08/22/2016
	Data Release Frequency: Quarterly

GOVERNMENT RECORDS SEARCHED / DATA CURRENCY TRACKING

COAL ASH DOE: Steam-Electric Plant Operation Data

A listing of power plants that store ash in surface ponds.

Date of Government Version: 12/31/2005	Source: Department of Energy
Date Data Arrived at EDR: 08/07/2009	Telephone: 202-586-8719
Date Made Active in Reports: 10/22/2009	Last EDR Contact: 06/09/2016
Number of Days to Update: 76	Next Scheduled EDR Contact: 09/19/2016
	Data Release Frequency: Varies

COAL ASH EPA: Coal Combustion Residues Surface Impoundments List

A listing of coal combustion residues surface impoundments with high hazard potential ratings.

Date of Government Version: 07/01/2014	Source: Environmental Protection Agency
Date Data Arrived at EDR: 09/10/2014	Telephone: N/A
Date Made Active in Reports: 10/20/2014	Last EDR Contact: 06/10/2016
Number of Days to Update: 40	Next Scheduled EDR Contact: 09/19/2016
	Data Release Frequency: Varies

PCB TRANSFORMER: PCB Transformer Registration Database

The database of PCB transformer registrations that includes all PCB registration submittals.

Date of Government Version: 02/01/2011	Source: Environmental Protection Agency
Date Data Arrived at EDR: 10/19/2011	Telephone: 202-566-0517
Date Made Active in Reports: 01/10/2012	Last EDR Contact: 04/26/2016
Number of Days to Update: 83	Next Scheduled EDR Contact: 08/08/2016
	Data Release Frequency: Varies

RADINFO: Radiation Information Database

The Radiation Information Database (RADINFO) contains information about facilities that are regulated by U.S. Environmental Protection Agency (EPA) regulations for radiation and radioactivity.

Date of Government Version: 07/07/2015	Source: Environmental Protection Agency
Date Data Arrived at EDR: 07/09/2015	Telephone: 202-343-9775
Date Made Active in Reports: 09/16/2015	Last EDR Contact: 04/08/2016
Number of Days to Update: 69	Next Scheduled EDR Contact: 07/18/2016
	Data Release Frequency: Quarterly

HIST FTTS: FIFRA/TSCA Tracking System Administrative Case Listing

A complete administrative case listing from the FIFRA/TSCA Tracking System (FTTS) for all ten EPA regions. The information was obtained from the National Compliance Database (NCDB). NCDB supports the implementation of FIFRA (Federal Insecticide, Fungicide, and Rodenticide Act) and TSCA (Toxic Substances Control Act). Some EPA regions are now closing out records. Because of that, and the fact that some EPA regions are not providing EPA Headquarters with updated records, it was decided to create a HIST FTTS database. It included records that may not be included in the newer FTTS database updates. This database is no longer updated.

Date of Government Version: 10/19/2006	Source: Environmental Protection Agency
Date Data Arrived at EDR: 03/01/2007	Telephone: 202-564-2501
Date Made Active in Reports: 04/10/2007	Last EDR Contact: 12/17/2007
Number of Days to Update: 40	Next Scheduled EDR Contact: 03/17/2008
	Data Release Frequency: No Update Planned

HIST FTTS INSP: FIFRA/TSCA Tracking System Inspection & Enforcement Case Listing

A complete inspection and enforcement case listing from the FIFRA/TSCA Tracking System (FTTS) for all ten EPA regions. The information was obtained from the National Compliance Database (NCDB). NCDB supports the implementation of FIFRA (Federal Insecticide, Fungicide, and Rodenticide Act) and TSCA (Toxic Substances Control Act). Some EPA regions are now closing out records. Because of that, and the fact that some EPA regions are not providing EPA Headquarters with updated records, it was decided to create a HIST FTTS database. It included records that may not be included in the newer FTTS database updates. This database is no longer updated.

GOVERNMENT RECORDS SEARCHED / DATA CURRENCY TRACKING

Date of Government Version: 10/19/2006
Date Data Arrived at EDR: 03/01/2007
Date Made Active in Reports: 04/10/2007
Number of Days to Update: 40

Source: Environmental Protection Agency
Telephone: 202-564-2501
Last EDR Contact: 12/17/2008
Next Scheduled EDR Contact: 03/17/2008
Data Release Frequency: No Update Planned

DOT OPS: Incident and Accident Data

Department of Transportation, Office of Pipeline Safety Incident and Accident data.

Date of Government Version: 07/31/2012
Date Data Arrived at EDR: 08/07/2012
Date Made Active in Reports: 09/18/2012
Number of Days to Update: 42

Source: Department of Transportation, Office of Pipeline Safety
Telephone: 202-366-4595
Last EDR Contact: 05/04/2016
Next Scheduled EDR Contact: 08/15/2016
Data Release Frequency: Varies

CONSENT: Superfund (CERCLA) Consent Decrees

Major legal settlements that establish responsibility and standards for cleanup at NPL (Superfund) sites. Released periodically by United States District Courts after settlement by parties to litigation matters.

Date of Government Version: 12/31/2014
Date Data Arrived at EDR: 04/17/2015
Date Made Active in Reports: 06/02/2015
Number of Days to Update: 46

Source: Department of Justice, Consent Decree Library
Telephone: Varies
Last EDR Contact: 03/24/2016
Next Scheduled EDR Contact: 07/11/2016
Data Release Frequency: Varies

BRS: Biennial Reporting System

The Biennial Reporting System is a national system administered by the EPA that collects data on the generation and management of hazardous waste. BRS captures detailed data from two groups: Large Quantity Generators (LQG) and Treatment, Storage, and Disposal Facilities.

Date of Government Version: 12/31/2013
Date Data Arrived at EDR: 02/24/2015
Date Made Active in Reports: 09/30/2015
Number of Days to Update: 218

Source: EPA/NTIS
Telephone: 800-424-9346
Last EDR Contact: 05/27/2016
Next Scheduled EDR Contact: 09/05/2016
Data Release Frequency: Biennially

INDIAN RESERV: Indian Reservations

This map layer portrays Indian administered lands of the United States that have any area equal to or greater than 640 acres.

Date of Government Version: 12/31/2005
Date Data Arrived at EDR: 12/08/2006
Date Made Active in Reports: 01/11/2007
Number of Days to Update: 34

Source: USGS
Telephone: 202-208-3710
Last EDR Contact: 04/15/2016
Next Scheduled EDR Contact: 07/25/2016
Data Release Frequency: Semi-Annually

FUSRAP: Formerly Utilized Sites Remedial Action Program

DOE established the Formerly Utilized Sites Remedial Action Program (FUSRAP) in 1974 to remediate sites where radioactive contamination remained from Manhattan Project and early U.S. Atomic Energy Commission (AEC) operations.

Date of Government Version: 03/11/2016
Date Data Arrived at EDR: 03/15/2016
Date Made Active in Reports: 06/03/2016
Number of Days to Update: 80

Source: Department of Energy
Telephone: 202-586-3559
Last EDR Contact: 05/09/2016
Next Scheduled EDR Contact: 08/22/2016
Data Release Frequency: Varies

UMTRA: Uranium Mill Tailings Sites

Uranium ore was mined by private companies for federal government use in national defense programs. When the mills shut down, large piles of the sand-like material (mill tailings) remain after uranium has been extracted from the ore. Levels of human exposure to radioactive materials from the piles are low; however, in some cases tailings were used as construction materials before the potential health hazards of the tailings were recognized.

GOVERNMENT RECORDS SEARCHED / DATA CURRENCY TRACKING

Date of Government Version: 09/14/2010
Date Data Arrived at EDR: 10/07/2011
Date Made Active in Reports: 03/01/2012
Number of Days to Update: 146

Source: Department of Energy
Telephone: 505-845-0011
Last EDR Contact: 05/23/2016
Next Scheduled EDR Contact: 09/05/2016
Data Release Frequency: Varies

LEAD SMELTER 1: Lead Smelter Sites

A listing of former lead smelter site locations.

Date of Government Version: 11/25/2014
Date Data Arrived at EDR: 11/26/2014
Date Made Active in Reports: 01/29/2015
Number of Days to Update: 64

Source: Environmental Protection Agency
Telephone: 703-603-8787
Last EDR Contact: 04/07/2016
Next Scheduled EDR Contact: 07/18/2016
Data Release Frequency: Varies

LEAD SMELTER 2: Lead Smelter Sites

A list of several hundred sites in the U.S. where secondary lead smelting was done from 1931 and 1964. These sites may pose a threat to public health through ingestion or inhalation of contaminated soil or dust

Date of Government Version: 04/05/2001
Date Data Arrived at EDR: 10/27/2010
Date Made Active in Reports: 12/02/2010
Number of Days to Update: 36

Source: American Journal of Public Health
Telephone: 703-305-6451
Last EDR Contact: 12/02/2009
Next Scheduled EDR Contact: N/A
Data Release Frequency: No Update Planned

US AIRS (AFS): Aerometric Information Retrieval System Facility Subsystem (AFS)

The database is a sub-system of Aerometric Information Retrieval System (AIRS). AFS contains compliance data on air pollution point sources regulated by the U.S. EPA and/or state and local air regulatory agencies. This information comes from source reports by various stationary sources of air pollution, such as electric power plants, steel mills, factories, and universities, and provides information about the air pollutants they produce. Action, air program, air program pollutant, and general level plant data. It is used to track emissions and compliance data from industrial plants.

Date of Government Version: 10/20/2015
Date Data Arrived at EDR: 10/27/2015
Date Made Active in Reports: 01/04/2016
Number of Days to Update: 69

Source: EPA
Telephone: 202-564-2496
Last EDR Contact: 03/24/2016
Next Scheduled EDR Contact: 07/11/2016
Data Release Frequency: Annually

US AIRS MINOR: Air Facility System Data

A listing of minor source facilities.

Date of Government Version: 10/20/2015
Date Data Arrived at EDR: 10/27/2015
Date Made Active in Reports: 01/04/2016
Number of Days to Update: 69

Source: EPA
Telephone: 202-564-2496
Last EDR Contact: 03/24/2016
Next Scheduled EDR Contact: 07/11/2016
Data Release Frequency: Annually

US MINES: Mines Master Index File

Contains all mine identification numbers issued for mines active or opened since 1971. The data also includes violation information.

Date of Government Version: 02/09/2016
Date Data Arrived at EDR: 03/02/2016
Date Made Active in Reports: 04/15/2016
Number of Days to Update: 44

Source: Department of Labor, Mine Safety and Health Administration
Telephone: 303-231-5959
Last EDR Contact: 06/02/2016
Next Scheduled EDR Contact: 09/12/2016
Data Release Frequency: Semi-Annually

US MINES 2: Ferrous and Nonferrous Metal Mines Database Listing

This map layer includes ferrous (ferrous metal mines are facilities that extract ferrous metals, such as iron ore or molybdenum) and nonferrous (Nonferrous metal mines are facilities that extract nonferrous metals, such as gold, silver, copper, zinc, and lead) metal mines in the United States.

GOVERNMENT RECORDS SEARCHED / DATA CURRENCY TRACKING

Date of Government Version: 12/05/2005	Source: USGS
Date Data Arrived at EDR: 02/29/2008	Telephone: 703-648-7709
Date Made Active in Reports: 04/18/2008	Last EDR Contact: 06/03/2016
Number of Days to Update: 49	Next Scheduled EDR Contact: 09/12/2016
	Data Release Frequency: Varies

US MINES 3: Active Mines & Mineral Plants Database Listing

Active Mines and Mineral Processing Plant operations for commodities monitored by the Minerals Information Team of the USGS.

Date of Government Version: 04/14/2011	Source: USGS
Date Data Arrived at EDR: 06/08/2011	Telephone: 703-648-7709
Date Made Active in Reports: 09/13/2011	Last EDR Contact: 06/03/2016
Number of Days to Update: 97	Next Scheduled EDR Contact: 09/12/2016
	Data Release Frequency: Varies

FINDS: Facility Index System/Facility Registry System

Facility Index System. FINDS contains both facility information and 'pointers' to other sources that contain more detail. EDR includes the following FINDS databases in this report: PCS (Permit Compliance System), AIRS (Aerometric Information Retrieval System), DOCKET (Enforcement Docket used to manage and track information on civil judicial enforcement cases for all environmental statutes), FURS (Federal Underground Injection Control), C-DOCKET (Criminal Docket System used to track criminal enforcement actions for all environmental statutes), FFIS (Federal Facilities Information System), STATE (State Environmental Laws and Statutes), and PADS (PCB Activity Data System).

Date of Government Version: 07/20/2015	Source: EPA
Date Data Arrived at EDR: 09/09/2015	Telephone: (415) 947-8000
Date Made Active in Reports: 11/03/2015	Last EDR Contact: 06/08/2016
Number of Days to Update: 55	Next Scheduled EDR Contact: 09/19/2016
	Data Release Frequency: Quarterly

UXO: Unexploded Ordnance Sites

A listing of unexploded ordnance site locations

Date of Government Version: 10/25/2015	Source: Department of Defense
Date Data Arrived at EDR: 01/29/2016	Telephone: 571-373-0407
Date Made Active in Reports: 04/05/2016	Last EDR Contact: 06/20/2016
Number of Days to Update: 67	Next Scheduled EDR Contact: 10/03/2016
	Data Release Frequency: Varies

DOCKET HWC: Hazardous Waste Compliance Docket Listing

A complete list of the Federal Agency Hazardous Waste Compliance Docket Facilities.

Date of Government Version: 03/01/2016	Source: Environmental Protection Agency
Date Data Arrived at EDR: 03/03/2016	Telephone: 202-564-0527
Date Made Active in Reports: 04/05/2016	Last EDR Contact: 05/25/2016
Number of Days to Update: 33	Next Scheduled EDR Contact: 09/12/2016
	Data Release Frequency: Varies

CA BOND EXP. PLAN: Bond Expenditure Plan

Department of Health Services developed a site-specific expenditure plan as the basis for an appropriation of Hazardous Substance Cleanup Bond Act funds. It is not updated.

Date of Government Version: 01/01/1989	Source: Department of Health Services
Date Data Arrived at EDR: 07/27/1994	Telephone: 916-255-2118
Date Made Active in Reports: 08/02/1994	Last EDR Contact: 05/31/1994
Number of Days to Update: 6	Next Scheduled EDR Contact: N/A
	Data Release Frequency: No Update Planned

CORTESE: "Cortese" Hazardous Waste & Substances Sites List

The sites for the list are designated by the State Water Resource Control Board (LUST), the Integrated Waste Board (SWF/LS), and the Department of Toxic Substances Control (Cal-Sites).

GOVERNMENT RECORDS SEARCHED / DATA CURRENCY TRACKING

Date of Government Version: 03/28/2016
Date Data Arrived at EDR: 03/30/2016
Date Made Active in Reports: 05/09/2016
Number of Days to Update: 40

Source: CAL EPA/Office of Emergency Information
Telephone: 916-323-3400
Last EDR Contact: 03/30/2016
Next Scheduled EDR Contact: 07/11/2016
Data Release Frequency: Quarterly

DRYCLEANERS: Cleaner Facilities

A list of drycleaner related facilities that have EPA ID numbers. These are facilities with certain SIC codes: power laundries, family and commercial; garment pressing and cleaner's agents; linen supply; coin-operated laundries and cleaning; drycleaning plants, except rugs; carpet and upholster cleaning; industrial launderers; laundry and garment services.

Date of Government Version: 02/08/2016
Date Data Arrived at EDR: 02/24/2016
Date Made Active in Reports: 04/01/2016
Number of Days to Update: 37

Source: Department of Toxic Substance Control
Telephone: 916-327-4498
Last EDR Contact: 06/02/2016
Next Scheduled EDR Contact: 09/19/2016
Data Release Frequency: Annually

EMI: Emissions Inventory Data

Toxics and criteria pollutant emissions data collected by the ARB and local air pollution agencies.

Date of Government Version: 12/31/2014
Date Data Arrived at EDR: 03/22/2016
Date Made Active in Reports: 05/09/2016
Number of Days to Update: 48

Source: California Air Resources Board
Telephone: 916-322-2990
Last EDR Contact: 03/22/2016
Next Scheduled EDR Contact: 07/04/2016
Data Release Frequency: Varies

ENF: Enforcement Action Listing

A listing of Water Board Enforcement Actions. Formal is everything except Oral/Verbal Communication, Notice of Violation, Expedited Payment Letter, and Staff Enforcement Letter.

Date of Government Version: 01/26/2016
Date Data Arrived at EDR: 01/29/2016
Date Made Active in Reports: 03/22/2016
Number of Days to Update: 53

Source: State Water Resources Control Board
Telephone: 916-445-9379
Last EDR Contact: 05/23/2016
Next Scheduled EDR Contact: 08/08/2016
Data Release Frequency: Varies

Financial Assurance 1: Financial Assurance Information Listing

Financial Assurance information

Date of Government Version: 04/25/2016
Date Data Arrived at EDR: 04/29/2016
Date Made Active in Reports: 06/21/2016
Number of Days to Update: 53

Source: Department of Toxic Substances Control
Telephone: 916-255-3628
Last EDR Contact: 04/21/2016
Next Scheduled EDR Contact: 08/08/2016
Data Release Frequency: Varies

Financial Assurance 2: Financial Assurance Information Listing

A listing of financial assurance information for solid waste facilities. Financial assurance is intended to ensure that resources are available to pay for the cost of closure, post-closure care, and corrective measures if the owner or operator of a regulated facility is unable or unwilling to pay.

Date of Government Version: 02/17/2016
Date Data Arrived at EDR: 02/23/2016
Date Made Active in Reports: 04/01/2016
Number of Days to Update: 38

Source: California Integrated Waste Management Board
Telephone: 916-341-6066
Last EDR Contact: 05/25/2016
Next Scheduled EDR Contact: 08/29/2016
Data Release Frequency: Varies

HAZNET: Facility and Manifest Data

Facility and Manifest Data. The data is extracted from the copies of hazardous waste manifests received each year by the DTSC. The annual volume of manifests is typically 700,000 - 1,000,000 annually, representing approximately 350,000 - 500,000 shipments. Data are from the manifests submitted without correction, and therefore many contain some invalid values for data elements such as generator ID, TSD ID, waste category, and disposal method. This database begins with calendar year 1993.

GOVERNMENT RECORDS SEARCHED / DATA CURRENCY TRACKING

Date of Government Version: 12/31/2014
Date Data Arrived at EDR: 10/14/2015
Date Made Active in Reports: 12/11/2015
Number of Days to Update: 58

Source: California Environmental Protection Agency
Telephone: 916-255-1136
Last EDR Contact: 04/15/2016
Next Scheduled EDR Contact: 07/25/2016
Data Release Frequency: Annually

HIST CORTESE: Hazardous Waste & Substance Site List

The sites for the list are designated by the State Water Resource Control Board [LUST], the Integrated Waste Board [SWF/LS], and the Department of Toxic Substances Control [CALSITES]. This listing is no longer updated by the state agency.

Date of Government Version: 04/01/2001
Date Data Arrived at EDR: 01/22/2009
Date Made Active in Reports: 04/08/2009
Number of Days to Update: 76

Source: Department of Toxic Substances Control
Telephone: 916-323-3400
Last EDR Contact: 01/22/2009
Next Scheduled EDR Contact: N/A
Data Release Frequency: No Update Planned

HWP: EnviroStor Permitted Facilities Listing

Detailed information on permitted hazardous waste facilities and corrective action ("cleanups") tracked in EnviroStor.

Date of Government Version: 02/22/2016
Date Data Arrived at EDR: 02/24/2016
Date Made Active in Reports: 04/01/2016
Number of Days to Update: 37

Source: Department of Toxic Substances Control
Telephone: 916-323-3400
Last EDR Contact: 05/25/2016
Next Scheduled EDR Contact: 09/05/2016
Data Release Frequency: Quarterly

HWT: Registered Hazardous Waste Transporter Database

A listing of hazardous waste transporters. In California, unless specifically exempted, it is unlawful for any person to transport hazardous wastes unless the person holds a valid registration issued by DTSC. A hazardous waste transporter registration is valid for one year and is assigned a unique registration number.

Date of Government Version: 04/11/2016
Date Data Arrived at EDR: 04/12/2016
Date Made Active in Reports: 06/01/2016
Number of Days to Update: 50

Source: Department of Toxic Substances Control
Telephone: 916-440-7145
Last EDR Contact: 04/12/2016
Next Scheduled EDR Contact: 07/25/2016
Data Release Frequency: Quarterly

MINES: Mines Site Location Listing

A listing of mine site locations from the Office of Mine Reclamation.

Date of Government Version: 03/15/2016
Date Data Arrived at EDR: 03/16/2016
Date Made Active in Reports: 05/09/2016
Number of Days to Update: 54

Source: Department of Conservation
Telephone: 916-322-1080
Last EDR Contact: 06/14/2016
Next Scheduled EDR Contact: 09/26/2016
Data Release Frequency: Varies

MWMP: Medical Waste Management Program Listing

The Medical Waste Management Program (MWMP) ensures the proper handling and disposal of medical waste by permitting and inspecting medical waste Offsite Treatment Facilities (PDF) and Transfer Stations (PDF) throughout the state. MWMP also oversees all Medical Waste Transporters.

Date of Government Version: 02/29/2016
Date Data Arrived at EDR: 03/08/2016
Date Made Active in Reports: 05/04/2016
Number of Days to Update: 57

Source: Department of Public Health
Telephone: 916-558-1784
Last EDR Contact: 06/07/2016
Next Scheduled EDR Contact: 09/19/2016
Data Release Frequency: Varies

NPDES: NPDES Permits Listing

A listing of NPDES permits, including stormwater.

GOVERNMENT RECORDS SEARCHED / DATA CURRENCY TRACKING

Date of Government Version: 02/16/2016
Date Data Arrived at EDR: 02/17/2016
Date Made Active in Reports: 04/01/2016
Number of Days to Update: 44

Source: State Water Resources Control Board
Telephone: 916-445-9379
Last EDR Contact: 05/18/2016
Next Scheduled EDR Contact: 08/29/2016
Data Release Frequency: Quarterly

PEST LIC: Pesticide Regulation Licenses Listing

A listing of licenses and certificates issued by the Department of Pesticide Regulation. The DPR issues licenses and/or certificates to: Persons and businesses that apply or sell pesticides; Pest control dealers and brokers; Persons who advise on agricultural pesticide applications.

Date of Government Version: 03/07/2016
Date Data Arrived at EDR: 03/08/2016
Date Made Active in Reports: 05/16/2016
Number of Days to Update: 69

Source: Department of Pesticide Regulation
Telephone: 916-445-4038
Last EDR Contact: 06/07/2016
Next Scheduled EDR Contact: 09/19/2016
Data Release Frequency: Quarterly

PROC: Certified Processors Database

A listing of certified processors.

Date of Government Version: 03/15/2016
Date Data Arrived at EDR: 03/16/2016
Date Made Active in Reports: 05/09/2016
Number of Days to Update: 54

Source: Department of Conservation
Telephone: 916-323-3836
Last EDR Contact: 06/14/2016
Next Scheduled EDR Contact: 09/26/2016
Data Release Frequency: Quarterly

NOTIFY 65: Proposition 65 Records

Listings of all Proposition 65 incidents reported to counties by the State Water Resources Control Board and the Regional Water Quality Control Board. This database is no longer updated by the reporting agency.

Date of Government Version: 09/10/2015
Date Data Arrived at EDR: 01/05/2016
Date Made Active in Reports: 02/12/2016
Number of Days to Update: 38

Source: State Water Resources Control Board
Telephone: 916-445-3846
Last EDR Contact: 06/15/2016
Next Scheduled EDR Contact: 10/03/2016
Data Release Frequency: No Update Planned

UIC: UIC Listing

A listing of wells identified as underground injection wells, in the California Oil and Gas Wells database.

Date of Government Version: 02/12/2016
Date Data Arrived at EDR: 03/16/2016
Date Made Active in Reports: 06/13/2016
Number of Days to Update: 89

Source: Department of Conservation
Telephone: 916-445-2408
Last EDR Contact: 06/16/2016
Next Scheduled EDR Contact: 09/26/2016
Data Release Frequency: Varies

WASTEWATER PITS: Oil Wastewater Pits Listing

Water officials discovered that oil producers have been dumping chemical-laden wastewater into hundreds of unlined pits that are operating without proper permits. Inspections completed by the Central Valley Regional Water Quality Control Board revealed the existence of previously unidentified waste sites. The water board's review found that more than one-third of the region's active disposal pits are operating without permission.

Date of Government Version: 04/15/2015
Date Data Arrived at EDR: 04/17/2015
Date Made Active in Reports: 06/23/2015
Number of Days to Update: 67

Source: RWQCB, Central Valley Region
Telephone: 559-445-5577
Last EDR Contact: 01/15/2016
Next Scheduled EDR Contact: 04/25/2016
Data Release Frequency: Varies

WDS: Waste Discharge System

Sites which have been issued waste discharge requirements.

GOVERNMENT RECORDS SEARCHED / DATA CURRENCY TRACKING

Date of Government Version: 06/19/2007
Date Data Arrived at EDR: 06/20/2007
Date Made Active in Reports: 06/29/2007
Number of Days to Update: 9

Source: State Water Resources Control Board
Telephone: 916-341-5227
Last EDR Contact: 05/20/2016
Next Scheduled EDR Contact: 09/05/2016
Data Release Frequency: Quarterly

WIP: Well Investigation Program Case List

Well Investigation Program case in the San Gabriel and San Fernando Valley area.

Date of Government Version: 07/03/2009
Date Data Arrived at EDR: 07/21/2009
Date Made Active in Reports: 08/03/2009
Number of Days to Update: 13

Source: Los Angeles Water Quality Control Board
Telephone: 213-576-6726
Last EDR Contact: 03/28/2016
Next Scheduled EDR Contact: 07/11/2016
Data Release Frequency: Varies

FUELS PROGRAM: EPA Fuels Program Registered Listing

This listing includes facilities that are registered under the Part 80 (Code of Federal Regulations) EPA Fuels Programs. All companies now are required to submit new and updated registrations.

Date of Government Version: 02/22/2016
Date Data Arrived at EDR: 02/24/2016
Date Made Active in Reports: 05/20/2016
Number of Days to Update: 86

Source: EPA
Telephone: 800-385-6164
Last EDR Contact: 05/25/2016
Next Scheduled EDR Contact: 09/05/2016
Data Release Frequency: Quarterly

ECHO: Enforcement & Compliance History Information

ECHO provides integrated compliance and enforcement information for about 800,000 regulated facilities nationwide.

Date of Government Version: 09/20/2015
Date Data Arrived at EDR: 09/23/2015
Date Made Active in Reports: 01/04/2016
Number of Days to Update: 103

Source: Environmental Protection Agency
Telephone: 202-564-2280
Last EDR Contact: 03/23/2016
Next Scheduled EDR Contact: 07/04/2016
Data Release Frequency: Quarterly

EDR HIGH RISK HISTORICAL RECORDS

EDR Exclusive Records

EDR MGP: EDR Proprietary Manufactured Gas Plants

The EDR Proprietary Manufactured Gas Plant Database includes records of coal gas plants (manufactured gas plants) compiled by EDR's researchers. Manufactured gas sites were used in the United States from the 1800's to 1950's to produce a gas that could be distributed and used as fuel. These plants used whale oil, rosin, coal, or a mixture of coal, oil, and water that also produced a significant amount of waste. Many of the byproducts of the gas production, such as coal tar (oily waste containing volatile and non-volatile chemicals), sludges, oils and other compounds are potentially hazardous to human health and the environment. The byproduct from this process was frequently disposed of directly at the plant site and can remain or spread slowly, serving as a continuous source of soil and groundwater contamination.

Date of Government Version: N/A
Date Data Arrived at EDR: N/A
Date Made Active in Reports: N/A
Number of Days to Update: N/A

Source: EDR, Inc.
Telephone: N/A
Last EDR Contact: N/A
Next Scheduled EDR Contact: N/A
Data Release Frequency: No Update Planned

EDR Hist Auto: EDR Exclusive Historic Gas Stations

EDR has searched selected national collections of business directories and has collected listings of potential gas station/filling station/service station sites that were available to EDR researchers. EDR's review was limited to those categories of sources that might, in EDR's opinion, include gas station/filling station/service station establishments. The categories reviewed included, but were not limited to gas, gas station, gasoline station, filling station, auto, automobile repair, auto service station, service station, etc. This database falls within a category of information EDR classifies as "High Risk Historical Records", or HRHR. EDR's HRHR effort presents unique and sometimes proprietary data about past sites and operations that typically create environmental concerns, but may not show up in current government records searches.

GOVERNMENT RECORDS SEARCHED / DATA CURRENCY TRACKING

Date of Government Version: N/A
Date Data Arrived at EDR: N/A
Date Made Active in Reports: N/A
Number of Days to Update: N/A

Source: EDR, Inc.
Telephone: N/A
Last EDR Contact: N/A
Next Scheduled EDR Contact: N/A
Data Release Frequency: Varies

EDR Hist Cleaner: EDR Exclusive Historic Dry Cleaners

EDR has searched selected national collections of business directories and has collected listings of potential dry cleaner sites that were available to EDR researchers. EDR's review was limited to those categories of sources that might, in EDR's opinion, include dry cleaning establishments. The categories reviewed included, but were not limited to dry cleaners, cleaners, laundry, laundromat, cleaning/laundry, wash & dry etc. This database falls within a category of information EDR classifies as "High Risk Historical Records", or HRHR. EDR's HRHR effort presents unique and sometimes proprietary data about past sites and operations that typically create environmental concerns, but may not show up in current government records searches.

Date of Government Version: N/A
Date Data Arrived at EDR: N/A
Date Made Active in Reports: N/A
Number of Days to Update: N/A

Source: EDR, Inc.
Telephone: N/A
Last EDR Contact: N/A
Next Scheduled EDR Contact: N/A
Data Release Frequency: Varies

EDR RECOVERED GOVERNMENT ARCHIVES

Exclusive Recovered Govt. Archives

RGA LF: Recovered Government Archive Solid Waste Facilities List

The EDR Recovered Government Archive Landfill database provides a list of landfills derived from historical databases and includes many records that no longer appear in current government lists. Compiled from Records formerly available from the Department of Resources Recycling and Recovery in California.

Date of Government Version: N/A
Date Data Arrived at EDR: 07/01/2013
Date Made Active in Reports: 01/13/2014
Number of Days to Update: 196

Source: Department of Resources Recycling and Recovery
Telephone: N/A
Last EDR Contact: 06/01/2012
Next Scheduled EDR Contact: N/A
Data Release Frequency: Varies

RGA LUST: Recovered Government Archive Leaking Underground Storage Tank

The EDR Recovered Government Archive Leaking Underground Storage Tank database provides a list of LUST incidents derived from historical databases and includes many records that no longer appear in current government lists. Compiled from Records formerly available from the State Water Resources Control Board in California.

Date of Government Version: N/A
Date Data Arrived at EDR: 07/01/2013
Date Made Active in Reports: 12/30/2013
Number of Days to Update: 182

Source: State Water Resources Control Board
Telephone: N/A
Last EDR Contact: 06/01/2012
Next Scheduled EDR Contact: N/A
Data Release Frequency: Varies

COUNTY RECORDS

ALAMEDA COUNTY:

Contaminated Sites

A listing of contaminated sites overseen by the Toxic Release Program (oil and groundwater contamination from chemical releases and spills) and the Leaking Underground Storage Tank Program (soil and ground water contamination from leaking petroleum USTs).

Date of Government Version: 04/12/2016
Date Data Arrived at EDR: 04/14/2016
Date Made Active in Reports: 06/01/2016
Number of Days to Update: 48

Source: Alameda County Environmental Health Services
Telephone: 510-567-6700
Last EDR Contact: 04/11/2016
Next Scheduled EDR Contact: 07/25/2016
Data Release Frequency: Semi-Annually

GOVERNMENT RECORDS SEARCHED / DATA CURRENCY TRACKING

Underground Tanks

Underground storage tank sites located in Alameda county.

Date of Government Version: 04/06/2016
Date Data Arrived at EDR: 04/14/2016
Date Made Active in Reports: 06/01/2016
Number of Days to Update: 48

Source: Alameda County Environmental Health Services
Telephone: 510-567-6700
Last EDR Contact: 04/11/2016
Next Scheduled EDR Contact: 07/25/2016
Data Release Frequency: Semi-Annually

AMADOR COUNTY:

CUPA Facility List

Cupa Facility List

Date of Government Version: 06/06/2016
Date Data Arrived at EDR: 06/09/2016
Date Made Active in Reports: 06/21/2016
Number of Days to Update: 12

Source: Amador County Environmental Health
Telephone: 209-223-6439
Last EDR Contact: 06/02/2016
Next Scheduled EDR Contact: 09/19/2016
Data Release Frequency: Varies

BUTTE COUNTY:

CUPA Facility Listing

Cupa facility list.

Date of Government Version: 06/02/2016
Date Data Arrived at EDR: 06/03/2016
Date Made Active in Reports: 06/21/2016
Number of Days to Update: 18

Source: Public Health Department
Telephone: 530-538-7149
Last EDR Contact: 05/23/2016
Next Scheduled EDR Contact: 07/25/2016
Data Release Frequency: No Update Planned

CALVERAS COUNTY:

CUPA Facility Listing

Cupa Facility Listing

Date of Government Version: 04/29/2016
Date Data Arrived at EDR: 05/03/2016
Date Made Active in Reports: 06/17/2016
Number of Days to Update: 45

Source: Calveras County Environmental Health
Telephone: 209-754-6399
Last EDR Contact: 03/28/2016
Next Scheduled EDR Contact: 07/11/2016
Data Release Frequency: Quarterly

COLUSA COUNTY:

CUPA Facility List

Cupa facility list.

Date of Government Version: 05/25/2016
Date Data Arrived at EDR: 05/26/2016
Date Made Active in Reports: 06/17/2016
Number of Days to Update: 22

Source: Health & Human Services
Telephone: 530-458-0396
Last EDR Contact: 05/23/2016
Next Scheduled EDR Contact: 08/22/2016
Data Release Frequency: Varies

CONTRA COSTA COUNTY:

GOVERNMENT RECORDS SEARCHED / DATA CURRENCY TRACKING

Site List

List includes sites from the underground tank, hazardous waste generator and business plan/2185 programs.

Date of Government Version: 02/24/2016
Date Data Arrived at EDR: 02/26/2016
Date Made Active in Reports: 04/01/2016
Number of Days to Update: 35

Source: Contra Costa Health Services Department
Telephone: 925-646-2286
Last EDR Contact: 05/02/2016
Next Scheduled EDR Contact: 08/15/2016
Data Release Frequency: Semi-Annually

DEL NORTE COUNTY:

CUPA Facility List

Cupa Facility list

Date of Government Version: 01/22/2016
Date Data Arrived at EDR: 02/05/2016
Date Made Active in Reports: 03/07/2016
Number of Days to Update: 31

Source: Del Norte County Environmental Health Division
Telephone: 707-465-0426
Last EDR Contact: 04/29/2016
Next Scheduled EDR Contact: 08/15/2016
Data Release Frequency: Varies

EL DORADO COUNTY:

CUPA Facility List

CUPA facility list.

Date of Government Version: 02/22/2016
Date Data Arrived at EDR: 02/24/2016
Date Made Active in Reports: 04/01/2016
Number of Days to Update: 37

Source: El Dorado County Environmental Management Department
Telephone: 530-621-6623
Last EDR Contact: 05/02/2016
Next Scheduled EDR Contact: 08/15/2016
Data Release Frequency: Varies

FRESNO COUNTY:

CUPA Resources List

Certified Unified Program Agency. CUPA's are responsible for implementing a unified hazardous materials and hazardous waste management regulatory program. The agency provides oversight of businesses that deal with hazardous materials, operate underground storage tanks or aboveground storage tanks.

Date of Government Version: 04/04/2016
Date Data Arrived at EDR: 04/06/2016
Date Made Active in Reports: 05/04/2016
Number of Days to Update: 28

Source: Dept. of Community Health
Telephone: 559-445-3271
Last EDR Contact: 04/04/2016
Next Scheduled EDR Contact: 07/18/2016
Data Release Frequency: Semi-Annually

HUMBOLDT COUNTY:

CUPA Facility List

CUPA facility list.

Date of Government Version: 03/16/2016
Date Data Arrived at EDR: 03/21/2016
Date Made Active in Reports: 05/04/2016
Number of Days to Update: 44

Source: Humboldt County Environmental Health
Telephone: N/A
Last EDR Contact: 05/23/2016
Next Scheduled EDR Contact: 09/05/2016
Data Release Frequency: Varies

IMPERIAL COUNTY:

GOVERNMENT RECORDS SEARCHED / DATA CURRENCY TRACKING

CUPA Facility List

Cupa facility list.

Date of Government Version: 04/26/2016
Date Data Arrived at EDR: 04/28/2016
Date Made Active in Reports: 06/17/2016
Number of Days to Update: 50

Source: San Diego Border Field Office
Telephone: 760-339-2777
Last EDR Contact: 04/21/2016
Next Scheduled EDR Contact: 08/08/2016
Data Release Frequency: Varies

INYO COUNTY:

CUPA Facility List

Cupa facility list.

Date of Government Version: 09/10/2013
Date Data Arrived at EDR: 09/11/2013
Date Made Active in Reports: 10/14/2013
Number of Days to Update: 33

Source: Inyo County Environmental Health Services
Telephone: 760-878-0238
Last EDR Contact: 05/23/2016
Next Scheduled EDR Contact: 09/05/2016
Data Release Frequency: Varies

KERN COUNTY:

Underground Storage Tank Sites & Tank Listing

Kern County Sites and Tanks Listing.

Date of Government Version: 03/01/2016
Date Data Arrived at EDR: 03/03/2016
Date Made Active in Reports: 05/09/2016
Number of Days to Update: 67

Source: Kern County Environment Health Services Department
Telephone: 661-862-8700
Last EDR Contact: 05/09/2016
Next Scheduled EDR Contact: 08/22/2016
Data Release Frequency: Quarterly

KINGS COUNTY:

CUPA Facility List

A listing of sites included in the county's Certified Unified Program Agency database. California's Secretary for Environmental Protection established the unified hazardous materials and hazardous waste regulatory program as required by chapter 6.11 of the California Health and Safety Code. The Unified Program consolidates the administration, permits, inspections, and enforcement activities.

Date of Government Version: 02/23/2016
Date Data Arrived at EDR: 02/25/2016
Date Made Active in Reports: 04/01/2016
Number of Days to Update: 36

Source: Kings County Department of Public Health
Telephone: 559-584-1411
Last EDR Contact: 05/23/2016
Next Scheduled EDR Contact: 09/05/2016
Data Release Frequency: Varies

LAKE COUNTY:

CUPA Facility List

Cupa facility list

Date of Government Version: 04/26/2016
Date Data Arrived at EDR: 04/27/2016
Date Made Active in Reports: 06/17/2016
Number of Days to Update: 51

Source: Lake County Environmental Health
Telephone: 707-263-1164
Last EDR Contact: 04/18/2016
Next Scheduled EDR Contact: 08/01/2016
Data Release Frequency: Varies

LOS ANGELES COUNTY:

GOVERNMENT RECORDS SEARCHED / DATA CURRENCY TRACKING

San Gabriel Valley Areas of Concern

San Gabriel Valley areas where VOC contamination is at or above the MCL as designated by region 9 EPA office.

Date of Government Version: 03/30/2009
Date Data Arrived at EDR: 03/31/2009
Date Made Active in Reports: 10/23/2009
Number of Days to Update: 206

Source: EPA Region 9
Telephone: 415-972-3178
Last EDR Contact: 06/15/2016
Next Scheduled EDR Contact: 07/04/2016
Data Release Frequency: No Update Planned

HMS: Street Number List

Industrial Waste and Underground Storage Tank Sites.

Date of Government Version: 03/30/2016
Date Data Arrived at EDR: 04/01/2016
Date Made Active in Reports: 05/09/2016
Number of Days to Update: 38

Source: Department of Public Works
Telephone: 626-458-3517
Last EDR Contact: 04/01/2016
Next Scheduled EDR Contact: 07/25/2016
Data Release Frequency: Semi-Annually

List of Solid Waste Facilities

Solid Waste Facilities in Los Angeles County.

Date of Government Version: 04/18/2016
Date Data Arrived at EDR: 04/20/2016
Date Made Active in Reports: 06/01/2016
Number of Days to Update: 42

Source: La County Department of Public Works
Telephone: 818-458-5185
Last EDR Contact: 04/20/2016
Next Scheduled EDR Contact: 08/01/2016
Data Release Frequency: Varies

City of Los Angeles Landfills

Landfills owned and maintained by the City of Los Angeles.

Date of Government Version: 01/01/2016
Date Data Arrived at EDR: 01/26/2016
Date Made Active in Reports: 03/22/2016
Number of Days to Update: 56

Source: Engineering & Construction Division
Telephone: 213-473-7869
Last EDR Contact: 04/18/2016
Next Scheduled EDR Contact: 08/01/2016
Data Release Frequency: Varies

Site Mitigation List

Industrial sites that have had some sort of spill or complaint.

Date of Government Version: 03/29/2016
Date Data Arrived at EDR: 04/06/2016
Date Made Active in Reports: 06/13/2016
Number of Days to Update: 68

Source: Community Health Services
Telephone: 323-890-7806
Last EDR Contact: 03/28/2016
Next Scheduled EDR Contact: 08/01/2016
Data Release Frequency: Annually

City of El Segundo Underground Storage Tank

Underground storage tank sites located in El Segundo city.

Date of Government Version: 03/30/2015
Date Data Arrived at EDR: 04/02/2015
Date Made Active in Reports: 04/13/2015
Number of Days to Update: 11

Source: City of El Segundo Fire Department
Telephone: 310-524-2236
Last EDR Contact: 04/18/2016
Next Scheduled EDR Contact: 08/01/2016
Data Release Frequency: Semi-Annually

City of Long Beach Underground Storage Tank

Underground storage tank sites located in the city of Long Beach.

Date of Government Version: 11/04/2015
Date Data Arrived at EDR: 11/13/2015
Date Made Active in Reports: 12/17/2015
Number of Days to Update: 34

Source: City of Long Beach Fire Department
Telephone: 562-570-2563
Last EDR Contact: 01/25/2016
Next Scheduled EDR Contact: 05/09/2016
Data Release Frequency: Annually

GOVERNMENT RECORDS SEARCHED / DATA CURRENCY TRACKING

City of Torrance Underground Storage Tank

Underground storage tank sites located in the city of Torrance.

Date of Government Version: 04/05/2016
Date Data Arrived at EDR: 04/26/2016
Date Made Active in Reports: 06/01/2016
Number of Days to Update: 36

Source: City of Torrance Fire Department
Telephone: 310-618-2973
Last EDR Contact: 01/11/2016
Next Scheduled EDR Contact: 04/25/2016
Data Release Frequency: Semi-Annually

MADERA COUNTY:

CUPA Facility List

A listing of sites included in the county's Certified Unified Program Agency database. California's Secretary for Environmental Protection established the unified hazardous materials and hazardous waste regulatory program as required by chapter 6.11 of the California Health and Safety Code. The Unified Program consolidates the administration, permits, inspections, and enforcement activities.

Date of Government Version: 03/02/2016
Date Data Arrived at EDR: 03/07/2016
Date Made Active in Reports: 05/04/2016
Number of Days to Update: 58

Source: Madera County Environmental Health
Telephone: 559-675-7823
Last EDR Contact: 05/23/2016
Next Scheduled EDR Contact: 09/05/2016
Data Release Frequency: Varies

MARIN COUNTY:

Underground Storage Tank Sites

Currently permitted USTs in Marin County.

Date of Government Version: 04/07/2016
Date Data Arrived at EDR: 04/26/2016
Date Made Active in Reports: 06/01/2016
Number of Days to Update: 36

Source: Public Works Department Waste Management
Telephone: 415-499-6647
Last EDR Contact: 04/18/2016
Next Scheduled EDR Contact: 07/18/2016
Data Release Frequency: Semi-Annually

MERCED COUNTY:

CUPA Facility List

CUPA facility list.

Date of Government Version: 02/26/2016
Date Data Arrived at EDR: 03/01/2016
Date Made Active in Reports: 05/04/2016
Number of Days to Update: 64

Source: Merced County Environmental Health
Telephone: 209-381-1094
Last EDR Contact: 06/15/2016
Next Scheduled EDR Contact: 09/05/2016
Data Release Frequency: Varies

MONO COUNTY:

CUPA Facility List

CUPA Facility List

Date of Government Version: 03/03/2016
Date Data Arrived at EDR: 03/07/2016
Date Made Active in Reports: 05/04/2016
Number of Days to Update: 58

Source: Mono County Health Department
Telephone: 760-932-5580
Last EDR Contact: 05/25/2016
Next Scheduled EDR Contact: 09/12/2016
Data Release Frequency: Varies

MONTEREY COUNTY:

GOVERNMENT RECORDS SEARCHED / DATA CURRENCY TRACKING

CUPA Facility Listing

CUPA Program listing from the Environmental Health Division.

Date of Government Version: 03/15/2016
Date Data Arrived at EDR: 03/18/2016
Date Made Active in Reports: 05/04/2016
Number of Days to Update: 47

Source: Monterey County Health Department
Telephone: 831-796-1297
Last EDR Contact: 05/23/2016
Next Scheduled EDR Contact: 09/05/2016
Data Release Frequency: Varies

NAPA COUNTY:

Sites With Reported Contamination

A listing of leaking underground storage tank sites located in Napa county.

Date of Government Version: 12/05/2011
Date Data Arrived at EDR: 12/06/2011
Date Made Active in Reports: 02/07/2012
Number of Days to Update: 63

Source: Napa County Department of Environmental Management
Telephone: 707-253-4269
Last EDR Contact: 05/25/2016
Next Scheduled EDR Contact: 09/12/2016
Data Release Frequency: No Update Planned

Closed and Operating Underground Storage Tank Sites

Underground storage tank sites located in Napa county.

Date of Government Version: 01/15/2008
Date Data Arrived at EDR: 01/16/2008
Date Made Active in Reports: 02/08/2008
Number of Days to Update: 23

Source: Napa County Department of Environmental Management
Telephone: 707-253-4269
Last EDR Contact: 05/25/2016
Next Scheduled EDR Contact: 09/12/2016
Data Release Frequency: No Update Planned

NEVADA COUNTY:

CUPA Facility List

CUPA facility list.

Date of Government Version: 04/18/2016
Date Data Arrived at EDR: 05/06/2016
Date Made Active in Reports: 06/17/2016
Number of Days to Update: 42

Source: Community Development Agency
Telephone: 530-265-1467
Last EDR Contact: 04/29/2016
Next Scheduled EDR Contact: 08/15/2016
Data Release Frequency: Varies

ORANGE COUNTY:

List of Industrial Site Cleanups

Petroleum and non-petroleum spills.

Date of Government Version: 05/01/2016
Date Data Arrived at EDR: 05/17/2016
Date Made Active in Reports: 06/21/2016
Number of Days to Update: 35

Source: Health Care Agency
Telephone: 714-834-3446
Last EDR Contact: 05/09/2016
Next Scheduled EDR Contact: 08/22/2016
Data Release Frequency: Annually

List of Underground Storage Tank Cleanups

Orange County Underground Storage Tank Cleanups (LUST).

Date of Government Version: 05/01/2016
Date Data Arrived at EDR: 05/17/2016
Date Made Active in Reports: 06/21/2016
Number of Days to Update: 35

Source: Health Care Agency
Telephone: 714-834-3446
Last EDR Contact: 05/09/2016
Next Scheduled EDR Contact: 08/22/2016
Data Release Frequency: Quarterly

GOVERNMENT RECORDS SEARCHED / DATA CURRENCY TRACKING

List of Underground Storage Tank Facilities

Orange County Underground Storage Tank Facilities (UST).

Date of Government Version: 05/01/2016	Source: Health Care Agency
Date Data Arrived at EDR: 05/11/2016	Telephone: 714-834-3446
Date Made Active in Reports: 06/01/2016	Last EDR Contact: 05/11/2016
Number of Days to Update: 21	Next Scheduled EDR Contact: 08/22/2016
	Data Release Frequency: Quarterly

PLACER COUNTY:

Master List of Facilities

List includes aboveground tanks, underground tanks and cleanup sites.

Date of Government Version: 03/07/2016	Source: Placer County Health and Human Services
Date Data Arrived at EDR: 03/09/2016	Telephone: 530-745-2363
Date Made Active in Reports: 05/04/2016	Last EDR Contact: 06/15/2016
Number of Days to Update: 56	Next Scheduled EDR Contact: 09/19/2016
	Data Release Frequency: Semi-Annually

RIVERSIDE COUNTY:

Listing of Underground Tank Cleanup Sites

Riverside County Underground Storage Tank Cleanup Sites (LUST).

Date of Government Version: 04/13/2016	Source: Department of Environmental Health
Date Data Arrived at EDR: 04/15/2016	Telephone: 951-358-5055
Date Made Active in Reports: 05/09/2016	Last EDR Contact: 06/20/2016
Number of Days to Update: 24	Next Scheduled EDR Contact: 10/03/2016
	Data Release Frequency: Quarterly

Underground Storage Tank Tank List

Underground storage tank sites located in Riverside county.

Date of Government Version: 04/13/2016	Source: Department of Environmental Health
Date Data Arrived at EDR: 04/15/2016	Telephone: 951-358-5055
Date Made Active in Reports: 06/01/2016	Last EDR Contact: 06/20/2016
Number of Days to Update: 47	Next Scheduled EDR Contact: 10/03/2016
	Data Release Frequency: Quarterly

SACRAMENTO COUNTY:

Toxic Site Clean-Up List

List of sites where unauthorized releases of potentially hazardous materials have occurred.

Date of Government Version: 02/02/2016	Source: Sacramento County Environmental Management
Date Data Arrived at EDR: 04/06/2016	Telephone: 916-875-8406
Date Made Active in Reports: 06/01/2016	Last EDR Contact: 04/06/2016
Number of Days to Update: 56	Next Scheduled EDR Contact: 07/18/2016
	Data Release Frequency: Quarterly

Master Hazardous Materials Facility List

Any business that has hazardous materials on site - hazardous material storage sites, underground storage tanks, waste generators.

Date of Government Version: 02/02/2016	Source: Sacramento County Environmental Management
Date Data Arrived at EDR: 04/06/2016	Telephone: 916-875-8406
Date Made Active in Reports: 06/01/2016	Last EDR Contact: 04/06/2016
Number of Days to Update: 56	Next Scheduled EDR Contact: 07/18/2016
	Data Release Frequency: Quarterly

SAN BERNARDINO COUNTY:

GOVERNMENT RECORDS SEARCHED / DATA CURRENCY TRACKING

Hazardous Material Permits

This listing includes underground storage tanks, medical waste handlers/generators, hazardous materials handlers, hazardous waste generators, and waste oil generators/handlers.

Date of Government Version: 03/15/2016
Date Data Arrived at EDR: 03/18/2016
Date Made Active in Reports: 05/09/2016
Number of Days to Update: 52

Source: San Bernardino County Fire Department Hazardous Materials Division
Telephone: 909-387-3041
Last EDR Contact: 05/09/2016
Next Scheduled EDR Contact: 08/22/2016
Data Release Frequency: Quarterly

SAN DIEGO COUNTY:

Hazardous Materials Management Division Database

The database includes: HE58 - This report contains the business name, site address, business phone number, establishment 'H' permit number, type of permit, and the business status. HE17 - In addition to providing the same information provided in the HE58 listing, HE17 provides inspection dates, violations received by the establishment, hazardous waste generated, the quantity, method of storage, treatment/disposal of waste and the hauler, and information on underground storage tanks. Unauthorized Release List - Includes a summary of environmental contamination cases in San Diego County (underground tank cases, non-tank cases, groundwater contamination, and soil contamination are included.)

Date of Government Version: 09/23/2013
Date Data Arrived at EDR: 09/24/2013
Date Made Active in Reports: 10/17/2013
Number of Days to Update: 23

Source: Hazardous Materials Management Division
Telephone: 619-338-2268
Last EDR Contact: 06/02/2016
Next Scheduled EDR Contact: 09/19/2016
Data Release Frequency: Quarterly

Solid Waste Facilities

San Diego County Solid Waste Facilities.

Date of Government Version: 10/31/2015
Date Data Arrived at EDR: 11/07/2015
Date Made Active in Reports: 01/04/2016
Number of Days to Update: 58

Source: Department of Health Services
Telephone: 619-338-2209
Last EDR Contact: 04/21/2016
Next Scheduled EDR Contact: 08/08/2016
Data Release Frequency: Varies

Environmental Case Listing

The listing contains all underground tank release cases and projects pertaining to properties contaminated with hazardous substances that are actively under review by the Site Assessment and Mitigation Program.

Date of Government Version: 03/23/2010
Date Data Arrived at EDR: 06/15/2010
Date Made Active in Reports: 07/09/2010
Number of Days to Update: 24

Source: San Diego County Department of Environmental Health
Telephone: 619-338-2371
Last EDR Contact: 06/02/2016
Next Scheduled EDR Contact: 09/19/2016
Data Release Frequency: No Update Planned

SAN FRANCISCO COUNTY:

Local Oversight Facilities

A listing of leaking underground storage tank sites located in San Francisco county.

Date of Government Version: 09/19/2008
Date Data Arrived at EDR: 09/19/2008
Date Made Active in Reports: 09/29/2008
Number of Days to Update: 10

Source: Department Of Public Health San Francisco County
Telephone: 415-252-3920
Last EDR Contact: 05/06/2016
Next Scheduled EDR Contact: 08/22/2016
Data Release Frequency: Quarterly

GOVERNMENT RECORDS SEARCHED / DATA CURRENCY TRACKING

Underground Storage Tank Information

Underground storage tank sites located in San Francisco county.

Date of Government Version: 11/29/2010	Source: Department of Public Health
Date Data Arrived at EDR: 03/10/2011	Telephone: 415-252-3920
Date Made Active in Reports: 03/15/2011	Last EDR Contact: 05/06/2016
Number of Days to Update: 5	Next Scheduled EDR Contact: 08/22/2016
	Data Release Frequency: Quarterly

SAN JOAQUIN COUNTY:

San Joaquin Co. UST

A listing of underground storage tank locations in San Joaquin county.

Date of Government Version: 04/06/2016	Source: Environmental Health Department
Date Data Arrived at EDR: 04/08/2016	Telephone: N/A
Date Made Active in Reports: 05/04/2016	Last EDR Contact: 06/15/2016
Number of Days to Update: 26	Next Scheduled EDR Contact: 10/03/2016
	Data Release Frequency: Semi-Annually

SAN LUIS OBISPO COUNTY:

CUPA Facility List

Cupa Facility List.

Date of Government Version: 05/23/2016	Source: San Luis Obispo County Public Health Department
Date Data Arrived at EDR: 05/24/2016	Telephone: 805-781-5596
Date Made Active in Reports: 06/21/2016	Last EDR Contact: 05/23/2016
Number of Days to Update: 28	Next Scheduled EDR Contact: 09/05/2016
	Data Release Frequency: Varies

SAN MATEO COUNTY:

Business Inventory

List includes Hazardous Materials Business Plan, hazardous waste generators, and underground storage tanks.

Date of Government Version: 10/14/2015	Source: San Mateo County Environmental Health Services Division
Date Data Arrived at EDR: 10/15/2015	Telephone: 650-363-1921
Date Made Active in Reports: 11/16/2015	Last EDR Contact: 05/27/2016
Number of Days to Update: 32	Next Scheduled EDR Contact: 09/26/2016
	Data Release Frequency: Annually

Fuel Leak List

A listing of leaking underground storage tank sites located in San Mateo county.

Date of Government Version: 03/14/2016	Source: San Mateo County Environmental Health Services Division
Date Data Arrived at EDR: 03/15/2016	Telephone: 650-363-1921
Date Made Active in Reports: 05/09/2016	Last EDR Contact: 06/08/2016
Number of Days to Update: 55	Next Scheduled EDR Contact: 09/26/2016
	Data Release Frequency: Semi-Annually

SANTA BARBARA COUNTY:

CUPA Facility Listing

CUPA Program Listing from the Environmental Health Services division.

GOVERNMENT RECORDS SEARCHED / DATA CURRENCY TRACKING

Date of Government Version: 09/08/2011
Date Data Arrived at EDR: 09/09/2011
Date Made Active in Reports: 10/07/2011
Number of Days to Update: 28

Source: Santa Barbara County Public Health Department
Telephone: 805-686-8167
Last EDR Contact: 05/23/2016
Next Scheduled EDR Contact: 09/05/2016
Data Release Frequency: Varies

SANTA CLARA COUNTY:

Cupa Facility List

Cupa facility list

Date of Government Version: 02/22/2016
Date Data Arrived at EDR: 03/04/2016
Date Made Active in Reports: 05/09/2016
Number of Days to Update: 66

Source: Department of Environmental Health
Telephone: 408-918-1973
Last EDR Contact: 05/23/2016
Next Scheduled EDR Contact: 09/05/2016
Data Release Frequency: Varies

HIST LUST - Fuel Leak Site Activity Report

A listing of open and closed leaking underground storage tanks. This listing is no longer updated by the county. Leaking underground storage tanks are now handled by the Department of Environmental Health.

Date of Government Version: 03/29/2005
Date Data Arrived at EDR: 03/30/2005
Date Made Active in Reports: 04/21/2005
Number of Days to Update: 22

Source: Santa Clara Valley Water District
Telephone: 408-265-2600
Last EDR Contact: 03/23/2009
Next Scheduled EDR Contact: 06/22/2009
Data Release Frequency: No Update Planned

LOP Listing

A listing of leaking underground storage tanks located in Santa Clara county.

Date of Government Version: 03/03/2014
Date Data Arrived at EDR: 03/05/2014
Date Made Active in Reports: 03/18/2014
Number of Days to Update: 13

Source: Department of Environmental Health
Telephone: 408-918-3417
Last EDR Contact: 05/25/2016
Next Scheduled EDR Contact: 09/12/2016
Data Release Frequency: Annually

Hazardous Material Facilities

Hazardous material facilities, including underground storage tank sites.

Date of Government Version: 02/05/2016
Date Data Arrived at EDR: 02/10/2016
Date Made Active in Reports: 04/01/2016
Number of Days to Update: 51

Source: City of San Jose Fire Department
Telephone: 408-535-7694
Last EDR Contact: 05/23/2016
Next Scheduled EDR Contact: 08/22/2016
Data Release Frequency: Annually

SANTA CRUZ COUNTY:

CUPA Facility List

CUPA facility listing.

Date of Government Version: 05/31/2016
Date Data Arrived at EDR: 06/02/2016
Date Made Active in Reports: 06/21/2016
Number of Days to Update: 19

Source: Santa Cruz County Environmental Health
Telephone: 831-464-2761
Last EDR Contact: 05/23/2016
Next Scheduled EDR Contact: 09/05/2016
Data Release Frequency: Varies

SHASTA COUNTY:

GOVERNMENT RECORDS SEARCHED / DATA CURRENCY TRACKING

CUPA Facility List

Cupa Facility List.

Date of Government Version: 03/18/2016
Date Data Arrived at EDR: 03/21/2016
Date Made Active in Reports: 05/04/2016
Number of Days to Update: 44

Source: Shasta County Department of Resource Management
Telephone: 530-225-5789
Last EDR Contact: 05/23/2016
Next Scheduled EDR Contact: 09/05/2016
Data Release Frequency: Varies

SOLANO COUNTY:

Leaking Underground Storage Tanks

A listing of leaking underground storage tank sites located in Solano county.

Date of Government Version: 03/14/2016
Date Data Arrived at EDR: 03/22/2016
Date Made Active in Reports: 05/09/2016
Number of Days to Update: 48

Source: Solano County Department of Environmental Management
Telephone: 707-784-6770
Last EDR Contact: 06/08/2016
Next Scheduled EDR Contact: 09/26/2016
Data Release Frequency: Quarterly

Underground Storage Tanks

Underground storage tank sites located in Solano county.

Date of Government Version: 03/14/2016
Date Data Arrived at EDR: 03/21/2016
Date Made Active in Reports: 05/04/2016
Number of Days to Update: 44

Source: Solano County Department of Environmental Management
Telephone: 707-784-6770
Last EDR Contact: 06/08/2016
Next Scheduled EDR Contact: 09/26/2016
Data Release Frequency: Quarterly

SONOMA COUNTY:

Cupa Facility List

Cupa Facility list

Date of Government Version: 04/05/2016
Date Data Arrived at EDR: 04/08/2016
Date Made Active in Reports: 05/04/2016
Number of Days to Update: 26

Source: County of Sonoma Fire & Emergency Services Department
Telephone: 707-565-1174
Last EDR Contact: 03/28/2016
Next Scheduled EDR Contact: 07/11/2016
Data Release Frequency: Varies

Leaking Underground Storage Tank Sites

A listing of leaking underground storage tank sites located in Sonoma county.

Date of Government Version: 04/01/2016
Date Data Arrived at EDR: 04/05/2016
Date Made Active in Reports: 05/09/2016
Number of Days to Update: 34

Source: Department of Health Services
Telephone: 707-565-6565
Last EDR Contact: 03/28/2016
Next Scheduled EDR Contact: 07/11/2016
Data Release Frequency: Quarterly

SUTTER COUNTY:

Underground Storage Tanks

Underground storage tank sites located in Sutter county.

Date of Government Version: 03/14/2016
Date Data Arrived at EDR: 03/15/2016
Date Made Active in Reports: 05/04/2016
Number of Days to Update: 50

Source: Sutter County Department of Agriculture
Telephone: 530-822-7500
Last EDR Contact: 06/02/2016
Next Scheduled EDR Contact: 09/19/2016
Data Release Frequency: Semi-Annually

TUOLUMNE COUNTY:

GOVERNMENT RECORDS SEARCHED / DATA CURRENCY TRACKING

CUPA Facility List

Cupa facility list

Date of Government Version: 05/03/2016
Date Data Arrived at EDR: 05/10/2016
Date Made Active in Reports: 06/17/2016
Number of Days to Update: 38

Source: Division of Environmental Health
Telephone: 209-533-5633
Last EDR Contact: 04/21/2016
Next Scheduled EDR Contact: 08/08/2016
Data Release Frequency: Varies

VENTURA COUNTY:

Business Plan, Hazardous Waste Producers, and Operating Underground Tanks

The BWT list indicates by site address whether the Environmental Health Division has Business Plan (B), Waste Producer (W), and/or Underground Tank (T) information.

Date of Government Version: 03/28/2016
Date Data Arrived at EDR: 04/29/2016
Date Made Active in Reports: 06/17/2016
Number of Days to Update: 49

Source: Ventura County Environmental Health Division
Telephone: 805-654-2813
Last EDR Contact: 04/25/2016
Next Scheduled EDR Contact: 08/08/2016
Data Release Frequency: Quarterly

Inventory of Illegal Abandoned and Inactive Sites

Ventura County Inventory of Closed, Illegal Abandoned, and Inactive Sites.

Date of Government Version: 12/01/2011
Date Data Arrived at EDR: 12/01/2011
Date Made Active in Reports: 01/19/2012
Number of Days to Update: 49

Source: Environmental Health Division
Telephone: 805-654-2813
Last EDR Contact: 04/04/2016
Next Scheduled EDR Contact: 07/18/2016
Data Release Frequency: Annually

Listing of Underground Tank Cleanup Sites

Ventura County Underground Storage Tank Cleanup Sites (LUST).

Date of Government Version: 05/29/2008
Date Data Arrived at EDR: 06/24/2008
Date Made Active in Reports: 07/31/2008
Number of Days to Update: 37

Source: Environmental Health Division
Telephone: 805-654-2813
Last EDR Contact: 05/13/2016
Next Scheduled EDR Contact: 08/22/2016
Data Release Frequency: Quarterly

Medical Waste Program List

To protect public health and safety and the environment from potential exposure to disease causing agents, the Environmental Health Division Medical Waste Program regulates the generation, handling, storage, treatment and disposal of medical waste throughout the County.

Date of Government Version: 12/28/2015
Date Data Arrived at EDR: 01/29/2016
Date Made Active in Reports: 03/22/2016
Number of Days to Update: 53

Source: Ventura County Resource Management Agency
Telephone: 805-654-2813
Last EDR Contact: 04/25/2016
Next Scheduled EDR Contact: 08/08/2016
Data Release Frequency: Quarterly

Underground Tank Closed Sites List

Ventura County Operating Underground Storage Tank Sites (UST)/Underground Tank Closed Sites List.

Date of Government Version: 02/26/2016
Date Data Arrived at EDR: 03/17/2016
Date Made Active in Reports: 05/04/2016
Number of Days to Update: 48

Source: Environmental Health Division
Telephone: 805-654-2813
Last EDR Contact: 06/16/2016
Next Scheduled EDR Contact: 09/26/2016
Data Release Frequency: Quarterly

YOLO COUNTY:

GOVERNMENT RECORDS SEARCHED / DATA CURRENCY TRACKING

Underground Storage Tank Comprehensive Facility Report Underground storage tank sites located in Yolo county.

Date of Government Version: 04/12/2016	Source: Yolo County Department of Health
Date Data Arrived at EDR: 04/19/2016	Telephone: 530-666-8646
Date Made Active in Reports: 06/01/2016	Last EDR Contact: 04/04/2016
Number of Days to Update: 43	Next Scheduled EDR Contact: 07/18/2016
	Data Release Frequency: Annually

YUBA COUNTY:

CUPA Facility List

CUPA facility listing for Yuba County.

Date of Government Version: 04/29/2016	Source: Yuba County Environmental Health Department
Date Data Arrived at EDR: 05/03/2016	Telephone: 530-749-7523
Date Made Active in Reports: 06/17/2016	Last EDR Contact: 04/29/2016
Number of Days to Update: 45	Next Scheduled EDR Contact: 08/15/2016
	Data Release Frequency: Varies

OTHER DATABASE(S)

Depending on the geographic area covered by this report, the data provided in these specialty databases may or may not be complete. For example, the existence of wetlands information data in a specific report does not mean that all wetlands in the area covered by the report are included. Moreover, the absence of any reported wetlands information does not necessarily mean that wetlands do not exist in the area covered by the report.

CT MANIFEST: Hazardous Waste Manifest Data

Facility and manifest data. Manifest is a document that lists and tracks hazardous waste from the generator through transporters to a tsd facility.

Date of Government Version: 07/30/2013	Source: Department of Energy & Environmental Protection
Date Data Arrived at EDR: 08/19/2013	Telephone: 860-424-3375
Date Made Active in Reports: 10/03/2013	Last EDR Contact: 05/13/2016
Number of Days to Update: 45	Next Scheduled EDR Contact: 08/29/2016
	Data Release Frequency: No Update Planned

NJ MANIFEST: Manifest Information

Hazardous waste manifest information.

Date of Government Version: 12/31/2013	Source: Department of Environmental Protection
Date Data Arrived at EDR: 07/17/2015	Telephone: N/A
Date Made Active in Reports: 08/12/2015	Last EDR Contact: 04/12/2016
Number of Days to Update: 26	Next Scheduled EDR Contact: 07/25/2016
	Data Release Frequency: Annually

NY MANIFEST: Facility and Manifest Data

Manifest is a document that lists and tracks hazardous waste from the generator through transporters to a TSD facility.

Date of Government Version: 05/01/2016	Source: Department of Environmental Conservation
Date Data Arrived at EDR: 05/06/2016	Telephone: 518-402-8651
Date Made Active in Reports: 06/17/2016	Last EDR Contact: 05/06/2016
Number of Days to Update: 42	Next Scheduled EDR Contact: 08/15/2016
	Data Release Frequency: Annually

GOVERNMENT RECORDS SEARCHED / DATA CURRENCY TRACKING

PA MANIFEST: Manifest Information

Hazardous waste manifest information.

Date of Government Version: 12/31/2014
Date Data Arrived at EDR: 07/24/2015
Date Made Active in Reports: 08/18/2015
Number of Days to Update: 25

Source: Department of Environmental Protection
Telephone: 717-783-8990
Last EDR Contact: 04/18/2016
Next Scheduled EDR Contact: 08/01/2016
Data Release Frequency: Annually

RI MANIFEST: Manifest information

Hazardous waste manifest information

Date of Government Version: 12/31/2013
Date Data Arrived at EDR: 06/19/2015
Date Made Active in Reports: 07/15/2015
Number of Days to Update: 26

Source: Department of Environmental Management
Telephone: 401-222-2797
Last EDR Contact: 06/06/2016
Next Scheduled EDR Contact: 09/05/2016
Data Release Frequency: Annually

WI MANIFEST: Manifest Information

Hazardous waste manifest information.

Date of Government Version: 12/31/2015
Date Data Arrived at EDR: 04/14/2016
Date Made Active in Reports: 06/03/2016
Number of Days to Update: 50

Source: Department of Natural Resources
Telephone: N/A
Last EDR Contact: 06/13/2016
Next Scheduled EDR Contact: 09/26/2016
Data Release Frequency: Annually

Oil/Gas Pipelines

Source: PennWell Corporation

Petroleum Bundle (Crude Oil, Refined Products, Petrochemicals, Gas Liquids (LPG/NGL), and Specialty Gases (Miscellaneous)) N = Natural Gas Bundle (Natural Gas, Gas Liquids (LPG/NGL), and Specialty Gases (Miscellaneous)). This map includes information copyrighted by PennWell Corporation. This information is provided on a best effort basis and PennWell Corporation does not guarantee its accuracy nor warrant its fitness for any particular purpose. Such information has been reprinted with the permission of PennWell.

Electric Power Transmission Line Data

Source: PennWell Corporation

This map includes information copyrighted by PennWell Corporation. This information is provided on a best effort basis and PennWell Corporation does not guarantee its accuracy nor warrant its fitness for any particular purpose. Such information has been reprinted with the permission of PennWell.

Sensitive Receptors: There are individuals deemed sensitive receptors due to their fragile immune systems and special sensitivity to environmental discharges. These sensitive receptors typically include the elderly, the sick, and children. While the location of all sensitive receptors cannot be determined, EDR indicates those buildings and facilities - schools, daycares, hospitals, medical centers, and nursing homes - where individuals who are sensitive receptors are likely to be located.

AHA Hospitals:

Source: American Hospital Association, Inc.

Telephone: 312-280-5991

The database includes a listing of hospitals based on the American Hospital Association's annual survey of hospitals.

Medical Centers: Provider of Services Listing

Source: Centers for Medicare & Medicaid Services

Telephone: 410-786-3000

A listing of hospitals with Medicare provider number, produced by Centers of Medicare & Medicaid Services, a federal agency within the U.S. Department of Health and Human Services.

Nursing Homes

Source: National Institutes of Health

Telephone: 301-594-6248

Information on Medicare and Medicaid certified nursing homes in the United States.

Public Schools

Source: National Center for Education Statistics

Telephone: 202-502-7300

The National Center for Education Statistics' primary database on elementary and secondary public education in the United States. It is a comprehensive, annual, national statistical database of all public elementary and secondary schools and school districts, which contains data that are comparable across all states.

GOVERNMENT RECORDS SEARCHED / DATA CURRENCY TRACKING

Private Schools

Source: National Center for Education Statistics

Telephone: 202-502-7300

The National Center for Education Statistics' primary database on private school locations in the United States.

Daycare Centers: Licensed Facilities

Source: Department of Social Services

Telephone: 916-657-4041

Flood Zone Data: This data, available in select counties across the country, was obtained by EDR in 2003 & 2011 from the Federal Emergency Management Agency (FEMA). Data depicts 100-year and 500-year flood zones as defined by FEMA.

NWI: National Wetlands Inventory. This data, available in select counties across the country, was obtained by EDR in 2002, 2005 and 2010 from the U.S. Fish and Wildlife Service.

State Wetlands Data: Wetland Inventory

Source: Department of Fish & Game

Telephone: 916-445-0411

Current USGS 7.5 Minute Topographic Map

Source: U.S. Geological Survey

STREET AND ADDRESS INFORMATION

© 2015 TomTom North America, Inc. All rights reserved. This material is proprietary and the subject of copyright protection and other intellectual property rights owned by or licensed to Tele Atlas North America, Inc. The use of this material is subject to the terms of a license agreement. You will be held liable for any unauthorized copying or disclosure of this material.

GEOCHECK[®] - PHYSICAL SETTING SOURCE ADDENDUM

TARGET PROPERTY ADDRESS

CLAIREMONT VILLAGE SHOPPING CENTER
3001 - 3089 CLAIREMONT DR & 2903 BURGNER BLVD
SAN DIEGO, CA 92110

TARGET PROPERTY COORDINATES

Latitude (North):	32.794771 - 32° 47' 41.18"
Longitude (West):	117.192764 - 117° 11' 33.95"
Universal Transverse Mercator:	Zone 11
UTM X (Meters):	481950.8
UTM Y (Meters):	3628361.5
Elevation:	311 ft. above sea level

USGS TOPOGRAPHIC MAP

Target Property Map:	5622824 LA JOLLA, CA
Version Date:	2012

EDR's GeoCheck Physical Setting Source Addendum is provided to assist the environmental professional in forming an opinion about the impact of potential contaminant migration.

Assessment of the impact of contaminant migration generally has two principal investigative components:

1. Groundwater flow direction, and
2. Groundwater flow velocity.

Groundwater flow direction may be impacted by surface topography, hydrology, hydrogeology, characteristics of the soil, and nearby wells. Groundwater flow velocity is generally impacted by the nature of the geologic strata.

GEOCHECK® - PHYSICAL SETTING SOURCE SUMMARY

GROUNDWATER FLOW DIRECTION INFORMATION

Groundwater flow direction for a particular site is best determined by a qualified environmental professional using site-specific well data. If such data is not reasonably ascertainable, it may be necessary to rely on other sources of information, such as surface topographic information, hydrologic information, hydrogeologic data collected on nearby properties, and regional groundwater flow information (from deep aquifers).

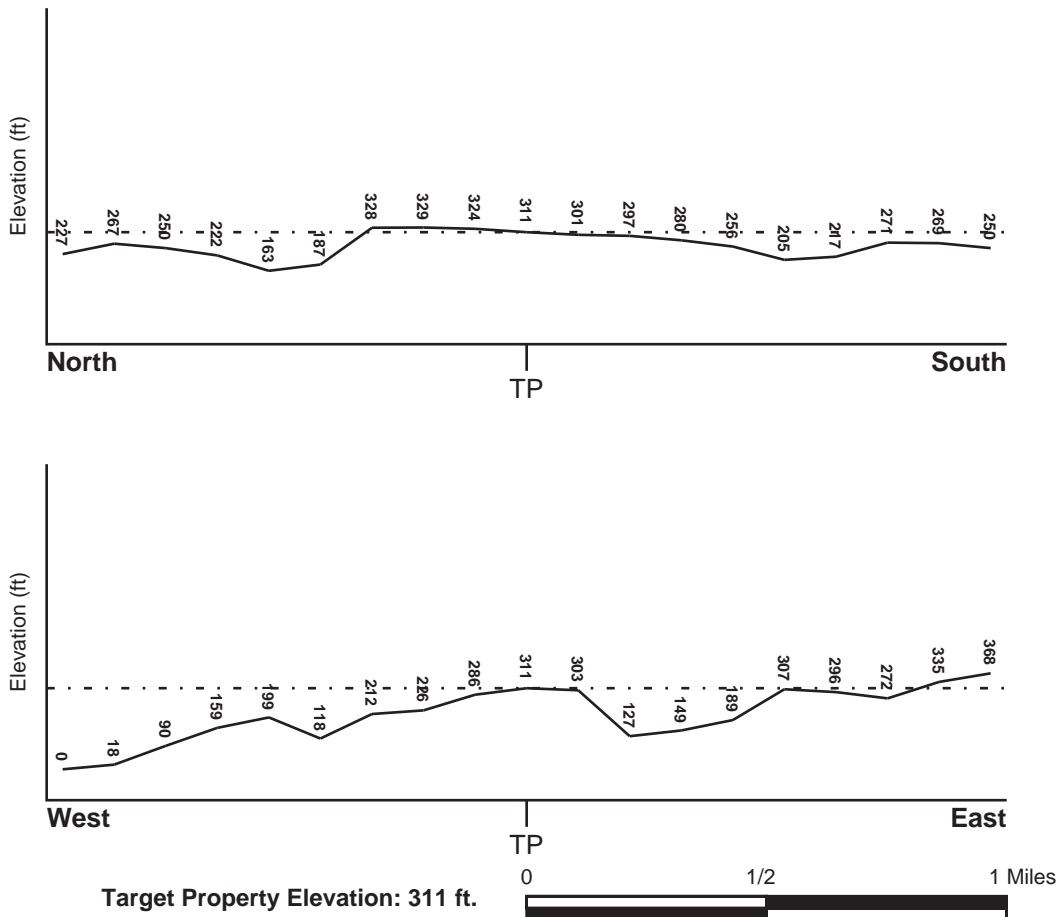
TOPOGRAPHIC INFORMATION

Surface topography may be indicative of the direction of surficial groundwater flow. This information can be used to assist the environmental professional in forming an opinion about the impact of nearby contaminated properties or, should contamination exist on the target property, what downgradient sites might be impacted.

TARGET PROPERTY TOPOGRAPHY

General Topographic Gradient: General ESE

SURROUNDING TOPOGRAPHY: ELEVATION PROFILES



Source: Topography has been determined from the USGS 7.5' Digital Elevation Model and should be evaluated on a relative (not an absolute) basis. Relative elevation information between sites of close proximity should be field verified.

GEOCHECK® - PHYSICAL SETTING SOURCE SUMMARY

HYDROLOGIC INFORMATION

Surface water can act as a hydrologic barrier to groundwater flow. Such hydrologic information can be used to assist the environmental professional in forming an opinion about the impact of nearby contaminated properties or, should contamination exist on the target property, what downgradient sites might be impacted.

Refer to the Physical Setting Source Map following this summary for hydrologic information (major waterways and bodies of water).

FEMA FLOOD ZONE

<u>Target Property County</u> SAN DIEGO, CA	<u>FEMA Flood Electronic Data</u> YES - refer to the Overview Map and Detail Map
Flood Plain Panel at Target Property:	06073C - FEMA DFIRM Flood data
Additional Panels in search area:	Not Reported

NATIONAL WETLAND INVENTORY

<u>NWI Quad at Target Property</u> LA JOLLA	<u>NWI Electronic Data Coverage</u> YES - refer to the Overview Map and Detail Map
--	---

HYDROGEOLOGIC INFORMATION

Hydrogeologic information obtained by installation of wells on a specific site can often be an indicator of groundwater flow direction in the immediate area. Such hydrogeologic information can be used to assist the environmental professional in forming an opinion about the impact of nearby contaminated properties or, should contamination exist on the target property, what downgradient sites might be impacted.

Site-Specific Hydrogeological Data:*

Search Radius:	1.25 miles
Status:	Not found

AQUIFLOW®

Search Radius: 1.000 Mile.

EDR has developed the AQUIFLOW Information System to provide data on the general direction of groundwater flow at specific points. EDR has reviewed reports submitted by environmental professionals to regulatory authorities at select sites and has extracted the date of the report, groundwater flow direction as determined hydrogeologically, and the depth to water table.

<u>MAP ID</u>	<u>LOCATION FROM TP</u>	<u>GENERAL DIRECTION GROUNDWATER FLOW</u>
1	1/4 - 1/2 Mile NE	S

For additional site information, refer to Physical Setting Source Map Findings.

GEOCHECK® - PHYSICAL SETTING SOURCE SUMMARY

GROUNDWATER FLOW VELOCITY INFORMATION

Groundwater flow velocity information for a particular site is best determined by a qualified environmental professional using site specific geologic and soil strata data. If such data are not reasonably ascertainable, it may be necessary to rely on other sources of information, including geologic age identification, rock stratigraphic unit and soil characteristics data collected on nearby properties and regional soil information. In general, contaminant plumes move more quickly through sandy-gravelly types of soils than silty-clayey types of soils.

GEOLOGIC INFORMATION IN GENERAL AREA OF TARGET PROPERTY

Geologic information can be used by the environmental professional in forming an opinion about the relative speed at which contaminant migration may be occurring.

ROCK STRATIGRAPHIC UNIT

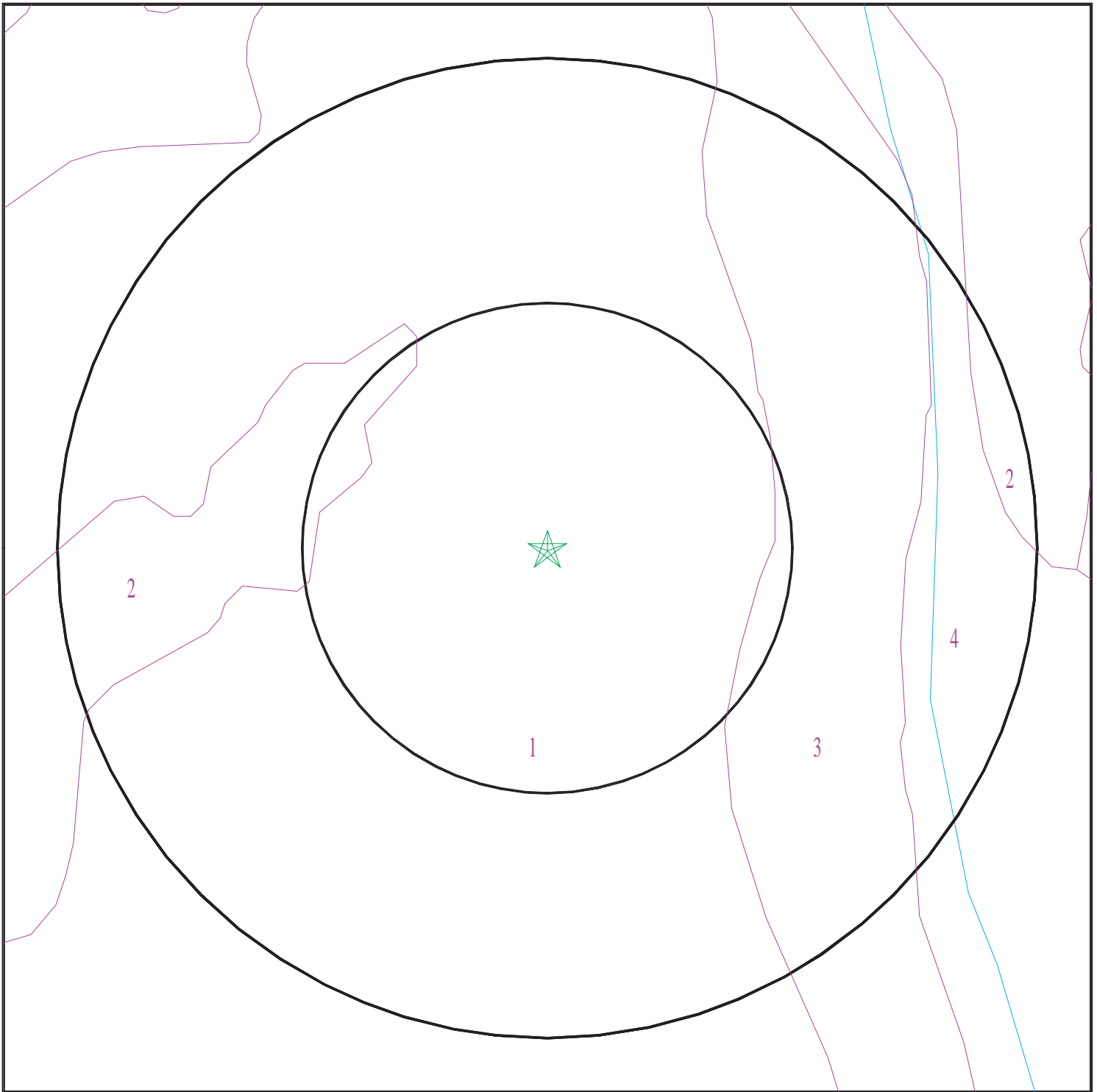
Era:	Cenozoic
System:	Tertiary
Series:	Eocene
Code:	Te (decoded above as Era, System & Series)

GEOLOGIC AGE IDENTIFICATION

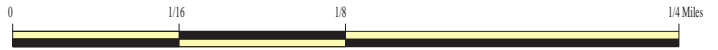
Category: Stratified Sequence

Geologic Age and Rock Stratigraphic Unit Source: P.G. Schruben, R.E. Arndt and W.J. Bawiec, Geology of the Conterminous U.S. at 1:2,500,000 Scale - a digital representation of the 1974 P.B. King and H.M. Beikman Map, USGS Digital Data Series DDS - 11 (1994).

SSURGO SOIL MAP - 4654767.2s



- ★ Target Property
- ∩ SSURGO Soil
- ∩ Water



SITE NAME: Clairemont Village Shopping Center
ADDRESS: 3001 - 3089 Clairemont Dr & 2903 Burgener Blvd
San Diego CA 92110
LAT/LONG: 32.794771 / 117.192764

CLIENT: Geocon Env. Consultants, Inc.
CONTACT: Elizabeth Miller
INQUIRY #: 4654767.2s
DATE: June 22, 2016 4:05 pm

GEOCHECK® - PHYSICAL SETTING SOURCE SUMMARY

DOMINANT SOIL COMPOSITION IN GENERAL AREA OF TARGET PROPERTY

The U.S. Department of Agriculture's (USDA) Soil Conservation Service (SCS) leads the National Cooperative Soil Survey (NCSS) and is responsible for collecting, storing, maintaining and distributing soil survey information for privately owned lands in the United States. A soil map in a soil survey is a representation of soil patterns in a landscape. The following information is based on Soil Conservation Service SSURGO data.

Soil Map ID: 1

Soil Component Name: CARLSBAD

Soil Surface Texture: gravelly loamy sand

Hydrologic Group: Class C - Slow infiltration rates. Soils with layers impeding downward movement of water, or soils with moderately fine or fine textures.

Soil Drainage Class: Moderately well drained

Hydric Status: Not hydric

Corrosion Potential - Uncoated Steel: Moderate

Depth to Bedrock Min: > 0 inches

Depth to Watertable Min: > 0 inches

Soil Layer Information							
Layer	Boundary		Soil Texture Class	Classification		Saturated hydraulic conductivity micro m/sec	Soil Reaction (pH)
	Upper	Lower		AASHTO Group	Unified Soil		
1	0 inches	20 inches	gravelly loamy sand	Granular materials (35 pct. or less passing No. 200), Stone Fragments, Gravel and Sand.	COARSE-GRAINED SOILS, Sands, Sands with fines, Silty Sand.	Max: 42 Min: 14	Max: 6.5 Min: 5.6
2	20 inches	38 inches	loamy sand	Granular materials (35 pct. or less passing No. 200), Stone Fragments, Gravel and Sand.	COARSE-GRAINED SOILS, Sands, Sands with fines, Silty Sand.	Max: 42 Min: 14	Max: 6.5 Min: 5.1
3	38 inches	50 inches	indurated	Not reported	Not reported	Max: Min:	Max: Min:

GEOCHECK® - PHYSICAL SETTING SOURCE SUMMARY

Soil Map ID: 2

Soil Component Name: GAVIOTA

Soil Surface Texture: fine sandy loam

Hydrologic Group: Class D - Very slow infiltration rates. Soils are clayey, have a high water table, or are shallow to an impervious layer.

Soil Drainage Class: Well drained

Hydric Status: Not hydric

Corrosion Potential - Uncoated Steel: Moderate

Depth to Bedrock Min: > 41 inches

Depth to Watertable Min: > 0 inches

Soil Layer Information							
Layer	Boundary		Soil Texture Class	Classification		Saturated hydraulic conductivity micro m/sec	Soil Reaction (pH)
	Upper	Lower		AASHTO Group	Unified Soil		
1	0 inches	16 inches	fine sandy loam	Silt-Clay Materials (more than 35 pct. passing No. 200), Silty Soils.	COARSE-GRAINED SOILS, Sands, Sands with fines, Silty Sand.	Max: 42 Min: 14	Max: 7.8 Min: 7.4
2	16 inches	20 inches	unweathered bedrock	Not reported	Not reported	Max: Min:	Max: Min:

Soil Map ID: 3

Soil Component Name: TERRACE ESCARPMENTS

Soil Surface Texture: variable

Hydrologic Group: Class D - Very slow infiltration rates. Soils are clayey, have a high water table, or are shallow to an impervious layer.

Soil Drainage Class:

Hydric Status: Not hydric

Corrosion Potential - Uncoated Steel: Not Reported

Depth to Bedrock Min: > 0 inches

Depth to Watertable Min: > 0 inches

GEOCHECK® - PHYSICAL SETTING SOURCE SUMMARY

Soil Layer Information							
Layer	Boundary		Soil Texture Class	Classification		Saturated hydraulic conductivity micro m/sec	Soil Reaction (pH)
	Upper	Lower		AASHTO Group	Unified Soil		
1	0 inches	59 inches	variable	Not reported	Not reported	Max: Min:	Max: Min:

Soil Map ID: 4

Soil Component Name: REIFF

Soil Surface Texture: fine sandy loam

Hydrologic Group: Class B - Moderate infiltration rates. Deep and moderately deep, moderately well and well drained soils with moderately coarse textures.

Soil Drainage Class: Well drained

Hydric Status: Not hydric

Corrosion Potential - Uncoated Steel: High

Depth to Bedrock Min: > 0 inches

Depth to Watertable Min: > 0 inches

Soil Layer Information							
Layer	Boundary		Soil Texture Class	Classification		Saturated hydraulic conductivity micro m/sec	Soil Reaction (pH)
	Upper	Lower		AASHTO Group	Unified Soil		
1	0 inches	14 inches	fine sandy loam	Silt-Clay Materials (more than 35 pct. passing No. 200), Silty Soils.	COARSE-GRAINED SOILS, Sands, Sands with fines, Silty Sand.	Max: 42 Min: 14	Max: 8.4 Min: 6.1
2	14 inches	42 inches	stratified sandy loam to loam	Silt-Clay Materials (more than 35 pct. passing No. 200), Silty Soils.	COARSE-GRAINED SOILS, Sands, Sands with fines, Silty Sand.	Max: 42 Min: 14	Max: 8.4 Min: 6.6
3	42 inches	59 inches	stratified sandy loam to loam	Silt-Clay Materials (more than 35 pct. passing No. 200), Silty Soils.	COARSE-GRAINED SOILS, Sands, Sands with fines, Silty Sand.	Max: 42 Min: 14	Max: 8.4 Min: 6.6

GEOCHECK® - PHYSICAL SETTING SOURCE SUMMARY

LOCAL / REGIONAL WATER AGENCY RECORDS

EDR Local/Regional Water Agency records provide water well information to assist the environmental professional in assessing sources that may impact ground water flow direction, and in forming an opinion about the impact of contaminant migration on nearby drinking water wells.

WELL SEARCH DISTANCE INFORMATION

<u>DATABASE</u>	<u>SEARCH DISTANCE (miles)</u>
Federal USGS	1.000
Federal FRDS PWS	Nearest PWS within 0.001 miles
State Database	1.000

FEDERAL USGS WELL INFORMATION

<u>MAP ID</u>	<u>WELL ID</u>	<u>LOCATION FROM TP</u>
No Wells Found		

FEDERAL FRDS PUBLIC WATER SUPPLY SYSTEM INFORMATION

<u>MAP ID</u>	<u>WELL ID</u>	<u>LOCATION FROM TP</u>
No PWS System Found		

Note: PWS System location is not always the same as well location.

STATE DATABASE WELL INFORMATION

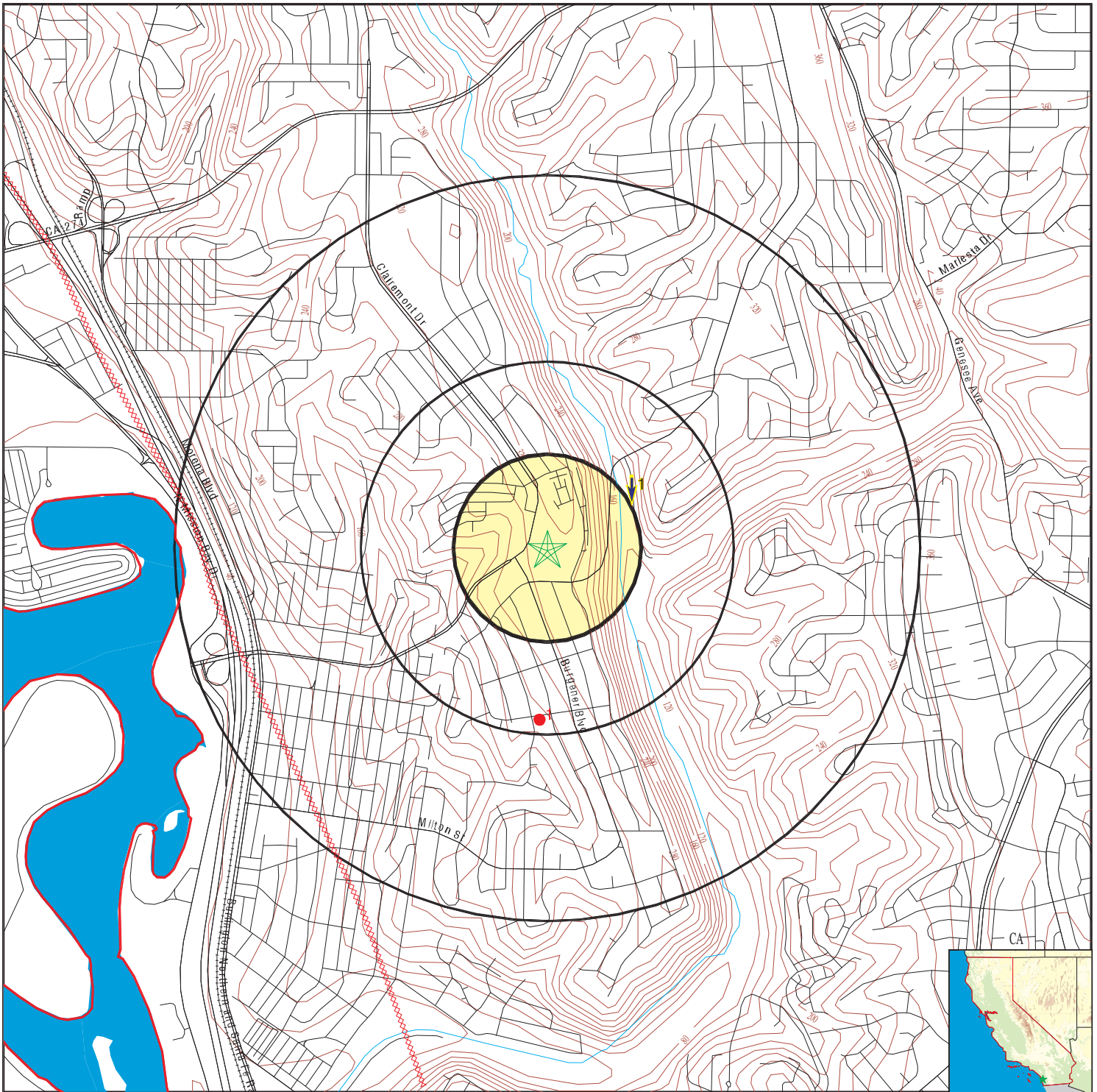
<u>MAP ID</u>	<u>WELL ID</u>	<u>LOCATION FROM TP</u>
No Wells Found		

OTHER STATE DATABASE INFORMATION

STATE OIL/GAS WELL INFORMATION

<u>MAP ID</u>	<u>WELL ID</u>	<u>LOCATION FROM TP</u>
1	CAOG11000223062	1/4 - 1/2 Mile South

PHYSICAL SETTING SOURCE MAP - 4654767.2s



- County Boundary
- Major Roads
- Contour Lines
- Earthquake Fault Lines
- Earthquake epicenter, Richter 5 or greater
- Water Wells
- Public Water Supply Wells
- Cluster of Multiple Icons

- Groundwater Flow Direction
- Indeterminate Groundwater Flow at Location
- Groundwater Flow Varies at Location
- Closest Hydrogeological Data
- Oil, gas or related wells



SITE NAME: Clairemont Village Shopping Center
 ADDRESS: 3001 - 3089 Clairemont Dr & 2903 Burgener Blvd
 San Diego CA 92110
 LAT/LONG: 32.794771 / 117.192764

CLIENT: Geocon Env. Consultants, Inc.
 CONTACT: Elizabeth Miller
 INQUIRY #: 4654767.2s
 DATE: June 22, 2016 4:05 pm

GEOCHECK® - PHYSICAL SETTING SOURCE MAP FINDINGS

Map ID
 Direction
 Distance
 Elevation

Database

EDR ID Number

<p>1 NE 1/4 - 1/2 Mile Lower</p>	<p>Site ID: Groundwater Flow: Shallow Water Depth: Deep Water Depth: Average Water Depth: Date:</p>	<p>Not Reported S 6.5 7 Not Reported 05/18/1988</p>	<p>AQUIFLOW</p>	<p>37968</p>
---	--	--	------------------------	---------------------

GEOCHECK® - PHYSICAL SETTING SOURCE MAP FINDINGS

Map ID
 Direction
 Distance

Database EDR ID Number

1

South
1/4 - 1/2 Mile

OIL_GAS CAOG11000223062

District nun:	1	Api number:	07300011
Blm well:	N	Redrill can:	Not Reported
Dryhole:	N	Well status:	I
Operator name:	Community Oil Well		
County name:	San Diego	Fieldname:	Any Field
Area name:	Any Area	Section:	9
Township:	16S	Range:	03W
Base meridian:	SB	Elevation:	Not Reported
Locationde:	Not Reported		
Gissourcec:	hud		
Comments:	Not Reported		
Leasename:	Not Reported	Wellnumber:	5
Epawell:	N	Hydraulica:	N
Confidenti:	N	Spuddate:	Not Reported
Welldeptha:	0		
Redrillfoo:	0		
Abandonedd:	Not Reported	Completion:	Not Reported
Directiona:	Unknown	Gissymbol:	AOG
Site id:	CAOG11000223062		

GEOCHECK® - PHYSICAL SETTING SOURCE MAP FINDINGS RADON

AREA RADON INFORMATION

State Database: CA Radon

Radon Test Results

Zipcode	Num Tests	> 4 pCi/L
92110	15	0

Federal EPA Radon Zone for SAN DIEGO County: 3

- Note: Zone 1 indoor average level > 4 pCi/L.
 : Zone 2 indoor average level \geq 2 pCi/L and \leq 4 pCi/L.
 : Zone 3 indoor average level < 2 pCi/L.

Federal Area Radon Information for SAN DIEGO COUNTY, CA

Number of sites tested: 30

Area	Average Activity	% <4 pCi/L	% 4-20 pCi/L	% >20 pCi/L
Living Area - 1st Floor	0.677 pCi/L	100%	0%	0%
Living Area - 2nd Floor	0.400 pCi/L	100%	0%	0%
Basement	Not Reported	Not Reported	Not Reported	Not Reported

PHYSICAL SETTING SOURCE RECORDS SEARCHED

TOPOGRAPHIC INFORMATION

USGS 7.5' Digital Elevation Model (DEM)

Source: United States Geologic Survey

EDR acquired the USGS 7.5' Digital Elevation Model in 2002 and updated it in 2006. The 7.5 minute DEM corresponds to the USGS 1:24,000- and 1:25,000-scale topographic quadrangle maps. The DEM provides elevation data with consistent elevation units and projection.

Current USGS 7.5 Minute Topographic Map

Source: U.S. Geological Survey

HYDROLOGIC INFORMATION

Flood Zone Data: This data, available in select counties across the country, was obtained by EDR in 2003 & 2011 from the Federal Emergency Management Agency (FEMA). Data depicts 100-year and 500-year flood zones as defined by FEMA.

NWI: National Wetlands Inventory. This data, available in select counties across the country, was obtained by EDR in 2002, 2005 and 2010 from the U.S. Fish and Wildlife Service.

State Wetlands Data: Wetland Inventory

Source: Department of Fish & Game

Telephone: 916-445-0411

HYDROGEOLOGIC INFORMATION

AQUIFLOW^R Information System

Source: EDR proprietary database of groundwater flow information

EDR has developed the AQUIFLOW Information System (AIS) to provide data on the general direction of groundwater flow at specific points. EDR has reviewed reports submitted to regulatory authorities at select sites and has extracted the date of the report, hydrogeologically determined groundwater flow direction and depth to water table information.

GEOLOGIC INFORMATION

Geologic Age and Rock Stratigraphic Unit

Source: P.G. Schruben, R.E. Arndt and W.J. Bawiec, Geology of the Conterminous U.S. at 1:2,500,000 Scale - A digital representation of the 1974 P.B. King and H.M. Beikman Map, USGS Digital Data Series DDS - 11 (1994).

STATSGO: State Soil Geographic Database

Source: Department of Agriculture, Natural Resources Conservation Service (NRCS)

The U.S. Department of Agriculture's (USDA) Natural Resources Conservation Service (NRCS) leads the national Conservation Soil Survey (NCSS) and is responsible for collecting, storing, maintaining and distributing soil survey information for privately owned lands in the United States. A soil map in a soil survey is a representation of soil patterns in a landscape. Soil maps for STATSGO are compiled by generalizing more detailed (SSURGO) soil survey maps.

SSURGO: Soil Survey Geographic Database

Source: Department of Agriculture, Natural Resources Conservation Service (NRCS)

Telephone: 800-672-5559

SSURGO is the most detailed level of mapping done by the Natural Resources Conservation Service, mapping scales generally range from 1:12,000 to 1:63,360. Field mapping methods using national standards are used to construct the soil maps in the Soil Survey Geographic (SSURGO) database. SSURGO digitizing duplicates the original soil survey maps. This level of mapping is designed for use by landowners, townships and county natural resource planning and management.

PHYSICAL SETTING SOURCE RECORDS SEARCHED

LOCAL / REGIONAL WATER AGENCY RECORDS

FEDERAL WATER WELLS

PWS: Public Water Systems

Source: EPA/Office of Drinking Water

Telephone: 202-564-3750

Public Water System data from the Federal Reporting Data System. A PWS is any water system which provides water to at least 25 people for at least 60 days annually. PWSs provide water from wells, rivers and other sources.

PWS ENF: Public Water Systems Violation and Enforcement Data

Source: EPA/Office of Drinking Water

Telephone: 202-564-3750

Violation and Enforcement data for Public Water Systems from the Safe Drinking Water Information System (SDWIS) after August 1995. Prior to August 1995, the data came from the Federal Reporting Data System (FRDS).

USGS Water Wells: USGS National Water Inventory System (NWIS)

This database contains descriptive information on sites where the USGS collects or has collected data on surface water and/or groundwater. The groundwater data includes information on wells, springs, and other sources of groundwater.

STATE RECORDS

Water Well Database

Source: Department of Water Resources

Telephone: 916-651-9648

California Drinking Water Quality Database

Source: Department of Public Health

Telephone: 916-324-2319

The database includes all drinking water compliance and special studies monitoring for the state of California since 1984. It consists of over 3,200,000 individual analyses along with well and water system information.

OTHER STATE DATABASE INFORMATION

California Oil and Gas Well Locations

Source: Department of Conservation

Telephone: 916-323-1779

Oil and Gas well locations in the state.

RADON

State Database: CA Radon

Source: Department of Health Services

Telephone: 916-324-2208

Radon Database for California

Area Radon Information

Source: USGS

Telephone: 703-356-4020

The National Radon Database has been developed by the U.S. Environmental Protection Agency (USEPA) and is a compilation of the EPA/State Residential Radon Survey and the National Residential Radon Survey. The study covers the years 1986 - 1992. Where necessary data has been supplemented by information collected at private sources such as universities and research institutions.

EPA Radon Zones

Source: EPA

Telephone: 703-356-4020

Sections 307 & 309 of IRAA directed EPA to list and identify areas of U.S. with the potential for elevated indoor radon levels.

PHYSICAL SETTING SOURCE RECORDS SEARCHED

OTHER

Airport Landing Facilities: Private and public use landing facilities
Source: Federal Aviation Administration, 800-457-6656


Epicenters: World earthquake epicenters, Richter 5 or greater
Source: Department of Commerce, National Oceanic and Atmospheric Administration

California Earthquake Fault Lines: The fault lines displayed on EDR's Topographic map are digitized quaternary fault lines, prepared in 1975 by the United State Geological Survey. Additional information (also from 1975) regarding activity at specific fault lines comes from California's Preliminary Fault Activity Map prepared by the California Division of Mines and Geology.

STREET AND ADDRESS INFORMATION

© 2015 TomTom North America, Inc. All rights reserved. This material is proprietary and the subject of copyright protection and other intellectual property rights owned by or licensed to Tele Atlas North America, Inc. The use of this material is subject to the terms of a license agreement. You will be held liable for any unauthorized copying or disclosure of this material.

APPENDIX





County of San Diego

DANIEL J. AVERA
DIRECTOR

DEPARTMENT OF ENVIRONMENTAL HEALTH
P.O. BOX 85261, SAN DIEGO, CA 92186-5261
(619) 338-2222 FAX (619) 338-2377

SITE ASSESSMENT AND MITIGATION DIVISION

April 30, 1996

Ms. Deborah Bourgault
Unocal Corporation
3790 Via de la Valle, Suite 308
Del Mar, CA 92014

Dear Ms. Bourgault:

UNAUTHORIZED RELEASE NO. H05865-001/2
UNOCAL STATION NO. 5585
3001 CLAIREMONT DRIVE, SAN DIEGO, CA

This letter confirms the completion of site investigation and remedial action for the underground storage tank system formerly located at the above address. Enclosed is the Case Closure Summary for the referenced site for your records.

Based upon the available information, including the current land use, and with the provision that the information provided to this agency was accurate and representative of site conditions, no further action related to the subject unauthorized release is required.

This notice is issued pursuant to a regulation contained in Title 23, California Code of Regulations, Division 3, Chapter 16, Section 2721(e). If a change in land use is proposed, the owner must promptly notify this agency.

Please telephone Jim Schuck at (619) 338-2908 if you have any questions regarding this matter.

Sincerely,

CHUCK PRYATEL, Division Manager
Site Assessment and Mitigation Division

CP:gl

Enclosure

cc: Regional Water Quality Control Board
State Water Resources Control Board, Underground Tanks Program
Thomas E. Mills, Leighton & Associates

Case Closure Summary

Leaking Underground Fuel Storage Tank Program

I. AGENCY INFORMATION

Date: April 22, 1996

Agency Name: County of San Diego, Environmental Health, SAM	Address: PO Box 85261
City/State/ZIP: San Diego, CA 92186-5261	Phone: (619) 338-2222 Fax: (619) 338-2377
Responsible Staff Person: Jim Schuck	Title: Hazardous Materials Specialist

II. CASE INFORMATION

Site Facility Name: Unocal #5585				
Site Facility Address: 3001 Claremont Drive, San Diego, CA				
RB LUSTIS Case No: N/A		Local Case No: H05865-002		LOP Case No: N/A
URF Filing Date: 3-1-96		SWEEPS No: N/A		
Responsible Party		Address		Phone Number
Unocal Corporation attn: Deborah Bourgault		3790 Via de la Valle, Suite #300 Del Mar, CA 92014		(619) 793-4056
Tank No.	Size in Gal.	Contents	Closed in Place/Removed?	Date
001	12,000	gasoline	removed	1-25-96
002	12,000	gasoline	removed	1-25-96
003	550	waste oil	removed	1-25-96

III. RELEASE AND SITE CHARACTERIZATION INFORMATION

Cause and Type of Release: unauthorized release of gasoline, diesel and hydraulic oil at the former service station				
Site Characterization complete? yes		Date Approved By Oversight Agency: 4-22-96		
Monitoring Wells Installed? no		Number: NA	Proper Screened Interval? NA	
Vapor Extraction Wells Installed? no		Number: NA	Proper Screened Interval? NA	
Highest GW Depth Below Ground Surface: NA		Lowest Depth: NA	Flow Direction: north	
Most Sensitive Current Use: groundwater basin has no designated (RWQCB) beneficial uses				
Are Drinking Water Wells Affected? no		Aquifer Name: Tecolote H.S.A. (6.50)		
Is Surface Water Affected? no		Nearest/affected SW name: NA		
Off-Site Beneficial Use Impacts (addresses/locations): NA				
Reports on file? Yes		Where are Reports Filed? County of San Diego, Environmental Health		

TREATMENT AND DISPOSAL OF AFFECTED MATERIAL

Material	Amount (Include Units)	Action (Treatment or Disposal w/Destination)	Date
steel tanks	3	demolition @ Hugo Neu-Proler Co., Terminal Isle, CA	1-25-96
contaminated soil	830 tons	disposal at TPS Technologies, Adelanto, CA	3-19-96

III. RELEASE AND SITE CHARACTERIZATION INFORMATION (Continued)



MAXIMUM DOCUMENTED CONTAMINANT CONCENTRATIONS -- BEFORE AND AFTER CLEANUP									
Contaminant	Soil (mg/kg)		Water (mg/l) MA		Contaminant	Soil (mg/kg)		Water (mg/l) MA	
	Before	After	Before	After		Before	After	Before	After
TPH (gasoline)	7500	36			Xylene	19	0.17		
TPH (diesel)	660	<10			Ethylbenzene	1.9	<0.05		
Benzene	<0.05	<0.05			TRPH (418.1)	19,000	38		
Toluene	0.83	0.07							

Comments: Upon the removal (1-25-96) of the UST system (2-USTs and all piping) and one hydraulic lift, efforts commenced to remove a total of 830 tons of gasoline, diesel and hydraulic oil contaminated soil (vicinity of northeast fuel islands and the hydraulic lift) for offsite disposal management. The Tank Closure Report (April 9, 1996) documents the successful excavation and mitigation of all petroleum contaminated soil.

IV. CLOSURE

Does completed corrective action protect existing beneficial uses per the Regional Board Basin Plan?		Yes
Does completed corrective action protect potential beneficial uses per the Regional Board Basin Plan?		Yes
Does corrective action protect public health for current land use?		Yes
Site Management Requirements: none		
Should corrective action be reviewed if land use changes?		Yes
Number of Monitoring Wells:	NA	Number Decommissioned: NA Number Retained: NA
List Enforcement Actions Taken: Notice of Corrective Action and Reimbursement Responsibility		
List Enforcement Actions Rescinded: none		

V. LOCAL AGENCY REPRESENTATIVE DATA

Name: Chuck Pryatel		Title: Division Manager Site Assessment and Mitigation	
Signature: 		Date: 5-1-96	
Hydrogeologist Concurrence: 		Date: 4/22/96	

VI. RWQCB NOTIFICATION "soils only case"

Date Submitted to RB:		RB Response:	
RWQCB Staff Name:	Title:	Date:	

VII. ADDITIONAL COMMENTS, DATA, ETC.

This document and the related CASE CLOSURE LETTER, shall be retained by the lead agency as part of the official site file.

RECEIVED

AUG 13 1 44 PM '96

ENVIRONMENTAL
HEALTH SERVICES

Environmental
West Region/Remediation Services

UNOCAL 76

August 12, 1996

County of San Diego
Department of Environmental Health
Site Assessment and Mitigation Division
P.O. Box 85261
San Diego, CA 92186-5261

Attn: James Schuck

Dear Mr. Schuck:

FORMER SERVICE STATION 5585
3001 CLAREMEONT DRIVE
SAN DIEGO, CALIFORNIA
Previous Case # H05865-002

Transmitted herewith is a copy of Unocal's **REMEDIAL SOIL EXCAVATION REPORT**, dated August 6, 1996, as prepared by Leighton & Associates (L&A), for subject facility.

Minor soil contamination was discovered during the geotechnical investigation conducted by the McDonalds Corporation in May, 1996. Unocal conducted the necessary soil excavation, analytical analyses, backfilling, compaction, and offsite treatment of the impacted material. The results of these activities are presented in the enclosed report. Based upon the information contained within this report, Unocal is requesting the County's review and concurrence of the activities. Upon completion of your review please provide this office, as well as L&A with your concurrence. A timely response is appreciated as development by the McDonalds Corporation is pending.

If you have any questions please do not hesitate to call Mr. Tom Mills, L&A, 292-8030, or myself, 793-4056.

Very truly yours,



Deborah J. Bourgault
Senior Engineer

xc: Tom Mills, L&A, w/o enclosure
K. H. Murphy, 2 copies

5585sdc2.ltr



LEIGHTON AND ASSOCIATES, INC.

H05865-002

Geotechnical and Environmental Engineering Consultants

RECEIVED

AUG 13 1 44 PM '96

ENVIRONMENTAL
HEALTH SERVICES

REMEDIAL SOIL EXCAVATION,
FORMER UNOCAL STATION 5585,
3001 CLAIREMONT DRIVE,
SAN DIEGO, CALIFORNIA

August 6, 1996

Project No. 4960195-001

Prepared For:

UNOCAL CORPORATION
Environmental Remediation Services (ERS)
Western Region
3790 Via de la Valle, Suite 308
Del Mar, California 92014

Remedial Activities

Prior to proceeding with the excavation, Leighton obtained a grading permit for the proposed work by the City of San Diego, Engineering Department. A copy of the application for this permit is included in Appendix C.

On July 24, 1996, a Leighton geologist observed West-Tech Contracting of Carlsbad, California excavate the zone of hydrocarbon impacted soil in the area of former soil boring B-2. The limits of the excavation are shown on Figure 3. During excavation, the work area was monitored for the presence of volatile organic vapors with an HNU photoionization detector (PID). Excavation continued until all soil exhibiting evidence of hydrocarbon impact (odors, staining, PID readings) had been removed.

All soil generated during these activities was stockpiled onsite. The upper 6 feet of soil removed (approximately) was previously placed as clean fill during the remedial activities of February, 1996. This soil was stockpiled adjacent to the excavation and used as backfill at the completion of remedial activities. The soil generated from approximately 6 to 13 feet below grade exhibited evidence of hydrocarbon impact and was stockpiled in the eastern portion of the site on visqueen, then covered by visqueen. It should be noted that samples were not collected from 6.5 feet below grade in the northwestern portion of the excavation. This area had previously been excavated to approximately 8-9 feet below grade. The TPH impacted soil (approximately 50 cubic yards) was transported under non-hazardous waste manifest to TPS Technologies in Adelanto, California for treatment. Soil manifests are included in Appendix D.

Soil samples were collected from the base and sidewalls of the excavation for laboratory analysis by an onsite mobile laboratory operated by Geotest Laboratory of Long Beach, California. In addition, the stockpiled soil was chemically characterized by the mobile laboratory in accordance with DEH guidelines.

At the completion of remedial activities, the excavation was backfilled with clean fill (the previously placed clean fill removed from the excavation mentioned above and approximately 50 cubic yards of additional clean import). The fill was placed in uniform lifts and compacted to a relative compaction of at least 90 percent. A copy of the compaction report is included in Appendix E.

Laboratory Results

Eighteen soil samples (13 from the excavation and 5 from the stockpiles) were collected during these remedial activities for laboratory analysis. Each soil sample was analyzed for total petroleum hydrocarbons (TPH) as gasoline and benzene, toluene, ethylbenzene and total xylenes (BTEX) by EPA Method 8020, and TPH as diesel by EPA Modified 8015-CDOHS Method. Laboratory results are summarized below and are included on the attached figures. Copies of laboratory reports are included in Appendix F.

Excavation Samples

One of the soil samples collected from the excavation contained TPH/BTEX compounds. Sample E5-10 contained 360 mg/kg TPH as gasoline and BTEX compounds as follows:

Benzene - 0.15 mg/kg
Toluene - 0.56 mg/kg
Ethylbenzene - 3.1 mg/kg
Total Xylenes - 22 mg/kg.

It should be noted that this area of soil was further excavated to 13 feet below grade. The soil sample collected at 13 feet below grade did not contain TPH/BTEX compounds, indicating that the impacted soil had effectively been removed (Figure 3). TPH as diesel was not identified in any of the samples analyzed from the excavation.

Two soil samples were collected from the stockpile of previously placed clean fill (Figure 4) for laboratory analysis. TPH and BTEX compounds were not identified in this soil, which was subsequently used as backfill (approximately 50 cubic yards).

Three soil samples were collected from the stockpiled soil which, based on field evidence, appeared to be impacted by petroleum hydrocarbons. TPH and BTEX compounds were identified in these samples at maximum concentrations as follows:

TPH as gasoline - 50 mg/kg (SP1-1-3)
TPH as diesel - 20 mg/kg (SP1-1-2)
Benzene - 0.006 mg/kg (SP1-2-3)
Toluene - 0.15 mg/kg (SP1-2-3)
Ethylbenzene - 0.24 mg/kg (SP1-2-3)
Total xylenes - 3.5 mg/kg (SP1-2-3)

This soil was transported off site for treatment as previously mentioned. Manifests for soil are included in Appendix D.



Conclusions

Based on the results of this investigation, Leighton concludes that the petroleum hydrocarbon impacted soil in the area of geotechnical boring B2 at the site has been effectively removed.


Recommendations

Leighton recommends no further remedial action at this time.

If you have any questions regarding this report, please contact this office. We appreciate this opportunity to be of service.

Respectfully submitted,

LEIGHTON AND ASSOCIATES, INC.


Kris Lutton
Project Geologist


Thomas E. Mills, RG4439
Principal, Environmental Services

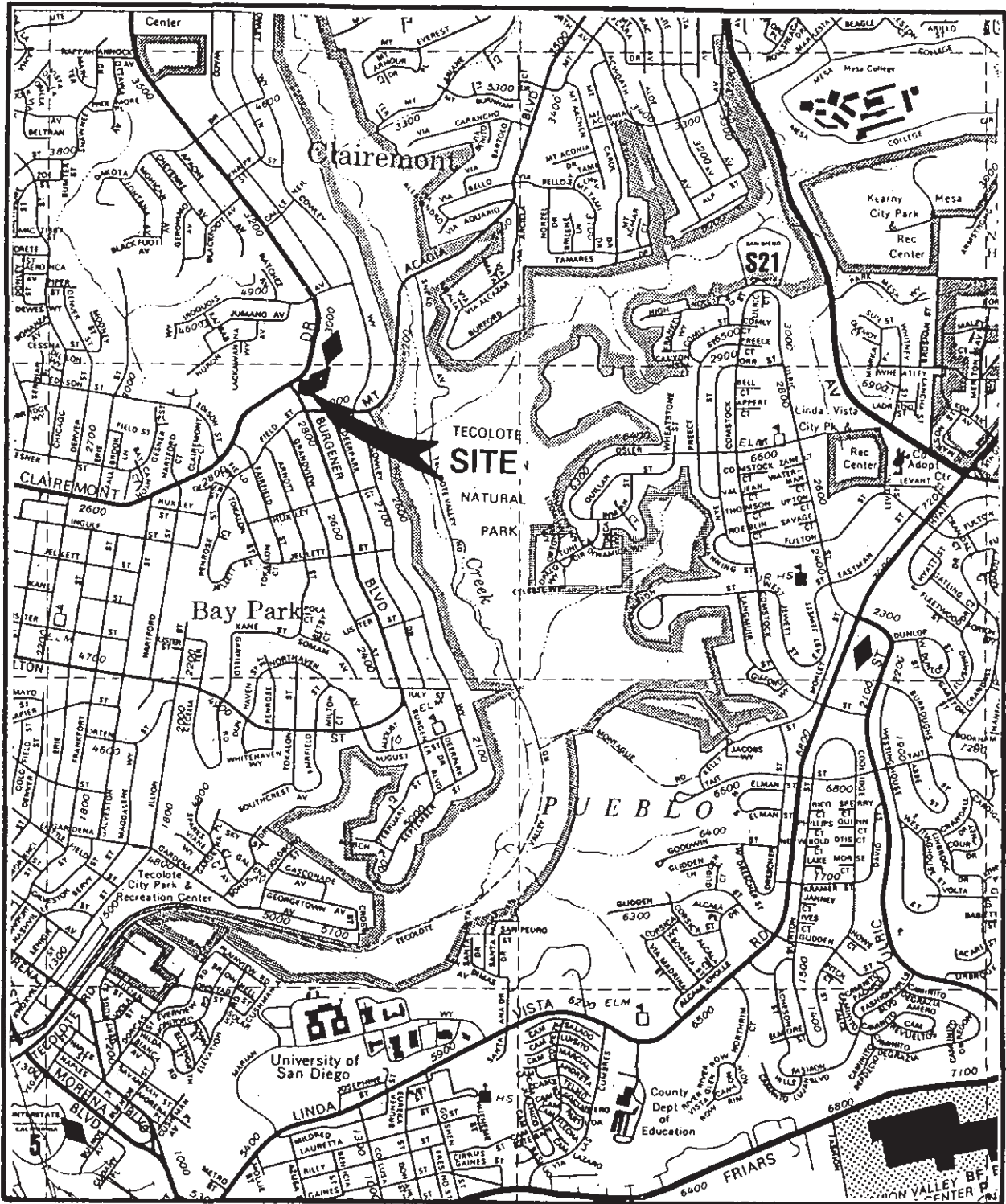
KL/MRS

Attachments: Figure 1 - Site Location Map
Figure 2 - Site Plan
Figure 3 - Excavation Laboratory Data May; August 6, 1996
Figure 4 - Stockpile Laboratory Data Map; August 6, 1996

Appendix A - References
Appendix B - Work Plan
Appendix C - Grading Permit Application
Appendix D - Manifests for Soil
Appendix E- Compaction Report
Appendix F- Laboratory Reports and Chain of Custody Documents

Distribution: (5) Addressee





Base Map: Aerial Foto-Map Book, San Diego County,
1986-87, Aerial Graphics, Page 14F

Unocal Station No. 5585
Clairemont Dr. and Burgener Blvd.
San Diego, California

SITE LOCATION MAP

Project No.
4950274-001
Date
4-9-96



FIGURE 1

CLAIREMONT DRIVE

Location of former Unocal Station 5585 building

former dispenser island

Approximate excavation area

*B2-6.5' (648G, 383 D)
*B2-8' (57G, 72D)

Former underground tanks

Former dispenser island


BURGENER BOULEVARD



LEGEND

*B2-6.5' (648G, 383 D)

Soil samples collected from previous geotechnical boring
G denotes concentration of gasoline in mg/kg;
D denotes concentration of diesel in mg/kg



5585aa

FORMER UNOCAL
STATION NO. 5585
CLAIREMONT DRIVE AND
BURGENER BOULEVARD
SAN DIEGO, CA.

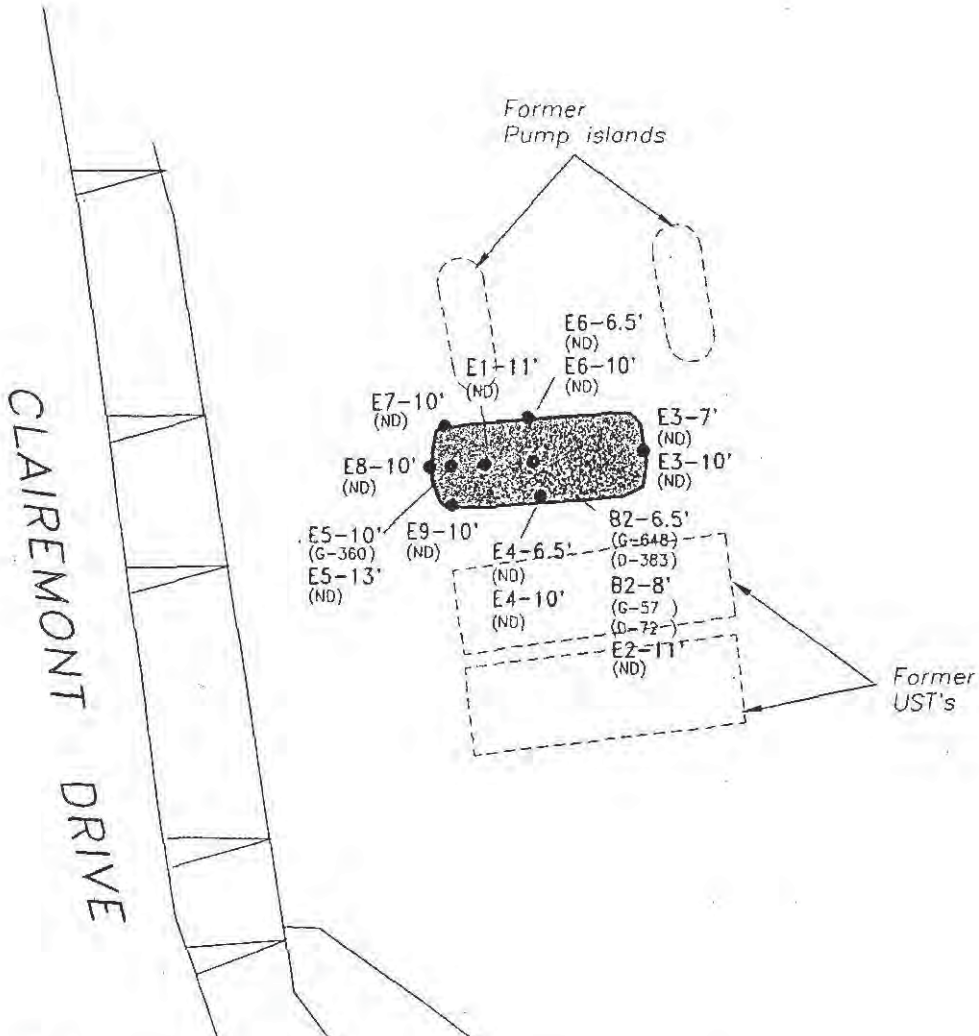
SITE PLAN

Project Number
4960195-001

Date:
August 6, 1996



Figure No. 2

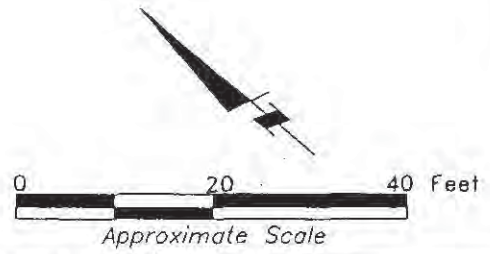


LEGEND

- E9-10 Soil sample location and depth in feet
- B2 Soil boring drilled by Leighton during geotechnical investigation in May, 1996
- (G-360) Total Petroleum Hydrocarbons as gasoline, results in mg/kg
- (D-20) Total Petroleum Hydrocarbons as diesel, results in mg/kg
- (ND) Denotes compounds not detected at or below laboratory detection limits

SAMPLE DESIGNATIONS

E- Excavation



5585ELDM

FORMER UNOCAL
STATION NO. 5585
CLAIREMONT DRIVE AND
BURGENER BOULEVARD
SAN DIEGO, CA.

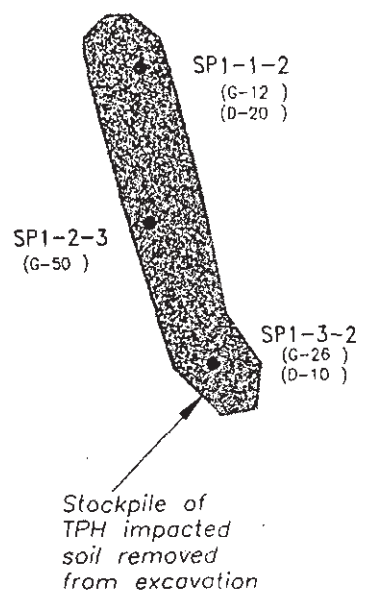
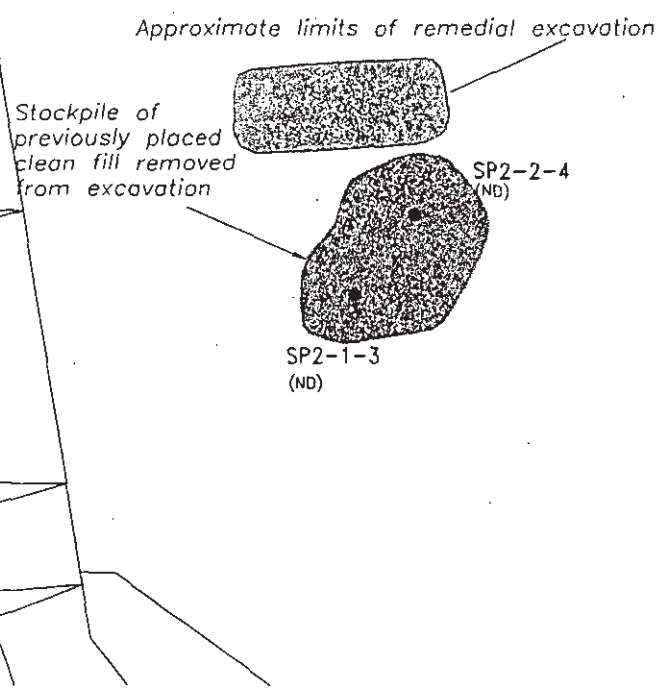
EXCAVATION
LABORATORY
DATA MAP
JULY 24, 1996

Project Number
4960195-001
Date:
August 6, 1996



Figure No. 3

CLAIREMONT DRIVE

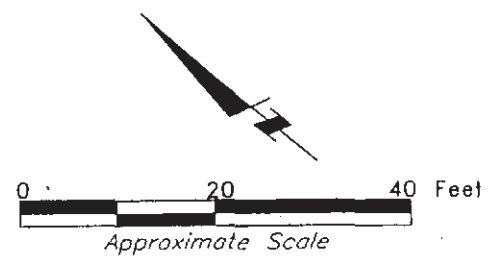


LEGEND

- SP2-2-4 Soil sample location and depth in feet
- (G-50) Total Petroleum Hydrocarbons as gasoline, results in mg/kg
- (D-20) Total Petroleum Hydrocarbons as diesel, results in mg/kg
- (ND) Denotes compounds not detected at or below laboratory detection limits

SAMPLE DESIGNATIONS

SP- Stockpile



5585SLDM

FORMER UNOCAL
STATION NO. 5585
CLAIREMONT DRIVE AND
BURGENER BOULEVARD
SAN DIEGO, CA.

STOCKPILE
LABORATORY
DATA MAP
JULY 24, 1996

Project Number
4960195-001

Date:
August 6, 1996



Figure No. 4

APPENDIX A

REFERENCES

Leighton and Associates, Inc., 1996a, Tank Closure Report, Former Unocal Service Station No. 5585, Southeast Corner of Clairemont Drive and Burgener Boulevard, San Diego, California, Project No. 4950274-001, dated April 9, 1996

———, 1996b, Geotechnical Investigation, Proposed McDonald's Restaurant (004-2726), Clairemont Drive and Burgener Boulevard, San Diego, California, Project No. 4960146-001, dated June 24, 1996 Project No. 4950274-001, dated April 9, 1996



County of San Diego

DANIEL J. AVERA
DIRECTOR

DEPARTMENT OF ENVIRONMENTAL HEALTH
P.O. BOX 129261, SAN DIEGO, CA 92112-9261
(619) 338-2222 FAX (619) 338-2377

SITE ASSESSMENT AND MITIGATION DIVISION

April 16, 1998

American Assets, Inc.
Attn: Mr. Jamie Cronemeyer
11455 El Camino Real #200
San Diego, CA 92130

Dear Mr. Cronemeyer:

VOLUNTARY ASSISTANCE PROGRAM
DEH FILE NO. H10954-001
VILLAGE CLEANERS, 3083 CLAIREMONT DRIVE, SAN DIEGO, CA

Per your written request, received December 3, 1996, the San Diego County Department of Environmental Health (DEH) has completed review of the environmental documentation prepared by ATC Associates, Inc. for the property referenced above. With the provision that the information provided to this agency was accurate and representative of existing conditions, it is the position of this office that **no further action is required at this time.**

Changes in the proposed use of the above site may require reevaluation to determine if the change will pose a risk to public health. If contaminated soil is encountered during future site excavation work or utility trenching, the soil should be managed in accordance with the legal requirements at that time.

Please be advised that this letter does not relieve you of any liability under the California Health and Safety Code or the Porter Cologne Water Quality Control Act. If previously unidentified contamination is discovered which may affect public health, safety and/or water quality, additional site assessment and cleanup may be necessary.

Thank you for your efforts in resolving this matter. Please contact Jim Schuck of the Site Assessment and Mitigation Division, at (619) 338-2908, if you require additional assistance.

Sincerely,

CHUCK PRYATEL, Chief
Site Assessment and Mitigation Division

CP:JS:kf

Enclosure

cc: Regional Water Quality Control Board

Case Closure Summary

Voluntary Assistance Program

I. AGENCY INFORMATION

Date: March 19, 1998

Lead Agency: County of San Diego, Environmental Health, SAM P.O. Box 129261 San Diego, CA 92112-9261	Phone: (619) 338-2222 Fax: (619) 338-2315
DEH Staff Person: Jim Schuck	Title: Environmental Health Specialist

II. CASE INFORMATION

Case No. H10954-001		
Site Name: Village Cleaners		
Site Address: 3083 Clairemont Drive, San Diego		
Property Owner: Pacific Clairemont Holdings c/o Jamie Cronemeyer American Assets, Inc.	Address: 11455 El Camino Real #200 San Diego, CA 92130	Phone: (619) 350-2600
Requesting Party: Jamie Cronemeyer American Assets	Address: 11455 El Camino Real #200 San Diego, CA 92130	Phone: (619) 350-2600
Type of Case: Non-Tank Case (non-LOP)/Voluntary Assistance Program		
RWQCB/DTSC Notification of DEH Oversight: 11/27/96		

III. SITE CHARACTERIZATION AND/OR INFORMATION

Cause and Type of Contamination (if any): Condensate from the dry cleaning unit leaked through the concrete floor and contaminated the shallow subsurface soil.			
Site Characterization Complete? Yes			
Monitoring Wells Installed? No	Total Number: NA	Proper Screened Interval? NA	Number of Decommissioned Wells: NA
Range of Groundwater Levels on the Site? N/A		Groundwater Flow Direction: unknown	
Most Sensitive Current Use: no designated beneficial uses			
Are Drinking Water Wells Affected? No		RWQCB Basin Number: 906.50	
Is Surface Water Affected? No		Nearest Surface Water Name: Mission Bay (>½ mile to west)	
Off-Site Beneficial Use Impacts (addresses/locations): none identified			
TREATMENT AND DISPOSAL OF AFFECTED MATERIAL			
Material	Amount (Include Units)	Action (Treatment or Disposal w/Destination)	Date
Soil	6 cubic yards	transported to Statewide Environmental Los Angeles, CA	10/8/97

Case Closure Summary Voluntary Assistance Program

H#10954-001

III. SITE CHARACTERIZATION AND/OR INFORMATION (Continued)



MAXIMUM DOCUMENTED CONTAMINANT CONCENTRATIONS -- BEFORE AND AFTER CLEANUP									
Contaminant	Soil (ppm)		Water (ppm) N/A		Contaminant	Soil (ppm)		Water (ppm) N/A	
	Before	After	Before	After		Before	After	Before	After
Tetrachloroethene (EPA Method 8010)	400	0.073							

Comments: Village Cleaners is an existing commercial dry cleaning operation. The shallow subsurface soil (<3.5 feet b.g.) in the immediate vicinity of the dry cleaning unit was contaminated with tetrachloroethene (PCE) at concentrations ranging up to 400 mg/kg. In May 1997 and June 1997 the contaminated soil was excavated, stored onsite (bin), then transported (10/8/97) for treatment/disposal at an approved facility. Soil samples collected during and after the excavation confirmed the removal of the PCE contaminated soil. ATC Associates, Inc. has stated that the remaining contaminated soil would have no adverse impact to human health or the environment.

IV. CLOSURE

Does completed corrective action protect existing beneficial uses per the Regional Board Basin Plan?	Yes
Does completed corrective action protect potential beneficial uses per the Regional Board Basin Plan?	Yes
Does corrective action protect public health for current/proposed land use? Case review based upon a commercial/retail use for the site.	Yes
Are there other issues DEH needs to follow up on:	no
Site Management Requirements: Any contaminated soil excavated as part of subsurface construction work must be managed in accordance with the legal requirements at that time.	
Should corrective action be reviewed if land use changes?	Yes
Enforcement Action Taken: none	
Enforcement Actions Rescinded: NA	

V. LOCAL AGENCY REPRESENTATIVE DATA

Name: Chuck Pryatel	Title: Chief Site Assessment and Mitigation
Signature: 	Date: 4-7-98
Hydrogeologist Concurrence: 	Date: 4/6/98

VI. RWQCB NOTIFICATION

Date submitted to the RWQCB: N/A	RWQCB Response date:
RWQCB Staff:	Title:

VII. ADDITIONAL COMMENTS, DATA, ETC.

--

This document and the related CASE CLOSURE LETTER, shall be retained by the lead agency as part of the official site file.



September 22, 2009

Project No. 01.LIPIN04.09

Ms. Sheila Lipin
c/o ESSEL Enterprises
619 Kettner Blvd
Suite A
San Diego, CA 92101

Subject: Limited Phase II Site Assessment
Former Discover Baja
3089-A2 Clairemont Drive
San Diego, California 92117

Dear Ms. Lipin:

EnviroApplications, Incorporated (*EAI*) has prepared this letter report for the subject site. This report is being submitted in accordance with our Proposal for Baseline Assessment Activities, dated July 10, 2009.

The purpose of the assessment activities was to evaluate and document slab-subsurface conditions through soil vapor and soil sampling activities. The scope of work performed in accordance with the aforementioned proposal included:

- Preparation of a site-specific Health and Safety Plan to address potential hazards that might be encountered during the proposed site assessment activities;
- Contacting the Underground Service Alert (USA) one-call underground utility clearance center and contracted a private utility locator to assess each potential boring area and to identify the location of subsurface utilities;
- Supervising a subcontractor using hydraulic direct-push probe technology to collect four (4) soil vapor samples and 4 soil samples for laboratory analysis; and
- Preparation of this letter report documenting the results of the field activities and laboratory testing.

SITE DESCRIPTION

The subject site is located at 3089-A2 Clairemont Drive in San Diego, California (Figure 1) on the south side of Clairemont Drive, approximately 365 feet southeast of the intersection of Clairemont Drive and Iroquois Avenue.

The subject suite is situated amongst retail shops located at the north end of the Clairemont Village Shopping Center (Figure 2). The subject suite occupies approximately 2,783 square feet and consists of four rooms, a utility room, and two restrooms (Figure 3).

SOIL VAPOR SURVEY

In identifying soil vapor sample locations, *EAI* contacted Mr. Dung, current owner of Clairemont Village Cleaners and the proposed future tenant of the Former Discover Baja Suite #A-2 to ascertain where the proposed equipment would be located. Soil vapor sampling conducted in the Former Discover Baja suite consisted of collection of four (4) samples in the two rooms identified by Mr. Dung as future locations of his cleaning equipment.

On July 28, 2009, *EAI* personnel subcontracted and supervised a soil vapor survey at the subject site. The soil vapor survey included installation of four temporary soil vapor probe locations (SV-1 through SV-4) on-site (Figure 3). The probe locations were selected to evaluate subsurface soil for the presence of volatile organic compounds (VOCs) vapors beneath the suite.

One soil vapor sample was collected from each of the four probe locations (SV-1 through SV-4). The vapor target sample collection depth was five feet below ground surface (bgs). However, due to difficulties (refusal) encountered while advancing the soil vapor probes, the four soil vapor probes were each installed at varying depths which ranged from 2.0 feet bgs in SV-1 to 5.0 feet bgs in SV-4.

H&P Mobile Geochemistry (H&P) of Carlsbad, California was contracted to perform the soil vapor survey. A clean, stainless steel, soil vapor sampling probe was driven through the soil at four different locations, using H&P's hand held drilling equipment. For each sampling location, the sampling apparatus consisted of a known length of new polyethylene tubing inside of 1.5-inch diameter steel push-rods, a cloth soaked with 1,1-difluoroethane (surface seal leak detection compound; LCC), a new disposable 60-cubic centimeter (cc) vacuum syringe and a new Tedlar™ bag. Prior to the collection of each sample, the vapor sampling system (direct push rod and tip) was pushed to the final sampling depth. The cloth soaked with LCC was placed at the ground surface next to the push rod. The tubing was then purged of a minimum of three volumes of standing vapor using the tubing and vacuum syringe. After purging standing vapors, the syringe was then used to fill the Tedlar™ bag. Soil vapor samples were then placed in a cooler and delivered by the H&P Field Technician to the California Department of Public Health (CDPH)-Certified H&P laboratory in Carlsbad, California on July 28, 2009.

After each sample was obtained, the sample tubing was removed from the probe and disposed of, with new tubing used for every sample. The soil probe holes were backfilled with hydrated granular bentonite and patched to match the surrounding pavement surface. A copy of the H&P Soil Gas Sampling Procedures is included as Attachment 1.

SOIL SAMPLING

H&P also collected soil samples for analytical testing from the four direct-push locations (SV-1 through SV-4). Prior to collecting a vapor sample at each soil vapor probe location, a soil sampling attachment was added to the direct-push rod and advanced deeper into the same borehole the vapor sample was collected from. One soil sample from each of the four borings (SV-1 through SV-4) was collected at approximate depths of 1 foot, 1.5 feet, 1.5 feet and 1.5 feet bgs, respectively.

Samples were collected using a direct-push core sampler equipped with acetate sleeves for sample retention. The soil samples were immediately sealed with Teflon™ film, capped, labeled, and stored in a cooled container until submittal to the H&P laboratory in Carlsbad, California for chemical analysis. In addition, soil was monitored for volatile organic vapors by the headspace method using a photoionization detector (PID).

SOIL VAPOR AND SOIL SAMPLE ANALYTICAL TESTING PROGRAM

H&P is a CDPH -certified laboratory familiar with the analysis of air samples for environmental assessment purposes. The soil vapor samples were analyzed for VOCs and the LCC by U.S. EPA Method 8260B modified for soil vapor. Additionally, H&P analyzed the soil samples for VOCs by U.S. EPA Method 8260B.

Soil Vapor Sample Analytical Results

The soil vapor sample analytical results are summarized on Table 1. Copies of the H&P laboratory report and Chain-of-Custody records are provided in Attachment 2.

No VOCs were detected in any of the four soil vapor samples analyzed above the Laboratory Reporting Limits (LRLs). No LCC (1,1-difluoroethane) was detected in any of the four soil vapor samples that were collected, indicating that the temporary surface seals were not compromised and did not allow atmospheric air to enter the sampling apparatus. As this assessment activity was part of an baseline investigation, the primary constituents of concern were unknown.

Soil Sample Analytical Results

The soil sample analytical results are also summarized on Table 1. Copies of the H&P laboratory report and chain-of-custody records are provided in Attachment 2. No VOC concentrations were detected in any of the four soil samples analyzed.

CONCLUSIONS

No VOCs were detected above their respective LRLs in any of the four soil vapor samples or soil samples. This suggests that the subsurface soils beneath the subject suite are not impacted by VOCs.

Ms. Sheila Lipin
Project No. 01.LIPIN04.09
September 22, 2009
Page 4

RECOMMENDATIONS

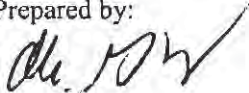
Based on the soil vapor survey data and soil sample results presented in this report, *EAI* does not recommend additional assessment be performed at the site. Additionally, *EAI* suggests that prior to installing cleaning equipment in the subject suite, an epoxy coating should be applied to the flooring in the rooms containing cleaning equipment to help mitigate any future release scenarios should they arise.

If you have questions regarding this report, please contact the undersigned at (619) 291-3636.

Respectfully,

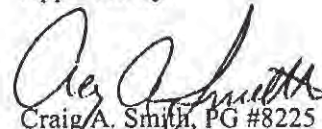
EnviroApplications, Incorporated

Prepared by:



Arthur E. Gunter
Project Geologist

Approved by:



Craig A. Smith, PG #8225
Principal Geologist

Reviewed by:



Peter J. Rubens
Principal Project Manager

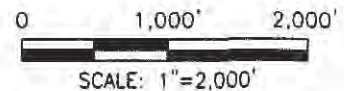
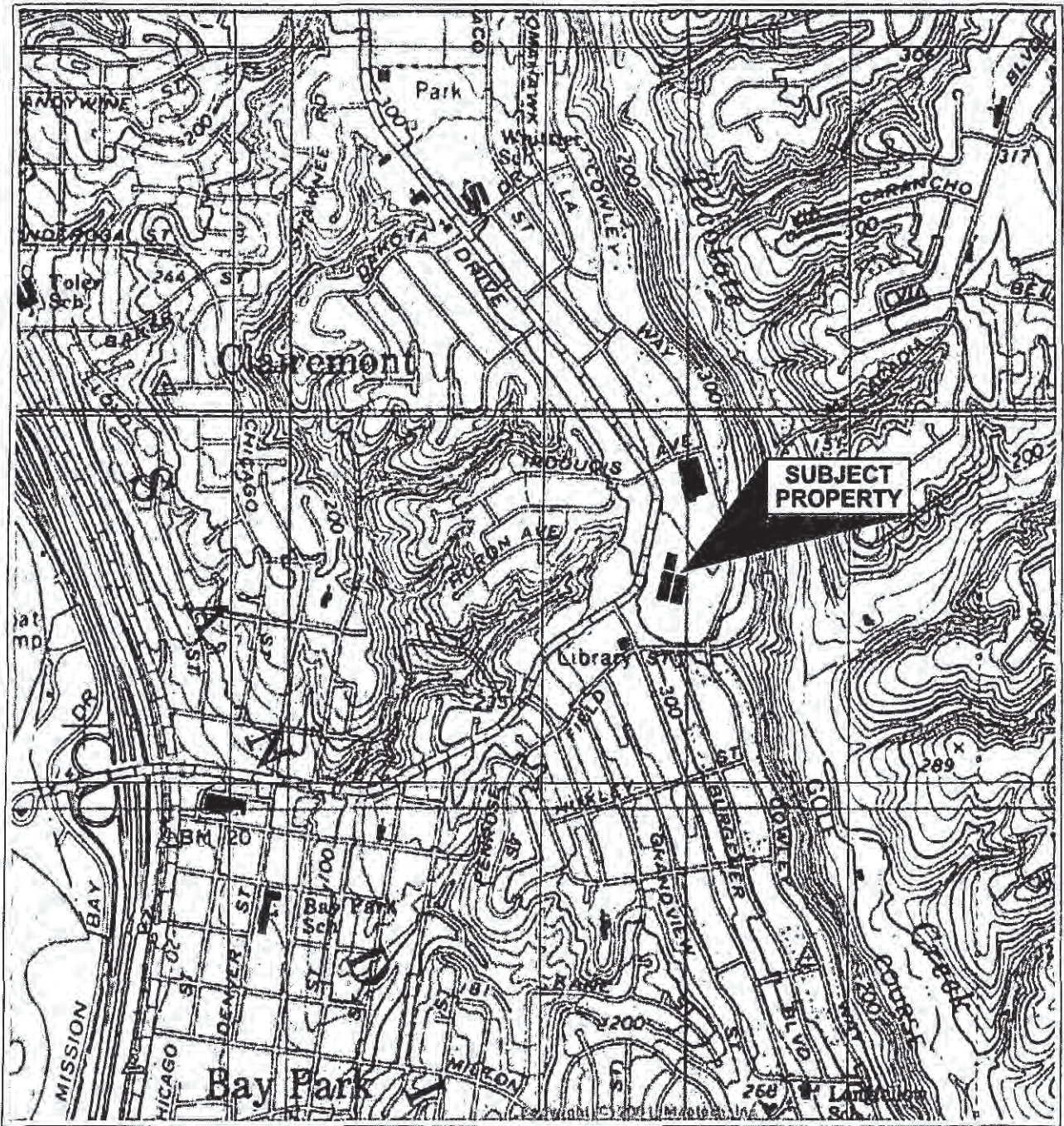
Attachments: Standard Limitations
Figure 1 - Site Location Map
Figure 2 - Site Plan
Figure 3- Interior Floor Diagram with Soil Vapor Sample Locations
Table 1 - Summary of Soil Vapor and Soil Sample Analytical Results
Attachment 1 -H&P Soil Gas Sampling Procedures
Attachment 2 - Laboratory Analytical Report and Chain-Of-Custody Document

STANDARD LIMITATIONS

The conclusions presented in this report are professional opinions based on data described in this report. These opinions have been arrived at in accordance with currently-accepted geologic and engineering standards and practices applicable to this location, and are subject to the following inherent limitations:

1. *EAI* derived the data in this report primarily from subsurface investigation and visual observations. The passage of time, manifestation of latent conditions, or occurrence of future events may require further study at the site, analysis of the data, and reevaluation of the findings, observations, and conclusions in the report.
2. The data reported and the findings, observations, and conclusions expressed in the report are limited by the scope of work. The scope of work was agreed to by the client and *EAI*.
3. No warranty or guarantee, whether express or implied, is made with respect to the data reported of findings, observations, and conclusions that are based solely upon site conditions in existence at the time of the investigation.
4. *EAI* reports present professional opinions and findings of a scientific and technical nature. The report shall not be construed to offer legal opinion or representations as to the requirements of, nor compliance with, environmental laws, rules, regulations, or policies of federal, state, or local governmental agencies. Any use of this report constitutes acceptance of the limits of *EAI's* liability. *EAI's* liability extends only to its client and not to any other parties who may obtain this report.

The conclusions presented in this report are professional opinions based on data described in this report. They are intended only for the purpose, site location, and project indicated. An evaluation of subsurface groundwater conditions was not performed as part of this investigation.



SITE LOCATION MAP

Former Discover Baja
 3089 A2 Clairemont Drive
 San Diego, CA

FIGURE No.:

1

DRAWN BY: MJL	CHECKED BY: AG	DATE: 1/12/09
PROJECT NO: 01-LIAN02-08		FILE: BASEMAP



COMMERCIAL OFFICE AREA AND PARKING LOT
(INCLUDING BANK OF AMERICA AND CENTURY 21 REAL ESTATE)

FORMER DISCOVER BAJA
3089 A2 Clairemont Drive
San Diego, CA

PARKING LOT

VILLAGE CLEANERS

RITE AID

APPROXIMATE SCALE: 1" = 40'



EnviroApplications, Inc.

Engineering & Consulting

DRAWN BY: GRC | CHECKED BY: _____ | DATE: 12/17/08

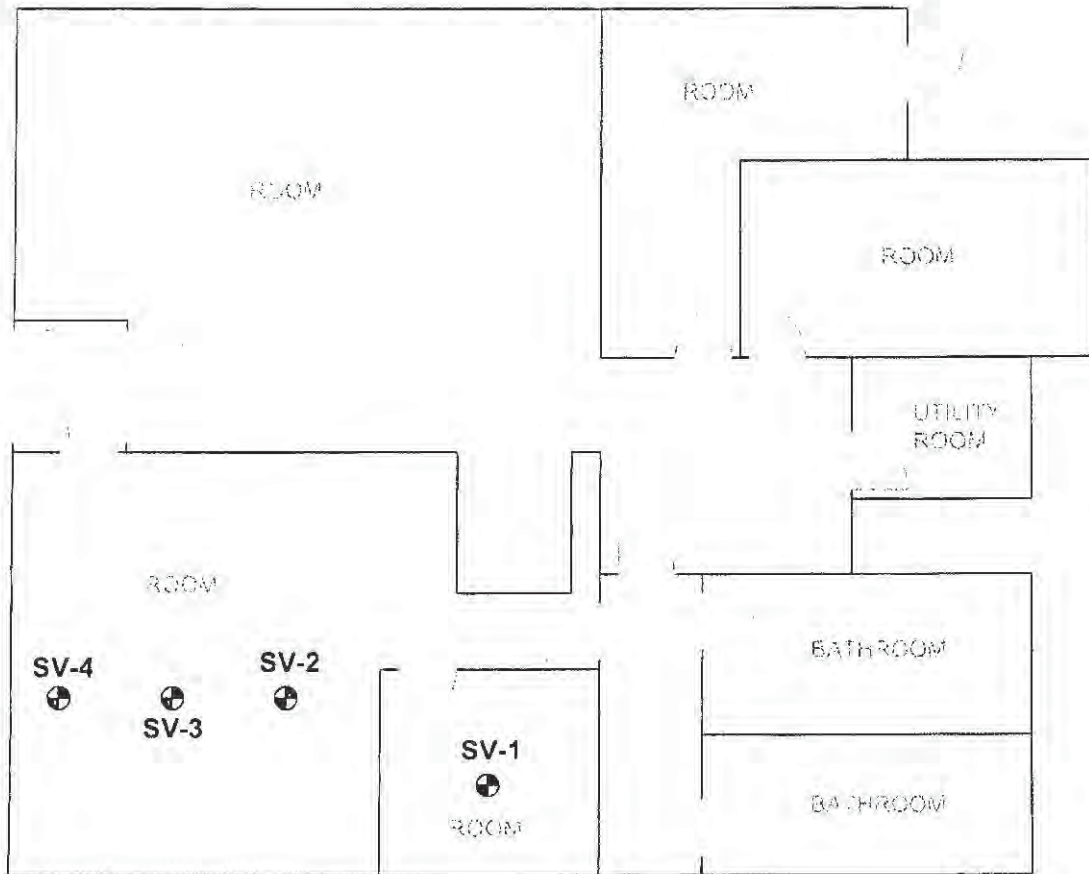
PROJECT NO: 01-LIAN02-08 | FILE: 2134-36 National Ave SP.dwg

SITE PLAN

3089 A2 Clairemont Drive
San Diego, CA

FIGURE No.:

2



LEGEND:

⊕ SOIL VAPOR SAMPLE LOCATION

NOT TO SCALE



EnviroApplications, Inc.

Engineering & Consulting

**INTERIOR FLOOR DIAGRAM WITH
SOIL VAPOR SAMPLE LOCATIONS**

Former Discover Baja
3089 A2 Clairemont Drive
San Diego, CA

FIGURE No.:

3

DRAWN BY: GRC CHECKED BY: AG DATE: 08/20/09
PROJECT NO: 01-LIPIM04.09 FILE: Discover Baja SP 20090803.dwg

VOC	Former Clairemont Village Cleaners		Anchor Liquor Store		Rite Aid Store Warehouse	
	PCE	TCE	PCE	TCE	PCE	TCE
Maximum Concentration ($\mu\text{g}/\text{m}^3$)	750,000	110,000	320,000	1,500	360,000	<4,000
DTSC CHHSL ($\mu\text{g}/\text{m}^3$)	603	1,770	603	1,770	603	1,770
SAM VRA Model Worst Case Results	Potential Chronic Hazard Index (HI) = 0.037 Potential Excess Cancer (PEC) = 1 in 33,113	HI = 0.108 PEC = 1 in 617,284	HI = 0.042 PEC = 1 in 29,070	HI = 0.0015 PEC = 1 in 16,977,929	HI = 0.016 PEC = 1 in 77,519	HI = 0.0035 PEC = 1 in 19,083,970

The DTSC CHHSLs were calculated by the agency for samples collected from 5-foot bgs and are presented for comparison purposes only since the maximum concentrations presented in the table were detected in samples collected from shallower depths at the site. The various sample collection depths were accounted for in the vapor risk modeling and are reflected in the results. Copies of the printouts of the SAM VRA Model spreadsheets of the PCE and TCE Exposure Scenarios for the Village Cleaners, Anchor Liquor Store, and Rite Aid tenant spaces are presented in Appendix G.

Soil vapor analytical data are summarized in Table 2 and Figure 3. Isoconcentration maps for PCE and TCE are presented on Figures 4 and 5, respectively. It should be noted that due to similar and consistent PCE and TCE concentrations within each vapor well during each subsequent sampling event, only the most recent (November 2009) PCE and TCE concentrations are presented as isoconcentration figures. A copy of the analytical reports and chain-of-custody documentation are included in Appendix F.

6.0 CONCLUSIONS

6.1 SUBSURFACE SOIL

- Based on a review of the Site's history, soil impact from PCE and TCE occurred in the area of the former dry-cleaning equipment which was located in a different area of the Village Cleaners suite. This area was remediated by excavation and granted closure by the LWQCD in 1997.
- Soil data presented in BGI's *Limited And Expedited Phase II Assessment* conducted in September 2005, concluded that concentrations of PCE in the area surrounding the existing dry-cleaning equipment were "considered quite high". Specifically, SP-4 at 1-foot depth (65,000 ug/kg) and HA-2 at 1-foot depth (79,000 ug/kg).


In May 2008, ADR performed additional soil sampling (B-1 through B-5) in the area surrounding the existing dry-cleaning equipment and immediately adjacent to BGI's soil sampling locations. ADR soil borings B-1 and B-2 were located within one foot of BGI's HA-2 and SP-4 soil boring locations, respectively. ADR collected soil samples from B-1 through B-5 at depths of 2-feet and 5-feet bgs in each boring location. Soil samples were analyzed for VOCs, specifically PCE and TCE. No VOC's were detected above LDL's in any of the samples analyzed.

- No VOCs were detected (above the LDL's) in soil samples collected while drilling. No organic vapors were detected in any soil sample headspace during field screening.

6.2 SUBSURFACE SOIL VAPOR

- A total of 44 soil vapor samples were submitted for laboratory analysis. PCE concentrations ranged from 26,000 ug/m³ to 1,400,000 ug/m³. TCE concentrations ranged from less than the LDL to 190,000 ug/m³. All other VOC constituents (SAM List B) analyzed were not detected above their respective LDL's.
- The concentrations of PCE and TCE detected in the soil vapor samples collected during the four rounds of soil vapor monitoring remained relatively consistent throughout the sampling events, and did not demonstrated an appreciable decrease in concentrations once the dry-cleaning machine was no longer in operation (removed). Based on the analytical data, the PCE vapor plume appears to originate from the area of the dry-cleaning equipment and encompass the entire Village Cleaners suite, extending laterally onto both the Anchor Liquor Store (north) and Rite Aid (south) suites. The PCE vapor plume is not defined to the west or east. However, based on the soil vapor results presented by ADR (2008), PCE vapor concentrations to the west decrease significantly once outside of the Village Cleaners suite. This decrease is attributed to the lack of a concrete slab. Due to the topographic relief (steep hillside) located to the east of the Village Cleaners suite, accessibility and further delineation of the PCE vapor plume has not been achieved.

The TCE vapor plume is considerably smaller than the PCE vapor plume and affects approximately ½ of the Village Cleaners suite with delineation to the west and south. The TCE vapor plume extends into the Anchor Liquor Store (north) but not into Rite Aid suite (south). As with the PCE vapor plume, TCE vapor delineation is not known to the east of the Village Cleaners suite.

- 
- Based on the concentrations of PCE and TCE in soil vapor, and the results of the SAM VRA modeling, PCE exceeded the 1 in 1,000,000 cancer risk probability selected by the SAM as an indicator of potential human health risk threat for all three suites (Village Cleaners, Anchor Liquor Store, and Rite Aid). TCE exceeded the 1 in 1,000,000 criteria for the Village Cleaners suite only. TCE did not exceed the 1 in 1,000,000 criteria for the Anchor Liquor Store and Rite Aid. Based on these SAM VRA modeling results, a potential human health threat for all three suites exists and the need for mitigation of the soil vapor contaminants is warranted.

7.0 RECOMMENDATIONS

Based on the information contained in this report, *EAI* recommends the following:

Based on soil vapor/human health risk assessment performed, mitigation of the soil vapor contaminants is needed.

- PCE and TCE vapor intrusion from the subsurface may be occurring. As a precautionary measure, the first step in performing the mitigation efforts should be to verify the heating, ventilation and air-conditioning (HVAC) of each potential affected suite are isolated independently. This precaution would eliminate the potential introduction of PCE and TCE from one suite to another.
- Based on data obtained from the SAM VRA model, the ventilation air exchange rates in the former Clairemont Village Cleaners unit, the Anchor Liquor Store and Rite Aid, if adjusted to a minimum of approximately 6 exchanges per hour on a 24-hour basis (not just during normal store operation hours) would result in reduction of the theoretical cancer risk to be less than 1 in 1,000,000. In the former Clairemont Village Cleaners unit this could be achieved by operating the 24-inch exhaust fan located in the east wall.

A Remedial Action Plan (RAP) should be prepared to mitigate soil vapor contamination identified.

- Preliminarily, *EAI* believes mitigation of soil vapors could be achieved with the installation of a soil vapor extraction (SVE) system onsite. The SVE system would be comprised of an array of shallow SVE wells located within the Village Cleaners suite, along the north, south and east walls. Soil vapors collected would be filtered through a carbon system prior to being discharged into the atmosphere.

Provide w/p
feasibility study

8.0 STANDARD LIMITATIONS

The findings and conclusions in this report have been prepared for the specific application to this project and have been developed in a manner consistent with that level of care and skill normally exercised by members of the environmental scientific profession currently practicing under similar conditions in the area at the time this investigation was performed. No warranty, express or implied, is made. This report is for the exclusive use of Ms. Sheila Lipin.

A potential always remains for the presence of unknown, unidentified, or unforeseen subsurface contamination. Further evidence against such potential site contamination would require additional subsurface exploration and testing.

If new information is discovered during future site work (which may include excavations, boreholes, or other studies), *EAI* should be requested to re-evaluate the conclusions of this report, and to provide amendments as required.

9.0 REFERENCES

Technical and LWQD References

- California Environmental Protection Agency (Cal/EPA), Department of Toxic Substances Control (DTSC), 2004, Guidance For The Evaluation And Mitigation Of Subsurface Vapor Intrusion To Indoor Air, Interim Final (Revised February 7, 2005), December 15.
- Cal/EPA, DTSC, 1992, Supplemental Guidance for Human Health Multimedia Risk Assessments of Hazardous Waste Sites and Permitted Facilities.
- California Regional Water Quality Control Board (RWQCB), San Diego, 1999. *Water Quality Control Plan for the San Diego Basin (9)*, September 8.
- County of San Diego, Site Assessment and Mitigation Program (SAM), 2004, Site Assessment and Mitigation Manual, Section 5: Site Investigation Techniques and Section 6: Risk Based Decision Process.
- County of San Diego, Land and Water Quality Division (LWQD) Work Plan with Conditions letter, dated June 1, 2009.
- Kennedy, M.P., 1975, *Geology of the San Diego Metropolitan Area, California, Bulletin 200*, California Division of Mines & Geology.
- United States Geologic Survey, 1967 (photorevised 1975), Topographic map of La Jolla, California Quadrangle.
- U.S. Environmental Protection Agency (EPA), 1989, Risk Assessment Guidance for Superfund (RAGS), Volume I, Human Health Evaluation Manual (Part A), Interim Final, EPA/540/1-89/002, EPA Office of Emergency and Remedial Response, Washington, D.C.
- USEPA, 1991, RAGS, Part A, Default Exposure Parameters.

Consultant References

- ADR Environmental Group, Inc., June 23, 2008, *Report of Subsurface Investigation*, Village Cleaners, San Diego, California.
- Bryant Geoenvironmental, Inc., September 12, 2005, *Limited and Expedited Phase II Assessment*, Village-Cleaners, San Diego, California



JACK MILLER
DIRECTOR

County of San Diego

ELIZABETH POZZEBON
ASSISTANT DIRECTOR

DEPARTMENT OF ENVIRONMENTAL HEALTH
LAND AND WATER QUALITY DIVISION

P.O. BOX 129261, SAN DIEGO, CA 92112-9261
858-505-6700/FAX 868-505-6848/1-800-253-9933
www.sdcdeh.org

May 3, 2012

Ms. Sheila Lippin
c/o Clairemont Village L.P.
619 Kettner Boulevard, Suite A
San Diego, California 92101

Dear Ms. Lippin:

VOLUNTARY ASSISTANCE PROGRAM CASE # H10954-002
VILLAGE CLEANERS
3083 CLAIREMONT DRIVE, SAN DIEGO, CA 92117

The Department of Environmental Health (DEH), Site Assessment and Mitigation Program (SAM), reviewed the environmental investigation reports related to the above-referenced property, prepared by Enviroapplications, Inc., on March 15, 2012. The reports summarize the site investigation and mitigation activities performed at the above-referenced location. Provided that the information presented to DEH/SAM was complete, accurate, and representative of existing site conditions, **this agency concurs that the cleanup goals established for the subject site have been met.**

Please be advised that this letter does not relieve the responsible party of any liability under the California Health and Safety Code or the Porter Cologne Water Quality Control Act. If previously unidentified contamination is discovered which may affect public health, safety and/or water quality, additional site assessment and cleanup may be necessary.

The DEH understands that the present land use for the Site is commercial. Changes to this land use may require reassessment of the property to determine if the revised land use could result in a risk to public health.

Thank you for selecting the Department of Environmental Health as your lead agency to assist you with the progress of your environmental project. Please contact Craig Burnett of the Site Assessment and Mitigation Program, at (858) 505-6978, if you require additional assistance.

Sincerely,

SCOTT WELDON, Program Manager
Supervising Environmental Health Specialist
Site Assessment and Mitigation Program

Enclosure: Closure Summary

Case Closure Summary
Non-LOP or Voluntary Assistance Program

I. AGENCY INFORMATION

DATE: May 3, 2012

Agency Name: County of San Diego, Environmental Health, SAM	Address: P.O. Box 129261
City/State/ZIP: San Diego, CA 92112-9261	Phone: (858) 505-6700 FAX: (858) 505-6891
DEH Staff Person: Craig Burnett	Title: Environmental Health Specialist

II. CASE INFORMATION

Case No. H10954-002	RWQCB Case No. NA	
Site Name: Clairemont Village Cleaners	Site Address: 3083 Clairemont Drive, San Diego, CA 92117	
Property Owner	Address	Phone Number
Ms. Shelia Lippin, Roxy Investments, L.P.	225 Broadway Street, Suite 146, San Diego, CA 92101	619-239-4300
Responsible/Requesting Parties	Address	Phone Number
Mr. Jeff Hickox, Essel Enterprises, LLC.	225 Broadway Street, Suite 146, San Diego, CA 92101	619-239-4300
Type of Case: Non Tank Case (VAP)		
Agency notification of DEH Oversight: DTSC: 8/22/2007 RWQCB: 9/11/2007		

III. SITE CHARACTERIZATION AND/OR INFORMATION

Purpose of Investigation: Evaluate and mitigate release		Substances Investigated: Chlorinated Hydrocarbons	
Site Characterization complete? Yes (8/3/2010)			
Monitoring Wells Installed? Yes	Total Number: 20	Proper Screened Interval? Yes	Number of decommissioned wells: 0
Range of groundwater levels on the site? > 100 feet - (Estimated)		Groundwater Flow Direction: West	
Most Sensitive Current Use: Beneficial Groundwater Use: None Designated Existing Beneficial Surface Water Use: Non-Water Contact and Potential Water Contact Recreation			
Are Drinking Water Wells Affected? No		RWQCB Basin Number: 906.40 - (Miramar Hydrologic Subarea)	
Is Surface Water Affected? No		Nearest Surface Water name: Tecolote Creek, Approximately 1,000 feet west	
Off-Site Beneficial Use Impacts: None			
TREATMENT AND DISPOSAL OF AFFECTED MATERIAL			
Material	Amount (Include Units)	Action (Treatment or Disposal)	Date
Soil	12 Drums	Disposal, Western Environmental, Inc.	8/14/2009
Water	1 Drum	Disposal, Western Environmental, Inc.	8/14/2009
Soil	4 Drums	Disposal, Western Environmental, Inc.	7/9/2010

Non-LOP - Underground Storage Tank Oversight handled outside the LOP

Case Closure Summary
Non-LOP or Voluntary Assistance Program

III. **SITE CHARACTERIZATION AND/OR INFORMATION (Continued)**

H10954-002

MAXIMUM DOCUMENTED CONTAMINANT CONCENTRATIONS	MAXIMUM	REMAINING
SOIL		
Tetrachloroethene (PCE)	= 79 mg/kg	= 79 mg/kg
Trichloroethene (TCE)	= 0.4 mg/kg	= 0.4 mg/kg
VAPOR		
Tetrachloroethene (PCE)	= 2,026,000 ug/l	= 17 ug/l
Trichloroethene (TCE)	= 190,000 ug/l	= 0.92 ug/l

Comments:

A Phase I and Phase II investigation conducted on site in 2005 indicated elevated concentrations of chlorinated compounds. On August 17, 2007, the Department of Environmental Health (DEH) received a Voluntary Assistance Program application requesting oversight to investigate and mitigate impacts of Tetrachloroethene (PCE) and Trichloroethene (TCE) at the site.

The initial assessment activities indicated elevated PCE concentrations ranging from below laboratory reporting limits (ND) to 79 milligrams per kilograms (mg/kg). Between August 2005 and July 2010, additional investigations were conducted to determine the extent of PCE and TCE impacts. Results of these investigations indicated PCE concentrations ranged from ND to 79 milligrams per kilogram (mg/kg) and TCE concentrations ranged from ND to 0.4 mg/kg.

The site is located in a non-beneficial use groundwater basin. Depth to groundwater is greater than 100 feet below grade. Based on soil sampling results and the depth to groundwater, PCE and TCE impacts are not likely to have impacted groundwater.

Soil vapor was also investigated during assessment activities. Prior to remedial actions, results indicated high soil vapor concentrations of both PCE and TCE at the site and the adjacent properties. PCE vapor concentrations ranged from 390 micrograms per liter (µg/l) to 2,026,000 µg/l. TCE concentrations ranged from ND to 91,000 µg/l. Interim remedial actions were conducted to remove potential health risks to the occupants of the site.

A soil vapor extraction (SVE) system consisting of 10 SVE wells were installed in March 2011. Remedial activities began in May of 2011 and continued until April 2012. SVE system removed approximately 84 pounds of Volatile Organic Compounds (VOC's). Confirmation soil vapor samples were collected following remedial activities. Samples were collected over a period of three weeks to evaluate rebound concentrations. Soil vapor concentrations of PCE ranged from 0.046 µg/l to 17 µg/l. Soil vapor concentrations of TCE ranged from 0.0027 µg/l to 0.92 µg/l. The consultant performed a risk evaluation based on these results. Results were below an excess cancer risk of one in one million. The consultant concludes that remedial actions were effective in removing VOC's from the subsurface. The consultant recommends closure of this case. DEH concurs with this recommendation.


IV. **CLOSURE**

Does completed corrective action protect existing beneficial uses per the Regional Board Basin Plan? Yes
Does completed corrective action protect potential beneficial uses per the Regional Board Basin Plan? Yes
Does corrective action protect public health for current land use? Yes
Case review based on current use as: Commercial
Are there other issues DEH needs to follow up on? No
Site Management Requirements: Any contaminated soil excavated as part of subsurface construction work must be managed in accordance with the legal requirements at that time.
Should corrective action be reviewed if land use changes? Yes
List Enforcement Actions Taken: None
List Enforcement Actions Rescinded: None
Is this account up to date and current? Yes

Case Closure Summary
Non-LOP or Voluntary Assistance Program

V. LOCAL AGENCY REPRESENTATIVE DATA

H10954-002

Name: Tony V. Sawyer, PG #4345, CHg #40	Title: Hydrogeologist
Signature: 	Date: 5-3-12

VI. RWQCB NOTIFICATION

Date Submitted to RWQCB: N/A - VAP	RWQCB Response: N/A - VAP	
RWQCB Staff Name: N/A	Title: N/A	Date: N/A

VII. ADDITIONAL COMMENTS, DATA, ETC.

Permit LMON 108479 has been issued for the destruction of the existing monitoring wells.
--

This document and the related CASE CLOSURE LETTER, shall be retained by the lead agency as part of the official site file.

APPENDIX

A solid green triangle pointing to the left, containing the white letter 'E'.

E

Clairemont Village Shopping Center
3001 - 3089 Clairemont Dr & 2903 Burgener Blvd
San Diego, CA 92110

Inquiry Number: 4654767.3

June 22, 2016

Certified Sanborn® Map Report



6 Armstrong Road, 4th floor
Shelton, CT 06484
Toll Free: 800.352.0050
www.edrnet.com

Certified Sanborn® Map Report

06/22/16

Site Name:

Clairemont Village Shopping C
3001 - 3089 Clairemont Dr & 2
San Diego, CA 92110
EDR Inquiry # 4654767.3

Client Name:

Geocon Env. Consultants, Inc.
6960 Flanders Drive
San Diego, CA 92121-0000
Contact: Elizabeth Miller



The Sanborn Library has been searched by EDR and maps covering the target property location as provided by Geocon Env. Consultants, Inc. were identified for the years listed below. The Sanborn Library is the largest, most complete collection of fire insurance maps. The collection includes maps from Sanborn, Bromley, Perris & Browne, Hopkins, Barlow, and others. Only Environmental Data Resources Inc. (EDR) is authorized to grant rights for commercial reproduction of maps by the Sanborn Library LLC, the copyright holder for the collection. Results can be authenticated by visiting www.edrnet.com/sanborn.

The Sanborn Library is continually enhanced with newly identified map archives. This report accesses all maps in the collection as of the day this report was generated.

Certified Sanborn Results:

Certification # 20DF-418C-B5E8
PO # G1992-52-01
Project Clairemont Village Shopping

Maps Provided:

1965
1959
1958
1956



Sanborn® Library search results

Certification #: 20DF-418C-B5E8

The Sanborn Library includes more than 1.2 million fire insurance maps from Sanborn, Bromley, Perris & Browne, Hopkins, Barlow and others which track historical property usage in approximately 12,000 American cities and towns. Collections searched:

- Library of Congress
- University Publications of America
- EDR Private Collection

The Sanborn Library LLC Since 1866™

Limited Permission To Make Copies

Geocon Env. Consultants, Inc. (the client) is permitted to make up to FIVE photocopies of this Sanborn Map transmittal and each fire insurance map accompanying this report solely for the limited use of its customer. No one other than the client is authorized to make copies. Upon request made directly to an EDR Account Executive, the client may be permitted to make a limited number of additional photocopies. This permission is conditioned upon compliance by the client, its customer and their agents with EDR's copyright policy; a copy of which is available upon request.

Disclaimer - Copyright and Trademark Notice

This Report contains certain information obtained from a variety of public and other sources reasonably available to Environmental Data Resources, Inc. It cannot be concluded from this Report that coverage information for the target and surrounding properties does not exist from other sources. NO WARRANTY EXPRESSED OR IMPLIED, IS MADE WHATSOEVER IN CONNECTION WITH THIS REPORT. ENVIRONMENTAL DATA RESOURCES, INC. SPECIFICALLY DISCLAIMS THE MAKING OF ANY SUCH WARRANTIES, INCLUDING WITHOUT LIMITATION, MERCHANTABILITY OR FITNESS FOR A PARTICULAR USE OR PURPOSE. ALL RISK IS ASSUMED BY THE USER. IN NO EVENT SHALL ENVIRONMENTAL DATA RESOURCES, INC. BE LIABLE TO ANYONE, WHETHER ARISING OUT OF ERRORS OR OMISSIONS, NEGLIGENCE, ACCIDENT OR ANY OTHER CAUSE, FOR ANY LOSS OF DAMAGE, INCLUDING, WITHOUT LIMITATION, SPECIAL, INCIDENTAL, CONSEQUENTIAL, OR EXEMPLARY DAMAGES. ANY LIABILITY ON THE PART OF ENVIRONMENTAL DATA RESOURCES, INC. IS STRICTLY LIMITED TO A REFUND OF THE AMOUNT PAID FOR THIS REPORT. Purchaser accepts this Report "AS IS". Any analyses, estimates, ratings, environmental risk levels or risk codes provided in this Report are provided for illustrative purposes only, and are not intended to provide, nor should they be interpreted as providing any facts regarding, or prediction or forecast of, any environmental risk for any property. Only a Phase I Environmental Site Assessment performed by an environmental professional can provide information regarding the environmental risk for any property. Additionally, the information provided in this Report is not to be construed as legal advice.

Copyright 2016 by Environmental Data Resources, Inc. All rights reserved. Reproduction in any media or format, in whole or in part, of any report or map of Environmental Data Resources, Inc., or its affiliates, is prohibited without prior written permission.

EDR and its logos (including Sanborn and Sanborn Map) are trademarks of Environmental Data Resources, Inc. or its affiliates. All other trademarks used herein are the property of their respective owners.

Sanborn Sheet Key

This Certified Sanborn Map Report is based upon the following Sanborn Fire Insurance map sheets.



1965 Source Sheets



Volume 4, Sheet 618

1959 Source Sheets



Volume 4, Sheet 618

1958 Source Sheets



Volume 4, Sheet 618

1956 Source Sheets



Volume 4, Sheet 618



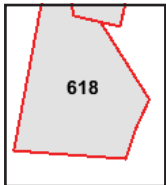
The certified Sanborn Library search results in this report can be authenticated by visiting www.edrnet.com/sanborn and entering the certification number. Only Environmental Data Resources Inc. (EDR) is authorized to grant rights for commercial reproduction of maps by The Sanborn Library LLC, the copyright holder for the collection.

Certification # 20DF-418C-B5E8

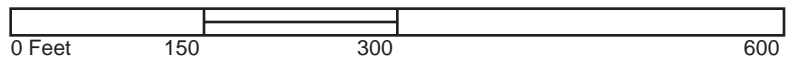
Site Name: Clairmont Village Shopping Center
 Address: 3001 - 3089 Clairmont Dr & 2903 Burgener Blvd
 City, ST, ZIP: San Diego, CA 92110
 Client: Geocoin Env. Consultants, Inc.
 EDR Inquiry: 4654767.3
 Order Date: 06/22/2016
 Certification # 20DF-418C-B5E8
 Copyright 1965

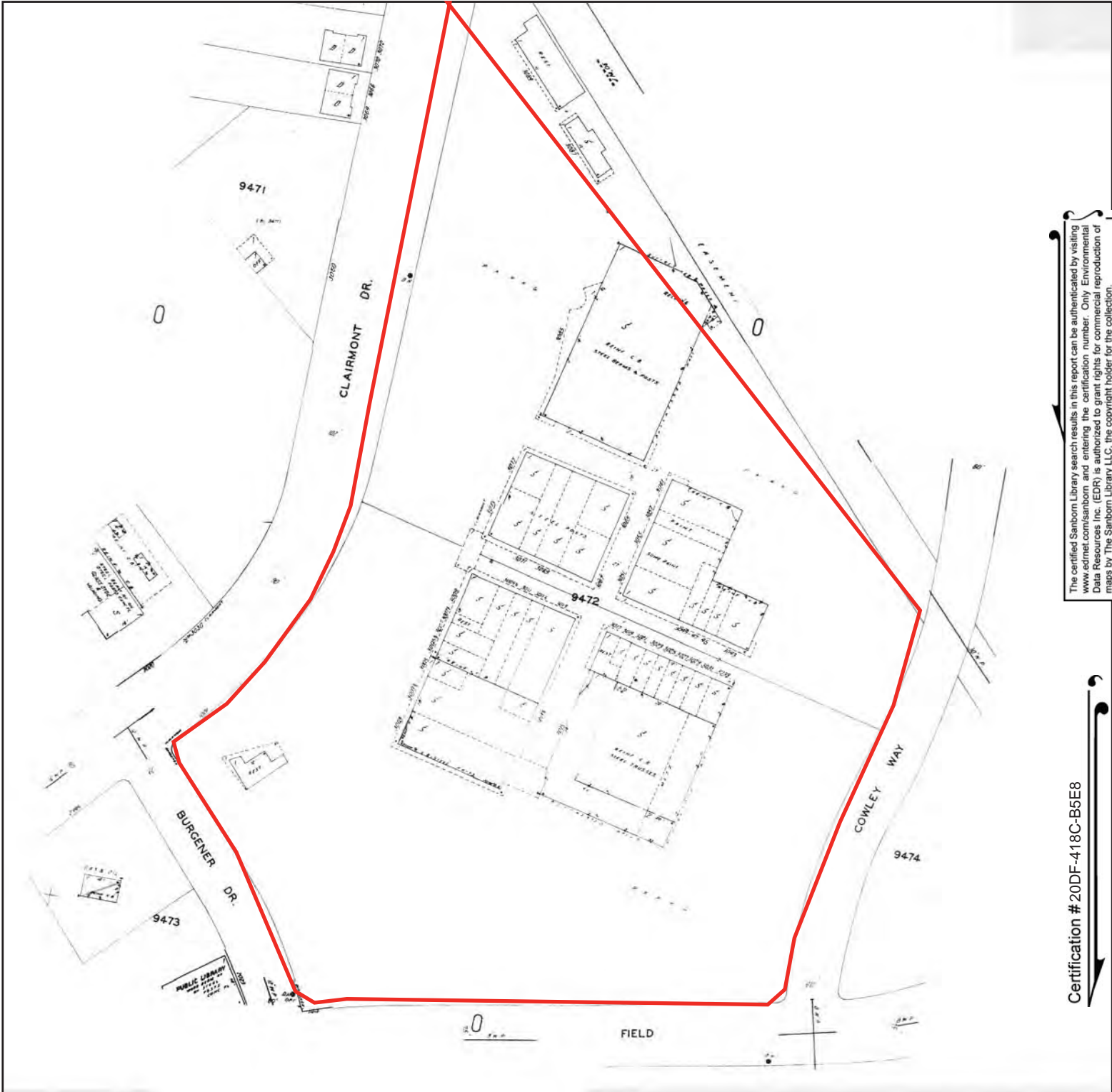


This Certified Sanborn Map combines the following sheets. Outlined areas indicate map sheets within the collection.



Volume 4, Sheet 618





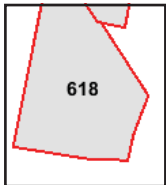
The certified Sanborn Library search results in this report can be authenticated by visiting www.edrnet.com/sanborn and entering the certification number. Only Environmental Data Resources Inc. (EDR) is authorized to grant rights for commercial reproduction of maps by The Sanborn Library LLC, the copyright holder for the collection.

Certification # 20DF-418C-B5E8

Site Name: Clairemont Village Shopping Center
 Address: 3001 - 3089 Clairemont Dr & 2903 Burgener Blvd
 City, ST, ZIP: San Diego, CA 92110
 Client: Geocoin Env. Consultants, Inc.
 EDR Inquiry: 4654767.3
 Order Date: 06/22/2016
 Certification # 20DF-418C-B5E8
 Copyright 1959

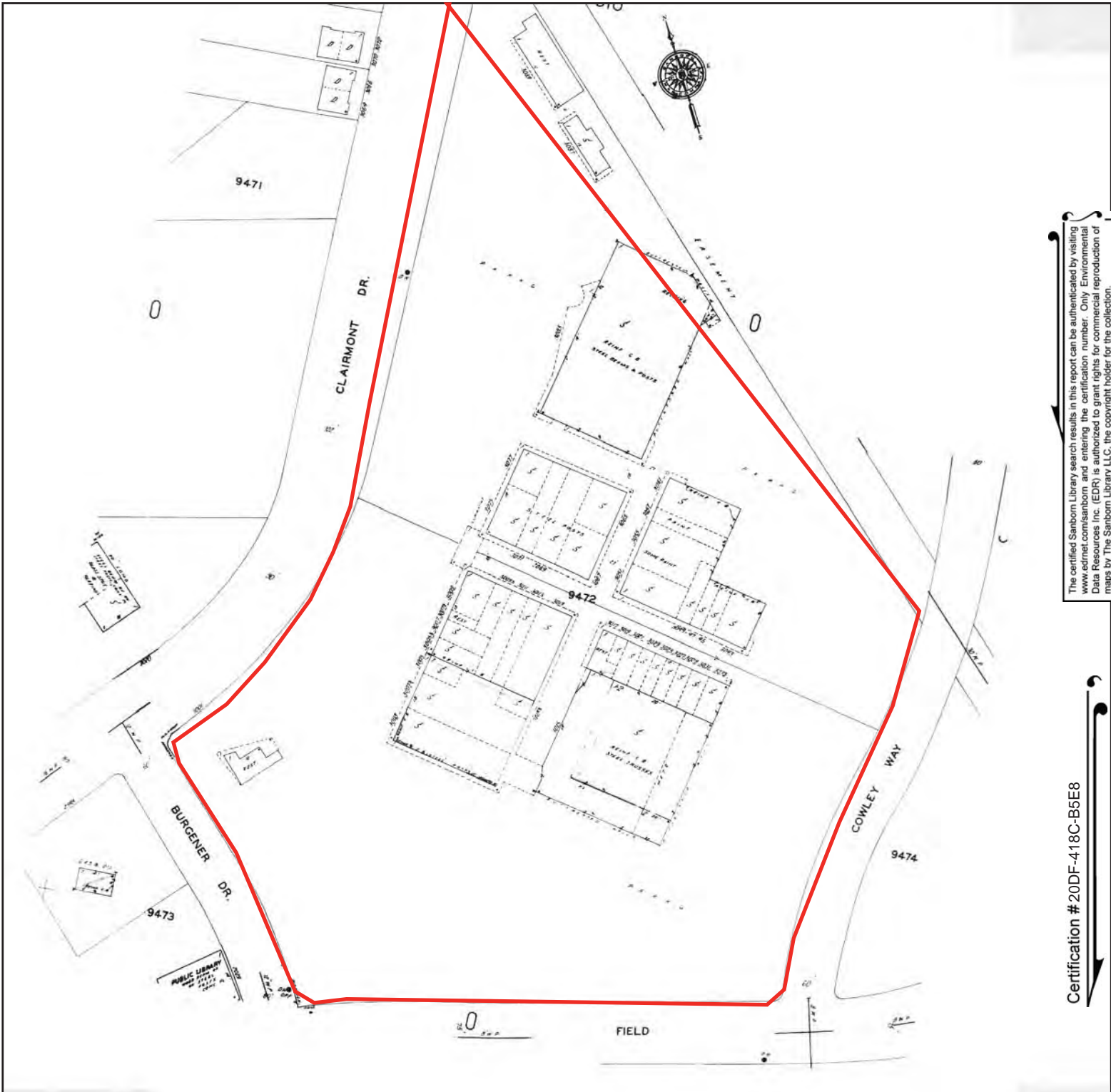


This Certified Sanborn Map combines the following sheets. Outlined areas indicate map sheets within the collection.



Volume 4, Sheet 618





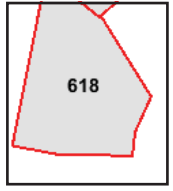
The certified Sanborn Library search results in this report can be authenticated by visiting www.edrnet.com/sanborn and entering the certification number. Only Environmental Data Resources Inc. (EDR) is authorized to grant rights for commercial reproduction of maps by The Sanborn Library LLC, the copyright holder for the collection.

Certification # 20DF-418C-B5E8

Site Name: Clairmont Village Shopping Center
 Address: 3001 - 3089 Clairmont Dr & 2903 Burgener Blvd
 City, ST, ZIP: San Diego, CA 92110
 Client: Geocoon Env. Consultants, Inc.
 EDR Inquiry: 4654767.3
 Order Date: 06/22/2016
 Certification # 20DF-418C-B5E8
 Copyright 1958

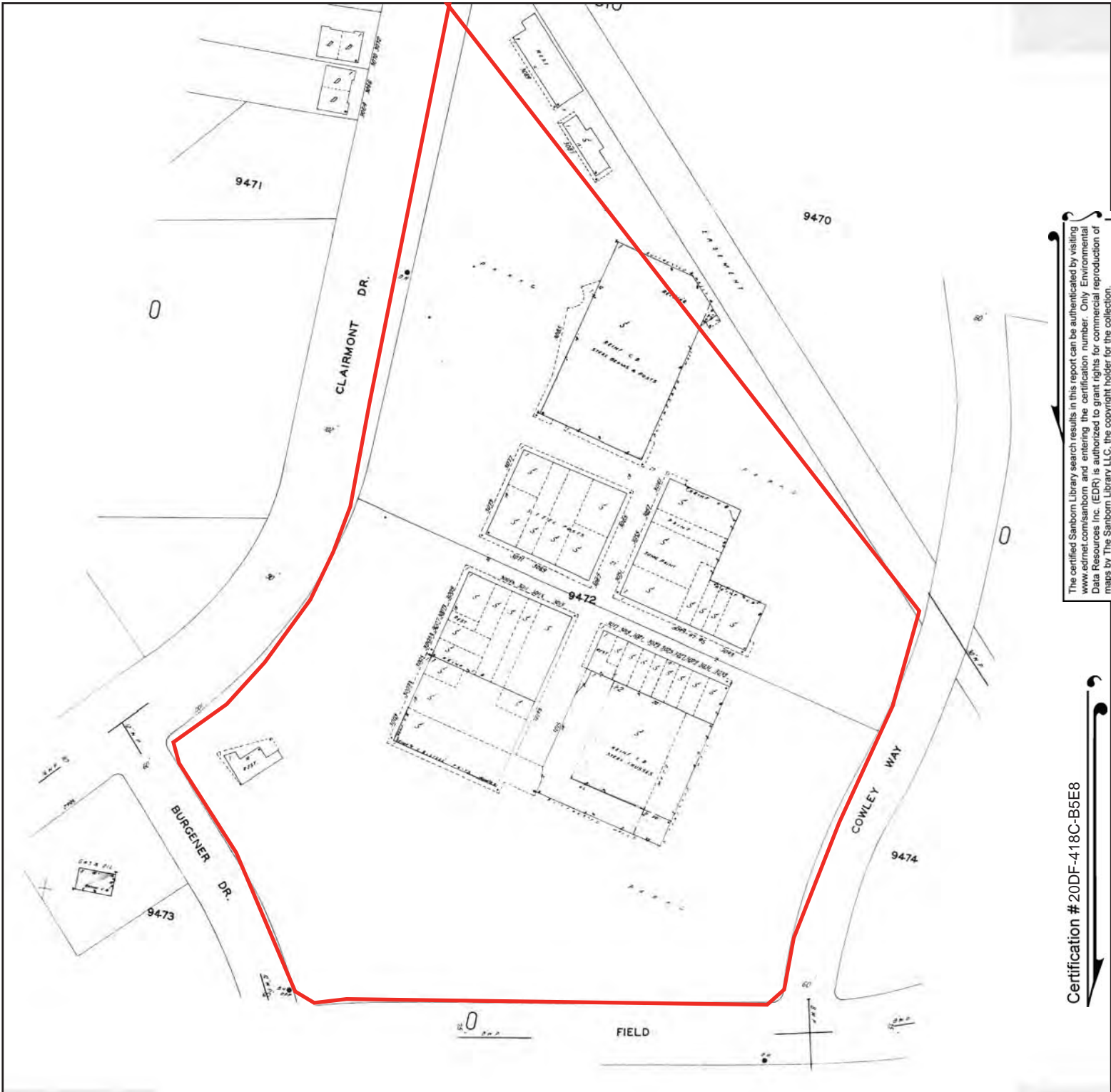


This Certified Sanborn Map combines the following sheets. Outlined areas indicate map sheets within the collection.



Volume 4, Sheet 618





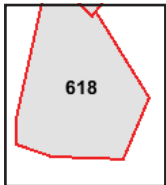
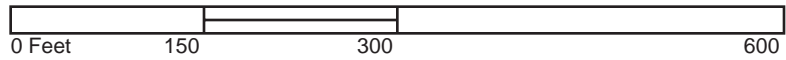
The certified Sanborn Library search results in this report can be authenticated by visiting www.edrnet.com/sanborn and entering the certification number. Only Environmental Data Resources Inc. (EDR) is authorized to grant rights for commercial reproduction of maps by The Sanborn Library LLC, the copyright holder for the collection.

Certification # 20DF-418C-B5E8

Site Name: Clairemont Village Shopping Center
 Address: 3001 - 3089 Clairemont Dr & 2903 Burgener Blvd
 City, ST, ZIP: San Diego, CA 92110
 Client: Geocoon Env. Consultants, Inc.
 EDR Inquiry: 4654767.3
 Order Date: 06/22/2016
 Certification # 20DF-418C-B5E8
 Copyright 1956



This Certified Sanborn Map combines the following sheets.
 Outlined areas indicate map sheets within the collection.



Volume 4, Sheet 618



APPENDIX



Clairemont Village Shopping Center
3001 - 3089 Clairemont Dr & 2903 Burgener Blvd
San Diego, CA 92110

Inquiry Number: 4654767.9

June 23, 2016

The EDR Aerial Photo Decade Package



6 Armstrong Road, 4th floor
Shelton, CT 06484
Toll Free: 800.352.0050
www.edrnet.com

EDR Aerial Photo Decade Package

06/23/16

Site Name:

Clairemont Village Shopping C
3001 - 3089 Clairemont Dr & 2
San Diego, CA 92110
EDR Inquiry # 4654767.9

Client Name:

Geocon Env. Consultants, Inc.
6960 Flanders Drive
San Diego, CA 92121-0000
Contact: Elizabeth Miller



Environmental Data Resources, Inc. (EDR) Aerial Photo Decade Package is a screening tool designed to assist environmental professionals in evaluating potential liability on a target property resulting from past activities. EDR's professional researchers provide digitally reproduced historical aerial photographs, and when available, provide one photo per decade.

Search Results:

<u>Year</u>	<u>Scale</u>	<u>Details</u>	<u>Source</u>
2012	1"=500'	Flight Year: 2012	USDA/NAIP
2010	1"=500'	Flight Year: 2010	USDA/NAIP
2009	1"=500'	Flight Year: 2009	USDA/NAIP
2005	1"=500'	Flight Year: 2005	USDA/NAIP
1994	1"=500'	Acquisition Date: June, 01 1994	USGS/DOQQ
1990	1"=500'	Flight Date: September, 06 1990	USDA
1989	1"=500'	Flight Date: August, 15 1989	USDA
1985	1"=500'	Flight Date: February, 24 1985	USDA
1979	1"=500'	Flight Date: January, 27 1979	EDR Proprietary Landiscor
1970	1"=500'	Flight Date: March, 06 1970	EDR Proprietary Landiscor
1964	1"=500'	Flight Date: April, 07 1964	USDA
1953	1"=500'	Flight Date: April, 14 1953	USDA
1949	1"=500'	Flight Date: February, 16 1949	USDA

When delivered electronically by EDR, the aerial photo images included with this report are for ONE TIME USE ONLY. Further reproduction of these aerial photo images is prohibited without permission from EDR. For more information contact your EDR Account Executive.

Disclaimer - Copyright and Trademark Notice

This Report contains certain information obtained from a variety of public and other sources reasonably available to Environmental Data Resources, Inc. It cannot be concluded from this Report that coverage information for the target and surrounding properties does not exist from other sources. NO WARRANTY EXPRESSED OR IMPLIED, IS MADE WHATSOEVER IN CONNECTION WITH THIS REPORT. ENVIRONMENTAL DATA RESOURCES, INC. SPECIFICALLY DISCLAIMS THE MAKING OF ANY SUCH WARRANTIES, INCLUDING WITHOUT LIMITATION, MERCHANTABILITY OR FITNESS FOR A PARTICULAR USE OR PURPOSE. ALL RISK IS ASSUMED BY THE USER. IN NO EVENT SHALL ENVIRONMENTAL DATA RESOURCES, INC. BE LIABLE TO ANYONE, WHETHER ARISING OUT OF ERRORS OR OMISSIONS, NEGLIGENCE, ACCIDENT OR ANY OTHER CAUSE, FOR ANY LOSS OF DAMAGE, INCLUDING, WITHOUT LIMITATION, SPECIAL, INCIDENTAL, CONSEQUENTIAL, OR EXEMPLARY DAMAGES. ANY LIABILITY ON THE PART OF ENVIRONMENTAL DATA RESOURCES, INC. IS STRICTLY LIMITED TO A REFUND OF THE AMOUNT PAID FOR THIS REPORT. Purchaser accepts this Report "AS IS". Any analyses, estimates, ratings, environmental risk levels or risk codes provided in this Report are provided for illustrative purposes only, and are not intended to provide, nor should they be interpreted as providing any facts regarding, or prediction or forecast of, any environmental risk for any property. Only a Phase I Environmental Site Assessment performed by an environmental professional can provide information regarding the environmental risk for any property. Additionally, the information provided in this Report is not to be construed as legal advice.

Copyright 2016 by Environmental Data Resources, Inc. All rights reserved. Reproduction in any media or format, in whole or in part, of any report or map of Environmental Data Resources, Inc., or its affiliates, is prohibited without prior written permission.

EDR and its logos (including Sanborn and Sanborn Map) are trademarks of Environmental Data Resources, Inc. or its affiliates. All other trademarks used herein are the property of their respective owners.



INQUIRY #: 4654767.9

YEAR: 2012

— = 500'





INQUIRY #: 4654767.9

YEAR: 2010

— = 500'





INQUIRY #: 4654767.9

YEAR: 2009

— = 500'





INQUIRY #: 4654767.9

YEAR: 2005

— = 500'





INQUIRY #: 4654767.9

YEAR: 1994

— = 500'





INQUIRY # 4654767.9

YEAR: 1990

— = 500'





INQUIRY #: 4654767.9

YEAR: 1989

— = 500'





INQUIRY #: 4654767.9

YEAR: 1985

— = 500'





INQUIRY #: 4654767.9

YEAR: 1979

— = 500'





INQUIRY #: 4654767.9

YEAR: 1970

— = 500'





INQUIRY #: 4654767.9

YEAR: 1964

— = 500'






INQUIRY #: 4654767.9

YEAR: 1953

— = 500'





INQUIRY #: 4654767.9

YEAR: 1949

— = 500'



APPENDIX



Clairemont Village Shopping Center
3001 - 3089 Clairemont Dr & 2903 Burgener Blvd
San Diego, CA 92110

Inquiry Number: 4654767.4

June 22, 2016

EDR Historical Topo Map Report

with QuadMatch™



6 Armstrong Road, 4th floor
Shelton, CT 06484
Toll Free: 800.352.0050
www.edrnet.com

EDR Historical Topo Map Report

06/22/16

Site Name:

Clairemont Village Shopping C
3001 - 3089 Clairemont Dr & 2'
San Diego, CA 92110
EDR Inquiry # 4654767.4

Client Name:

Geocon Env. Consultants, Inc.
6960 Flanders Drive
San Diego, CA 92121-0000
Contact: Elizabeth Miller



EDR Topographic Map Library has been searched by EDR and maps covering the target property location as provided by Geocon Env. Consultants, Inc. were identified for the years listed below. EDR's Historical Topo Map Report is designed to assist professionals in evaluating potential liability on a target property resulting from past activities. EDRs Historical Topo Map Report includes a search of a collection of public and private color historical topographic maps, dating back to the late 1800s.

Search Results:**Coordinates:**

P.O.#	G1992-52-01	Latitude:	32.794771 32° 47' 41" North
Project:	Clairemont Village Shopping	Longitude:	-117.192764 -117° 11' 34" West
		UTM Zone:	Zone 11 North
		UTM X Meters:	481951.20
		UTM Y Meters:	3628552.06
		Elevation:	309.18' above sea level

Maps Provided:

2012
1996
1975
1967
1953
1943
1930
1903

Disclaimer - Copyright and Trademark Notice

This Report contains certain information obtained from a variety of public and other sources reasonably available to Environmental Data Resources, Inc. It cannot be concluded from this Report that coverage information for the target and surrounding properties does not exist from other sources. NO WARRANTY EXPRESSED OR IMPLIED, IS MADE WHATSOEVER IN CONNECTION WITH THIS REPORT. ENVIRONMENTAL DATA RESOURCES, INC. SPECIFICALLY DISCLAIMS THE MAKING OF ANY SUCH WARRANTIES, INCLUDING WITHOUT LIMITATION, MERCHANTABILITY OR FITNESS FOR A PARTICULAR USE OR PURPOSE. ALL RISK IS ASSUMED BY THE USER. IN NO EVENT SHALL ENVIRONMENTAL DATA RESOURCES, INC. BE LIABLE TO ANYONE, WHETHER ARISING OUT OF ERRORS OR OMISSIONS, NEGLIGENCE, ACCIDENT OR ANY OTHER CAUSE, FOR ANY LOSS OF DAMAGE, INCLUDING, WITHOUT LIMITATION, SPECIAL, INCIDENTAL, CONSEQUENTIAL, OR EXEMPLARY DAMAGES. ANY LIABILITY ON THE PART OF ENVIRONMENTAL DATA RESOURCES, INC. IS STRICTLY LIMITED TO A REFUND OF THE AMOUNT PAID FOR THIS REPORT. Purchaser accepts this Report "AS IS". Any analyses, estimates, ratings, environmental risk levels or risk codes provided in this Report are provided for illustrative purposes only, and are not intended to provide, nor should they be interpreted as providing any facts regarding, or prediction or forecast of, any environmental risk for any property. Only a Phase I Environmental Site Assessment performed by an environmental professional can provide information regarding the environmental risk for any property. Additionally, the information provided in this Report is not to be construed as legal advice.

Copyright 2016 by Environmental Data Resources, Inc. All rights reserved. Reproduction in any media or format, in whole or in part, of any report or map of Environmental Data Resources, Inc., or its affiliates, is prohibited without prior written permission.

EDR and its logos (including Sanborn and Sanborn Map) are trademarks of Environmental Data Resources, Inc. or its affiliates. All other trademarks used herein are the property of their respective owners.

Topo Sheet Key

This EDR Topo Map Report is based upon the following USGS topographic map sheets.

2012 Source Sheets



La Jolla

7.5-minute, 24000

1996 Source Sheets



La Jolla

7.5-minute, 24000

Aerial Photo Revised 1996

1975 Source Sheets



La Jolla

7.5-minute, 24000

Photo Inspected 1975

Aerial Photo Revised 1975

1967 Source Sheets



La Jolla

7.5-minute, 24000

Aerial Photo Revised 1966

Topo Sheet Key

This EDR Topo Map Report is based upon the following USGS topographic map sheets.

1953 Source Sheets



La Jolla

7.5-minute, 24000
Aerial Photo Revised 1950

1943 Source Sheets



La Jolla

7.5-minute, 31680

1930 Source Sheets



La Jolla

15-minute, 62500

1903 Source Sheets

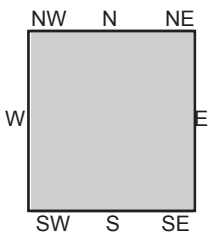
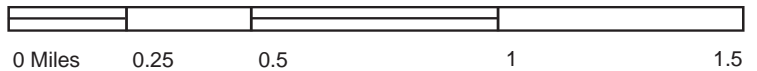


La Jolla

15-minute, 62500



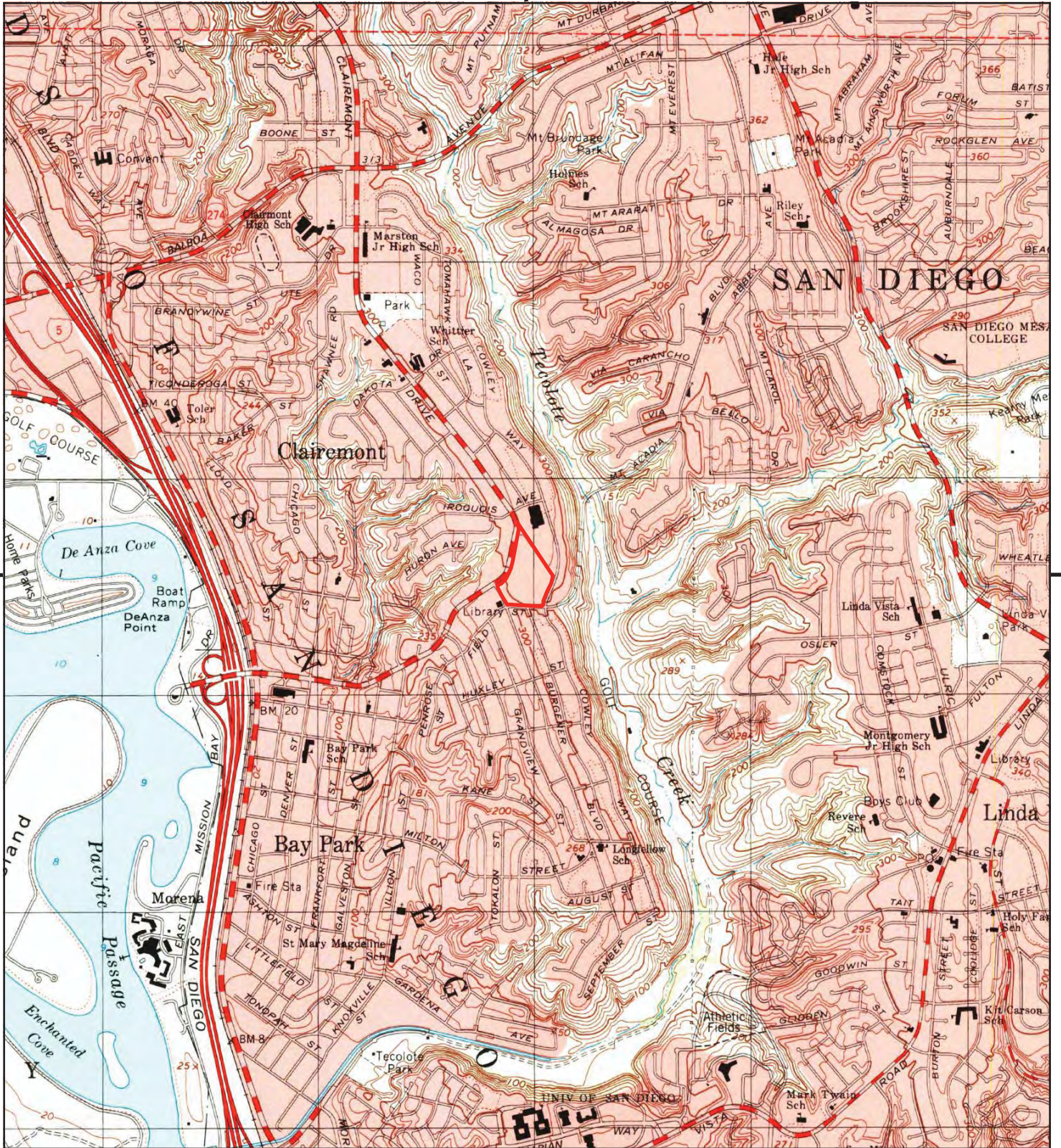
This report includes information from the following map sheet(s).



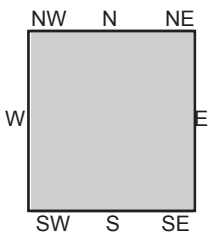
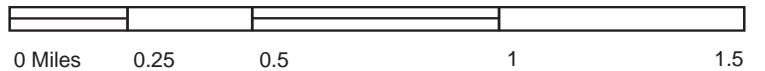
TP, La Jolla, 2012, 7.5-minute

SITE NAME: Clairemont Village Shopping Center
ADDRESS: 3001 - 3089 Clairemont Dr & 2903 Burger
 San Diego, CA 92110
CLIENT: Geocon Env. Consultants, Inc.





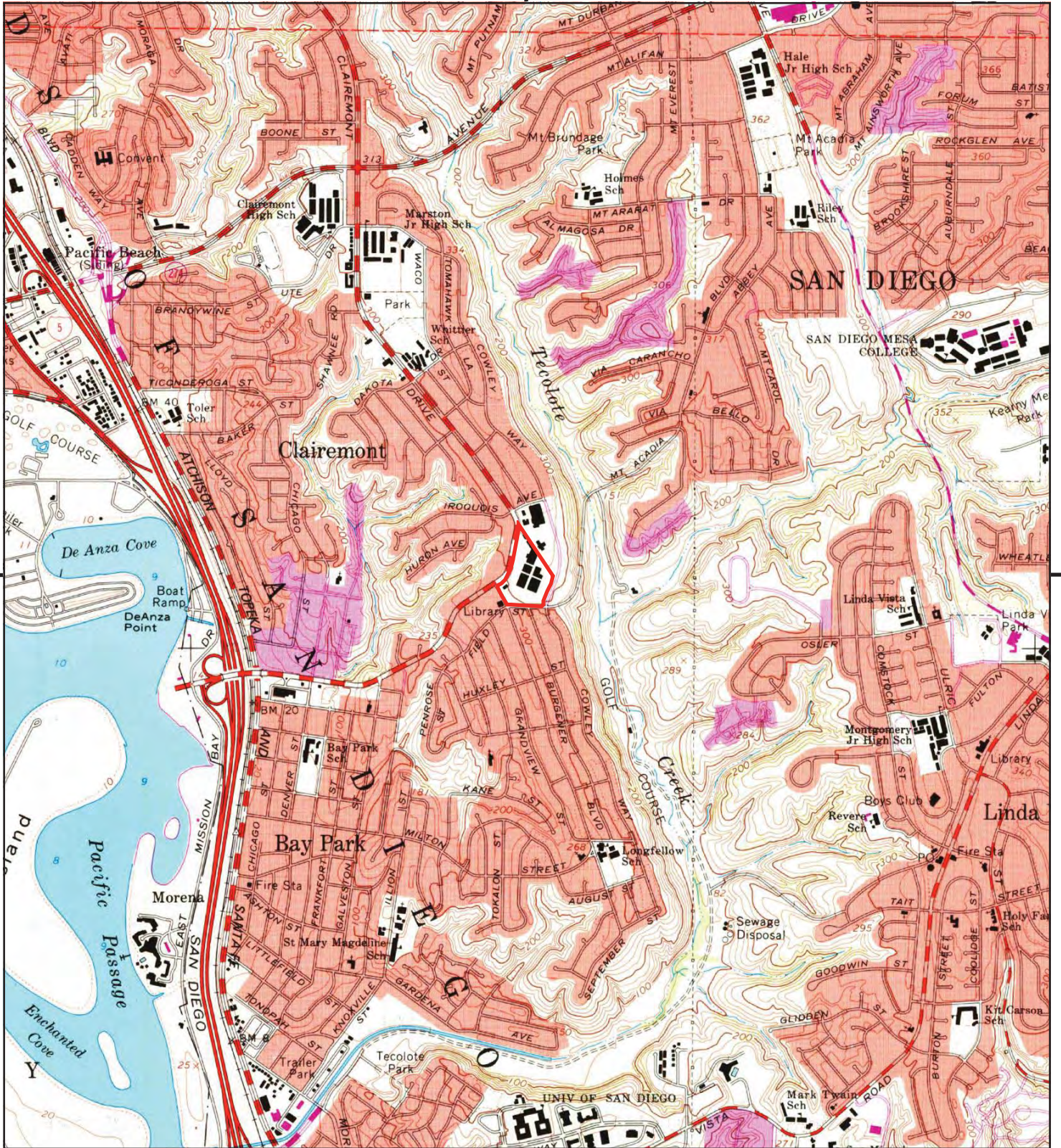
This report includes information from the following map sheet(s).



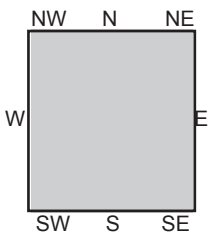
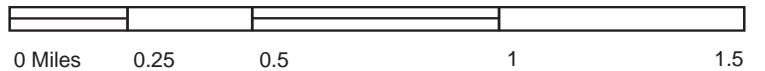
TP, La Jolla, 1996, 7.5-minute

SITE NAME: Clairemont Village Shopping Center
ADDRESS: 3001 - 3089 Clairemont Dr & 2903 Burger
 San Diego, CA 92110
CLIENT: Geocon Env. Consultants, Inc.





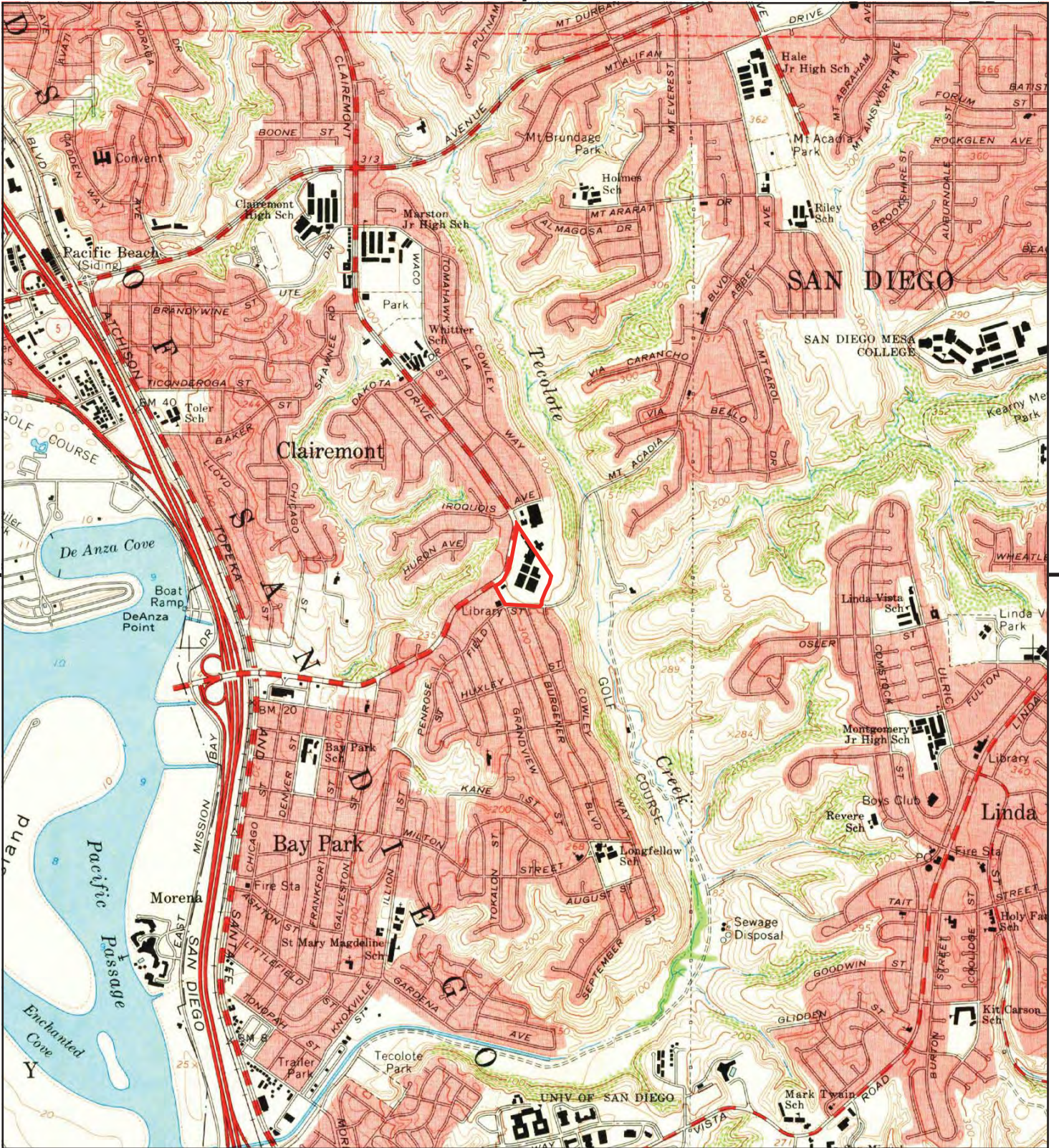
This report includes information from the following map sheet(s).



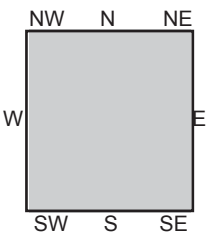
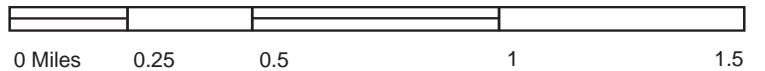
TP, La Jolla, 1975, 7.5-minute

SITE NAME: Clairemont Village Shopping Center
ADDRESS: 3001 - 3089 Clairemont Dr & 2903 Burge
 San Diego, CA 92110
CLIENT: Geocon Env. Consultants, Inc.





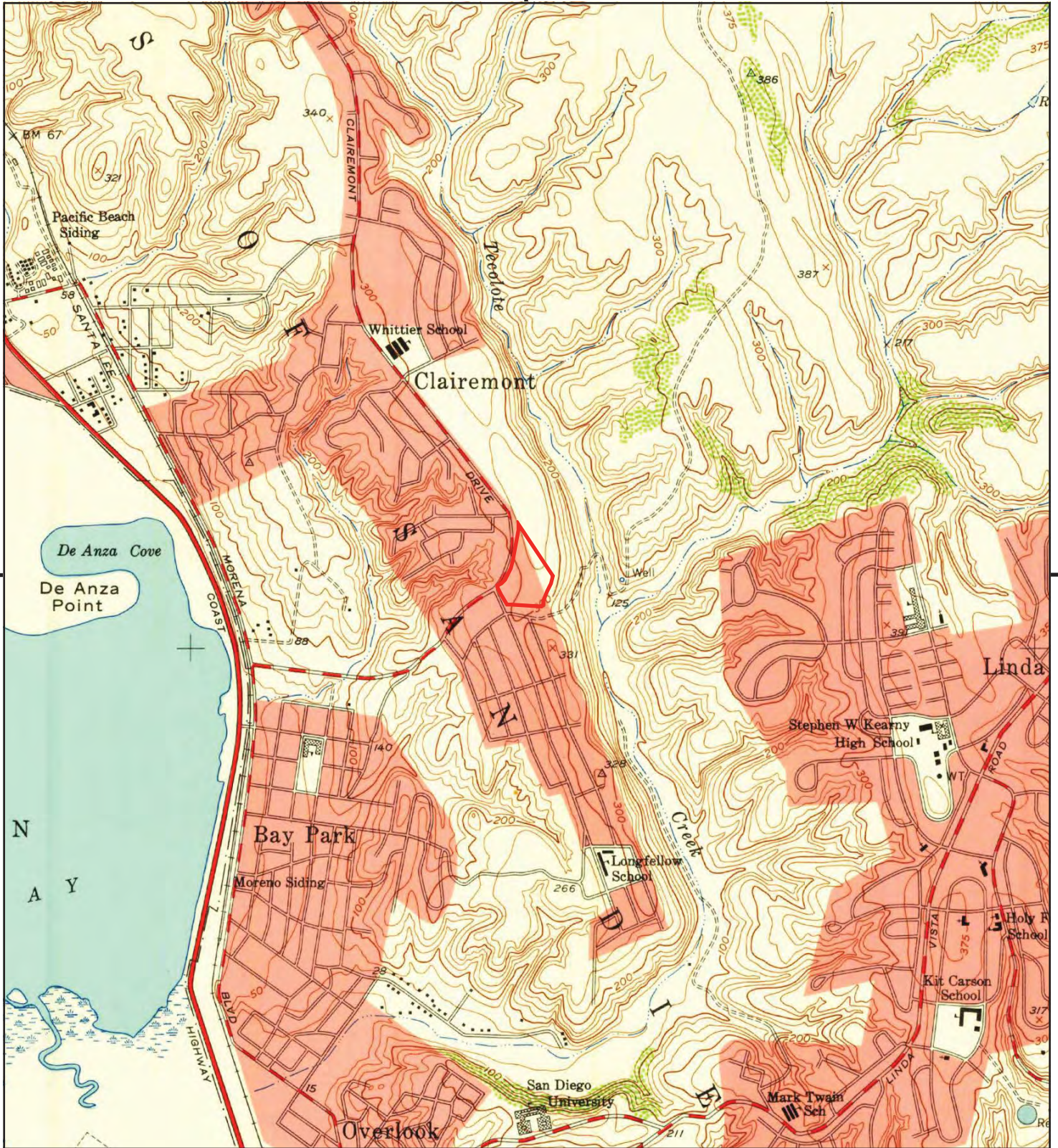
This report includes information from the following map sheet(s).



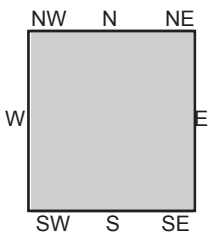
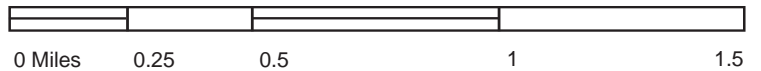
TP, La Jolla, 1967, 7.5-minute

SITE NAME: Clairemont Village Shopping Center
 ADDRESS: 3001 - 3089 Clairemont Dr & 2903 Burge
 San Diego, CA 92110
 CLIENT: Geocon Env. Consultants, Inc.





This report includes information from the following map sheet(s).



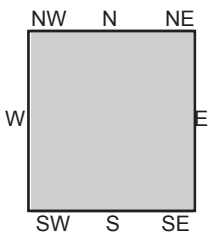
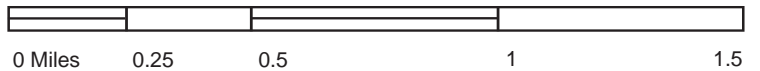
TP, La Jolla, 1953, 7.5-minute

SITE NAME: Clairemont Village Shopping Center
ADDRESS: 3001 - 3089 Clairemont Dr & 2903 Burger
 San Diego, CA 92110
CLIENT: Geocon Env. Consultants, Inc.





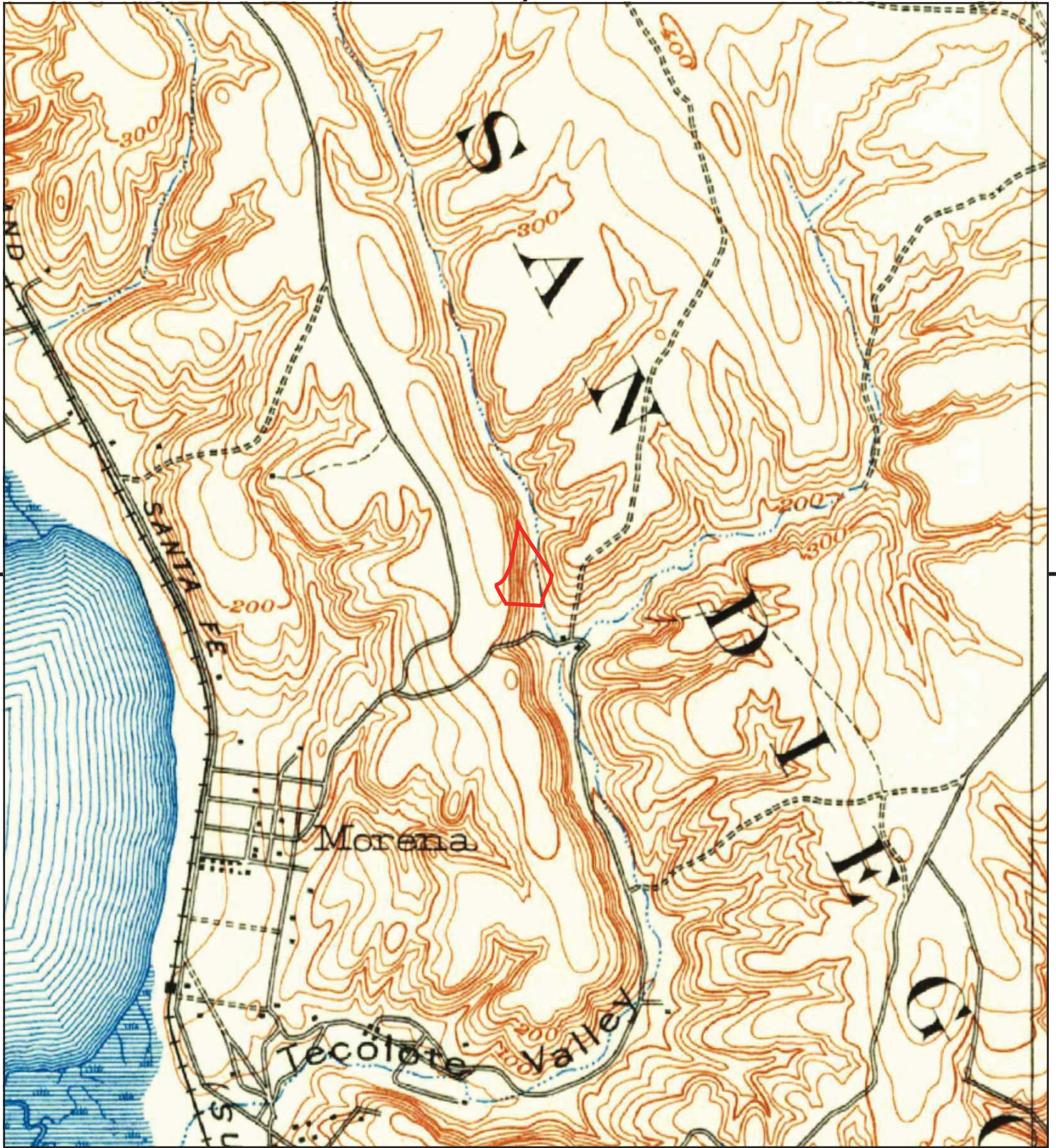
This report includes information from the following map sheet(s).



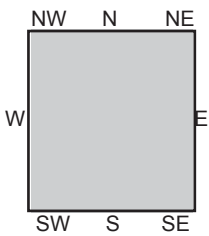
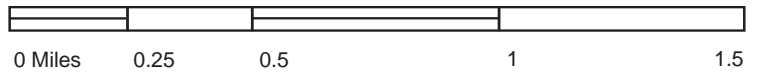
TP, La Jolla, 1943, 7.5-minute

SITE NAME: Clairemont Village Shopping Center
ADDRESS: 3001 - 3089 Clairemont Dr & 2903 Borge
 San Diego, CA 92110
CLIENT: Geocon Env. Consultants, Inc.





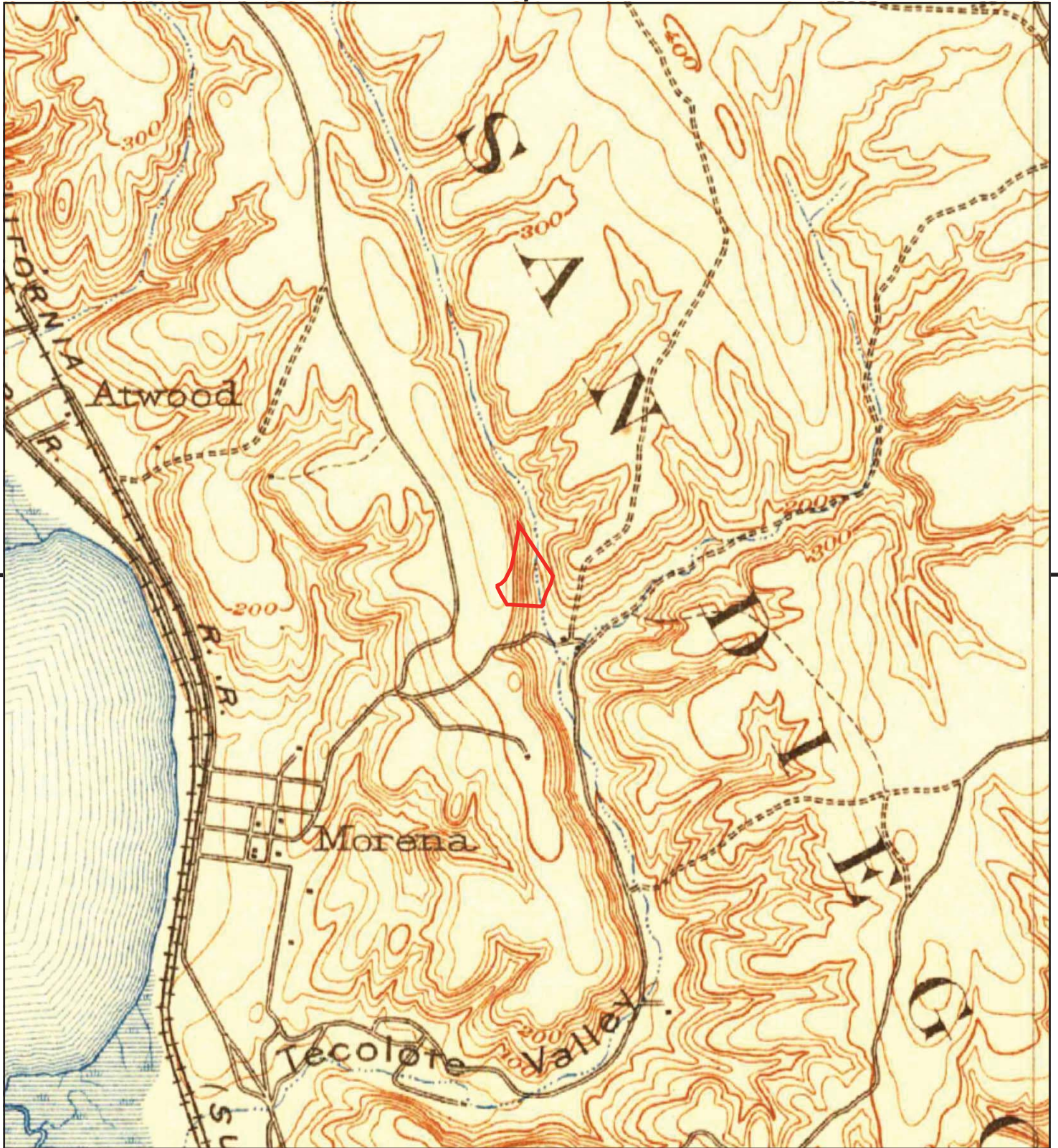
This report includes information from the following map sheet(s).



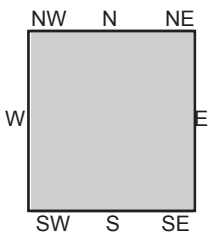
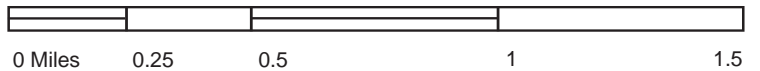
TP, La Jolla, 1930, 15-minute

SITE NAME: Clairemont Village Shopping Center
ADDRESS: 3001 - 3089 Clairemont Dr & 2903 Burger
 San Diego, CA 92110
CLIENT: Geocon Env. Consultants, Inc.





This report includes information from the following map sheet(s).



TP, La Jolla, 1903, 15-minute

SITE NAME: Clairemont Village Shopping Center
ADDRESS: 3001 - 3089 Clairemont Dr & 2903 Burger
San Diego, CA 92110
CLIENT: Geocon Env. Consultants, Inc.



APPENDIX



Clairemont Village Shopping Center

3001 - 3089 Clairemont Dr & 2903 Burgener Blvd
San Diego, CA 92110

Inquiry Number: 4654767.5

June 23, 2016

The EDR-City Directory Abstract

TABLE OF CONTENTS

SECTION

Executive Summary

Findings

City Directory Images

Thank you for your business.
Please contact EDR at 1-800-352-0050
with any questions or comments.

Disclaimer - Copyright and Trademark Notice

This Report contains certain information obtained from a variety of public and other sources reasonably available to Environmental Data Resources, Inc. It cannot be concluded from this Report that coverage information for the target and surrounding properties does not exist from other sources. **NO WARRANTY EXPRESSED OR IMPLIED, IS MADE WHATSOEVER IN CONNECTION WITH THIS REPORT. ENVIRONMENTAL DATA RESOURCES, INC. SPECIFICALLY DISCLAIMS THE MAKING OF ANY SUCH WARRANTIES, INCLUDING WITHOUT LIMITATION, MERCHANTABILITY OR FITNESS FOR A PARTICULAR USE OR PURPOSE. ALL RISK IS ASSUMED BY THE USER. IN NO EVENT SHALL ENVIRONMENTAL DATA RESOURCES, INC. BE LIABLE TO ANYONE, WHETHER ARISING OUT OF ERRORS OR OMISSIONS, NEGLIGENCE, ACCIDENT OR ANY OTHER CAUSE, FOR ANY LOSS OR DAMAGE, INCLUDING, WITHOUT LIMITATION, SPECIAL, INCIDENTAL, CONSEQUENTIAL, OR EXEMPLARY DAMAGES. ANY LIABILITY ON THE PART OF ENVIRONMENTAL DATA RESOURCES, INC. IS STRICTLY LIMITED TO A REFUND OF THE AMOUNT PAID FOR THIS REPORT.** Purchaser accepts this Report "AS IS". Any analyses, estimates, ratings, environmental risk levels or risk codes provided in this Report are provided for illustrative purposes only, and are not intended to provide, nor should they be interpreted as providing any facts regarding, or prediction or forecast of, any environmental risk for any property. Only a Phase I Environmental Site Assessment performed by an environmental professional can provide information regarding the environmental risk for any property. Additionally, the information provided in this Report is not to be construed as legal advice.

Copyright 2016 by Environmental Data Resources, Inc. All rights reserved. Reproduction in any media or format, in whole or in part, of any report or map of Environmental Data Resources, Inc. or its affiliates is prohibited without prior written permission.

EDR and its logos (including Sanborn and Sanborn Map) are trademarks of Environmental Data Resources, Inc. or its affiliates. All other trademarks used herein are the property of their respective owners.

EXECUTIVE SUMMARY

DESCRIPTION

Environmental Data Resources, Inc.'s (EDR) City Directory Abstract is a screening tool designed to assist environmental professionals in evaluating potential liability on a target property resulting from past activities. EDR's City Directory Abstract includes a search and abstract of available city directory data. For each address, the directory lists the name of the corresponding occupant at five year intervals.

Business directories including city, cross reference and telephone directories were reviewed, if available, at approximately five year intervals for the years spanning 1903 through 2013. This report compiles information gathered in this review by geocoding the latitude and longitude of properties identified and gathering information about properties within 660 feet of the target property.

A summary of the information obtained is provided in the text of this report.

RECORD SOURCES

EDR is licensed to reproduce certain City Directory works. Reproduction of City Directories without permission of the publisher may be a violation of copyright.

Data by

infoUSA[®]

Copyright©2008
All Rights Reserved

RESEARCH SUMMARY

The following research sources were consulted in the preparation of this report. An "X" indicates where information was identified in the source and provided in this report.

<u>Year</u>	<u>Source</u>	<u>TP</u>	<u>Adjoining</u>	<u>Text Abstract</u>	<u>Source Image</u>
2013	Cole Information Services	X	X	X	-
2008	Cole Information Services	X	X	X	-
2006	Haines Company, Inc.	-	X	X	-
	Haines Company, Inc.	-	X	X	X
	Haines Company, Inc.	X	X	X	-
	Haines Company, Inc.	X	X	X	X
2000	Haines Company, Inc.	-	X	X	-
	Haines Company, Inc.	X	X	X	-
	Haines Company, Inc.	X	X	X	X
	Haines & Company	-	X	X	X
	Haines & Company	X	X	X	X
1995	PACIFIC BELL WHITE PAGES	-	X	X	-
1992	PACIFIC BELL WHITE PAGES	-	X	X	-
	PACIFIC BELL WHITE PAGES	X	X	X	-
1991	PACIFIC BELL WHITE PAGES	-	X	X	-

EXECUTIVE SUMMARY

<u>Year</u>	<u>Source</u>	<u>TP</u>	<u>Adjoining</u>	<u>Text Abstract</u>	<u>Source Image</u>
1989	Pacific Bell	-	X	X	-
	Pacific Bell	X	X	X	-
1985	PACIFIC BELL WHITE PAGES	-	X	X	-
	PACIFIC BELL WHITE PAGES	X	X	X	-
1984	R. L. Polk & Co.	-	X	X	X
	R. L. Polk & Co.	X	X	X	X
1980	R. L. Polk & Co.	-	X	X	X
	R. L. Polk & Co.	X	X	X	X
1976	Luskey Brothers & Co., Inc.	-	-	-	-
1975	R. L. Polk & Co.	-	X	X	X
	R. L. Polk & Co.	X	X	X	X
1971	Community Directory Co.	-	-	-	-
1970	John M. Ducey	-	X	X	-
	John M. Ducey	X	X	X	-
1966	R. L. Polk & Co.	-	X	X	X
	R. L. Polk & Co.	X	X	X	X
1965	Luskey Brothers Co., Inc.	-	-	-	-
1962	Community Directory Co.	-	-	-	-
1961	R. L. Polk & Co.	-	X	X	X
	R. L. Polk & Co.	X	X	X	X
1960	The Pacific Telephone Telegraph Co.	-	X	X	-
	The Pacific Telephone Telegraph Co.	X	X	X	-
1956	R. L. Polk & Co.	-	-	-	-
1955	R. L. Polk & Co.	-	X	X	-
	R. L. Polk & Co.	X	X	X	-
1952	R. L. Polk & Co. of California	-	X	X	X
1950	The Pacific Telephone Telegraph Co.	-	-	-	-
1948	San Diego Directory Co.	-	-	-	-
1945	San Diego Directory Co.	-	-	-	-
1943	San Diego Directory Co.	-	-	-	-
1940	San Diego Directory Co.	-	-	-	-
1938	San Diego Directory Co.	-	-	-	-
1933	San Diego Directory Co.	-	-	-	-
1927	San Diego Directory Co.	-	-	-	-
1921	San Diego Directory Co. Inc.	-	-	-	-
1907	San Diego Directory Co.	-	-	-	-
1903	San Diego Directory Co.	-	-	-	-

EXECUTIVE SUMMARY

SELECTED ADDRESSES

The following addresses were selected by the client, for EDR to research. An "X" indicates where information was identified.

<u>Address</u>	<u>Type</u>	<u>Findings</u>
2903 Burgener Boulevard	Client Entered	X

FINDINGS

TARGET PROPERTY INFORMATION

ADDRESS

3001 - 3089 Clairemont Dr & 2903 Burgener Blvd
San Diego, CA 92110

FINDINGS DETAIL

Target Property research detail.

BURGENER BLVD

2903 BURGENER BLVD

<u>Year</u>	<u>Uses</u>	<u>Source</u>	
2013	CARLS JR	Cole Information Services	
2008	CARL KARCHER ENTERPRISES INC	Cole Information Services	
2006	CARLS JR	Haines Company, Inc.	
	RESTAURANTS	Haines Company, Inc.	
2000	CARLSJR	Haines & Company	Image pg. A3
	RESTAURANT	Haines & Company	Image pg. A3
1992	San Diego	PACIFIC BELL WHITE PAGES	

Burgener Boulevard

2903 Burgener Boulevard

<u>Year</u>	<u>Uses</u>	<u>Source</u>	
2006	CARLS JR	Haines Company, Inc.	
	RESTAURANTS	Haines Company, Inc.	
2000	CARLSJR	Haines & Company	Image pg. A3
	RESTAURANT	Haines & Company	Image pg. A3
1992	San Diego	PACIFIC BELL WHITE PAGES	

CLAIREMONT DR

3001 CLAIREMONT DR

<u>Year</u>	<u>Uses</u>	<u>Source</u>	
2013	MCDONALDS	Cole Information Services	
2008	MCDONALDS RESTAURANTS	Cole Information Services	
	PFS INC	Cole Information Services	
2006	MCDONALDS RESTAURANTS	Haines Company, Inc.	Image pg. A1
2000	MCDONALDS RESTAURANTS	Haines Company, Inc.	

FINDINGS

<u>Year</u>	<u>Uses</u>	<u>Source</u>	
1992	Chuck Foremans Unocal Service	PACIFIC BELL WHITE PAGES	
	Eriks	PACIFIC BELL WHITE PAGES	
	Erksen C.....	PACIFIC BELL WHITE PAGES	
1989	Chuck Foremans Unocal Service	Pacific Bell	
	Eriks	Pacific Bell	
1984	Clairmont Village Shopping Center	R. L. Polk & Co.	Image pg. A7
	Foremans Chuck Union Service	R. L. Polk & Co.	Image pg. A7
1980	Clairmont Village Shopping Center	R. L. Polk & Co.	Image pg. A14
	Foremans Chuck Union Service	R. L. Polk & Co.	Image pg. A14
1975	Clairemont Village The	R. L. Polk & Co.	Image pg. A20
	Foremans Chuck Union Oil Service	R. L. Polk & Co.	Image pg. A20
1970	CLAIREMONT QUAD SHOPPING CENTER	John M. Ducey	
	UNION OIL STATION	John M. Ducey	
1961	Kings Drive In restr	R. L. Polk & Co.	Image pg. A32
1960	Kings Kwik Serv	The Pacific Telephone Telegraph Co.	
1955	Kings Kwik Serv	R. L. Polk & Co.	

3003 CLAIREMONT DR

<u>Year</u>	<u>Uses</u>	<u>Source</u>	
2000	XXXX	Haines Company, Inc.	
1975	Checker Auto Parts Inc	R. L. Polk & Co.	Image pg. A20
1970	M D X PHARMACY	John M. Ducey	
	RASCO F S CO VARIETY STORE	John M. Ducey	
1966	DRUG MART INC	R. L. Polk & Co.	Image pg. A26
	RASCO F S CO VARIETY STORE	R. L. Polk & Co.	Image pg. A26
1961	1/2 Rasco F S Co variety store	R. L. Polk & Co.	Image pg. A32
	Drug Mart Inc	R. L. Polk & Co.	Image pg. A32
1960	Clairemont Drug Mart	The Pacific Telephone Telegraph Co.	

3005 CLAIREMONT DR

<u>Year</u>	<u>Uses</u>	<u>Source</u>	
2000	XXXX	Haines Company, Inc.	
1975	Clairemont Auto Supply	R. L. Polk & Co.	Image pg. A20
	Cleveland Stationers	R. L. Polk & Co.	Image pg. A20
1970	CLAIREMONT AUTO SUPPLY	John M. Ducey	
	QUAD STATIONERS	John M. Ducey	
1966	CLAIREMONT QUAD STATIONERS	R. L. Polk & Co.	Image pg. A26
	CLWIREMONT AUTO SUPPLY	R. L. Polk & Co.	Image pg. A26
	STATIONERS PRINTING & SUPPLY CO	R. L. Polk & Co.	Image pg. A26

FINDINGS

<u>Year</u>	<u>Uses</u>	<u>Source</u>	
1961	1/2 Clairemont Auto Supply	R. L. Polk & Co.	Image pg. A32
	Clairmont Quad Stationers	R. L. Polk & Co.	Image pg. A32
1960	CLAIREMONT AUTO SUPPLY	The Pacific Telephone Telegraph Co.	
	Clairemont Quad Stationers	The Pacific Telephone Telegraph Co.	
	Quad Stationers	The Pacific Telephone Telegraph Co.	

3007 CLAIREMONT DR

<u>Year</u>	<u>Uses</u>	<u>Source</u>	
2013	CASH PLUS	Cole Information Services	
	CLAIREMONT VILLAGE PET CLINIC	Cole Information Services	
	EDWARD JONES FINANCIAL ADVISOR IN	Cole Information Services	
	HAPPY CUT	Cole Information Services	
	HOMETOWN BUFFET	Cole Information Services	
	JOHNS SHOE REPAIR	Cole Information Services	
2008	CASH PLUS	Cole Information Services	
	CLAIREMONT VILLAGE PET CLINIC	Cole Information Services	
	EDWARD JONES INVESTMENTS	Cole Information Services	
	HAPPY CUT	Cole Information Services	
	JOHNS SHOE REPAIR	Cole Information Services	
2006	CASH PLUS	Haines Company, Inc.	Image pg. A1
	CLAIREMNT VILLAGE PET CLINIC	Haines Company, Inc.	Image pg. A1
	CLAIREMNT VLG SHPPNG CT JHNS	Haines Company, Inc.	Image pg. A1
	EDWARD JONES INVESTMTS	Haines Company, Inc.	Image pg. A1
	HAPPY CUT	Haines Company, Inc.	Image pg. A1
	HOMETOWN BUFFET CLAIREMNT	Haines Company, Inc.	Image pg. A1
	IVERDON KRIS	Haines Company, Inc.	Image pg. A1
	JOHNS SHOE REPAIR	Haines Company, Inc.	Image pg. A1
2000	BAYVIEW FLORIST & GIFTS	Haines Company, Inc.	
	CLAIREMNT VILLAGE PET CLINIC	Haines Company, Inc.	
	FANTASTIC SAMS	Haines Company, Inc.	
	HOMETOWN BUFFET	Haines Company, Inc.	
	JOHNS SHOE RPR	Haines Company, Inc.	
1992	Admin Ofc Pacific Southwest Mortgage Co	PACIFIC BELL WHITE PAGES	
	Camilles Hallmark	PACIFIC BELL WHITE PAGES	
	Camilli Kevin	PACIFIC BELL WHITE PAGES	
	CLAIRE MON T S HOPPIN G CE N TE R	PACIFIC BELL WHITE PAGES	
	Clairemont	PACIFIC BELL WHITE PAGES	
	Clairemont Village Pet Clinic	PACIFIC BELL WHITE PAGES	

FINDINGS

<u>Year</u>	<u>Uses</u>	<u>Source</u>	
1992	Johns Shoe Repair	PACIFIC BELL WHITE PAGES	
	Mckees Village Pharmacy	PACIFIC BELL WHITE PAGES	
	Same Old Grind	PACIFIC BELL WHITE PAGES	
	VILLAGE PHARMACY	PACIFIC BELL WHITE PAGES	
	Yogurt Paradise	PACIFIC BELL WHITE PAGES	
1989	Bookrack The	Pacific Bell	
	Camilles Hallmark	Pacific Bell	
	Clairemont Village Pet Clinic	Pacific Bell	
	Johns Shoe Repair	Pacific Bell	
	Located At	Pacific Bell	
	Same Old Grind	Pacific Bell	
	VILLAGE PHARMACY	Pacific Bell	
	Yogurt Paradise	Pacific Bell	
1984	a Clairemont Village Pet Clinic	R. L. Polk & Co.	Image pg. A7
	b Village Pharmacy	R. L. Polk & Co.	Image pg. A7
	c Johns Shoe Repair	R. L. Polk & Co.	Image pg. A7
	d Yogurt Paradise	R. L. Polk & Co.	Image pg. A8
	e All Automatic Telephone Services answering serv	R. L. Polk & Co.	Image pg. A8
	g Camilles Hallmark Cards greeting cards	R. L. Polk & Co.	Image pg. A8
	1975	Cameo Carpet Co	R. L. Polk & Co.
Farmers Insurance Group		R. L. Polk & Co.	Image pg. A20
1970	FARMERS INSURANCE t CLAIREMONT	John M. Ducey	
	LIBERTY LOAN CO	John M. Ducey	
1966	LIBERTY LOAN CORP	R. L. Polk & Co.	Image pg. A26
	OUR PLACE CAFE	R. L. Polk & Co.	Image pg. A26
1961	1/2 Dees Char Broiler restr	R. L. Polk & Co.	Image pg. A32
	Liberty Loan Corp	R. L. Polk & Co.	Image pg. A32
1960	Dees Char Broiler	The Pacific Telephone Telegraph Co.	

3009 CLAIREMONT DR

<u>Year</u>	<u>Uses</u>	<u>Source</u>	
1975	Hills Jewelers	R. L. Polk & Co.	Image pg. A20
1970	HILLS JEWELERS	John M. Ducey	
1966	HILLS JEWELERS	R. L. Polk & Co.	Image pg. A26
	MC GIRRS WATCH F JEWELRY REPAIR	R. L. Polk & Co.	Image pg. A26
1961	Mc Girrs Jwlr	R. L. Polk & Co.	Image pg. A32
1960	Mc Girrs Jwlr	The Pacific Telephone Telegraph Co.	
	Shepards Young Budget Shop	The Pacific Telephone Telegraph Co.	

FINDINGS

3011 CLAIREMONT DR

<u>Year</u>	<u>Uses</u>	<u>Source</u>	
1975	OReillys Gift Shop The	R. L. Polk & Co.	Image pg. A20
	Vacant	R. L. Polk & Co.	Image pg. A20
1970	KIMS SHOES	John M. Ducey	
	OREILLYS GIFT SHOP	John M. Ducey	
1966	KIMS FAMILY SHOES	R. L. Polk & Co.	Image pg. A26
	VACANT	R. L. Polk & Co.	Image pg. A26
1961	1/2 Mode ODay womens clo	R. L. Polk & Co.	Image pg. A32
	Kims Family Shoes	R. L. Polk & Co.	Image pg. A32
1960	KIMS FAMILY SHOES	The Pacific Telephone Telegraph Co.	
	Mode O Day Dress Shop	The Pacific Telephone Telegraph Co.	

3013 CLAIREMONT DR

<u>Year</u>	<u>Uses</u>	<u>Source</u>	
1975	Gun Trader The retail sls	R. L. Polk & Co.	Image pg. A20
	Vacant	R. L. Polk & Co.	Image pg. A20
1970	BECKS MENS STORE	John M. Ducey	
	CLAIREMONT FLORIST	John M. Ducey	
1966	BECKS MENS SHOP 3013 CLAIREMONT DR	R. L. Polk & Co.	Image pg. A26
	FASHION FLORIST	R. L. Polk & Co.	Image pg. A26
1961	1/2 Fashion Florists	R. L. Polk & Co.	Image pg. A32
	Vacant	R. L. Polk & Co.	Image pg. A32
1960	BLOOMS CLAIREMONT FLORIST Clairemont Quad Musical Florists	The Pacific Telephone Telegraph Co.	
	CLAIREMONT QUAD MUSICAL FLORISTS	The Pacific Telephone Telegraph Co.	
	CLAIREMONT RECORD SHOP	The Pacific Telephone Telegraph Co.	
	Musical Florists Clairemont Quad	The Pacific Telephone Telegraph Co.	
	National Shirt Shops	The Pacific Telephone Telegraph Co.	

3015 CLAIREMONT DR

<u>Year</u>	<u>Uses</u>	<u>Source</u>	
2013	BURKS WILLIAM H INVESTMENTS	Cole Information Services	
	KEILS FOOD STORE	Cole Information Services	
2008	KEILS FOOD STORES INC	Cole Information Services	
2006	KEILS FOOD STORES	Haines Company, Inc.	Image pg. A1
2000	KEILS FOOD STORES	Haines Company, Inc.	
1992	Keils Food Stores	PACIFIC BELL WHITE PAGES	
1984	Vons Grocery Co	R. L. Polk & Co.	Image pg. A8
1980	Vons Grocery Co	R. L. Polk & Co.	Image pg. A14

FINDINGS

<u>Year</u>	<u>Uses</u>	<u>Source</u>	
1975	Vons Grocery Co	R. L. Polk & Co.	Image pg. A20
1970	DE FALCOS FOOD GIANT MARKET	John M. Ducey	
1966	DE FALCOS FOOD GIANT MARKETS	R. L. Polk & Co.	Image pg. A26
1961	De Falcos Food Giant Mkt gro	R. L. Polk & Co.	Image pg. A32
1960	Clairemont Quad	The Pacific Telephone Telegraph Co.	
1955	Clairemont Quad	R. L. Polk & Co.	

3017 CLAIREMONT DR

<u>Year</u>	<u>Uses</u>	<u>Source</u>	
2008	REYBERTOS TACO SHOP	Cole Information Services	
2006	REYBERTOS TACO SHOP	Haines Company, Inc.	Image pg. A1
2000	REYBERTOS TACO SHOP	Haines Company, Inc.	
1989	Village Coffee House	Pacific Bell	
1984	Village Coffee House	R. L. Polk & Co.	Image pg. A8
1980	Village Coffee House	R. L. Polk & Co.	Image pg. A14
1975	J Js Snack Shop	R. L. Polk & Co.	Image pg. A20
1970	QUAD SNACK SHOP	John M. Ducey	
1966	QUAD SNACK SHOP	R. L. Polk & Co.	Image pg. A26
1961	1/2 Lloyds Candies	R. L. Polk & Co.	Image pg. A32
	Bobs Snack Shop restr	R. L. Polk & Co.	Image pg. A32
1960	Dellinger Lander H Dells Snack Shop	The Pacific Telephone Telegraph Co.	
	Dells Snack Shop	The Pacific Telephone Telegraph Co.	

3019 CLAIREMONT DR

<u>Year</u>	<u>Uses</u>	<u>Source</u>	
1984	1/2 Vacant	R. L. Polk & Co.	Image pg. A8
1980	Vacant	R. L. Polk & Co.	Image pg. A14
1975	Vacant	R. L. Polk & Co.	Image pg. A20
1970	MILLYS CANDY NOOK	John M. Ducey	
1966	LLOYDS CANDIES	R. L. Polk & Co.	Image pg. A26
1955	Hals Snack Shop	R. L. Polk & Co.	
	Youngers Harold O Hals Snack Shop	R. L. Polk & Co.	

3021 CLAIREMONT DR

<u>Year</u>	<u>Uses</u>	<u>Source</u>	
2013	CLAIREMONT VILLAGE BARBER SHOP	Cole Information Services	
2008	CLAIREMONT VILLAGE BARBER SHOP	Cole Information Services	
2006	CLAIREMNT VILLAGE BARBER SHOP	Haines Company, Inc.	Image pg. A1
2000	CLAIREMNT VLG BARBR	Haines Company, Inc.	

FINDINGS

<u>Year</u>	<u>Uses</u>	<u>Source</u>	
1989	Clairemont Village Barber Shop	Pacific Bell	
	Jan Howards	Pacific Bell	
	Johns Shoe Repair	Pacific Bell	
	Mc Kees Village Pharmacy	Pacific Bell	
	Merle Norman Cosmetics	Pacific Bell	
	Mona Lisa Italian Restaurant	Pacific Bell	
	Pats Ski & Sport	Pacific Bell	
	Ramons Village Hair Fashions	Pacific Bell	
	Schwab Gary G Dr Optmtrst	Pacific Bell	
	V I P Travel Service	Pacific Bell	
	Village Coffee House	Pacific Bell	
	Vons Market	Pacific Bell	
1984	Clairemont Village Barber Shop	R. L. Polk & Co.	Image pg. A8
1980	Clairemont Village Barber Shop	R. L. Polk & Co.	Image pg. A14
1975	Clairemont Village Barber Shop	R. L. Polk & Co.	Image pg. A20
1970	QUAD BARBER SHOP	John M. Ducey	
1966	STATE FARM INSURANCE CO	R. L. Polk & Co.	Image pg. A26
1961	Gwens Sch of Dance	R. L. Polk & Co.	Image pg. A32
1960	LIBERTY LOAN CORP	The Pacific Telephone Telegraph Co.	
1955	Wonder Shop	R. L. Polk & Co.	

3023 CLAIREMONT DR

<u>Year</u>	<u>Uses</u>	<u>Source</u>
2000	AERO CA AUTHORIZED AGENCY	Haines Company, Inc.
	AEROMEXICO AIRLINES	Haines Company, Inc.
	AIR NEW ZEALAND AUTH AGENCY	Haines Company, Inc.
	AK AIRLINES AUTHORIZED AGENCY	Haines Company, Inc.
	AMER AIRLINES TICKET AGENT	Haines Company, Inc.
	AMERICA WEST AIR TICKET AGENT	Haines Company, Inc.
	AMTRAK AUTHRZD TCKT	Haines Company, Inc.
	CANADIAN AIRLINES AGENCY	Haines Company, Inc.
	CONTL AIRLINES AUTH AGENCY	Haines Company, Inc.
	DELTA AIRLINES TCKT	Haines Company, Inc.
	LUFTHANSA AUTHORIZED AGENCY	Haines Company, Inc.
	NORTHWEST AIRLINES AUTH AGENCY	Haines Company, Inc.
	ROYAL CARIBBEAN CRUISE LINES	Haines Company, Inc.
	SOUTHWST ARLNS AUTHRZD AGNT	Haines Company, Inc.
	T W A AIR AUTHORIZED TCKT AGNT	Haines Company, Inc.
	UNITD AIRLNS TCKT	Haines Company, Inc.

FINDINGS

<u>Year</u>	<u>Uses</u>	<u>Source</u>	
2000	US AIR AUTHRZD AGCY	Haines Company, Inc.	
	US AIRWAYS AUTHORIZED AGENCY	Haines Company, Inc.	
	V I P TRAVEL SERV	Haines Company, Inc.	
1992	American Airlines Authorized Ticket Agent	PACIFIC BELL WHITE PAGES	
	Amtrak Authorized Ticket Agent	PACIFIC BELL WHITE PAGES	
	Delta Airlines Authorized Ticket Agent	PACIFIC BELL WHITE PAGES	
	United Airlines Authorized Ticket Agent	PACIFIC BELL WHITE PAGES	
	VIP TRAVEL SERVICE	PACIFIC BELL WHITE PAGES	
	VIP Travel Service	PACIFIC BELL WHITE PAGES	
1989	V I P TRAVEL SERVICE	Pacific Bell	
1984	V I P Travel	R. L. Polk & Co.	Image pg. A8
1980	V I P Travel	R. L. Polk & Co.	Image pg. A14
1975	Yak & Yarn Shop	R. L. Polk & Co.	Image pg. A20
1970	BLOCK H I R INC	John M. Ducey	
1966	OREILLYS GIFT SHOP	R. L. Polk & Co.	Image pg. A26
1961	OReillys Gift Shop	R. L. Polk & Co.	Image pg. A32
1960	OReillys Gift Shop The	The Pacific Telephone Telegraph Co.	
1955	OReillys The	R. L. Polk & Co.	

3025 CLAIREMONT DR

<u>Year</u>	<u>Uses</u>	<u>Source</u>	
2013	LIDO TAILOR SHOP	Cole Information Services	
2008	LIDO TAILOR SHOP	Cole Information Services	
2006	LIDO TAILOR SHOP	Haines Company, Inc.	Image pg. A1
2000	LIDO TAILOR SHOP	Haines Company, Inc.	
1992	KUTN E RLE ON KMD	PACIFIC BELL WHITE PAGES	
1989	Kutner Leon J MD	Pacific Bell	
1984	Markowitz I Edw optom	R. L. Polk & Co.	Image pg. A8
1980	Markowitz I Edw optom	R. L. Polk & Co.	Image pg. A14
1975	Markowitz I Edw optom	R. L. Polk & Co.	Image pg. A20
1970	MARKOWITZ 1 EDW OPTOM	John M. Ducey	
1966	KAZ MAURICE A OPTOM	R. L. Polk & Co.	Image pg. A26
	MARKOWITZ I EDW OPTOM	R. L. Polk & Co.	Image pg. A26
1961	Markowitz I Edw optom	R. L. Polk & Co.	Image pg. A32
1960	Markowitz I Edw optmtrst	The Pacific Telephone Telegraph Co.	
1955	Markowitz I Edw optmtrst	R. L. Polk & Co.	

FINDINGS

3027 CLAIREMONT DR

<u>Year</u>	<u>Uses</u>	<u>Source</u>	
2000	XXXX	Haines Company, Inc.	
1992	Clairemont	PACIFIC BELL WHITE PAGES	
	Merle Norman Cosmetics	PACIFIC BELL WHITE PAGES	
	S D Broadway E I Cal	PACIFIC BELL WHITE PAGES	
1984	Merle Norman Cosmetics	R. L. Polk & Co.	Image pg. A8
1980	Merle Norman Cosmetics	R. L. Polk & Co.	Image pg. A14
1975	Merle Norman Cosmetics Studio	R. L. Polk & Co.	Image pg. A20
1970	MERLE NORMAN COSMETICS	John M. Ducey	
1966	USPO CLAIREMONT SHOPPING CENTER S TAI	R. L. Polk & Co.	Image pg. A26
1961	Clairemont Shopping Center Inc	R. L. Polk & Co.	Image pg. A32
1960	CLAIREMONT CAMERA SHOP	The Pacific Telephone Telegraph Co.	

3029 CLAIREMONT DR

<u>Year</u>	<u>Uses</u>	<u>Source</u>	
2000	ECKANKAR	Haines Company, Inc.	
1975	Hair n There beauty salon	R. L. Polk & Co.	Image pg. A20
1970	THARP ROSS G LWYR	John M. Ducey	
1966	VACANT	R. L. Polk & Co.	Image pg. A26
1961	Mulligan Steph R lwyr	R. L. Polk & Co.	Image pg. A32
	Tharp Ross G lwyr	R. L. Polk & Co.	Image pg. A32
1960	Clairemont Shopping Centers Inc	The Pacific Telephone Telegraph Co.	
	Mulligan Stephen R Tharp Ross G atty	The Pacific Telephone Telegraph Co.	
	Tharp Ross G atty	The Pacific Telephone Telegraph Co.	
1955	Clairemont Shopping Center Business Ofc	R. L. Polk & Co.	
	Kahn & Karp attys Bnk Amer Bldg	R. L. Polk & Co.	
	Soreboe Jan Studios	R. L. Polk & Co.	
	Tharp Ross G atty	R. L. Polk & Co.	

3031 CLAIREMONT DR

<u>Year</u>	<u>Uses</u>	<u>Source</u>	
2008	RAMONS VILLAGE HAIR FASHIONS	Cole Information Services	
	VIOLETS CLIP JOINT	Cole Information Services	
2006	CLAIREMNT VLG SHPPNG CT RMNS	Haines Company, Inc.	Image pg. A1
	RAMONS VILLAGE HAIR FASHIONS	Haines Company, Inc.	Image pg. A1
2000	RAMONS VILLAGE HAIR FASHIONS	Haines Company, Inc.	
1992	Ramons Village Hair Fashions	PACIFIC BELL WHITE PAGES	
	Ross CD & Video Disc Exchange	PACIFIC BELL WHITE PAGES	

FINDINGS

<u>Year</u>	<u>Uses</u>	<u>Source</u>	
1989	RAMONS VILLAGE HAIR FASHIONS	Pacific Bell	
1984	Ramons Village Hair Fashions beauty salon	R. L. Polk & Co.	Image pg. A8
1980	beauty salon	R. L. Polk & Co.	Image pg. A14
	Ramons Village Hair Fashions	R. L. Polk & Co.	Image pg. A14
1970	CLAIREMONT QUAD BEAUTY SALON	John M. Ducey	
1966	CLAIREMONT QUAD BEAUTY SALON	R. L. Polk & Co.	Image pg. A26
1961	Clairemont Quad Beauty Salon	R. L. Polk & Co.	Image pg. A32
1960	CLAIREMONT QUAD BEAUTY SALON	The Pacific Telephone Telegraph Co.	
1955	Clairemont Quad Beauty Salon	R. L. Polk & Co.	

3033 CLAIREMONT DR

<u>Year</u>	<u>Uses</u>	<u>Source</u>	
2008	WORLD SUSHI EXPRESS	Cole Information Services	
2006	WORLD SUSHI EXPRESS	Haines Company, Inc.	Image pg. A1
2000	BAYSIDE BAKERY	Haines Company, Inc.	
1992	Gregorio Renee DPM	PACIFIC BELL WHITE PAGES	
1989	Clairemont Foot Health Center	Pacific Bell	
	Friedner Sheryl DPM	Pacific Bell	
	Strich Sheryl DPM	Pacific Bell	
1984	Vacant	R. L. Polk & Co.	Image pg. A8
1980	Pacific Appliance Co sis & serv	R. L. Polk & Co.	Image pg. A14
1975	Clairemont Florist	R. L. Polk & Co.	Image pg. A20
1970	CLO WOMEN RET	John M. Ducey	
	FERTILE TURTLE BOUTIQUE	John M. Ducey	
1966	CLAIREMONT QUAD BARBER SHOP	R. L. Polk & Co.	Image pg. A26
1961	Clairemont Quad Baker Shop	R. L. Polk & Co.	Image pg. A32
1960	Clairemont Quad Barber Shop	The Pacific Telephone Telegraph Co.	
1955	Quad Barber Shop	R. L. Polk & Co.	

3043 CLAIREMONT DR

<u>Year</u>	<u>Uses</u>	<u>Source</u>	
2008	CLAIREMONT COIN LAUNDRY	Cole Information Services	
2006	CLAIREMNT COIN LAUNDRY	Haines Company, Inc.	Image pg. A1
2000	CLAIREMNT COIN LNDY	Haines Company, Inc.	
1984	Clairemont Washette self serv Indy	R. L. Polk & Co.	Image pg. A8
1980	Clairemont Washette self serv Indy	R. L. Polk & Co.	Image pg. A14
1975	Clairemont Laundry & Cleaners	R. L. Polk & Co.	Image pg. A20
1970	CLAIREMONT WASHETTE	John M. Ducey	
1966	ROCK A DRY SERVICE DIADER SERVICE	R. L. Polk & Co.	Image pg. A26

FINDINGS

<u>Year</u>	<u>Uses</u>	<u>Source</u>	
1961	Clairemont Washette	R. L. Polk & Co.	Image pg. A32
1960	Clairemont Laundries	The Pacific Telephone Telegraph Co.	
	Clairemont Washette Clairemont Laundries	The Pacific Telephone Telegraph Co.	
1955	Clairemont Laundries	R. L. Polk & Co.	

3045 CLAIREMONT DR

<u>Year</u>	<u>Uses</u>	<u>Source</u>	
2013	NORPINE MOUNTAIN SPORTS	Cole Information Services	
2006	NORPINE MOUNTAIN SPORTS	Haines Company, Inc.	Image pg. A1
2000	NORPINE MOUNTAIN SPORTS	Haines Company, Inc.	
1984	Klassy Kloz clothing	R. L. Polk & Co.	Image pg. A8
1980	Karens Fine Jewelry jwlry whol	R. L. Polk & Co.	Image pg. A14
1975	Olan Mills Portrait Studios	R. L. Polk & Co.	Image pg. A20
1970	OLAN MILLS STUDIOS PHOTOG PORTRAITS	John M. Ducy John M. Ducy	
1966	OLAN MILLS STUDIOS PHOTOG PORTRAITS	R. L. Polk & Co.	Image pg. A26
1961	Clairemont Clns	R. L. Polk & Co.	Image pg. A32
1960	Clairemont Cleaners	The Pacific Telephone Telegraph Co.	
1955	Clairemont Cleaners	R. L. Polk & Co.	

3047 CLAIREMONT DR

<u>Year</u>	<u>Uses</u>	<u>Source</u>	
2000	STAMP HYSTERIA	Haines Company, Inc.	
1992	RE CYCLE R BOOKS	PACIFIC BELL WHITE PAGES	
	RE CYCLE R CLAS S IFIE DS	PACIFIC BELL WHITE PAGES	
1984	Book Rack The used books	R. L. Polk & Co.	Image pg. A8
1980	Book Rack The used books	R. L. Polk & Co.	Image pg. A14
1975	Vacant	R. L. Polk & Co.	Image pg. A20
1970	CUSTOM SHOE REPAIR	John M. Ducy	
1966	CUSTOM SHOE REPAIRING	R. L. Polk & Co.	Image pg. A26
1961	Am Shoe Repairing	R. L. Polk & Co.	Image pg. A32
1960	American	The Pacific Telephone Telegraph Co.	

3049 CLAIREMONT DR

<u>Year</u>	<u>Uses</u>	<u>Source</u>
1992	Lido Tailor Shop	PACIFIC BELL WHITE PAGES
	Markowitz I Edw OD PC optmlrst	PACIFIC BELL WHITE PAGES
	Markowitz ME	PACIFIC BELL WHITE PAGES
	Markowitz Paul L& Claire E 91	PACIFIC BELL WHITE PAGES

FINDINGS

<u>Year</u>	<u>Uses</u>	<u>Source</u>	
1992	Ofc	PACIFIC BELL WHITE PAGES	
	Schwab Gary G Dr Optmtrst	PACIFIC BELL WHITE PAGES	
1989	Lido Tailor Shop	Pacific Bell	
	Markowitz I Edw OD PC optmtrst	Pacific Bell	
	Schwab Gary G Dr optmtrst Ofc	Pacific Bell	
1984	Jewelry Mart	R. L. Polk & Co.	Image pg. A8
1980	Vacant	R. L. Polk & Co.	Image pg. A14
1975	American Handicrafts Co art & hobby sups	R. L. Polk & Co.	Image pg. A20
1970	CLAIREMONT TELEVISION SLS C	John M. Ducey	
1966	CLAIREMONT TV SALES S SERVICE INC	R. L. Polk & Co.	Image pg. A26
1961	Clairemont TV Sls & Serv Inc	R. L. Polk & Co.	Image pg. A32
1960	CLAIREMONT TELEVISION SALES & SERV	The Pacific Telephone Telegraph Co.	
1955	Clairemont Television Sales & Serv	R. L. Polk & Co.	

3051 CLAIREMONT DR

<u>Year</u>	<u>Uses</u>	<u>Source</u>	
2000	XXXX	Haines Company, Inc.	
1992	Clairemont Bicycle	PACIFIC BELL WHITE PAGES	
1989	CLAIREMONT BICYCLE	Pacific Bell	
1984	a Vons Employees Federal Credit Union	R. L. Polk & Co.	Image pg. A8
	Vacant	R. L. Polk & Co.	Image pg. A8
1980	a Vons Employees Federal Credit	R. L. Polk & Co.	Image pg. A14
	Hi Health natural foods ret	R. L. Polk & Co.	Image pg. A14
	Union	R. L. Polk & Co.	Image pg. A14
1975	Golden State Fabric Store fabrics	R. L. Polk & Co.	Image pg. A20
1970	GOLDEN STATE FABRICS DRY GDS	John M. Ducey	
1966	GOLDEN STATE FABRICS DRY GDS	R. L. Polk & Co.	Image pg. A26
1961	Golden State Fabrics dry gds	R. L. Polk & Co.	Image pg. A32
1960	Golden State Fabrics	The Pacific Telephone Telegraph Co.	
1955	Golden State Fabrics	R. L. Polk & Co.	

3055 CLAIREMONT DR

<u>Year</u>	<u>Uses</u>	<u>Source</u>	
2006	H & R BLOCK	Haines Company, Inc.	Image pg. A1
2000	BLOCK H & R	Haines Company, Inc.	
	H & R BLOCK	Haines Company, Inc.	
1989	MONA LISA ITALIAN RESTAURANT	Pacific Bell	
1984	Village Gallery Of Clairemont Art Guild	R. L. Polk & Co.	Image pg. A8
1980	Guild	R. L. Polk & Co.	Image pg. A14

FINDINGS

<u>Year</u>	<u>Uses</u>	<u>Source</u>	
1980	Village Gallery Of Clairemont Art	R. L. Polk & Co.	Image pg. A14
1975	Vacant	R. L. Polk & Co.	Image pg. A20
1970	HARDWARE UNLIMITED	John M. Ducey	
1966	QUAD HARDWARE 6 PAINT	R. L. Polk & Co.	Image pg. A27
1961	Quad Hdw & Paint	R. L. Polk & Co.	Image pg. A32
1960	CLAIREMONT QUAD HDWE & PAINT	The Pacific Telephone Telegraph Co.	
1955	Clairemont Hdwe & Paint	R. L. Polk & Co.	

3057 CLAIREMONT DR

<u>Year</u>	<u>Uses</u>	<u>Source</u>	
2013	LWS BBQ	Cole Information Services	
2008	MANDARIN PLAZA RESTAURANT	Cole Information Services	
2006	CHINESE GARDEN RESTAURANT	Haines Company, Inc.	Image pg. A1
2000	CHINESE GRDN RSTRNT	Haines Company, Inc.	
1992	Chinese Garden Restaurant	PACIFIC BELL WHITE PAGES	
1989	Chinese Garden Restaurant	Pacific Bell	
1984	Chinese Garden Restaurant income tax serv	R. L. Polk & Co.	Image pg. A8
1980	H & R Block income tax serv	R. L. Polk & Co.	Image pg. A14
1975	Audio Music Co Band & Orchestra	R. L. Polk & Co.	Image pg. A20
	Practice Studio	R. L. Polk & Co.	Image pg. A20
1970	FLOOR COVERINGS	John M. Ducey	
	GEORGIA CARPET CO CARPETS	John M. Ducey	
1966	VACANT	R. L. Polk & Co.	Image pg. A27
1961	Vacant	R. L. Polk & Co.	Image pg. A32
1960	Carls Model Craft	The Pacific Telephone Telegraph Co.	
	Rogatsky C W Carls Model Craft	The Pacific Telephone Telegraph Co.	

3061 CLAIREMONT DR

<u>Year</u>	<u>Uses</u>	<u>Source</u>	
2013	PRUDENTIAL DUNN REALTORS	Cole Information Services	
	WRIGHT DONALD	Cole Information Services	
2008	WRIGHT DONALD	Cole Information Services	
2006	COUNTRYWIDE HOME LOANS	Haines Company, Inc.	Image pg. A1
	PRUDENTIAL DUNN	Haines Company, Inc.	Image pg. A1
	WRIGHT DONALD	Haines Company, Inc.	Image pg. A1
2000	XXXX	Haines Company, Inc.	
1992	Ross Audio Video Exchange	PACIFIC BELL WHITE PAGES	
	Ross B	PACIFIC BELL WHITE PAGES	
	Ross B	PACIFIC BELL WHITE PAGES	

FINDINGS

<u>Year</u>	<u>Uses</u>	<u>Source</u>	
1992	Ross CD & Video Disc Exchange	PACIFIC BELL WHITE PAGES	
	Ross Exchange	PACIFIC BELL WHITE PAGES	
	Ross FA	PACIFIC BELL WHITE PAGES	
1989	Camera Store The	Pacific Bell	
	House Of Sunglasses	Pacific Bell	
1984	Menagerie Bridge Club	R. L. Polk & Co.	Image pg. A8
1980	Clairemont Friendship Center	R. L. Polk & Co.	Image pg. A14
1975	Vacant	R. L. Polk & Co.	Image pg. A20
1970	HALS BIKE SHOP	John M. Ducey	
1966	CLAIREMONT TV 6 FURNITURE	R. L. Polk & Co.	Image pg. A27
1961	Cabrillo Telev & Appl Co	R. L. Polk & Co.	Image pg. A32
1960	Jacobson Ben Cabrillo Television & Appliance Co	The Pacific Telephone Telegraph Co.	
	Serv Dept	The Pacific Telephone Telegraph Co.	

3065 CLAIREMONT DR

<u>Year</u>	<u>Uses</u>	<u>Source</u>	
2013	DPG	Cole Information Services	
	LIFE CHIROPRACTIC CENTER	Cole Information Services	
	NEWMAN KAZ A DMD MSMS	Cole Information Services	
2008	KAZ A NEWMAN	Cole Information Services	
	LIFE CHIROPRACTIC CENTER	Cole Information Services	
	NEWMAN & SOTO DDS	Cole Information Services	
2006	POWER ZONE	Cole Information Services	
	CBG INC	Haines Company, Inc.	Image pg. A1
	LIFE CHIROPRACTIC CENTER	Haines Company, Inc.	Image pg. A1
	NEWMAN KAZ A DMD MSMS	Haines Company, Inc.	Image pg. A1
	OBERSTEIN RONALD DC	Haines Company, Inc.	Image pg. A1
	WORLD SUSHI EXPRESS	Haines Company, Inc.	Image pg. A1
2000	CLERICO MICHELE DC	Haines Company, Inc.	
	LIFE CHIROPRACTIC CENTER	Haines Company, Inc.	
	NEWMAN KAZ A DMD MSMS	Haines Company, Inc.	
	OBERSTEIN MARY DC	Haines Company, Inc.	
1992	POWER ZONE	Haines Company, Inc.	
	Baja Discover Baja Travel Club	PACIFIC BELL WHITE PAGES	
	Baja Discovery	PACIFIC BELL WHITE PAGES	
	Bretow Gary DC	PACIFIC BELL WHITE PAGES	
	Discover Baja Travel Club	PACIFIC BELL WHITE PAGES	
	Renaissance Chiropractic Center	PACIFIC BELL WHITE PAGES	

FINDINGS

<u>Year</u>	<u>Uses</u>	<u>Source</u>	
1989	Bretow Gary DC	Pacific Bell	
	Oberstein Ronald DC	Pacific Bell	
	Renaissance Chiropractic Center	Pacific Bell	
1984	a Foot Health Center	R. L. Polk & Co.	Image pg. A8
1980	a Face Care Center	R. L. Polk & Co.	Image pg. A14
1970	BROTHERS INTERIORS FURN	John M. Ducey	
	FRANCOIS HAIR FASHIONS	John M. Ducey	
1966	VACANT	R. L. Polk & Co.	Image pg. A27
1961	Clairemont Infant & Youth Shop	R. L. Polk & Co.	Image pg. A32
1960	Clairemont Infant & Youth Shop	The Pacific Telephone Telegraph Co.	

3067 CLAIREMONT DR

<u>Year</u>	<u>Uses</u>	<u>Source</u>	
1984	a Vacant	R. L. Polk & Co.	Image pg. A8
	b Gun Trader The	R. L. Polk & Co.	Image pg. A8
1980	a Clairemont Florist	R. L. Polk & Co.	Image pg. A14
	b Gun Trader The	R. L. Polk & Co.	Image pg. A14
1975	Audio Music Co	R. L. Polk & Co.	Image pg. A20
1970	BROTHERS INTERIORS INT DEC	John M. Ducey	
1966	CIRCLE REALTY CLAIREMONT QUAD OFC BOB GILMORE	R. L. Polk & Co.	Image pg. A27
	CIRCLE REALTY ESCROW DEPT	R. L. Polk & Co.	Image pg. A27
1961	Tomers Toyland	R. L. Polk & Co.	Image pg. A32
1960	Tomers Toyland	The Pacific Telephone Telegraph Co.	

3069 CLAIREMONT DR

<u>Year</u>	<u>Uses</u>	<u>Source</u>	
1984	Howards Jan clothing	R. L. Polk & Co.	Image pg. A8
1980	Plant World nursery	R. L. Polk & Co.	Image pg. A14
1975	Vacant	R. L. Polk & Co.	Image pg. A20
1970	JAN HOWARDS CLO	John M. Ducey	
1966	JAN HOWARDS CLO	R. L. Polk & Co.	Image pg. A27
1961	Howards Jan womens clo	R. L. Polk & Co.	Image pg. A32
1960	Howards Jan	The Pacific Telephone Telegraph Co.	
	Jan Howards	The Pacific Telephone Telegraph Co.	

3071 CLAIREMONT DR

<u>Year</u>	<u>Uses</u>	<u>Source</u>	
1984	La Boutique Bis womens clo	R. L. Polk & Co.	Image pg. A8
1980	La Boutique Bis womens do	R. L. Polk & Co.	Image pg. A14

FINDINGS

<u>Year</u>	<u>Uses</u>	<u>Source</u>	
1975	La Boutique Bis womens do	R. L. Polk & Co.	Image pg. A20
1970	APEX MUSIC CO INC	John M. Ducey	
1966	APEX MUSIC CO	R. L. Polk & Co.	Image pg. A27
1961	Gallen Kamp Stores Co shoes	R. L. Polk & Co.	Image pg. A32

3073 CLAIREMONT DR

<u>Year</u>	<u>Uses</u>	<u>Source</u>	
1984	Sonnys Liquor House	R. L. Polk & Co.	Image pg. A8
1980	Sonnys Liquor House	R. L. Polk & Co.	Image pg. A14
1975	Sonnys Liquor House	R. L. Polk & Co.	Image pg. A20
1970	VACANT	John M. Ducey	
1961	Texas Liquor Stores	R. L. Polk & Co.	Image pg. A32
1960	Retail Stores	The Pacific Telephone Telegraph Co.	

3075 CLAIREMONT DR

<u>Year</u>	<u>Uses</u>	<u>Source</u>	
1992	Photo Place The	PACIFIC BELL WHITE PAGES	
	Photo Place The II Ol Highland Av Natl Cty	PACIFIC BELL WHITE PAGES	
1984	Fotomat Corp photog fnshrs	R. L. Polk & Co.	Image pg. A8
1980	Fotomat Corp photog fnshrs	R. L. Polk & Co.	Image pg. A14
1975	Fotomat Corp photog equip & sups	R. L. Polk & Co.	Image pg. A20
1970	FOTOMAT CORP PHOTOG EQUIP	John M. Ducey	

3077 CLAIREMONT DR

<u>Year</u>	<u>Uses</u>	<u>Source</u>	
2013	CLAIREMONT WATER STORE	Cole Information Services	
	GOLDEN STATE DRIVING SCHOOL	Cole Information Services	
	ROBINSON ROB INSURANCE AGENT	Cole Information Services	
	ROSE NAILS	Cole Information Services	
	SAME OLD GRIND	Cole Information Services	
	STATE FARM INSURANCE	Cole Information Services	
2008	CLAIREMONT WATER STORE	Cole Information Services	
	MICHAEL FOLEY STATE FARM INSURANCE	Cole Information Services	
	ROBINSON ROB	Cole Information Services	
	ROSE NAILS	Cole Information Services	
	SAME OLD GRIND	Cole Information Services	
2006	AQUA CAFE	Haines Company, Inc.	Image pg. A1
	FOLEY MICHAEL	Haines Company, Inc.	Image pg. A1
	ROBINSON ROB	Haines Company, Inc.	Image pg. A1

FINDINGS

<u>Year</u>	<u>Uses</u>	<u>Source</u>	
2006	ROSE NAILS	Haines Company, Inc.	Image pg. A1
	SAME OLD GRIND	Haines Company, Inc.	Image pg. A1
	STATE FARM INS AGNT	Haines Company, Inc.	Image pg. A1
2000	AQUA CAFE	Haines Company, Inc.	
	BAY PARK FRAMER	Haines Company, Inc.	
	FOLEY MICHAEL	Haines Company, Inc.	
	ROBINSON ROB	Haines Company, Inc.	
	ROSE NAILS	Haines Company, Inc.	
	SAME OLD GRIND	Haines Company, Inc.	
	STATE FARM INS AGNT	Haines Company, Inc.	
1992	Foley Mike	PACIFIC BELL WHITE PAGES	
	Fresh Favours Bakery	PACIFIC BELL WHITE PAGES	
	Ofc	PACIFIC BELL WHITE PAGES	
	Robinson Rob	PACIFIC BELL WHITE PAGES	
	Robinson Rob & Eva Bonita	PACIFIC BELL WHITE PAGES	
	Robinson Robins	PACIFIC BELL WHITE PAGES	
	Rose Nails	PACIFIC BELL WHITE PAGES	
	Rose Nancy A	PACIFIC BELL WHITE PAGES	
	Rose Natalie D	PACIFIC BELL WHITE PAGES	
	Video Fun	PACIFIC BELL WHITE PAGES	
1989	Childrens Book Box The	Pacific Bell	
	Fresh Favours Bakery	Pacific Bell	
	Jan Howards	Pacific Bell	
	Robinson Rob ins	Pacific Bell	
	Rose Nails	Pacific Bell	
	Ross CD & Video Disc Exchange	Pacific Bell	
1984	Masters Sportswear	R. L. Polk & Co.	Image pg. A8
1980	Cleveland Stationers stationery & ofc	R. L. Polk & Co.	Image pg. A14
	sup's retail	R. L. Polk & Co.	Image pg. A14
1975	Health Tree Natural Foods No 12 health foods	R. L. Polk & Co.	Image pg. A20
1970	ANDREWS STANLEY SPORTING GOODS	John M. Ducey	
	TEXAS LIQUOR STORES	John M. Ducey	
1966	ANDREWS STANLEY SPORT GOODS CO	R. L. Polk & Co.	Image pg. A27
	TEXAS LIQUOR STORES	R. L. Polk & Co.	Image pg. A27
1961	Andrews Stanley Sport Goods Co	R. L. Polk & Co.	Image pg. A32
1960	Clairemont Store	The Pacific Telephone Telegraph Co.	

FINDINGS

3079 CLAIREMONT DR

<u>Year</u>	<u>Uses</u>	<u>Source</u>	
2000	XXXX	Haines Company, Inc.	
1984	Sea & Sew	R. L. Polk & Co.	Image pg. A8
1980	Friedner Sheryl podiatrist	R. L. Polk & Co.	Image pg. A14
1975	Block H & R Inc income tax serv	R. L. Polk & Co.	Image pg. A20

3081 CLAIREMONT DR

<u>Year</u>	<u>Uses</u>	<u>Source</u>	
2013	RITE AID PHARMACY	Cole Information Services	
2008	RITE AID	Cole Information Services	
	RITE AID PHARMACY 5654	Cole Information Services	
2006	RITE AID EXPRESS 1 HOUR PHOTO	Haines Company, Inc.	Image pg. A1
2000	RITE AID PHARMACIES CAMRA & SPRT	Haines Company, Inc.	
	RITE AID PHARMACIES PHARMACY	Haines Company, Inc.	
	RITE AID PHARMACIES STORE	Haines Company, Inc.	
1989	Ace Hardware	Pacific Bell	
	Ace Hardware StoresHome And Builders Supply	Pacific Bell	
	Adventure Ski Schools Inc	Pacific Bell	
	HABS	Pacific Bell	
	Home And Builders Supply	Pacific Bell	
	PATS SKI AND SPORT Store	Pacific Bell	
1984	Home & Builders Supply hardware store	R. L. Polk & Co.	Image pg. A8
	Pats Ski & Sport Shop sls & rentals	R. L. Polk & Co.	Image pg. A8
1980	Home & Builders Supply hardware	R. L. Polk & Co.	Image pg. A14
	Pats Ski & Sport Shop sis & rentals store	R. L. Polk & Co.	Image pg. A14
1975	Grajewel Jewelers & Distributors	R. L. Polk & Co.	Image pg. A21
1970	GRANT W T CO	John M. Ducey	
1966	GRANT W T CO	R. L. Polk & Co.	Image pg. A27
1961	Grant W T Co br 50 dept store	R. L. Polk & Co.	Image pg. A32
1960	Grant W T Co	The Pacific Telephone Telegraph Co.	
	W T Grant Co	The Pacific Telephone Telegraph Co.	

3083 CLAIREMONT DR

<u>Year</u>	<u>Uses</u>	<u>Source</u>
2013	ANCHOR LIQUOR	Cole Information Services
	AUTO TOW	Cole Information Services
2008	ANCHOR LIQUOR	Cole Information Services

FINDINGS

<u>Year</u>	<u>Uses</u>	<u>Source</u>	
2008	CLAIREMONT VILLAGE CLEANERS	Cole Information Services	
2006	ANCHOR LIQUOR	Haines Company, Inc.	Image pg. A1
	CLAIREMNT VILLAGE CLEANERS	Haines Company, Inc.	Image pg. A1
2000	ANCHOR LIQUOR & DELI	Haines Company, Inc.	
	CLAIREMNT VLG CLNRS	Haines Company, Inc.	
	MASTER DRY CLEANERS	Haines Company, Inc.	
1992	Anchor Liquor & Deli	PACIFIC BELL WHITE PAGES	
	Anchor Lock Service	PACIFIC BELL WHITE PAGES	
	CLAIRE MON T VILLAGE CLE AN E RS	PACIFIC BELL WHITE PAGES	
	Clatremont	PACIFIC BELL WHITE PAGES	
1989	Anchor Liquor & Deli	Pacific Bell	
	CLAIREMONT VILLAGE CLEANERS	Pacific Bell	
1984	1/2 Mona Lisa Restaurant No	R. L. Polk & Co.	Image pg. A8
	Clairemont Village Cleaners Indry & cln	R. L. Polk & Co.	Image pg. A8
1980	Clairemont Village Cleaners Indry	R. L. Polk & Co.	Image pg. A14
	Mona Lisa Restaurant No	R. L. Polk & Co.	Image pg. A14
1975	Clairemont Village Cleaners Indry & cmn	R. L. Polk & Co.	Image pg. A21
	Mona Lisa Restaurant No 3 restr	R. L. Polk & Co.	Image pg. A21
1970	K MAMMA ROSAS RESTAURANT	John M. Ducey	
	NORGE VILLAGE LNDRY & CLNG	John M. Ducey	
1966	CLAIREMONT NORGE CLEANING VILLAGE	R. L. Polk & Co.	Image pg. A27
	VACANT	R. L. Polk & Co.	Image pg. A27
1961	1/2 Fuller W P & Co paint	R. L. Polk & Co.	Image pg. A32
	Vacant	R. L. Polk & Co.	Image pg. A32

3085 CLAIREMONT DR

<u>Year</u>	<u>Uses</u>	<u>Source</u>	
2008	BASKIN & ROBBINS	Cole Information Services	
2006	BASKIN ROBBINS DESSERTS	Haines Company, Inc.	Image pg. A1
2000	BASKINROBBINS DESSERTICE CRM	Haines Company, Inc.	
	THIRTY ONE BASKIN	Haines Company, Inc.	
1992	Clairemont Store	PACIFIC BELL WHITE PAGES	
	Clairewont Village Barber Shop	PACIFIC BELL WHITE PAGES	
	Yogurt	PACIFIC BELL WHITE PAGES	
1984	Baskin Robbins Thirty One Ice Cream Store	R. L. Polk & Co.	Image pg. A8
1980	Baskin Robbins Thirty One Ice	R. L. Polk & Co.	Image pg. A14
	Cream Store	R. L. Polk & Co.	Image pg. A14
1975	Baskin Robbins Ice Cream Stores	R. L. Polk & Co.	Image pg. A21
1970	THIRTY ONE FLAVORS ICE CREAM	John M. Ducey	

FINDINGS

<u>Year</u>	<u>Uses</u>	<u>Source</u>	
1966	BASIN R 0 BBINS 31 FLAVORS ICE CREAM	R. L. Polk & Co.	Image pg. A27
1961	Baskin Robbins 31 Flavors	R. L. Polk & Co.	Image pg. A33

3087 CLAIREMONT DR

<u>Year</u>	<u>Uses</u>	<u>Source</u>	
2000	XXXX	Haines Company, Inc.	
1980	Circle Realty Escrow Service	R. L. Polk & Co.	Image pg. A14
	Circle Realty Register	R. L. Polk & Co.	Image pg. A14
1975	Circle Realty	R. L. Polk & Co.	Image pg. A21
	U S Postal Service contract sta no	R. L. Polk & Co.	Image pg. A21
1970	CIRCLE INVESTMENT CO REAL EST	John M. Ducey	
	CIRCLE PROPERTY MANAGEMENT	John M. Ducey	
	CIRCLE REALTY	John M. Ducey	
	CLAIREMONT QUAD OFC	John M. Ducey	
	GOVT OFCS POST OFFICE CONTRACT	John M. Ducey	
	STATION NO	John M. Ducey	
1966	HALS BIKE & HOBBY	R. L. Polk & Co.	Image pg. A27
1961	Vacant	R. L. Polk & Co.	Image pg. A33
1960	VILLAGE GARDEN SHOP	The Pacific Telephone Telegraph Co.	

3089 CLAIREMONT DR

<u>Year</u>	<u>Uses</u>	<u>Source</u>
2013	A S A P MANAGEMENT	Cole Information Services
	CAFFREY JOHN INSURANCE	Cole Information Services
	CAT SITTERS ASSOCIATION & REFERRAL S	Cole Information Services
	CLAIREMONT VILLAGE CLEANERS	Cole Information Services
	DISCOVER BAJA TRAVEL CLUB	Cole Information Services
	EXER FUN	Cole Information Services
	GOLDING MEDIA GROUP	Cole Information Services
	HANDYMAN REPAIR SERVICE	Cole Information Services
	LIBRA PUBLISHERS INC	Cole Information Services
	MOUNTAIN MIKES PIZZA	Cole Information Services
	P3 AMERICA	Cole Information Services
	SAN DIEGO FAST INTERNET MARKETING AN	Cole Information Services
	STRIPPER WALLPAPER SERVICE	Cole Information Services
	SUBWAY SANDWICHES	Cole Information Services
	THE UPS STORE	Cole Information Services
2008	A QUALITY LOCKSMITH 4 LESS	Cole Information Services

FINDINGS

<u>Year</u>	<u>Uses</u>	<u>Source</u>	
2008	APEX VIDEO DEPOSITION SERVICES	Cole Information Services	
	BLOCKBUSTER VIDEO	Cole Information Services	
	CAFFREY & ASSOCS	Cole Information Services	
	DISCOVER BAJA TRAVEL CLUB	Cole Information Services	
	EXER FUN	Cole Information Services	
	FLOOR INSTALLERS INC	Cole Information Services	
	FREDERICK DOWNEY RETAIL INC	Cole Information Services	
	GUINN SUSAN L ESQ	Cole Information Services	
	HANDYMAN REPAIR SERVICE	Cole Information Services	
	INTERPRETER THAT	Cole Information Services	
	ISLAND GRIND COFFEE CO	Cole Information Services	
	JUDITH TRENTO & ASSOCIATES	Cole Information Services	
	LIFESTYLE FITNESS	Cole Information Services	
	MOUNTAIN MIKES PIZZA	Cole Information Services	
	PET SERVICES PRODUCTS ASSOCIATION	Cole Information Services	
	PET SITTERS ASSOCS	Cole Information Services	
	RICK MOSBURG PLUMBING INC	Cole Information Services	
	SAN DIEGO LAUNDRY EQUIPMENT CO LLC	Cole Information Services	
	STATE CONSULTING & INSPECTION	Cole Information Services	
	STATE CONSULTING & INSPECTION SERVIC	Cole Information Services	
	SUBWAY INC	Cole Information Services	
	THE PROPERTY PEOPLE INC	Cole Information Services	
	VIACOM	Cole Information Services	
	WAREHOUSE FOR ALL SEASONS GOLF PRODU	Cole Information Services	
2006	BLOCKBUSTER VIDEO	Haines Company, Inc.	Image pg. A1
	DISCOVER BAJA TRAVEL CLUB	Haines Company, Inc.	Image pg. A1
	GOLDING MEDIA GROUP	Haines Company, Inc.	Image pg. A1
	GUINN SUSAN L ATTY AT LAW	Haines Company, Inc.	Image pg. A1
	HANDYMAN REPAIR SERVICE	Haines Company, Inc.	Image pg. A1
	HARRISON JANET K	Haines Company, Inc.	Image pg. A1
	MOUNTAIN MIKES PIZZA	Haines Company, Inc.	Image pg. A1
	SUBWAY SANDWICHES & SALADS	Haines Company, Inc.	Image pg. A1
	THE UPS STORE NO 62	Haines Company, Inc.	Image pg. A1
2000	BAJA DISCOVER BAJA TRAVEL CLUB	Haines Company, Inc.	
	BLOCKBUSTER VIDEO	Haines Company, Inc.	
	CUMMIHG CANDY RD	Haines Company, Inc.	
	DISCOVER BAJA TRAVEL CLUB	Haines Company, Inc.	

FINDINGS

<u>Year</u>	<u>Uses</u>	<u>Source</u>	
2000	HANDYMAN REPAIR SV	Haines Company, Inc.	
	MAIL BOXES ETC	Haines Company, Inc.	
	MASTER LANDSCAPE SERVICES INC	Haines Company, Inc.	
	MEXICAN LOWEST RATE INSURANCE	Haines Company, Inc.	
	MID CITY DISTRIBUTING	Haines Company, Inc.	
	MOUNTAIN MIKES PIZZA	Haines Company, Inc.	
	SUBWAY SANDWICHES & SALADS	Haines Company, Inc.	
1992	ABC Appliance	PACIFIC BELL WHITE PAGES	
	ABC Appliance & Daves Refrigeration	PACIFIC BELL WHITE PAGES	
	Cl Oairemont	PACIFIC BELL WHITE PAGES	
	Clalremont	PACIFIC BELL WHITE PAGES	
	Coast Federal Bank	PACIFIC BELL WHITE PAGES	
	Cumming Candy RD	PACIFIC BELL WHITE PAGES	
	Mail Boxes Etc	PACIFIC BELL WHITE PAGES	
	Suite C 325	PACIFIC BELL WHITE PAGES	
1989	Cumming Candy RD	Pacific Bell	
	Professional Plastics	Pacific Bell	
	SAN DIEGO FLORIST CO	Pacific Bell	
1985	WESTERN UNION (CONTD) TO PICK UP OR SEND CASH MONEY ORDERS OR MESSAGES FROM	PACIFIC BELL WHITE PAGES	
1984	a Coast Federal Savings	R. L. Polk & Co.	Image pg. A8
	b Bay Village Florist	R. L. Polk & Co.	Image pg. A8
	c Mail Boxes Etc mail rec serv	R. L. Polk & Co.	Image pg. A8
	d Round Table Pizza	R. L. Polk & Co.	Image pg. A8
1980	Georgios Incorporated restr	R. L. Polk & Co.	Image pg. A14
1975	Stardust Room cocktail lounge	R. L. Polk & Co.	Image pg. A21
1970	STARDUST ROOM COCKTAIL LOUNGE	John M. Ducey	
1966	STARDUST ROOM COCKTAIL LOUNGE	R. L. Polk & Co.	Image pg. A27
1961	Stardust Room cocktail lounge	R. L. Polk & Co.	Image pg. A33
1960	STARDUST ROOM	The Pacific Telephone Telegraph Co.	
1955	Village Garden Shop	R. L. Polk & Co.	

CLAIRERANT DR

3017 CLAIRERANT DR

<u>Year</u>	<u>Uses</u>	<u>Source</u>
1992	Robertos Taco Shop	PACIFIC BELL WHITE PAGES

FINDINGS

ADJOINING PROPERTY DETAIL

The following Adjoining Property addresses were researched for this report. Detailed findings are provided for each address.

3085 CLAIREMONT DR

3085 CLAIREMONT DR

<u>Year</u>	<u>Uses</u>	<u>Source</u>
1992	Clairemont Stores	PACIFIC BELL WHITE PAGES

BURGENER BLVD

2868 BURGENER BLVD

<u>Year</u>	<u>Uses</u>	<u>Source</u>	
2006	DAVIES Nancy	Haines Company, Inc.	
1992	Johnston Jim & Penny	PACIFIC BELL WHITE PAGES	
	Johnston Jim H	PACIFIC BELL WHITE PAGES	
1989	Johnston Jim H	Pacific Bell	
1984	Johnston James	R. L. Polk & Co.	Image pg. A9
1980	Johnston James	R. L. Polk & Co.	Image pg. A15
1975	Johnston Jim H	R. L. Polk & Co.	Image pg. A22
1966	MOLLER KENNETH	R. L. Polk & Co.	Image pg. A28
1952	Lecklider R P	R. L. Polk & Co. of California	Image pg. A38

2869 BURGENER BLVD

<u>Year</u>	<u>Uses</u>	<u>Source</u>	
2008	ELEANOR UNGER	Cole Information Services	
2006	a UNGER David	Haines Company, Inc.	
2000	UNGER David L	Haines & Company	Image pg. A3
1984	Lansville Anthony	R. L. Polk & Co.	Image pg. A9
1980	Lansville Anthony	R. L. Polk & Co.	Image pg. A15
1975	Lansville Anthony	R. L. Polk & Co.	Image pg. A22
1970	LANSVILLE ANTHONY	John M. Ducey	
1966	LANSVILLE ANTHONY	R. L. Polk & Co.	Image pg. A28
1961	Thacker Isaac M	R. L. Polk & Co.	Image pg. A34
1952	Lansville Anthony	R. L. Polk & Co. of California	Image pg. A38

2874 BURGENER BLVD

<u>Year</u>	<u>Uses</u>	<u>Source</u>
2006	a CAVIGLIANO Kathy	Haines Company, Inc.

FINDINGS

<u>Year</u>	<u>Uses</u>	<u>Source</u>	
2000	No Current Listing	Haines & Company	Image pg. A3
1992	Sox Edw	PACIFIC BELL WHITE PAGES	
1989	Sox Edw	Pacific Bell	
1984	Sox Edward L	R. L. Polk & Co.	Image pg. A9
1980	Sox Edward L	R. L. Polk & Co.	Image pg. A15
1975	Pazmany Ladislao	R. L. Polk & Co.	Image pg. A22
1970	PAZMANY LADISLAO a	John M. Ducey	
1966	PAZMANY LADISLAO	R. L. Polk & Co.	Image pg. A28
1961	Vacant	R. L. Polk & Co.	Image pg. A34
1952	Wiest A W	R. L. Polk & Co. of California	Image pg. A38

2877 BURGNER BLVD

<u>Year</u>	<u>Uses</u>	<u>Source</u>	
2006	a HEFT Don	Haines Company, Inc.	
2000	JOHNSON AL	Haines & Company	Image pg. A3
1984	Haight Sylvia E Mrs	R. L. Polk & Co.	Image pg. A9
1980	N Haight Sylvia E Mrs	R. L. Polk & Co.	Image pg. A15
1975	Haight Gerald F	R. L. Polk & Co.	Image pg. A22
1970	HAIGHT GERALD F	John M. Ducey	
1961	Haight Gerald F	R. L. Polk & Co.	Image pg. A34
1952	Eccles R E	R. L. Polk & Co. of California	Image pg. A38

2920 BURGNER BLVD

<u>Year</u>	<u>Uses</u>	<u>Source</u>	
2013	CITY OF SAN DIEGO	Cole Information Services	
2006	SDCTYLBRY	Haines Company, Inc.	
	BRANCH	Haines Company, Inc.	
	NO WETHERILLJ	Haines Company, Inc.	
2000	NO WETHERILLJ	Haines & Company	Image pg. A3
	SD CTY LBRY	Haines & Company	Image pg. A3
1984	City Pub Library Clairemont Br	R. L. Polk & Co.	Image pg. A9
1980	City Pub Library Clairemont Br	R. L. Polk & Co.	Image pg. A15
1975	City Pub Library Clairemont Br	R. L. Polk & Co.	Image pg. A22
1970	CITY PUB LIBRARY CLAIREMONT	John M. Ducey	
1966	CITY PUB LIBRARY CLAIREMONT BR	R. L. Polk & Co.	Image pg. A28

2977 BURGNER BLVD

<u>Year</u>	<u>Uses</u>	<u>Source</u>	
1966	HAIGHT GERALD F	R. L. Polk & Co.	Image pg. A28

FINDINGS

C COWLEY WAY

2939 C COWLEY WAY

<u>Year</u>	<u>Uses</u>	<u>Source</u>
1989	Wiggin Herbert C	Pacific Bell

CLA REMRANT DR

2980 CLA REMRANT DR

<u>Year</u>	<u>Uses</u>	<u>Source</u>
1992	Stringfellow LA	PACIFIC BELL WHITE PAGES
	Stringfellow Grant W	PACIFIC BELL WHITE PAGES
	Stringfellow J M	PACIFIC BELL WHITE PAGES

CLAIREMNONRIT DR

3052 CLAIREMNONRIT DR

<u>Year</u>	<u>Uses</u>	<u>Source</u>
1992	Zinser Glenn & Robin	PACIFIC BELL WHITE PAGES
	Zinser Furby Inc	PACIFIC BELL WHITE PAGES

CLAIREMONT DR

2975 CLAIREMONT DR

<u>Year</u>	<u>Uses</u>	<u>Source</u>
2006	XXXX	Haines Company, Inc. Image pg. A7
2000	PARSCALE N E	Haines Company, Inc.
1992	Parscale N E	PACIFIC BELL WHITE PAGES
1989	Parscale N E	Pacific Bell
1984	1/2 Archbold Geo	R. L. Polk & Co. Image pg. A7
	Parscale Nikii E Mrs	R. L. Polk & Co. Image pg. A7
1980	Archbold Geo	R. L. Polk & Co. Image pg. A14
	Parscale Nikii E Mrs	R. L. Polk & Co. Image pg. A14
1975	Archbold Geo	R. L. Polk & Co. Image pg. A20
	Parscale Nikii E Mrs	R. L. Polk & Co. Image pg. A20
1970	ARCHBOLD GEO	John M. Ducey
	HASKELL JAMES	John M. Ducey
1966	WEIMANN GERALD	R. L. Polk & Co. Image pg. A26
	VACANT	R. L. Polk & Co. Image pg. A26
1961	1/2 Thommen Hans U	R. L. Polk & Co. Image pg. A32
	Hoffman Lila Mrs	R. L. Polk & Co. Image pg. A32

FINDINGS

<u>Year</u>	<u>Uses</u>	<u>Source</u>
1960	George Konrad Capt USAF	The Pacific Telephone Telegraph Co.

2977 CLAIREMONT DR

<u>Year</u>	<u>Uses</u>	<u>Source</u>
1984	1/2 Glanz	R. L. Polk & Co. Image pg. A7
	Abramo Angelo	R. L. Polk & Co. Image pg. A7
1980	Abramo Angelo	R. L. Polk & Co. Image pg. A14
	Dimitrijevic Lilly Mrs	R. L. Polk & Co. Image pg. A14
1975	Dimitri Jevic	R. L. Polk & Co. Image pg. A20
	Case Dennis	R. L. Polk & Co. Image pg. A20
1970	BYBEE HARRY	John M. Ducey
	RODE JAMES	John M. Ducey
1966	LITCHFIELD DEREK R	R. L. Polk & Co. Image pg. A26
	VACANT	R. L. Polk & Co. Image pg. A26
1961	1/2 Homitz Frances Mrs	R. L. Polk & Co. Image pg. A32
	Johnson Marion A	R. L. Polk & Co. Image pg. A32
1960	Molentin Warren	The Pacific Telephone Telegraph Co.

2981 CLAIREMONT DR

<u>Year</u>	<u>Uses</u>	<u>Source</u>
2006	UEBBING Jas	Haines Company, Inc. Image pg. A1
2000	KASTILAHN Robert H	Haines Company, Inc.
1992	Kastin J	PACIFIC BELL WHITE PAGES
	Kastilahn Robert H	PACIFIC BELL WHITE PAGES
1989	Ramaley L & R	Pacific Bell
1984	1/2 Marshburn	R. L. Polk & Co. Image pg. A7
	Megaris Louis	R. L. Polk & Co. Image pg. A7
1980	Marshburn	R. L. Polk & Co. Image pg. A14
	Megaris Louis	R. L. Polk & Co. Image pg. A14
1975	Megaris Louis	R. L. Polk & Co. Image pg. A20
	Gorrie Roland	R. L. Polk & Co. Image pg. A20
1970	ROWLEY GREGORY H	John M. Ducey
	JOHNSON JAMES E	John M. Ducey
1966	KASTILON ROBT H	R. L. Polk & Co. Image pg. A26
	HUGHES NANCY E MRS	R. L. Polk & Co. Image pg. A26
1961	1/2 Cooper Jos E	R. L. Polk & Co. Image pg. A32
	Hutson Seth W	R. L. Polk & Co. Image pg. A32
1960	Goldman Roy B	The Pacific Telephone Telegraph Co.
	Brandon Scott W	The Pacific Telephone Telegraph Co.

FINDINGS

2983 CLAIREMONT DR

<u>Year</u>	<u>Uses</u>	<u>Source</u>	
2006	JESS Charles	Haines Company, Inc.	Image pg. A1
2000	HIGGS Ernest	Haines Company, Inc.	
	WELSH Jan	Haines Company, Inc.	
1992	Klingel Edward	PACIFIC BELL WHITE PAGES	
	Baratta Michele	PACIFIC BELL WHITE PAGES	
	Baratta M	PACIFIC BELL WHITE PAGES	
	Baratta John	PACIFIC BELL WHITE PAGES	
1989	Jose Gerardo	Pacific Bell	
	Cowie William H	Pacific Bell	
1984	1/2 Kaercher Robt H	R. L. Polk & Co.	Image pg. A7
	No Return	R. L. Polk & Co.	Image pg. A7
1980	Kaercher Robt	R. L. Polk & Co.	Image pg. A14
	Steele Dorothy Mrs	R. L. Polk & Co.	Image pg. A14
1975	Hughes Mildred	R. L. Polk & Co.	Image pg. A20
1970	SOUTHGATE GREGORY V	John M. Ducey	
	VACANT	John M. Ducey	
1966	VACANT	R. L. Polk & Co.	Image pg. A26
	VACANT	R. L. Polk & Co.	Image pg. A26
1961	1/2 Vacant	R. L. Polk & Co.	Image pg. A32
	Rhinesmith Robt	R. L. Polk & Co.	Image pg. A32
1960	Darrow Frank	The Pacific Telephone Telegraph Co.	

2985 CLAIREMONT DR

<u>Year</u>	<u>Uses</u>	<u>Source</u>	
2000	CLARK Daniel	Haines Company, Inc.	
	CLARK Victoria	Haines Company, Inc.	
	DEWHURST Charles	Haines Company, Inc.	
1992	Scaturro N	PACIFIC BELL WHITE PAGES	
	Scavarda J	PACIFIC BELL WHITE PAGES	
	Scavarda T	PACIFIC BELL WHITE PAGES	
1989	Schilbe L J	Pacific Bell	
1984	1/2 Munn Donald G	R. L. Polk & Co.	Image pg. A7
	Schilbe Lloyd J	R. L. Polk & Co.	Image pg. A7
1980	Schilbe Lloyd J	R. L. Polk & Co.	Image pg. A14
	N Munn Donald G	R. L. Polk & Co.	Image pg. A14
1975	Schilbe Lloyd J	R. L. Polk & Co.	Image pg. A20
	Karuzich Harry A	R. L. Polk & Co.	Image pg. A20
1970	WEFMORE CLIFFORD	John M. Ducey	

FINDINGS

<u>Year</u>	<u>Uses</u>	<u>Source</u>	
1970	GALLIETTA A F	John M. Ducey	
1966	VACANT	R. L. Polk & Co.	Image pg. A26
	SMITH HOMER E	R. L. Polk & Co.	Image pg. A26
1961	1/2 Fickle Ronald	R. L. Polk & Co.	Image pg. A32
	Vacant	R. L. Polk & Co.	Image pg. A32
1960	Beck John H	The Pacific Telephone Telegraph Co.	

2987 CLAIREMONT DR

<u>Year</u>	<u>Uses</u>	<u>Source</u>	
2006	XXXX	Haines Company, Inc.	Image pg. A1
2000	XXXX	Haines Company, Inc.	
1984	1/2 Pendergraft F	R. L. Polk & Co.	Image pg. A7
	Markley E	R. L. Polk & Co.	Image pg. A7
1980	Murch	R. L. Polk & Co.	Image pg. A14
	Dvorak Paul	R. L. Polk & Co.	Image pg. A14
1975	Vacant	R. L. Polk & Co.	Image pg. A20
	Taylor Cecil V	R. L. Polk & Co.	Image pg. A20
1970	FOGELMAN ELOISE	John M. Ducey	
	DAVIS MC WILLIAM	John M. Ducey	
1961	Riley Curtis	R. L. Polk & Co.	Image pg. A32
	1/2 Sidransky Fred	R. L. Polk & Co.	Image pg. A32
1960	Gernert H F Lt	The Pacific Telephone Telegraph Co.	

2989 CLAIREMONT DR

<u>Year</u>	<u>Uses</u>	<u>Source</u>	
2006	XXXX	Haines Company, Inc.	Image pg. A1
2000	DOBRIN Sergey	Haines Company, Inc.	
1992	Gregg Peter	PACIFIC BELL WHITE PAGES	
	Gregg Peter	PACIFIC BELL WHITE PAGES	
	Gregg Peter.....	PACIFIC BELL WHITE PAGES	
	Gregg Paul D	PACIFIC BELL WHITE PAGES	
1989	Kantor A H	Pacific Bell	
1984	Kantor Ann H Mrs	R. L. Polk & Co.	Image pg. A7
	1/2 Fadden R	R. L. Polk & Co.	Image pg. A7
1980	Rasor Steven	R. L. Polk & Co.	Image pg. A14
	Kantor Ann H Mrs	R. L. Polk & Co.	Image pg. A14
1975	Hughes Terry	R. L. Polk & Co.	Image pg. A20
	Vacant	R. L. Polk & Co.	Image pg. A20
1970	BURNS LILLIAN B MRS	John M. Ducey	

FINDINGS

<u>Year</u>	<u>Uses</u>	<u>Source</u>	
1970	THALMAN THOS	John M. Ducy	
1966	BARRETT GLENDA	R. L. Polk & Co.	Image pg. A26
	EVANS FRED W JR	R. L. Polk & Co.	Image pg. A26
1961	1/2 Vacant	R. L. Polk & Co.	Image pg. A32
	Vacant	R. L. Polk & Co.	Image pg. A32
1960	Pearson Aletha	The Pacific Telephone Telegraph Co.	
	Partlow Gloria	The Pacific Telephone Telegraph Co.	
	Buchanan John D	The Pacific Telephone Telegraph Co.	

2991 CLAIREMONT DR

<u>Year</u>	<u>Uses</u>	<u>Source</u>	
2006	XXXX	Haines Company, Inc.	Image pg. A1
2000	ROOT William B	Haines Company, Inc.	
1992	Root Wm B	PACIFIC BELL WHITE PAGES	
1989	Fuller Cliff & Susanne	Pacific Bell	
	Root Wm B	Pacific Bell	
1984	Root Wm B	R. L. Polk & Co.	Image pg. A7
	1/2 Cacich Joseph A	R. L. Polk & Co.	Image pg. A7
1980	Root Wm B	R. L. Polk & Co.	Image pg. A14
	L Cacich Joseph A	R. L. Polk & Co.	Image pg. A14
1975	Hughes Leon	R. L. Polk & Co.	Image pg. A20
	Riggins Larry	R. L. Polk & Co.	Image pg. A20
1970	MC ELOOWNEY JEANNE	John M. Ducy	
	SCATENA J A	John M. Ducy	
1966	VACANT	R. L. Polk & Co.	Image pg. A26
1961	1/2 Vacant	R. L. Polk & Co.	Image pg. A32
	Line Elma Mrs	R. L. Polk & Co.	Image pg. A32
1960	Miller Allen B	The Pacific Telephone Telegraph Co.	

2993 CLAIREMONT DR

<u>Year</u>	<u>Uses</u>	<u>Source</u>	
2006	CLARK Tyler N	Haines Company, Inc.	Image pg. A1
2000	XXXX	Haines Company, Inc.	
1984	Anzelon M E	R. L. Polk & Co.	Image pg. A7
	1/2 Blanchard B	R. L. Polk & Co.	Image pg. A7
1980	N Anzelon M	R. L. Polk & Co.	Image pg. A14
1975	Demma Verna	R. L. Polk & Co.	Image pg. A20
	Flaxington Dorothea	R. L. Polk & Co.	Image pg. A20
1970	RINNE LARRY W	John M. Ducy	

FINDINGS

<u>Year</u>	<u>Uses</u>	<u>Source</u>	
1970	BERNSTEIN ISOBELLA MRS	John M. Ducey	
1966	BROWN GERALD	R. L. Polk & Co.	Image pg. A26
1961	Vacant	R. L. Polk & Co.	Image pg. A32
	1/2 Harris Dennis	R. L. Polk & Co.	Image pg. A32
1960	Bennett Roy H	The Pacific Telephone Telegraph Co.	
	Courtney Richard M	The Pacific Telephone Telegraph Co.	

2995 CLAIREMONT DR

<u>Year</u>	<u>Uses</u>	<u>Source</u>	
2008	CALIFORNIA FEDERAL BANK A FED	Cole Information Services	
2000	XXXX	Haines Company, Inc.	
1995	Clairemont	PACIFIC BELL WHITE PAGES	
1992	Clakemont	PACIFIC BELL WHITE PAGES	
1985	GLENDALE FEDERAL	PACIFIC BELL WHITE PAGES	
1984	Glendale Federal Sav & Loan Assn Clairemont Br	R. L. Polk & Co.	Image pg. A7
1980	Glendale Federal Sav & Loan Assn Clairemont Br	R. L. Polk & Co. R. L. Polk & Co.	Image pg. A14 Image pg. A14
1975	Glendale Federal Savings	R. L. Polk & Co.	Image pg. A20
1970	LLOYD FRED CHEVRON STATION	John M. Ducey	
1966	GAS STA	R. L. Polk & Co.	Image pg. A26
	LLOYD FRED CHEVRON STATION	R. L. Polk & Co.	Image pg. A26
1961	Nye Chevron Sta gas	R. L. Polk & Co.	Image pg. A32
1960	STOCKHAM J N NYE CHEVRON SERV	The Pacific Telephone Telegraph Co.	
1955	Stockham J N Nye Chevron Serv	R. L. Polk & Co.	

3000 CLAIREMONT DR

<u>Year</u>	<u>Uses</u>	<u>Source</u>
2000	XXXX	Haines Company, Inc.
1992	Located At	PACIFIC BELL WHITE PAGES

3010 CLAIREMONT DR

<u>Year</u>	<u>Uses</u>	<u>Source</u>	
2013	BAY HILL TAVERN	Cole Information Services	
	MONEYTREE	Cole Information Services	
2008	MONEY TREE INC	Cole Information Services	
	LA DOLCE VITA TRATTORIA	Cole Information Services	
2006	MONEYTREE	Haines Company, Inc.	Image pg. A1
	LA DOLCE VTTA TRATTORIA	Haines Company, Inc.	Image pg. A1
2000	ASTOR Peter	Haines Company, Inc.	

FINDINGS

<u>Year</u>	<u>Uses</u>	<u>Source</u>	
2000	MONEYTREE	Haines Company, Inc.	
	TEPS CATERING SERVICES	Haines Company, Inc.	
	TEPS VILLA ROMA	Haines Company, Inc.	
	VILLA ROMA	Haines Company, Inc.	
1992	Buds & Blossoms Inc	PACIFIC BELL WHITE PAGES	
	Teps Villa Roma	PACIFIC BELL WHITE PAGES	
	Villa Roma	PACIFIC BELL WHITE PAGES	
1989	Buds & Blossoms Inc	Pacific Bell	
	Teps Villa Roma	Pacific Bell	
	Villa Roma	Pacific Bell	
1984	Teps Villa Roma	R. L. Polk & Co.	Image pg. A8
	Buds & Blossoms Inc	R. L. Polk & Co.	Image pg. A8
1980	Pizza Chalet	R. L. Polk & Co.	Image pg. A14
	Buds & Blossoms Inc	R. L. Polk & Co.	Image pg. A14
1975	Rons Discount Tire Co tire sis	R. L. Polk & Co.	Image pg. A20
1970	PIPER JOE TEXACO	John M. Ducey	
1966	PIPER JOE TEXACO GAS STA	R. L. Polk & Co.	Image pg. A26
1961	Dons Texaco Serv gas sta	R. L. Polk & Co.	Image pg. A32
1960	Dann Dons Texaco Serv	The Pacific Telephone Telegraph Co.	
	DONS TEXACO SERV	The Pacific Telephone Telegraph Co.	

3020 CLAIREMONT DR

<u>Year</u>	<u>Uses</u>	<u>Source</u>	
2013	VICTORS 99 CENT OUTLET	Cole Information Services	
2008	99 CENTS STORE	Cole Information Services	
2006	VICTORS 99 CENT OUTLET	Haines Company, Inc.	Image pg. A1
2000	GREEN Irwin	Haines Company, Inc.	
	VICTORS 99 CENT OUTLET	Haines Company, Inc.	
1995	Relocation Service	PACIFIC BELL WHITE PAGES	
1992	Clairemont	PACIFIC BELL WHITE PAGES	
	Clairemont	PACIFIC BELL WHITE PAGES	
	First	PACIFIC BELL WHITE PAGES	
1991	Clairemont	PACIFIC BELL WHITE PAGES	
	Clairemont	PACIFIC BELL WHITE PAGES	
1984	San Diego Glass & Paint Co	R. L. Polk & Co.	Image pg. A8
1980	San Diego Glass & Paint Co	R. L. Polk & Co.	Image pg. A14
1975	San Diego Glass & Paint Co	R. L. Polk & Co.	Image pg. A20
1970	SAN DIEGO GLASS 6 PAINT CO	John M. Ducey	
1966	SAN DIEGO GLASS & PAINT CO	R. L. Polk & Co.	Image pg. A26

FINDINGS

<u>Year</u>	<u>Uses</u>	<u>Source</u>	
1961	SD Glass & Paint Co	R. L. Polk & Co.	Image pg. A32
1960	Clairemont	The Pacific Telephone Telegraph Co.	
	Clairemont	The Pacific Telephone Telegraph Co.	

3030 CLAIREMONT DR

<u>Year</u>	<u>Uses</u>	<u>Source</u>	
2013	CLAIREMONT CAR WASH	Cole Information Services	
2008	CLAIREMONT CAR WASH	Cole Information Services	
2006	CLAIREMNT CAR WASH	Haines Company, Inc.	Image pg. A1
2000	DIMENSTEIN Sam	Haines Company, Inc.	
	CLAIREMNT CAR WSH	Haines Company, Inc.	
1992	Clairemont Car Wash	PACIFIC BELL WHITE PAGES	
1989	Clairemont Car Wash	Pacific Bell	
1984	Clairemont Car Wash	R. L. Polk & Co.	Image pg. A8
1980	Clairemont Car Wash	R. L. Polk & Co.	Image pg. A14
1975	Clairemont Car Wash	R. L. Polk & Co.	Image pg. A20
1970	CLAIREMONT CAR WASH	John M. Ducey	
1966	CLAIREMONT CAR WASH	R. L. Polk & Co.	Image pg. A26
1961	Clairemont Car Wash	R. L. Polk & Co.	Image pg. A32
1960	CLAIREMONT FIVE MINUTE CAR WASH	The Pacific Telephone Telegraph Co.	

3034 CLAIREMONT DR

<u>Year</u>	<u>Uses</u>	<u>Source</u>	
2013	THOMAS & BROS AUTO CENTER	Cole Information Services	
	UHAUL NEIGHBORHOOD DEALER	Cole Information Services	
2008	THOMAS & BROTHERS	Cole Information Services	
2006	THOMAS & SON AUTO CENTER	Haines Company, Inc.	Image pg. A1
	U HAUL CO	Haines Company, Inc.	Image pg. A1
2000	AYOUB Henry	Haines Company, Inc.	
	CLAIREMNT AUTO CNTR	Haines Company, Inc.	
	THOMAS & SONS AUTO CENTER	Haines Company, Inc.	
1992	Clairemont Auto Center	PACIFIC BELL WHITE PAGES	
1989	GERMAN & JAPANESE AUTO REPAIR	Pacific Bell	
	CLAIREMONT GERMAN & JAPANESE AUTO SERVICE	Pacific Bell	
1984	Henrys Shell serv sta	R. L. Polk & Co.	Image pg. A8
1980	Eriks Independent Porche V W	R. L. Polk & Co.	Image pg. A14
	Audi Service auto repair	R. L. Polk & Co.	Image pg. A14
1975	Clairemont Auto Clinic auto repr	R. L. Polk & Co.	Image pg. A20

FINDINGS

<u>Year</u>	<u>Uses</u>	<u>Source</u>	
1970	MIKES SOUTH CLAIREMONT SHELL	John M. Ducey	
1966	EARLS SOUTH CLAIREMONT SHELL	R. L. Polk & Co.	Image pg. A26
1961	S Clairemont Shell Serv	R. L. Polk & Co.	Image pg. A32

3040 CLAIREMONT DR

<u>Year</u>	<u>Uses</u>	<u>Source</u>	
2013	FIELDS SWIM SCHOOL	Cole Information Services	
	APPLIED CONSULTANTS	Cole Information Services	
2008	APPLIED CONSULTANTS	Cole Information Services	
	THOMAS & BROTHERS AUTO CENTER	Cole Information Services	
	TODD ENTERPRISES INC	Cole Information Services	
2006	APPLIED CONSULTANTS	Haines Company, Inc.	Image pg. A1
	CA HEALTH AND FITNESS CENTER	Haines Company, Inc.	Image pg. A1
	TODD ENTERPRISES INC GEN CONTR	Haines Company, Inc.	Image pg. A1
2000	APPLIED CONSULTANTS	Haines Company, Inc.	
	ASSOCTN OF PRFSNL ATTORNEYS	Haines Company, Inc.	
	B D W ENTERPRISES	Haines Company, Inc.	
	BLATTMAN RICHARD H CPA	Haines Company, Inc.	
	CA HEALTH SPA	Haines Company, Inc.	
	DIMENSTEIN Sam	Haines Company, Inc.	
	FINE & SHARIF	Haines Company, Inc.	
	TECHNICAL MEDIATORS INC	Haines Company, Inc.	
1992	AME RICAN S W IM & HE ALTH S PA	PACIFIC BELL WHITE PAGES	
	American Synthetic Lubricants	PACIFIC BELL WHITE PAGES	
	Applied Consultants geologic engrnr	PACIFIC BELL WHITE PAGES	
	Bestlife Health Center	PACIFIC BELL WHITE PAGES	
	European Health Spas Jack La Lannes	PACIFIC BELL WHITE PAGES	
	Jack La Lannes European Health Spas	PACIFIC BELL WHITE PAGES	
	Jack La Lannes American Swim & Health Spa	PACIFIC BELL WHITE PAGES	
	Jack Leo & Vivian	PACIFIC BELL WHITE PAGES	
	La Lannes Jack European Health Spas	PACIFIC BELL WHITE PAGES	
	Roman Spa	PACIFIC BELL WHITE PAGES	
1991	European Health Spas Jack La Lannes Clairemont	PACIFIC BELL WHITE PAGES	
	Jack La Lannes European Health Spas	PACIFIC BELL WHITE PAGES	
	Jack M..... ..	PACIFIC BELL WHITE PAGES	
	La Lannes Jack European Health Spas Clairemont	PACIFIC BELL WHITE PAGES	
1989	American Swim & Health Spa	Pacific Bell	

FINDINGS

<u>Year</u>	<u>Uses</u>	<u>Source</u>	
1989	Applied Hydrogeologic Consultants	Pacific Bell	
	European Health Spas Jack La Lannes Clairemont	Pacific Bell	
	Jack La Lannes European Health Spas Clairemont	Pacific Bell	
	Jack La Lanes American Swim & Health Spa	Pacific Bell	
	La Lannes Jack European Health Spas Clairemont	Pacific Bell	
	Nutra Center	Pacific Bell	
	Roman Spa	Pacific Bell	
1985	EUROPEAN HEALTH SPAS JACK LA LANNE S	PACIFIC BELL WHITE PAGES	
	JACK LA LANNE S EUROPEAN HEALTH SPAS	PACIFIC BELL WHITE PAGES	
	LA LANNE S JACK EUROPEAN HEALTH SPAS	PACIFIC BELL WHITE PAGES	
1984	La Lannes Jack European Health Spa health club	R. L. Polk & Co.	Image pg. A8
	Spa Formula Cosmetics	R. L. Polk & Co.	Image pg. A8
	Spa Nutrition Center food supplements	R. L. Polk & Co.	Image pg. A8
	Exploring Family School private sch	R. L. Polk & Co.	Image pg. A8
1980	Spa Formula Cosmetics	R. L. Polk & Co.	Image pg. A14
	Spa Nutrition Center food supplements	R. L. Polk & Co.	Image pg. A14
	Exploring Family School private sch	R. L. Polk & Co.	Image pg. A14
	La Lannes Jack European Health Spa health club	R. L. Polk & Co.	Image pg. A14
	Spa health club	R. L. Polk & Co.	Image pg. A14
	Christopher Robin Pre School day nursery	R. L. Polk & Co.	Image pg. A20
	La Lannes Jack European Health Spa health club	R. L. Polk & Co.	Image pg. A20
1970	CHRISTOPHER ROBIN PRE SCHOOL DAY NURSERY	John M. Ducey	
	ROMAN HEALTH SPA HEALTH CLUB	John M. Ducey	
	FIESTA SPA BEAUTY SALON	John M. Ducey	
	EVANS WM A MASSUER	John M. Ducey	
	CHRISTOPHER ROBIN PRE SCHOOL DAY NURSERY	R. L. Polk & Co.	Image pg. A26
1966	FIESTA SPA HEALTH CLUB	R. L. Polk & Co.	Image pg. A26
	FIESTA SPA BEAUTY SALON	R. L. Polk & Co.	Image pg. A26
	MR JASONS RESTR	R. L. Polk & Co.	Image pg. A26
	1961	Fiesta Spa health club	R. L. Polk & Co.

FINDINGS

3050 CLAIREMONT DR

<u>Year</u>	<u>Uses</u>	<u>Source</u>	
2013	NYBERG FINANCIAL	Cole Information Services	
	CHAMPS LOUNGE	Cole Information Services	
2008	MEROLD & RUBY NYBERG INDEPENDENT AGE	Cole Information Services	
	MEROLD NYBERG FINANCIAL SERVICES	Cole Information Services	
	CHAMPS LOUNGE	Cole Information Services	
2006	CHAMPS LOUNGE	Haines Company, Inc.	Image pg. A1
	MEROLD & RUBY NYBERG INDP AGNT	Haines Company, Inc.	Image pg. A1
2000	CHAMPS LOUNGE	Haines Company, Inc.	
	DIMENSTEIN Sam	Haines Company, Inc.	
	BIRD ROCK TRAVEL AGENCY	Haines Company, Inc.	
	NYBERG FNCL MEROLD	Haines Company, Inc.	
1992	Cronins	PACIFIC BELL WHITE PAGES	
	Cronister Robert	PACIFIC BELL WHITE PAGES	
1989	Cronins	Pacific Bell	
	NYBERG MEROLD FINANCIAL	Pacific Bell	
1984	Clairemont Mel O Dee Room cocktails	R. L. Polk & Co.	Image pg. A8
	1/2 Clairemont Tavern	R. L. Polk & Co.	Image pg. A8
1980	Clairemont Mel O Dee Room	R. L. Polk & Co.	Image pg. A14
	cocktails	R. L. Polk & Co.	Image pg. A14
	Clairemont Tavern	R. L. Polk & Co.	Image pg. A14
1975	Clairemont Mel O Dee Room cocktails	R. L. Polk & Co.	Image pg. A20
	Clairemont Tavern	R. L. Polk & Co.	Image pg. A20
1970	CLAIREMONT MEL O DEE ROOM	John M. Ducey	
	COCKTAILS	John M. Ducey	
	CLAIREMONT TAVERN	John M. Ducey	
1966	CLAIREMONT MEL O DEE ROOM	R. L. Polk & Co.	Image pg. A26
	COCKTAILS		
	CLAIREMONT TAVERN	R. L. Polk & Co.	Image pg. A26
1961	Clairemont Gardens Golf miniature	R. L. Polk & Co.	Image pg. A32
1960	Clairemont Gardens Golf	The Pacific Telephone Telegraph Co.	

3052 CLAIREMONT DR

<u>Year</u>	<u>Uses</u>	<u>Source</u>
2013	WATKINS FERRARO	Cole Information Services
	KNIGHTS SECURITY SERVICES	Cole Information Services
	CLAIREMONT & BAY PARK TRAFFIC SCHO	Cole Information Services

FINDINGS

<u>Year</u>	<u>Uses</u>	<u>Source</u>	
2013	MISSION BAY NIGHT & DAY TRAFFIC SCHO	Cole Information Services	
	RANKPAY	Cole Information Services	
	SYMPHONY HOME DECOR & DESIGN	Cole Information Services	
	REASONABLE DRAIN & PLUMBING REPAIR I	Cole Information Services	
	HARRIS JONATHAN T LAW OFFICE	Cole Information Services	
2008	EXCELL SECURITY INC	Cole Information Services	
	LIBBY VENTURES	Cole Information Services	
	SURF SHOT MEDICAL INC	Cole Information Services	
	JAMES R FURBY	Cole Information Services	
	DO IT NATURALLY FOUNDATION	Cole Information Services	
	JONATHAN T HARRIS LAW OFFICE	Cole Information Services	
	GLIDERS USA AUTO EMBLEMS	Cole Information Services	
	H P REFRIGERATION SERVICE INC	Cole Information Services	
2006	CORP OFFICE	Haines Company, Inc.	Image pg. A1
	DIVERSIFY UTILITIES SERV INC	Haines Company, Inc.	Image pg. A1
	GLIDERS USA AUTO EMBLEMS	Haines Company, Inc.	Image pg. A1
	OCEAN MORTGAGE	Haines Company, Inc.	Image pg. A1
	OCEAN MORTGAGE COMPANY	Haines Company, Inc.	Image pg. A1
	SURF SHOT MEDIA INC	Haines Company, Inc.	Image pg. A1
2000	E M S I PROFILE SRV	Haines Company, Inc.	
	EXAMINATION MANAGEMENT SERVICE	Haines Company, Inc.	
	EXCEL CONSTRUCTION STAFFING	Haines Company, Inc.	
	EXCELL CLERICAL STAFFING	Haines Company, Inc.	
	EXCELL STAFFING SERVICES	Haines Company, Inc.	
	HARRIS JONATHAN T LAW OFFICE	Haines Company, Inc.	
	MARATHON CONSTR PRODEL	Haines Company, Inc.	
	ZINSER FURBY INC	Haines Company, Inc.	
1992	Acorn Drilling	PACIFIC BELL WHITE PAGES	
	Acorn Environmental Drilling & General Contractors	PACIFIC BELL WHITE PAGES	
	Acorn Environmental Products	PACIFIC BELL WHITE PAGES	
	E MS I Profile Services Co	PACIFIC BELL WHITE PAGES	
	Examination Management Services Inc	PACIFIC BELL WHITE PAGES	
	Harris Jonathan T atty	PACIFIC BELL WHITE PAGES	
	Marathon Construction Corp g}	PACIFIC BELL WHITE PAGES	
	Western Real Estate Associates	PACIFIC BELL WHITE PAGES	
1989	Community Congress	Pacific Bell	

FINDINGS

<u>Year</u>	<u>Uses</u>	<u>Source</u>	
1989	Examination Management Services Inc	Pacific Bell	
	Harris Jonathan T atty	Pacific Bell	
	Henderson & Associates	Pacific Bell	
	Hunger Coalition Of San Diego	Pacific Bell	
	Marathon Construction Corp	Pacific Bell	
	Martin Analysis Software Technology Inc	Pacific Bell	
	Profile Services Co	Pacific Bell	
	R E G Cpa Inc	Pacific Bell	
	S D Hunger Coalition	Pacific Bell	
	Western Real Estate Associates	Pacific Bell	
ZinserFurby Inc	Pacific Bell		
1984	a Zinser Furby Inc pier constn	R. L. Polk & Co.	Image pg. A8
	b Radio Shack Classroom	R. L. Polk & Co.	Image pg. A8
	c Vacant	R. L. Polk & Co.	Image pg. A8
	d Walsh Frank J Enterprises Inc swimming pool supplies	R. L. Polk & Co.	Image pg. A8
	e Examination Management Services Inc ins exam	R. L. Polk & Co.	Image pg. A8
	f Winton & Associates mortgage co	R. L. Polk & Co.	Image pg. A8
	g North County Construction bldg contr	R. L. Polk & Co.	Image pg. A8
	Property Clinic	R. L. Polk & Co.	Image pg. A8
	Monfort R H advertising splst	R. L. Polk & Co.	Image pg. A8
	Crime Watch Security System	R. L. Polk & Co.	Image pg. A8
1980	h Crash Incorporated out patient cntr drug abuse	R. L. Polk & Co.	Image pg. A8
	Vacant	R. L. Polk & Co.	Image pg. A8
	a Zinser Furby Inc pier constn	R. L. Polk & Co.	Image pg. A14
	e Examination Management Services Inc ins exam	R. L. Polk & Co.	Image pg. A14
	f Nyberg Merold Financial Services bkpr income tax & ins serv	R. L. Polk & Co.	Image pg. A14
	g Monfort R H adv specialties	R. L. Polk & Co.	Image pg. A14
	h Crash Incorporated out patient cntr drug abuse	R. L. Polk & Co.	Image pg. A14
	Specific Image comi photog	R. L. Polk & Co.	Image pg. A14
	b Vacant	R. L. Polk & Co.	Image pg. A14
	c Sheer Delight Hosiery ret	R. L. Polk & Co.	Image pg. A14
d Godwin Mortgage Co	R. L. Polk & Co.	Image pg. A14	
First Step Type & Graphics	R. L. Polk & Co.	Image pg. A14	
R A N Deveopment genl bldg	R. L. Polk & Co.	Image pg. A14	

FINDINGS

<u>Year</u>	<u>Uses</u>	<u>Source</u>	
1980	contr	R. L. Polk & Co.	Image pg. A14
1975	Caspers Billy California Golf Canm sports promotions	R. L. Polk & Co.	Image pg. A20
	Sharmans Bill California Basketbal	R. L. Polk & Co.	Image pg. A20
	Camp sports promotions	R. L. Polk & Co.	Image pg. A20
	Sharman Bill Girls Basketball	R. L. Polk & Co.	Image pg. A20
	Camp sports promotion	R. L. Polk & Co.	Image pg. A20
	Sportsworld Limited sports promotions	R. L. Polk & Co.	Image pg. A20
	Zinser Forbes Inc sports promoter	R. L. Polk & Co.	Image pg. A20
	Vacant	R. L. Polk & Co.	Image pg. A20
	Vacant	R. L. Polk & Co.	Image pg. A20
	Vacant	R. L. Polk & Co.	Image pg. A20
	Vacant	R. L. Polk & Co.	Image pg. A20
	Furby Constructors Inc geul eng contr	R. L. Polk & Co.	Image pg. A20
	Zinser Constructors	R. L. Polk & Co.	Image pg. A20
	Grahamco uniforms ret sls	R. L. Polk & Co.	Image pg. A20
	G G Sportswear sportswear & uniforms mfg	R. L. Polk & Co.	Image pg. A20
	California Soccer Camp sports promotions	R. L. Polk & Co.	Image pg. A20
	Camp Murrietta sports promotion	R. L. Polk & Co.	Image pg. A20
1970	A SULLIVAN ZINSER CONSTRUCTORS	John M. Ducey	
	HEAVY CONSTN	John M. Ducey	
	GRAHAM CO CLO MGR	John M. Ducey	
	PLAZA KNIT FABRICS CLO RET	John M. Ducey	
	E VACANT	John M. Ducey	
	F VACANT	John M. Ducey	
	G VACANT	John M. Ducey	
	VACANT	John M. Ducey	
1966	JOHNSON WESTERN CONSTRUCTION	R. L. Polk & Co.	Image pg. A26
	HEAVY CONSTN		
	VACANT 3052 B 52 C	R. L. Polk & Co.	Image pg. A26
	UNIVERSITY CITY INC	R. L. Polk & Co.	Image pg. A26
	VACAN	R. L. Polk & Co.	Image pg. A26
	MR JASONS RESTR	R. L. Polk & Co.	Image pg. A27
	VACANT	R. L. Polk & Co.	Image pg. A27
	EFROS ROBT INSURANCE AGENCY	R. L. Polk & Co.	Image pg. A27
	VACANT	R. L. Polk & Co.	Image pg. A27
	VACANT	R. L. Polk & Co.	Image pg. A27

FINDINGS

3054 CLAIREMONT DR

<u>Year</u>	<u>Uses</u>	<u>Source</u>	
2013	SANDWICH EMPORIUM	Cole Information Services	
	D & KS HAIR GALLERY	Cole Information Services	
2008	D & KS HAIR GALLERY	Cole Information Services	
2006	D & KS HAIR GALLERY	Haines Company, Inc.	Image pg. A1
	SANDWICH EMPORIUM	Haines Company, Inc.	Image pg. A1
2000	D & KS HAIR GALLERY	Haines Company, Inc.	
	DANA AT D & KS HAIR GALLERY	Haines Company, Inc.	
	SANDWICH EMPORIUM	Haines Company, Inc.	
1992	Dana At D & Ks Hair Gallery	PACIFIC BELL WHITE PAGES	
	D&KS HAIR GALLE RY	PACIFIC BELL WHITE PAGES	
1989	D & KS HAIR GALLERY	Pacific Bell	
	Sandwich Emporium	Pacific Bell	
	Dana At D & Ks Hair Gallery	Pacific Bell	
1984	D & Ks Hair Gallery beauty salon	R. L. Polk & Co.	Image pg. A8
	1/2 Antars Sandwich Emporium sandwich shop	R. L. Polk & Co.	Image pg. A8
1980	D & Ks Hair Gallery beauty salon	R. L. Polk & Co.	Image pg. A14
	De Mase Sandwich Emporium	R. L. Polk & Co.	Image pg. A14
	sandwich shop	R. L. Polk & Co.	Image pg. A14
1975	Pampered Lady	R. L. Polk & Co.	Image pg. A20
1970	SEABOARD FINANCE CO	John M. Ducey	
1966	EMPRESS HAIR FASHIONS	R. L. Polk & Co.	Image pg. A27
	SEABOARD FINANCE CO	R. L. Polk & Co.	Image pg. A27

3056 CLAIREMONT DR

<u>Year</u>	<u>Uses</u>	<u>Source</u>	
2013	DUNKN DOGS DOG WASH	Cole Information Services	
2008	DUNKIN DOGS	Cole Information Services	
2006	DUNKIN DOGS	Haines Company, Inc.	Image pg. A1
2000	REALTY EXECUTIVES EXPRESS	Haines Company, Inc.	
1992	Clairemont	PACIFIC BELL WHITE PAGES	
1989	Clairemont Drug Mart	Pacific Bell	
1984	Drug Mart Inc No	R. L. Polk & Co.	Image pg. A8
1980	Drag Mart Inc No	R. L. Polk & Co.	Image pg. A14
1975	Drug Mart Inc No	R. L. Polk & Co.	Image pg. A20
1970	DRUG MART INC NO	John M. Ducey	
1966	PIANO SHOPPE THE	R. L. Polk & Co.	Image pg. A27

FINDINGS

3058 CLAIREMONT DR

<u>Year</u>	<u>Uses</u>	<u>Source</u>	
2013	PACIFIC PROTECTION SERVICES	Cole Information Services	
2008	MIRKARIMI MORTEZA	Cole Information Services	
	CLAIREMONT FAMILY MEDICAL GROUP	Cole Information Services	
	CHECK UP CLINIC	Cole Information Services	
2006	MIRKARIMI MORTEZA	Haines Company, Inc.	Image pg. A1
2000	CLAIREMNT FMLY MDCL	Haines Company, Inc.	
	MIRKARIMI MOREY MD	Haines Company, Inc.	
1992	Group	PACIFIC BELL WHITE PAGES	
	Clairemont Family Medical Group	PACIFIC BELL WHITE PAGES	
1989	Clairemont Family Medical Group	Pacific Bell	
	Mirkarimi Morey MD Clairemont Family Medical Group	Pacific Bell	
	Morey Mier MD	Pacific Bell	
1984	Clairemont Portrait Studio photog	R. L. Polk & Co.	Image pg. A8
1980	Clairemont Portrait Studio photog	R. L. Polk & Co.	Image pg. A14
1975	Clairemont Portrait Studio photog	R. L. Polk & Co.	Image pg. A20
1970	CLAIREMONT PORTRAIT STUDIO	John M. Ducey	
1966	LEE JACK REALTY	R. L. Polk & Co.	Image pg. A27
	PRESIDIO BUILDERS CONTR BLDG	R. L. Polk & Co.	Image pg. A27

3060 CLAIREMONT DR

<u>Year</u>	<u>Uses</u>	<u>Source</u>	
2013	BALLETIQUETTE DANCE WARE & STUDIO	Cole Information Services	
2008	BALLETIQUETTE	Cole Information Services	
2006	BALLETIQUETTE DANCE WRE & STDO	Haines Company, Inc.	Image pg. A1
2000	INDIA SPICE & HERB	Haines Company, Inc.	
1992	India Spice & Herb Bazaar	PACIFIC BELL WHITE PAGES	
1989	India Spice & Gift Bazaar	Pacific Bell	
1984	India Spice & Gift Bazaar	R. L. Polk & Co.	Image pg. A8
1980	Aetna Finance Co	R. L. Polk & Co.	Image pg. A14
1975	G A C Finance Inc	R. L. Polk & Co.	Image pg. A20
1970	G A C FINANCE CORP	John M. Ducey	
1966	VACANT	R. L. Polk & Co.	Image pg. A27

3062 CLAIREMONT DR

<u>Year</u>	<u>Uses</u>	<u>Source</u>	
2008	TRADITIONAL MARTIAL ARTS CENTER	Cole Information Services	
2006	TRADITIONAL MRTL CT	Haines Company, Inc.	Image pg. A1

FINDINGS

<u>Year</u>	<u>Uses</u>	<u>Source</u>	
2000	TRADITIONAL MRTL CT	Haines Company, Inc.	
1992	A Formal Affair	PACIFIC BELL WHITE PAGES	
1989	Clairemont Portrait Studio	Pacific Bell	
1984	Radio Shack Computer Center computer ret	R. L. Polk & Co.	Image pg. A8
1980	Radio Shack Computer Center	R. L. Polk & Co.	Image pg. A14
	computer ret	R. L. Polk & Co.	Image pg. A14
1975	Vacant	R. L. Polk & Co.	Image pg. A20
1970	MODERN CLEANERS 6 LAUNDRY	John M. Ducey	
1966	MODERN CLEANERS & LAUNDRY	R. L. Polk & Co.	Image pg. A27

3064 CLAIREMONT DR

<u>Year</u>	<u>Uses</u>	<u>Source</u>	
1961	66 East Clairemont Sou Baptist Chapel	R. L. Polk & Co.	Image pg. A32
1955	Oswood R L	R. L. Polk & Co.	

3066 CLAIREMONT DR

<u>Year</u>	<u>Uses</u>	<u>Source</u>	
2013	COTIJAS MEXICAN GRILL	Cole Information Services	
2006	COTIJAS MEXICAN GRILL	Haines Company, Inc.	Image pg. A1
2000	DIMENSTEIN Sam	Haines Company, Inc.	
	TACO BELL	Haines Company, Inc.	
1984	Taco Bell No 26 restr	R. L. Polk & Co.	Image pg. A8
1980	Taco Bell No 26 restr	R. L. Polk & Co.	Image pg. A14
1975	Taco Bell No 26 restr	R. L. Polk & Co.	Image pg. A20
1970	TACO BELL RESTR	John M. Ducey	
1955	Sargent Earle	R. L. Polk & Co.	

3070 CLAIREMONT DR

<u>Year</u>	<u>Uses</u>	<u>Source</u>	
1961	Kyler Guy	R. L. Polk & Co.	Image pg. A32
1955	Yates Norma M Mrs	R. L. Polk & Co.	

3072 CLAIREMONT DR

<u>Year</u>	<u>Uses</u>	<u>Source</u>	
1984	Winchells Donut House No	R. L. Polk & Co.	Image pg. A8
1980	Winchells Donut House No	R. L. Polk & Co.	Image pg. A14
1975	Winchells Donut House No	R. L. Polk & Co.	Image pg. A20
1970	FINLEY SHIRLEY MRS	John M. Ducey	
	WINCHELLS DONUT HOUSE	John M. Ducey	

FINDINGS

<u>Year</u>	<u>Uses</u>	<u>Source</u>	
1961	Noble Edw	R. L. Polk & Co.	Image pg. A32
1960	Sealey D M	The Pacific Telephone Telegraph Co.	
1955	Pfohl Loretta A	R. L. Polk & Co.	

3076 CLAIREMONT DR

<u>Year</u>	<u>Uses</u>	<u>Source</u>	
2013	LELES 2 CLEANERS	Cole Information Services	
2008	DAISY CLEANERS & LAUNDRY	Cole Information Services	
2006	DAISY CLNRS & LNDY CLRMNT SO	Haines Company, Inc.	Image pg. A1
2000	DAISY CLEANERS & LNDY DIMENSTEIN Sam	Haines Company, Inc. Haines Company, Inc.	
1992	Clairemont So	PACIFIC BELL WHITE PAGES	
1989	Daisy Cleaners & Laundry Clairemont So	Pacific Bell	
1984	Daisy Cleaners	R. L. Polk & Co.	Image pg. A8
1980	Dari Fresh Milk Farms	R. L. Polk & Co.	Image pg. A14
1975	Dari Fresh Milk Farms	R. L. Polk & Co.	Image pg. A20
1970	DARI FRESH FARMS	John M. Ducey	
1966	DARI FRESH FARMS	R. L. Polk & Co.	Image pg. A27
1961	Christensen Albert F	R. L. Polk & Co.	Image pg. A32
1955	Reynolds Lloyd E	R. L. Polk & Co.	

3091 CLAIREMONT DR

<u>Year</u>	<u>Uses</u>	<u>Source</u>	
2013	CENTURY 21 1ST CHOICE	Cole Information Services	
	CHICAGO TITLE	Cole Information Services	
2008	MARJORIE MCLAUGHLIN URSULA BRK	Cole Information Services	
	CENTURY 21	Cole Information Services	
	KOOM BY YAW INC	Cole Information Services	
	BEACH & BAY INVESTMENTS LP	Cole Information Services	
	CHICAGO TITLE CO	Cole Information Services	
2006	CENTURY 21	Haines Company, Inc.	Image pg. A1
	CENTURY 21	Haines Company, Inc.	Image pg. A1
	CENTURY 21 1ST CHOICE	Haines Company, Inc.	Image pg. A1
	CHICAGO TITLE	Haines Company, Inc.	Image pg. A1
	KOOM BY YAW INC DBA	Haines Company, Inc.	Image pg. A1
2000	CENTURY 21 SALES OFFICE	Haines Company, Inc.	
	COASTAL HOME LOANS	Haines Company, Inc.	
	RING Steven	Haines Company, Inc.	
1992	South Clairemont Office	PACIFIC BELL WHITE PAGES	

FINDINGS

<u>Year</u>	<u>Uses</u>	<u>Source</u>	
1992	Branch Office	PACIFIC BELL WHITE PAGES	
1989	South Clairemont Office	Pacific Bell	
1985	SOUTH CLAIREMONT OFFICE SAN DIEGO	PACIFIC BELL WHITE PAGES	
1984	Security Pacific National Bk South Clairemont Br	R. L. Polk & Co.	Image pg. A8
1980	Security Pacific National Bk South Clairemont Br	R. L. Polk & Co. R. L. Polk & Co.	Image pg. A14 Image pg. A14
1975	Security Pacific National Bk South Clairemont	R. L. Polk & Co.	Image pg. A21
1970	SECURITY PACIFIC NATL BANK SOUTH CLAIREMONT BR	John M. Ducey John M. Ducey	
1966	SECURITY FIRST NATIONAL BANK SOUTH CLAIREMONT BR	R. L. Polk & Co.	Image pg. A27
1961	Security First Natl Bk br	R. L. Polk & Co.	Image pg. A33
1960	South Clairemont Br	The Pacific Telephone Telegraph Co.	
1955	Clairemont Branch	R. L. Polk & Co.	

3093 CLAIREMONT DR

<u>Year</u>	<u>Uses</u>	<u>Source</u>	
2000	SUNSET BOWL	Haines Company, Inc.	
	BOWLERS SUPERMART & PRO SHOP	Haines Company, Inc.	
1992	BOW LE RS S UPE RMART & PRO S HOP	PACIFIC BELL WHITE PAGES	
	Bowles B & I	PACIFIC BELL WHITE PAGES	
	Bowles Cecil F	PACIFIC BELL WHITE PAGES	
	Bowling Center	PACIFIC BELL WHITE PAGES	
	David Kahin	PACIFIC BELL WHITE PAGES	
	Clairemont Bowl Snack & Coffee Shop	PACIFIC BELL WHITE PAGES	
	Clairemont Cue Club	PACIFIC BELL WHITE PAGES	
	Kahn David Accounting Office	PACIFIC BELL WHITE PAGES	
1989	ALAMO THE	Pacific Bell	
	BOWLERS SUPERMART & PRO SHOP	Pacific Bell	
	CLAIREMONT BOWL INC	Pacific Bell	
	Clairemont Bowl Snack & Coffee Shop	Pacific Bell	
	Clairemont Cue Club	Pacific Bell	
	Kahn Yale Accounting Office	Pacific Bell	
1984	Clairemont Fun World game arcade	R. L. Polk & Co.	Image pg. A8
	Atwell Pro Shop bowlers equip & sups	R. L. Polk & Co.	Image pg. A8
	Bowlers Lounge cocktail lounge	R. L. Polk & Co.	Image pg. A8
	Alamo Nite Club The cocktails	R. L. Polk & Co.	Image pg. A8

FINDINGS

<u>Year</u>	<u>Uses</u>	<u>Source</u>	
1984	Eleventh Frame Room cocktail lounge	R. L. Polk & Co.	Image pg. A8
	Neals Coffee Shop restr	R. L. Polk & Co.	Image pg. A8
	Clairemont Bowl Inc	R. L. Polk & Co.	Image pg. A8
1980	Clairemont Bowl Inc Day Nursery	R. L. Polk & Co.	Image pg. A8
	Alamo Nite Club The cocktails	R. L. Polk & Co.	Image pg. A14
	Hair Force beauty salon	R. L. Polk & Co.	Image pg. A14
	Eleventh Frame Room cocktail lounge	R. L. Polk & Co.	Image pg. A14
	Speedie Snak Shoppe restr	R. L. Polk & Co.	Image pg. A14
	Clairemont Bowl Inc	R. L. Polk & Co.	Image pg. A14
	Clairemont Bowl Inc Day Nursery	R. L. Polk & Co.	Image pg. A14
	Clairemont Fun World game arcade	R. L. Polk & Co.	Image pg. A14
	Atwell Pro Shop bowlers equip	R. L. Polk & Co.	Image pg. A14
	Bowlers Lounge cocktail lounge	R. L. Polk & Co.	Image pg. A14
	1975	Clairemont Bowl Inc	R. L. Polk & Co.
Clairemont Bowl Inc Day Nursery		R. L. Polk & Co.	Image pg. A21
Atwell Pro Shop bowlers equip & sups		R. L. Polk & Co.	Image pg. A21
Clairemont Cue Club		R. L. Polk & Co.	Image pg. A21
Bowlers Lounge cocktail lounge		R. L. Polk & Co.	Image pg. A21
Alamo Nite Club The cocktails		R. L. Polk & Co.	Image pg. A21
Clairemont Bowl Barber Shop		R. L. Polk & Co.	Image pg. A21
Eleventh Frame Room cocktail lounge		R. L. Polk & Co.	Image pg. A21
Speedie Snak Shoppe restr		R. L. Polk & Co.	Image pg. A21
1970	CLAIREMONT BOWL INC	John M. Ducey	
	CLAIREMONT BOWL INC BARBER SHOP	John M. Ducey	
	CLAIREMONT BOWL INC NURSERY	John M. Ducey	
	CHILD CARE	John M. Ducey	
	CLAIREMONT CUE CLUB BILLIARD RM	John M. Ducey	
	HEAD HUNTERS BEAUTY SALON	John M. Ducey	
	QUAD ROOM CLAIREMONT BOWL INC COCKTAIL LOUNGE	John M. Ducey	

CLAIREMONT DR

2995 CLAIREMONT DR

<u>Year</u>	<u>Uses</u>	<u>Source</u>
1991	Clairemont	PACIFIC BELL WHITE PAGES

FINDINGS

COWLEY WAY

2829 COWLEY WAY

<u>Year</u>	<u>Uses</u>	<u>Source</u>	
2006	CARVER Timothy	Haines Company, Inc.	
2000	WIESERick	Haines & Company	Image pg. A4
1992	Mc Junk In Barbara A	PACIFIC BELL WHITE PAGES	
	Mc Junkin Corp	PACIFIC BELL WHITE PAGES	
1989	Mc Junkin Barbara A	Pacific Bell	
1984	Mc Junckins Barbara A	R. L. Polk & Co.	Image pg. A10
1980	Me Juqckins Barbara A	R. L. Polk & Co.	Image pg. A16
1975	Perez D Mrs	R. L. Polk & Co.	Image pg. A23
1970	KNADLE 7 CHESTER D	John M. Ducey	
1966	KNADLE CHESTER D	R. L. Polk & Co.	Image pg. A29
1961	Knadle Chester D	R. L. Polk & Co.	Image pg. A35
1960	Knadle Chester D	The Pacific Telephone Telegraph Co.	

2832 COWLEY WAY

<u>Year</u>	<u>Uses</u>	<u>Source</u>	
2006	CHAVEZAngelo E	Haines Company, Inc.	
2000	CHAVEZ Angelo E	Haines & Company	Image pg. A4
1992	Chavez Anna.....	PACIFIC BELL WHITE PAGES	
	Chavez Anthony	PACIFIC BELL WHITE PAGES	
	Chavez Anthony	PACIFIC BELL WHITE PAGES	
	Chavez Angelo E	PACIFIC BELL WHITE PAGES	
1989	Chavez Angelo E	Pacific Bell	
1984	Chavez Angelo E	R. L. Polk & Co.	Image pg. A10
1980	Chavez Angelo E	R. L. Polk & Co.	Image pg. A16
1975	Masson Matthew P	R. L. Polk & Co.	Image pg. A23
1970	MASSON MATTHEW P	John M. Ducey	
1966	MASSON MATTHEW P	R. L. Polk & Co.	Image pg. A29
1961	Masson Matthew P	R. L. Polk & Co.	Image pg. A35
1960	Masson M P	The Pacific Telephone Telegraph Co.	

2840 COWLEY WAY

<u>Year</u>	<u>Uses</u>	<u>Source</u>	
2006	o MILLSJohn	Haines Company, Inc.	
2000	MILLSVL	Haines & Company	Image pg. A4
1984	Medina John F civil eng	R. L. Polk & Co.	Image pg. A10
1980	Medina John F civil eng	R. L. Polk & Co.	Image pg. A16

FINDINGS

<u>Year</u>	<u>Uses</u>	<u>Source</u>	
1975	Medina John F	R. L. Polk & Co.	Image pg. A23
1970	MILLS JOHN	John M. Ducey	
1966	MEDINA ALICE MRS	R. L. Polk & Co.	Image pg. A29
1961	Medina Manuel	R. L. Polk & Co.	Image pg. A35

2841 COWLEY WAY

<u>Year</u>	<u>Uses</u>	<u>Source</u>	
2006	No Current Listing	Haines Company, Inc.	
2000	PEREZ David	Haines & Company	Image pg. A4
1984	Perez David	R. L. Polk & Co.	Image pg. A10
1980	Perez David	R. L. Polk & Co.	Image pg. A16
1975	Vacant	R. L. Polk & Co.	Image pg. A23
1970	PEREZ DAVID	John M. Ducey	
1966	PEREZ DAVID	R. L. Polk & Co.	Image pg. A29
1961	Perez David C	R. L. Polk & Co.	Image pg. A35
1960	Perez David	The Pacific Telephone Telegraph Co.	

2850 COWLEY WAY

<u>Year</u>	<u>Uses</u>	<u>Source</u>	
2006	PETERS Elizabeth	Haines Company, Inc.	
1984	Portman Bonnie	R. L. Polk & Co.	Image pg. A10
1980	N Carter Larry	R. L. Polk & Co.	Image pg. A16
1975	Smith James L	R. L. Polk & Co.	Image pg. A23
1970	TROLSON BENJ T	John M. Ducey	
1966	DEYLING MARK P	R. L. Polk & Co.	Image pg. A29
1961	Stacey Florence L Mrs	R. L. Polk & Co.	Image pg. A35
1960	Stacey Edw L	The Pacific Telephone Telegraph Co.	
	Stacey Florence L	The Pacific Telephone Telegraph Co.	

2874 COWLEY WAY

<u>Year</u>	<u>Uses</u>	<u>Source</u>	
2000	No Current Listing	Haines & Company	Image pg. A4

2875 COWLEY WAY

<u>Year</u>	<u>Uses</u>	<u>Source</u>
2013	SORRENTO TOWER	Cole Information Services
	PACIFICALLY LANDSCAPE	Cole Information Services
2008	SORRENTO TOWER	Cole Information Services
	TOTAL PETROLEUM INC	Cole Information Services
2006	BOTVINNIKadana	Haines Company, Inc.

FINDINGS

<u>Year</u>	<u>Uses</u>	<u>Source</u>
2006	BRINKEJacqueline	Haines Company, Inc.
	BUKHTIN Boris	Haines Company, Inc.
	CAMPBELL John	Haines Company, Inc.
	CARTWNRIGHTGreg	Haines Company, Inc.
	CHEHOVECHHiro	Haines Company, Inc.
	CHENG Zhizhong	Haines Company, Inc.
	CRAG Donald	Haines Company, Inc.
	DEGHAN Iraj Phd	Haines Company, Inc.
	DOUGLASS Dorothy	Haines Company, Inc.
	DUONGThi	Haines Company, Inc.
	EYLERRobert E	Haines Company, Inc.
	FISHBURNEVerd	Haines Company, Inc.
	FRANCOJorge	Haines Company, Inc.
	FRY Ralph C	Haines Company, Inc.
	GILSTRAPAmy R	Haines Company, Inc.
	HALL Adele	Haines Company, Inc.
	HEWEY Richard W	Haines Company, Inc.
	HOURIHAN H J	Haines Company, Inc.
	HOWATHM	Haines Company, Inc.
	HSU Chifa David	Haines Company, Inc.
	ITSYGINASonya	Haines Company, Inc.
	JAHANBAKSHS	Haines Company, Inc.
	Mahmood JURANKO Maria T	Haines Company, Inc.
	KAZACHINER Leo	Haines Company, Inc.
	KAZANJIAN Ardlis	Haines Company, Inc.
	KELLYA	Haines Company, Inc.
	KIM Kwangnam	Haines Company, Inc.
	KIMBERLIN Barbara C	Haines Company, Inc.
	KINNINGER Mary	Haines Company, Inc.
	LANGSBERGJ	Haines Company, Inc.
	LEEShang	Haines Company, Inc.
	LEPAGE Erest	Haines Company, Inc.
	LETT Peter	Haines Company, Inc.
	LIZwsneng	Haines Company, Inc.
	LIBERTO L	Haines Company, Inc.
	LIDDLE Joyce	Haines Company, Inc.
	LIMJong Man	Haines Company, Inc.
	LIU Guo Xiang	Haines Company, Inc.

FINDINGS

<u>Year</u>	<u>Uses</u>	<u>Source</u>
2006	LOPEZ Roberta S	Haines Company, Inc.
	LUCERO Lucy	Haines Company, Inc.
	MATARAJAN	Haines Company, Inc.
	Cadavasal R MEERSON Felix	Haines Company, Inc.
	MINKLERWayne	Haines Company, Inc.
	MOHAMADAlemi	Haines Company, Inc.
	Haroon NICHOLSONLW	Haines Company, Inc.
	OHChung	Haines Company, Inc.
	PAN Lu	Haines Company, Inc.
	PATERNOA	Haines Company, Inc.
	PETTINATO Anthony	Haines Company, Inc.
	PINTO Yolanda	Haines Company, Inc.
	PORTNAYA Vladllena	Haines Company, Inc.
	RAKOEVY Betty	Haines Company, Inc.
	RIABOVOL Maria	Haines Company, Inc.
	ROBERTS B	Haines Company, Inc.
	SABELLARichard R	Haines Company, Inc.
	SAMS Jas	Haines Company, Inc.
	SANDOVALEliazar	Haines Company, Inc.
	SCHIELE Richard	Haines Company, Inc.
	SHELLIST B	Haines Company, Inc.
	SHUKLINAFrida	Haines Company, Inc.
	SKOIEN Alce	Haines Company, Inc.
	SMITHS	Haines Company, Inc.
	SORRENTOTOWER	Haines Company, Inc.
	SORRENTO TOWER ARANSON Samuil	Haines Company, Inc.
	ARNOLD Lee	Haines Company, Inc.
	BAGGULEY Richard	Haines Company, Inc.
	BEHTOUINIANasser	Haines Company, Inc.
	SPENNICCHIA	Haines Company, Inc.
	George STERN Walter	Haines Company, Inc.
	SUTTONJohn	Haines Company, Inc.
	SVOBODAJames	Haines Company, Inc.
	THOMAS Ellen	Haines Company, Inc.
	TOLERWilma	Haines Company, Inc.
	WAGNER E E	Haines Company, Inc.
	WASHBURNJohn	Haines Company, Inc.
	WEINER Herbert	Haines Company, Inc.

FINDINGS

<u>Year</u>	<u>Uses</u>	<u>Source</u>	
2006	WIDSTROMWesley	Haines Company, Inc.	
	WRIGHT Chrisne	Haines Company, Inc.	
	XUHuanran	Haines Company, Inc.	
	YODER Betty	Haines Company, Inc.	
	ZELTSERKhana	Haines Company, Inc.	
	ZHANGZhen Wen	Haines Company, Inc.	
	ZOUJikul	Haines Company, Inc.	
2000	EKBERGHJ	Haines & Company	Image pg. A4
	FORDWm J	Haines & Company	Image pg. A4
	FRY Ralph C	Haines & Company	Image pg. A4
	GILBERTJessie	Haines & Company	Image pg. A4
	GRIFFIN L	Haines & Company	Image pg. A4
	HECK M C	Haines & Company	Image pg. A4
	HEDRICKSlewa rt	Haines & Company	Image pg. A4
	HEROUX Raymond	Haines & Company	Image pg. A4
	HERTEL Chas	Haines & Company	Image pg. A4
	HERTEL Harold	Haines & Company	Image pg. A4
	HERTELJune	Haines & Company	Image pg. A4
	HESSR	Haines & Company	Image pg. A4
	HOWATH M	Haines & Company	Image pg. A4
	HSU Chda David	Haines & Company	Image pg. A4
	JAHANBJAH Mahmood	Haines & Company	Image pg. A4
	KAZACHINERLeo	Haines & Company	Image pg. A4
	KELLYA	Haines & Company	Image pg. A4
	KHADIVI Parviz	Haines & Company	Image pg. A4
	KILLENJohn M	Haines & Company	Image pg. A4
	KINNINGERBob	Haines & Company	Image pg. A4
	LEPAGE Ernest	Haines & Company	Image pg. A4
	LIMYoung S	Haines & Company	Image pg. A4
	LINDSTROM Harold E	Haines & Company	Image pg. A4
	LOPEZRobarelo S	Haines & Company	Image pg. A4
	MANCINI Cheaeso	Haines & Company	Image pg. A4
	MARTELET Gene L	Haines & Company	Image pg. A4
	MOOREAG	Haines & Company	Image pg. A4
MORALESModesta	Haines & Company	Image pg. A4	
MORENORS	Haines & Company	Image pg. A4	
NEASEFlorence	Haines & Company	Image pg. A4	
NICHOLS Irene E	Haines & Company	Image pg. A4	

FINDINGS

<u>Year</u>	<u>Uses</u>	<u>Source</u>	
2000	PETTINATOAnihony	Haines & Company	Image pg. A4
	PETTINATOJune	Haines & Company	Image pg. A4
	PORTNAYAVIadillena	Haines & Company	Image pg. A4
	RADCLIFFEWilliam D	Haines & Company	Image pg. A4
	ROBACK Robert R	Haines & Company	Image pg. A4
	SANDOVALEIazar	Haines & Company	Image pg. A4
	SAVAGE Sltave C	Haines & Company	Image pg. A4
	SHELLISTO	Haines & Company	Image pg. A4
	SKOIENALice	Haines & Company	Image pg. A4
	SORRENTOTWER	Haines & Company	Image pg. A4
	TOYAN Rita	Haines & Company	Image pg. A4
	WAGNER E E	Haines & Company	Image pg. A4
	WHITE Wayne L	Haines & Company	Image pg. A4
	ZOSCHKEE	Haines & Company	Image pg. A4
	APARTMENTS	Haines & Company	Image pg. A4
	AGUILERAllanca A	Haines & Company	Image pg. A4
	ALDRIDGEJack	Haines & Company	Image pg. A4
	ALDRIDGEJoan	Haines & Company	Image pg. A4
	BAILEY Nathan R	Haines & Company	Image pg. A4
	BEHTOUINIAnass 6er	Haines & Company	Image pg. A4
	BRYANTWS	Haines & Company	Image pg. A4
	BUMPHREYFE	Haines & Company	Image pg. A4
	CAMPBELLJohn	Haines & Company	Image pg. A4
	CHU Albed	Haines & Company	Image pg. A4
	CONTE William T	Haines & Company	Image pg. A4
	COONEY Edward J	Haines & Company	Image pg. A4
	DALY Pele	Haines & Company	Image pg. A4
	DEGHAN Iraj PHD	Haines & Company	Image pg. A4
	DODSON Doins	Haines & Company	Image pg. A4
	DOUGLASSDorothy	Haines & Company	Image pg. A4
DUONGThi	Haines & Company	Image pg. A4	
1992	Aldridge Jack & Joan	PACIFIC BELL WHITE PAGES	
	Aidridge Jack Jr	PACIFIC BELL WHITE PAGES	
	Asby CA	PACIFIC BELL WHITE PAGES	
	Bailey Frances	PACIFIC BELL WHITE PAGES	
	Bartlett Elizabeth & Paul	PACIFIC BELL WHITE PAGES	
	Bell Norman E	PACIFIC BELL WHITE PAGES	
	Bressler F	PACIFIC BELL WHITE PAGES	

FINDINGS

<u>Year</u>	<u>Uses</u>	<u>Source</u>
1992	Bressler L	PACIFIC BELL WHITE PAGES
	Bressler LA.....	PACIFIC BELL WHITE PAGES
	Bryan H H	PACIFIC BELL WHITE PAGES
	Bryce B B	PACIFIC BELL WHITE PAGES
	Bryce Grant & Nobue Phd	PACIFIC BELL WHITE PAGES
	Bumphrey FE	PACIFIC BELL WHITE PAGES
	Bumpus Danielle	PACIFIC BELL WHITE PAGES
	Bumsted V	PACIFIC BELL WHITE PAGES
	Bundy Vivian	PACIFIC BELL WHITE PAGES
	Campbell LM	PACIFIC BELL WHITE PAGES
	Campbell L R.....	PACIFIC BELL WHITE PAGES
	Campbell L & T	PACIFIC BELL WHITE PAGES
	Campbell Pat	PACIFIC BELL WHITE PAGES
	Chen Geo Y	PACIFIC BELL WHITE PAGES
	Chen Guang Rong	PACIFIC BELL WHITE PAGES
	Chen H	PACIFIC BELL WHITE PAGES
	Chimiklis Ted	PACIFIC BELL WHITE PAGES
	Chu Albert	PACIFIC BELL WHITE PAGES
	Conte William T	PACIFIC BELL WHITE PAGES
	Coutre F	PACIFIC BELL WHITE PAGES
	Deverey M	PACIFIC BELL WHITE PAGES
	Douglass Donald H	PACIFIC BELL WHITE PAGES
	Ekberg H J	PACIFIC BELL WHITE PAGES
	Fleming Wm F	PACIFIC BELL WHITE PAGES
	Ford Wm J	PACIFIC BELL WHITE PAGES
	Fry Ralph C	PACIFIC BELL WHITE PAGES
	Gallup Wm A	PACIFIC BELL WHITE PAGES
	Gay Vivyon	PACIFIC BELL WHITE PAGES
	Petersen Richard B	PACIFIC BELL WHITE PAGES
	Pettinato Anthony & June	PACIFIC BELL WHITE PAGES
	Philpot M	PACIFIC BELL WHITE PAGES
	Pickard Lincoln W	PACIFIC BELL WHITE PAGES
	Radcliffe William D	PACIFIC BELL WHITE PAGES
	Radcliffe William & Sherry	PACIFIC BELL WHITE PAGES
	t Radd B	PACIFIC BELL WHITE PAGES
	Reilly Robert	PACIFIC BELL WHITE PAGES
	Rtlicheson Willie A	PACIFIC BELL WHITE PAGES
	Rioux Mariane	PACIFIC BELL WHITE PAGES

FINDINGS

<u>Year</u>	<u>Uses</u>	<u>Source</u>
1992	Rioux Roger	PACIFIC BELL WHITE PAGES
	i Roback Robert R	PACIFIC BELL WHITE PAGES
	Robair Delina A.....	PACIFIC BELL WHITE PAGES
	Robinson H B	PACIFIC BELL WHITE PAGES
	Sandoval Eliazar	PACIFIC BELL WHITE PAGES
	Sandoval Erica	PACIFIC BELL WHITE PAGES
	Sandoval Ernest & Nikki.....	PACIFIC BELL WHITE PAGES
	Savage Steve C	PACIFIC BELL WHITE PAGES
	Schmidt S E	PACIFIC BELL WHITE PAGES
	Shellist B	PACIFIC BELL WHITE PAGES
	Shellist Lillian	PACIFIC BELL WHITE PAGES
	Shelstead M I	PACIFIC BELL WHITE PAGES
	Shelstead Sharla.....	PACIFIC BELL WHITE PAGES
	Sherbondy Eva R	PACIFIC BELL WHITE PAGES
	Sherbondy S E	PACIFIC BELL WHITE PAGES
	Skioen Alice	PACIFIC BELL WHITE PAGES
	Skok Sharon E	PACIFIC BELL WHITE PAGES
	Skokotas Golfo	PACIFIC BELL WHITE PAGES
	Skol E	PACIFIC BELL WHITE PAGES
	Skol S J.....	PACIFIC BELL WHITE PAGES
	Smith Chas L	PACIFIC BELL WHITE PAGES
	Solar B	PACIFIC BELL WHITE PAGES
	Sorrento Tower	PACIFIC BELL WHITE PAGES
	Stanert Bernard M	PACIFIC BELL WHITE PAGES
	Stanert MA& S	PACIFIC BELL WHITE PAGES
	Stanfield A P.....	PACIFIC BELL WHITE PAGES
	Stromberg Vernon J	PACIFIC BELL WHITE PAGES
	Swink Richard I	PACIFIC BELL WHITE PAGES
	Swink S.....	PACIFIC BELL WHITE PAGES
	Swink William C	PACIFIC BELL WHITE PAGES
	Taurer Bernard	PACIFIC BELL WHITE PAGES
	Thomas C	PACIFIC BELL WHITE PAGES
	Verkest K J	PACIFIC BELL WHITE PAGES
	Verkouteren Tony & Renee	PACIFIC BELL WHITE PAGES
	I Wagar L M	PACIFIC BELL WHITE PAGES
	I Wagar MA	PACIFIC BELL WHITE PAGES
	Wagner E E	PACIFIC BELL WHITE PAGES
	White Warner R	PACIFIC BELL WHITE PAGES

FINDINGS

<u>Year</u>	<u>Uses</u>	<u>Source</u>
1992	Wilmoth Agnes	PACIFIC BELL WHITE PAGES
	Wilson M	PACIFIC BELL WHITE PAGES
	Wright Horace H	PACIFIC BELL WHITE PAGES
	Wright Howard E & Jean	PACIFIC BELL WHITE PAGES
	W right IC	PACIFIC BELL WHITE PAGES
	Wright I S	PACIFIC BELL WHITE PAGES
	Wright Insurance Service	PACIFIC BELL WHITE PAGES
	Geer Herman G	PACIFIC BELL WHITE PAGES
	Gerstein Harry	PACIFIC BELL WHITE PAGES
	Gilbert Raymond	PACIFIC BELL WHITE PAGES
	Granek Joseph & Connie	PACIFIC BELL WHITE PAGES
	Gregg Gerald C	PACIFIC BELL WHITE PAGES
	Griffis Clifford W	PACIFIC BELL WHITE PAGES
	Hedrick Stewart	PACIFIC BELL WHITE PAGES
	Hemby Audrey N	PACIFIC BELL WHITE PAGES
	Henry Geo T	PACIFIC BELL WHITE PAGES
	Heroux Raymond	PACIFIC BELL WHITE PAGES
	Herr Alan	PACIFIC BELL WHITE PAGES
	Herr Bobbie.....	PACIFIC BELL WHITE PAGES
	Herr C	PACIFIC BELL WHITE PAGES
	Herr David L	PACIFIC BELL WHITE PAGES
	Hertel Harold & June	PACIFIC BELL WHITE PAGES
	Hertel Joseph & Theresa	PACIFIC BELL WHITE PAGES
	Howath M	PACIFIC BELL WHITE PAGES
	Hsu Chifa David	PACIFIC BELL WHITE PAGES
	Hudson Haxel	PACIFIC BELL WHITE PAGES
	Imholz Hilman C	PACIFIC BELL WHITE PAGES
	Imhoof CT	PACIFIC BELL WHITE PAGES
	Katz Elsa	PACIFIC BELL WHITE PAGES
	Katz Eva	PACIFIC BELL WHITE PAGES
	Katz G	PACIFIC BELL WHITE PAGES
	Katz Gael.....	PACIFIC BELL WHITE PAGES
	Killen John M	PACIFIC BELL WHITE PAGES
	Killen Michael B & Susan J	PACIFIC BELL WHITE PAGES
	Killen R	PACIFIC BELL WHITE PAGES
	Kolar Mary	PACIFIC BELL WHITE PAGES
	Lovely Patr Icia	PACIFIC BELL WHITE PAGES
	i Laveman Larry	PACIFIC BELL WHITE PAGES

FINDINGS

<u>Year</u>	<u>Uses</u>	<u>Source</u>
1992	Le Page Ernest	PACIFIC BELL WHITE PAGES
	Le Page Fred & Kathie	PACIFIC BELL WHITE PAGES
	Liddle Joyce D	PACIFIC BELL WHITE PAGES
	Lindstrom Harold E	PACIFIC BELL WHITE PAGES
	Little Marion	PACIFIC BELL WHITE PAGES
	Little Mary Moore	PACIFIC BELL WHITE PAGES
	Martelet Gene L	PACIFIC BELL WHITE PAGES
	Martell A	PACIFIC BELL WHITE PAGES
	Martell Dale	PACIFIC BELL WHITE PAGES
	Martin Fred G	PACIFIC BELL WHITE PAGES
	Martin Fred Jr Christison & Martin attys	PACIFIC BELL WHITE PAGES
	Mc Leod John W	PACIFIC BELL WHITE PAGES
	Mc Morrow Jas E	PACIFIC BELL WHITE PAGES
	Miierrzesi D	PACIFIC BELL WHITE PAGES
	Miers B	PACIFIC BELL WHITE PAGES
	Morales Modesta	PACIFIC BELL WHITE PAGES
	Moreno RS	PACIFIC BELL WHITE PAGES
	Moselle Marius A	PACIFIC BELL WHITE PAGES
	Moselle Michael Photography	PACIFIC BELL WHITE PAGES
	Mosely Brent	PACIFIC BELL WHITE PAGES
	Mosely Ken Jr	PACIFIC BELL WHITE PAGES
	Moss RA	PACIFIC BELL WHITE PAGES
	Moss RL	PACIFIC BELL WHITE PAGES
	Moss Richard & Hannah	PACIFIC BELL WHITE PAGES
	Nease Florence	PACIFIC BELL WHITE PAGES
	Nease Greg	PACIFIC BELL WHITE PAGES
	Nelson G	PACIFIC BELL WHITE PAGES
	Nordstrom Vernice	PACIFIC BELL WHITE PAGES
	Osborne Milton A a Garnet M	PACIFIC BELL WHITE PAGES
	Osborne N	PACIFIC BELL WHITE PAGES
	Pace Vincent A	PACIFIC BELL WHITE PAGES
	Paulson Albert P	PACIFIC BELL WHITE PAGES
	Paulson Audrey.	PACIFIC BELL WHITE PAGES
1989	Sherbondy Eva R	Pacific Bell
	Sica M E	Pacific Bell
	Skoien Alice	Pacific Bell
	Smith Chas L	Pacific Bell
	Smith John R	Pacific Bell

FINDINGS

<u>Year</u>	<u>Uses</u>	<u>Source</u>
1989	Solano B	Pacific Bell
	Sorrento Tower	Pacific Bell
	Stiles Leona	Pacific Bell
	Stockton Julia	Pacific Bell
	Stromberg Vernon J	Pacific Bell
	Swink Richard I	Pacific Bell
	Szydlik A N	Pacific Bell
	Taurer Bernard	Pacific Bell
	Thomas C	Pacific Bell
	Urbanski Lucian Sr	Pacific Bell
	Verkest K J	Pacific Bell
	Wagar L M	Pacific Bell
	Wagner E E	Pacific Bell
	Wang Shu Ying	Pacific Bell
	Waxman Irving	Pacific Bell
	White Warner R	Pacific Bell
	Whitman D L	Pacific Bell
	Wilmoth Agnes	Pacific Bell
	Wilson John C	Pacific Bell
	Wilson M	Pacific Bell
	Wippler Florence	Pacific Bell
	Woods John J	Pacific Bell
	Wootten Ernest L & Jewell	Pacific Bell
	Wright Horace H	Pacific Bell
	Helme M K	Pacific Bell
	Hemby Audrey N	Pacific Bell
	Henry Geo T	Pacific Bell
	Heroux Raymond	Pacific Bell
	Hertel Chas	Pacific Bell
	Hertel Harold & June	Pacific Bell
	Hess R	Pacific Bell
	Howath M	Pacific Bell
	Hsu Chifa David	Pacific Bell
	Huckaby V	Pacific Bell
	Hudson Hazel	Pacific Bell
	Imholz Hilman C	Pacific Bell
	James Frederick	Pacific Bell
	Javier Juan B	Pacific Bell

FINDINGS

<u>Year</u>	<u>Uses</u>	<u>Source</u>
1989	Jewell C E	Pacific Bell
	Johnson A C	Pacific Bell
	Johnson Marie Mrs	Pacific Bell
	Katz Elsa	Pacific Bell
	Ketchum G M	Pacific Bell
	Killen John M	Pacific Bell
	Kolar Mary	Pacific Bell
	Lavelly Patricia	Pacific Bell
	Lewis Lillian	Pacific Bell
	Liddle Joyce D	Pacific Bell
	Lindstrom Harold E	Pacific Bell
	Martelet Gene L	Pacific Bell
	Martin Fred G	Pacific Bell
	Mathews Howard E	Pacific Bell
	Mc Leod John W	Pacific Bell
	Mc Morrow Jas E	Pacific Bell
	Michels Wm	Pacific Bell
	Moreno R S	Pacific Bell
	Moselle Marius A	Pacific Bell
	Moss R A	Pacific Bell
	Nease Florence	Pacific Bell
	Neff Howard I	Pacific Bell
	Nelson E L	Pacific Bell
	Nelson G	Pacific Bell
	Nelson R C	Pacific Bell
	Nolan G M	Pacific Bell
	Nolan Jas I	Pacific Bell
	Nordstrom Vernice	Pacific Bell
	Osborne Milton A & Garnet M	Pacific Bell
	Pace Vincent A	Pacific Bell
	Palmer L L	Pacific Bell
	Parish Vera M	Pacific Bell
	Paulson Albert P	Pacific Bell
	Perry N	Pacific Bell
	Petersen Richard B	Pacific Bell
	Pettinato Anthony & June	Pacific Bell
	Philpot M	Pacific Bell
	Pickard Lincoln W	Pacific Bell

FINDINGS

<u>Year</u>	<u>Uses</u>	<u>Source</u>
1989	Portik Jos	Pacific Bell
	Radcliffe William D	Pacific Bell
	Richeson Willie A	Pacific Bell
	Rioux Mariane	Pacific Bell
	Ritch L D	Pacific Bell
	Robinson Arthur	Pacific Bell
	Robinson H B	Pacific Bell
	Sandoval Eliazar	Pacific Bell
	Sayer Albert F	Pacific Bell
	Schmidt S E	Pacific Bell
	Shellist B	Pacific Bell
	Shelstead M I	Pacific Bell
	Asby C A	Pacific Bell
	Bailey Frances	Pacific Bell
	Bartlett Elizabeth & Paul	Pacific Bell
	Beauchamp V M	Pacific Bell
	Bell Norman E	Pacific Bell
	Bishop Fred W	Pacific Bell
	Blair Howard M	Pacific Bell
	Brinke Jacqueline	Pacific Bell
	Brown Geo E	Pacific Bell
	Bryce B B	Pacific Bell
	Bundy Vivian	Pacific Bell
	Campbell L M	Pacific Bell
	Campbell Pat	Pacific Bell
	Carrillo Juana	Pacific Bell
	Chen Geo Y	Pacific Bell
	Christiansen A H	Pacific Bell
	Chu Albert	Pacific Bell
	Coutre F	Pacific Bell
	Denham M	Pacific Bell
	Deverey M	Pacific Bell
	Douglass Donald H	Pacific Bell
	Ekberg H J	Pacific Bell
	Ericson M G	Pacific Bell
	Fleming Wm F	Pacific Bell
	Ford Wm J	Pacific Bell
	Fraser Hugh M	Pacific Bell

FINDINGS

<u>Year</u>	<u>Uses</u>	<u>Source</u>	
1989	Gallup Wm A	Pacific Bell	
	Gay Vivyon	Pacific Bell	
	Gerstein Harry	Pacific Bell	
	Gilbert Raymond	Pacific Bell	
	Gipson John	Pacific Bell	
	Grable C E & Mary	Pacific Bell	
	Granek Joseph & Connie	Pacific Bell	
	Gregg Gerald C	Pacific Bell	
	Griffis Clifford W	Pacific Bell	
	Havener L B	Pacific Bell	
1984	Sorrento Towers Apartments	R. L. Polk & Co.	Image pg. A10
	Gundry Mary Mrs	R. L. Polk & Co.	Image pg. A10
	Fish Robt P	R. L. Polk & Co.	Image pg. A10
	Vacant	R. L. Polk & Co.	Image pg. A10
	Chen George	R. L. Polk & Co.	Image pg. A10
	Vacant	R. L. Polk & Co.	Image pg. A10
	Pace Vincent	R. L. Polk & Co.	Image pg. A10
	Gallant Mary	R. L. Polk & Co.	Image pg. A10
	Quenzi Beatrice E	R. L. Polk & Co.	Image pg. A10
	Taylor S	R. L. Polk & Co.	Image pg. A10
	Solar B	R. L. Polk & Co.	Image pg. A10
	Fishbourn Verl	R. L. Polk & Co.	Image pg. A10
	Imholz Holman	R. L. Polk & Co.	Image pg. A10
	Young Sara	R. L. Polk & Co.	Image pg. A10
	Nordstrom Vernice M Mrs	R. L. Polk & Co.	Image pg. A10
	Palmer L L	R. L. Polk & Co.	Image pg. A10
	Javier Juan	R. L. Polk & Co.	Image pg. A10
	Waxman Irving	R. L. Polk & Co.	Image pg. A10
	Nolan James I	R. L. Polk & Co.	Image pg. A10
	Helbock Louis J	R. L. Polk & Co.	Image pg. A10
	Linstrom Harold	R. L. Polk & Co.	Image pg. A10
	Brown Geo E	R. L. Polk & Co.	Image pg. A10
	Brown Ralph	R. L. Polk & Co.	Image pg. A10
	Singer B T	R. L. Polk & Co.	Image pg. A10
	Lawton Louis	R. L. Polk & Co.	Image pg. A10
	Fike Ottie B	R. L. Polk & Co.	Image pg. A10
Danton Alice	R. L. Polk & Co.	Image pg. A10	
Keller Gurdon E	R. L. Polk & Co.	Image pg. A10	

FINDINGS

<u>Year</u>	<u>Uses</u>	<u>Source</u>	
1984	Thomas Franklin V	R. L. Polk & Co.	Image pg. A10
	Campbell Lilian	R. L. Polk & Co.	Image pg. A10
	Bullen J	R. L. Polk & Co.	Image pg. A10
	Mc Donald L	R. L. Polk & Co.	Image pg. A10
	Cook Fred	R. L. Polk & Co.	Image pg. A10
	Wilmoth Agnes Mrs	R. L. Polk & Co.	Image pg. A10
	Szydlik Alexander	R. L. Polk & Co.	Image pg. A10
	Lillo Charles	R. L. Polk & Co.	Image pg. A10
	Hasden Helene	R. L. Polk & Co.	Image pg. A10
	Bacola Margaret	R. L. Polk & Co.	Image pg. A10
	Brown Hazel Mrs	R. L. Polk & Co.	Image pg. A11
	Berry M	R. L. Polk & Co.	Image pg. A11
	Mitchell Anna	R. L. Polk & Co.	Image pg. A11
	Wippler Florence	R. L. Polk & Co.	Image pg. A11
	Ward Edw J	R. L. Polk & Co.	Image pg. A11
	Whilhite Virginia	R. L. Polk & Co.	Image pg. A11
	Infeld Barbara	R. L. Polk & Co.	Image pg. A11
	Menge Pauline E	R. L. Polk & Co.	Image pg. A11
	Nolan G M	R. L. Polk & Co.	Image pg. A11
	Cillon John	R. L. Polk & Co.	Image pg. A11
	Cunningham C	R. L. Polk & Co.	Image pg. A11
	Taylor Faythe	R. L. Polk & Co.	Image pg. A11
	Kronfeld R	R. L. Polk & Co.	Image pg. A11
	Coutre Frieda	R. L. Polk & Co.	Image pg. A11
	Woods Jean	R. L. Polk & Co.	Image pg. A11
	Bishop Fred W	R. L. Polk & Co.	Image pg. A11
	Taylor M B	R. L. Polk & Co.	Image pg. A11
	Ericson M G	R. L. Polk & Co.	Image pg. A11
	Liddle Joyce	R. L. Polk & Co.	Image pg. A11
	Uzzell Eliz	R. L. Polk & Co.	Image pg. A11
	Richeson Rosie	R. L. Polk & Co.	Image pg. A11
	Bridwell Cecile	R. L. Polk & Co.	Image pg. A11
	Montalbano Frank	R. L. Polk & Co.	Image pg. A11
	Sowers Debra	R. L. Polk & Co.	Image pg. A11
	Osborne Milton A	R. L. Polk & Co.	Image pg. A11
	Morris L	R. L. Polk & Co.	Image pg. A11
	Ritch L D	R. L. Polk & Co.	Image pg. A11
	Turner Leota	R. L. Polk & Co.	Image pg. A11

FINDINGS

<u>Year</u>	<u>Uses</u>	<u>Source</u>	
1984	Stevens Alvin	R. L. Polk & Co.	Image pg. A11
	Clayton Marge	R. L. Polk & Co.	Image pg. A11
	Bryan Harriet H	R. L. Polk & Co.	Image pg. A11
	Martelet Gene L	R. L. Polk & Co.	Image pg. A11
	Brenton Floy	R. L. Polk & Co.	Image pg. A11
	Huntelman Kathryn	R. L. Polk & Co.	Image pg. A11
	Pendley R G	R. L. Polk & Co.	Image pg. A11
	Ryan H Dan	R. L. Polk & Co.	Image pg. A11
	Ketchum Georgia	R. L. Polk & Co.	Image pg. A11
	Nichols Jess	R. L. Polk & Co.	Image pg. A11
	Rodriguez Pedro	R. L. Polk & Co.	Image pg. A11
	Hertel Charles	R. L. Polk & Co.	Image pg. A11
	Raker Thelma	R. L. Polk & Co.	Image pg. A11
	Mc Keown R L Mrs	R. L. Polk & Co.	Image pg. A11
	Moss R A	R. L. Polk & Co.	Image pg. A11
	Cobban M J	R. L. Polk & Co.	Image pg. A11
	Mc Kinley Lawrence	R. L. Polk & Co.	Image pg. A11
	Clayton Zenobia	R. L. Polk & Co.	Image pg. A11
	Hemby Nadine	R. L. Polk & Co.	Image pg. A11
	Richeson Mary	R. L. Polk & Co.	Image pg. A11
	Gipson John	R. L. Polk & Co.	Image pg. A11
	Smith Helen L	R. L. Polk & Co.	Image pg. A11
	Lewis Lillian	R. L. Polk & Co.	Image pg. A11
	Williston Joseph H	R. L. Polk & Co.	Image pg. A11
	Jamieson Ruth	R. L. Polk & Co.	Image pg. A11
	Tansy Pietje	R. L. Polk & Co.	Image pg. A11
	Wyatt Wm C	R. L. Polk & Co.	Image pg. A11
	Milan Wm R	R. L. Polk & Co.	Image pg. A11
	Havener Lillian	R. L. Polk & Co.	Image pg. A11
	Lofstrom R V	R. L. Polk & Co.	Image pg. A11
	Stockton Julia	R. L. Polk & Co.	Image pg. A11
	Sowers Sidney	R. L. Polk & Co.	Image pg. A11
	Nelson Evelyn L	R. L. Polk & Co.	Image pg. A11
	Whitman Don	R. L. Polk & Co.	Image pg. A11
	Martin Fred G	R. L. Polk & Co.	Image pg. A11
	Howe H G	R. L. Polk & Co.	Image pg. A11
	Endres Mabel	R. L. Polk & Co.	Image pg. A11
	Hess Helen Mrs	R. L. Polk & Co.	Image pg. A11

FINDINGS

<u>Year</u>	<u>Uses</u>	<u>Source</u>	
1984	Gandhi Abdul	R. L. Polk & Co.	Image pg. A11
	Taurer Bernard	R. L. Polk & Co.	Image pg. A11
	Weed Wm	R. L. Polk & Co.	Image pg. A11
	Bartlett Paul	R. L. Polk & Co.	Image pg. A11
	Nester Marthe	R. L. Polk & Co.	Image pg. A11
	Young M E	R. L. Polk & Co.	Image pg. A11
	Nelson Gladys Mrs	R. L. Polk & Co.	Image pg. A11
	Robschon Helen	R. L. Polk & Co.	Image pg. A11
	Siu Man Wah	R. L. Polk & Co.	Image pg. A11
	Fleming William	R. L. Polk & Co.	Image pg. A11
	Mc Morrow Ruth M Mrs	R. L. Polk & Co.	Image pg. A11
	Portik Joseph	R. L. Polk & Co.	Image pg. A11
	Pickard Lincoln	R. L. Polk & Co.	Image pg. A11
	Steckline R C	R. L. Polk & Co.	Image pg. A11
	Crowder Velma	R. L. Polk & Co.	Image pg. A11
	Sherbondy Eva R	R. L. Polk & Co.	Image pg. A11
	Schlusel R	R. L. Polk & Co.	Image pg. A11
	Von Essen Marie	R. L. Polk & Co.	Image pg. A11
	Murch Ellen	R. L. Polk & Co.	Image pg. A11
	Shep Bess	R. L. Polk & Co.	Image pg. A11
	Katz Elsa	R. L. Polk & Co.	Image pg. A11
	Anderson Ellen N	R. L. Polk & Co.	Image pg. A11
	Smith Viva Mrs	R. L. Polk & Co.	Image pg. A11
	Cherry Samuel	R. L. Polk & Co.	Image pg. A11
	Wilson John C	R. L. Polk & Co.	Image pg. A11
	Blair Howard M	R. L. Polk & Co.	Image pg. A11
	Paulson Elberta	R. L. Polk & Co.	Image pg. A11
	Philpot M	R. L. Polk & Co.	Image pg. A11
	Nease Florence	R. L. Polk & Co.	Image pg. A11
	Becker Frances R	R. L. Polk & Co.	Image pg. A11
	Howland Jeanette	R. L. Polk & Co.	Image pg. A11
	Robinson Helen	R. L. Polk & Co.	Image pg. A11
	Stiles Leona	R. L. Polk & Co.	Image pg. A11
	Howath Maria	R. L. Polk & Co.	Image pg. A11
	Skoiien Alice	R. L. Polk & Co.	Image pg. A11
	Dawson Della	R. L. Polk & Co.	Image pg. A11
	Johnson Marie Mrs	R. L. Polk & Co.	Image pg. A11
	Mortensen Luther	R. L. Polk & Co.	Image pg. A11

FINDINGS

<u>Year</u>	<u>Uses</u>	<u>Source</u>	
1984	Gallup Wm A	R. L. Polk & Co.	Image pg. A11
	Chiapperini Michael	R. L. Polk & Co.	Image pg. A11
	Wright Horace	R. L. Polk & Co.	Image pg. A11
	Moreno Raymond S	R. L. Polk & Co.	Image pg. A11
	Sutter Jane	R. L. Polk & Co.	Image pg. A11
	Zych Josephine	R. L. Polk & Co.	Image pg. A11
	Hudson Hazel	R. L. Polk & Co.	Image pg. A11
	Michels Wm	R. L. Polk & Co.	Image pg. A11
	James Fred	R. L. Polk & Co.	Image pg. A11
	Randel Dorothy	R. L. Polk & Co.	Image pg. A11
	Gates Joe	R. L. Polk & Co.	Image pg. A11
	Hess R	R. L. Polk & Co.	Image pg. A11
	Shelstead M I	R. L. Polk & Co.	Image pg. A11
	Beauchamp V M	R. L. Polk & Co.	Image pg. A11
	Gaxiola Frank	R. L. Polk & Co.	Image pg. A11
	Bush Ruth	R. L. Polk & Co.	Image pg. A11
	Henry Geo T	R. L. Polk & Co.	Image pg. A11
	Cougan Michael	R. L. Polk & Co.	Image pg. A11
	Aver Joseph	R. L. Polk & Co.	Image pg. A11
	Parks Nellie	R. L. Polk & Co.	Image pg. A11
	Reina Salvatore	R. L. Polk & Co.	Image pg. A11
	Asby C A	R. L. Polk & Co.	Image pg. A11
	Sica Ellen	R. L. Polk & Co.	Image pg. A11
	Schmidt Stella	R. L. Polk & Co.	Image pg. A11
	Bryce Barbara	R. L. Polk & Co.	Image pg. A11
	Okey Ruth S	R. L. Polk & Co.	Image pg. A11
	Corday Laverne	R. L. Polk & Co.	Image pg. A11
	Mulvey Mary	R. L. Polk & Co.	Image pg. A11
	Hansen Ruth R	R. L. Polk & Co.	Image pg. A11
	Carrillo Jose	R. L. Polk & Co.	Image pg. A11
	Valentine Stan W	R. L. Polk & Co.	Image pg. A11
	Moore O C	R. L. Polk & Co.	Image pg. A11
	Robinson Arth	R. L. Polk & Co.	Image pg. A11
	Berube Effie Mrs	R. L. Polk & Co.	Image pg. A11
	Nelson R C	R. L. Polk & Co.	Image pg. A11
	Walker Frances	R. L. Polk & Co.	Image pg. A11
	Hyman Rose	R. L. Polk & Co.	Image pg. A11
	Schultz G V	R. L. Polk & Co.	Image pg. A11

FINDINGS

<u>Year</u>	<u>Uses</u>	<u>Source</u>	
1984	Nevins Jack	R. L. Polk & Co.	Image pg. A11
	Roach Eileen	R. L. Polk & Co.	Image pg. A11
	Dunlop Mabel	R. L. Polk & Co.	Image pg. A11
	Ford Wm	R. L. Polk & Co.	Image pg. A11
	Weir Edw W	R. L. Polk & Co.	Image pg. A11
	Franzen Albert	R. L. Polk & Co.	Image pg. A11
	Almgren Sidney	R. L. Polk & Co.	Image pg. A11
	Denham M	R. L. Polk & Co.	Image pg. A11
	Johnston Jewel	R. L. Polk & Co.	Image pg. A11
	Frank Jean	R. L. Polk & Co.	Image pg. A11
	Knowles Margaret	R. L. Polk & Co.	Image pg. A11
	Kornblum Sylvia	R. L. Polk & Co.	Image pg. A11
	Bell Norman	R. L. Polk & Co.	Image pg. A11
	Minai G E	R. L. Polk & Co.	Image pg. A11
	Wilkerson Ann	R. L. Polk & Co.	Image pg. A11
	Mathews Howard E	R. L. Polk & Co.	Image pg. A11
	Bailey Frances	R. L. Polk & Co.	Image pg. A11
	Smith Charles L	R. L. Polk & Co.	Image pg. A11
	Gray Wm	R. L. Polk & Co.	Image pg. A11
	Thomas Charlotte	R. L. Polk & Co.	Image pg. A11
	A Runciman K A	R. L. Polk & Co.	Image pg. A11
	B Gallagher S	R. L. Polk & Co.	Image pg. A11
	C Bolton Richd	R. L. Polk & Co.	Image pg. A11
	D Vacant	R. L. Polk & Co.	Image pg. A11
	E Howard R	R. L. Polk & Co.	Image pg. A11
	F Asbury J F	R. L. Polk & Co.	Image pg. A11
	B Robinson Stephen	R. L. Polk & Co.	Image pg. A11
	C Hamilton Philip A	R. L. Polk & Co.	Image pg. A11
	D Della Cioppa John	R. L. Polk & Co.	Image pg. A11
	E Hewitt Rip	R. L. Polk & Co.	Image pg. A11
	F Le May C	R. L. Polk & Co.	Image pg. A11
	G Bojarski D	R. L. Polk & Co.	Image pg. A11
	J Klunder Nicholas	R. L. Polk & Co.	Image pg. A11
	K Norevil Enterprises Inc	R. L. Polk & Co.	Image pg. A11
	K Norevil Scott	R. L. Polk & Co.	Image pg. A11
	L Melburn Carol L	R. L. Polk & Co.	Image pg. A11
	M Killian P J	R. L. Polk & Co.	Image pg. A11
	A Angres Fred	R. L. Polk & Co.	Image pg. A11

FINDINGS

<u>Year</u>	<u>Uses</u>	<u>Source</u>	
1984	D Gaydio	R. L. Polk & Co.	Image pg. A11
	E Cuningham	R. L. Polk & Co.	Image pg. A11
	F Dewitt Wendy G	R. L. Polk & Co.	Image pg. A11
	G Bowles R	R. L. Polk & Co.	Image pg. A11
	H Harris M	R. L. Polk & Co.	Image pg. A11
1980	Sullivan E	R. L. Polk & Co.	Image pg. A17
	Taylor F	R. L. Polk & Co.	Image pg. A17
	Wezenberg H	R. L. Polk & Co.	Image pg. A17
	Whomsley H	R. L. Polk & Co.	Image pg. A17
	Wilkerson A	R. L. Polk & Co.	Image pg. A17
	Wilkins D	R. L. Polk & Co.	Image pg. A17
	A Vacant	R. L. Polk & Co.	Image pg. A17
	B N Gallagher S	R. L. Polk & Co.	Image pg. A17
	C Vacant	R. L. Polk & Co.	Image pg. A17
	D Vacant	R. L. Polk & Co.	Image pg. A17
	E N Howard R	R. L. Polk & Co.	Image pg. A17
	C Walke Larry B	R. L. Polk & Co.	Image pg. A17
	D N Schroder S	R. L. Polk & Co.	Image pg. A17
	E N Hewitt	R. L. Polk & Co.	Image pg. A17
	F N Clark M	R. L. Polk & Co.	Image pg. A17
	M N Lifton D	R. L. Polk & Co.	Image pg. A17
	Moss R A	R. L. Polk & Co.	Image pg. A17
	Cobban M J	R. L. Polk & Co.	Image pg. A17
	N Mc Kinley L	R. L. Polk & Co.	Image pg. A17
	No Return	R. L. Polk & Co.	Image pg. A17
	Lucow Morris	R. L. Polk & Co.	Image pg. A17
	Atkinson Fred	R. L. Polk & Co.	Image pg. A17
	Gipson John	R. L. Polk & Co.	Image pg. A17
	N Smith Helen L	R. L. Polk & Co.	Image pg. A17
	Lewis Lillian	R. L. Polk & Co.	Image pg. A17
	Williston Joseph H	R. L. Polk & Co.	Image pg. A17
	Jamieson Charles C	R. L. Polk & Co.	Image pg. A17
Tansy Theo	R. L. Polk & Co.	Image pg. A17	
Wyatt Wm C	R. L. Polk & Co.	Image pg. A17	
Milan Wm R	R. L. Polk & Co.	Image pg. A17	
N Rosrarin M	R. L. Polk & Co.	Image pg. A17	
Lofstrom R V	R. L. Polk & Co.	Image pg. A17	
Stockton Julia	R. L. Polk & Co.	Image pg. A17	

FINDINGS

<u>Year</u>	<u>Uses</u>	<u>Source</u>	
1980	Nelson E L	R. L. Polk & Co.	Image pg. A17
	N Whitman D	R. L. Polk & Co.	Image pg. A17
	Martin Fred G	R. L. Polk & Co.	Image pg. A17
	Howe H G	R. L. Polk & Co.	Image pg. A17
	Tatro Arth H	R. L. Polk & Co.	Image pg. A17
	N Hess P	R. L. Polk & Co.	Image pg. A17
	N Gandhi A	R. L. Polk & Co.	Image pg. A17
	Bartlett Paul	R. L. Polk & Co.	Image pg. A17
	Young M E	R. L. Polk & Co.	Image pg. A17
	N Lae E L	R. L. Polk & Co.	Image pg. A17
	N Fisher E	R. L. Polk & Co.	Image pg. A17
	Nelson R C	R. L. Polk & Co.	Image pg. A17
	Schultz G V	R. L. Polk & Co.	Image pg. A17
	N Nevins Jack	R. L. Polk & Co.	Image pg. A17
	N Duke E	R. L. Polk & Co.	Image pg. A17
	N Weir Edw W	R. L. Polk & Co.	Image pg. A17
	Denham M	R. L. Polk & Co.	Image pg. A17
	Scott A B	R. L. Polk & Co.	Image pg. A17
	Rice Rudolph	R. L. Polk & Co.	Image pg. A17
	Mathews Howard E	R. L. Polk & Co.	Image pg. A17
	Bailey Frances	R. L. Polk & Co.	Image pg. A17
	Smith Charles L	R. L. Polk & Co.	Image pg. A17
	Gray Wm	R. L. Polk & Co.	Image pg. A17
	Thomas Joseph G	R. L. Polk & Co.	Image pg. A17
	Almgren S	R. L. Polk & Co.	Image pg. A17
	Auer J	R. L. Polk & Co.	Image pg. A17
	Beverley G	R. L. Polk & Co.	Image pg. A17
	Brown H	R. L. Polk & Co.	Image pg. A17
	Dunlop J	R. L. Polk & Co.	Image pg. A17
	Frank J	R. L. Polk & Co.	Image pg. A17
	Franzen A	R. L. Polk & Co.	Image pg. A17
	Garrett A	R. L. Polk & Co.	Image pg. A17
	Gundry Max	R. L. Polk & Co.	Image pg. A17
	Heil M	R. L. Polk & Co.	Image pg. A17
	Horton D	R. L. Polk & Co.	Image pg. A17
	Jeffrey E	R. L. Polk & Co.	Image pg. A17
	Johnson M	R. L. Polk & Co.	Image pg. A17
	Johnston J	R. L. Polk & Co.	Image pg. A17

FINDINGS

<u>Year</u>	<u>Uses</u>	<u>Source</u>	
1980	Lamarr Haupt	R. L. Polk & Co.	Image pg. A17
	Lawton L	R. L. Polk & Co.	Image pg. A17
	Morgan T	R. L. Polk & Co.	Image pg. A17
	Nester M	R. L. Polk & Co.	Image pg. A17
	Neumann M	R. L. Polk & Co.	Image pg. A17
	Nevins J	R. L. Polk & Co.	Image pg. A17
	Nielsen H	R. L. Polk & Co.	Image pg. A17
	Rodriguez P	R. L. Polk & Co.	Image pg. A17
	Siu Man Wah	R. L. Polk & Co.	Image pg. A17
	Becker Frances R	R. L. Polk & Co.	Image pg. A16
	Peckhaen B M	R. L. Polk & Co.	Image pg. A16
	Me Gibbons Ethel	R. L. Polk & Co.	Image pg. A16
	Stiles Leona	R. L. Polk & Co.	Image pg. A16
	Howath M	R. L. Polk & Co.	Image pg. A16
	Skoien Alice	R. L. Polk & Co.	Image pg. A16
	Dawson Della	R. L. Polk & Co.	Image pg. A16
	N AJohnson Marie Mrs	R. L. Polk & Co.	Image pg. A16
	Galiup Wm A	R. L. Polk & Co.	Image pg. A16
	Chaney Nicholas J	R. L. Polk & Co.	Image pg. A16
	Moreno R S	R. L. Polk & Co.	Image pg. A16
	Sutter Jane	R. L. Polk & Co.	Image pg. A16
	Hudson Hazel	R. L. Polk & Co.	Image pg. A16
	Greig C J	R. L. Polk & Co.	Image pg. A16
	James Fred	R. L. Polk & Co.	Image pg. A16
	N Zych T	R. L. Polk & Co.	Image pg. A16
	Gates J	R. L. Polk & Co.	Image pg. A16
	Hess R	R. L. Polk & Co.	Image pg. A16
	Shelstead M I	R. L. Polk & Co.	Image pg. A16
	Beauchamp V M	R. L. Polk & Co.	Image pg. A16
	Mentzer Oscar D	R. L. Polk & Co.	Image pg. A16
	Bush F B	R. L. Polk & Co.	Image pg. A16
	Henry Geo T	R. L. Polk & Co.	Image pg. A16
	N Haupt M	R. L. Polk & Co.	Image pg. A16
	Durspek H	R. L. Polk & Co.	Image pg. A16
	Marino I M	R. L. Polk & Co.	Image pg. A16
	Asby C A	R. L. Polk & Co.	Image pg. A16
	Sica M E	R. L. Polk & Co.	Image pg. A16
	Buck Erma H	R. L. Polk & Co.	Image pg. A16

FINDINGS

<u>Year</u>	<u>Uses</u>	<u>Source</u>	
1980	Morgan V E	R. L. Polk & Co.	Image pg. A16
	Okey Ruth S	R. L. Polk & Co.	Image pg. A16
	Corday M L	R. L. Polk & Co.	Image pg. A16
	Hansen Ruth R	R. L. Polk & Co.	Image pg. A16
	Lucas Peter	R. L. Polk & Co.	Image pg. A16
	Valentine S W	R. L. Polk & Co.	Image pg. A16
	Moore C	R. L. Polk & Co.	Image pg. A16
	Robinson Arth	R. L. Polk & Co.	Image pg. A16
	Berube Louis J Mrs	R. L. Polk & Co.	Image pg. A17
	Cunningham C	R. L. Polk & Co.	Image pg. A17
	Kronfeld R	R. L. Polk & Co.	Image pg. A17
	Coutre F	R. L. Polk & Co.	Image pg. A17
	Bishop Fred W	R. L. Polk & Co.	Image pg. A17
	Taylor M B	R. L. Polk & Co.	Image pg. A17
	Ericson M G	R. L. Polk & Co.	Image pg. A17
	Lipkind Salmon M	R. L. Polk & Co.	Image pg. A17
	Isakowsky H	R. L. Polk & Co.	Image pg. A17
	Richeson Willie A	R. L. Polk & Co.	Image pg. A17
	N Bridwell Earl	R. L. Polk & Co.	Image pg. A17
	Montalbano Frank	R. L. Polk & Co.	Image pg. A17
	Wootten Ernest	R. L. Polk & Co.	Image pg. A17
	Osborne Milton A	R. L. Polk & Co.	Image pg. A17
	Morris L	R. L. Polk & Co.	Image pg. A17
	Ritch L D	R. L. Polk & Co.	Image pg. A17
	Denaco Kath M	R. L. Polk & Co.	Image pg. A17
	Bryan H H	R. L. Polk & Co.	Image pg. A17
	Martelet Gene L	R. L. Polk & Co.	Image pg. A17
	Taylor E	R. L. Polk & Co.	Image pg. A17
	Huntelman Kathryn	R. L. Polk & Co.	Image pg. A17
	Pendley R G	R. L. Polk & Co.	Image pg. A17
	Ryan H Dan	R. L. Polk & Co.	Image pg. A17
	N Minor R	R. L. Polk & Co.	Image pg. A17
	Hertel Charles	R. L. Polk & Co.	Image pg. A17
	N Cook Fred	R. L. Polk & Co.	Image pg. A17
	N Mc Keown R L Mrs	R. L. Polk & Co.	Image pg. A17
	Sorrento Towers Apartments	R. L. Polk & Co.	Image pg. A16
	N Fish Dorothy	R. L. Polk & Co.	Image pg. A16
	Vacant	R. L. Polk & Co.	Image pg. A16

FINDINGS

<u>Year</u>	<u>Uses</u>	<u>Source</u>	
1980	Batchelor Richd A	R. L. Polk & Co.	Image pg. A16
	Joyce E	R. L. Polk & Co.	Image pg. A16
	Quenzi Beatrice E	R. L. Polk & Co.	Image pg. A16
	Taylor S	R. L. Polk & Co.	Image pg. A16
	Solar B	R. L. Polk & Co.	Image pg. A16
	Brown L M	R. L. Polk & Co.	Image pg. A16
	Guilbert Mary E	R. L. Polk & Co.	Image pg. A16
	Nordstrom Vernice M Mrs	R. L. Polk & Co.	Image pg. A16
	Palmer L L	R. L. Polk & Co.	Image pg. A16
	Javier Joan B	R. L. Polk & Co.	Image pg. A16
	Waxman Irving	R. L. Polk & Co.	Image pg. A16
	Nolan James I	R. L. Polk & Co.	Image pg. A16
	Helbock Louis J	R. L. Polk & Co.	Image pg. A16
	Brown Geo E	R. L. Polk & Co.	Image pg. A16
	N Singer B T	R. L. Polk & Co.	Image pg. A16
	Fike Ottie B	R. L. Polk & Co.	Image pg. A16
	Me Ilwain Clara E	R. L. Polk & Co.	Image pg. A16
	Keller Gurdon E	R. L. Polk & Co.	Image pg. A16
	Thomas Franklin V	R. L. Polk & Co.	Image pg. A16
	Sheridan Mary L	R. L. Polk & Co.	Image pg. A16
	Bullen J	R. L. Polk & Co.	Image pg. A16
	Me Donald L	R. L. Polk & Co.	Image pg. A16
	Korz Albertus	R. L. Polk & Co.	Image pg. A16
	Wilmoth Ray	R. L. Polk & Co.	Image pg. A16
	Gibson Thos	R. L. Polk & Co.	Image pg. A16
	Me Dermott Harry	R. L. Polk & Co.	Image pg. A16
	Brown Hazel Mrs	R. L. Polk & Co.	Image pg. A16
	Berry M	R. L. Polk & Co.	Image pg. A16
	Wippler Florence	R. L. Polk & Co.	Image pg. A16
	Ward Edw J	R. L. Polk & Co.	Image pg. A16
	Maxwell M Mrs	R. L. Polk & Co.	Image pg. A16
	Infeld Barbara	R. L. Polk & Co.	Image pg. A16
	Menge P E	R. L. Polk & Co.	Image pg. A16
	Nolan G M	R. L. Polk & Co.	Image pg. A16
	Phillips M E	R. L. Polk & Co.	Image pg. A16
	N Fleming W	R. L. Polk & Co.	Image pg. A16
	Me Morrow James E	R. L. Polk & Co.	Image pg. A16
	Portik Joseph	R. L. Polk & Co.	Image pg. A16

FINDINGS

<u>Year</u>	<u>Uses</u>	<u>Source</u>	
1980	N Hegerle I A	R. L. Polk & Co.	Image pg. A16
	Steckline R C	R. L. Polk & Co.	Image pg. A16
	Sherbondy Eva R	R. L. Polk & Co.	Image pg. A16
	Schlüssel R	R. L. Polk & Co.	Image pg. A16
	Von Essen Marie	R. L. Polk & Co.	Image pg. A16
	N Douglas V	R. L. Polk & Co.	Image pg. A16
	Katz Elsa	R. L. Polk & Co.	Image pg. A16
	Anderson Ellen N	R. L. Polk & Co.	Image pg. A16
	Smith Franklin P	R. L. Polk & Co.	Image pg. A16
	No Return	R. L. Polk & Co.	Image pg. A16
	Wilson John C	R. L. Polk & Co.	Image pg. A16
	Blair Howard M	R. L. Polk & Co.	Image pg. A16
	Paulson Albert P	R. L. Polk & Co.	Image pg. A16
	Philpot M	R. L. Polk & Co.	Image pg. A16
Nease Florence	R. L. Polk & Co.	Image pg. A16	

2905 COWLEY WAY

<u>Year</u>	<u>Uses</u>	<u>Source</u>	
2013	TECHNOLOGY APPLICATION ASSOCIATE INC	Cole Information Services	
2006	SIRIANO David V	Haines Company, Inc.	Image pg. A2
	ODOM Linda	Haines Company, Inc.	Image pg. A2
	MANASSE Mark	Haines Company, Inc.	Image pg. A2
	HIGA V	Haines Company, Inc.	Image pg. A2
	CHRISTMAN Justin	Haines Company, Inc.	Image pg. A2
	AVILA Avelino	Haines Company, Inc.	Image pg. A2
	SMITH Jeffrey	Haines Company, Inc.	Image pg. A2
2000	HIGA V	Haines Company, Inc.	
	SIRIANO David V	Haines Company, Inc.	
1992	Siriano David V	PACIFIC BELL WHITE PAGES	
	Mistretta Michael John III	PACIFIC BELL WHITE PAGES	
	Mistretta Benny & Vince	PACIFIC BELL WHITE PAGES	
	Mistok Ted	PACIFIC BELL WHITE PAGES	
	Higa V	PACIFIC BELL WHITE PAGES	
1989	Siriano David V	Pacific Bell	
	Jones Barbara	Pacific Bell	
	Hill C R	Pacific Bell	
	Cook John E	Pacific Bell	
	Caves James D	Pacific Bell	

FINDINGS

2909 COWLEY WAY

<u>Year</u>	<u>Uses</u>	<u>Source</u>	
2006	ESCOBEDO Guillermo	Haines Company, Inc.	Image pg. A2
	EPSTEIN Alex	Haines Company, Inc.	Image pg. A2
	BOWMAN Jerome	Haines Company, Inc.	Image pg. A2
	WEINSTEIN Jake	Haines Company, Inc.	Image pg. A2
	SHERWIN Steve	Haines Company, Inc.	Image pg. A2
	REED Ferdinand	Haines Company, Inc.	Image pg. A2
	REAPE Raymond	Haines Company, Inc.	Image pg. A2
	NYGARD Cherie	Haines Company, Inc.	Image pg. A2
	NEGRETE Isabel	Haines Company, Inc.	Image pg. A2
	LOTT Bonnie	Haines Company, Inc.	Image pg. A2
	LANG Warren	Haines Company, Inc.	Image pg. A2
2000	KAUSHALL Philip	Haines Company, Inc.	Image pg. A2
	HUNTER Rock	Haines Company, Inc.	Image pg. A2
1992	GJERULFF D	Haines Company, Inc.	
	GORDON Gloria R	Haines Company, Inc.	
1989	Canfield Edith K	PACIFIC BELL WHITE PAGES	
	Burgess Aira	PACIFIC BELL WHITE PAGES	
	Burgess AH	PACIFIC BELL WHITE PAGES	
	Burgeson Thomas	PACIFIC BELL WHITE PAGES	
1989	Burgess A J	PACIFIC BELL WHITE PAGES	
	Pantell K	Pacific Bell	
	Dellefield Kenneth & Mary	Pacific Bell	
	Castleberry Jeffrey P	Pacific Bell	

2915 COWLEY WAY

<u>Year</u>	<u>Uses</u>	<u>Source</u>	
2013	CALIFORNIA COATINGS	Cole Information Services	
2008	YOUR MAGIC WAND JANITORIAL SERVICES	Cole Information Services	
	CALIFORNIA COATINGS	Cole Information Services	
2006	WIMBERLY J	Haines Company, Inc.	Image pg. A2
	WIMBERLY A	Haines Company, Inc.	Image pg. A2
	SANDEN Lynn	Haines Company, Inc.	Image pg. A2
	PATTERSON Angela	Haines Company, Inc.	Image pg. A2
	LISTER Sherry	Haines Company, Inc.	Image pg. A2
	HARRIS Shelley	Haines Company, Inc.	Image pg. A2
	DOYLE Scott	Haines Company, Inc.	Image pg. A2
	DEWITT Wendy	Haines Company, Inc.	Image pg. A2

FINDINGS

<u>Year</u>	<u>Uses</u>	<u>Source</u>	
2006	BELHUMEUR Diane	Haines Company, Inc.	Image pg. A2
	ANGRES Fred	Haines Company, Inc.	Image pg. A2
	ADAIR Leslie	Haines Company, Inc.	Image pg. A2
2000	HARCHARIK John C	Haines Company, Inc.	
	ANGRES Fred	Haines Company, Inc.	
1992	Mawh Iney CW .5.....	PACIFIC BELL WHITE PAGES	
	MawazInl Mark	PACIFIC BELL WHITE PAGES	
	Angres Fred	PACIFIC BELL WHITE PAGES	
1989	Vogel Leslie	Pacific Bell	
	Simpson J & B	Pacific Bell	
	Poinich P Jo	Pacific Bell	
	Angres Fred	Pacific Bell	
	Cutfield James	Pacific Bell	
	Lowrey Kelly	Pacific Bell	

2919 COWLEY WAY

<u>Year</u>	<u>Uses</u>	<u>Source</u>	
2006	MILLAR Gladys	Haines Company, Inc.	Image pg. A2
	MANSFIELD Joan	Haines Company, Inc.	Image pg. A2
	HILL Tommy E	Haines Company, Inc.	Image pg. A2
	FERRIS Constance	Haines Company, Inc.	Image pg. A2
2000	XXXX	Haines Company, Inc.	
1989	Burch Christina M	Pacific Bell	
	Parker Tari	Pacific Bell	
	Longmire Louis R & Becki	Pacific Bell	
	Johnston Becki	Pacific Bell	
1984	D Whidden Jack J	R. L. Polk & Co.	Image pg. A11
	C Johansson Oskar	R. L. Polk & Co.	Image pg. A11
	B Stark Peter	R. L. Polk & Co.	Image pg. A11
	A Mc Clanahan Terry	R. L. Polk & Co.	Image pg. A11
	Apartments	R. L. Polk & Co.	Image pg. A11
1980	D Vacant	R. L. Polk & Co.	Image pg. A17
	C Korstead K	R. L. Polk & Co.	Image pg. A17
	B Vacant	R. L. Polk & Co.	Image pg. A17
	A N Fichensher E	R. L. Polk & Co.	Image pg. A17
	Apartments	R. L. Polk & Co.	Image pg. A17

FINDINGS

2923 COWLEY WAY

<u>Year</u>	<u>Uses</u>	<u>Source</u>	
1984	Vacant	R. L. Polk & Co.	Image pg. A11
1980	Vacant	R. L. Polk & Co.	Image pg. A17

2925 COWLEY WAY

<u>Year</u>	<u>Uses</u>	<u>Source</u>	
2008	PATRICK SIEFNER PAINTING	Cole Information Services	
2006	BARRAT Kenneth	Haines Company, Inc.	Image pg. A2
	DOLAN Matthew	Haines Company, Inc.	Image pg. A2
	HOLTON Jackleen	Haines Company, Inc.	Image pg. A2
	MCPHEETERS William	Haines Company, Inc.	Image pg. A2
	PATRICK SIEFNER PAINTING	Haines Company, Inc.	Image pg. A2
	SEXTON Sandra	Haines Company, Inc.	Image pg. A2
	SIEFNER Patrick	Haines Company, Inc.	Image pg. A2
	WALKE Scott	Haines Company, Inc.	Image pg. A2
2000	DUBLIN Tim	Haines Company, Inc.	
	RASHID Doug	Haines Company, Inc.	
	STACK James D	Haines Company, Inc.	
1992	Eckert M E	PACIFIC BELL WHITE PAGES	
	Maclaughlin Ian	PACIFIC BELL WHITE PAGES	
	Maclaughlin K	PACIFIC BELL WHITE PAGES	
	Smith Deanna & Randy	PACIFIC BELL WHITE PAGES	
1989	Eckert M E	Pacific Bell	
	Parker Dawn	Pacific Bell	
	Patterson Michael	Pacific Bell	
	Simons Bernie	Pacific Bell	
	Jonilonis Jeff	Pacific Bell	
	Maas Brenda	Pacific Bell	
	1984	Apartments	R. L. Polk & Co.
A Anderson		R. L. Polk & Co.	Image pg. A11
B Schmitt Donna L		R. L. Polk & Co.	Image pg. A11
C No Return		R. L. Polk & Co.	Image pg. A11
D Hewitt Greg R		R. L. Polk & Co.	Image pg. A11
E Whitehead		R. L. Polk & Co.	Image pg. A11
F Eckert M E		R. L. Polk & Co.	Image pg. A11
G Lee W		R. L. Polk & Co.	Image pg. A11
H Halton James F		R. L. Polk & Co.	Image pg. A11
1980		Apartments	R. L. Polk & Co.
	A Vacant	R. L. Polk & Co.	Image pg. A17

FINDINGS

<u>Year</u>	<u>Uses</u>	<u>Source</u>	
1980	B N Greenberg G	R. L. Polk & Co.	Image pg. A17
	C Vacant	R. L. Polk & Co.	Image pg. A17
	D Hewitt Greg	R. L. Polk & Co.	Image pg. A17
	E Vacant	R. L. Polk & Co.	Image pg. A17
	F Eckert M E	R. L. Polk & Co.	Image pg. A17

2929 COWLEY WAY

<u>Year</u>	<u>Uses</u>	<u>Source</u>	
2008	NFINITI SPORTS UNLIMITED	Cole Information Services	
2006	AZHOCAR Marilyn	Haines Company, Inc.	Image pg. A2
	DIEKEN Nancy	Haines Company, Inc.	Image pg. A2
	DUMLAO Wendy	Haines Company, Inc.	Image pg. A2
	FOX Tricia	Haines Company, Inc.	Image pg. A2
	OLINZOCK Suzanne	Haines Company, Inc.	Image pg. A2
	OVERY Jeremy	Haines Company, Inc.	Image pg. A2
	RAFTERY Dixie	Haines Company, Inc.	Image pg. A2
	WOLLAM Patricia	Haines Company, Inc.	Image pg. A2
	WOS Susan	Haines Company, Inc.	Image pg. A2
2000	DINIUS J T	Haines Company, Inc.	
	DONOHUE K	Haines Company, Inc.	
	RECORD Jas R	Haines Company, Inc.	
1992	Eldridge G Parker	PACIFIC BELL WHITE PAGES	
	Eldridge Gina A	PACIFIC BELL WHITE PAGES	
	Jones Kirk C	PACIFIC BELL WHITE PAGES	
	Jones Kirk William	PACIFIC BELL WHITE PAGES	
	Jones Kristal.....	PACIFIC BELL WHITE PAGES	
	Jones Kristin.....	PACIFIC BELL WHITE PAGES	
	Jones Krystina	PACIFIC BELL WHITE PAGES	
	Jones	PACIFIC BELL WHITE PAGES	
	Jones L	PACIFIC BELL WHITE PAGES	
	Jones L	PACIFIC BELL WHITE PAGES	
	Jones L	PACIFIC BELL WHITE PAGES	
	Jones L	PACIFIC BELL WHITE PAGES	
	Jones L	PACIFIC BELL WHITE PAGES	
	Jones L	PACIFIC BELL WHITE PAGES	
	Jones L	PACIFIC BELL WHITE PAGES	
	Jones L	PACIFIC BELL WHITE PAGES	
	Jones L	PACIFIC BELL WHITE PAGES	
	Jones L	PACIFIC BELL WHITE PAGES	
	Jones L	PACIFIC BELL WHITE PAGES	
	Jones L	PACIFIC BELL WHITE PAGES	
	Record Jas R	PACIFIC BELL WHITE PAGES	
	Record Masters	PACIFIC BELL WHITE PAGES	

FINDINGS

<u>Year</u>	<u>Uses</u>	<u>Source</u>	
1989	Huffine Alan	Pacific Bell	
	Delore Michele	Pacific Bell	
	Jones Kirk C	Pacific Bell	
	Record Jas R	Pacific Bell	
1984	Apartments	R. L. Polk & Co.	Image pg. A11
	A Decker	R. L. Polk & Co.	Image pg. A11
	B Taniyama Jeffrey K	R. L. Polk & Co.	Image pg. A11
	C Johnson Curt	R. L. Polk & Co.	Image pg. A11
	D Collins L	R. L. Polk & Co.	Image pg. A11
	E Donahue A M	R. L. Polk & Co.	Image pg. A11
	F Madigan Gerald Nick	R. L. Polk & Co.	Image pg. A11
	G Trunnell Dennis	R. L. Polk & Co.	Image pg. A11
1980	H Johnson B	R. L. Polk & Co.	Image pg. A11
	Apartments	R. L. Polk & Co.	Image pg. A17
	A Vacant	R. L. Polk & Co.	Image pg. A17
	B N Taniyama J	R. L. Polk & Co.	Image pg. A17
	G Reeh C	R. L. Polk & Co.	Image pg. A17
	H N Johnson B	R. L. Polk & Co.	Image pg. A17

2930 COWLEY WAY

<u>Year</u>	<u>Uses</u>	<u>Source</u>	
2008	SHARS HORTORIUM LLC	Cole Information Services	
2006	CLAYTON Howard	Haines Company, Inc.	Image pg. A2
	DELANEY Bobble	Haines Company, Inc.	Image pg. A2
	FARAH J	Haines Company, Inc.	Image pg. A2
	GILGER C	Haines Company, Inc.	Image pg. A2
	GRAND Gregory	Haines Company, Inc.	Image pg. A2
	HINE Thomas	Haines Company, Inc.	Image pg. A2
	HORN Nancy	Haines Company, Inc.	Image pg. A2
	JASLOWSKI Hank	Haines Company, Inc.	Image pg. A2
	KLOEPFER William W	Haines Company, Inc.	Image pg. A2
	MATERN Chlristina	Haines Company, Inc.	Image pg. A2
	MCAVOY Francis E	Haines Company, Inc.	Image pg. A2
	MCDONNELL Ronald	Haines Company, Inc.	Image pg. A2
	MOE Helen	Haines Company, Inc.	Image pg. A2
	MOISES Miguel	Haines Company, Inc.	Image pg. A2
	MONAHAN Michaela	Haines Company, Inc.	Image pg. A2
OSBORN W E	Haines Company, Inc.	Image pg. A2	
RUBIN Herman	Haines Company, Inc.	Image pg. A2	

FINDINGS

<u>Year</u>	<u>Uses</u>	<u>Source</u>		
2006	SEXTON Sandra	Haines Company, Inc.	Image pg. A2	
	SHARGHI Bahieh	Haines Company, Inc.	Image pg. A2	
	SINNETT Angela K	Haines Company, Inc.	Image pg. A2	
	STURTEVANT H B Jr	Haines Company, Inc.	Image pg. A2	
	TATRE Robert	Haines Company, Inc.	Image pg. A2	
	WARDEIN Mabel	Haines Company, Inc.	Image pg. A2	
	APARTMENTS	Haines Company, Inc.	Image pg. A2	
	ARRONIZ Miguel	Haines Company, Inc.	Image pg. A2	
	BRIGGS Marion	Haines Company, Inc.	Image pg. A2	
2000	BROWN Stephen	Haines Company, Inc.	Image pg. A2	
	APARTMENTS	Haines Company, Inc.		
	ARRONIZ Miguel	Haines Company, Inc.		
	BALLANTINE Dick	Haines Company, Inc.		
	FARAH J	Haines Company, Inc.		
	FLEMING T L	Haines Company, Inc.		
	HORN Jade M	Haines Company, Inc.		
	HORN N J	Haines Company, Inc.		
	HOSEA Frank W	Haines Company, Inc.		
	JASLOWSKI Hank	Haines Company, Inc.		
	KLOEPFER William W	Haines Company, Inc.		
	LANDES George	Haines Company, Inc.		
	POSTLE Frank	Haines Company, Inc.		
	SD GAY MENS CHORUS	Haines Company, Inc.		
	SHARGHI Bahieh	Haines Company, Inc.		
	TARTRE R J Capt Usn	Haines Company, Inc.		
	WILT N J	Haines Company, Inc.		
	1992	Arroniz Miguel	PACIFIC BELL WHITE PAGES	
		Arroquy S	PACIFIC BELL WHITE PAGES	
Ballantine Dick		PACIFIC BELL WHITE PAGES		
Cange R		PACIFIC BELL WHITE PAGES		
Caton W Bryan		PACIFIC BELL WHITE PAGES		
Caton Wm Mackenzie		PACIFIC BELL WHITE PAGES		
Dean B		PACIFIC BELL WHITE PAGES		
Delaura Michael		PACIFIC BELL WHITE PAGES		
DeLaurentis A		PACIFIC BELL WHITE PAGES		
De Laurentis Anthony & Donna.....		PACIFIC BELL WHITE PAGES		
i Farah J		PACIFIC BELL WHITE PAGES		
Ho MN I&Jade M		PACIFIC BELL WHITE PAGES		

FINDINGS

<u>Year</u>	<u>Uses</u>	<u>Source</u>	
1992	Hosea Frank W	PACIFIC BELL WHITE PAGES	
	Hosea Nathaniel.....	PACIFIC BELL WHITE PAGES	
	Hosea R	PACIFIC BELL WHITE PAGES	
	Hosea R C	PACIFIC BELL WHITE PAGES	
	Jaslowski Hank	PACIFIC BELL WHITE PAGES	
	Kloepfer William W	PACIFIC BELL WHITE PAGES	
	: Landes George	PACIFIC BELL WHITE PAGES	
	Landes Jenny	PACIFIC BELL WHITE PAGES	
	Postle Frank	PACIFIC BELL WHITE PAGES	
	Pasties F J	PACIFIC BELL WHITE PAGES	
	Postlethwaite Clark A & Peggy I	PACIFIC BELL WHITE PAGES	
	Postlethwaite D	PACIFIC BELL WHITE PAGES	
	Sharghi Bahieh	PACIFIC BELL WHITE PAGES	
	Slavny David N	PACIFIC BELL WHITE PAGES	
	1989	Arroniz Miguel	Pacific Bell
Ballantine Dick		Pacific Bell	
Dean B		Pacific Bell	
Ehring Michael		Pacific Bell	
Farah J		Pacific Bell	
Horn N J & Jade M		Pacific Bell	
Horvath Tom		Pacific Bell	
Jaslowski Hank		Pacific Bell	
Postle Frank		Pacific Bell	
Sharghi Bahieh		Pacific Bell	
Williams Dale L		Pacific Bell	
Yenger P		Pacific Bell	
1984		Apartments	R. L. Polk & Co.
	Roltman Isaac	R. L. Polk & Co.	Image pg. A11
	Galbreath Wm N	R. L. Polk & Co.	Image pg. A11
	Fauteux Roger	R. L. Polk & Co.	Image pg. A11
	Phillips Warren	R. L. Polk & Co.	Image pg. A11
	Lopez Eduardo	R. L. Polk & Co.	Image pg. A11
	Sillen J	R. L. Polk & Co.	Image pg. A11
	Dekovic Goran	R. L. Polk & Co.	Image pg. A11
	Hoffman Chas D	R. L. Polk & Co.	Image pg. A11
	Aboumrad Wm	R. L. Polk & Co.	Image pg. A11
	Aboumrad R	R. L. Polk & Co.	Image pg. A11
Farah J	R. L. Polk & Co.	Image pg. A11	

FINDINGS

<u>Year</u>	<u>Uses</u>	<u>Source</u>	
1984	Galbreath Wm	R. L. Polk & Co.	Image pg. A11
	Davidson Nancy	R. L. Polk & Co.	Image pg. A11

2935 COWLEY WAY

<u>Year</u>	<u>Uses</u>	<u>Source</u>	
2008	WAVES FOREVER	Cole Information Services	
2006	COOPER Hilda	Haines Company, Inc.	Image pg. A2
	CUSHMAN Perry A	Haines Company, Inc.	Image pg. A2
	LANE Patricia	Haines Company, Inc.	Image pg. A2
	MANCUSI Mario	Haines Company, Inc.	Image pg. A2
	MIKITA Wayne	Haines Company, Inc.	Image pg. A2
	PARKER GRAHAM Cynthia	Haines Company, Inc.	Image pg. A2
	BREED Terry	Haines Company, Inc.	Image pg. A2
	REIS Maricy M	Haines Company, Inc.	Image pg. A2
	YOUNG Rita	Haines Company, Inc.	Image pg. A2
2000	HOLTGRAVE Michael W	Haines Company, Inc.	
	MIKITA Wayne	Haines Company, Inc.	
	MOUNT Wayne	Haines Company, Inc.	
1992	Gallagher V L	PACIFIC BELL WHITE PAGES	
	Holtgrave Michael W	PACIFIC BELL WHITE PAGES	
	Holtgrave Terry	PACIFIC BELL WHITE PAGES	
	Mikita Wayne	PACIFIC BELL WHITE PAGES	
	Mikitka Mike & Lori	PACIFIC BELL WHITE PAGES	
1989	Gallagher V L	Pacific Bell	
	Holtgrave Michael W	Pacific Bell	
	Johnson L	Pacific Bell	
	Mikita Wayne	Pacific Bell	
	Wilmott Donn S	Pacific Bell	
1984	D Havens R R	R. L. Polk & Co.	Image pg. A11
	E Pfeiffer Wayne	R. L. Polk & Co.	Image pg. A11
	F Baldwin F	R. L. Polk & Co.	Image pg. A11
	G Clark G R	R. L. Polk & Co.	Image pg. A11
	H Christensen L B	R. L. Polk & Co.	Image pg. A11
	Apartments	R. L. Polk & Co.	Image pg. A11
	A Sesak John R	R. L. Polk & Co.	Image pg. A11
	B Mount W	R. L. Polk & Co.	Image pg. A11
	C Gallagher V L	R. L. Polk & Co.	Image pg. A11
1980	Apartments	R. L. Polk & Co.	Image pg. A17
	A Vacant	R. L. Polk & Co.	Image pg. A17

FINDINGS

<u>Year</u>	<u>Uses</u>	<u>Source</u>	
1980	B N Mount R	R. L. Polk & Co.	Image pg. A17
	C N Gallagher V	R. L. Polk & Co.	Image pg. A17
	D N Young W	R. L. Polk & Co.	Image pg. A17
	E N Dunn G	R. L. Polk & Co.	Image pg. A17
	F N Bryant A	R. L. Polk & Co.	Image pg. A17
	G N Boyle J	R. L. Polk & Co.	Image pg. A17
	H Christensen L	R. L. Polk & Co.	Image pg. A17

2939 COWLEY WAY

<u>Year</u>	<u>Uses</u>	<u>Source</u>	
2006	GALANOS Konstantinos	Haines Company, Inc.	Image pg. A2
	HOLLIMAN Kenneth	Haines Company, Inc.	Image pg. A2
	PANEK Michelle	Haines Company, Inc.	Image pg. A2
	PESQUEIRA Jennifer	Haines Company, Inc.	Image pg. A2
	QUICK Treva	Haines Company, Inc.	Image pg. A2
	VITALE Patty	Haines Company, Inc.	Image pg. A2
2000	LEE Barbara K	Haines Company, Inc.	
	RAIDER Edgell Lorraine	Haines Company, Inc.	
	ROCHE C L	Haines Company, Inc.	
1992	Lee BK	PACIFIC BELL WHITE PAGES	
	Leonard James N	PACIFIC BELL WHITE PAGES	
	Roche CL	PACIFIC BELL WHITE PAGES	
	Roche Christopher C	PACIFIC BELL WHITE PAGES	
1989	Barone P M	Pacific Bell	
	Roche C L	Pacific Bell	
1984	Apartments	R. L. Polk & Co.	Image pg. A11
	H Vacant	R. L. Polk & Co.	Image pg. A11
	A Schnieder Phillip H	R. L. Polk & Co.	Image pg. A11
	B Hedrick M	R. L. Polk & Co.	Image pg. A11
	C Wiggins Herbert C	R. L. Polk & Co.	Image pg. A11
	D Schroeder R	R. L. Polk & Co.	Image pg. A11
	E Pease Mary C	R. L. Polk & Co.	Image pg. A11
	F Slabauch Bernadine	R. L. Polk & Co.	Image pg. A11
	G Carlos Salvador D	R. L. Polk & Co.	Image pg. A11
	H Holliman K	R. L. Polk & Co.	Image pg. A11
1980	Apartments	R. L. Polk & Co.	Image pg. A17
	H Vacant	R. L. Polk & Co.	Image pg. A17
	A N Schiender P	R. L. Polk & Co.	Image pg. A17
	B N Decreek D	R. L. Polk & Co.	Image pg. A17

FINDINGS

<u>Year</u>	<u>Uses</u>	<u>Source</u>	
1980	C N Wiggins H	R. L. Polk & Co.	Image pg. A17
	D Vacant	R. L. Polk & Co.	Image pg. A17
	E N Pease Mary	R. L. Polk & Co.	Image pg. A17
	F Vacant	R. L. Polk & Co.	Image pg. A17
	G N Holman H	R. L. Polk & Co.	Image pg. A17

2940 COWLEY WAY

<u>Year</u>	<u>Uses</u>	<u>Source</u>	
1984	Mission Bay Ridge	R. L. Polk & Co.	Image pg. A11
	Owings	R. L. Polk & Co.	Image pg. A11
	White Karen K	R. L. Polk & Co.	Image pg. A11
	Francis B J	R. L. Polk & Co.	Image pg. A11
	Hathaway Timothy J	R. L. Polk & Co.	Image pg. A11
1980	Mission Bay Ridge	R. L. Polk & Co.	Image pg. A17
	Thompson Dennis R	R. L. Polk & Co.	Image pg. A17
	White Karen K	R. L. Polk & Co.	Image pg. A17
	No Return	R. L. Polk & Co.	Image pg. A17
	Rice K	R. L. Polk & Co.	Image pg. A17

2959 COWLEY WAY

<u>Year</u>	<u>Uses</u>	<u>Source</u>	
1984	Apartments	R. L. Polk & Co.	Image pg. A11
	Schmoll Mark	R. L. Polk & Co.	Image pg. A11
	Venero Silvio	R. L. Polk & Co.	Image pg. A11
	Donally Edw J	R. L. Polk & Co.	Image pg. A11
	Grier Mary R	R. L. Polk & Co.	Image pg. A11

2963 COWLEY WAY

<u>Year</u>	<u>Uses</u>	<u>Source</u>	
1984	Apartments	R. L. Polk & Co.	Image pg. A11
	Vacant	R. L. Polk & Co.	Image pg. A11
	Rita Peter F	R. L. Polk & Co.	Image pg. A11
	Doyle Wm R	R. L. Polk & Co.	Image pg. A11
	Fister S E	R. L. Polk & Co.	Image pg. A11

2967 COWLEY WAY

<u>Year</u>	<u>Uses</u>	<u>Source</u>	
1984	Apartments	R. L. Polk & Co.	Image pg. A11
	Richards Oscar	R. L. Polk & Co.	Image pg. A11
	Carlson D J	R. L. Polk & Co.	Image pg. A11

FINDINGS

<u>Year</u>	<u>Uses</u>	<u>Source</u>	
1984	Kerney Wm N	R. L. Polk & Co.	Image pg. A11
	Taylor C	R. L. Polk & Co.	Image pg. A11

2971 COWLEY WAY

<u>Year</u>	<u>Uses</u>	<u>Source</u>	
1984	Apartments	R. L. Polk & Co.	Image pg. A11
	Vacant	R. L. Polk & Co.	Image pg. A11
	Kline D M	R. L. Polk & Co.	Image pg. A11
	Graham I M	R. L. Polk & Co.	Image pg. A11
	Wagner A L	R. L. Polk & Co.	Image pg. A11

2983 COWLEY WAY

<u>Year</u>	<u>Uses</u>	<u>Source</u>	
1984	Weiner Richd A	R. L. Polk & Co.	Image pg. A11
	No Return	R. L. Polk & Co.	Image pg. A11
	Vacant	R. L. Polk & Co.	Image pg. A11
	Apartments	R. L. Polk & Co.	Image pg. A11
	Vacant	R. L. Polk & Co.	Image pg. A11
	Brown E A	R. L. Polk & Co.	Image pg. A11

2987 COWLEY WAY

<u>Year</u>	<u>Uses</u>	<u>Source</u>	
1984	Skoglund N D	R. L. Polk & Co.	Image pg. A11
	Sandstrom M	R. L. Polk & Co.	Image pg. A11
	Apartments	R. L. Polk & Co.	Image pg. A11
	Abajian D Scott	R. L. Polk & Co.	Image pg. A11
	Skinner Gerald G	R. L. Polk & Co.	Image pg. A11

2991 COWLEY WAY

<u>Year</u>	<u>Uses</u>	<u>Source</u>	
1984	Steele B	R. L. Polk & Co.	Image pg. A11
	Fevold Dorothy A	R. L. Polk & Co.	Image pg. A11
	Parker David J	R. L. Polk & Co.	Image pg. A11
	Jopp T J	R. L. Polk & Co.	Image pg. A11
	Apartments	R. L. Polk & Co.	Image pg. A11

2995 COWLEY WAY

<u>Year</u>	<u>Uses</u>	<u>Source</u>	
1984	Wegner Steve D	R. L. Polk & Co.	Image pg. A11
	Cianci Frank J	R. L. Polk & Co.	Image pg. A11

FINDINGS

<u>Year</u>	<u>Uses</u>	<u>Source</u>	
1984	Ameika Nancy J	R. L. Polk & Co.	Image pg. A11
	Medeiros Francis	R. L. Polk & Co.	Image pg. A11
	Apartments	R. L. Polk & Co.	Image pg. A11

3010 COWLEY WAY

<u>Year</u>	<u>Uses</u>	<u>Source</u>	
2013	PATRICK SIEFNER PAINTING	Cole Information Services	
2008	MORENA BARBER SHOP	Cole Information Services	
2006	LAWSON Ben	Haines Company, Inc.	Image pg. A2
	LEE John B	Haines Company, Inc.	Image pg. A2
	MCCASSEY James	Haines Company, Inc.	Image pg. A2
	NILSSON Brian	Haines Company, Inc.	Image pg. A2
	POOL Jessica	Haines Company, Inc.	Image pg. A2
	RAFFERTY Chad	Haines Company, Inc.	Image pg. A2
	WARKENTIN Everett C	Haines Company, Inc.	Image pg. A2
	APARTMENTS	Haines Company, Inc.	Image pg. A2
	BENEDICT Lynn	Haines Company, Inc.	Image pg. A2
	CARDENAS Raul	Haines Company, Inc.	Image pg. A2
	EMMES Jonathan M	Haines Company, Inc.	Image pg. A2
	FAIRBROTHER Loretta	Haines Company, Inc.	Image pg. A2
	JUNAS G	Haines Company, Inc.	Image pg. A2
	KIISKI Anssi	Haines Company, Inc.	Image pg. A2
2000	KIMBERLIN Barbara C	Haines Company, Inc.	
	MCCURDY Michael J	Haines Company, Inc.	
	MURDOCK Ed	Haines Company, Inc.	
	OLIVEIRA Camila	Haines Company, Inc.	
	SEGERLIND Nathan L	Haines Company, Inc.	
	TAYLOR Leroy	Haines Company, Inc.	
	TOTH James	Haines Company, Inc.	
	VOSELLER John D	Haines Company, Inc.	
	APARTMENTS	Haines Company, Inc.	
	BAKER Sarah N	Haines Company, Inc.	
	BIZOT David	Haines Company, Inc.	
	BRADFORD Amanda L	Haines Company, Inc.	
	CANO Tad	Haines Company, Inc.	
	CARNEY J L	Haines Company, Inc.	
	EMMES Jonathan M	Haines Company, Inc.	
	FAIRBROTHER L	Haines Company, Inc.	
	FEASBY Jeff	Haines Company, Inc.	

FINDINGS

<u>Year</u>	<u>Uses</u>	<u>Source</u>	
2000	GIBSON Cheri	Haines Company, Inc.	
	GIBSON Cheri	Haines Company, Inc.	
	GIBSON Lou	Haines Company, Inc.	
	GIBSON Lou	Haines Company, Inc.	
	JOHNSON Debbie L	Haines Company, Inc.	
1992	Heazi Matthew	PACIFIC BELL WHITE PAGES	
	Merriman Donald A	PACIFIC BELL WHITE PAGES	
	Shock Paul	PACIFIC BELL WHITE PAGES	
	Stoll AM	PACIFIC BELL WHITE PAGES	
	Tuula Mark	PACIFIC BELL WHITE PAGES	
	Tuulik Arno	PACIFIC BELL WHITE PAGES	
	Tuve John & Harriet	PACIFIC BELL WHITE PAGES	
	Welch Scott & Kimberly	PACIFIC BELL WHITE PAGES	
	Welch Shelly.....	PACIFIC BELL WHITE PAGES	
	Williamson Jas C	PACIFIC BELL WHITE PAGES	
	Arndt Chris	PACIFIC BELL WHITE PAGES	
	Bennett Rose	PACIFIC BELL WHITE PAGES	
	Brown M	PACIFIC BELL WHITE PAGES	
	Crusberg Walter G	PACIFIC BELL WHITE PAGES	
	Gatti Roger	PACIFIC BELL WHITE PAGES	
1989	Brown M	Pacific Bell	
	Christian Annmarie	Pacific Bell	
	Coffman Sanford & Jennifer	Pacific Bell	
	Di Girolamo A J	Pacific Bell	
	Di Girolamo Camille	Pacific Bell	
	Dufour Peter	Pacific Bell	
	Eftekhari Parviz	Pacific Bell	
	Estes W R Ted Jr	Pacific Bell	
	Kavanagh Brian R	Pacific Bell	
	Keighley D	Pacific Bell	
	Stewart D M	Pacific Bell	
	Stoll A M	Pacific Bell	
	Tuttle Barbara B	Pacific Bell	
	Wahhab Camille	Pacific Bell	
	Webb Herbert S	Pacific Bell	
Wood Bill	Pacific Bell		
1984	Office Building	R. L. Polk & Co.	Image pg. A11
	A Galbreath Construction	R. L. Polk & Co.	Image pg. A11

FINDINGS

<u>Year</u>	<u>Uses</u>	<u>Source</u>	
1984	B Meer Diane J Interiors	R. L. Polk & Co.	Image pg. A11
	C Self Directed Placement Corp emp agcy	R. L. Polk & Co.	Image pg. A11
1980	Office Building	R. L. Polk & Co.	Image pg. A17
	A Galbreath Construction	R. L. Polk & Co.	Image pg. A17
	B Wirth Associates real est	R. L. Polk & Co.	Image pg. A17
	C Self Directed Placement Corp emp	R. L. Polk & Co.	Image pg. A17
1975	Kahn Irvin J Organization real eat	R. L. Polk & Co.	Image pg. A23
	developers	R. L. Polk & Co.	Image pg. A23
1970	KAHN IRVIN J ORGANIZATION THE	John M. Ducey	
	REAL EST 6 DLRS	John M. Ducey	
	KAHN IRVIN J LWYR	John M. Ducey	
	OETERMAN DONALD P LWYR	John M. Ducey	
	WIGGINS ROBT F LWYR	John M. Ducey	
	PENASQUITOS INC	John M. Ducey	
1966	KAHN IRVIN J ORGANIZATIONS	R. L. Polk & Co.	Image pg. A29
	REAL EST 6 DLRS	R. L. Polk & Co.	Image pg. A29
	KAHN IRVIN J LWYR	R. L. Polk & Co.	Image pg. A29
	THARP ROSS G LWYR	R. L. Polk & Co.	Image pg. A29
1961	Kahn Irvin J Organization	R. L. Polk & Co.	Image pg. A35

3020 COWLEY WAY

<u>Year</u>	<u>Uses</u>	<u>Source</u>	
2013	BAY RIDGE APARTMENTS	Cole Information Services	
2008	HARDBODIES ETC	Cole Information Services	
	BAY RIDGE APARTMENTS	Cole Information Services	
2006	BAY RIDGE APTS	Haines Company, Inc.	Image pg. A2
	BARNES Thomas G	Haines Company, Inc.	Image pg. A2
	BARRIE Joseph M	Haines Company, Inc.	Image pg. A2
	BAY RIDGE APTS	Haines Company, Inc.	Image pg. A2
	GUTIERREZ Carmen L	Haines Company, Inc.	Image pg. A2
	STARK Ryan	Haines Company, Inc.	Image pg. A2
	YATES Maureen K	Haines Company, Inc.	Image pg. A2
2000	BAY RIDGE APTS	Haines Company, Inc.	
	BARRIE Joseph M	Haines Company, Inc.	
	BAY RIDGE APTS	Haines Company, Inc.	
	CRESCENZO Vicent A	Haines Company, Inc.	
	KENT Bodil	Haines Company, Inc.	
	KINGSLEY Crystal	Haines Company, Inc.	
	KINGSLEY David	Haines Company, Inc.	

FINDINGS

<u>Year</u>	<u>Uses</u>	<u>Source</u>
2000	MCNAMARA Anna	Haines Company, Inc.
	MCNAMARA Quinn	Haines Company, Inc.
	WARKENTIN Everett C	Haines Company, Inc.
	YATES Maureen K	Haines Company, Inc.
1992	Barrie Joseph M	PACIFIC BELL WHITE PAGES
	Bay Ridge Apartments	PACIFIC BELL WHITE PAGES
	Degreenia T & J	PACIFIC BELL WHITE PAGES
	Dunn Patrick	PACIFIC BELL WHITE PAGES
	Herbeck Mark	PACIFIC BELL WHITE PAGES
	Kenyon Donald W	PACIFIC BELL WHITE PAGES
	Peterson Douglas A	PACIFIC BELL WHITE PAGES
	Peterson Douglas A & Elva	PACIFIC BELL WHITE PAGES
1989	Alshomrani Mohammed	Pacific Bell
	Anderson Oscar M & Dorothy L	Pacific Bell
	Anderson Richard P	Pacific Bell
	Aryannejad Bahram	Pacific Bell
	Barrie Joseph M	Pacific Bell
	Bay Ridge Apartments	Pacific Bell
	Charlton Robert	Pacific Bell
	Hunt Cal U	Pacific Bell
	Jawanda G S	Pacific Bell
	Kenyon Donald W	Pacific Bell
	Zachry David	Pacific Bell

COWLEY WAY W

2875 COWLEY WAY W

<u>Year</u>	<u>Uses</u>	<u>Source</u>
1992	Stiles Leona	PACIFIC BELL WHITE PAGES

DEERPARK DR

2859 DEERPARK DR

<u>Year</u>	<u>Uses</u>	<u>Source</u>
1952	Drumwright W E	R. L. Polk & Co. of California Image pg. A39

2860 DEERPARK DR

<u>Year</u>	<u>Uses</u>	<u>Source</u>
2006	DAVISBBCapt	Haines Company, Inc.
2000	DAVISBBCapt	Haines & Company Image pg. A5

FINDINGS

<u>Year</u>	<u>Uses</u>	<u>Source</u>	
1992	Davis B B Capt	PACIFIC BELL WHITE PAGES	
	Davis B I	PACIFIC BELL WHITE PAGES	
	Davis B J	PACIFIC BELL WHITE PAGES	
1989	Davis B B Capt	Pacific Bell	
1984	Davis Bayliss B	R. L. Polk & Co.	Image pg. A12
1980	Davis Bayliss B	R. L. Polk & Co.	Image pg. A18
1975	Davis Bayliss B	R. L. Polk & Co.	Image pg. A24
1970	DAVIS BAYLISS B	John M. Ducey	
1966	DAVIS BAYLISS	R. L. Polk & Co.	Image pg. A30
1961	Davis Bayliss B	R. L. Polk & Co.	Image pg. A36
1960	Davis B B Capt	The Pacific Telephone Telegraph Co.	
1955	Davis Baylus B	R. L. Polk & Co.	
1952	Davis B B	R. L. Polk & Co. of California	Image pg. A39

FIELD

5012 FIELD

<u>Year</u>	<u>Uses</u>	<u>Source</u>
1992	Williams Jeffrey	PACIFIC BELL WHITE PAGES
	Williams Jack	PACIFIC BELL WHITE PAGES
	Williams Jeffrey Allen	PACIFIC BELL WHITE PAGES
1960	Schuele Karl F	The Pacific Telephone Telegraph Co.
	Hosmer Jas H	The Pacific Telephone Telegraph Co.

5014 FIELD

<u>Year</u>	<u>Uses</u>	<u>Source</u>
1960	Shattuck Elizabeth J	The Pacific Telephone Telegraph Co.
	Schroeder Paul F	The Pacific Telephone Telegraph Co.
	De Cory Claudette K	The Pacific Telephone Telegraph Co.
	Barreras Stephen J	The Pacific Telephone Telegraph Co.
	Upton Barbara Louise	The Pacific Telephone Telegraph Co.

5018 FIELD

<u>Year</u>	<u>Uses</u>	<u>Source</u>
1992	Lewis JStockbridge	PACIFIC BELL WHITE PAGES
	Luther William B	PACIFIC BELL WHITE PAGES
1960	Payne Carol P	The Pacific Telephone Telegraph Co.

FINDINGS

5020 FIELD

<u>Year</u>	<u>Uses</u>	<u>Source</u>
1992	Grams Randall S	PACIFIC BELL WHITE PAGES
	Grams R L	PACIFIC BELL WHITE PAGES
1960	Singleton Kenneth C	The Pacific Telephone Telegraph Co.

5022 FIELD

<u>Year</u>	<u>Uses</u>	<u>Source</u>
1992	Aplikowsky JP	PACIFIC BELL WHITE PAGES
	Aplikowsky Daria	PACIFIC BELL WHITE PAGES

5024 FIELD

<u>Year</u>	<u>Uses</u>	<u>Source</u>
1960	Palamara Anthony	The Pacific Telephone Telegraph Co.
	Stiel Hans	The Pacific Telephone Telegraph Co.

5026 FIELD

<u>Year</u>	<u>Uses</u>	<u>Source</u>
1960	Davidson Richard	The Pacific Telephone Telegraph Co.

5028 FIELD

<u>Year</u>	<u>Uses</u>	<u>Source</u>
1992	Kantor A H	PACIFIC BELL WHITE PAGES
	Kantor Brian	PACIFIC BELL WHITE PAGES
	Kantor Chas A A.....	PACIFIC BELL WHITE PAGES
	Kantor Construction	PACIFIC BELL WHITE PAGES
1960	Grover Arthur C	The Pacific Telephone Telegraph Co.

5030 FIELD

<u>Year</u>	<u>Uses</u>	<u>Source</u>
1992	Patrick Lyle	PACIFIC BELL WHITE PAGES
	Patrick M	PACIFIC BELL WHITE PAGES
	Patrick M	PACIFIC BELL WHITE PAGES
1960	Gauert Wm B Lt	The Pacific Telephone Telegraph Co.

5081 FIELD

<u>Year</u>	<u>Uses</u>	<u>Source</u>
1960	Norman L L Duke	The Pacific Telephone Telegraph Co.
1955	Colker N	R. L. Polk & Co.

FINDINGS

FIELD ST

5018 FIELD ST

<u>Year</u>	<u>Uses</u>	<u>Source</u>	
2006	No Current Listing	Haines Company, Inc.	
2000	LEWISJ Stockbridge	Haines & Company	Image pg. A6
	THOMASChristy N	Haines & Company	Image pg. A6
1989	Luther William B & Mary	Pacific Bell	
	Lewis J Stockbridge	Pacific Bell	
1984	1/2 Lewis J Bradford	R. L. Polk & Co.	Image pg. A13
	Niehaus Elaine G Mrs	R. L. Polk & Co.	Image pg. A13
1980	N Clayton Lucille E	R. L. Polk & Co.	Image pg. A19
	Niehaus Elaine G Mrs	R. L. Polk & Co.	Image pg. A19
1975	Robinson Oda L Mrs	R. L. Polk & Co.	Image pg. A25
	Lukefahn Michl	R. L. Polk & Co.	Image pg. A25
1970	VACANT	John M. Ducey	
	GUNN DICK	John M. Ducey	
1966	THOMPSON GARY R	R. L. Polk & Co.	Image pg. A31
	VACANT	R. L. Polk & Co.	Image pg. A31
1961	1/2 Vacant	R. L. Polk & Co.	Image pg. A37
	Hulsey Royce G	R. L. Polk & Co.	Image pg. A37

5020 FIELD ST

<u>Year</u>	<u>Uses</u>	<u>Source</u>	
2006	No Current Listing	Haines Company, Inc.	
2000	GRAMS R L	Haines & Company	Image pg. A6
1989	Grams R L	Pacific Bell	
1984	1/2 Grams R L	R. L. Polk & Co.	Image pg. A13
	Meyer Randolph	R. L. Polk & Co.	Image pg. A13
1980	Blair Bridgett	R. L. Polk & Co.	Image pg. A19
	Meyer Randolph	R. L. Polk & Co.	Image pg. A19
1975	Singleton Kenneth	R. L. Polk & Co.	Image pg. A25
	Mizoff Edw	R. L. Polk & Co.	Image pg. A25
1970	VACANT	John M. Ducey	
	BOVEE OBT	John M. Ducey	
1966	VACANT	R. L. Polk & Co.	Image pg. A31
	KELBY CHARLES W	R. L. Polk & Co.	Image pg. A31
1961	1/2 Hadley Kenneth	R. L. Polk & Co.	Image pg. A37
	Whitman Curtis J	R. L. Polk & Co.	Image pg. A37

FINDINGS

5022 FIELD ST

<u>Year</u>	<u>Uses</u>	<u>Source</u>	
2000	ZHANG Xiaohu	Haines & Company	Image pg. A6
1984	No Return	R. L. Polk & Co.	Image pg. A13
	1/2 Jarman A J	R. L. Polk & Co.	Image pg. A13
1980	Marscher AI	R. L. Polk & Co.	Image pg. A19
	No Return	R. L. Polk & Co.	Image pg. A19
1975	Vacant	R. L. Polk & Co.	Image pg. A25
	Vacant	R. L. Polk & Co.	Image pg. A25
1970	VACANT	John M. Ducey	
	VACANT	John M. Ducey	
1966	WALLING EUG K	R. L. Polk & Co.	Image pg. A31
1961	1/2 Gay Archibald	R. L. Polk & Co.	Image pg. A37
	Vacant	R. L. Polk & Co.	Image pg. A37

5024 FIELD ST

<u>Year</u>	<u>Uses</u>	<u>Source</u>	
2006	COSTELLO Heather	Haines Company, Inc.	
2000	No Current Listing	Haines & Company	Image pg. A6
1989	Martin Jay	Pacific Bell	
1984	No Return	R. L. Polk & Co.	Image pg. A13
	1/2 Jones Lawrence	R. L. Polk & Co.	Image pg. A13
1980	Craig Leona Z Mrs	R. L. Polk & Co.	Image pg. A19
	N Jones Lawrence	R. L. Polk & Co.	Image pg. A19
1975	Craig Leona Z Mrs	R. L. Polk & Co.	Image pg. A25
	Williams Steven R	R. L. Polk & Co.	Image pg. A25
1970	STORY FLOYD L	John M. Ducey	
	4 REEVES KAREN	John M. Ducey	
1966	SOMERS RAYMOND	R. L. Polk & Co.	Image pg. A31
	NO RETURN	R. L. Polk & Co.	Image pg. A31
1961	Palmaro Anthony	R. L. Polk & Co.	Image pg. A37
	1/2 Mc Queary Frank B	R. L. Polk & Co.	Image pg. A37

5026 FIELD ST

<u>Year</u>	<u>Uses</u>	<u>Source</u>	
1989	Carlstrom C W	Pacific Bell	
1984	1/2 Carlstrom C W	R. L. Polk & Co.	Image pg. A13
	Medina Rolando J	R. L. Polk & Co.	Image pg. A13
1980	Carlstrom C W	R. L. Polk & Co.	Image pg. A19
	N !Martin Robt A	R. L. Polk & Co.	Image pg. A19

FINDINGS

<u>Year</u>	<u>Uses</u>	<u>Source</u>	
1975	Carlstrom C W	R. L. Polk & Co.	Image pg. A25
	Winterbottom Ellz Mrs	R. L. Polk & Co.	Image pg. A25
1970	K VACANT	John M. Ducey	
	VACANT	John M. Ducey	
1966	WIGGINS ORRIN G	R. L. Polk & Co.	Image pg. A31
	HENDRICKS DAVID C	R. L. Polk & Co.	Image pg. A31
1961	Vacant	R. L. Polk & Co.	Image pg. A37
	1/2 Lindsay John A	R. L. Polk & Co.	Image pg. A37

5028 FIELD ST

<u>Year</u>	<u>Uses</u>	<u>Source</u>	
2006	0 SEGOS Andrew	Haines Company, Inc.	
2000	BOscar KB	Haines & Company	Image pg. A6
	ANDERSON Mark	Haines & Company	Image pg. A6
1989	Gillespie L C	Pacific Bell	
1984	1/2 Van Alstyne Verna	R. L. Polk & Co.	Image pg. A13
	Hellmer Michl J	R. L. Polk & Co.	Image pg. A13
1980	N OBrien Gail	R. L. Polk & Co.	Image pg. A19
	Van Alatyne Verna	R. L. Polk & Co.	Image pg. A19
1975	Pe Uicano Rosa M Mrs	R. L. Polk & Co.	Image pg. A25
	Vacant	R. L. Polk & Co.	Image pg. A25
1970	B PELLICANO FRANK	John M. Ducey	
	GAGLIELONO ALFONSO P	John M. Ducey	
1966	CHRISTENSEN EJNAR	R. L. Polk & Co.	Image pg. A31
	GILBERT PAUL R	R. L. Polk & Co.	Image pg. A31
1961	Kelley Chas H	R. L. Polk & Co.	Image pg. A37
	1/2 Ferguson Arlie	R. L. Polk & Co.	Image pg. A37

5030 FIELD ST

<u>Year</u>	<u>Uses</u>	<u>Source</u>	
2006	CASSILLJ	Haines Company, Inc.	
2000	No Current Listing	Haines & Company	Image pg. A6
1989	Patrick Lyle	Pacific Bell	
1984	1/2 Landis Pat Mrs	R. L. Polk & Co.	Image pg. A13
	No Return	R. L. Polk & Co.	Image pg. A13
1980	Landis Pat Mrs	R. L. Polk & Co.	Image pg. A19
	N Pozzi Liborio	R. L. Polk & Co.	Image pg. A19
1975	Landis Pat Mrs	R. L. Polk & Co.	Image pg. A25
	Gousetis Patricia	R. L. Polk & Co.	Image pg. A25

FINDINGS

<u>Year</u>	<u>Uses</u>	<u>Source</u>	
1970	LANDIS PAT MRS COWDEN ROBT W	John M. Ducey John M. Ducey	
1966	VACANT FRANKE FRED A	R. L. Polk & Co. R. L. Polk & Co.	Image pg. A31 Image pg. A31
1961	1/4 Anfossi Joseph L Moore Jack	R. L. Polk & Co. R. L. Polk & Co.	Image pg. A37 Image pg. A37

5055 FIELD ST

<u>Year</u>	<u>Uses</u>	<u>Source</u>
2013	MOVING HELP	Cole Information Services

5081 FIELD ST

<u>Year</u>	<u>Uses</u>	<u>Source</u>	
2008	ATTARDS MINERAL	Cole Information Services	
2006	a ATTARDJohn	Haines Company, Inc.	
2000	No Current Listing	Haines & Company	Image pg. A6
1984	Kinshofer Geo H	R. L. Polk & Co.	Image pg. A13
1961	Norman Loren L	R. L. Polk & Co.	Image pg. A37
1952	Colker Nathan	R. L. Polk & Co. of California	Image pg. A40

S COWLEY WAY

2875 S COWLEY WAY

<u>Year</u>	<u>Uses</u>	<u>Source</u>
1992	Hertel Chas	PACIFIC BELL WHITE PAGES

FINDINGS

TARGET PROPERTY: ADDRESS NOT IDENTIFIED IN RESEARCH SOURCE

The following Target Property addresses were researched for this report, and the addresses were not identified in the research source.

Address Researched

3001 - 3089 Clairemont Dr &
2903 Burgener Blvd

Address Not Identified in Research Source

1995, 1991, 1976, 1971, 1965, 1962, 1956, 1952, 1950, 1948, 1945, 1943, 1940,
1938, 1933, 1927, 1921, 1907, 1903

ADJOINING PROPERTY: ADDRESSES NOT IDENTIFIED IN RESEARCH SOURCE

The following Adjoining Property addresses were researched for this report, and the addresses were not identified in research source.

Address Researched

3085 CLAIREMONT DR

Address Not Identified in Research Source

2013, 2008, 2006, 2000, 1995, 1991, 1989, 1985, 1984, 1980, 1976, 1975, 1971,
1970, 1966, 1965, 1962, 1961, 1960, 1956, 1955, 1952, 1950, 1948, 1945, 1943,
1940, 1938, 1933, 1927, 1921, 1907, 1903

2829 COWLEY WAY

2013, 2008, 1995, 1991, 1985, 1976, 1971, 1965, 1962, 1956, 1955, 1952, 1950,
1948, 1945, 1943, 1940, 1938, 1933, 1927, 1921, 1907, 1903

2832 COWLEY WAY

2013, 2008, 1995, 1991, 1985, 1976, 1971, 1965, 1962, 1956, 1955, 1952, 1950,
1948, 1945, 1943, 1940, 1938, 1933, 1927, 1921, 1907, 1903

2840 COWLEY WAY

2013, 2008, 1995, 1992, 1991, 1989, 1985, 1976, 1971, 1965, 1962, 1960, 1956,
1955, 1952, 1950, 1948, 1945, 1943, 1940, 1938, 1933, 1927, 1921, 1907, 1903

2841 COWLEY WAY

2013, 2008, 1995, 1992, 1991, 1989, 1985, 1976, 1971, 1965, 1962, 1956, 1955,
1952, 1950, 1948, 1945, 1943, 1940, 1938, 1933, 1927, 1921, 1907, 1903

2850 COWLEY WAY

2013, 2008, 2000, 1995, 1992, 1991, 1989, 1985, 1976, 1971, 1965, 1962, 1956,
1955, 1952, 1950, 1948, 1945, 1943, 1940, 1938, 1933, 1927, 1921, 1907, 1903

2859 DEERPARK DR

2013, 2008, 2006, 2000, 1995, 1992, 1991, 1989, 1985, 1984, 1980, 1976, 1975,
1971, 1970, 1966, 1965, 1962, 1961, 1960, 1956, 1955, 1950, 1948, 1945, 1943,
1940, 1938, 1933, 1927, 1921, 1907, 1903

2860 DEERPARK DR

2013, 2008, 1995, 1991, 1985, 1976, 1971, 1965, 1962, 1956, 1950, 1948, 1945,
1943, 1940, 1938, 1933, 1927, 1921, 1907, 1903

2868 BURGNER BLVD

2013, 2008, 2000, 1995, 1991, 1985, 1976, 1971, 1970, 1965, 1962, 1961, 1960,
1956, 1955, 1950, 1948, 1945, 1943, 1940, 1938, 1933, 1927, 1921, 1907, 1903

2869 BURGNER BLVD

2013, 2008, 1995, 1992, 1991, 1989, 1985, 1976, 1971, 1965, 1962, 1960, 1956,
1955, 1950, 1948, 1945, 1943, 1940, 1938, 1933, 1927, 1921, 1907, 1903

2869 BURGNER BLVD

2013, 2006, 2000, 1995, 1992, 1991, 1989, 1985, 1984, 1980, 1976, 1975, 1971,
1970, 1966, 1965, 1962, 1961, 1960, 1956, 1955, 1952, 1950, 1948, 1945, 1943,
1940, 1938, 1933, 1927, 1921, 1907, 1903

2874 BURGNER BLVD

2013, 2008, 1995, 1991, 1985, 1976, 1971, 1965, 1962, 1960, 1956, 1955, 1950,
1948, 1945, 1943, 1940, 1938, 1933, 1927, 1921, 1907, 1903

2874 COWLEY WAY

2013, 2008, 2006, 1995, 1992, 1991, 1989, 1985, 1984, 1980, 1976, 1975, 1971,
1970, 1966, 1965, 1962, 1961, 1960, 1956, 1955, 1952, 1950, 1948, 1945, 1943,
1940, 1938, 1933, 1927, 1921, 1907, 1903

2875 COWLEY WAY

2013, 2008, 1995, 1991, 1985, 1976, 1975, 1971, 1970, 1966, 1965, 1962, 1961,
1960, 1956, 1955, 1952, 1950, 1948, 1945, 1943, 1940, 1938, 1933, 1927, 1921,
1907, 1903

FINDINGS

Address Researched

Address Not Identified in Research Source

3062 CLAIREMONT DR	2013, 2008, 1995, 1991, 1985, 1976, 1971, 1965, 1962, 1961, 1960, 1956, 1955, 1952, 1950, 1948, 1945, 1943, 1940, 1938, 1933, 1927, 1921, 1907, 1903
3064 CLAIREMONT DR	2013, 2008, 2006, 2000, 1995, 1992, 1991, 1989, 1985, 1984, 1980, 1976, 1975, 1971, 1970, 1966, 1965, 1962, 1960, 1956, 1952, 1950, 1948, 1945, 1943, 1940, 1938, 1933, 1927, 1921, 1907, 1903
3066 CLAIREMONT DR	2008, 2006, 2000, 1995, 1992, 1991, 1989, 1985, 1984, 1980, 1976, 1975, 1971, 1970, 1966, 1965, 1962, 1961, 1960, 1956, 1955, 1952, 1950, 1948, 1945, 1943, 1940, 1938, 1933, 1927, 1921, 1907, 1903
3066 CLAIREMONT DR	2013, 2008, 1995, 1992, 1991, 1989, 1985, 1976, 1971, 1966, 1965, 1962, 1961, 1960, 1956, 1952, 1950, 1948, 1945, 1943, 1940, 1938, 1933, 1927, 1921, 1907, 1903
3070 CLAIREMONT DR	2013, 2008, 2006, 2000, 1995, 1992, 1991, 1989, 1985, 1984, 1980, 1976, 1975, 1971, 1970, 1966, 1965, 1962, 1960, 1956, 1952, 1950, 1948, 1945, 1943, 1940, 1938, 1933, 1927, 1921, 1907, 1903
3072 CLAIREMONT DR	2013, 2008, 2006, 2000, 1995, 1992, 1991, 1989, 1985, 1976, 1971, 1966, 1965, 1962, 1956, 1952, 1950, 1948, 1945, 1943, 1940, 1938, 1933, 1927, 1921, 1907, 1903
3076 CLAIREMONT DR	2013, 2008, 1995, 1991, 1985, 1976, 1971, 1965, 1962, 1960, 1956, 1952, 1950, 1948, 1945, 1943, 1940, 1938, 1933, 1927, 1921, 1907, 1903
3076 CLAIREMONT DR	2006, 2000, 1995, 1992, 1991, 1989, 1985, 1984, 1980, 1976, 1975, 1971, 1970, 1966, 1965, 1962, 1961, 1960, 1956, 1955, 1952, 1950, 1948, 1945, 1943, 1940, 1938, 1933, 1927, 1921, 1907, 1903
3091 CLAIREMONT DR	2006, 2000, 1995, 1992, 1991, 1989, 1985, 1984, 1980, 1976, 1975, 1971, 1970, 1966, 1965, 1962, 1961, 1960, 1956, 1955, 1952, 1950, 1948, 1945, 1943, 1940, 1938, 1933, 1927, 1921, 1907, 1903
3091 CLAIREMONT DR	2013, 2008, 1995, 1991, 1976, 1971, 1965, 1962, 1956, 1952, 1950, 1948, 1945, 1943, 1940, 1938, 1933, 1927, 1921, 1907, 1903
3093 CLAIREMONT DR	2013, 2008, 2006, 1995, 1991, 1985, 1976, 1971, 1966, 1965, 1962, 1961, 1960, 1956, 1955, 1952, 1950, 1948, 1945, 1943, 1940, 1938, 1933, 1927, 1921, 1907, 1903
5012 FIELD	2013, 2008, 2006, 2000, 1995, 1991, 1989, 1985, 1984, 1980, 1976, 1975, 1971, 1970, 1966, 1965, 1962, 1961, 1956, 1955, 1952, 1950, 1948, 1945, 1943, 1940, 1938, 1933, 1927, 1921, 1907, 1903
5014 FIELD	2013, 2008, 2006, 2000, 1995, 1992, 1991, 1989, 1985, 1984, 1980, 1976, 1975, 1971, 1970, 1966, 1965, 1962, 1961, 1956, 1955, 1952, 1950, 1948, 1945, 1943, 1940, 1938, 1933, 1927, 1921, 1907, 1903
5018 FIELD	2013, 2008, 2006, 2000, 1995, 1991, 1989, 1985, 1984, 1980, 1976, 1975, 1971, 1970, 1966, 1965, 1962, 1961, 1956, 1955, 1952, 1950, 1948, 1945, 1943, 1940, 1938, 1933, 1927, 1921, 1907, 1903
5018 FIELD ST	2013, 2008, 1995, 1992, 1991, 1985, 1976, 1971, 1965, 1962, 1960, 1956, 1955, 1952, 1950, 1948, 1945, 1943, 1940, 1938, 1933, 1927, 1921, 1907, 1903
5020 FIELD	2013, 2008, 2006, 2000, 1995, 1991, 1989, 1985, 1984, 1980, 1976, 1975, 1971, 1970, 1966, 1965, 1962, 1961, 1956, 1955, 1952, 1950, 1948, 1945, 1943, 1940, 1938, 1933, 1927, 1921, 1907, 1903
5020 FIELD ST	2013, 2008, 1995, 1992, 1991, 1985, 1976, 1971, 1965, 1962, 1960, 1956, 1955, 1952, 1950, 1948, 1945, 1943, 1940, 1938, 1933, 1927, 1921, 1907, 1903
5022 FIELD	2013, 2008, 2006, 2000, 1995, 1991, 1989, 1985, 1984, 1980, 1976, 1975, 1971, 1970, 1966, 1965, 1962, 1961, 1960, 1956, 1955, 1952, 1950, 1948, 1945, 1943, 1940, 1938, 1933, 1927, 1921, 1907, 1903

FINDINGS

Address Researched

Address Not Identified in Research Source

5022 FIELD ST	2013, 2008, 2006, 1995, 1992, 1991, 1989, 1985, 1976, 1971, 1965, 1962, 1960, 1956, 1955, 1952, 1950, 1948, 1945, 1943, 1940, 1938, 1933, 1927, 1921, 1907, 1903
5024 FIELD	2013, 2008, 2006, 2000, 1995, 1992, 1991, 1989, 1985, 1984, 1980, 1976, 1975, 1971, 1970, 1966, 1965, 1962, 1961, 1956, 1955, 1952, 1950, 1948, 1945, 1943, 1940, 1938, 1933, 1927, 1921, 1907, 1903
5024 FIELD ST	2013, 2008, 1995, 1992, 1991, 1985, 1976, 1971, 1965, 1962, 1960, 1956, 1955, 1952, 1950, 1948, 1945, 1943, 1940, 1938, 1933, 1927, 1921, 1907, 1903
5026 FIELD	2013, 2008, 2006, 2000, 1995, 1992, 1991, 1989, 1985, 1984, 1980, 1976, 1975, 1971, 1970, 1966, 1965, 1962, 1961, 1956, 1955, 1952, 1950, 1948, 1945, 1943, 1940, 1938, 1933, 1927, 1921, 1907, 1903
5026 FIELD ST	2013, 2008, 2006, 2000, 1995, 1992, 1991, 1985, 1976, 1971, 1965, 1962, 1960, 1956, 1955, 1952, 1950, 1948, 1945, 1943, 1940, 1938, 1933, 1927, 1921, 1907, 1903
5028 FIELD	2013, 2008, 2006, 2000, 1995, 1991, 1989, 1985, 1984, 1980, 1976, 1975, 1971, 1970, 1966, 1965, 1962, 1961, 1956, 1955, 1952, 1950, 1948, 1945, 1943, 1940, 1938, 1933, 1927, 1921, 1907, 1903
5028 FIELD ST	2013, 2008, 1995, 1992, 1991, 1985, 1976, 1971, 1965, 1962, 1960, 1956, 1955, 1952, 1950, 1948, 1945, 1943, 1940, 1938, 1933, 1927, 1921, 1907, 1903
5030 FIELD	2013, 2008, 2006, 2000, 1995, 1991, 1989, 1985, 1984, 1980, 1976, 1975, 1971, 1970, 1966, 1965, 1962, 1961, 1956, 1955, 1952, 1950, 1948, 1945, 1943, 1940, 1938, 1933, 1927, 1921, 1907, 1903
5030 FIELD ST	2013, 2008, 1995, 1992, 1991, 1985, 1976, 1971, 1965, 1962, 1960, 1956, 1955, 1952, 1950, 1948, 1945, 1943, 1940, 1938, 1933, 1927, 1921, 1907, 1903
5055 FIELD ST	2008, 2006, 2000, 1995, 1992, 1991, 1989, 1985, 1984, 1980, 1976, 1975, 1971, 1970, 1966, 1965, 1962, 1961, 1960, 1956, 1955, 1952, 1950, 1948, 1945, 1943, 1940, 1938, 1933, 1927, 1921, 1907, 1903
5081 FIELD	2013, 2008, 2006, 2000, 1995, 1992, 1991, 1989, 1985, 1984, 1980, 1976, 1975, 1971, 1970, 1966, 1965, 1962, 1961, 1956, 1952, 1950, 1948, 1945, 1943, 1940, 1938, 1933, 1927, 1921, 1907, 1903
5081 FIELD ST	2013, 2008, 1995, 1992, 1991, 1989, 1985, 1980, 1976, 1975, 1971, 1970, 1966, 1965, 1962, 1960, 1956, 1955, 1950, 1948, 1945, 1943, 1940, 1938, 1933, 1927, 1921, 1907, 1903
5081 FIELD ST	2013, 2006, 2000, 1995, 1992, 1991, 1989, 1985, 1984, 1980, 1976, 1975, 1971, 1970, 1966, 1965, 1962, 1961, 1960, 1956, 1955, 1952, 1950, 1948, 1945, 1943, 1940, 1938, 1933, 1927, 1921, 1907, 1903

Source Page Images Appendix

CLAIREMONT DR 2006

SAN DIEGO NORTH

THE HAINE'S DIRECTORY

2006

CLAIREMONT DR

Table listing various businesses and services in San Diego North, including addresses and phone numbers.

Table listing various businesses and services in San Diego North, including addresses and phone numbers.

Table listing various businesses and services in San Diego North, including addresses and phone numbers.

Table listing various businesses and services in San Diego North, including addresses and phone numbers.

© HAINE'S & CO., INC. INFORMATION ON THIS PAGE MAY NOT BE KEYPHUNDED, ENTERED INTO A COMPUTER OR PHOTOCOPIED, IN ANY MANNER WHATSOEVER EXCEPT AS AUTHORIZED IN WRITING BY HAINE'S & CO., INC.

COWLEY WAY 2000

Table listing real estate listings for Cowley Way 2000, including addresses, agent names, and phone numbers.

Table listing real estate listings for Coyote Rd 91901 Alpine, including addresses, agent names, and phone numbers.

Table listing real estate listings for Cradle Mtn Ln 92040 Lakeside, including addresses, agent names, and phone numbers.

Table listing real estate listings for Cranberry Ct 92154 San Diego, including addresses, agent names, and phone numbers.

Table listing real estate listings for Crary 91942 La Mesa, including addresses, agent names, and phone numbers.

COPYRIGHT HAINES & CO., INC. INFORMATION ON THIS PAGE MAY NOT BE KEYPLUNCHED, ENTERED INTO A COMPUTER OR PHOTOCOPIED, IN ANY MANNER WHATSOEVER EXCEPT AS AUTHORIZED IN WRITING BY HAINES & CO., INC.

FIELD ST 2000

FERN AV

Table listing properties on FERN AV, including addresses like 1414, 1406, 1402, 1400, 1404, 1408, 1412, 1416, 1420, 1424, 1428, 1432, 1436, 1440, 1444, 1448, 1452, 1456, 1460, 1464, 1468, 1472, 1476, 1480, 1484, 1488, 1492, 1496, 1500, 1504, 1508, 1512, 1516, 1520, 1524, 1528, 1532, 1536, 1540, 1544, 1548, 1552, 1556, 1560, 1564, 1568, 1572, 1576, 1580, 1584, 1588, 1592, 1596, 1600, 1604, 1608, 1612, 1616, 1620, 1624, 1628, 1632, 1636, 1640, 1644, 1648, 1652, 1656, 1660, 1664, 1668, 1672, 1676, 1680, 1684, 1688, 1692, 1696, 1700, 1704, 1708, 1712, 1716, 1720, 1724, 1728, 1732, 1736, 1740, 1744, 1748, 1752, 1756, 1760, 1764, 1768, 1772, 1776, 1780, 1784, 1788, 1792, 1796, 1800, 1804, 1808, 1812, 1816, 1820, 1824, 1828, 1832, 1836, 1840, 1844, 1848, 1852, 1856, 1860, 1864, 1868, 1872, 1876, 1880, 1884, 1888, 1892, 1896, 1900, 1904, 1908, 1912, 1916, 1920, 1924, 1928, 1932, 1936, 1940, 1944, 1948, 1952, 1956, 1960, 1964, 1968, 1972, 1976, 1980, 1984, 1988, 1992, 1996, 2000.

FERN CNYN RD (98) 91335 JAMUL

FERN GLEN 92037 LA JOLLA

Table listing properties on FERN GLEN, including addresses like 300, 302, 304, 306, 308, 310, 312, 314, 316, 318, 320, 322, 324, 326, 328, 330, 332, 334, 336, 338, 340, 342, 344, 346, 348, 350, 352, 354, 356, 358, 360, 362, 364, 366, 368, 370, 372, 374, 376, 378, 380, 382, 384, 386, 388, 390, 392, 394, 396, 398, 400, 402, 404, 406, 408, 410, 412, 414, 416, 418, 420, 422, 424, 426, 428, 430, 432, 434, 436, 438, 440, 442, 444, 446, 448, 450, 452, 454, 456, 458, 460, 462, 464, 466, 468, 470, 472, 474, 476, 478, 480, 482, 484, 486, 488, 490, 492, 494, 496, 498, 500, 502, 504, 506, 508, 510, 512, 514, 516, 518, 520, 522, 524, 526, 528, 530, 532, 534, 536, 538, 540, 542, 544, 546, 548, 550, 552, 554, 556, 558, 560, 562, 564, 566, 568, 570, 572, 574, 576, 578, 580, 582, 584, 586, 588, 590, 592, 594, 596, 598, 600, 602, 604, 606, 608, 610, 612, 614, 616, 618, 620, 622, 624, 626, 628, 630, 632, 634, 636, 638, 640, 642, 644, 646, 648, 650, 652, 654, 656, 658, 660, 662, 664, 666, 668, 670, 672, 674, 676, 678, 680, 682, 684, 686, 688, 690, 692, 694, 696, 698, 700, 702, 704, 706, 708, 710, 712, 714, 716, 718, 720, 722, 724, 726, 728, 730, 732, 734, 736, 738, 740, 742, 744, 746, 748, 750, 752, 754, 756, 758, 760, 762, 764, 766, 768, 770, 772, 774, 776, 778, 780, 782, 784, 786, 788, 790, 792, 794, 796, 798, 800, 802, 804, 806, 808, 810, 812, 814, 816, 818, 820, 822, 824, 826, 828, 830, 832, 834, 836, 838, 840, 842, 844, 846, 848, 850, 852, 854, 856, 858, 860, 862, 864, 866, 868, 870, 872, 874, 876, 878, 880, 882, 884, 886, 888, 890, 892, 894, 896, 898, 900, 902, 904, 906, 908, 910, 912, 914, 916, 918, 920, 922, 924, 926, 928, 930, 932, 934, 936, 938, 940, 942, 944, 946, 948, 950, 952, 954, 956, 958, 960, 962, 964, 966, 968, 970, 972, 974, 976, 978, 980, 982, 984, 986, 988, 990, 992, 994, 996, 998, 1000.

Table listing properties on FERNHILL WAY 92020 EL CAJON, including addresses like 3107, 3109, 3111, 3113, 3115, 3117, 3119, 3121, 3123, 3125, 3127, 3129, 3131, 3133, 3135, 3137, 3139, 3141, 3143, 3145, 3147, 3149, 3151, 3153, 3155, 3157, 3159, 3161, 3163, 3165, 3167, 3169, 3171, 3173, 3175, 3177, 3179, 3181, 3183, 3185, 3187, 3189, 3191, 3193, 3195, 3197, 3199, 3201, 3203, 3205, 3207, 3209, 3211, 3213, 3215, 3217, 3219, 3221, 3223, 3225, 3227, 3229, 3231, 3233, 3235, 3237, 3239, 3241, 3243, 3245, 3247, 3249, 3251, 3253, 3255, 3257, 3259, 3261, 3263, 3265, 3267, 3269, 3271, 3273, 3275, 3277, 3279, 3281, 3283, 3285, 3287, 3289, 3291, 3293, 3295, 3297, 3299, 3301, 3303, 3305, 3307, 3309, 3311, 3313, 3315, 3317, 3319, 3321, 3323, 3325, 3327, 3329, 3331, 3333, 3335, 3337, 3339, 3341, 3343, 3345, 3347, 3349, 3351, 3353, 3355, 3357, 3359, 3361, 3363, 3365, 3367, 3369, 3371, 3373, 3375, 3377, 3379, 3381, 3383, 3385, 3387, 3389, 3391, 3393, 3395, 3397, 3399, 3401, 3403, 3405, 3407, 3409, 3411, 3413, 3415, 3417, 3419, 3421, 3423, 3425, 3427, 3429, 3431, 3433, 3435, 3437, 3439, 3441, 3443, 3445, 3447, 3449, 3451, 3453, 3455, 3457, 3459, 3461, 3463, 3465, 3467, 3469, 3471, 3473, 3475, 3477, 3479, 3481, 3483, 3485, 3487, 3489, 3491, 3493, 3495, 3497, 3499, 3501, 3503, 3505, 3507, 3509, 3511, 3513, 3515, 3517, 3519, 3521, 3523, 3525, 3527, 3529, 3531, 3533, 3535, 3537, 3539, 3541, 3543, 3545, 3547, 3549, 3551, 3553, 3555, 3557, 3559, 3561, 3563, 3565, 3567, 3569, 3571, 3573, 3575, 3577, 3579, 3581, 3583, 3585, 3587, 3589, 3591, 3593, 3595, 3597, 3599, 3601, 3603, 3605, 3607, 3609, 3611, 3613, 3615, 3617, 3619, 3621, 3623, 3625, 3627, 3629, 3631, 3633, 3635, 3637, 3639, 3641, 3643, 3645, 3647, 3649, 3651, 3653, 3655, 3657, 3659, 3661, 3663, 3665, 3667, 3669, 3671, 3673, 3675, 3677, 3679, 3681, 3683, 3685, 3687, 3689, 3691, 3693, 3695, 3697, 3699, 3701, 3703, 3705, 3707, 3709, 3711, 3713, 3715, 3717, 3719, 3721, 3723, 3725, 3727, 3729, 3731, 3733, 3735, 3737, 3739, 3741, 3743, 3745, 3747, 3749, 3751, 3753, 3755, 3757, 3759, 3761, 3763, 3765, 3767, 3769, 3771, 3773, 3775, 3777, 3779, 3781, 3783, 3785, 3787, 3789, 3791, 3793, 3795, 3797, 3799, 3801, 3803, 3805, 3807, 3809, 3811, 3813, 3815, 3817, 3819, 3821, 3823, 3825, 3827, 3829, 3831, 3833, 3835, 3837, 3839, 3841, 3843, 3845, 3847, 3849, 3851, 3853, 3855, 3857, 3859, 3861, 3863, 3865, 3867, 3869, 3871, 3873, 3875, 3877, 3879, 3881, 3883, 3885, 3887, 3889, 3891, 3893, 3895, 3897, 3899, 3901, 3903, 3905, 3907, 3909, 3911, 3913, 3915, 3917, 3919, 3921, 3923, 3925, 3927, 3929, 3931, 3933, 3935, 3937, 3939, 3941, 3943, 3945, 3947, 3949, 3951, 3953, 3955, 3957, 3959, 3961, 3963, 3965, 3967, 3969, 3971, 3973, 3975, 3977, 3979, 3981, 3983, 3985, 3987, 3989, 3991, 3993, 3995, 3997, 3999, 4001, 4003, 4005, 4007, 4009, 4011, 4013, 4015, 4017, 4019, 4021, 4023, 4025, 4027, 4029, 4031, 4033, 4035, 4037, 4039, 4041, 4043, 4045, 4047, 4049, 4051, 4053, 4055, 4057, 4059, 4061, 4063, 4065, 4067, 4069, 4071, 4073, 4075, 4077, 4079, 4081, 4083, 4085, 4087, 4089, 4091, 4093, 4095, 4097, 4099, 4101, 4103, 4105, 4107, 4109, 4111, 4113, 4115, 4117, 4119, 4121, 4123, 4125, 4127, 4129, 4131, 4133, 4135, 4137, 4139, 4141, 4143, 4145, 4147, 4149, 4151, 4153, 4155, 4157, 4159, 4161, 4163, 4165, 4167, 4169, 4171, 4173, 4175, 4177, 4179, 4181, 4183, 4185, 4187, 4189, 4191, 4193, 4195, 4197, 4199, 4201, 4203, 4205, 4207, 4209, 4211, 4213, 4215, 4217, 4219, 4221, 4223, 4225, 4227, 4229, 4231, 4233, 4235, 4237, 4239, 4241, 4243, 4245, 4247, 4249, 4251, 4253, 4255, 4257, 4259, 4261, 4263, 4265, 4267, 4269, 4271, 4273, 4275, 4277, 4279, 4281, 4283, 4285, 4287, 4289, 4291, 4293, 4295, 4297, 4299, 4301, 4303, 4305, 4307, 4309, 4311, 4313, 4315, 4317, 4319, 4321, 4323, 4325, 4327, 4329, 4331, 4333, 4335, 4337, 4339, 4341, 4343, 4345, 4347, 4349, 4351, 4353, 4355, 4357, 4359, 4361, 4363, 4365, 4367, 4369, 4371, 4373, 4375, 4377, 4379, 4381, 4383, 4385, 4387, 4389, 4391, 4393, 4395, 4397, 4399, 4401, 4403, 4405, 4407, 4409, 4411, 4413, 4415, 4417, 4419, 4421, 4423, 4425, 4427, 4429, 4431, 4433, 4435, 4437, 4439, 4441, 4443, 4445, 4447, 4449, 4451, 4453, 4455, 4457, 4459, 4461, 4463, 4465, 4467, 4469, 4471, 4473, 4475, 4477, 4479, 4481, 4483, 4485, 4487, 4489, 4491, 4493, 4495, 4497, 4499, 4501, 4503, 4505, 4507, 4509, 4511, 4513, 4515, 4517, 4519, 4521, 4523, 4525, 4527, 4529, 4531, 4533, 4535, 4537, 4539, 4541, 4543, 4545, 4547, 4549, 4551, 4553, 4555, 4557, 4559, 4561, 4563, 4565, 4567, 4569, 4571, 4573, 4575, 4577, 4579, 4581, 4583, 4585, 4587, 4589, 4591, 4593, 4595, 4597, 4599, 4601, 4603, 4605, 4607, 4609, 4611, 4613, 4615, 4617, 4619, 4621, 4623, 4625, 4627, 4629, 4631, 4633, 4635, 4637, 4639, 4641, 4643, 4645, 4647, 4649, 4651, 4653, 4655, 4657, 4659, 4661, 4663, 4665, 4667, 4669, 4671, 4673, 4675, 4677, 4679, 4681, 4683, 4685, 4687, 4689, 4691, 4693, 4695, 4697, 4699, 4701, 4703, 4705, 4707, 4709, 4711, 4713, 4715, 4717, 4719, 4721, 4723, 4725, 4727, 4729, 4731, 4733, 4735, 4737, 4739, 4741, 4743, 4745, 4747, 4749, 4751, 4753, 4755, 4757, 4759, 4761, 4763, 4765, 4767, 4769, 4771, 4773, 4775, 4777, 4779, 4781, 4783, 4785, 4787, 4789, 4791, 4793, 4795, 4797, 4799, 4801, 4803, 4805, 4807, 4809, 4811, 4813, 4815, 4817, 4819, 4821, 4823, 4825, 4827, 4829, 4831, 4833, 4835, 4837, 4839, 4841, 4843, 4845, 4847, 4849, 4851, 4853, 4855, 4857, 4859, 4861, 4863, 4865, 4867, 4869, 4871, 4873, 4875, 4877, 4879, 4881, 4883, 4885, 4887, 4889, 4891, 4893, 4895, 4897, 4899, 4901, 4903, 4905, 4907, 4909, 4911, 4913, 4915, 4917, 4919, 4921, 4923, 4925, 4927, 4929, 4931, 4933, 4935, 4937, 4939, 4941, 4943, 4945, 4947, 4949, 4951, 4953, 4955, 4957, 4959, 4961, 4963, 4965, 4967, 4969, 4971, 4973, 4975, 4977, 4979, 4981, 4983, 4985, 4987, 4989, 4991, 4993, 4995, 4997, 4999, 5001, 5003, 5005, 5007, 5009, 5011, 5013, 5015, 5017, 5019, 5021, 5023, 5025, 5027, 5029, 5031, 5033, 5035, 5037, 5039, 5041, 5043, 5045, 5047, 5049, 5051, 5053, 5055, 5057, 5059, 5061, 5063, 5065, 5067, 5069, 5071, 5073, 5075, 5077, 5079, 5081, 5083, 5085, 5087, 5089, 5091, 5093, 5095, 5097, 5099, 5101, 5103, 5105, 5107, 5109, 5111, 5113, 5115, 5117, 5119, 5121, 5123, 5125, 5127, 5129, 5131, 5133, 5135, 5137, 5139, 5141, 5143, 5145, 5147, 5149, 5151, 5153, 5155, 5157, 5159, 5161, 5163, 5165, 5167, 5169, 5171, 5173, 5175, 5177, 5179, 5181, 5183, 5185, 5187, 5189, 5191, 5193, 5195, 5197, 5199, 5201, 5203, 5205, 5207, 5209, 5211, 5213, 5215, 5217, 5219, 5221, 5223, 5225, 5227, 5229, 5231, 5233, 5235, 5237, 5239, 5241, 5243, 5245, 5247, 5249, 5251, 5253, 5255, 5257, 5259, 5261, 5263, 5265, 5267, 5269, 5271, 5273, 5275, 5277, 5279, 5281, 5283, 5285, 5287, 5289, 5291, 5293, 5295, 5297, 5299, 5301, 5303, 5305, 5307, 5309, 5311, 5313, 5315, 5317, 5319, 5321, 5323, 5325, 5327, 5329, 5331, 5333, 5335, 5337, 5339, 5341, 5343, 5345, 5347, 5349, 5351, 5353, 5355, 5357, 5359, 5361, 5363, 5365, 5367, 5369, 5371, 5373, 5375, 5377, 5379, 5381, 5383, 5385, 5387, 5389, 5391, 5393, 5395, 5397, 5399, 5401, 5403, 5405, 5407, 5409, 5411, 5413, 5415, 5417, 5419, 5421, 5423, 5425, 5427, 5429, 5431, 5433, 5435, 5437, 5439, 5441, 5443, 5445, 5447, 5449, 5451, 5453, 5455, 5457, 5459, 5461, 5463, 5465, 5467, 5469, 5471, 5473, 5475, 5477, 5479, 5481, 5483, 5485, 5487, 5489, 5491, 5493, 5495, 5497, 5499, 5501, 5503, 5505, 5507, 5509, 5511, 5513, 5515, 5517, 5519, 5521, 5523, 5525, 5527, 5529, 5531, 5533, 5535, 5537, 5539, 5541, 5543, 5545, 5547, 5549, 5551, 5553, 5555, 5557, 5559, 5561, 5563, 5565, 5567, 5569, 5571, 5573, 5575, 5577, 5579, 5581, 5583, 5585, 5587, 5589, 5591, 5593, 5595, 5597, 5599, 5601, 5603, 5605, 5607, 5609, 5611, 5613, 5615, 5617, 5619, 5621, 5623, 5625, 5627, 5629, 5631, 5633, 5635, 5637, 5639, 5641, 5643, 5645, 5647, 5649, 5651, 5653, 5655, 5657, 5659, 5661, 5663, 5665, 5667, 5669, 5671, 5673, 5675, 5677, 5679, 5681, 5683, 5685, 5687, 5689, 5691, 5693, 5695, 5697, 5699, 5701, 5703, 5705, 5707, 5709, 5711, 5713, 5715, 5717, 5719, 5721, 5723, 5725, 5727, 5729, 5731, 5733, 5735, 5737, 5739, 5741, 5743, 5745, 5747, 5749, 5751, 5753, 5755, 5757, 5759, 5761, 5763, 5765, 5767, 5769, 5771, 5773, 5775, 5777, 5779, 5781, 5783, 5785, 5787, 5789, 5791, 5793, 5795, 5797, 5799, 5801, 5803, 5805, 5807, 5809, 5811, 5813, 5815, 5817, 5819, 5821, 5823, 5825, 5827, 5829, 5831, 5833, 5835, 5837, 5839, 5841, 5843, 5845, 5847, 5849, 5851, 5853, 5855, 5857, 5859, 5861, 5863, 5865, 5867, 5869, 5871, 5873, 5875, 5877, 5879, 5881, 5883, 5885, 5887, 5889, 5891, 5893, 5895, 5897, 5899, 5901, 5903, 5905, 5907, 5909, 5911, 5913, 5915, 5917, 5919, 5921, 5923, 5925, 5927, 5929, 5931, 5933, 5935, 5937, 5939, 5941, 5943, 5945, 5947, 5949, 5951, 5953, 5955, 5957, 5959, 5961, 5963, 5965, 5967, 5969, 5971, 5973, 5975, 5977, 5979, 5981, 5983, 5985, 5987, 5989, 5991, 5993, 5995, 5997, 5999, 6001, 6003, 6005, 6007, 6009, 6011, 6013, 6015, 6017, 6019, 6021, 6023, 6025, 6027, 6029, 6031, 6033, 6035, 6037, 6039, 6041, 6043, 6045, 6047, 6049, 6051, 6053, 6055, 6057, 6059, 6061, 6063, 6065, 6067, 6069, 6071, 6073, 6075, 6077, 6079, 6081, 6083, 6085, 6087, 6089, 6091, 6093, 6095, 6097, 6099, 6101, 6103, 6105, 6107, 6109, 6111, 6113, 6115, 6117, 6119, 6121, 6123, 6125, 6127, 6129, 6131, 6133, 6135, 6137, 6139, 6141, 6143, 6145, 6147, 6149, 6151, 6153, 6155, 6157, 6159, 6161, 6163, 6165, 6167, 6169, 6171, 6173, 6175, 6177, 6179, 6181, 6183, 6185, 6187, 61

CLAIREMONT DR 1984

(SEE PAGE 40 BUYERS GUIDE)

3642 Enterprise Street (Near Pacific Hwy. and Barnett St.) Phone 224-8271

- CLAREMONT DR - FROM 300 65TH ST EAST
ZIP CODE 92114
6510*Watts C
6521*Singleton Tyrone 262-2054
6552 No Return
6562 Godoy Jose L 363-4562
6592 Rich Ricks L 364-2092
66TH ST INTERSECTS
6602*Jackson Edw P 364-0330
6603 Allen Clifton B
6612 No Return
6622 Mondok Nestor B 263-0796
6632 Daffer John W 264-3471
6633 Baldelli Desiderio 264-0978
6642 Jackson W
PAGEL PL INTERSECTS
WOODMAN ST INTERSECTS
6722*Cerrito Juanito 263-5338
6740 Owens Augustus W 263-1327
68TH ST INTERSECTS
CINDY ST - FROM 4500 DONALD AV EAST
ZIP CODE 92117
4221 Frey Raymond E 273-7188
4241 Martinez Roy D 272-2488
4242 Garcia Theo 273-3840
4251 Mowry Helen 273-5361
4252 Batella Gen Jr 274-5191
4261 Bettinger Pete J 273-3530
4271 Miah Rodney V 272-3632
MIAMI WAY INTERSECTS
4301 Blackner Helen G Mrs 273-2922
4302 Gusterson Bernice S 276-6012
4311 Clayton Robt A 270-4327
4312 Garcia Emerito 273-2092
4322 Godin Ernesto G 270-5413
CINTA CT - FROM 4000 VIA CINTA SOUTH
4877*Lee Jerry 452-7474
4878*Sooble Roger F 453-7496
ZIP CODE 92122
CIRCLE DR - FROM 4750 39TH ST NORTHEAST
ZIP CODE 92118
4801 Early Bernice W Mrs 283-4185
4811 No Return
4818 Daly Cyril J 284-5443
4821 Corby Noel H 280-2326
4824 Moomery Robt F 284-5182
4827 No Return
4835 Shannah Jeffrie D 281-9181
4840 Vacant
4841 Seavello Dominick A 284-4469
4846 Harris Russel A 284-7891
4849 Godfrey Anne L Mrs 281-4277
4854 Blount Edw G 283-7728
4855 Dayton Carol C Mrs 281-4046
4860 No Return
4863 Carr Gary P 280-7127
4877 Schandlemmer Jim
4887 Glenn Wm F 281-4277
4888 Patterson Jean K 284-7423
4897*Demery H Jr 280-4282
4899 Hargis Celestia M Mrs 281-4010
39TH ST INTERSECTS
CITADEL CIR / LA JOLLA - FROM SOUTH OF LA JOLLA SCENIC DR NORTH 1 WEST OF LA JOLLA MESA DR
ZIP CODE 92037
5903 Cargill M A 434-5832
5916 Bench Robt K 439-3249
5917 Skillin Edw J 439-6073
5931 Lloyd Franklin T 439-7821
CLAIREMONT CT - IN A CIRCULAR DIRECTION FROM CLAIREMONT DR
ZIP CODE 92117
2813*Connell A
2813 Anderson Pauline L Mrs 276-4032
2820 Wood Riche W 276-0701
2825 Locke John II 273-3035
2828 Ashby Donald T 276-5825
2836 Siesel Marvin J 276-1306
CLAIREMONT DR - FROM 2700 MORENA BLVD EAST AND NORTH
ZIP CODE 92117
3510 Villa Malaga Condominiums
101 Edson Sheryl 276-6149
102 Evans P J 276-3515
103 Hanson James 276-1580
104 Emerson Jack 276-0759
112 Iselle John P 276-0680
113 Driver G Wallace Jr 276-3158
201 Clornier Cal M 276-8859
202 Woods V
203*Kaiser Nicholas J 276-2741
204 Apostolis L Louis 276-1049
212 Stanton Betty J Mrs 276-1077
213 Hayashi Willie W
301 Casabella Lawrence 276-2027
302 Well Janet Mrs
303 Bakri Sam
304 No Return
312 Yard M M
313*Bean J C 275-8417
2512 Villa Malaga Condominiums
114 Minsco E Kover
115 Davidson Ed 275-3916
116 Peppier Alan John 276-0234
117*Donahue Joe 276-0431
214*Lehmann Harold 276-1366
215 Mac Kenzie L J 276-8859
216 Conway Gloria C Mrs 276-2938
217 No Return
314 Kennedy Wm E 276-0403
315 Rider James T 276-6309
316 Nawabi Ardavan
317*Jones Cindy 276-4341
2514 Villa Malaga Apartments
Associates Limited Corp 276-4884
107 Vacant
105*Meelham Michl 276-5425
109 Peoples Jean E 276-4763
110*Ephraim Chris 276-4854
111*McLain Wm L 276-6370
205 Weimer Dorothy L 276-5163
206 Chamberlain Mildred W Mrs 276-5169
207 Drucker E C 276-0123
208 Westerman Louise C Mrs 276-1417
209 Davis Mary F 276-2854
210*Dodan Khalil 276-3358
211*Rose M Charlene Mrs 276-3735
305 Cochran Larry 276-3977
306 Vacant
307 Tryon Margt E
308 Nowell Betty Jane 276-4187
309 Salatine W
310 Burdick Marston 276-3206
311 Langie James R 276-3863
2520 Villa Valencina Condominiums
101 Vacant
108 Ryland Marjorie S Mrs 276-6677
109 Speltini Carlo 276-0978
110 Lathrop Peter 276-6273
111*Nelson Chas A 276-9303
112*Martorana Anthony 276-7325
113*Arroyave W 276-6181
114*Agnes Keith 276-3015
208*Henderson Chris L 276-6207
209 Halkcock Arth E 276-6574
210 Brown N M
211 Kistner R I
212*Wagner David L 276-5479
213 Djeddash Ely
214*Berson Miriam I 276-4668
308 Wary Emil 276-6971
309*Palumbo Joseph J 276-3367
310 Lecours Laura R
311 Shly Paul J 276-6574
312 Noble Phyllis I 276-6574
313 Graham J
314 Lavalotus Nick 276-7380
2522 Villa Valencina Condominiums
301 Richmond Howard J Rev 276-0856
102 Zitron Rick 276-4921
103 Rehn Wm C 276-6396
104 Lee Jonathan G
105 Mc Daniels Lawrence 276-4535
106*Conover June V 276-3276
107 Thompson Theodore F 276-4833
201 Bennett David N 276-2876
202 Bacterworth Doris E 276-4869
203*Polchoacky Christine
204 Vacant
205*Marsh James 276-5121
206 Elliott Helen A Mrs 276-0924
207*Lindsay Virginia
208 Rodriguez John M
209 Djeddash Rose 276-4367
302 Perry Diane A 276-3216
303 No Return
304 Pilcher Vernon 276-2985
305 Guest Maxine Mrs
306 Burroughs Douglas A 276-9828
307 Ball Marian R Mrs 276-5809
2525 Sateway Stores Inc pro 276-3676
2530 Villa Malaga Condominiums
101 Montgomery Gino 276-1174
102*Barrett Pat 276-6639
103 Berke Robt A 276-7353
104*Carley Wm T 276-6639
105*Moore Michl 276-6637
106 Baron Carl S 276-5123
107*Leaser Ben 276-4277
108 Vacant
109 Jensen M
110 Maxwell Jeffrey A 276-9489
111 Hardy Paul E 276-0914
201 Sperbeck James 276-9020
202 Davidson Edwin 276-7276
203 Cavanaugh B L 276-2484
204 Vacant
205 Vacant
206*Gager Jos M 276-1653
207 Morgan J
208 Krueger James C
209*Henry Leonard J 276-8311
210 Jespersen Wm J 276-1549
211 Asakawa Gea 276-3398
301 Black Paul
302 Nadel S
303*Lewis Lawrence 276-4005
304 No Return
305*Parks Michl 276-5538
306*Lake Mark 276-7454
307 Lindsey V 276-5336
308 Milliner Robt L 276-5662
309*Harvild Ron 276-3250
310*Neville John W 276-3250
311 Clark E Harvey 276-2173
2535 Rogel's Fashions women clo whol & ret
276-6265
2837 Blue Bayou Lounge The rockatll 276-0985
2540 Villa Brava Condominiums apta
101 Becker H B 276-5464
102 Trohimovich B 276-8905
103 Nicholson James G 276-2076
104 Carney
105 Dier J 276-0822
106 Vacant
107 Banks Jane M Mrs
108 Simpson Geo 276-4577
301 Clancy Ray 276-0735
202 Lantrip Lester W 276-2993
203*Bohn Ovi
204 Hennick T J 276-1973
205 Haumont Pierre H Jr 276-7499
206*Rolls O C 276-4244
207 Waters Ronald 276-4244
208 Baillion Frank 276-4244
301 Andrews Gall
302*Wheatley Perz 276-0207
303 Priscilla R J 276-6818
304*Stink V
305 De Marquez Carmen 276-6897
306 Morgan Roy L
307 Hansen Leland C 276-0339
308*Collin Robt 276-4007
2545 Royal Pacific Del 276-4292
2555 Vivienne's Hair Fashions 276-1500
2565 Bright's Betty Magic Wash self serv & dry
2575 Comfort Inn
2576 Mc Caffin Greg Union Serv 276-4776
2585 Walker & Lee Real Estate 276-1234
DENVER ST INTERSECTS
217
2595 Webb Shell Serv Sta 276-2250
2615 De Coeyer Melvin H phys 276-3740
2617 Vacant
2619 Fisher Curtis W dentist 276-0953
2820 Wood David
2821 ST INTERSECTS
FAIRFIELD ST BEDINS
2901 Villa Pacific Apartments 276-1680
Sanguloo Lac 276-4895
29014 Bunker Charles B Mrs 276-4975
2903*Smith Dan B 276-2694
2903*Garrison Helen
2905 Villa Pacific Apartments (Rental Ofc) 276-1681
2905a Luther Wm B 276-5556
2905*Echales Robt 276-4038
2907*Debono Adis 276-7655
2907*Higgins Geo
2909 Buckner Clara M 276-0739
2909*Vacant
2911 No Return
2912*Hessner Helen G Mrs 276-6126
2913 Sargent Jane Mrs 276-7476
2913*Leira Chris E 276-7766
2915 No Return
2915*No Return
2917 No Return
2917*Peck Saml G 276-6388
2919*Feadby Thos 276-7297
2919*No Return
2920 Chateau Vos Apartments 276-5937
1*Enea Charles 276-4878
2 Berthaume Hank
3 Dyer Marion Mrs 276-7029
4*Wright Steve 276-1147
5 Stern Prescott
6 Madoff Gladys 276-6881
7 Eldridge Steve W 276-9430
8 C most Hector O 276-6723
9 Jenkins Myron 276-1173
10 Mitchell Gerry T 276-6278
11 Vagh Steve
12*Margiotta Charles W 276-3225
14 Colton Geo C 276-0426
15*Calverneur R M 276-5529
15b Gallert Zohan 276-6556
16 Cummings Lillie M Mrs 276-3946
17*Stark Audrey 276-5047
18 Ziegler Tim 276-6570
19 No Return
20 Mudd Pam A 276-8659
21 Howard Madeline 276-7135
22*Berry Raymond C 276-5633
23 Kutzman John
24 Matthews Robt W 276-0972
25*Le Lorip Leif 276-3818
26 O'Connor Mary H 276-1487
27 Edwards David G
28 Toler J R 276-0265
29*Parks Pauline 276-1787
30 Schell Ron
31 No Return
32 Taylor Clyde B 276-6829
33 Moad Noreen 276-1514
34 Krueger M L 276-9431
35 Coates Wm
36*White J M 276-6026
37*Maister E R 276-2758
38 Vacant
39 No Return
2921*Scullione A
2921*Bringman Thom Mrs
2923 Hornett
2923*Karcher Nancy 276-1656
2925 Aragon James R
2925*Wiley Thos J Jr 276-8302
2927*Parsons W
2927*Rodgers
2928 Rader Alice K Mrs 276-0232
*Wood John C 276-0965
Lopes
2929*Layte Thos 276-4395
2933*Gates J
2933*Chalder B
2935 Kelley Geo B 276-0269
2935*No Return
2937 Vacant
2937*Lisa Stanton 276-5367
2939 Vacant
2939*Gray Arba
2941*Lake Scott 276-9470
2941*Ericsson Eric A 276-9001
2941*Orman Betty F Mrs 276-4026
2942 Doctor Ray 276-3185
2943*Smith Howe 276-1608
2945 Coby Richard E 276-5012
2945*Saegone Lorraine B 276-7120
2949 Omelina Mirkl
2949*Marin Lucie 276-2771
2950 Brentwood Apartments 276-8973
1*Krops L
2 Cecelia Patricia
3 Mc Donald Sandy A 276-6307
4 Revett Rebecca
5 Enger Hal A 276-9339
6 Berggren G W Mrs 276-2124
7 Tankley R
8 Smith John R 276-6032
9 Renshaw Ed
10*Mc Sweely Walter F
11 Atms Nick S 276-0690
12*Green L
13*Gilbert T 276-6437
14*Giblin Linda K 276-0266
16 Ziebarth R
17 Murphy Jack P 276-8973
17*Rowen Suzanne C 276-9444
18 No Return
19*Yandle
20 Tellyer C Earl 276-8078
21*Eliung M S 276-1528
22*Abelatis Ferns 276-1764
2851 Pegg Loren
28514 Littrell Nomah M Mrs 276-5990
2852*Prorer P A 276-3538
2853*Vacant
2855 Ceanaa E
2856*Linan Chas C 276-9679
2857 Vacant
2857*Clawson P M
2859 Lamborn Michl T
2859*Burket Lewis 276-4055
2859*Terrence Apartments 276-6219
1*Thorpe M
2 Bennett M
3 Terry Tom E 276-5102
4 Braker Evely Mrs 276-6641
5 Ellison Cyrie 276-5953
6 Mc Dermott John
7*Schulz G
8 George Phillip
9 Hoover Donald R 276-8663
20*Clanlon Eugene M 276-4311
21 Sabo Mary Mrs 276-2135
22 Walton Rae 276-4492
23*Zeilman Jim 276-7193
24*Young B T 276-4178
25*Fozz Liboria 276-9734
30*Deblake L
32*Conrad Lawrence H 276-7469
39*Preston Richd N 276-4211
2861*Moore B
2861*Whitney Tryphena 276-0245
2863*Devecchio M
2865 Morlet
2865*Thomas R 276-5513
2867*Hancock H
2867*Wadd L
2869 Wynia Viola 276-1088
2869*Fausak Earl
2971*Coll E
2971*Pattney D 276-2170
2972*Mc Master A 276-0423
2973*Wisher Alf E 276-6364
2975 Parscale Nikki E Mrs 276-0643
2975*Archbold Geo
2977 Abrams Angela 276-0943
2977*Glaz
2980 Pine Terrace Apartments 276-6219
10 Mc Kay Albert 276-5815
11*Gouldner R
12 Mahoney Alice J 276-1327
13 Schwarz Grace S Mrs 276-7885
14*Young B T 276-1686
15*Mc Donald Ed
16*Corbin Claudette 276-1835
17*Moore J M 276-5677
18*East Ralph J 276-3690
19*Rainaldi Scraya 276-2747
20 Miller Cheryl J 276-8264
30 Lopez Nica
31*Cameron Martin 276-6010
32 Gordon Wm 276-0682
33* Ritchie A Jr
34*Hertzel Ruth E 276-8015
35 Moss Joseph 276-4489
36 Springfellow Grant W 276-3639
37 Karamous Roac Mrs 276-1042
38 Calderon Ernest
2881 Mcpartu Louis 276-4952
2881*Marshburn
2883 No Return
2883*Kawrcher Robt H 276-1391
2883*Schibbe Lloyd J 276-4760
2883*Moore Donald C 276-2040
2887*Markley E
2887*Wandergrah F
2888 Kantor Ann H Mrs 276-5832
2888*Fadden B
2891 Root Wm B 276-5605
2891*Daich Joseph A 276-3865
2893 Anzolin M E 276-0256
2893*Blanchard B 276-3395
2895 Glendale Federal Sav & Loan Assn (Clairemont Br) 276-9650
2895*GARDNER BLVD BEDINS
3001 Clairemont Village Shopping Center
Foreman's Chuck Linton Service 276-1210
3007a Clairemont Village Pet Clinic 276-5752
3007b Village Pharmacy 276-6650
3007c John's Shoe Repair 276-0100

ALERT! MUFFLER & BRAKE SERVICE, INC. (SEE AD IN BUYERS GUIDE FOR MAP) Tel. (619) 271-2010

MARTIN FINANCIAL LOANS CORPORATION
Mildred Martin / President
TEL. (619) 464-5022
729 GRAND AV. SPRING VALLEY, CA. (92077)

CLAIREMONT DR 1984

CLAIREMONT DR—Contd
 3007d Yogurt Paradise 275-5494
 3007e All Automatic Telephone Services answering serv 276-7312
 3007g Camille's Hallmark Cards greeting cards 275-2270
 3010 Top's Villa Roma 276-3463
 Buds & Blossoms Inc 275-2871
 3015 Van's Grocery Co 276-1431
 3017 Village Coffee House 276-6420
 3019 Vacant
 3020 San Diego Glass & Paint Co 276-0400
 3021 Clairemont Village Barber Shop 276-7650
 3023 V I P Travel 275-2712
 3025 Markowitz I Edw optom 276-1568
 3027 Meric Norman Cosmetics 276-0060
 3030 Clairemont Car Wash 276-5271
 3031 Ramon's Village Hair Fashions beauty salon 276-0031
 3033 Vacant
 3034 Henry's Shell serv sta 276-4720
 3040 Exploring Family School private sch 275-2858
 La Lane's Jack European Health Spa health club 276-8070
 Spa Formula Cosmetics 275-1310
 Spa Nutrition Center food supplements 275-0386
 3043 Clairemont Washette self serv lndy 276-2960
 3045 Klasey Klot clothing 275-2123
 3047 Book Rack The used books 276-9188
 3049 Jewelry Marc 275-4331
 3050 Clairemont Mel-O-Dee Room cocktails 276-3760
 3050a Clairemont Tavern 276-4180
 3051 Vacant
 3051a Vons Employees Federal Credit Union 275-0522
 3052a Zinser-Furby Inc pier constn 276-5492
 3052b Radio Shack (Classroom)
 3052c Vacant
 3052d Walsh Frank J Enterprises Inc swimming pool supplis 276-5111
 3052e Examination Management Services Inc ins exam 276-8644
 3052f Winton & Associates mortgage co 275-1062
 3052g North County Construction bldg contr 276-6540
 Property Clinic 275-6540
 Monfort R H advertising agnat 292-5469
 Crime Watch Security System 275-4296
 3052h Crash Incorporated out-patient cnte-drug abuse 275-2440
 3052i Vacant
 3054 D & K's Hair Gallery beauty salon 276-3060
 3054a Antar's Sandwich Emporium sandwich shop 275-1551
 3055 Village Gallery Of Clairemont Art Guild
 3056 Drug Mart Inc No 3 276-2310
 3057 Chinese Garden Restaurant income tax serv 275-2888
 3058 Clairemont Portrait Studio photog 276-2472
 3060 India Spice & Gift Bazaar 276-7236
 3061 Menagerie Bridge Club 275-1510
 3062 Radio Shack Computer Center computer ret. 276-6050
 3065 Fox Health Center 275-1971
 3066 Taco Bell No 25 restr; 276-2301
 3067a Vacant
 3067b Gun Trader The 276-7351
 3069 Howard's Jan clothing 276-2720
 3071 La Boutique Bis womens cto 276-7870
 3072 Winchell's 3072 Winchell's House No 199 276-2929
 3073 Sonny's Liquor House 276-2091
 3075 Fotomat Corp photog fnshrs 276-7122
 3076 Daisy Cleaners 275-4283
 3077 Masters Sportswear 275-6933
 3079 Sea & Sew 275-5370
 3081 Pat's Ski & Sport Shop sla & rentals 276-4611
 Home & Builders Supply hardware store 276-4227
 3083 Clairemont Village Cleaners lndry & cin 276-4813
 3083a Moon Lisa Restaurant No 3 276-3313
 3083b Baskin-Robbins Thirty One Ice Cream Store 276-5450
 3088a Coast Federal Savings 275-5680
 3088b Bay Village Florist 276-4450
 3088c Mail Boxes Etc mail rec serv
 3088d Round Table Pizza 276-6260
 3090 Seven Eleven Liquor Store 276-2691
 3091 Security Pacific National Bk (South) Clairemont Bri 276-5253
 3093 Clairemont Bowl Inc 229-3154
 Clairemont Bowl Inc Day Nursery 276-2240
 Clairemont Fun World game arcade
 Atwell Pro Shop bowlers equip & sups 276-3162
 Bowler's Lounge cocktail lounge 276-2240
 Aloha Nite Club The cocktails 276-2240
 Eleventh Frame Room cocktail lounge 276-2240
 Neal's Coffee Shop restr 276-2240
 3095 Clairemont Mobil Service gas sta 276-4850

1 Cassidy Kath M Mrs 276-3160
 2 Davis Helen L 276-0610
 3 Zwanzig G C
 3108 Fraen Edw C 276-2322
 3109 Apartments
 1 Reed Wilhelmnia A 276-2714
 2 O'Connor Timothy J 276-6451
 3 Koerberic Mary 276-7984
 4 Draxten Thelma W 276-7632
 3110 Marifera Neil J 276-2285
 3111 Apartments
 1 Coleman Jenelle
 2 Petersen J P 276-0529
 3 Spiegelman Ann 275-2446
 4 Anderson Jennie S 276-4330
 3113 Apartments
 1 Lambert Mabel E Mrs 276-0175
 2 Savage Gertrude
 3 Williams Jim
 4 Gasmann Anna Mrs 276-4834
 3114 Augustus Ray S 276-1153
 3115 Apartments
 1 De La Housayc E 276-3493
 2 Mitench David E
 3 Andisho S
 4 Arnold Summer
 3116 Kothlaw Dorothy Mrs
 3117 Apartments
 1 Van Rosenthal Gladys 276-2169
 2 Cresvrey Laura S 276-6236
 3 Newton Ellen M 276-4388
 4 Watson V
 3119 Apartments
 1 Paige Milton 276-3248
 2 Bover I C
 3 Kelling H 276-7541
 4 Rooney Walter C
 3120 No Return
 3121 Apartments
 1 Vacant
 2 Carvy G
 3 Gordon Geo
 3122 No Return
 3123 Apartments
 1 Morrison Lawrence 276-5347
 2 Henry Minnie H Mrs 276-1940
 3 Baldua Maudie E Mrs 276-9736
 4 Swope Geo R 276-0931
 3128 Apartments
 1 King Emma G 276-6310
 2 Mitchell Helen S Mrs 276-9335
 3 Spence Toni M Mrs 276-8459
 4 Keiff Richard C 275-3225
 3128a Filipovich Mark 276-2363
 3127 Apartments
 1 Miller David J 275-6035
 2 Connors James N 275-3150
 3 Urias Florencio C Mrs 276-2625
 3128 Sertich Gary 275-1242
 3129 Apartments
 1 Rauk K
 2 James Elmore
 3 Bond Andre
 4 Luke Nellie Mrs 276-8246
 3131 Apartments
 1 Schuh Blanche Mrs 276-1889
 2 Lauder Viola 276-2399
 3 King H M
 4 Christian Cynthia K
 3132 Hillman Paul R 276-6532
 3132a No Return
 3133 Apartments
 1 McDonough Pearl
 2 Dorf Sara G Mrs 276-7514
 3 Abbott James I
 4 Day Edith Mrs 276-0224
 3135 Apartments
 1 Sellards R E 276-4923
 2 Mull John L 276-3866
 3 Haas Grace C Mrs 276-8651
 4 Witalis Antonietta E Mrs 276-4530
 3137 Apartments
 1 Hubbard Louise E Mrs 276-7158
 2 Conn E
 3 Garton Paula F 275-6329
 4 Hansen R
 3138 Dupudja Savka Mrs @ 276-4784
 3139 Apartments
 1 Curti John F 276-3719
 2 Salzman Corina S Mrs 276-5172
 3 Aldana Inez 276-9427
 4 Woodman Gladys D 276-4668
 3140 Lundberg David A 276-4405
 3141 Apartments
 1 Hart John D 276-9956
 2 Mika Frances Mrs 276-1127
 3 Kowitz Nathaniel J 276-7175
 4 Dreyer Pearl D Mrs 276-5873
 3143 Apartments
 1 Pellegrino Virginia 276-6588
 2 Selmer Thomas A
 3 Stander Peter D 276-5997
 4 Goodwin Ha M Mrs 276-2325
 3144 Dragila Erika Mrs @ 276-5838
 3145 Apartments
 1 Solis Loren S 275-1473
 2 Day K R 276-4654
 3 Yarrington Rhoda L Mrs 276-0067
 3146 Weber Marie B
 3147 Apartments
 1 Olsen Harold E 276-3797
 2 Yonick Thomas M 276-5216
 3 Barwick Howard W 276-4479
 4 Swenson V
 3149 Apartments
 1 Gojilje R
 2 Parrish
 3 Axtis Arthur R 275-0076
 4 Romero Arthur 276-1055
 3150 Miles Marc B 276-0418
 3151 Apartments
 1 Noari Pireux 276-4500
 2 Nimz Gertrude E Mrs 276-4226
 3 Klippel Kathleen 276-0321

3152 Hebert M E Mrs 276-7289
 3153 Apartments
 1 Leong
 2 Jones Wm H 276-3318
 3 Douglas M
 4 Bury B
 3155 Apartments
 1 Levine Harold A 275-2232
 2 Taylor Brian K 275-5637
 3 Koepffel Steve L 275-2569
 4 Flores Gus 275-2405
 3156 Metcalfe Sodie Mrs
 3157 Apartments
 1 Grysczynski Mike J 276-8224
 2 Paggi Raymond E 276-2571
 3 Cavanaugh J C
 4 Faircloth Joseph A 275-0425
 3158 Ferretti A C Mrs 276-8707
 3159 Apartments
 1 Borgena Ray
 2 Wray Harry
 3 No Return
 4 Kakkonen Louisa M 275-0340
 3161 Apartments
 1 Vacant
 2 Seltzer Susan 275-6437
 3 Hancock Jean 275-5410
 4 Mc Nally John F 276-8025
 3162 Picher Marilyn F Mrs
 3163 Apartments
 1 Prancel Mike 276-7034
 2 Salomon Wm D
 3 Asari Ahmed 276-5417
 4 Marson Betty Mrs 276-4156
 3164 Jansone Tony 275-2382
 3165 Apartments
 1 Morris W
 2 Dodson Robt 276-7099
 3 Vacant
 4 Vacant
 3167 Apartments
 1 Mc Dewell Scott 276-8026
 2 Maile Michael
 3 Oberle Dorothy
 4 Shepard Wm B III 276-7626
 3168 Lanke Marilyn M
 3169 Apartments
 1 Vazquez Francisco 276-4048
 2 Frank Geraldine W 276-8589
 3 Vacant
 3170 Roy Mary C Mrs 276-4248
 3171 Apartments
 1 Munshausen Mark A 276-3366
 2 Weston G 276-0204
 3 Hendrickson E
 4 Smith Laurie
 3174 Anderson Christine C Mrs @ 276-0645
 3176 Helman Gary 276-3074
 3180 Straub Lee 276-7491
 3182 Mueller Margot Mrs 275-0130
 3186 Wood Donald E 483-3446
 3188 No Return
 3203 Apartments
 1 Bush Mary 275-8108
 2 Windsor Edw D 275-4641
 3 Benson Dorothy E Mrs 276-6017
 4 Ferry Nancy
 3204 Wood Robt 276-3892
 3205 Apartments
 1 No Return
 2 Larson Berit M 276-2820
 3 Quan Iver 276-0472
 3206 Garcia Maria 276-0289
 CALLIE NEIL BEGINS
 3207 Apartments
 1 Orogan Robert F 276-0032
 2 Wheat Margt Mrs 276-5743
 3 Erickson Olwen Mrs 276-4514
 4 Apartments M
 3209 Apartments
 1 Harrie Elfriede 275-3353
 2 Pincus E 276-9369
 3 Berlin Ruth 275-0620
 4 Maxham Frances G Mrs 276-1665
 3211 Apartments
 1 Fisher Ruth 276-0648
 2 Wagenhauser Frances 275-0324
 3 Burton Robt 276-7504
 4 Roth Wm M 276-1137
 3212 Nolan C D @ 276-6279
 3214 Stokes Rudolph @ 275-8206
 3215 Apartments
 1 Hagen Sherry 276-3269
 2 Dellehe Addy
 3 Logan James W 276-2897
 4 Alquist Max 276-7684
 3217 Apartments
 1 Wetzel Henry 276-5179
 2 Simpson Dorothy
 3 Dadianian Jeanne 276-5004
 4 Keeler Raymond A 276-2883
 3219 Apartments
 1 Andrade Frank
 2 Collet John 276-4037
 3 Shim Sung Hye 275-2294
 4 Cadorette Mary Mrs 276-8397
 3220 Caffaro Salvatore 275-2980
 3221 Apartments
 1 Eliaholi Joseph 276-8177
 2 Schneider Pearl 276-2179
 3 Gresena Regina F Mrs 275-0632
 4 Ruzens C
 3223 Apartments
 1 Plummer L Gordon 276-7608
 2 Reilly Theresa C Mrs 276-1214
 3 Cummings Claire 276-4095
 3225 Apartments
 1 Little Leslie H 276-5619
 2 Vangerow Hugo K 276-3540
 3 Alibisani Chair 276-0958
 4 Shane Herma M Mrs 276-5657
 3227 Apartments
 1 Velez Emily 276-4167

2 Davenport Charles H 276-5401
 3 Dipping Ron
 4 Thompson W G 276-0763
 3228 Michaels Joseph C @
 3229 Apartments
 1 Griswold Tuzie Mrs 276-0898
 2 Jachiniak Helen 276-0476
 3 Mc Garry Ralph E
 3230a Vigil Norman M 276-1079
 3231 Apartments
 1 Chazen Helen K Mrs 275-7694
 2 Cwik Josephine 275-0750
 3 Mc Farland E
 4 Cardwell Rose 276-2395
 3233 Apartments
 1 Plette J
 2 Wright Norman O
 3 Carey Robt 275-0146
 4 Stanton Juanita
 3235 Apartments
 1 Inman Lela 276-6787
 2 Kernson L E
 3 Waldert Despina 276-1130
 4 Tomkinson J
 3236 Tuttle Paul C @ 276-5317
 3237 Apartments
 1 Gray Wm J 276-7760
 2 Hadszack Nick 276-7250
 3 Gysin Frank W 275-1008
 4 Kanner Louis 276-6575
 3238 Tuttle Charles E
 3239 Apartments
 1 Soehnngen Kathrine Mrs 276-5485
 2 Assen D H 276-4490
 3 Klempner P
 4 Terrano Antoinette D 276-8368
 3241 Apartments
 1 Brown Mary L 275-4619
 2 Tilley J
 3 Schmitt Robert H
 4 Dutton William A 276-5946
 3243 Apartments
 1 Caskowski V M 276-2723
 2 Stone R
 3 Starbird Richard L 276-8488
 4 Burke Joseph J
 3244 Drachenberg Otto @ 276-5452
 3245 Apartments
 1 La Fleur Ethyl R 276-3464
 2 Hyland Lynn
 3 Escosa Yelma A
 3246a Meador Dave K 275-3226
 3247 Apartments
 1 Brown Marguerite 276-7655
 2 Pate Levia 275-0073
 3 Allen Lewina L 276-3751
 4 Goner Esther M
 3252a Kulas Viola 276-6189
 3252b Filley John R 276-7531
 3260 Holting Manfred 276-1263
 3262 Vacant
 3801 Apartments
 1 No Return
 2 Tucker Edna C Mrs 276-2818
 3 Ruvalcaba Jose 276-5636
 4 Hayes Clara Myr S Mrs 276-1692
 3803 Apartments
 1 Baker J
 2 Burnham P W
 3 Andersen Hans R 275-2285
 3805 Apartments
 1 Skar Lillian M Mrs 276-1316
 2 Fink Mollie
 3 Busch Evelyn
 4 Johnson Mildred M 276-4743
 3807 Apartments
 1 Brevig W
 2 Higgens Robt C
 3 Poulk Rich 276-2647
 4 Hint M
 3808 Bethel Hursel J @ 276-8171
 3809 Apartments
 1 Martin Ruby 275-3185
 2 Caracallen Margt M Mrs 276-0621
 3 Mesa Fernando G 276-0485
 4 Jones Marilyn L 275-2087
 3810a Parka Gary L 276-6075
 3811 Apartments
 1 Abbey Joy 275-5645
 2 Dawson Clinton 276-6316
 3 Rogers Conrad E
 4 Rogers Wayne 275-6648
 3811a Reno Donald 276-5448
 3815 Apartments
 1 Escanaro Caro 275-1139
 2 Weinstein W 276-7763
 3 No Return
 4 Schonschack Wallace 276-7501
 3816a La Berge Charlene @ 276-0642
 3817 Apartments
 1 Herrin Evelyn Mrs
 2 Wilson Geo 276-4918
 3 Kelsey P 276-7849
 4 Statham Peggy Mrs 275-0471
 3819 Apartments
 1 Bowker R
 2 Buxton Geoffrey I
 3 Fichtner
 4 Nielsen F
 3820 Wilkinson Robt T @
 3821 Apartments
 1 Vacant
 2 Bernabucci Alice Mrs 276-0597
 3 Grimby Charmon 276-1750
 3822a Geer Herman G 275-0277
 3823 Apartments
 1 Macomber Virginia M Mrs 276-3572
 2 Sullivan John F 275-4437
 3 Robinson Ross B Mrs
 4 Boggess Jert L 276-6577
 3825 Apartments
 1 Torcivia Antoinette T Mrs 276-6701
 2 Beale A W 275-4908
 3 Pulitano Andrew V 276-7435



WESTERN RADIO ELECTRONICS
 DISTRIBUTOR OF WHOLESALE - ELECTRONIC SUPPLIES • DEALER - INDUSTRIAL, COMMERCIAL • AMATEUR, C B RADIOS - STEREO

BURGENER BLVD 1984

Lawyers Title Insurance Corporation 1330 FOURTH AVENUE SAN DIEGO

BULLOCK DR--Contd
6360 Churchill Jerry R E 475-6801
6355 Vacant
6360*Ignacio Geo E 475-6342
6365*Corpers Pedro C E
6370 Mogan Geo D 267-3168
6375 Menloza Edgardo T 479-5568
6380 Etesian Marcello B E
6385*South James 479-1103
6390 Ronquillo Tony
CONTRERAS CT BEGINS
6505 Valerio Jaime R 267-3795
6515 Valerio Victor 267-1804
6520 Laranag Ricardo L 479-6664
6525 Webb Gregory C 479-7725
6530*Flores Lauro S E
6535 Panistrian Jose M E
6540 Vacant
6545*Parani Hipolito S E
6555 Jovenal Raymond 267-4841
HERERA CT BEGINS
6660 No Return
6665*Knigter James L E
6670*Moocoon Zeita E
6675*Hernandez Victor L E
6680 Wyatt Clou 267-5356
GILMARTIN DR BEGINS
6690 No Return
6710 White Jimmy L E 267-2903
6720 Vacant
6725*Huang Truong T 479-2823
6730*Arduan Rolando C 267-5292
6735*Chinsoi Kenneth E
6740 No Return
6745 Hyde Billy K E 267-4853
6750 Vacant

BULLOCK ST--FROM 6500 LINDA VISTA RD NORTHWEST
ZIP CODE 92111

BUMPER CIR--FROM 3996 SHIELDS ST NORTHEASTERLY IN A SEMI-CR
ZIP CODE 92124
4003*Whiskey Saml 565-9007
4011*Cobern Frank A 569-4961
4018*Peterson Chas 576-1903
4019 Cooper
4027 Barry W M 565-6382
4032*Powell Raymond 578-1797
4033 Puznicky Gregory 292-3266
4038*Harris Russell E 569-2957
4039*Lathers Bruce J 279-2267
4048*Mc Gee Otis D 565-7189
4047*Bingham Larry R 276-3296
4054 Phillips Steph W 277-4533
4055 Hoyer Sidney W 277-9035
4062*Smith Clifford 279-4327
4063 No Return
4070*Butter Steven C 278-2974
4071*Sendeman John 571-7178
4078 Elliott James A 569-9806
4086*Owens John E 276-1947
4087*Quinlan Michl R
4091*Ellor Gene R
4092*Wolfson Bryan W 278-2847
SHIELDS ST INTERSECTS
SPEARFISH LA ENDS

BUNCHE AV--FROM 8170 DUNANT ST EAST
ZIP CODE 92122
3104 Kieselbath Donna E 453-9362
3110 Swan Kenneth E 453-1544
3111 Makoch Kasimierz E 453-7308
3116*Jones Rich J E
3117 Lee Lorraine D E
3123 No Return
3129 Bartelme Frances Mrs E 453-3640
3133*Campbell Muriel H E 453-3293
BUNCHE TER INTERSECTS
3134 Beal Myra M Mrs E 453-3521
3140 Micono Regina S E
3141 Harwood Ted E 453-3249
3146 Holland Irma A E 453-9475
3147 Connelly James C E 453-3359
3152 Betts Douglas H E 453-8926
3153 Thomsen Henry D E 453-4496
3159 Woodruff Charles W E 453-2864
3165 Auguste Alfons W E 453-0032
3169 Robinson Josephine G Mrs E 453-6994
3175 Webb Edson L E 453-6766
3176 No Return
BUNCHE WAY INTERSECTS

BUNCHE TER--FROM 3100 BUNCHE AV NORTH
ZIP CODE 92122
6306 De Lu Angelina Mrs E
6326 No Return
6329 Ingrain Helena J Mrs E 453-3135
6346 Proustaux Clementine M Mrs E 453-3551

BUNCHE WAY--FROM 3100 BLK BUNCHE AV NORTH
ZIP CODE 92122
6308 Master David
6330 Fletcher Irene Mrs E
6332*Marble John 453-2342
6329 Romito Diane E 453-7659
6348 Stager James E
6349 Forkner Levern E E 453-3529

BUNKER HILL ST--FROM 4800 MISSION RAY DR EAST
ZIP CODE 92109
2923*Wei Meifang
2923*Tan Meifang 270-0422
2926 Jos Michl
2925*Saari Fred 270-5879
2927*Hillbert Bob
2927*Merim Robt P 270-3453
2929 Backhoff Janet 270-2421
2929*Fate Michl 483-2454
REVERE AV ENDS
3023 Mission Bay Physicians Building
SUTTES
100B Vacant
101a Right Clyde S phys 274-0070
102b Franks Robt H phys 270-5182
102B Vacant
103a Ghas Leonard W phys 272-4342
103a Nobel Gary L phys 272-5633
103a Wheeler Ervin S phys 272-2924
104b San Diego Thoracic Surgery med clinic 270-7512
105a Vacant
105a Hosain Ronaghy phys 270-6100
Abades Parichehr phys 270-6100
201a Arnold Keith E phys 568-8337
203a Gillispie Thos A phys 483-2207
2054 Paul Dennis R phys 273-5810
200b Hyde John phys 270-1250
202b Adrich James H phys 270-8921
207b Yalam Arauld R phys 270-8921
204b Gallagher Edw W phys 483-9690
3030 Mission Bay Hospital 274-7721

102 Kaiser Permanente Medical Care Program mission bay 563-3000
104 Kaiser Permanente Medical Care Program neurology dept 563-3785
104 Palmer Dennis L registered physical therapist 270-8500
104 Santa Cruz Joseph T registered physical therapist
201 Kaiser Permanente Medical Care Program ob-gyn dept 563-2456
302 Kaiser Permanente Medical Care Program audiology care nose & throat 563-4254

PAUL JONES AV INTERSECTS
ZIP CODE 92111
3057 Olson Irvin E
3068 Linakona Steve A E 276-2656
ETHAN ALLEN AVE INTERSECTS
PRINCETON AV INTERSECTS
3416 Fowble Robert H & Assoc archt & planners 270-9050
Fowble Robt H E 270-9050
3428 Curves D M 270-6773
3433 Rivers Nancy J Mrs E 276-9496
MOLLTRIE AV INTERSECTS
3885 Adams Robt G E
TRIXON AV BEGINS
3606*Warlick Frank E 273-2846

BUNNELL ST--FROM S OZARK ST WEST 1/2 SOUTH OF OCEAN VIEW BLVD
ZIP CODE 92115
4653 Fleming Charles M E 264-2835
4654 Groom Charles G E 264-6875
4663 No Return
4674 Pierce John E E
4671 Pierce Michl R E 264-2741
4672 Manigault Walter E 264-0794
4678 Lambert Clifford E 263-5663
4680 Victor John H E 264-6032
4687 Moore Geraldine Mrs E 264-8010
4688 Jones Chas E E 263-5140
4695 Johnson Charles B E 262-6720
4696 Lamplin Verena E E 262-4546
4902 Barber Edward S 262-8334
4903 Stuart Arethd Mrs 264-7183
4912 Dodson Laurin E
4918*Hernandez Yolanda E 264-1107
4922*Carroll Wm
4923 Cato Edna M Mrs E 264-4112
4932*Alexander Renee
4933 Chambers Peckie Mrs E 262-0312
4942 Montoya Lawrence E 262-1620
4943 Felton Arch W E 262-7349
4952 Simon Rebecca G Mrs E 264-3523
4953 Youngblood Evelyn Mrs
4962 Scott L T E
4963 Robera Robt D E 263-5602
4972 Johnson Henry E 264-4532
4973 Vacant
4982 No Return
4983 Nicholson Ida M Mrs E 264-3763
4992 Stevenson Wm T E
4993 Mack Delphine Mrs E 262-7792
OZARK ST INTERSECTS
5002 Vacant
5003 Limoni I V E 262-2697
5008 Calotta Earl R E 263-1442
5009 Carse Wm D E 264-8205
5014 Williams T W E 264-7839
5015 Mc Neal Andrew D E 263-5929
5020 Mayfield James
5021 Johns Cienzo E 264-0487
5026*Kennedy Gloria
5027 Norvall Gloria Mrs E 262-0535

BURBANK CT--FROM 7420 BURBANK ST SOUTHEAST
ZIP CODE 92111
3511*Roberts Bruce E
3530 Reynolds Jeff E 563-0810

3521 Martin Eddie J E 278-6235
3540 Fite Kenneth R E 279-5076
3541 Okada Tom T
3561 Berry Richd N E 277-5972
BURBANK ST--FROM 3600 ARMSTRONG ST NORTHEAST
ZIP CODE 92111
7403 No Return
7404 Hess James R E 278-5663
7412 Beckstrom Melvin J E 278-3821
7420 Janopoulos Paul 277-0636
7428 Minckler Wayne J E
7435 Flores Felix E E
7436 Hanson John A 278-0410
7441*Roberts Lee D 278-4897
7448 Andrade Cornelio J E 277-3393
7449 Rineshite Wm P E 565-4346
7459*Pohl Dan E 278-1553
7466 Brown Lawrence A E
7469 Fricke Walter J E 277-5558
7473 No Return
7489 Klemmke Robt J E 278-2966

BURFORD ST--FROM 5300 VIA ALCAZAR NORTHEAST
ZIP CODE 92111
5337 Olivias Joseph L
5340 Prudels Fred L E 560-9561
5345 No Return
5350 Combs Harold D E 277-3729
5353 Smith Thos E E
5360 Holman La Verne B
5363 Morris John W E 278-4028
5370 Funk Clarence J E 279-9127
5371 Veticia Alexander R Jr E 277-5492
5379 Niederberger Walter A E 278-1852
5381 Koppie Gary W 262-8266
5387 Buchanan John P E 276-4188
5390 Casey Bernard E 292-4548
5398 Tait Mark E 277-6271
5401 Ferrante R Wm E 276-9656
5408 Melvin Edw C E 565-4829
6413 Rossi P
5418 Gouvier Thos E Jr E 292-1038
5423 No Return
6426 Schaltzer David M E 665-7044
5433 Betson Ellis R E 277-3312
5434 Rio Roger R E
5441 Mighty Movers
El-Khaden Mona E 277-5938
5442 Cook Thos L E 276-5708
5448 Inouye James E E 278-5255
5450 Cunningham Art E 277-3917
5457 Flurnoy Dale R E 292-0365
5458 West Lloyd
5455 Shirley Jack C E
5466 Stevedy Robt V E 279-3694
5474 Heller Shirley E
5478 Phibbs John E 571-0043
5482 Smith James B E 276-4993
5490 Hartley Geo E 565-4849
5495 Bradford Claude W E 278-9664

BURGENER BLVD--FROM 5100 SEPTEMBER ST NORTH
ZIP CODE 92110
2103 Crawford Newton D conr 276-3268
2104 Southgate Clair J E 276-3827
2111 Nakamura Lloyd M E
2112 Paul Wm E E 276-4278
2119 Jones Stanley T Jr E
2120*Kuhn Ben E
2127 Molina Frank E 276-5215
2128 Noonan Geo C E 276-5887
FEBRUARY ST BEGINS
2135 Speas Burdett L E 276-1447
2139*Smith Colin E 276-5331
2144 Wingerter E E 276-1227
2151 Wright James J E 276-6295
2152 No Return
2159 Baker Albert
2161 Lopez John J E 276-0456
2157 Skinner Steph L E 276-7562
2168 Krymer Wesley R ins agt E 276-9337
2175 Gibbons Michl J E 276-0189
2178 Stangor Lee W E 276-5123
AUGUST ST INTERSECTS
2202 Brush Dan S E 276-4791
2212 Jarman Gaviana L Mrs 275-0187
2222 Davis A L Mrs 276-4957
2223 Sheddock Arth C E 276-0626
2242 Walker Wm R E
2252 Tarbuk Steven T E 276-4356
2262*Swank Geo
MILTON ST INTERSECTS
2302 Barrett Alan E E 275-0270
2304*Carroll Bob E
2311 Dalton Virgil D E
2312 Brown Bryan S Rev E 276-2130
2318 Chambers John E Jr E 276-4457
2320 Mc Eiray Marion F Jr E 276-4875
2327 Wentworth Ellsworth B E 276-3974
2328 Warner Wm A E 276-6656
2335 Miano Calisto E 276-2610
2336 O'Neal A C
2343 No Return
2344 Wilson James R 276-4513
2351 Klug Wm J E 276-3654
2354 Ferris Cuba H Mrs E 276-0419
2369 Da Rocha Joseph D E 275-1568
2402 Hodnick Frank J 276-3643
2403 Calvey Susan E E
2410 Twedt John L E
2415 Barley Wayne F E 276-9837
2418 Shuban Frank E 276-5713
2439*Smith Kenneth D E 276-4570

2426 Bankhead Thos A E 276-4687
2431 Rames Vincent E 276-3436
LISTER ST INTERSECTS
2432 Rubin John E 278-6897
LISTER ST INTERSECTS
2437 Harold Dean E 276-0666
2438*Brodeur Marguerite C Mrs E
2443 Schmitz John C 276-3004
2444 Barkovich Rudolph F E 276-5432
2449 Rowe Oliver P E
2450 Raceter Henry J E 276-3558
LISTER ST INTERSECTS
2457 Carroll Thos C E 276-5836
2504 Esty Joseph J E
2505*Stranick James E 276-7446
2510 Stout Robt C Jr E 276-4229
2511 Denison Gen R E 276-1126
2516 Tibbets James D E
2519 O'Connor John J E 276-0560
2522 Vacant
2525 Stephenson Lillian J E 276-5498
2528 Combes Guy D Jr E 276-5947
2531 Palano Frank J E 276-0077
2534 Martin Wm H E 276-3352
2537 Phillips Frank E E 276-1160
2540 Zinn Jack N E 276-3348
2543 Snowden Harold F E 276-2058
2546*Bass C Austin 275-2582
2549 Copeland Eug G E 276-7985
2552*Larson D J E 276-6039
2557 No Return
2558 Jacoby Teresa J E 276-5331
2563 Duffy John E Jr E 276-0776
2564 No Return
2569*Mc Gill Thos 276-2120
2570 Molnar Charles J Jr E 276-5348
JELLETT ST INTERSECTS
2572 Cole Leo W Jr E 276-1011
2504 No Return
2511 Butler Thelma L Mrs artist E 276-2921
2512 Volp E L Mrs E 275-2792
2516 Smith Margt J Mrs E 276-5839
2520 Thorpe Gladys N Mrs E 276-5428
2527 Martin Gordon E E 276-5048
2528 Vacant
2538 Basso Marianne M Mrs E 276-0127
2536 Joyce Educational Games toys retail 276-5693
Sniffin Mae Mrs E
2543 Cordes Wm S E 276-4182
2544 Kenny Robt L E 276-4944
2551 Mc Intosh Maurice D E 276-6358
2552 Sadowski Solok A E 276-5781
2553 Douglas Dorothea B Mrs E 276-0181
2560 Morgan Percy J 276-1018
2567 Isenberg James L E 278-6001
2568 Gramin Henry C E 276-4042
2573 Jones Jeffrey W
2578 Weda Dorothy I E 276-7329
2583 Chang Danl 276-2772
2584 Nieswenhuis James H E 275-0728
2588 Spainhower John W E
2600 Cole Geo W E 276-2343
HIXLEY ST INTERSECTS
2602 Smith Frances B Mrs E 276-5807
2704 Valentine Ben T E 276-4812
2711 Crawford Kathryn Mrs E
2712 Schwan Richd A III 275-3675
2715*Horne Wm L 276-0315
2720 No Return
2727 Berolacci Armando E 275-3488
2736 Moncri Carol L Mrs E 276-4480
2743 Deschamps Paul N
2736 No Return
2743 Mc Phillips Joseph A E 276-5070
2744 Duggan Edw P E 276-9797
2751 Kline Wayman 276-1638
2752*Meade Randy 276-1035
2759 Nepes Conrad 276-3510
2760 No Return
2767 Sandoval Manuel
2768*Vardo James E
2805 Lacy Geo T E 276-5763
2804 Mearns Freda 276-0042
2811*Lifshultz Joel W E 275-4381
2812 No Return
2818 Richter Jerry 275-5111
2820 Pomplito Mike E 278-0047
2827 Willis Lyle E E 276-8760
2828 Skelton David L 276-4252
2836 Galdeno Ruben V E
2838 Carini Vincent E 276-4130
2844 Oliva John 276-2070
2845 Heinrich Alf F E
2852 Laffeur Gunther O E 276-2872
2853*Grant Wm T E 276-7150
2860 Vosak James L E
2861*Becker Fred E 276-0608
2866 Johnson James E 276-8478
2868 Lanville Anthony E 276-5883
2874 Sox Edward L E 273-2747
2877*Haight Sylvia E Mrs E 276-4796
FIELD ST INTERSECTS
2900 City Pub Library (Claremont) 276-1140

BURGUNDY ST--FROM 4733 GLACIER AV NORTH
ZIP CODE 92120
6301 Bawa Michl S E 287-7533
6302 Vallejo Madge Mrs E
6321 Richmond Ted E 563-5892
6336 Silverman Malcolm E 562-9928
6338 Schulick Lawrence R E 563-1177
6356 O Malley Marg
6357 Taylor Charies E Jr 563-1484
6374 Vallejo Armand J E 563-3588
6376 Bio-Rad Dealers landscaping 292-9231
Swenson Robt Jr E 563-8448
6406 Wier Ronald B E 563-3277
6407 O'Malley Gerald W E 563-1153
6414 Addis Robt E E 563-6930
6419*Walz Paul F E 265-3032

San Diego Dr. (92126)

LOCAL - LONG DISTANCE
Evenings and Weekends - Full Service - Free Estimates

Tel. 556-4981

IT PAYS
your business - put your name in our race type
under every heading that describes your product.

CENTER CITY LEASING INC.
Automobiles, Leasing, New and Used, All Makes & Models
TEL. 560-8394
7985 RAYTHEON RD. SAN DIEGO

COWLEY WAY 1984

3642 Enterprise Street (Near Pacific Hwy. and Barnett St.)

Phone 224-8271

243

COWLES MOUNTAIN BLVD--Cont'd

- 6726 Marshall Alan W @ 461-6523
- 6731 Soriano James Mrs @ 466-2418
- 6732*Ford Robt 461-4202
- 6737 Cummings Lloyd W 465-6517
- 6738 Tenuta Kenneth E @ 460-5970
- 6743 Berthouame David J @ 460-0105
- 6744 Lea Rufus P @ 466-2613
- 6749 Beltran Max
- 6750*Lucivoli Joe 464-2532
- 6752 Kosh Anthony C @ 465-3307
- 6756 Burrell James E @ 463-1871
- 6761 Wegworth Dale Jr @ 463-6206
- 6762 No Return
- 6767 Kujor Erik D @ 465-7187
- 6768*Coffee Robt
- 6773 Blossmer Wm R @ 466-0848
- 6774 Rye Robt H @ 466-0459
- 6778 Isabel John F @ 461-8302
- 6780 Tran Tam 460-4613
- 6782 Tupa James S @ 460-2432
- 6786 Marler Allen G
- WHELAN DR INTERSECTS
- 6803 Brockhouse B M 463-5988
- 6804*Thomas Vanessa 462-1519
- 6811 Hager Robt @ 468-5851
- 6812 Ritchie Glenn @
- 6819*Scott Slayer 463-7668
- 6830*Herbert Lorena
- 6837 Groll Edgar E @ 463-7682
- 6838*Lewis Keith
- 6833 Ferry Eug H @ 469-0966
- 6838 Smith Eddie @ 466-5963
- 6843*Modoff Alan 698-2865
- 6844*Creighton Patrick J 464-2909
- 6851 Eder Burr @
- 6852*Radcliffe W Paul
- 6855 Munster Wm
- 6860 No Return
- 6867 Boozer Elanor Mrs @ 465-8676
- 6868 Kramer James R
- 6875 Clark Larry R 461-8128
- 6878 Hulburd Wm C @ 465-5149
- 6884 Burks Arlean M Mrs @ 465-8070
- BOLLIDEN LANE AT INTERSECTS
- 6905 Vanlandingham Wm G @ 465-6037
- 6906 Rowe Kenneth W @ 461-5667
- 6912 Allen Chester M @ 461-1138
- 6916*Ayres Don
- 6925 Luitjens Clarence R @ 466-7830
- 6926 Guncherson Thoa E @ 465-9733
- 6935*Sim Mich 697-4927
- 6936 Cross Ned L @ 465-1195
- 6943 Kaserman Lewis V @ 461-0080
- 6946 Olaszewski Cornelia @ 463-2655
- 6952 Petty Terry D @ 465-8254
- 6956 Hadbrook Steven 698-7317
- 6965 Matosian Geo 697-1950
- 6966 Gaboury Thoa @ 465-9246
- 6975*Harrison James 465-5469
- 6976 Casle Gerald @ 463-5333
- 7007*Baker Michl 468-2097
- 7008 Mowers
- 7017 Lamb Donald W 466-7168
- 7018 No Return
- 7027*Melmer Michl 466-5100
- 7028*Palmer Richard 462-2065
- 7037*Hayes Leo 469-7835
- 7038 Lockery Shirley Mrs @ 464-7803
- 7047 No Return
- 7048 Molligan Charles P Jr @ 463-8305
- 7057 Jenson James M @ 460-0633
- 7058 Kuhl Edw C
- 7067 Rubin Jaime R @ 462-4318
- 7068 Rosenbaum Richd M @ 465-9920
- 7077 Gogovogini Fred R @
- 7078 Henry's Cupper Exchange retail etchings 460-1431
- Drestano Steph @ 460-1431
- COLLEHILL DR INTERSECTS
- 7110 Perry Richd L @
- 7111*Burke Edw J 697-1491
- 7120 Dickerson Fred W @ 466-1676
- 7121 Rice Joe W @ 468-8422
- 7130 Osborn Glen W @
- 7131 Fish Norman L @
- 7140 Daucile Linda G 697-7140
- 7141 Thomas Stanley W @ 460-1160
- 7150*An Jant @ 461-4122
- 7151*Goodwin Haley 469-8455
- 7160*Boyd M Barbara 461-6138
- 7161 Michaelson Beverly L Mrs @
- 7170 Lufker Ronald G @ 460-0505
- 7171 Hauerz Herman J @ 696-5561
- STREET CONTINUED
- 7211 Rogers Stella Mrs @ 462-2279
- 7212 Richardson Patricia K Mrs @ 460-2059
- 7223 Hogan Kevin M 466-1670
- 7224 Lescauders Henry
- 7235 Harrington Geo E @ 460-8615
- 7236 No Return
- 7247 Hoff Wm N @ 465-9172
- 7248 Trusso Joseph J @ 461-6143
- 7259 Lavasa Leon E @ 483-6418
- 7260 Mennour Basila 461-7793
- 7271 Moore Billy @ 460-2846
- 7272 Shockey Wm 460-0151
- REGNER RD INTERSECTS
- 7305 Dion Roland J @ 462-4489
- 7310 Vaughan John J @ 465-8850
- 7315 Russo Andrew @
- 7320*Di Alessio John A @ 696-2169
- 7325 Rasmus Wm B @ 463-2933
- 7330 Bullock R A 461-6762
- 7335 Hennessee Virginia Mrs @ 461-5794
- 7340 Miller Edw K @ 463-1927
- 7345 Bruce C
- 7350 Mc Williams Herbert C @
- 7358 Schapper Edwin F @ 697-7385
- 7360 Porter Das E @ 463-1335
- 7365 Verbitan Richd @
- 7370 Wolfe Sheila A Mrs @

- 7407 Dye G Howard @ 469-6445
- 7408 Kowalski Francis T @ 698-0523
- 7417 Kaul Don @
- 7418*Grabel Keith
- 7427 Vellan Frank J @ 460-3310
- 7428 Holland Hal E @ 469-5174
- 7433 Pike Robt E 463-8271
- 7438 Stevens Richd C @ 460-5959
- 7441 Diaz Joann C Mrs @ 460-2301
- 7448 Cook Leroy J @ 461-6529
- 7457 J & M Aire air cleaning & purifying equip 462-2320
- Kiesler John D @
- 7458 Passanisa Don Mrs
- ACLPF DR INTERSECTS
- 7501 Harman Kenneth @ 697-6402
- 7502 Lucas Brenda W Mrs 698-7626

COWLES MOUNTAIN CT --FROM 6300 BLK COWLES MOUNTAIN BLVD WEST

- ZIP CODE 92119
- 6509 San Carlos United Methodist Church 464-4331
- 78355 San Carlos Greens Condominiums 481-5200
- 1 Benton L J 462-8401
- 2 Conkright Allen H 463-7839
- 3*Wardlaw M
- 4 Fortin Tom L 469-1045
- *Ritzer John
- 5 Spatz Joseph M 462-8300
- *Wismec H
- **Richter Curt 697-8246
- 9 Summers R M 464-3241
- 10 Vacant
- 11*Memoli S
- 12 San Carlos Greens Condominiums (Ofc)
- 13 Russo John N 462-7786
- 14 Palmer Lynn
- 15 Widman Fred C @ 462-4587
- 16*Hewitt D
- 17*Tomdat R @
- 17 Vacant
- 18*Kantor J E @ 698-3259
- 19 Chmielniski Bronislaw @ 466-8330
- 20*Luedke H
- 21 Verona Louis N @ 465-1297
- 22*Dubois E @ 460-0926
- 23*Dancher Barry
- 24*Billis Fredk 698-2470
- 25 Forgie John D 462-1469
- 26*Schaeffer R 669-7066
- 27*Feinberg J
- 28*Nicola N S 698-3641
- 29 Mack Joseph 461-9353
- 30 Ashick Paul M 466-5370
- 31 Bush Barbara K 460-6791
- 32 Handelman V 469-8174
- 33 Jacobs Samuel @ 697-0050
- 34 Skull Malley Mrs
- 35 Schulman Nathan @ 466-8942
- 36 Bauer Walter J 460-1776
- 37*Schwarz Judith C 698-1828
- 38 Vacant
- 39 Kutina Eliz L @ 463-7948
- 40*Viretch R J
- 41*Davis Irving @ 464-4554
- 42*Macariello Fred J
- 78356 San Carlos Greens Condominiums
- 1*Askan Rezad 466-8149
- 2*Trout D
- 3*Barrett N
- 4*Theros K
- 5*Asher Joe 463-4195
- 6*Creag J
- 7*Macielish John 462-0137
- 8*Strand R E 461-5817
- 9*Anderson M
- 10*Falk Fred
- 11*Eretz Eugene L 697-2789
- 12 No Return
- 13*Vaughan D
- 14 Herman Peter @ 464-1290
- 15*Lawrence P C
- 16*Lowin Geo
- 17 Muckerthide Colette E Mrs 464-3466
- 18*Levett L F
- 19 Klinger Lewis 462-9221
- 20*Worth M
- 21*Ferraz Loyd
- 22*Hodkins M S 466-9738
- 23 Pernicone Thomasine @ 461-3684
- 24*Shewart J
- 25 Callum Charles C @ 462-6134
- 27 Murray Thos J 464-1795
- 28*Manquera Theodore F 466-7612
- 29 No Return
- 30 Wolf John C 460-5555
- 31*Masamer Ivan C 461-9714
- 32 Vacant
- 33*Weldon J
- 34*Fong M
- 35*Taylor John J 460-7820
- 36 Roseman Irving 462-0563
- 38*Seigelman Solomon 297-7277
- 39 No Return
- Jagorda Jerry 461-5496
- 7856a San Carlos Greens Condominium
- 1*Faber David @ 460-8222
- 2 Hale A
- 3*Hays C
- 4*Bingham Kahle 460-7019
- 5*Friedman Harry 465-1007
- 6*Fulton R
- 7 Vacant
- 8 Martin Karen Mrs 465-2654
- 9 Cliffe James R 460-7283
- 10*Magas Marc 465-8242
- 11 Schiff Albert @ 466-1180
- 12*Thompson K T
- 13*Laurel V
- 14 Lipechuta Jean Mrs 697-3183
- 15*Quarb

- 16*Karpinski B L
- 17*Wiggin P L
- 18*Gordon Iney 465-9783
- 19*Zibercweig J
- 20*Shakovski E
- 21 Vacant
- 22*Davson M
- 23*Da Ves M
- 24*Benson K
- 25 Mira Alf 462-4306
- 26*Rentell A
- 27*Peterson M
- 28 Bruggstein Jerome 469-8561
- 29*Hensmann W
- 30 Shane Jean Mrs
- 7858a San Carlos Greens Condominiums
- 1*Goodman M
- 2*Gallity R
- 3*Goddin R
- 4*Tomonochi A Brad 697-8728
- 5*Kaali A
- 6 Stern Leonard X @ 464-6078
- 7*Bingham J
- 8*Hodges A Jackie 463-3635
- 10*Case Gian C 464-1498
- 13*Hernandez Paul S 461-1437
- 14*Blackship Wyndal 469-2619
- 18*Seelig John 465-9299
- 21*Call G 464-6598
- 22*Hale Tom
- 23*Blackman A 469-7909
- 24 Smith John F 463-3436
- 25*Worthington S
- 26 Vacant
- 27*Koubis K 462-3705

243

COWLES MOUNTAIN PL --FROM 6288 COWLES MOUNTAIN BLVD WEST IN A CUL DE SAC

- ZIP CODE 92119
- 7850 Grant Joseph C @ 466-8881
- 7854 Vogt Walter 464-1267
- 7863 Brink Charles R
- 7877 Layh James F @ 465-4516
- 7878 Boddy Alf R @ 462-1090

COWLEY WAY --FROM 8100 SEPTEMBER ST SOUTH

- ZIP CODE 92110
- 2103*Scott James @
- 2106 Nelo James R @ 276-8426
- 2111 Carlinm Francis E @ 276-1246
- 2119 Jovilyn Robt A @
- 2120 Muto Geo S @ 276-5988
- 2127 Tate Tom @ 276-2509
- 2128 Mabry Chas R @ 276-3195
- 2135 Jones Roberta L Mrs 276-4821
- 2136*Conn Ray V 276-7792
- 2143 Bangler Dolores T Mrs @ 276-3402
- 2144 Johnston Carl @ 276-1515
- 2151 Andrews Peter H coml fisherman @ 276-0284
- 2162 Lewis Michl
- 2169 Lewis Carl @ 276-4851
- 2160*Masen Lawrence E 276-7365
- 2167 Dobrich Amos @ 276-4672
- 2168 Thurny Leonard J @ 276-1325
- 2173 Burghs Dolores J @ 276-3684

AUGUST ST INTERSECTS

- 2203 Woods Gordon P @ 276-5079
- 2204 Boyer Tab B @ 276-4604
- 2211 Hoskins Art D @ 276-3690
- 2212 Kirchhoff Robt G @ 276-9081
- 2219 Cooley Eric C @ 276-4844
- 2220 Svedner Charles @ 276-1826
- 2227 Gold Perry C @ 276-3357
- 2228 Van Der Spek Robt J @ 276-2540
- 2235*Tran Mich Cam 276-1770
- 2236 Kane Anthony A @ 276-3793
- 2243 O'Neal Truman F 276-7219
- 2244 Pierce Jerry @
- 2251 Widmer A B 276-4350
- 2252 Pietz Juliamn Mrs 276-4667
- 2259 Tidemann Robt @ 276-0463
- 2260*Sadegwick Forrest G III @ 275-0918
- JULY ST INTERSECTS
- 2801 Hault Bert 276-3060
- 2807 Edwards Geo H @ 276-1307
- 2813 Bunting Charles S @ 276-4407
- 2819 Mackill James R @ 276-4705
- 2820 Calley Suzanne J @ 276-6458
- 2827*Le Duc C 276-9392
- 2828 Johnson Ron 275-2632
- 2835 No Return
- 2836 Morgan Kenneth A @ 276-5237
- 2843 Walters I R @ 276-7983
- 2844 No Return
- 2853 Smith Milton @ 276-7123
- 2854 Mc Ginnis Frank P @
- 2862 Altmann Jacques G P
- 2864 Krouzer Edna I Mrs @ 278-4188
- 2874 Lindstrom Robt L @
- 2876 Elma Eug L @ 276-6777
- 2884 Barra Joseph @
- 2885 Mc Cauldough Kaye Mrs
- 2884 Skoglund Craig L 276-8710
- 2901 Kyrke Leonard J @ 276-1416
- 2902 Craighead Helaine F Mrs @ 271-0060
- 2909 Castorino Dominick @ 275-2936
- 2910 Diaz David @ 276-9485
- 2917 Sanner Irma J Mrs @ 276-4609
- 2918 Terrian Joseph
- 2925 Pear Emma E @ 276-4347
- 2926 Astor Tia Co 276-7290
- Flores Haynie R @ 276-7988
- 2927 Di Pippo Guy A @ 276-9600
- LISTER ST BEGINS
- 2945 Andrews Velda L Mrs @ 276-0245
- 2948 Hogan Evelyn M Mrs @ 276-2824
- 2953 Marline Perry 276-4669

- 2958 Stafford Steph M 276-8487
- 2961 Small Marlon E Mrs @ 276-4360
- 2968 Shennock Geo S @ 276-4025
- 2971 Ash Dennis D @ 278-3133
- 2976 Denly George E @ 276-1171
- 2981 Volman Leonard W @ 276-5048
- 2984 Morrison James P @ 276-4296
- 2991*White John @
- 2992 Bader Jack W @
- 2993 Cravinton Henry P @ 276-5203
- 2992 Zeldin
- 2911 Cartwright Bruce E @
- 2912 Shucker Courtney A @ 276-0361
- 2921 Hewitt Albert L 276-0919
- 2922 Mc Auliffe Jerome J @ 276-4228
- 2931 Vacant
- 2932 West Victor R @ 276-5823
- 2931 Crabbberg Wm R @ 276-1253
- 2942 Williams Bert J
- 2951 No Return
- 2952 Galano Francisco B @
- 2961 Wagers R L @ 276-5784
- 2962 Nikovits Wm C @ 276-2940
- 2971 Jones Wm E @ 276-8848
- 2974 Kerly Michl L 275-9460
- 2985 Pitta Leonard J @ 276-2586
- JEILETT ST INTERSECTS
- 2901 Culver Kent 276-1415
- 2902 Heavily Winifred C Mrs @ 278-4572
- 2909 Jones Orval @ 276-2583
- 2910 No Return
- 2917 Moran Steph F @ 276-2035
- 2918 No Return
- 2925 Etrun John W @ 276-4718
- 2926*Trenton David @
- 2933 Tennessee Diana M Mrs 276-4616
- 2934 Mr Arthur Laurence R @ 276-3310
- 2941*Pigge Robt 276-1453
- 2942 Davidson James @ 276-7213
- 2949 Langlois Joseph H @ 276-8623
- 2952 Booth Constance D @
- 2967 Vacant
- 2962a Furman David J
- 2967a Sweet Jack R @ 276-5529
- 2968 Dorfman Sidney @ 276-5862
- 2977 Beare Bradley D 276-3099
- 2978 Koehler Harrell F @
- 2983 Souza Manuel
- 2984 Enderle Donald C @ 276-1776
- 2989 Kockinas Jean F Mrs @ 276-2846
- 2990 Dunham Guest Home 276-6008
- Chim Jean
- HUXLEY ST INTERSECTS
- 2701 Timperley Fred G @ 276-4099
- 2702 Mc Nally Patrick 276-1791
- 2711 Carlinm Francis E @ 276-1246
- 2712 Cale Violet M Mrs @ 276-4583
- 2712 Mittman Theo @ 276-7944
- 2722 Mann Wm C @ 276-1137
- 2723 Skoglund Jay W @ 276-5044
- 2732 Roy Saml @ 276-5017
- 2741a Mays M L 276-1099
- 2742 Merrill Julius T @ 276-5323
- 2751 Vespa Bruce A @
- 2752 Elders Clarence @
- 2761 Hornberg Milton W @ 276-3917
- 2764 Hullman Sara L Mrs @ 276-4302
- 2771 No Return
- 2762 Gonlan Gordon E @ 276-3027
- 2761 Manches Charles E @ 276-0562
- 2768 Byrne Susan A Mrs @
- 2791 Harris James J @ 276-9764
- 2802 Cale John H @ 276-0725
- 2805a Gordon Ivan
- 2812 Stanley Ira
- 2815 Pickard Anna B Mrs @ 276-5503
- 2822 Reames Neil @ 276-3807
- 2829 Mc Juncinck Barbara A 276-6986
- 2832 Chaver Angela E @ 276-5889
- 2840 Madras John F civil eng @ 275-2630
- 2841 Peres David @
- 2850a Forrest Bonnie 276-6068
- FIELD ST INTERSECTS

FIELD ST INTERSECTS

- ZIP CODE 92117
- 2875 Sorrento Towers Apartments
- 101*Gundry Mrs 276-1487
- 102a Fish Robt P 276-1776
- 103 Vacant
- 104*Chen George 276-4422
- 201 Vacant
- 202a*Pace Vincent 276-0342
- 203a*Galliani Mary 275-4857
- 204 Quenzi Beatrice E 276-7015
- 205 Taylor S 276-4729
- 206 Solar B 276-7137
- 207a*Fahouree Vert 276-0294
- 209*Imholz Holman 276-0672
- 209a*Young Sara 276-6724
- 210 Nordstrom Vernee M Mrs 276-6211
- 211 Palmer L L 275-0696
- 212 Javier Juan 276-1064
- 213 Waxman Irving 276-8773
- 214 Nolan James J 276-8416
- 215 Hebbok Louis J 275-1034
- 301a*Linstrum Harold 276-1419
- 302 Brown Geo E 276-5549
- 303*Brown Ralph
- 304 Singer B T 275-0337
- 305*Lawton Louis 276-6772
- 306 Pike Onis B 276-6045
- 307a*Thanton Alice 276-6276
- 308 Keller Gordon E 276-6158
- 309 Thomas Franklin V 276-1428
- 310a*Campbell Lillian 275-2962
- 311 Bullen J 276-8084
- 312 Mc Donald L 276-9477
- 313a*Cook Fred 276-0665
- 314 Wilmoth Agnes Mrs 276-3779
- 315a*Bydlik Alexander 276-5337
- 401a*Lillis Charis 276-0428
- 402a*Hendon Helene 276-0566
- 403a*Baolis Margaret 275-4018


MARTIN FINANCIAL LOANS CORPORATION

Mildred Martin / President

TEL (619) 464-5022

729 GRAND AV.

SPRING VALLEY, CA. (92077)



DEERPARK DR 1984

294

DEEP DELL RD--Contd
451 Apartments
A*Stie Dirk 267-2517
B*Alvordia Isidoro 267-9748
C Garcia Jerry C 475-9007
D*Linos Fernando
E Amis G 287-4028
F*Valledor Ruben 267-5584
G*Ceynes Manny
H Vanderwerff Herbert
I Bernardo
J Gomez Rodolfo A 267-5465
K*Ferrer Eddy
L Barber Vernon R
457 Apartments
A*Rodriguez Rolando F 267-7359
B*Vinoza Abraham A 267-6106
C Tomlinson Linda E
D Robinson Donald
E Dommyer Robt L 475-8987
F Riley Elbert L 475-1157
G*Melendez Melendo D 247-6923
H*Johnson Edward
I Harris Derrick
J*Rickey Criss
K Davis Jose 475-6069
L*Mandal Bonifacio
460 Eburn Nestor A
496*Klein Erlinda E 267-9671

7942 Littlefield Al @ 593-6135
7943 Lyles Richd I III @ 583-8755
7948 Sanfilippo Andrew J @ 287-1846
7949 Lees Steven E @ 265-0202
7954 Mc Naughtons Danl @ 287-0236
7957 Willemick H
7959 Lovois Bernard C @ 287-3130
DEEP VALLEY RD BEGINS
7956 Murphy Richd M @ 287-5332
7972 Berry Richd L @ 287-5190
7976 Chambers H Dean @ 287-2766
7854 Smith Harold D @ 287-2952
7990 Knolls Wm D 483-7662
DEER HOLLOW FL BEGINS
7996 No Return
8008 Parsons Geo R @ 582-2369
8013 Steen Leroy E @ 482-7836
8024 Grant West A E
DEERRUN FL BEGINS
8027 Wilson Kenneth E 286-7419
8030 Schneider Richd
8037 Nunez James A @ 287-5358
8047 Toth David J @ 592-0998
DEERWOOD CT BEGINS
8057*King Dennis 287-1291
8067 Kramer G Fred @ 287-0852
8077*Fairman John E 286-6728
8087*Friedman Norman 286-9064

2118 Reid John R Jr @ 276-3520
2119 Pequeno John G @ 276-7255
2126*Drugan Fredk T 276-6334
2127 Bretney Douglas A 275-9349
2134*Martinson Glenn J @ 276-5648
2135 Oren John J
2142 Boyles Sylvester C @ 276-3024
2143 Merrill Brad 276-3186
2150 Johnson Arth E @ 276-5443
2151*Dalley John P 276-7411
2168 Backman Richd L @ 276-3731
2169 Bayles Mickey G @ 276-3054
2166*Hirt Scott @ 276-3651
2174*Wanzy C @ 276-6294
AUGUST ST INTERSECTS
JULY ST INTERSECTS
2303 Clemmens Barkley A @
2309 Paul Doug @ 276-8541
2310 Woods John E @ 276-5114
2315 Byrne Michl J
2316 Stinson Carl W @ 276-4305
2321 No Return
2324*Hurvitz Holly 276-6388
2329 Meer Wilma C @ 276-5336
2332 Higgins Ernest E @ 276-4268
2337 Vacant
2340 Mellick Antonette Mrs @
2346 Kim Young H @ 276-3346
2352 Mattw Violet M Mrs @ 276-5981
2353 Bowles Dorothy R Mrs 276-9524
2354 Anderson Sherwood E @ 276-8545
2360 Walin Don R @ 276-4541
2361 Watson Gene K @ 276-3748
2366 Elbert Gary @ 275-2987
2367 Boyce E Allen
2403*Clevenger Steven 275-3356
2404 Solheid Lawrence J @ 276-2361
2409 Vacant
2410 Evans Albert R @ 276-6218
2415 Baumert Geri @ 276-6132
2416 Simmons Dolores P Mrs @ 276-4519
2421 Vacant
2422 Mc Gowen Robt J @ 276-7798
LISTER ST INTERSECTS
2433 Smith Peter B @ 276-3376
2434 Dumont Fredk H @
2439 Hanson Paul C @ 276-5228
2440 Brucker Wm E @ 276-5400
2445 Spear Margt S Mrs @ 276-4701
2446 Swartz Durward L @ 276-4392
2451 Schneider James W @ 275-1334
2452*Green A L @ 276-7329
2457*Gautsche Roland 276-3654
2458 Corran Geoffrey @ 276-7425
2503 Ohlig Gustav H @ 276-4298
2504 Roberts Adele B Mrs @ 276-4022
2509*Lee Fredk H @
2510 Murphy Joseph A 276-4520
2515 No Return
2516 Phillips Wm L @ 276-2614
2521 Andressen Royden G @ 276-4069
2522 Senn Hans 276-2207
2523*Santer Art @
2528*Jaquez Martin A 276-3265
2530 Tennes Geo W @ 276-3379
2531 Perry John R @ 276-4801
2538 Dumont Construction remodeling 276-4801
2539*Lee Fredk H @
2540 Mc Kenney Edith B Mrs @ 276-1627
2545*Miller Kem
2546 Petting Bill @ 275-2703
2551 John John F @ 276-4122
2552 Dick Construction 276-2222
2553 Richd J @ 276-1891
2557 Chapman John @
2558 No Return
JELLETT ST INTERSECTS
2603 Rockway John W @ 276-0736
2604*Chittell Jeanette A Mrs @ 276-4555
2611 Luna John M @ 276-3754
2612*Hayden Randy
2619 Niaki Raymond L @
2620*Johnson Dan
2627*Spandipoli M @ 276-6246
2628 Davis Michl J @ 276-1229
2635 Daniels H Vincent @ 276-3170
2643 Osborn Allene C Mrs @
2644 No Return
2651 Buck Gordon Jr 275-2845
2652 Ramar Investment 276-3751
2653 Martin Sami G @ 276-0533
2657 Martinko Clarence E @
2660 Crunwell Peter D @
2663 No Return
2667 Bruggan Arthur P Jr @
2668 Warren Charles E @ 276-5675
2675*Corde Fred @ 275-6439
2683 Nolan Charles A @ 276-0564
2684 Fouquier Hilton J @ 276-4145
2689*Palacio Salvatore A 275-2352
2690 Hayward James D @ 276-0187
HUXLEY ST INTERSECTS
2703*Mc Garr Bruce @
2704 No Return
2711 Weaver Mary F Mrs @ 276-8158
2712 Ferguson Wilma A Mrs @ 276-7189
2719 Vacant
2720 Moore Beatrice F Mrs @ 276-4363
2727 Robinson Gus @ 276-1456
2728 Sullivan Mary E Mrs 276-1402
2738 Hickox June R Mrs @ 276-5964
2739 Morris Bay @
2743 Ogden Wilbur R @ 276-3143
2744 Jamieson Geo F @ 276-3653
2751 Hudlow Wm L @ 276-8197
2752 Misiewicz Margvelde M Mrs @ 276-5946
2759 Kane Robert A @
2761 Ellison Robt O @ 276-6047
2767 White James E @ 276-1796
2768 No Return
2803 Schweloberger Ingo R @ 276-0547
2804 Holbrook Floyd D @
2811 Doherty Frank J 276-3785
2812 Howlett Danl R @ 276-4396

2819 Vacant
2820 Hansen Charles F @ 276-5536
2827 Harris Jefferson I @ 276-5033
2828 Knight James S @ 275-9349
2835 Peterson Arth S @ 276-0888
2836 Phillips Frank W @ 276-9708
2843 Taylor James S @ 276-9005
2844 Rigdon Warren
2851 Johnston Hilary Mrs @ 276-0700
2852 Tomaschke Fredk L @ 276-3235
2859 Wahly John D @ 276-3392
2860 Davis Bayliss B @ 276-5117

DEERRUN PL --FROM 8030 DEERFIELD ST EAST
ZIP CODE 92120
6603 Mockridge W W @ 287-7780
6813 Spencer Douglas G 265-0506
6823 Conniff James J @ 287-0929
6826 Madrid Allan @
6833*Phalen Dennis J 283-3650
6838 Keep-Safe Of California safes & cabinets 453-4559
Guelnder Robt R @ 286-8918
6843 Barnhouse Andrew W @ 286-3542
6853 Suarez Orlando @ 286-6361
6856 George Stephen & Associates consultant serv 287-3466
George Steph Jr @ 287-0674

DEERWOOD CT --FROM 8030 DEERFIELD ST WEST IN A CUL DE SAC
ZIP CODE 92120
6786 Neovold Alfred O @ 287-2190
6776 Sautco Fred P @ 287-1885
6777*Maszka Rola G 583-6522
6788 Washerville Knott W @ 583-4385
6787 Purl John D @ 287-3132
6796 Pumphrey Rodney L @ 285-2505
6797*Marshall Rosemary @ 265-1691

DEFLANCE WAY --FROM SOUTH OF PROSPERITY LANE NORTH I WEST OF FABER WAY
ZIP CODE 92116
4901 Kloha John L @ 286-2943
4910 Kees Harold L @ 582-9649
4911*Mc Creedy Anyouel @ 287-6683
4920 Blinke Bluma E Mrs @
4921*Asimacopoulos John 265-7337
4930 Desier E Raymond @ 583-1874
4931*Kajima Takashi
4940 Swann Edwin G @ 265-7512
4941*Bohr Donald L
PROSPERITY LANE INTERSECTS
5021*Naguera Andres A 583-3927
5022 Levy Rhoda B @ 287-7576
5033*Fayman Jeff 582-3237
5047*Hargis Richd
5061 Chucas Terry M 287-3977
COUNTRYSIDE DR BEGINS
5074 Holloway W P @
JOAN CT INTERSECTS

DELANO AV --FROM 8932 ELOHIDGE ST EAST
ZIP CODE 92120
5802 Barker Francis E @ 583-5787
5803 Holmberg Marvin R @ 582-3906
5812 Weldale Bruce A @ 287-6811
5815*Pew Thos E @
5822 Weldale Marjorie Mrs @ 583-0900
5825 Melby Thos A @ 583-0781
5832*Nguyen Hung 582-8419
5835 Rechia Anthony @ 582-0912
5842 Sheehan Martin L @ 583-8465
5845 Touchstone Leon G Jr @ 583-2923
5852 Haley Dorothy A Mrs @ 582-7182
5855 Healy Dominick J
5862 Stevenson James D @ 582-8884
5865 Lyons John A @ 583-0682
5872 Hentschel Richd M phogz @ 583-1896
5874 Schoppert Barbara J Mrs @
5892 No Return
GALEWOOD ST INTERSECTS

DE LA RIBERA ST (LA JOLLA)--FROM 8180 VALLECITOS EAST
ZIP CODE 92037
2141 Shaffer Mae L 454-7711
2143 No Return
2151 Shorez Of La Jolla The aptz 453-7644
West John 454-6992
2153 Mack F Thos 459-7941
2155*Rawanbe P S 454-6419
2157 Higgins Wm P 459-7497
2159 Vacant
2161 Brian Guy 459-8904
2163 Vacant
2165 Tabor Michl 454-6360
2167*Diuns Kathleen A 454-8327
EL PASO GRANDE INTERSECTS

DELAWARE ST --FROM 1 SOUTH OF MADISON AV NORTH
ZIP CODE 92116
4555 Cault Robt
4557 Harvey R Chandler @ 297-2164
4558 Sironi Lou B @ 298-7308
4572*Robinson Wm H 296-7395
4576*Hanson Bruce 297-1561
4580 Ehmann Richd B @ 293-3876

DEERING ST --FROM 8250 NEW SALEM ST NORTH
ZIP CODE 92126
10608 Anton Lux
10609 Lopez Ralph A @ 566-2808
10618*Bartlett Edw L Jr 566-6696
10617 Vacant
10623 Bullock James I @ 566-0105
10624 Cooper Michl A @ 566-6692
10629*Wilson Deborah L 566-6631
10632*Levert Ernest D @
10635 Hicks Steven D @
10640 Lockvie Joseph @ 566-2915
10641 No Return
10642*Lightmoet Marinus M 575-6734
10649 Vacant
10656 Dunning Tom @ 271-5546
10657*Gohl Greg 693-0055
10665 White Charles R @
ELSTON PL ENDS
10673 No Return
10681 Vacant
10689*Jeong Jim K 678-3594
10697 James Hilton E @ 566-6222
WESTMORE DR INTERSECTS
10941 Bauer John R @ 586-0213
10932 No Return
10935*Gambos Freddy E 693-8297
10936*Neil Jerry @
10939 Swanson Larry J @ 271-4903
10940*Lothar Dolly M @ 271-6952
10943 Kintner Donald R @
10944*Center Bruce A 693-9575
10947 No Return
10948 Coffey George E @ 566-5144
10951 Serpa Henry @ 693-1847
10953*Larsen Robt T
10955 Frazier Arnold C @ 271-8221
10956*Alarcon Sandy @ 578-4195
10958 Janssen Harold J @ 271-5939
10960*Purification Teodolfo
10963 Vacant
10964*Clark Daniel E 578-3354
10967 Vacant
10968 Vacant
10971*Ford M @ 271-1158
10972*Colvin Dallas V @ 271-4244
VALDOSTA AV INTERSECTS

DEEROCK PL --FROM 7600 SKYLINE DR NORTH
ZIP CODE 92114
GRIBBLE ST INTERSECTS
BLOOMFIELD RD INTERSECTS
136 Rivera Migual @
144*King Alfredo O 466-6602
152*Brewczski Joe
150*Jones Charles G @ 460-7212
168 Krogh James P @ 462-9187
HUNTHAVEN RD INTERSECTS
202*Mc Nett Gloria J
210 Jimsen Grady G @
218 Wright Herman @
226 Johnson Clarence @
234 Pennington Henry @
237 Gonzalez Manuel C @ 464-0866
241 Jones Ocie W @ 460-6075
242 Eden Ronald L @ 468-1793
250 Jones Michl G
251 Lyons Joyce Mrs @ 464-2295
257 Stewart John E @
258 Carley Rodney R @
261*Canal Demetrio @ 462-9864
264 Davis Charles @
267 Marshall Harry S 464-3324
271*Poucoey Alvin E @
272 Vacant
277 Terry Noah @
278 Bly Carrie B @
281 Richter Glenn A @ 466-3957

DEERPARK DR --FROM 5100 SEPTEMBER ST NORTH
ZIP CODE 92110
2102 Bland Carol Mrs
2103 Higgins Arth T @ 276-3788
2110 Edens M E @ 276-3204
2111 Koehne Henry J @ 276-1150

DEERFIELD ST --FROM SOUTH OF 8900 DEEP VALLEY RD NORTH
ZIP CODE 92120
7607 Zusack James D @ 287-6034
7608 Furtoko Dennis T @ 287-0508
7617 Alley John @
7618 Powell Robt A @
7627*Falcon Anthony @
7628 Crowder Wm @
7637*Gillman Shredon @
7638 Lybar Dahl W @
7647 White Riley B @
7648 Bellune Max M @ 583-4461
7657 Brunson Frank W @ 583-5957
7658 Mc Pherson Alf I @ 583-1237
7667 Cohen Joseph B @ 286-7857
7668 Webb Bruce L @ 588-0047
7677 Kaplan Harold E @ 286-0350
7678*Ahern Edward J @ 583-4418
7687 Jensen Harry L @ 287-8496
7688 Spencer Charles H @ 287-1805
7697*Johnson David @ 265-7503
7688 Brown J David @ 287-4122
7607 Perkins Rodger @
7906 Cornelius Charles C @ 583-2478
7913 Warner Craig @ 286-8662
7916 Waldhelm Christian M @ 287-4178
7919*Beveridge Eric @ 287-9235
7924 Mc Murrey Tyron L @ 583-1207
7925 Piascove Robt M @ 287-3258
7930 Clauson Craig J 287-5674
7931 Hartman Gary B @ 383-4322
7936*Parke Steph @ 287-7297
7937 Mc Donald Michl @ 286-6034

274

VI

482

76

482

135

482

482

188

183

258

183

61
IR. O.
Telephones (619) 428-2277
idiro Blvd., San Ysidro, Calif. (92173)

FIELD ST 1984

San Diego's Only Mirror Manufacturers

7812 Miramar Rd. • San Diego, CA 92126

FIELD ST—Cont'd

4986 Mc Gowan James F 276-6342
4988 No Return
4990 Beacham Wm R 276-1312
GRANDVIEW ST INTERSECTS
HARTFORD CT INTERSECTS
HARTFORD ST INTERSECTS
ILLION ST INTERSECTS
5002 Wentz Clarke E 276-3178
5002 1/2 No Return
5004 No Return
5004 1/2 Hyman Max 276-6306
5006 Vacant
5006 1/2 Celdonio Kath Mrs 276-4276
5008 Hanson Margery E Mrs 276-2357
5008 1/2 Black Mark E 276-9879
5010 Owen Russell 276-5417
5010 1/2 Veres Judith
5012 No Return
5012 1/2 Graham Lucille F 276-5838
5014 No Return
5014 1/2 Abbott James M 276-9220
5014 1/2 Christiana A H 276-3350
5018 Niehaus Elaine C Mrs 276-8328
5018 1/2 Lewis J Bradford 276-2921
5020 Meyer Randolph
5020 1/2 Grams R L 276-1639
5022 No Return
5022 1/2 Jarman A J 276-4571
5024 No Return
5024 1/2 Jones Lawrence
5026 Medina Roland E 276-7593
5026 1/2 Carstrom C W 276-5416
5026 1/2 Helmer Mely J
5028 1/2 Vac Aestly Verna 276-0434
5030 1/2 Lande Pat Mrs 276-6961
5031 Kinshofer Geo H 276-3479

FIESTA ISLAND RD —FROM 900 E MISSION BAY DR WEST

ZIP CODE 92109

FIGUEROA BLVD —FROM 9900 GRAND AV NORTHWEST

ZIP CODE 92109
2603 Davies Jack W @ 274-3358
2610 Hamilton John D 270-3949
2611 No Return
2612 No Return
2613 Jarvis Chip @ 483-2737
2614 Rosen Melinda H 273-6429
2616 Infantine Jim 274-1656
2618 Wilhelm Myrna 483-3789
2618 1/2 Strand Charlotte 483-4073
2618 1/2 Malone Hugh 483-9548
2618 1/2 Mc Donald M
2618 1/2 Asker Rob
2620 Parker Robert 272-4029
2620 1/2 Crich David 270-9358
2622 Pellegrini Rob
2622 1/2 Richard M E
2624 Tinsley Joe E 272-3934
2624 1/2 Modelline Applegate 274-5486
2625 Dull Corneal M Mrs 274-2582
2634 Bryan Rex S @ 273-2845
2635 Mc Call Nancy J
2644 Ray Michl C 274-1307
2645 Aguayo Pete @ 273-0547
2646 Rickey David S
2646 1/2 Terry Linda S
2646 1/2 Bishop Michl
2649 Silva Wm J 483-1585
2650 Clark Robt 483-1948
2652 Van Horn Max @ 274-3226
2654 Elliston Ross
2655 Heiny Lucile K Mrs 273-7875
2656 Richards P
2660 Kalena Gae @ 273-6854
2661 Milana Angela
2669 Vacant
2670 Bordow David A 273-7969
2671 Novela Arturo @ 270-9975
2672 Wilson John R 274-4113
2672 1/2 Wilson Skip 274-4413
2672 1/2 Hicks Kelly 483-0136
2673 Harris Susan 1 483-0136
2680 Fowle James R Jr @ 274-2381
2685 Ramas
2685 1/2 Weaver Cheryl A 273-5124
2686 Adebol
2693 Franks Harold 273-7908
BOND ST INTERSECTS
2701 Moody Rosemary
2703 Miller
2705 1/2 Walton Lha Renee 273-4569
2707 Kleinhorn Donald 274-2545
2709 1/2 Turner Warren 274-9130
2711 Alkosen E
2712 Walton Jared W @ 273-2282
2720 Vaughn Noreen
2720 1/2 Nelson Carl 483-4738
2720 1/2 Segurion Genicio 270-8341
2720 1/2 Gierdano Wayne F 274-8309
2720 1/2 No Return
2728 Crutchfield Edw D @ 273-8988
2731 Spraley Elson C @ 274-0628
2732 1/2 Stockman Tim 274-3083
2734 Morton Jeffrey 270-7220
2736 Apartments
1 Ray Louis
1 Vacant
3 Smith P
4 Brodie J
5 Bowen Walter 272-0402
8 Oaten C
7 Merhoff Eric 273-5217
8 Palm Alan 273-5360
9 Farfelle J
10 Lefevre S
2740 Fleak Robn M Mrs @ 272-7078
2740 1/2 Bishop P
2742 Workman Earl W 272-8210
2742 1/2 Crider R 483-4438
2743 Kunick Stanley J @ 273-0456
2744 No Return
2744 1/2 Crossman Barbara 272-8308
2746 Simmons Sandra 272-4075
2746 1/2 Mills Joseph T @ 273-7658
2748 Correa Estella E 272-0933

2750 Nani Kai apta
1 Lewis N
2 Farrar W
3 Leidin J
4 Otonill Jack E 483-1651
5 Davis Charles 274-7498
6 Lovrenovic F
7 Mc Clan E
8 Scott Kellie 274-8617
9 Saldana Silvio 272-5571
10 Belbey Jack F
11 Kinkale L
12 Adams Keith D 272-9872
2758 Apartments
14 Neely E R 272-3617
15 Chan F
16 Jarman Paul 272-9694
17 Kazinaki K 274-3096
18 Hanlon P
19 Kosa Katali Jani
20 Yamamoto D
21 Drannan David 273-3350
22 Vacant
2761 1/2 Edouard J 274-1191
MAGNOLIA ST INTERSECTS
4426 Nickerson Eleanor K Mrs @ 273-7629
4428 No Return
4438 Brunley Wm R 273-0707
4450 Manczak Barbara 272-9929
4462 Kelly Gabrielle 274-6457
4462 1/2 Uille Karl F 483-3308
4464 O'Donnell Richard E 274-6308
4464 1/2 No Return
4468 Martinez David F @ 275-3027
HORNBLEND ST ENDS
4482 Hamilton Kenneth R @ 270-4432
4484 Lane R 483-3522
4488 Christensen E R @ 273-4106
4494 Vonk Garrett B 273-2749
4498 Croca Cindy
MAGNOLIA ST INTERSECTS

FILIPPO ST —FROM 8500 SOLITA ST NORTH

ZIP CODE 92115

4708 Brockman Elizabeth J Mrs @ 583-0085
4712 Dexter Fred A @
4725 Alexi Michl @
4735 Weismann Chae 286-0477
4736 Alexi Frank @
4745 Leper Meyer @ 285-2429
4746 Alisi Jerome @
4752 No Return
4756 Alexi Marie Mrs @ 582-1290
4768 Berner Evelyn S Mrs @ 582-8153
4769 Salazar Susan D Mrs @ 286-0478
4776 Pirilo John @ 286-4052
4779 Wilkinson Tom @
4784 Hines Eric A Mrs @ 265-7428
4785 Charvino Vito @ 582-1746
4791 Stutta Glenn 286-6099
4792 Rivers Juno D @ 286-8913
4805 Lombardo Jennie M @ 583-8725
4811 Resinger J L @ 582-7354
4819 Buckner James F @ 583-8764
4827 Del Gato Pasquale 286-9061
4833 Vacant
4841 Denmark Russell L @ 582-0073
EL CAJON BLVD INTERSECTS

FINCH LA —FROM 7800 MACAW LA NORTH

ZIP CODE 92123

3006 1/2 Pease Ron E 277-5080
3007 Midgley Wm R @ 277-6909
3016 Hoffman Arlene K @ 278-6962
3017 Simms Mary L Mrs 278-9464
3028 Sumpf Marc @
3027 Patrick Chae E @ 278-5228
3034 Bowman Jeff A @ 260-1659
3037 Anderson Rich
3046 Glines Carol @ 560-5231
2047 Ober Guy @ 278-9880
3056 Williams Joe L @ 565-9222
3057 Shepherd Brian @ 292-8587
3066 Palmer James W @ 560-6509
3067 White Donavon R
3078 Hope Bernell T @ 278-4909
3079 Turk Don @ 266-1979
3090 Cahill Thos J @
3091 Brown Bruce L @ 660-8256
TEEBIRD LA INTERSECTS
3108 Tynan Russell E @ 278-4012
3117 Collins Lawrence E
3129 Moore John G @
3130 Waterman Ronald L @ 277-0948
3143 Evans Gene H @ 279-4945
3144 Dorman Kenneth 560-7908
3157 Lang Steven
3158 Wells Chae E @ 278-7165
3171 Pareira Carlton V @ 277-3008
3173 Anderson Lawrence K @ 277-4685
REDBIRD DR INTERSECTS
3191 Grey Norma Mrs @
3192 Waggoner Donald 279-2215
3203 No Return
3203 Gease Robt H @ 278-9962
3212 No Return
3215 1/2 Leary David
3220 Smith Lela G Mrs @ 277-4753
3224 Crowneble Arle B @
3228 Simon Joseph T @ 292-7538
3231 Jones Geo
3236 Brown Margie C Mrs @
3239 1/2 Easer Dave @ 560-5064
3244 Robinson Matthew @ 292-6176
3247 Williams Roy A 279-7918
3252 1/2 Van Kohn @ 278-1643
3255 Wolf Chae R @ 277-1343
3260 Patterson Ross E @ 279-0144
3263 Kropan Joseph B @ 278-9609
3268 Upton Gordon P @ 277-3006
3271 Bush Wallace L Jr @ 274-8951
3276 Tweener Maurice J @ 277-3958
3278 Williams Jane @
3286 1/2 Rosamonte Ruffalo @ 278-2643
3287 Soto Ernesto @ 569-0289
BONLINE WAY INTERSECTS
3302 Sampo Michl P @ 279-3123
3305 Kelly Patrick @
3314 Berning Charles @ 563-9444
3316 Atrist Randy A 279-2231

2322 Tucker Kenneth B @ 278-1536
2325 Bolka Donald J @
2322 Reid David @ 270-7334
2335 Konoapaky Phillip P 571-6866
2342 Lawrence A @ 560-7042
2348 Crosthwaite Leola Mrs @
2352 Burnett Richd R @ 279-0880
2355 Morris Aune 277-7897
2365 Urquidit Henry A @

FINO DR —FROM 10800 ESCOBAR DR NORTH

ZIP CODE 92124

5102 Get Ya Covered auto seat covers 565-1526
Grabie Elton E @
5104 No Return
5114 1/2 Fikes Randall L @ 266-4303
5106 Straub Richd @ 277-7381
5110 Hoffman Florence
5112 Taylor Wm C @ 292-7366
5114 1/2 Fikes Randall L @ 271-1301
5116 Schwartz Hyman @ 292-4549
5116 Upoon Helen R @ 292-4426
5120 Robinson Karen G Mrs @ 290-4924
5122 Restaino A Jim 292-7321
5124 Kaba Ardis L 278-8145
5128 Alderman Ray W @ 292-7048
5128 Biberacher Peter @ 292-7970
5130 Lasovsky Brent
5132 Russell Wm C 565-4737
5134 Vacant
5136 Ruben Pearl B @ 292-7884
5138 Klein James M @ 270-5751
5140 Olsen Raymond P @ 292-0591
5142 Murray Rita V @ 278-3578
5144 Murray Corin 277-9158
5146 Claypool Fran W 273-6334
5148 Garroff Jan Mrs @ 268-0388
5150 Will Ronald F @ 292-7806
5152 Crowley Eileen 560-4806
5154 Robinson L K 277-4893
5156 Vacant
5158 Clark T D
5160 Holcombe Margat A @ 292-6134
5162 Pierce John C 277-3534
5164 Parker Louise @ 560-9180
5166 Wood V Mrs 278-7343
5168 Winter Lu @ 268-3378
5170 Parrish Bob W @ 277-7738
PORTO CT INTERSECTS
5172 Schultz Jack W @ 292-1067
5174 Vacant
5176 Woosla C R @ 277-6908
5177 Tracy Donald M @ 276-2797
5178 White Michl S 278-0385
5180 Reed Chilton @ 565-1673
5181 Eskman John @ 398-3814
5182 Henry Nelson N @ 278-1369
5184 Yacovone Ronald 277-0942
5185 No Return
5186 Rolph Carolyn S Mrs 278-8222
5188 Merrick Herbert R Jr @ 292-4830
5189 Merrick Herbert R Jr @ 292-4830
5190 Moore Wayne T @ 278-5012
5192 Olegarski Linda
5193 Vacant
5194 Arndt Charles J @ 292-1887
5202 No Return
5204 1/2 Peltow David G 560-4940
5206 1/2 Worma Brent @ 565-6487
5206 Suidan Chae @ 292-7670
5207 Harris Deborah
5208 Fitzgerald John W 565-2184
5209 Paightrid Ehel E Mrs @ 278-8299
5210 Butters Wm N @ 292-7636
5211 1/2 Jewell Pamela S
5212 Garroff Carlton J @ 292-4887
5213 Yantz Bernard B @ 279-0883
5214 Barker James @ 277-9430
5215 Preston Wilma C Mrs @ 560-6654
5216 Garroff Earl R E
5217 Samuelson Duane W @ 278-1452
5218 Nelson Sharon L 292-4310
5219 Billingsley Virginia E @ 277-6578
5220 No Return
5221 1/2 Dawson James R @ 268-4516
5222 Strube V 560-0929
5223 Barnhart Carl A @ 565-0356
5224 1/2 Graham Thos A 277-4752
5225 Brown Jeanette G
5226 Creamer Hazel M Mrs @ 292-4134
5227 Forbes Colin Jr @ 277-8342
5228 Cain Connie @
5229 Dunn B J @ 279-5496
5230 Schwenk F Werner 278-5776
5232 1/2 Hill Christopher J @ 561-4607
5234 Hubbard Robt A 277-0512
5236 No Return
5238 Bailey Judith A @ 292-4472
5240 Rainey Dan L @
5242 1/2 Tatum Bernard L 278-1739
5244 Brown Richd R @ 560-9890
5246 Bauer J A Mrs
5248 Lynch Robt R 566-0860
5250 No Return
5254 Koonin Michele 565-2158
5255 Incandella Cathleen 279-3917
5256 1/2 Tracey John A 574-4291
5258 1/2 Brennan Phillip C @ 278-4962
5260 1/2 Simmons Thos P @ 574-3887
5262 Collins Michl C @
5264 1/2 Gardner Carl W 276-8670
5265 Mettrev Pam @
5275 Rosenberg Louis @ 560-5330
5285 No Return
5286 Lee Herbert C @ 279-1410
ESMERALDAS DR BGDINS

FINSEN AV —FROM 8900 FLOREY ST NORTHWEST

ZIP CODE 92122

4602 Vacant
4611 Robinson Neil @
4612 1/2 Martinez David @ 457-0763
4611 Douglas Melvin H @ 452-4742
4622 Swain Wm R @ 483-5558
4631 Bailey Ted D @ 483-1486
4633 No Return
4641 1/2 Ateson Mrs 453-6389
4642 No Return

4651 1/2 White Janice R @
4652 Belsbach Henry P @ 452-8042
4661 Carey Jessie Mrs @ 453-8830
4662 Coffey Michl C
4671 Merino Josephine Mrs @
4672 Dobbe Margt L Mrs @ 453-1946
4681 Sherwood Deborah Mrs @ 455-8351
4682 1/2 Kozonn Kiloon 453-0298
4691 Glines Matilda E Mrs @ 453-2796
4692 De Jauregui John J @ 453-5306
HAWORTH ST INTERSECTS

FIR ST —FROM 1060 1ST AV EAST

ZIP CODE 92101

20 AV INTERSECTS
125 Lucreo Sonia 233-6628
201 Central Christian Church 232-6436
202 Sea View Manor apta
*Harris Michl D 234-9616
204 Turnburg J
206 Brown Glen L 236-0093
208 Vacant
210 1/2 Babick Paul M
210 1/2 Brickfaden Wm P 232-4294
214 Tice Marlan M Mrs 234-4408
216 1/2 Tobias P 234-7782
218 1/2 Hernandez N 236-0911
220 Martin Frank A
30 AV INTERSECTS
4TH AV INTERSECTS
414 Bon Air Courts apta
Calkley Mary Mrs
415 Crazyeas Clown In Town 234-2008
Schmerling Mitchell 234-2306
418 1/2 Neil Larry 233-9153
420 Kaplan M B 238-5635
424 Beatrice Apartments
Einkins C D 231-0324
428 Davis Steve
428 Toubold Thomas S
430 1/2 Arrendano Jesus 239-3762
432 Vacant
434 Vacant
436 1/2 Schaffner S A 234-6457
438 1/2 Mc Cann Douglas E 233-8748
440 Marine Sciences marina building 234-3574
6TH AV INTERSECTS
380 Christian Faith Center 233-1101
Christian Communications Network radio & tv program 235-4280
6TH AV INTERSECTS

ZIP CODE 92102

26TH ST INTERSECTS
2661 Canarie Alex @ 231-0993
2662 1/2 Rowell Carol D 238-0486
2665 Harms Jonathan
2672 Jenne Neil E @ 230-1682
2673 1/2 Flynn Brian 234-4532
BearsCom Bar
2674 Robt Ronald @ 234-1790
2678 No Return
2680 Bilsard Sally M Mrs @ 232-5110
26TH ST INTERSECTS
2682 Patrick Tommie Mrs @ 232-5754
2610a Boyle Ellen 233-9458
2610b Vacant
2626 1/2 Dene M E
2628 1/2 Johnson Christine M 232-2477
2634 Mueller Mary L @
DALE ST INTERSECTS
2661 Chastian Ronald
2662 Rooms
1 Taylor P
2 Humphrey Ray
3 Lacourte S
4 Larson Gouay
5 Purvis Jim
6 Fitzgerald Raymond 278-1187
7 Jensen Carl
2352 1/2 Clark Helen
2655 1/2 Brown Mark D 239-1071
2667 Brown Linda K
2668 1/2 Eakman Gregory
2661 1/2 Rutkowski Rozina
2662 Hummelburg
2664 1/2 Halliday Tony
2669 Rogers Roseana 233-3003
2673 1/2 Johnson P
2674 Hoeger Carl H @ 233-7211
2676 Prati C Vernon 235-4319
2678 Dunaway Florence A Mrs 233-8436
N 30TH ST INTERSECTS

ZIP CODE 92102

2680 1/2 Bilsard Sally M Mrs @ 232-5110
26TH ST INTERSECTS
2682 Patrick Tommie Mrs @ 232-5754
2610a Boyle Ellen 233-9458
2610b Vacant
2626 1/2 Dene M E
2628 1/2 Johnson Christine M 232-2477
2634 Mueller Mary L @
DALE ST INTERSECTS
2661 Chastian Ronald
2662 Rooms
1 Taylor P
2 Humphrey Ray
3 Lacourte S
4 Larson Gouay
5 Purvis Jim
6 Fitzgerald Raymond 278-1187
7 Jensen Carl
2352 1/2 Clark Helen
2655 1/2 Brown Mark D 239-1071
2667 Brown Linda K
2668 1/2 Eakman Gregory
2661 1/2 Rutkowski Rozina
2662 Hummelburg
2664 1/2 Halliday Tony
2669 Rogers Roseana 233-3003
2673 1/2 Johnson P
2674 Hoeger Carl H @ 233-7211
2676 Prati C Vernon 235-4319
2678 Dunaway Florence A Mrs 233-8436
N 30TH ST INTERSECTS

ZIP CODE 92102

2680 1/2 Bilsard Sally M Mrs @ 232-5110
26TH ST INTERSECTS
2682 Patrick Tommie Mrs @ 232-5754
2610a Boyle Ellen 233-9458
2610b Vacant
2626 1/2 Dene M E
2628 1/2 Johnson Christine M 232-2477
2634 Mueller Mary L @
DALE ST INTERSECTS
2661 Chastian Ronald
2662 Rooms
1 Taylor P
2 Humphrey Ray
3 Lacourte S
4 Larson Gouay
5 Purvis Jim
6 Fitzgerald Raymond 278-1187
7 Jensen Carl
2352 1/2 Clark Helen
2655 1/2 Brown Mark D 239-1071
2667 Brown Linda K
2668 1/2 Eakman Gregory
2661 1/2 Rutkowski Rozina
2662 Hummelburg
2664 1/2 Halliday Tony
2669 Rogers Roseana 233-3003
2673 1/2 Johnson P
2674 Hoeger Carl H @ 233-7211
2676 Prati C Vernon 235-4319
2678 Dunaway Florence A Mrs 233-8436
N 30TH ST INTERSECTS

ZIP CODE 92102

2680 1/2 Bilsard Sally M Mrs @ 232-5110
26TH ST INTERSECTS
2682 Patrick Tommie Mrs @ 232-5754
2610a Boyle Ellen 233-9458
2610b Vacant
2626 1/2 Dene M E
2628 1/2 Johnson Christine M 232-2477
2634 Mueller Mary L @
DALE ST INTERSECTS
2661 Chastian Ronald
2662 Rooms
1 Taylor P
2 Humphrey Ray
3 Lacourte S
4 Larson Gouay
5 Purvis Jim
6 Fitzgerald Raymond 278-1187
7 Jensen Carl
2352 1/2 Clark Helen
2655 1/2 Brown Mark D 239-1071
2667 Brown Linda K
2668 1/2 Eakman Gregory
2661 1/2 Rutkowski Rozina
2662 Hummelburg
2664 1/2 Halliday Tony
2669 Rogers Roseana 233-3003
2673 1/2 Johnson P
2674 Hoeger Carl H @ 233-7211
2676 Prati C Vernon 235-4319
2678 Dunaway Florence A Mrs 233-8436
N 30TH ST INTERSECTS

ZIP CODE 92102

2680 1/2 Bilsard Sally M Mrs @ 232-5110
26TH ST INTERSECTS
2682 Patrick Tommie Mrs @ 232-5754
2610a Boyle Ellen 233-9458
2610b Vacant
2626 1/2 Dene M E
2628 1/2 Johnson Christine M 232-2477
2634 Mueller Mary L @
DALE ST INTERSECTS
2661 Chastian Ronald
2662 Rooms
1 Taylor P
2 Humphrey Ray
3 Lacourte S
4 Larson Gouay
5 Purvis Jim
6 Fitzgerald Raymond 278-1187
7 Jensen Carl
2352 1/2 Clark Helen
2655 1/2 Brown Mark D 239-1071
2667 Brown Linda K
2668 1/2 Eakman Gregory
2661 1/2 Rutkowski Rozina
2662 Hummelburg
2664 1/2 Halliday Tony
2669 Rogers Roseana 233-3003
2673 1/2 Johnson P
2674 Hoeger Carl H @ 233-7211
2676 Prati C Vernon 235-4319
2678 Dunaway Florence A Mrs 233-8436
N 30TH ST INTERSECTS

ZIP CODE 92102

2680 1/2 Bilsard Sally M Mrs @ 232-5110
26TH ST INTERSECTS
2682 Patrick Tommie Mrs @ 232-5754
2610a Boyle Ellen 233-9458
2610b Vacant
2626 1/2 Dene M E
2628 1/2 Johnson Christine M 232-2477
2634 Mueller Mary L @
DALE ST INTERSECTS
2661 Chastian Ronald
2662 Rooms
1 Taylor P
2 Humphrey Ray
3 Lacourte S
4 Larson Gouay
5 Purvis Jim
6 Fitzgerald Raymond 278-1187
7 Jensen Carl
2352 1/2 Clark Helen
2655 1/2 Brown Mark D 239-1071
2667 Brown Linda K
2668 1/2 Eakman Gregory
2661 1/2 Rutkowski Rozina
2662 Hummelburg
2664 1/2 Halliday Tony
2669 Rogers Roseana 233-3003
2673 1/2 Johnson P
2674 Hoeger Carl H @ 233-7211
2676 Prati C Vernon 235-4319
2678 Dunaway Florence A Mrs 233-8436
N 30TH ST INTERSECTS

ZIP CODE 92102

2680 1/2 Bilsard Sally M Mrs @ 232-5110
26TH ST INTERSECTS
2682 Patrick Tommie Mrs @ 232-5754
2610a Boyle Ellen 233-9458
2610b Vacant
2626 1/2 Dene M E
2628 1/2 Johnson Christine M 232-2477
2634 Mueller Mary L @
DALE ST INTERSECTS
2661 Chastian Ronald
2662 Rooms
1 Taylor P
2 Humphrey Ray
3 Lacourte S
4 Larson Gouay
5 Purvis Jim
6 Fitzgerald Raymond 278-1187
7 Jensen Carl
2352 1/2 Clark Helen
2655 1/2 Brown Mark D 239-1071
2667 Brown Linda K
2668 1/2 Eakman Gregory
2661 1/2 Rutkowski Rozina
2662 Hummelburg
2664 1/2 Halliday Tony
2669 Rogers Roseana 233-3003
2673 1/2 Johnson P
2674 Hoeger Carl H @ 233-7211
2676 Prati C Vernon 235-4319
2678 Dunaway Florence A Mrs 233-8436
N 30TH ST INTERSECTS

CLAIREMONT DR 1980

CLAIREMONT DR—Contd

12 Budvinski B
 13 Callahan Virginia
 14 Nelson Shirley Mrs 276-8903
 15 Ziebarth P
 16 Murphy Jack P 276-8973
 17 Ross C
 18 Peck Jean B 276-6926
 19 Ness Francis 276-8396
 20 Tellyer C Earl 276-8078
 21 Norvell W F
 22 Alekakis Petras 275-1764
 2951 Fegg Loren
 2951 1/2 Littrell Nomah M Mrs 276-5990
 2953 Cessa Ernest
 2953 1/2 Ernst Ewald
 2955 Cessa E
 2955 1/2 Linnan C
 2957 D L C Corp private investigators
 276-1870
 2957 1/2 De Bus Hazel
 2959 Lambros Michl T
 2959 1/2 Burkatt Lewis
 2960 Pine Terrace Apartments 276-6219
 1 Kenney Cecilia
 2 Henrich Danl
 3 Tardy Tom E 275-5102
 4 Bricker Evelyn Mrs 276-6641
 5 Ellison Cyrie 275-2653
 6 Mc Dermott John
 7 Broome Richd C 275-4406
 8 George Phillip
 9 Hoover Donald R 276-8653
 20 Sterling J L
 21 Sabo Mary Mrs 276-2135
 22 Walton Rae 276-8492
 23 Gazell James
 24 Bailey Robt E 276-4175
 25 Klumaeir Carol J 276-0748
 26 Foreman Lynn 276-4513
 27 Conrad Lawrence H 276-7469
 28 Steward Lyla
 2961 Becker Fred 275-0808
 2961 1/2 Whitney Tryphena 275-0245
 2963 Griffin John
 2965 Vacant
 2965 1/2 Hahlweg Etta
 2967 Rabenovich Polyoys 276-9888
 2967 1/2 Anderson Roland
 2969 Wynns Viola 275-1068
 2969 1/2 Fousek Karl
 2971 Renzulli V
 2971 1/2 Anzelon Geo
 2973 Alleo Carol
 2973 1/2 Wisner Alf E 27-6384
 2975 Parscale Nikii E Mrs 276-0643
 2975 1/2 Archbold Geo
 2977 Abramo Angelo 275-0643
 2977 1/2 Dimitrijevic Lilly Mrs 295-1508
 2980 Pine Terrace Apartments 276-6219
 10 Mc Kay Albert 276-5815
 11 Bristow S
 12 Mahoney Alice J 276-1327
 13 Schwarz Grace S Mrs 276-7865
 14 Higdon C
 15 Reason Jack L 276-8219
 16 Wilson Don 275-1835
 17 Carpenter C
 18 Vernetti Michl 276-0119
 19 Coterill Doyle
 29 Miller Cheryl J 276-8284
 30 Lopez Nick
 31 Pintchuk Normas S 276-5968
 32 Gordon Wm 275-0682
 33 Jones M L
 34 Varnell Jim
 35 Moss Joseph 276-4489
 36 Stringfellow Grant W 276-3839
 37 Karmouz Rose Mrs 276-1042
 38 Colderon Bernice
 2981 Megaris Louis 276-4952
 2981 1/2 Marshburn
 2983 Steele Dorothy Mrs
 2983 1/2 Kaercher Robt 275-1591
 2985 Schilbe Lloyd J 274-4760
 2985 1/2 Munn Donald G 276-2040
 2987 Dvarak Paul
 2987 1/2 Murch
 2989 Kantor Ann H Mrs 276-6832
 2989 1/2 Rasor Steven
 2991 Root Wm B 276-5605
 2991 1/2 Cacich Joseph A 275-3805
 2993 Anzelon M
 2995 Glendale Federal Sav & Loan Assn
 (Clairemont Br) 276-9050
 BURGNER BLVD BEGINS
 3001 Clairemont Village Shopping Center
 Foreman's Chuck Union Service
 276-1210
 3010 Pizza Chalet 276-3462
 Buds & Blossoms Inc 275-2871
 3015 Von's Grocery Co 276-1431
 3017 Village Coffee House 276-6420
 3019 1/2 Vacant
 3020 San Diego Glass & Paint Co
 276-0400

3021 Clairemont Village Barber Shop
 276-7560
 3023 V I P Travel 275-2712
 3025 Markowitz I Edw optom 276-1688
 3027 Merle Norman Cosmetics 276-0060
 3030 Clairemont Car Wash 276-5271
 3031 Ramon's Village Hair Fashions
 beauty salon 276-0031
 3033 Pacific Appliance Co als & serv
 274-4210
 3034 Erik's Independent Porche V W
 Audi Service auto repair 276-1801
 3040 Exploring Family School private sch
 275-2558
 La Lanne's Jack European Health
 Spa health club 276-6070
 Spa Formula Cosmetics 275-1310
 Spa Nutrition Center food
 supplements 275-0386
 3043 Clairemont Washette self serv Indy
 276-2960
 3045 Karen's Fine Jewelry jwiry whol
 275-1565
 3047 Book Rack The used books 276-9188
 3049 Vacant
 3050 Clairemont Mel-O-Dee Room
 cocktails 276-3760
 3050 1/2 Clairemont Tavern 276-4180
 3051 Hi Health natural foods ret 275-3641
 3051a Vons Employees Federal Credit
 Union 275-0522
 3052a Zinser-Furby Inc pier consta
 276-5492
 3052b Vacant
 3052c Sheer Delight Hosiery ret 276-4359
 3052d Godwin Mortgage Co 276-4332
 First Step Type & Graphics
 275-0628
 R A N Development genl bldg
 contr 275-2619
 3052e Examination Management Services
 Inc ins exam 276-9644
 3052f Nyberg Merold Financial Services
 bkpr income tax & ins serv
 275-1882
 3052g Monfort R H adv specialities
 3052h Crash Incorporated out-patient
 cnt-drug abuse 275-2440
 3052i Specific Image coml photog 276-3475
 3054 D & K's Hair Gallery beauty salon
 276-3060
 3054 1/2 De Mase Sandwich Emporium
 sandwich shop 275-1351
 3055 Village Gallery Of Clairemont Art
 Guild
 3056 Drug Mart Inc No 3 276-2310
 3057 H & R Block income tax serv
 3058 Clairemont Portrait Studio photog
 276-2472
 3060 Aetna Finance Co 276-8101
 3061 Clairemont Friendship Center
 275-0720
 3062 Radio Shack Computer Center
 computer ret 276-6050
 3065a Face Care Center 275-2990
 3066 Taco Bell No 26 restr 276-2301
 3067a Clairemont Florist 276-7351
 3067b Gun Trader The 276-7351
 3069 Plant World nursery 275-1340
 3071 La Boutique Bis womens clo
 276-7870
 3072 Winchell's Donut House No 199
 276-2223
 3073 Sonny's Liquor House 276-2091
 3075 Fotomat Corp photog fnshrs 276-7122
 3076 Dari-Fresh Milk Farms 276-2418
 3077 Cleveland Stationers stationery & ofc
 sups retail 276-1771
 3079 Friedner Sheryl podiatrist 275-1971
 3081 Pat's Ski & Sport Shop als & rentals
 276-4611
 Home & Builders Supply hardware
 store 276-4227
 3083 Clairemont Village Cleaners Indry &
 clo 276-4813
 3083 1/2 Moss Lisa Restaurant No 3
 276-3313
 3085 Baskin-Robbins Thirty One Ice
 Cream Store 276-5450
 3087 Circle Realty Register 276-4112
 Circle Realty Escrow Service
 276-5270
 3089 Georgio's Incorporated restr 276-2879
 3090 Seven Eleven Liquor Store 276-2691
 3091 Security Pacific National Bk (South
 Clairemont Br) 238-5215
 3093 Clairemont Bowl Inc 223-3154
 Clairemont Bowl Inc Day Nursery
 276-2340
 Clairemont Fun World game arcade
 Atwell Pro Shop bowlers equip &
 sups 276-8162
 Bowler's Lounge cocktail lounge
 276-2240
 Alamo Nite Club The cocktails
 276-2240

Hair Force beauty salon 276-5991
 Eleventh Frame Room cocktail
 lounge 276-2240
 Speedie Snak Shoppe restr 276-2240
 3095 Clairemont Mobil Service gas sta
 276-4850
 IROQUOIS AV INTERSECTS
 3101 Buena Vista Gardens apta 276-1133
 2 Vacant
 3*De Graff Robt W 275-1313
 4 Crockett Agnes J 276-0380
 3101a Solle Wm N dentist 276-5310
 3103 Buena Vista Gardens Apartments
 276-1133
 Spartan Realty International Inc
 276-1133
 3105 Apartments
 1 Fleming Aileen T 276-2773
 2 Neal Dorothy A 276-9995
 3 Mackill Gertrude G 276-8675
 4 Winn Gertrude
 3107 Apartments
 1 Casidy Kath M Mrs 276-3160
 2 Williams Esther E Mrs 276-4915
 3*Zwanzig G C
 4 Sales Carolyn M Mrs 275-2745
 3108 Freen Edw C 276-2322
 3109 Apartments
 1 Reed Wilhelmina A 276-2713
 2*Bernstein F H
 3*O'Connor Timothy J 276-5461
 4 Draxton Thelma W 276-7832
 3110 Mariforen Nell J 276-2286
 3111 Apartments
 1 Mayres Cade B Mrs 275-1639
 2*Peterson J P
 3*Spiegelman Ann
 4*Anderson Lucy
 3113 Apartments
 1 Lambert Mabel E Mrs 276-0175
 2 No Return
 3 Koeberle Wm T 276-7984
 4 Gasemann Anna Mrs 276-4834
 3114 Albanese Frances Mrs
 3115 Apartments
 1*Delahonassaye E
 2*Muench David E
 3*Simon Ann 276-4553
 4*Brown H L
 3116 Kothlaw Dorothy Mrs
 3117 Apartments
 1 Van Rensalier Gladys 276-2159
 2 Parker L Blanche Mrs 276-3777
 3 Newton Ellen M 276-4366
 4 Gulesian Ellen A Mrs 276-2656
 3119 Apartments
 1 Bacon Jane R Mrs 276-0482
 2 Tencer Elsie C 276-7236
 3*Kelling H
 4 Gacquin D Mrs 275-2627
 3120 Augustus Ray S 276-1153
 3121 Apartments
 1 Muench Dave E 276-3980
 2 Barret Ruth B Mrs 276-1419
 3*Berlin Ruth
 3122 Bulmahn Irene Mrs 276-8057
 3123 Apartments
 1 Munyon H Lawrence 276-5347
 2 Henry Minnie H Mrs 276-1940
 3 Baldus Maudie E Mrs 276-9736
 4 Swope Geo R 276-0831
 3125 Apartments
 1 Burke
 2*Mitchell Edward D 276-3935
 3 Spence Toni M Mrs 276-8456
 4 Leroy Margt E Mrs 276-1319
 3126*Frank A
 3127 Apartments
 1 Goff Nada D Mrs 276-4017
 2 Ryder Owen A 276-2922
 3 Urtis Florence C Mrs 276-2625
 3128*Sertich Gary 276-1242
 3129 Apartments
 1 Herring Dorothy G Mrs 276-8771
 2*Ducas C
 3 Bond Delbert 275-1729
 4 Luke Nellie Mrs 276-8248
 3131 Apartments
 1 Schuh Blanche Mrs 276-1999
 2 Fullbright Velma R Mrs 276-7972
 3 Davis Jack 276-2345
 4 Weinstein
 3132 Hillman Paul R 276-6532
 3132a Dycko Kandeas M 276-8075
 3133 Apartments
 1*Stone Mauda
 2 Dorf Benj 276-7514
 3 Busch Gertrude E Mrs 276-7669
 4 Day Robt W 276-0224
 3135 Apartments
 1 Sellards R E 276-3923
 2*Muil John L 276-3866
 3 Haa Grace C Mrs 276-8681
 4 Witalis Antoinette E Mrs 276-3530

3137 Apartments
 1 Hubbard Louise E Mrs 276-7168
 2 Jaynes Edwin H
 3 Gompera E R 276-4662
 4 D'Arcy Helen M Mrs 276-0494
 3138 Dupudja Savka Mrs @ 276-4784
 3139 Apartments
 1 Corti John F 276-3719
 2 Sallman Corina S Mrs 276-5172
 3 Gallo Joseph 276-3282
 4 Vacant
 3140 Bowman Christian 275-1038
 3141 Apartments
 1 Smith Florence Y Mrs 276-3466
 2 Mika Frances Mrs
 3 Kowitz Nathaniel J 276-7175
 4 Dreyer Pearl D Mrs 276-2873
 3143 Apartments
 1 Pellegrino Virginia 276-6588
 2 Aulis Marion H Mrs 275-2752
 3 Standard Peter D 276-5997
 4 Goodwin Ila M Mrs 276-2335
 3144 Dragila Erika Mrs @ 276-5838
 3145 Apartments
 1 Nelson Hjordis R Mrs 276-5672
 2 Randolph Bessie C Mrs 276-3048
 3 Yarrington Rhoda L Mrs 276-0087
 3146 Weber Marie B
 3147 Apartments
 1 Olsen Harold E 275-3797
 2 Smith Marguerite Mrs 276-2503
 3 Barrick Howard W 276-4479
 4 Roberts Edw 275-0589
 3149 Apartments
 1 Wagenhauser Ralph W 276-0324
 2 Murphy Margt P 276-7089
 3 Briscoe Ruby E 276-6427
 4*Smith Margaret S
 3150 Peterson Jeff
 3151 Apartments
 1 Graves J Ryland 276-1906
 2 Nimitz Gertrude E Mrs 276-4226
 3 Ferguson Allie 275-2825
 3152 Hebert M E Mrs 276-7239
 3153 Apartments
 1 Glenn Lyla F 276-2999
 2*Haila Orocena Mrs
 3 Jachimak H S
 4 Quatrone Peter P 275-0706
 3155 Apartments
 1 Mc Girk Eliza Mrs 275-3695
 2*Mac Kenzie T
 3 Bennett Martha D 276-1768
 4*Hubert R
 3156 Metcalfe Sadie Mrs
 3157 Apartments
 1 Evers Thelma C Mrs 276-1968
 2 Noelach Kenneth W 276-0368
 3 Hunter David J 276-9327
 4 Vacant
 3158 Ferretti A C Mrs 276-5707
 3159 Apartments
 1 Pell Jeanne Mrs 276-2378
 2*Bryce B B 276-0947
 3 Cloe Donald G 275-0996
 4 Kekkonen Luana M
 3161 Apartments
 1 Dane Sylvor P Mrs 275-2469
 2 Lockrem Alice C 275-0817
 3 Janover
 4 Miller James O 276-1385
 3162 Pilcher Marilyn F Mrs
 3163 Apartments
 1 Peterson Esther V Mrs 276-4574
 2*Jurin Oscar W
 3 Wilkin Mary L Mrs
 4 Marusa Betty Mrs 276-4156
 3164 No Return
 3165 Apartments
 1 Grogan Robt 276-0032
 2 Hall G R
 3*De Simone B
 4*Keer Jessie B Mrs 276-8178
 3167 Apartments
 1 Leighton Cora Mrs 276-6112
 2 Benham Elzena P Mrs 276-7657
 3 Benjamin Cecile Mrs 276-7789
 4 Dutton Wm A 276-5946
 3168 Lanke Marilyn M
 3169 Apartments
 1 Stannard Angeline M Mrs 276-6400
 2 Garland Marvel M Mrs 276-7332
 3 Albisani Clara 276-0958
 3170 Royz Mary C Mrs 276-4248
 3171 Apartments
 1 Freeman Virginia L Mrs 276-7644
 2 Buckler Viola P 276-5708
 3 Palermo Vivian Mrs
 4 Weston Gene 276-0204
 3174 Anderson Christine C Mrs @
 276-0645
 3176 Holman Gary 276-3074
 3180 Straub Lee 276-7491
 3182 Mueller Margot Mrs 275-0130
 3186 Wood Donald E 483-2446
 3188 Hess Bernard 275-3884

BURGENER BLVD 1980

BUNNELL ST —FROM S OZARK ST WEST 1 SOUTH OF OCEAN VIEW BLVD

ZIP CODE 92113
 4853 Fleming Charles M @ 264-2836
 4854 Groom Charles G @ 264-8876
 4863 No Return
 4864 Clark John E @
 4871 Pierce Laura J Mrs @ 264-9993
 4872 Manigault Walter @ 264-2794
 4879 Lambert Clifford @ 263-8583
 4880 Vincion John H @ 264-6036
 4887 Moore Geraldine Mrs @ 264-8010
 4888 Jones Charles E @
 4895 Johnson Charles B @ 262-6720
 4896 Lampkin Vernon L Rev @ 262-5546
 4902 Barber Elwood @ 262-8334
 4903 Stuart Aretha Mrs @ 264-7183
 4912 Dodson Laurin @ 263-4105
 4913 Jones Ronald L @ 264-5915
 4922 No Return

4923 Cato Edna M Mrs @ 264-4112
 4932 Boykin Charles
 4933 Chambers Pinkie Mrs @ 262-0312
 4942 Montoya Lawrence @ 262-1620
 4943 Felton Arth W @ 262-7349
 4952 Sisson Rebecca G Mrs @ 264-3525
 4953 Youngblood Evelyn Mrs
 4962 Scott L T @
 4963 Roberts Robt D @ 263-5602
 4972 Johnson Henry @ 264-4532
 4973 Scales Lee V @ 264-6011
 4982 Body Ernestine L @ 264-7620
 4983 Nicholson Ida M Mrs @ 264-3783
 4992 Stevenson Wm T @
 4993 Mack Delphine Mrs @ 262-7792

OZARK ST INTERSECTS
 5002 Pierce Julian @ 264-2650
 5003 Limuel I V @ 262-9097
 5008 Calcote Earl R @ 263-1442
 5009 Carse Wm D @ 264-6205
 5014 Williams T W @ 264-7839
 5015 Mc Neal Andrew D @ 262-5929
 5020 Mayfield James
 5021 Joins Clezno @ 264-0487
 5026 Griggs Howard @ 262-6657
 5027 Norvell Gloria Mrs @ 262-0536

BURBANK CT —FROM 7420 BURBANK ST SOUTHEAST

ZIP CODE 92111
 3511 Russell John @ 292-9895
 3520 Reynolds Jeff @ 565-0810
 3521 Martin Eddie J @ 279-6235
 3540*Fitz Kenneth R @ 279-5078
 3541 Okada Tom T @
 3561 Berry Richd N @ 277-5972

BURBANK ST —FROM 3800 ARMSTRONG ST NORTHEAST

ZIP CODE 92111
 7403 No Return
 7404 Hess James R @ 278-9563
 7412 Beckstrom Melvin J @ 278-3821
 7420*Janopoulo Paul @ 277-0936
 7428 Minkler Wayne R @
 7435 Flores Felix E @
 7436*Hanson John A @ 278-0410
 7441 Whalen Maura @ 277-0929
 7448 Andrade Cornelio J @ 277-3693
 7449 Rineshine Wm P @ 565-4346
 7459*Miller Early @ 292-7482
 7466 Brown Lawrence A @
 7469 Fricke Walter J @ 277-5958
 7479*Matt Howard @ 278-9997
 7489 Klemaske Robt J @ 278-2986

BURFORD ST —FROM 5300 VIA ALCAZAR NORTHEAST

ZIP CODE 92111
 5337 Olivas Joseph L
 5340 Pradels Fred L @ 560-9561
 5345 Walton Mary Mrs @ 278-2810
 5360 Combs Harold D @ 277-8729
 5353 Smith Thos E @
 5360 Hollman La Verne B
 5363 Morris John W @ 278-6028
 5370 Funk Clarence J @ 279-9127
 5371 Vetica Alexander R Jr @ 277-8492
 5379 Niederberger Walter A @ 278-1852
 5380 Keppie Gary W @ 560-8286
 5387 Buchanan John P @ 278-4198
 5390 Casey Bernard E @ 292-4548
 5395 Tait Mark @ 277-8271
 5403 Ferrante R Wm @ 278-9666
 5408 Malvin Edw C @ 565-4829
 5413 Rossi P
 5418 Govier Thos E Jr @ 292-1038

5423 Lower John M @ 278-1647
 5426 Schnitzer David M @ 565-7044
 5433 Batson Eliz R @ 277-3312
 5434 Riso Roger R @
 5441 Mighty Movers
 El-Khaden Mona @ 277-0938
 5442 Cook Thos L @ 278-8708
 5449 Inouye James J @ 279-6055
 5450 Cunningham Arth J @ 277-3917
 5457 Flournoy Dale R @ 292-0365
 5458 West Lloyd
 5465 Shirley Jack C @
 5466 Steveley Robt V @ 279-3894
 5474 Heller Shirley @
 5475 Phibbs John @ 571-0043
 5482 Foulk James W @ 560-5993
 5490 Hartley Geo E @ 565-4849
 5498 Bradford Claude W @ 278-9664

BURGENER BLVD —FROM 5100 SEPTEMBER ST NORTH

ZIP CODE 92110
 2103 Crawford Newton D @ 276-3268
 2104 Southgate Clair J @ 276-3927
 2111 Nakamura Lloyd M @
 2112 Paul Wm F @ 276-3279
 2119 Jones Stanley T Jr @
 2120 Vacant
 2127 Molina Frank @ 276-5215
 2128 Noonan Geo C @ 276-5887

FEBRUARY ST BEGINS
 2135 Speas Burdett L @ 276-1447
 2143 Italiano Charles J @ 276-4258
 2144 Winegar Don @ 275-1227
 2151 Wright James J @ 276-5295
 2152 No Return
 2159 Bakey Albert
 2160 Lopez John J @ 275-0456
 2167 Skinner Steph L @ 276-7662
 2168 Krymer Weasley R ins agt @
 276-9337
 2175 Gibbons Michl J @ 275-0189
 2176 Stamper Lee W @ 276-5123

AUGUST ST INTERSECTS
 2202 Brush Danl S @ 276-4791
 2212*Jarman Gaylene L Mrs
 2222 Davis A L Mrs @ 276-4867
 2232 Shedlock Arth G @ 276-0626
 2242 Walker Wm R @
 2252*Tarbuk Steven T @ 276-4385
 2262 No Return

MILTON ST INTERSECTS
JULY ST INTERSECTS
 2303*Berest Alex B @ 275-0270
 2320 Vacant
 2311 Dalton Virgil D @
 2312 Brown Bryan S Rev @ 276-2130
 2319 Chambers John S Jr @ 276-5437
 2320 Mc Elroy Marion F @ 276-4875
 2327 Wentworth Ellsworth B @ 276-3974
 2328 Warner Wm A @ 276-6858
 2335 Munoz Calixto @ 276-2610
 2336 O'Neal A C
 2343 No Return
 2344*Wilson James @ 276-6602
 2351 Klug Wm J @ 276-3834
 2354 Ferris Cuba H Mrs @ 276-0419
 2359 Da Rocha Joseph D @ 275-1569
 2402 Hodnick Frank J @ 276-3643
 2405 Callagy Susan E @
 2410 Twedi John L @
 2415 Bartley Wayne F @ 276-9937
 2418 Shuahan Panak C @ 276-5713
 2425 Monson Peggy M Mrs @ 276-1083
 2426 Bankhead Thos A @ 276-4687
 2431 Rames Vincent @ 276-3436

LISTER ST INTERSECTS
 2432 Rising John E @ 276-5697

LISTER ST INTERSECTS
 2437 Harold Dean @ 275-0666
 2438 Brodeur Marguerite C Mrs @
 2443 Schmitz Janelle @ 275-3028
 2444 Barkovich Rudolph F @ 276-5432
 2449 Rowe Oliver P @
 2450 Racette Henry J @ 276-3568

LISTER ST INTERSECTS
 2457 Carroll Thos C @ 276-5836
 2504 Esty Joseph J @
 2505 Horigan P Ursula Mrs @ 276-7246
 2510 Stout Robt C Jr @ 276-4229
 2511 Denison Geo R @ 276-1196
 2516 Tibbetts James D @
 2519 O'Connor John J @ 276-0560
 2522 Bouchard Ronald
 2525 Stephenson Lillian J @ 276-5498
 2528 Combes Guy D @ 276-5947
 2531 Peluso Frank J @ 276-4077
 2534 Martin Wm H @ 276-3352
 2537 Phillipps Frank E @ 276-1160
 2540 Zinn Jack N @ 276-3346
 2543 Snowden Harold F @ 276-2098
 2546 No Return
 2549 Copeland Eugene G @ 276-7985
 2552 Wager Michl M @ 276-6039

2557 No Return
 2558 Duffy Teresa J @ 276-5331
 2563 Duffy John E Jr @ 276-0776
 2564 No Return
 2569*Kimpel C E @ 276-7621
 2570 Molnar Charles J Jr @ 276-5348
JELLETT ST INTERSECTS
 2603 Pacific Construction & Engineering
 Co structural design-home impvmt
 275-1122
 Cole Geo W Jr @ 276-1011

2604 Johnson
 2611 Butler Thelma L Mrs artist @
 276-2921
 2612 Volpi E L @ 275-2798
 2618 Smith Margt J Mrs @
 2620 Thorpe Gladys N Mrs @ 276-5428
 2627 Martin Gordon E @ 276-5046
 2628 Law Dennis @ 276-7646
 2635 Barnes Marianne M Mrs @ 276-0127
 2636 Joyco Educational Games whol &
 retl mail order @ 276-9760

2643 Cordes Wm S @ 276-4182
 2644 Kenney Robt L @ 276-4944
 2651 Mc Intosh Maurice D @ 276-8358
 2652 Sadowski Bolek A @ 276-5781
 2659 Douglass Charles R @ 276-0181
 2660 Morgan Percy J @ 276-1018
 2667 Isenberg James L @ 276-6091
 2668 Grannis Henry C @ 276-4502
 2675 Jones Jeffrey W
 2676 Wade Dorothy I @ 276-7329
 2683 Chueg Danl @ 276-2772
 2684 Neuenhues James H @ 275-0788
 2689 Spahnower John W @
 2690 Cole Geo W @

HUXLEY ST INTERSECTS
 2703 Smith Frances B Mrs @ 276-5907
 2704 Valentine Benj T @ 276-4812
 2711 Crandall Ralph @
 2712*Schwartz Richd A III @ 275-3675
 2719*Franks Michl G @ 275-1949
 2720 No Return
 2727 Bertalacci Armando @ 275-3488
 2728 Montri Carol I Mrs @ 276-4480
 2735 Deschamps Paul N @ 276-1825
 2736 No Return
 2743 Mc Phillips Joseph A @ 276-5070
 2744 Duggan Edw P @ 276-4970
 2751*Kam Weyman @ 275-1635
 2752 Russell Norma J @ 276-8556
 2759*Nepote Conrad @ 275-3310
 2760 No Return
 2767 Sandoval Manuel
 2768 Taratino Tony @
 2803 Lacy Geo T @ 276-5769
 2804 Meserve Fredk @ 275-0042
 2811 Joseph Barbara E @ 275-3071
 2812 Perry Lorenzo D @
 2819 Richter Jerry @ 276-5111
 2820 Pompilio Mike @ 275-0047
 2827 Willis Lyle E @ 276-8760
 2828*Skelton David L
 2835 Galdeano Ruben V @
 2836 Carini Vincent @ 276-4130
 2844 Olvas John
 2845 Heinrich Alf F @
 2852 Lafleur Gunther O @ 276-2875
 2853 Duncan Donald J @ 276-3996
 2860 Vosauk James L @
 2861 Louirio Elivira C Mrs @ 276-3396
 2868 Johnston James @ 276-8478
 2869 Lansville Anthony @ 276-5885
 2874 Sox Edward L @ 275-2747
 2877*Haight Sylvia E Mrs @

FIELD ST INTERSECTS
 2920 City Pub Library (Clairmont Br)
 276-1140

BURGUNDY ST —FROM 4736 GLACIER AV NORTH

ZIP CODE 92120
 6304 Rewa Michl S @ 287-7593
 6320 Vallese Madge Mrs @
 6321 Richmond Ted @ 583-3892
 6338 Silverman Malcolm @ 582-9028
 6339 Schultek Lawrence R @ 563-1177
 6356*O Malley Margt
 6357 Taylor Charles E Jr @ 583-1484
 6374 Velton Armand J @ 583-3558
 6375 Bo-Mar Detailers landscaping
 287-3493
 Swenson Robt Jr @ 583-8446
 6406 Wier Ronald B @ 583-3277
 6407 O'Malley Gerald W @ 583-4155
 6418 Addis Robt D @ 583-6693
 6419*Watz Paul F @ 583-2097
 6434 Charbonneau Joseph R P @
 287-3810
 6435 Vacant
 6445 Falomo Lorenzo M @ 286-8132
 6449 Shorty's Stained Glass @ 287-2540
 Dundore Harold W @ 287-2540

6462 Samek Joe @ 582-5376
 6463 Garrison Gerald E @ 583-1864
 6476 Westbrook Lonnie E @

ORCUTT AV INTERSECTS
 6502 Spears J L @ 582-0986
 6510*Mc Intire S @ 286-2167
 6511 Harris Lidle V @ 582-9258
 6518 Bacchi Margt A Mrs @ 582-3791
 6519*Rifkin I
 6526 Harris Sammie J @ 583-0344
 6527 Cogan Wm F @ 583-1344
 6534 Ellsworth Albert L @
 6535 Weaver Edgar @ 583-9056
 6542 Collegiate Cap & Gown Co rentals
 286-0102
 Millen Gordon F @ 582-2629
 6543 Gabhart Lucille A Mrs @ 583-2831
 6550 Martinez Christopher A @
 6551*Robinson E
 6556 Ables James W @ 582-8922
 6559 Aldis Robt L Jr @ 583-6114
 6566 Durler Theo B @ 286-1742
 6577 Jackson Jesse R @ 583-2725
 6574*Summers L
 6575 Matevich Tom @ 286-3728
 6582 No Return
 6583 Nicholson Morris E @ 286-3792
 6592 Benward Alice R Mrs
 6593 Swadener Orville @ 287-2512

ZION AVE INTERSECTS
 6601 Thibault Gerald M @ 287-6538
 6602 Ravage David @ 286-9404
 6610 Jackson Eleanor K @
 6611 Armstrong Brandon H @ 583-1683
 6618 Howard Agnes V Mrs @ 583-6315
 6619 Whalen Heien L Mrs @
 6626 Emerson Ralph W @ 582-8777
 6627 Gilbert Saml L @ 583-2272
 6634 Warner Donald A @ 582-7114
 6635 Gideon Vernon H @ 583-2416
 6642 Machovec Robt J @
 6643 Salyers James H @ 287-3887
 6651 Kalescky Anthony J @ 582-0768
 6652 Martin Arth @ 287-6766
 6659 Richards Lloyd J @ 582-2717
 6666 Wall James L @ 286-4823
 6667 Rudden Frank W @ 582-0856
 6675 Piro Lawrence A @ 286-0605
 6676 Northington Hans J @ 287-9063
 6683 Slovacek Jerry H @ 582-6479
 6690 Egin Don A @ 583-2898
 6693 Vacant

CRAWFORD ST INTERSECTS
 6701 Bevington Malcolm G @
 6711 Turner Joseph E @ 582-2736
 6721*Adams M
 6731 Catalano Joseph C @ 582-8194
 6741 Turney Robt F @ 287-5443
 6750*Blanchard B
 6751 Rogers Omar @ 287-7795
 6761 Finley Wm L @ 583-9544

BURGUNDY ENDS
ARCHWOOD ST INTERSECTS

BURIAN ST —FROM 1400 60TH ST EAST

ZIP CODE 92114
 6011 Cole Harold T @ 264-4489
 6020 Under Constr
 6025 No Return
 6030 Clements Chas F @
 6039 Barreagan Eleanor
 6040 Vacant
 6055 Frontiero Grace L
 6060*Bedoli M @ 263-9197
 6089 Walter Michl W

BURLINGAME DR —FROM 2650 30TH ST EAST

ZIP CODE 92104
 3075 Bersarsky Blanche @ 284-3320
 3085 No Return
 3174*Giel Stephanie @ 282-2782

BURLINGTON WAY —FROM 7799 BENDIGO RD EAST THEN NORTH

ZIP CODE 92126
 7803 Doherty Michl C @ 566-7198
 7809 Look Ronald R @ 566-0275
 7810*Keith Linda J @ 566-0147
 7815 Mattson Lloyd @ 566-0529
 7818 Purnell Vern S @ 578-3235
 7821 Roman Dame @ 566-5348
 7828 Morrow James I @ 271-6337
 7827*Shannon Rodney L
 7833 Durham Robt E @
 7834 Gasaway Herman L @
 7839 Wallace Sam L @ 578-0040

FINE FEMINE FASHIONS

COWLEY WAY 1980

336

COWLES MOUNTAIN BLVD—Contd

- 7356 Schapper Edwin F @ 697-7385
- 7360*Porter Dan E @ 463-1355
- 7365 Verbickas Richd @
- 7370 Wolfe Sheila A Mrs @
- 7407 Dye G Howard @ 469-6445
- 7408 Kowalski Francis T @ 460-1249
- 7417 Knoll Donald @
- 7418 No Return
- 7427 Vellan Frank J @ 460-3310
- 7428*Helfand Hal E @ 469-5174
- 7437 Pike Robt @ 460-8571
- 7438 Stevens Richd C @ 460-6959
- 7447 Ditz Joann C Mrs @ 450-2301
- 7448 Cook Leroy J @ 461-6659
- 7457 J & M Aire air cleaning & purifying equip 462-2320
- Kiefner John D @
- 7458 Passanisi Dee Mrs

ACUFF DR INTERSECTS

- 7501 Harman Kenneth @ 697-6402
- 7502 Lucas Brenda W Mrs 461-1329

COWLES MOUNTAIN CT —FROM 6500 BLK COWLES MOUNTAIN BLVD WEST

- ZIP CODE 92119
- CONDOMINIUMS
- 7835b San Carlos Greens Condominiums 461-5200

- 1*Benton L J 462-8401
- 2 Conkwright Allen H 463-7539
- 3 Lilly Casey F 460-2299
- 4 Fortin Tom L 469-1045
- 5 No Return
- 6 Spatz Joseph M 462-8320
- 7 Levy Ralph 465-7013
- 8*Johnson Craig
- 9 No Return
- 10*Bette Alta Mrs
- 11*Valdivia Arth G 698-0144
- 12 San Carlos Greens Condominiums (Recreation Rm)
- 13 No Return
- 14 Palmer Lyna
- 15 Widman Fred C @ 462-4587
- 16 Flottman E
- 17 Turnbridge Forrest P 461-2161
- 17 Tunbridge Chet 461-4660
- 18 Goldberger Eug Rev 464-1923
- 19 Chmielniki Bronislaw @ 466-8530

- 20 Skoll M G 464-2923
- 21 Vezina Louis N @ 465-1297
- 22 Siegel Saml 461-6595
- 23 Vacant
- 24*Reeves Arth
- 25*Fergie John D 462-1469
- 26*Worton Kay
- 27 Gase Todd 469-2063
- 28 Vacant
- 29 Mack Joseph 461-8353
- 30 Abiesch Paul M
- 31 Bush Barbara K 460-8791
- 32 Handelman V 469-8174
- 33 Jacobs Samuel @ 697-0050
- 34*Skoll Malloy Mrs
- 35 Schulman Nathan @ 466-8942
- 36 Bauer Walter J 460-1776
- 37 Nagel Michl D 697-1976
- 38 Freeman Roderick @ 464-4350
- 39 Kutina Eliz L @ 469-7946
- 42*Mc Kams Austin

CONDOMINIUMS

- 1 Dinant Pamela L @ 464-6368
- 2*Hertz Debra Mrs
- 3 De Marco Joanne W
- 4 Truesdale Laura 462-0477
- 5*Nelson Richd
- 6 Kring Rudy @ 461-5579
- 7*Christian N
- 8 Vacant
- 9*Konz Robt
- 10*Wright James
- 11*Stahl Susan M Mrs
- 12*Emory Laura
- 13 Vacant
- 14 Heiman Peter @ 464-1290
- 15 No Return
- 16 Redfield O
- 17 Muckerheide Colette E Mrs 464-3466
- 18 Vacant
- 19 Klingner Lewis 462-9221
- 23 Pernicano Thomasine @ 461-3684
- 24*Adams Charles C @ 462-4305
- 25 Colburn Genes C @ 462-6134
- 27 Murray Thos J 464-1795
- 28 Messerschmit Jim 460-7892
- 29 Vacant
- 30 Wolf John C 460-2555
- 31*Smith J C
- 32 Reynolds Wm A
- 33*Krafton K

- 34 Kirby Jos B 460-2555
- 35 Alfreth Rose B 460-7373
- 36 Roweman Irving 462-0563
- 39*Wheeler T M

- 7838c*Sheldon R
- Jagorda Jerry
- *Aradyk I
- Somon S

CONDOMINIUMS

- 1*Lawrence David
- 7835a Schurstein Gretchen A Mrs
- 6 Roth Murray H 462-8976
- 7 Harvey Vernon 697-1491
- 8 Martin Karen Mrs 465-2654
- 9 Claffee James R 462-7383
- 10*Clemmens Robt
- 11 Schiff Albert @ 466-1180
- 12 Signorelli Anthony 464-3197
- 13 No Return
- 14*Lipschutz Jean Mrs 697-3193
- 15*Cortez M
- 16 Stroman Patricia Mrs 460-4423
- 17 Leeper James D 462-1315
- 21 Davidson Victor @ 462-5620
- 22 Vacant
- 23*Jones T
- 24 Mc Quaid Opal Mrs 464-2293
- 25 Meis Al
- 26*Ronalds P
- 27*Hoover R
- 28 Bregstein Jerome 469-8361
- 30 Shane Jean Mrs

CONDOMINIUMS

- 1 Smith Scott D 464-8478
- 2 De Haven Barbara R T @ 464-4292
- 4 Asher Sue A 463-3443
- 5 Koumjian M
- 6 Stern Leonard X @ 464-6078
- 7 Johnson John D 697-6487
- 22*Burke Carole
- 23 Ackermann Edith @ 463-2070
- 24*Smith John F 462-3436
- 25 Vacant
- 27 No Return

- 7876 San Carlos United Methodist Church 464-4351

COWLES MOUNTAIN PL. —FROM 8268 COWLES MOUNTAIN BLVD WEST IN A CUL DE SAC

- ZIP CODE 92119
- 7850 Grant Joseph C @ 466-8881
- 7854*Vogt Walter 464-1267
- 7863 Griffin Charles R
- 7877 Lay James F @ 465-4516
- 7878 Boddy Alf R @ 461-4945

COWLEY WAY —FROM 5100 SEPTEMBER ST SOUTH

- ZIP CODE 92110
- 2103 Vacant
- 2106 Neim James R wood carver @ 276-8426

- 2111 Price Howard L @
- 2119 Joslyn Robt A @
- Joslyn Donna L Mrs artist
- 2120 Mutto Geo S @ 276-5088
- 2127 Vacant
- 2128 Mabry Charles R @ 276-3195
- 2135 Jones Roberts L Mrs 276-4621
- 2136*Belcher Claude 276-5232
- 2143 Banghart Delores T Mrs @ 276-3402
- 2144 Johnston Carl @ 275-1915
- 2151 Andrews Peter H coml fishern @ 275-0284

- 2152*Lewis Michl 276-1483
- 2159 Lewis Carl @ 276-4851
- 2160*Gallagher Gerald
- 2167 Dobrich Anton 276-4672
- 2168 Thursby Leonard J @ 276-1325
- 2175 Bucaro Salvatore J @ 276-3694
- AUGUST ST INTERSECTS
- 2203 Woods Gordon P @ 276-5079
- 2204 Boyer Tab E @ 276-4504
- 2211 Hoskins Arth D @ 276-3690
- 2212 Kirchhoff Robt G @ 276-9381
- 2219 Coley Earl C @ 276-4844
- 2220 Svendsen Charles @ 276-1626
- 2227 Gould Peggy Mrs @ 276-3357
- 2228 Van Der Spek Robt J @ 276-2940
- 2235 Ma Winson 276-4839
- 2236 Kane Anthony A @ 276-3793
- 2243 O'Neal Truman F 276-7219
- 2244 Pierce Jerry @
- 2251 Widmer A B 276-4850
- 2252 Fietze Julianne Mrs 276-4867
- 2259 Tiedemann Robt @ 276-0463
- 2360 Sedwick Forrest G III @ 276-0918

JULY ST INTERSECTS

- 2301 Hazlett Bart 276-5060
- 2307 Edwards Geo H @ 276-1807
- 2313 Bunting Charles S @ 276-4407
- 2319 Mackill James R @ 276-4705
- 2320 Gailey Socrates J @ 276-6485
- 2327 Walsh B 276-2508
- 2328*Johnson Ron 276-2632
- 2335 No Return
- 2336 Morgan Kenneth A @ 276-5237
- 2343 Wolters I R 276-7983
- 2344 No Return
- 2353 Smith Robt L @ 276-7123
- 2354 Mc Ginna Frank P @
- 2363 Altman Jacques
- 2364 Krozser Edna I Mrs @ 276-4188
- 2374 Lundstrom Robt L @ 276-0517
- 2375 Elgas Eug L @ 276-4848
- 2384 Barros Joseph @
- 2385 Mc Caulough Kaye Mrs
- 2394*Skoglund Craig L 276-8710
- 2401 Kreke Leonard J @ 276-1816
- 2402 Craighead Helaine F Mrs @ 275-0080
- 2409 Castorino Dominick @ 275-2936
- 2410 Diaz David @ 276-3465
- 2417 Sanner Irma J Mrs @
- 2418 Terrizan Joseph
- 2425 Ferr Ernest E @ 276-4347
- 2426 Aztec Tile Co 276-7290
- 2428 Flores Raymie R @ 276-7968
- 2437 Di Pippo Guy A @ 276-5600

- LISTER ST BEGINS
- 2445 Andrews Velda L Mrs @ 276-0245
- 2448 Hogan Evelyn M Mrs @ 276-2824
- 2453*Marlaie Perry 276-4669
- 2458 Stafford Steph M 276-6487
- 2461 Small Marion E Mrs @ 276-4360
- 2468 Shoemaker Geo S @ 276-4825
- 2471 Aah Dennis D @ 276-3153
- 2476 Denly Geo E @ 276-1171
- 2481 Vollman Leonard W @ 276-5048
- 2484 Morrison James P @ 276-4296
- 2491 No Return
- 2492 Rader Jack W @ 276-5921
- 2501 Gwestadec Henry P @ 276-5503
- 2502 Westover Sandra D Mrs @ 276-7996
- 2511 Cartwright Bruce E @
- 2512 Shucker Courtney A @ 276-0351
- 2521 Hewitt Albert L 276-0919
- 2522 Mc Auliffe Jerome J @ 276-4228
- 2531 Fowler Nancy J Mrs 275-0642
- 2532 West Victor R @ 276-6928
- 2541 Crusberg Wm R @ 276-1253
- 2542 Williams Bert J
- 2551 No Return
- 2552 Quizon Francisco B @ 276-6426
- 2551 Wagers B L @ 276-8784
- 2562 Nikovits Wm C @ 276-2840
- 2571 Jones Wm E @ 276-8849
- 2572*Houghland Jimmy L 276-7259
- 2585 Pitts Leonard J @ 275-2356

JELLETT ST INTERSECTS

- 2601 Culver Kent 276-7415
- 2602 Reavely Winifred C Mrs @ 276-4672
- 2609 Jones Orval @ 276-2583
- 2610 Gorton M @
- 2617 Moran Steph F @ 276-2035
- 2618 Gaylord
- 2625 Litzen John W @ 276-4718
- 2628 Mc Dougal Edwin A @
- 2633 Tennessee Donna M Mrs 276-4616
- 2634 Mc Arthur Laurence R @ 276-3310
- 2641 No Return
- 2642 Davidson James R @ 276-7213
- 2649 Langlois Joseph H @ 276-5623
- 2652 Booth Constance D @
- 2657 Vacant
- 2662 Yale Bug P
- 2667 Whitaker Robt B @ 276-5711
- 2670 Dorfman Sidney @ 276-3862
- 2677 Bucaro Bradley D 276-3090
- 2678 Koehler Harvel F @
- 2683 Souza Manuel 276-5484
- 2684 Enderle Donald C @ 276-1776
- 2689 Kockinos Jean F Mrs @ 276-2645
- 2690 Donlen Guest Home 276-6008

HUXLEY ST INTERSECTS

- 2701 Timperley Fred G @ 276-4099
- 2702*Mc Nally Patrick 276-1791
- 2711 Carnicom Francis E @ 276-1246
- 2712 Cale Wm G @ 276-4583
- 2721 Mittman Theo @ 276-7944
- 2722 Mann Wm G @ 276-5573
- 2731 Skoglund Jay W @ 276-2044
- 2732 Roy Saml @ 276-5017
- 2741*Burke Kevin
- 2742 Merrill Julius T @ 276-5233
- 2751 Voyles Bruce A @
- 2752 Elders Clarence @
- 2761 Holmberg Milton W @ 276-5917
- 2764 Huffman Sara Mrs @ 276-4302
- 2771*Gudgeman Vern A
- 2776 Bonjon Gordon E @ 276-3627
- 2781 Manchese Charles E @ 276-0562
- 2788 Byrne John P @
- 2791 Harris James J @ 276-5764
- 2802 Cale John H @ 276-0725
- 2805*Sommer Michl 276-3660

- 2812 Stanley
- 2815 Pickard Anna B Mrs @ 276-5533
- 2822 Reames Ned N @ 276-3807
- 2829 Mc Junckins Barbara A 276-5986
- 2832 Chavez Angelo E @ 275-2898
- 2840 Medina John F civil eng @ 275-2630
- 2841 Perez David @
- 2850*Carter Larry

FIELD ST INTERSECTS

- ZIP CODE 92117
- 2875 Sorrento Towers Apartments
- 101*Fish Dorothy
- 104 Vacant
- 202 Batchelor Richd A 276-5835
- 203 Joyce E 276-7056
- 204 Quensi Beatrice E 276-7015
- 205 Taylor S 276-7137
- 206 Solar B 276-7137
- 207 Brown L M 276-5285
- 208 Gutlibert Mary E 276-5261
- 210 Nordstrom Vernice M Mrs 276-0217
- 211 Palmer L L 276-0696
- 212 Javier Joan B 276-1064
- 213 Waxman Irving 276-8775
- 214 Nolan James I 276-8416
- 215 Helbrook Louis J 275-1034
- 302 Brown Geo E 276-5549
- 304*Singer B T 275-0337
- 306 Pike Ottie B 276-6045
- 307 Mc Ilwain Clara E 275-0568
- 308 Keller Gordon E 276-6758
- 309 Thomas Franklin V 275-1428
- 310 Sberidan Mary L 276-8581
- 311 Bullen J 276-8084
- 312 Mc Donald L 276-9477
- 313 Koz Albertus 276-9368
- 314 Wilmoth Ray 275-3779
- 315 Gibson Thea 276-9685
- 403 Mc Dermott Harry 275-3059
- 404 Brown Hazel Mrs 276-3202
- 405 Berry M 276-8721
- 407 Wippler Florence 276-0102
- 408 Ward Edw J 275-3457
- 409 Maxwell M Mrs 276-0085
- 410 Infeld Barbara 276-8757
- 411 Mangan P E 276-8749
- 412 Nolan G M
- 413 Phillips M E
- 415*Fleming W
- 501 Mc Morrow James E 276-1146
- 502 Fortik Joseph 276-4464
- 503*Heigler I A 276-1094
- 504 Steelcline R C
- 506 Sherbondy Eva R 276-8897
- 507 Schlusser R 275-3058
- 508 Von Essen Marie 276-0144
- 509*Douglas J
- 511 Katz Elsa 276-8794
- 512 Anderson Ellen N 275-1104
- 513 Smith Franklin P 275-1416
- 514 No Return
- 515 Wilson John C 276-9739
- 601 Blair Howard M 276-8549
- 602 Paulson Albert F 276-2208
- 603 Philpot M 276-8724
- 604 Nease Florence 276-1463
- 605 Becker Frances R 276-4797
- 606 Packham B M 275-1338
- 607 Mc Gibbons Ethel 276-7214
- 608 Stiles Leona 275-3749
- 609 Howarth M 275-3504
- 610 Skoien Alice 276-2527
- 611 Dawson Della 276-6107
- 612*Johnson Marie Mrs 276-8587
- 614 Gallup Wm A 276-9234
- 701 Chaney Nicholas J 276-8601
- 702 Moreno R S 275-0618
- 703 Sutter Jane 276-0846
- 705 Hudson Hazel 276-9607
- 706 Greig C J 275-3693
- 707 James Fred 275-0587
- 708*Zych T 275-3693
- 709 Gates J 275-2410
- 710 Hess R 276-1249
- 711 Shelstead M I 276-2621
- 712 Beauchamp V M 276-7793
- 713 Mentzer Oscar D 276-5053
- 714 Bush F B 275-1682
- 715 Henry Geo T 276-9239
- 801*Haupt M 276-3368
- 803 Durspek H 276-7323
- 804 Marino I M 276-2624
- 805 Aaby C A 276-9645
- 806 Sica M E 276-6719
- 807 Back Erma H 275-0674
- 808 Morgan V E 276-1250
- 809 Okey Ruth S 276-3184
- 810 Corday M L 275-4843
- 812 Hansen Ruth R 276-3573
- 813 Lucas Peter 275-2942
- 814 Valentine S W 275-0829
- 815 Moore C O 276-0183
- 901 Robinson Arth 276-6741

477

COWLEY WAY 1980

337

COWLEY WAY—Contd

- 902 Berube Louia J Mrs 275-1128
 903 Cunningham C 276-3424
 905 Kronfeld R 276-5029
 906 Coutre F 276-1853
 908 Bishop Fred W 275-1218
 909 Taylor M B 276-2437
 910 Ericson M G 276-3676
 911 Lipkind Salmon M 275-0192
 912 Isankowsky H 276-0626
 913 Richeson Willie A 275-2128
 914*Bridwell Earl 276-2029
 915 Montalbano Frank 276-8609
 1001 Wootten Ernest 275-3647
 1002 Osborne Milton A 276-0379
 1003 Morria L 276-2474
 1004 Ritsh L D 275-1705
 1005 Denaco Kath M 276-5328
 1008 Bryan H H 276-7098
 1009 Martelet Gene L 276-4024
 1010 Taylor E 276-4348
 1011 Huntelman Kathryn 275-1329
 1012 Pendley R G 276-2005
 1013 Ryan H Dan 276-5283
 1015*Minor R
 1102 Hertel Charles 276-6407
 1103*Cook Fred 275-0665
 1104*Mc Keown R L Mrs 276-0168
 1105 Moss R A 276-1047
 1106 Cobban M J 276-3044
 1107*Mc Kinley L
 1108 No Return
 1109 Lucow Morris 276-2061
 1110 Atkinson Fred 275-3634
 1111 Gipson John 275-0806
 1112*Smith Helen L 275-3445
 1113 Lewis Lillian 276-1067
 1114 Williston Joseph H 275-1286
 1115 Jamieson Charles C 276-1286
 1201 Tansy Theo 276-3256
 1202 Wyatt Wm C 276-2117
 1203 Milan Wm R 276-1435
 1204*Rosmarin M
 1205 Lofstrom R V 276-5289
 1206 Stockton Julia 276-4058
 1208 Nelson E L 275-2289
 1209*Whitman D
 1210 Martin Fred G 276-5031
 1211 Howe H G 276-2451
 1212 Tatro Arth H 276-1694
 1213*Hess P
 1214*Gandhi A
 1302 Bartlett Paul 276-6199
 1304 Young M E 276-7609
 1305*Lee E L 276-0448
 1306*Fisher E
 1307 Nelson R C 276-2374
 1310 Schultz G V 275-1210
 1311*Nevins Jack 276-1460
 1312*Duke E
 1315*Weir Edw W 275-1869
 1403 Denham M 275-0587
 1406 Scott A B 275-2380
 1409 Rice Rudolph O 276-0646
 1411 Mathews Howard E 276-0018
 1412 Bailey Frances 275-1535
 1413 Smith Charles L 276-6922
 1414 Gray Wm 276-6155
 1415 Thomas Joseph G 276-2247
 Almgren S
 Auer J
 Beverley G
 Brown H
 Dunlop J
 Frank J
 Franzen A
 Garrett A
 Gundry Max 276-1487
 Heil M
 Horton D
 Jeffrey E
 Johnson M
 Johnston J
 Lamarr Haupt
 Lawton L
 Morgan T
 Nester M
 Neumann M
 Nevins J
 Nielsen H
 Rodriguez P
 Siu Man Wah 275-2079
 Sullivan E
 Taylor F
 Wenzberg H
 Whomsley H 276-3806
 Wilkerson A
 Wilkins D
- CONDOMINIUM
 A Vacant
 B*Gallagher S
 C Vacant
 D Vacant
 E*Howard R
 F Vacant (apts F-H)
 CONDOMINIUM
- A Vacant (apts A-C)
 C Walke Larry B @
 D*Schroder S
 E*Hewitt
 F*Clark M
 G Vacant (apts G-L)
 M*Lifton D
- CONDOMINIUM
 A Vacant (apts A-H)
 2919 Apartments
 A*Fichensher E
 B Vacant
 C Korstead K
 D Vacant
 2923 Vacant
 2925 Apartments
 A Vacant
 B*Greenberg G
 C Vacant
 D Hewitt Greg
 E Vacant
 F Eckert M E
 2929 Apartments
 A Vacant
 B*Taniyama J
 G Reeh C
 H*Johnson B
 2935 Apartments
 A Vacant
 B*Mount R
 C*Gallagher V
 D*Young W
 E*Dunn G
 F*Bryant A
 G*Boyle J
 H Christensen L
 2939 Apartments
 H Vacant
 A*Schiender P
 B*Decreek D
 C*Wiggins H
 D Vacant
 E*Pesse Mary
 F Vacant
 G*Holman H
 2940 Mission Bay Ridge 275-3075
 97 Thompson Dennis R 276-2306
 98 White Karen K @ 276-1964
 99 No Return
 100 Rice K
 2959 Apartments
 93 Jones Dia Mrs 275-3564
 94 Grier Mary R 276-7058
 95 Donally Edw J @ 276-0654
 96 Kaplan
 2963 Apartments
 89 Vacant
 90*Bischel Joseph @
 91 Freeman Bruce @ 275-2465
 92 Fister S E 275-1818
 2967 Apartments
 85*Bailey David R 275-1070
 86 Vacant
 87 Kerney Wm N @ 275-2067
 88 Maggi Frank J @ 276-4253
 2971 Apartments
 81 Kusch Robt 275-3677
 82*Kline D M
 83 Graham I M 275-3818
 84*Smith L
 2983 Apartments
 77 Broxtos
 78*Clements L
 79*Wainer Richd A 275-4525
 80 Forst D 276-1088
 83 Vacant
 2987 Apartments
 73*Abeljan D Scott 276-9270
 74 Skinner Gerald G @ 276-6275
 75*Kerney Wm C
 76 Masinick
 2991 Apartments
 69 Driussi Dennis J 275-0608
 70*Mumphrey Gloria S 275-4403
 71 Fevold Dorothy A 276-0387
 72*Buildig R
 2995 Apartments
 65 Medeiros Francis @ 276-4197
 66 Kappos Eliz A 275-3859
 67*Shaw Jim
 68*Myers P J 275-3459
 3010 Office Building
 Suites
 A Galbreath Construction 275-1004
 B Wirch Associates real est 275-2830
 C Self Directed Placement Corp emp
 agcy 276-9450
- STREET CONTINUED
 3051 Apartments
 21*Blackley Ray
 22*Wilson F
 23 Ferreira Martha
 24 Wunderlich Eliz A @ 275-3638
 3055 Apartments
 49 Kihoffer Betty L @ 276-3165
 50*Naber H
 51 Lesser P E 276-8137
 52 Roades Harold A @ 276-9030
 3061 Apartments
 17 No Return
 18 Tucker Gary W 276-7992
 19 Thompson La Vonne @
 20 Ludwig Richd A
 3065 Apartments
 46 Galloway C
 46 Novander Jennifer 276-1604
 47*Cluff Jim @
 48*Wescott Bobby
 3071 Apartments
 13 Morin David @ 276-3593
 14 Johnson D @ 276-6930
 15*Wiley Randolph 275-1088
 16 Paulson
 3075 Apartments
 41 Masey Howard S 275-3935
 42 Muther
 43 Bruno M L
 44 Taylor
 3079 Apartments
 37 Gelly P A
 38 No Return
 39 Schosow
 40 Symons Lois M 276-0076
 3085 Apartments
 33*Crehan C @ 275-2570
 34 Ramsay Leigh W 275-2062
 35 Vacant
 36 Hamelin Cath A Mrs @ 276-4029
 3087 Apartments
 9 Distabile Florence C
 10 Harmon Mark A 276-6405
 11 Mc Clintock B J
 12 Law Donald @ 276-4836
 3089 Apartments
 29 Wohlfeil Herman D
 30*Eaton Gerald G
 31 Naderi Bijan 275-2837
 32 *Daniel Patk J 276-7718
 3091 Apartments
 5 Chisholm
 6 Sowers John A @
 7 Blackwood
 8 Gresham Joyce C Mrs @ 275-0063
 3095 Apartments
 25 Murray Chas P 276-4235
 26 Clouser Lloyd D 276-8786
 27 Gregerson G F 275-1489
 28 Hicks Charles H 276-7547
 3097 Apartments
 1*Butnette J A
 2*Hette Bill 276-9390
 3 Simmons Patti 276-8902
 4 Mc Collum James 276-7728
- IRQUOIS AV INTERSECTS
 102 Buena Vista Gardens apts
 1*Cleveland Wm @
 2 Ronholm Myrtle Mrs 276-9329
 3 Piperato Mildred C Mrs
 4 Dudley Mary Mrs 276-7936
 3104 Apartments
 1 Currier Iris 276-9529
 2*Van Sice M C 276-2420
 3 Cochran Theo 276-5155
 4 No Return
 3105 Apartments
 1 Gildersleeve Evelyn 276-4533
 2*Rosewater Lillian 276-3464
 3*Prizer B
 4 Krug Edwin C 276-2524
 3106 Apartments
 1 Bridell Edith M 276-9309
 2 Jones Anne B Mrs 276-4678
 3 Krutz Rudl H 276-4358
 4 No Return
 3107 Apartments
 1 Wagar Leona M Mrs 276-1897
 2 Lucas Geo 276-5730
 3 Hasty Grace
 4 Dodson T
 3108 Apartments
 1 Hembree Helen K Mrs 276-7927
 2 Kotun Michl
 3*Neitake Dorothy H Mrs
 3109 Apartments
 1 Mc Arthur A Mrs
 2 Rucinski Roman J 276-8303
 3 Henry Ruth C Mrs 276-8899
 4 Nichols Clarence G 276-3826
 3110 Apartments
 1 Adkins Anna B Mrs 276-2593
 2 Morgan Ruth C Mrs 276-0786
 3*Stovey Esther
 4 Stahl Kath C 276-8733
 3111 Apartments
 1 Seeburger Maxine 276-4176
 2 Place Helen T Mrs 276-6258
 3*Glynn K
 4 Crouthamel James C
 3112 Apartments
 1 Garnett Eliz J Mrs
 2 No Return
 3 Knox Geo D 233-6561
 4 Osborn Kath H Mrs
 3114 Apartments
 1 Neuber Alma L Mrs 276-0283
 2 Bishop Birdena B Mrs 276-3597
 3 Vacant
 4 Mc Girk Pauline F Mrs 276-2399
 3116 Apartments
 1 Rouston James 276-2916
 2 Gallo Saml
 3 Bellafiore Michl J 276-8699
 4 Granby James W 276-7749
 3118 Apartments
 1 Stromgren Natalie E 276-4696
 2 Couchois Florence R Mrs 276-5125
 3 Travillian Mavis R Mrs 276-6525
 4 Aymar Edith M Mrs 275-0215
 3120 Apartments
 1 Gorans George W Jr 276-1386
 2 Kutschall J J 275-2564
 3 Ekstrom F 276-1041
 4 Holloway Harold H 276-0708
 3122 Apartments
 1 Whittier E 275-0454
 2 Vacant
 3 Morris John E 276-7305
 4 Vacant
 3124 Apartments
 1 Knoff Emily 276-3695
 2 Wuesben Gertrude E Mrs 276-5901
 3*Dovideo Anna M
 4*Woolway Merlie 275-2762
 3125 Apartments
 1*Nicolet Roy M 276-8454
 2 Groom Francis F 275-0106
 3 Lucore Florence H 276-3276
 3127 Apartments
 1*Mecklenberg Eric
 2 Pehar Smilje
 3 Witt Belle E 276-2079
 4 Waterbury Helen E christian
 science practitioner
 3128 Apartments
 1 Galvin Edw F 275-0555
 2 Brasslin Alice A Mrs 276-2658
 3*Lerecellino A
 4 Hinds Edith M Mrs 276-9913
 3129 Apartments
 1 Fenn John J 276-3137
 2*Reading Rall M
 3 Van Weelden J Mrs 276-6876
 4 Mc Laran Julia A 276-8551
 3130 Apartments
 1 Smith Herbert B
 2 Spencer Milo P
 3 Parsons Bernice
 4 Boehling Mildred C Mrs 275-2012
 3131 Apartments
 1*Morrison Bonita F 276-0528
 2 Dings Inez S Mrs 276-1425
 3 O'Neill Mariam E Mrs 276-6793
 4 Mc Laughlin Joseph D 276-1506
 3132 Apartments
 1 Stender Harry R 276-6329
 2*Bernabucci Alice W Mrs 276-0596
 3 Borntraeger Lisa Mrs 276-6340
 3134 Apartments
 1 Savoy Mary M Mrs 276-1377
 2*Mc Cloud Viola
 3 Herberich Margt E Mrs
 4*Ranker Robt A 275-3043
 3136 Apartments
 1*Hamilton Henriette
 2*Harris Angie C 276-2301
 3*Messia Henry
 4 Paderewski
 3138 Apartments
 1 Brotton Lillian C 276-1575
 2 Kruse Alice A 276-1005
 3 Orzneck F L 276-0794
 4 Montalto Conetto R 275-0389
 3140 Apartments
 1*Albin Pearl M 275-3086
 2 Ernest Margaret Mrs 276-6294
 3*Weir Elsie
 4 Telke Lucille M Mrs 276-0238
 3142 Apartments
 1 Courington Edie L Mrs 276-2398
 2*Bersell Maurine
 3 Lange Lillian N Mrs
 4 Ball Patricia A
 3144 Apartments
 1 Vacant
 2 Boyan Mary Mrs 276-2973
 3 Heck Otto C
 4 No Return
 3145 Apartments
 1 Huple Florence 275-2065
 2 Leonard Lillian M Mrs 276-4027
 3 Conkle Margie B 276-0927
 4 Ekberg Rose E Mrs 276-6136
 3146 Apartments
 1 Boruff L
 2*Dieckhoe Conrad
 3*Tenbroeke Frances 275-4668
 4 James V M 275-1297
 3147 Apartments

DEERPARK DR 1980

304

DEEP VALLEY RD -FROM 7990
DEERFIELD ST NORTHEAST

ZIP CODE 92120
6803 Decker Gary E @
6804 Fuentes Ernest J @ 583-5690
6811*Martin James J @ 265-7751
6812 Cervenka Richd A @ 286-3825
6819 Ellefson David A @ 287-3304
6820 Rodieck Harold M @ 286-0232
6827 Iacolucci Joseph P @ 582-0472
6828 Hernandez Steven J 265-1489
6835 Baxter Stella Mrs @ 286-2624
6836*Saltzman Stephen @ 683-6017
6844 Treger Paul L @ 582-0444
6852 Silva Walter B @ 582-2311
6860 Bennett Geo E @ 287-4577
CANYON SLOPE PL BEGINS
6868 Wood Eug E @ 583-5202
6876 Friedman Sidney @ 287-7485
6884 Ginsburg Phillip L @ 287-5791
6892 Baral Steph B @ 287-1012

DEER HILL CT (LA JOLLA)-FROM
5800 LA JOLLA MESA DR WEST

ZIP CODE 92037
1425*Wulf Seymour 454-7681
1440 Ragen Frank J @ 459-1843
1445 Hamm John E @ 454-2749
1465 Martin Genevieve M Mrs @
454-6287
1480 Crouse Murray H @ 454-4829

DEER HOLLOW PL -FROM 7990
DEERFIELD ST EAST

ZIP CODE 92120
6907 Friedman Larry A 582-8703
6808 Vacant
6815 Linderman Ronald M @ 286-1408
6818*Gross William R @ 287-9758
6823 Dworkin Howard S @ 286-9737
6828 Regalado Antonio @ 287-8488
6831 Rosai Ronald D @ 582-6551
6838*Chase Robt @
6839 Lifsey Truman W @ 287-3254
6847 Hagan Geo @ 583-6420
6848*Warner Dennis P 583-4623
6855 Andert Thos P @ 582-9696
6858 Mollenhauer Leo D @ 287-7979
6867 Siota Alfred W @ 582-1280
6868 No Return
6877 Stahl Richd J @ 287-4424
6878*Bear Gordon R @ 583-6296

DEERFIELD ST -FROM SOUTH OF
6800 DEEP VALLEY RD NORTH

ZIP CODE 92120
7807 Zuzack James D @ 287-6034
7808 Furukia Dennis T @ 287-0508
7817*Alley John @
7818 Powell Robt A @
7827 Rice Alan H @ 286-7295
7828 Crowder Wm @
7837 Myers G Roger @ 287-8394
7838 Usher Dahl W @
7847 White Riley B @
7848 Bellune Max M @ 583-4481
7857 Brunson Frank W @ 583-5987
7858 Mc Pherson Alf I @ 582-1237
7867 Cogen Joseph R @ 286-7857
7868 Webb Bruce @ 287-9946
7877 Kaplan Harold E @ 286-0550
7878 Stevens Stanley G @ 265-1147
7887 Jensen Harry L @ 287-8496
7888 Spencer Charles H @ 287-1805
7897 Baldwin David V @ 583-3163
7898*Brown J David @ 287-6122
7907*Perkins Rodger @
7908 Cornelius Charles C @ 583-2478
7913 Warner Craig @ 286-6582
7916 Waldhelm Christian M @ 287-5178
7919*Keenum Robt @ 286-2257
7924 Mc Murrey Tyrone L @ 583-1207
7925 Plascove Robt M @ 287-3258
7930 Clauson Craig J 287-5874
7931 Hartmann Gary B @ 582-4322
7936*Brown Allan @ 287-7297
7937 Mc Donald Michl @
7942 Littlefield Al @ 583-6135
7943 Lyles Richd I III @ 583-8755
7948 Sanfilippo Andrew J @ 287-1846
7949 Lees Steven E @ 265-0202
7954 Mc Naughtons Danl @ 287-0236
7957 Willenski H
7960 Lavoie Fernnd C @ 287-2130
DEEP VALLEY RD BEGINS
7966 Murphy Richd M @ 287-5332
7972 Berry Richd L @ 287-5190
7978 Chambers H Dean @ 287-2756

482 7984 Smith Harpld D @ 287-2852
7990 Knolls Wm D @ 583-7662
DEER HOLLOW PL BEGINS
7996 Lamke M E 287-1955
8008 Parsons Geo R @ 582-2369
8018 Skeen Leroy E 582-7836
8024 Grant Wesley A @
DEERRUN PL BEGINS
8027 Wilson Kenneth E 286-7419
8030 Schneider Richd
8037 Nunez James A @ 287-5358
8047 Toth David J @ 582-0988
DEERWOOD CT BEGINS
8057 Vacant
8067 Kramer G Fred @ 287-0852
8077 Priest Joseph M 682-0703
8087 Cernulo Vito J @

DEERING ST -FROM 8250 NEW
SALEM ST NORTH

ZIP CODE 92126
10808*Annuncion Luz
10809*Lopez Ralph A 586-2808
10816 Stewart S D 578-6154
10817 Wakler Angela M Mrs
10823 Bullock James @ 566-0105
10824*Cooper Michl J 578-5382
10829*O'Donnell Timothy W
10832 Gravley James @
10835 Hicks Steven D @
10840 Lockovic Joseph @ 566-2915
10841 Vacant
10848*Lightermoet Marinus M 578-6724
10849 Vacant
10856 Dunning Tom @ 271-5546
10857 Beckley Robt D @ 576-2128
10865 White Charles R @
ELSTON PL ENDS
10873 Johnson Douglas W @ 566-2383
10881 Curtis Martin R @ 271-4149
10889 No Return
10897 James Hilton E @ 566-5222
WESTMORE DR INTERSECTS
10931 Bauer John R @ 566-0213
10932 No Return
10935 Vacant
10936 Holmes Rodney B @ 566-1868
10939 Swanson Larry J @ 271-4903
10940 Mraz Andrew @ 271-4779
10943 Kinslow Donald R @
10944 No Return
10947 No Return
10948 Coffey George E @ 566-5144
10951 Serpa Henry @
10952 Hodge Patk 566-5619
10955 Frazier Arnold C @ 271-8221
10956 La Londe Wallace E @ 271-4889
10959 Janssen Harold J @ 271-5939
10960 Vacant
10963 Johnson Harvey F @ 271-7956
10964 Ramos Reynaldo 578-4137
10967 Clardy Georgia J Mrs @
10968*Pacheco Javier G 566-0935
10971 La Vigne Donald M @ 578-0775
10972 Martinez Richd @ 578-3875
VALDOSTA AV INTERSECTS

DEEROCK PL -FROM 7600 SKYLINE
DR NORTH

ZIP CODE 92114
GRIFFLE ST INTERSECTS
BLOOMFIELD RD INTERSECTS
136*Rivera Miguel @
144 Madison Chester C @ 466-3374
152*Pierson John M @ 464-8869
160 Ellick Wm J @ 460-9917
168 Krogh James P @ 462-9187
HUNTHAVEN RD INTERSECTS
202*Adkins Pearl 461-5096
210 Jimerason Grady G @
213 Wright Herman @
226*Johnson Clarence @
234 Pennington Henry @
237 Gonzalez Manuel C @ 464-0896
241 Jones Ocie W @ 460-4075
242 Eden Ronald L @ 469-1783
247 Johnson Willie B Jr @
250 Jones Michl G
251 Lyons Joyce Mrs @ 462-2768
267 Stewart John E @
258 Carter Rodney R @
261*Demetre Canal @ 462-9884
264 Davis Charles @
267 Marshall Harry S 464-3324
271 No Return
272 Jones John A
277 Terry Noah @
278 Bly Carrie B @
281 Richter Glenn A @ 466-3957

DEERPARK DR -FROM 6150
SEPTEMBER ST NORTH

ZIP CODE 92110
2102 Bland Carol Mrs
2103 Hogan Arth T @ 276-3786
2110 Edgins M E @ 276-3200
2111 Koehne Henry J @ 276-1150
2118 Reid John R Jr @ 276-3820
2119 Pequeno John G @ 276-7255
2126 Parsons Donald
2127 Bretney Douglas A 276-0349
2134 Andreesen Christian W @
2135 Oren John J @
2142 Boyles Sylvester @ 276-3024
2143 Merrill Brad 275-3188
2150 Johnson Arth E @ 276-5443
2151 Davis J L 276-3723
2158 Backman Richd L @ 276-3731
2159 Boyles Mickey G @ 276-3054
2166 Bowers Russell A @ 276-0372
2167 Hazard Richd C @

AUGUST ST INTERSECTS
JULY ST INTERSECTS

2303 Clemmens Burkley A @
2309 Cully Jay O @
2310 Woods John E @ 276-5114
2315*Byrne Michl J 276-5454
2316 Stinson Carl W @ 276-4305
2321 No Return
2324 Arestad Mona 276-0805
2329 Meer Wilma C @ 276-5336
2332 Higgins Ernest E @ 276-4268
2337 Vacant
2340 Mellick Antonette Mrs @
2345*Kim Young H @ 275-3346
2346*Mattio Girard J
2353 Bowles Norman E 276-9524
2354 Anderson Sherwood E @ 276-8545
2360 Walin Don R @ 276-4541
2361 Watson Gene K @ 276-3746
2366 Elsert Gary @ 275-2097
2367*Boyns E Allen 276-5436
2403 Southard Allan A 276-6129
2404 Solheid Lawrence J @
2409*Clevinger Steven @ 275-3356
2410 Evans Albert R @ 276-5218
2415 Baumer Gerd @ 276-6132
2416 Simmons Dolores P @ 276-4539
2421 Vacant
2422 Mc Gowan Robt J @ 276-7798
LISTER ST INTERSECTS
2433 Smith Peter B @ 276-5376
2434 Hayburst Fredk H @
2439 Hanson Paul C @ 276-5228
2440 Bracker Wm E @ 276-5400
2445 Speer Margt S Mrs @ 276-4701
2446 Swartz Durward L @ 276-4392
2451 Schneider J W @ 275-1324
2452 Outlaw Violet M Mrs @ 276-3291
2457 No Return
2458 Corran Geoffrey @ 276-7425
2503 Ohig Gustav H @ 276-4298
2504 Roberts Adele B Mrs @ 276-4022
2509 No Return
2510 Murphy Joseph A 276-4520
2515 No Return
2516 Phillips Wm L @ 276-2614
2521 Andressen Royden G @ 276-4069
2522 Senn Hans
2527 Sutton Art @
2528 Vacant
2533 Tennes Geo W @ 276-3379
2534 Perry John R @ 276-4801
2539 Diamond Leo J 276-4735
2540 Mc Kenney Edith B Mrs @ 276-1627
2545 No Return
2546 Petting Joseph @ 276-0868
2551 Young John F @ 276-4122
2552 Dick Richd P @ 276-1891
2557 Chapman John @
2558 Hyde Anthony T @ 276-4506
JELLET ST INTERSECTS
2603 Rockway John W @ 276-0738
2604 Gaiskill Jeanette E Mrs @ 276-4585
2611 Luna John M @ 276-3754
2612 No Return
2619 Niski Raymond L @
2620 Larsen
2627 Mulholland M A Mrs @
2628 Kenilworth Associates family
counseling 275-0380
Buck Gordon F @ 275-0380
2635 Daniels H Vincent @ 276-3170
2643 Osborn Allene C Mrs @
2644 No Return
2651*Buck Gordon Jr 275-2845
2652 Samar Investment 275-3751
Marini Saml G @ 275-0533
2657 Martinko Clarence E @
2666 Cranwell Peter D @
2668 No Return
2667 Brugman Arthur P Jr @
2668 Warren Charles E @ 276-5675
2675 Hart Frank I @

135 2683 Nolan Charles A @ 276-0564
2684 Fouquier Hilton J @ 276-4145
2689 Vacant
2690 Hayward James D @
HUXLEY ST INTERSECTS
2703*Rodrigues Antonio 275-0901
2704 No Return
2711 Weaver Mary F Mrs @ 276-8159
2712 Ferguson Wilma A Mrs @ 276-7189
2719 Marshall Kath M @ 276-9278
2720 Moore Beatrice F Mrs @ 276-4363
2727 Robinson Gus @ 276-1456
2728 Sullivan Mary E Mrs 276-1402
2735 Hickok June R Mrs @ 276-5964
2736 Morris Ray @
2743 Ogden W Ronald @ 276-3143
2744 Jamieson Geo F @ 276-3653
2751 Hudlow Wm L @ 276-8197
2752 Misiewicz Margvelde M Mrs @
276-5945
2759 Kane Robt A @
2760 Elliott Robt O @ 276-6647
2767 White James E @ 276-1796
2768*Mc Keague E Keith 276-3861
2803 Schweinberger Inga R @
2804 Holbrook Floyd D @
2811*Doherty Frank J 276-3785
2812 Howlett Danl R @ 276-4396
2819*Holmes N L 275-3174
2820 Hansen Charles F @ 276-5536
2827 Harris Jefferson I @ 276-5033
2828 Knight Jane S @ 275-0289
2835 Peterson Arth S @ 276-0685
2836 Phillips Frank W @ 276-9708
2843 Taylor James S @ 276-9306
2844 Rigdon Warren
2851 Johnston Edmund A @ 276-3841
2852 Tomaschke Fredk L @ 276-3235
2859 Wehrly Donna L Mrs @ 276-3382
2860 Davis Bayless B @ 276-5117

DEERRUN PL -FROM 8030
DEERFIELD ST EAST

ZIP CODE 92120
6803 Mockridge W W @ 287-7780
6813 Spencer Douglas G 265-0606
6823 Conniff James J @ 287-0929
6826*Madrid Allan @
6833 Greep Mich 287-3761
6836 Keep-Safe Of California asafe &
cabts 583-4559
Guldner Robt R @ 286-9918
6843 Barnhouse Andrew W @ 286-3842
6853 Suarez Orlando @ 286-8361
6856 George Stephen & Assoc consultant
serv 287-3466
George Steph Jr @ 287-0674

DEERWOOD CT -FROM 8050
DEERFIELD ST WEST IN A CUL DE
SAC

ZIP CODE 92120
6766*Neavold Alfred O @ 287-3190
6776 Staton Fred P @ 287-1885
6777 Greco Thos A 287-6871
6786*Weatherly Kent W @ 582-4395
6787 Purl John D @ 287-3132
6796*Pumphrey Rodney L @ 265-2505
6797 Rosenberg Paul @ 286-3873

DEFIANCE WAY -FROM SOUTH OF
PROSPERITY LANE NORTH I
WEST OF FABER WAY

ZIP CODE 92115
4901 Kloska John L @ 286-2943
4910 Kees Harold L @ 582-9649
4911 Lewallen Craig E @ 287-6683
4920 Blake Bluma E Mrs @
4921*Davison Mel 583-1132
4930 Dozier E Raymond @ 583-1878
4931*Dianati A 265-2715
4940*Swann Edwin G @ 265-7512
4941 No Return
PROSPERITY LANE INTERSECTS
5021 No Return
5022 Levy Rheda B @ 287-9755
5033 Fayman Mark
5047*Hoff Bernadine L R
5061 Chucua T M 287-5977
COUNTRYSIDE DR BEGINS
5075 Holloway W P @
JOAN CT INTERSECTS

DELANO AV -FROM 6932 ELDRIDGE
ST EAST

ZIP CODE 92120
5602 Barker Francis E @ 583-5787
5603 Holmberg Marvin R @ 582-3906

FIELD ST 1980

423

FERN GLEN (LA J)—Contd
410 Carnahan Nell S Mrs @ 454-2897
OLIVETAS AV INTERSECTS
453 Leonard Donald W 454-4156
454 Parkford Ken @ 456-1285

LA JOLLA BLVD INTERSECTS
519 Vacant
521 Mac Niel Maxine L @ 454-7061
522*Huoan Danl @
527 Marshall Larry 459-8952
529*Boucher Margt Mrs 454-6802
530 Cors Dale 459-9475
535 Carman Timothy P Jr 459-8078
537 Goldfinger Neil
537 1/2 Perkins Peter 454-0249
538 Boyntond Delorius K Mrs @ 459-5479
544 Stevenson Joan @ 459-2732
545*Hollingsworth Jean Mrs
545a*Vinner Dennis
546*Calcaigne Joanne 454-5062
547 Vacant
551*Robinson Carl 456-0305
551 1/2 Vacant
552 Rosestraten Joseph 454-5439
553 No Return
Loving Richd T 454-2961
554*O'Connell Rosemary 459-9631
560 Harrn Henry W @ 459-1045
561 Gross Grady C 454-7510
563*Ward Virginia
605*Schwartz Andrew 456-0367
606 Nerini Boris J @ 454-5768
609*Siegel Jon H 456-1585
611 Giffa Peter
613*Seaward Melissa B 456-0658
614*Speaker Mary M
617*Manchester Timothy 454-0850
617b*Sencion Eliz
619*Ordille Sandy 454-8654
620 Shaimi Ramnatol @ 459-5610
625 Hansen Marion G
627 Hansen Arth W @ 454-5400
627 1/2*Gronnebeck Chris 459-2497
630 Hodges Ed
633*Power Geo W 459-7465
635*Weiner Phillip
638*Mackey Ed 459-6494
643*Soghoean Steph @ 456-1631
646*Brunwasser Joyce Mrs 459-4792
DRAPER AV INTERSECTS
704*Winter Frank C @ 454-6084
711*Moore Dennis @
722 Butler Frank T @ 454-6757
723 Mc Elmury Clark W @ 454-4844
725*Cothingham R 454-8026
730 Vacant
732 Vacant
734 Coleman Harriett Mrs
736 Stepanek Edw G @ 454-0868

FERNDALE ST —FROM 10200 SAN RAMON DR EAST
ZIP CODE 92126
8540 Cooper George L @ 566-2653
8545 Manuel Zacharias A @
8550 Martel Richd C @ 566-8851
8555 True Michl D @
8560 Arnold Ken 271-0783
8565 Vacant
8570 Merrill Tim W @ 271-4066
8575 Root Brian R @ 578-7972
8580*Bergwin Don C @ 566-5991
8585 Ashworth Roger F @
8590 Lee Thos C 271-9345
8595*Williams Charles 566-0568
8605 Sponal Gary W 271-9243
8606 Morse Douglas L @ 566-7429
8615*Felder Charles 271-4542
8616*Mc Morran Michl
8625*Strandquist John
8626 Relaford Guy L @ 271-7215
8635 Newman C 271-4253
8636 Vacant
8645 California Caulking & Sealing waterproofing contra
*Slavin Gary 566-3294
8646 Silver Lawrence A 271-8684
8655 Means Michl R @ 566-1220
8656 Brininger Geo C @
8665*Patmore Ronald D 566-6054
8666 Collins Donald W @ 271-4982
8675 Malina Thos M
8676 Heiser Jody A @ 271-0246
8685*St Lucas Joseph 578-3882
8686 Kuntz Larry E 566-3639
8695 Johnson Douglas @ 271-9374
8696 Vacant
8707 Bar Allen D 566-1195
8708*Dias Lester L
8717*Lingle Kenneth 566-1231
8718*Olney Craig 578-4279
8727 Ludi Joseph V

8728*Delrique Richd T 271-1375
8737 Rinderneck Roland L @
8738*Albert Earl 566-4718
8747 Garcia Anna C Mrs @
8748 Maganji Shahareou @ 566-9402
FEZ ST —FROM 9700 GENESEE AVENUE EAST
ZIP CODE 92121
FIEGER ST —FROM 1 BLK SOUTH OF 5400 HANNA ST NORTH
ZIP CODE 92105
TIMOTHY DR INTERSECTS
2101 Gray Charles H @ 263-3652
2104 Tarantino Mary Mrs @
2105 Grabowski Hilda M Mrs @ 264-5503
2109 Van Cleave Dale F @
2110 Schoenthal Emmett C @ 264-7169
2115*Kraus Danl 262-8229
2116 Graslie James A @ 263-6723
2119 Northen J C @ 264-5315
HANNA ST INTERSECTS
2122 Faulkenberry Wm O @ 262-1747
2123 Collom Kenneth A @ 264-5274
2128 Weiland John H @ 264-5652
2134*Mc Glamery June
2135 Wylie Harry L @ 262-7294
2140 Vacant
2141 Terrill Harold G @ 264-5618
2146 Otto John P @ 264-4445
2147 Bagaford Marie Mrs @ 264-3069
2152 Pedrozo Carlos G @ 262-0276
2153 Bracken Lee H @ 262-5782
2158 Schaffer Corine Mrs
2159 Weber Robt V @
2165 Brush Earl L @ 262-8026
2171 Casciola Geo

FIELD CT —FROM 4850 FIELD ST NORTHWEST
ZIP CODE 92110
2901 Warren Margt B Mrs @
2911 West Barbara @
2912 Raymond E E @ 276-0208
2921 Thomas Gary L @ 276-8044
2922 George Augustua C @ 276-4577

FIELD ST —FROM 2784 PENROSE ST EAST
ZIP CODE 92117
ZIP CODE 92110
4850*Daunford Robt
4851*Phillips Pat
4860 Stempfle Eliz Mrs @
4861 De Bellis Charles @
4871*Shotuk Wm 276-3903

FAIRFIELD ST INTERSECTS
4902 Mc Bride Harry D 275-1287
4902 1/2 Van Morspurgo Patricia 275-0768
4904*Peterson Arth T 276-7986
4904 1/2*Brott James A
4906 Woods Constance A
4906 1/2*Verougstraets Randy 275-0675
4908 Hawkins Danl W 276-8754
4908 1/2 Kotilla Walter J
4910 Baxter May E 276-5453
4910 1/2*Wilhelm Sharon 275-4513
4912 Jeffares
4912 1/2 Sedadjian Margt F 276-2678
4914 Remton
4914 1/2 Allen Julian M 276-2987
4918 Hannegan Wm J 276-7023
4918 1/2 King Robt C 276-4306
4920*Hamilton Doris 275-4336
4920 1/2*Hann Helen 276-0834
4922 Johnson Harold T 275-2543
4922 1/2 Fitzgerald Kathleen M 276-8679
4924 No Return
4924 1/2 Mc Keon James A 276-1022
4925 Smith Frank 276-8133
4926 1/2*De Bus Hazel
4928*Easterline Betty H 275-0828
4928 1/2 Bruhl Heinz H 276-6756
4930 Dunlap
4930 1/2 Roesser Paul W 276-0935
4952 Constant David
4952 1/2 Tackett Eita
4954 No Return
4954 1/2*Walker Robt
4956 Chambers D L 276-7747
4956 1/2*Halver Dorothy 276-5689
4958 Kelly Lewis W 276-7177
4958 1/2 Jeffries Bob A 275-2015
4960 Blocksidge Rosaland Mrs 275-0495
4960 1/2 Gilbert Donald C 276-8946

4962 Green Benj C 275-0657
4962 1/2 Harrison John D 276-8878
4964*Lawson Pamela
4964 1/2 Fuld Moutz F 276-1066
4966 Crogan Danl R 276-3778
4966 1/2 Vacant
4972 Anzelen
4972 1/2 De Rose Fredk L 276-1184
4974 Hagan
4974 1/2 Mc Candleless Evelyn Mrs
4976*Pacak Grace M 275-1518
4976 1/2 Frank Garnet M Mrs 276-5268
4978 Vacant
4978 1/2 Meyers John 275-1858
4980*Freyer Charles
4980 1/2 Mc Arthur Mac 275-3736
4982 Page Dorothy
4982 1/2 Mc Ney Larry S 276-0267
4984 Anderson Rodrick C 276-1807
4986 Mc Gowan James F 276-8342
4988 Brooks
4990*Wescham Wm 275-1312
GRANDVIEW ST INTERSECTS
HARTFORD CT INTERSECTS
HARTFORD ST INTERSECTS
ILLION ST INTERSECTS
5002 Wentz Clarke E 276-3178
5002 1/2 Schmeltzer Pauline K Mrs 275-2953
5004 Forge L M J 276-6310
5004 1/2 Hyman Max 276-6306
5006 Imholz Gilman C 276-0872
5006 1/2 Celdonio Kath Mrs 276-4276
5008 Hanson Margery E Mrs 276-2357
5008 1/2*Mc Intosh Michl H 276-4366
5010 Painter Judith C 275-3756
5010 1/2 Veres Judith
5012 Davies
5012 1/2*Graham Lucille 276-5839
5014 Schimpff C W 275-1122
5014 1/2*St Claire Lois K 276-7218
5014 1/2 Christiansen A H 276-3350
5018 Niehaus Elaine G Mrs 276-8328
5019 1/2*Clayton Lucille E
5020 Meyer Randolph
5020 1/2 Blair Bridgett 276-8810
5022 Marscher Al 276-5618
5022 1/2 No Return
5024 Craig Leona Z Mrs 276-7658
5024 1/2*Jones Lawrence
5026*Martin Robt A 276-2640
5026 1/2 Carlstrom C W 276-5416
5028*O'Brien Gail 276-2619
5028 1/2 Van Alstyne Verma 276-0434
5030*Pozzi Liborio 276-9724
5030 1/2 Landis Pat Mrs 276-6961

FIESTA ISLAND RD —FROM 1600 E MISSION BAY DR WEST
ZIP CODE 92109

FIGUEROA BLVD —FROM 2830 GRAND AV NORTHWEST
ZIP CODE 92109

2603 Davies Jack W @ 274-7358
2610 Hamilton John D 270-3940
2611*Foley Don L 272-9798
2612 No Return
2613*Boyd Edw K @ 274-3396
2614 Rosen Melinda H 273-6459
2616 Infantine Jim 272-1656
2618*Crump Claudia 270-2638
2618a*Strand Charlotte 483-4078
2618b No Return
2618c*Gilbert Susan
2618 1/2*Askar Robt
2620*Parker Robert 272-4029
2620 1/2*Orth David 270-2358
2622 Pellaigrin Robt
2622 1/2*Richard M E
2624 Vacant
2624 1/2 Ring Dorothy 274-2898
2625 Dull Cornelia M Mrs
2634 Bryan Rex S @ 273-2645
2635 Mc Call Nancy J
2644 Ray Michl C 274-1507
2645 Aguayo Pete @ 273-0547
2646*Jacobs Teri 274-6181
2646b*Novak Carol C 273-3345
2649*Silva Wm J 483-1585
2650 Clark Robt 483-1948
2652 Van Horn Max @ 274-3226
2655 Heiny Lucile K Mrs 273-7675
2680 Kalous Geo @ 273-6864
2681 Milana Angela
2689*Woolsey Robt L 272-7969
2670 Borevd David A 272-7969
2671 Novela Arturo @ 270-9975
2672a*Rocho Mario A 270-0289
2672b*Wilson Skip 272-8413
2673*Hicks Kelly 483-0136
Harris Susan I 483-0136

2680 Fowble James R Jr @ 274-2381
2685*Leeger Debi S
2685 1/2*Weaver Cheryl A 273-5121
2686 No Return
2693*Franks Harold 272-7908
BOND ST INTERSECTS
2701 Baldwin Roy C 270-1189
2703 Sibley David R
2705*Cloud Priscilla K 270-7525
2707*Kleinhen Donald 274-2845
2709 Meehan Joseph R 272-6477
2711 Riggs Geo A
2712 Welton Jared W @ 273-2282
2720a Vaughn Noreen
2720b*Nelson Carol 483-4739
2720c Segurino Orenco 270-9341
2720d Donato Ladialas F 272-0247
2720e*Mac Donald Royal 270-1218
2725 Crutchfield Edw D @ 273-5988
2731 Spraye Elton C @ 276-0639
2732*James Eva M 483-1936
2736 Apartments
1 Roy Louis
2 Myers Louis 273-4663
3 No Return
4 No Return
5*Bowes Walter 272-0402
6 Oaten C
7*Callahan Sandra 273-8340
8*Busam Monte J
9*Walker Perry G
10 Allen P L 276-2486
2740 Fleak Reba N Mrs @ 272-7076
2740 1/2 Bishop H
2742 Workman Earl W 272-8210
2742 1/2*Nemitz James T 276-7796
2743 Kanick Stanley J @ 273-0456
2744 No Return
2744 1/2*Munyon Richard L
2746 Simmons Sandra 272-4075
2746 1/2*Millis Joseph T @ 273-7638
2748 Correa Estella E 272-0935
2750 Nani Kai apta
1 Vacant
2*Morehouse Morine
3*Meltuedt Karen 270-6470
4*Mongeon Donna 483-5138
5*Davis Charles 274-7408
6 Ressen Margt 483-1657
7 Brown Kelly
8 Vacant
9*Gerkin Gary 483-2051
10*Belbey Jack F
11*Millonowski Richard 270-3463
12 Sanchez Rocio 272-0715

STREET CONTINUED
2758 Apartments
14*Stevenson Phil
15*Bodkin Susan 273-3094
16 Jackson Gary L 273-0243
17*Henry Douglas T
18*Hutchinson Harold 274-8620
19*Davison Dee Ann 273-7631
20*Shelton Lorinda L 483-2318
21*Wilson Eug
22 Westwood T 270-8235

STREET CONTINUED
2761 Derryuter Ramon B 270-3184
MAGNOLIA ST INTERSECTS
4426 Nickerson Eleanor K Mrs @ 272-7529

4428 No Return
4436 Brumley Wm R 273-0707
4460*Azowy Mary 272-3929
4462a*Johnston Steven T 272-6023
4462b*Ulle Karl F 483-3398
4464 Kent L R
4464 1/2 No Return
4468 Martinez David F @ 275-3027
HORNBLEND ST ENDS
4482 Hamilton Kenneth R @ 270-4482
4484 Goodrich C 270-5787
4488 Christensen E R @ 273-4168
4494*Vonk Garret B 273-2749
4498 No Return
MAGNOLIA AV INTERSECTS

FILIPO ST —FROM 5500 SOLITA ST NORTH
ZIP CODE 92115

4705 Brockman Eliz J Mrs @ 583-0035
4715 Dexter Fred A @
4725 Alessi Michl @
4735 Anderson Asage 286-0477
4736 Alessi Frank @ 286-5317
4745 Lepor Meyer @
4746 Allai Jerome @
4755 Weissmann Charles @ 582-6475
4756 Alessi Maria Mrs @ 582-1230
4765 Barner Evelyn S Mrs @ 582-8153
4766 Salazar Susan D Mrs @ 286-0478
4775 Haas Janice M @ 583-5854
4776 Wilkeson Ira @
4784 Bays Garland D @ 583-6768

CLAIREMONT DR 1975

243

CLAIREMONT DR—Contd

204*Apollatos I Louis @ 275-1049
 213*Stanton E
 213 Hayashi Willie W @
 301 Wagner Alf B 276-4790
 302 Weil Janet @
 303 Vacant
 304 Hare L @ 276-7245
 312*Whipple Alf H Jr @ 276-8994
 313*Ludwich Lewis L @ 276-7804
 2512 Apartments
 103 Vacant
 104 Vacant
 106*Kinich Edw L
 106*Brehm Alice @
 107 No Return
 114*Wight Francis W 276-3622
 116*West Betty R Mrs @ 276-3555
 118 Vacant
 117 Vacant
 206*Railla C C @
 206*Elliot H Mrs @
 207 No Return
 208*Glover Richd N
 209 Vacant
 211*Fogg C H Jr @
 214*Davidson Ed @ 275-1638
 215*Fawcett A H @ 276-0812
 216*Conway Gloria C @ 276-2938
 217*Bruton K Mrs @
 314 Kennedy Wm E @ 276-0409
 315*Katz Wm P 276-6250
 316*Dayton Elsie Mrs 275-0994
 317*Swartzel M
 2514 Apartments
 105 Vacant
 106 Vacant
 107 Vacant
 108 Neff W @ 275-1989
 109 Vacant
 110 Vacant
 111 Vacant
 205 Vacant
 305*Hawke Michl @
 306*Skoor J @
 307*Simonin C A @
 308*Roberts Harry 276-6157
 309*Fjerslini Tore 275-1973
 310*Thompson James G @
 311 Vacant
 2520 Villa Valencia apts
 101 Costa Viva Sales (Sls Ofc):
 275-9734
 108*Cummings Q P @ 276-6494
 109 Vacant
 110 Vacant
 111*Irish Edythe @ 276-3484
 112*Reynolds W @
 113 Vacant
 114 Vacant
 201 Vacant
 202*Mc Cafferty M L Mrs @
 203*Dewes Phil J @
 204 Vacant
 205*Moos Danl @
 206*Maier R
 207 Vacant
 208 Vacant
 210 Vacant
 212 Vacant
 214*Jensen Lloyd @
 303*Ellis Stanley F 276-6194
 304 Vacant
 305 Vacant
 306 No Return
 307 Vacant
 308 Wery Emil @ 276-6971
 309*Scheuffer J
 310 Vacant
 311*Randall Patk H @ 275-0051
 312 Vacant
 313 Vacant
 314*Lavalous Nick @ 276-7880
 2525 Safeway Stores Inc gro
 2530 Villa Majorca apts
 101 Vacant
 102*Keir David L
 103 Vacant
 104*White Velma K Mrs @ 275-1717
 105*Hannon J P @ 276-1580
 106 Baron Carl S @ 275-0123
 107 Vacant
 108 Vacant
 109*Simpson Geo W 275-0209
 110 Vacant
 111*Hardy Paul E 276-4914
 201*Flynn Pamela D @ 276-0109
 202 Vacant
 203 Cavanagh B L @ 276-2484
 204*Tarte R
 205 Friedel Thos S @ 276-9491
 206 Clark Paul S @ 276-9388
 207 Talmadge Robt @ 276-5795
 208 Vacant
 209*Harrell G
 210*Jesperson Wm J 275-1849
 211 Asakawa Geo @ 276-3396
 301 Vacant
 302 Vacant
 303 Rogers Harry A @ 276-8546
 304 Vacant
 305 Nakata H @
 306*Lewis A @ 298-4833
 307 Hawes Bernice Mrs @ 276-7603
 308 Vacant

309 Villoria A R @
 310*Pascoe Marjorie J 276-7714
 311 Wheatley F Perc @ 275-0207
 2835 Grubb & Ellis Realtors (Clairemont Ofc) 276-9300
 2837 Do-No Mfg Co bakcd goods 276-6111
 2840 Costa Viva Condominiums 276-9737
 Villa Brava apts
 101 Vacant
 102*Wallace Lester
 103 Vacant
 104*Johnson Wm G 276-5442
 105*Dier J J @ 275-1993
 106*Pirkle Douglas A @ 276-3679
 107*Brehm A @
 108*Verne Jean P @ 276-0505
 201 Vacant
 202 Waters Ronald H @ 276-8244
 203*Glushien Arth S 276-2391
 302 Sella A B @
 303*Corbett Wm A @ 276-9229
 304*Thomas Donald F @ 276-9578
 305 Young Madeline E Mrs @ 275-1344
 306*Lindbloom A Ivar @ 275-0993
 307*Rice Gregory F @ 276-5119
 308 Vacant
 2545 A A A Consultants tax return 276-2790
 2555 Ramon Hair Fashions 276-1500
 2566 Bright's Betty Magic Wash self serv & dry clo 276-3293
 2575 Ace Auto Top 276-6123
 2576 Stephens' Union Service 276-4776
 2586 Walker & Lee Inc Burgener (Clairemont Ofc) 276-3100

DENVER ST INTERSECTS

2606 Shell Service Station
 2616 De Gooyer Melvin H phys 276-3740
 2617 Vacant
 2619 Fisher Curtis W dentist 276-0963

ERIE ST INTERSECTS
 FAIRFIELD ST BEGINS

2901 Villa Pacific Apartments 276-1651
 *Koons Edw 275-0339
 2901 1/2 Bunker Gers B Mrs 276-4975
 2903*Mc Ney Barbara Mrs 276-2600
 2903 1/2 Griffith Carla 276-4645
 2905 Villa Pacific Apartments (Rental Ofc) 276-1651
 2906*W Luther Wm B 276-5566
 2905 1/2*Ford Bart
 2907*Stork Danl E 275-0039
 2907 1/2*Law Thos interior decorator
 2908 Connor Geo E
 2909 1/2 Camino Louis Rev 276-6974
 2911 Wagner James E 276-3738
 2911 1/2 Buehner Helen G Mrs 276-5126
 2913 Sargent Jane Mrs 276-7476
 2913 1/2*Gallucio Joseph
 2915*Bradshaw Michl
 2916 1/2 Bell F R 276-3456
 2917 Tackett Donald G
 2917 1/2*Heimbinger Wayne 276-8463
 2919 Miller Richd
 2919 1/2*Baker John P
 2920 Chateau Vue Apartments 276-5937
 1 Nichols Gregory
 2*Gustafson Mardy Mrs 276-0509
 3*Owars Edw
 4*Ellis Joseph
 5*Bruce Joe
 6*Madoff Gladys Mrs 276-0881
 7*Fisher Yvette 276-9244
 8*Engel Carl
 9 Taylor Clyde 276-6829
 10 Mitchell G T 276-6278
 11*Ebaugh Bruce
 12 Bradshaw Stella C 276-7275
 14*Falla Mary L 276-3298
 15a*Powell David
 15b Gellert Zohan 276-6656
 16 Cummings Lillie M Mrs 276-3848
 17*Snyder Edw
 18*Craig Ann
 19*Howath Richd 276-3410
 20*Wallblom Charles
 21 Phinney Carroll 276-5937
 22*Del Castillo Tony
 23 Ohio Louis 276-6556
 24 Schroth Eug H 276-4557
 25*Sumner Robt W 276-3686
 26*Pekari Clemens 276-1385
 27*Ozajkowski Virginia L 276-7486
 28*Humphry Keith
 29*Lindquist John
 30*Perry Nancy
 31 Rinaker Pauline Mrs 276-2095
 32 Tietz Edw F 276-0820
 33*Callahan John
 34*Sterne Precourt R
 35*Morton Filomena
 36 Benson D L 276-9758
 37 Case Margt Mrs 276-8816
 38 Grand Elton G 276-8295
 39 Fullagar Walter F 276-5185
 2921 Turner R 276-2957
 2921 1/2 Bringman Robt
 2923 Hollman Nick
 2923 1/2*Thayer Steven
 2925*Dukepoos Frank

2925 1/2 Wiley Thos 276-8302
 2927 Hertel Charles W 276-6407
 2927 1/2 Burke Francis P 276-0368
 2929 Hader Alice K Mrs 276-0232
 Clark Donald
 King James W 276-7296
 2929 1/2 Moe Ronald L 276-7646
 2930*Pina Horace 276-8613
 2933*Miller Jan
 2933 1/2*Ebers Emerson
 2935*Kelly Geo
 2935 1/2 Griffin Timothy A 276-6081
 2937*Grody Gary 276-9340
 2937 1/2 Byers Keith W 276-2523
 2939*Dunlavy Richd
 2939 1/2*Yeck Raymond C 276-8184
 2941*Toocilian Gary 276-8428
 2941 1/2*Downey Robt
 2941 Oxman Betty F Mrs 276-4026
 *Hamlink Newman
 2943*Lewis R 276-3047
 No Return
 2943 1/2 Smith Homer E 276-1608
 2945 Vacant
 2945 1/2*Stinson Willoughby C 276-6332
 2949 Ornelina Michl
 2949 1/2 Nilson Edgar 276-2949
 2950 Brent Wood Apartments 276-8602
 1*Parsons C S Mrs
 2*Kodilanan Charles 276-8186
 3*Jemmett Gilbert 276-7120
 4 No Return
 5 Enger Hal A 276-5939
 6 Novakovich Eliz Mrs
 7*Hale Judy 276-0934
 8*Smith Myrlda Mrs 276-8032
 9 Vacant
 10 Gard Blanche A Mrs 276-1462
 11*Pennell Alfred R 275-0564
 12*Kern Lester W 276-1085
 13 Farenbaugh Mark 275-7987
 14 Nelson Shirley Mrs 276-8903
 15*Bargabus John
 16 Murphy Jack P 276-8973
 17 Vacant
 18*Peck Jean
 19*Bramwell Richd C
 20 Tellyer C Earl 276-8078
 21*Klinger Delbert L 276-1668
 22*Leitch Darren 275-0882
 2951 Pegg Loren
 2951 1/2 Littrell Nomah M Mrs 276-5990
 2953*Richardson Sidney 276-0161
 2953 1/2*English James 276-2837
 2955*Hazard Kathy
 2955 1/2*Burton James F 276-8225
 2957*Cohen Don 275-1870
 2957 1/2*De Bus Hazel
 2959 Lembrus Michl T
 2959 1/2*Burck Lewis
 2960 Pine Terrace Apartments 276-6219
 1 Ferrou Pauline H Mrs 276-6872
 2*Baxter Donald
 3*Morrison David
 4*Ferrand Frances C
 5 Randoil Alan 276-6906
 6 Raap Eliz Mrs
 7 Waddington Clyde D 276-1612
 8 Hancock Wm F
 9 Hoover Donald R 276-6185
 20 Wakiuk Geo E 276-2393
 21*Sabo Mary Mrs
 22 Walton Rae 276-8482
 23 Carzell James
 24*Bailey Robt E 276-4175
 25 Lilly R Lindsay Jr 276-8795
 26*Van Loon Jeanette H 276-8422
 27*Mc Namara John J 275-0758
 28 Steward Lyla
 STREET CONTINUED
 2961*Bayles Jane 276-4692
 2961 1/2*Whitney Tryphena
 2963 Vacant
 2963 1/2 Mousar Betty J Mrs 276-7976
 2965 Cormier Norbert T 276-9925
 2965 1/2*Kinne Robt 276-3358
 2967*Goltz Geo 276-1401
 2967 1/2*Rice Geo
 2969 Fisher Donald
 2969 1/2*Evans Eather 276-1261
 2971 Dowde Virginia Mrs 276-5635
 2971 1/2*Piper Saml R 276-6945
 2973*Winner Paula
 2973 1/2*Schmidt Stephen 276-1449
 2975 Parscale Nikil E Mrs 276-0643
 2975 1/2 Archbold Geo
 2977 Cass Dennis 275-0126
 2977 1/2*Dimiri Jovic 295-1508
 2980 Pine Terrace Apartments
 10*Mc Kay Albert
 11*Canaler Richd
 12 Mahoney Alice J 276-1327
 13 Schwarz Grace S Mrs 276-7865
 14 Nelson Floyd A 276-6337
 15 Reason Jack L 276-6219
 16*Madson Helen P 276-9680
 17 Barbour Wm B 276-8758
 18 Vermetti Michl 276-0119
 19*Duffy David
 29*Miller Cheryl J 276-8264
 30*Anderson James 275-1994
 31 Pintebuk Norman S 276-5958
 32*Chance Steve
 33*Dillon Wm
 34*Meagher Patk

35*Slayton Ray D 275-1845
 36 Stringfellow Grant W 276-3639
 37*Kazmouz Rose Mrs
 38 Taylor James S 287-1291
 2981 Megaria Louis
 2981 1/2*Gorrie Roland
 2983 1/2*Hughes Mildred 275-0639
 2985 Schilbe Lloyd J 274-4760
 2985 1/2*Karudich Harry A 276-5448
 2987 Taylor Cecil V 276-1047
 2987 1/2 Vacant
 2989 Vacant
 2989 1/2*Hughes Terry 275-0408
 2991*Hughes Leon
 2991 1/2 Riggins Larry 276-8251
 2993*Demma Verna
 2993 1/2*Flaxington Dorothea 276-0057
 2995 Glendale Federal Savings 276-9050
 BURGNER BLVD BEGINS
 3001 Clairemont Village The 276-6462
 Foreman's Chuck Union Oil Service 276-1210
 3003 Checker Auto Parts Inc 276-7340
 3005 Cleveland Stationers 276-1771
 3005 1/2 Clairemont Auto Supply 276-1272
 3007 Cameo Carpet Co 275-0330
 3007 1/2 Farmers Insurance Group 276-5252
 3009 Hill's Jewelers 276-3513
 3010 Ron's Discount Tire Co tire als 275-1377
 3011 Vacant
 3011 1/2 O'Reilly's Gift Shop The 276-0266
 3013 Vacant
 3013 1/2 Gun Trader The retail als 276-735
 3015 Von's Grocery Co 270-0570
 3017 J's Snack Shop 276-8420
 3019 1/2 Vacant
 3020 San Diego Glass & Paint Co 276-0400
 3021 Clairemont Village Barber Shop 276-7560
 3023 Yak & Yarn Shop 276-7973
 3025 Markowitz I Edw optom 276-1668
 3027 Merle Norman Cosmetics Studio 276-0060
 3028 Hair 'n There beauty salon 276-0031
 3030 Clairemont Car Wash 276-5271
 3033 Clairemont Florist 276-7515
 3034 Clairemont Auto Clinic auto repr 276-7924
 3040 Christopher Robin Pre-School day nursery 276-2200
 La Lanne's Jack European Health Spa health club 276-6070
 3043 Clairemont Laundry & Cleaners 276-2960
 3045 Olan Mills Portrait Studios 276-0379
 3047 Vacant
 3049 American Handicrafts Co art & hobby sups 276-3522
 3050 Clairemont Mel-O-Dee Room cocktails 276-3760
 3050 1/2 Clairemont Tavern 276-4180
 3051 Golden State Fabric Store fabrics 276-2779
 3052a Furby Constructors Inc genl eng contr 276-5492
 Zinser Constructors 276-5492
 3052b Grahamco uniforms ret als 276-8831
 3052c G-G Sportwear sportwear & uniforms-mfg 276-8832
 3052-d California Soccer Camp sports promotions 276-6400
 Camp Murrietta sports promotion 276-6400
 3052d Casper's Billy California Golf Camp sports promotions 276-6400
 Sharman's Bill California Basketball Camp sports promotions 276-6400
 Sharman Bill Girl's Basketball Camp sports promotion 276-6400
 Sportworld Limited sports promotions 276-6400
 Zinser Forbes Inc sports promoter 276-6400
 3052e Vacant
 3052f Vacant
 3052g Vacant
 3052h Vacant
 3054 Pampered Lady 276-3060
 3055 Vacant
 3055 Drug Mart Inc No 3 276-2310
 3057 Audio Music Co (Band & Orchestra Practice Studio)
 3058 Clairemont Portrait Studio photog 276-2472
 3060 G A C Finance Inc 276-6101
 3061 Vacant
 3062 Vacant
 3066 Taco Bell No 26 restr 276-2301
 3067 Audio Music Co 276-0271
 3069 Vacant
 3071 La Boutique Bis womens clo 276-7870
 3072 Winchell's Donut House No 189 276-2223
 3073 Sonny's Liquor House 276-2091
 3075 Fotomat Corp photog equip & sups 276-7122
 3076 Dari-Fresh Milk Farms 276-2418
 3077 Health Tree Natural Foods No 12 health foods 276-1964
 3079 Block H & R Inc income tax serv 276-3253

CLAIREMONT DR 1975

CLAIREMONT DR—Contd
3081 Grajewel Jewelers & Distributors
3083 Clairemont Village Cleaners Indry &
3083 1/2 Mona Lisa Restaurant No 3 restr
3085 Baukin Robbins Ice Cream Stores
3087 Circle Realty 276-4112
3089 Stardust Room cocktail lounge
3090 Clairemont Quad Arco gas sta
3091 Security Pacific National Bk (South
3093 Clairemont Bowl Inc 276-2240
3095 IROQUOIS AV INTERSECTS
3101 Buena Vista Gardens apts 276-1133
3102 Damron Jane E Mrs 276-1928
3103 Buena Vista Gardens Apartments
3105 Apartments
3107 Apartments
3108 Freen Edw C 276-2322
3109 Apartments
3110 Mariferen Neil J 276-2286
3111 Apartments
3112 Kothlow D M 276-5848
3117 Apartments
3118 Hebert Marjorie E Mrs 276-5707
3119 Apartments
3120 Nyhus Anns
3121 Apartments
3122 Buhman Irene Mrs 276-8057
3123 Apartments
3125 Apartments
3126 Watkins Paul B 276-3711
3127 Apartments
3128*Frowiss R H 275-1714
3129 Apartments

1 Dean Margt N Mrs
2 Craig Bertha D Mrs 276-5792
3 Peri Ruth Mrs 276-4783
4 Luke Ernest E 276-8248
3131 Apartments
3132 Hillman Paul R 276-6532
3132a Dycko K M 276-8075
3133 Apartments
3135 Apartments
3137 Apartments
3138 Popudja Savka Mrs @ 276-4784
3139 Apartments
3140 Augustus Ray S 276-1153
3141 Apartments
3142 Smith Florence Y Mrs 276-3486
3143 Apartments
3144 Gehring Robt E 276-1394
3145 Apartments
3146 Weber Marie B
3147 Apartments
3148 Apartments
3150 Perillo Philip
3151 Apartments
3152 Grijalva Ralph 276-7935
3153 Apartments
3154 Apartments
3155 Apartments
3156 Apartments
3157 Apartments
3158 Hebert Marjorie E Mrs 276-5707
3159 Apartments
3161 Apartments
3162*Pitcher Marilyn F Mrs
3163 Apartments
3164 No Return
3165 Apartments
3167 Apartments
3168 Kuita Neila Mrs 276-5175
3169a*Wilkins June R Mrs 275-0467
3169b Garland Marvel M Mrs 276-7332
3169c Albisani Clara 276-0958
3170 Budd H D 276-4376

3171 Apartments
1*Freeman Virginia L
2 Khambata Shirin 276-3867
3 Lori Booker B 276-3726
4 Weston Emma Mrs 276-0204
3174 Anderson Christine C Mrs @
276-0645
3176*Glantz Harold 276-2756
3180 No Return
3182 Mueller Willie 275-0130
3186 Stulken Walter G @ 276-1886
3188*Swanson Brian D
3203 Apartments
3204*Wright R 276-2309
3205 Rajsky Rudolph
3206 Louis Floyd L 276-7725
3207 Apartments
3209 Apartments
3211 Apartments
3212 Stokes James R @ 275-0247
3214*Stokes Rudolph 276-8208
3215 Apartments
3217 Apartments
3219 Apartments
3220 Thomas Thos A 276-3103
3221 Apartments
3222 Lassen Ann R Mrs 276-8338
3223 Apartments
3225 Apartments
3227 Apartments
3228 Poindexter Richd E 276-5558
3229 Apartments
3230 Caldwell Elmer L 276-1506
3231 Apartments
3232 Apartments
3233 Apartments
3234 Apartments
3235 Apartments
3236 Tittle Paul C @ 276-5317
3237 Apartments
3238 Tuttle Charles E
3239 Apartments
3241 Apartments
3242 Apartments
3243 Apartments
3244 Apartments
3245 Apartments
3246*Monson Evan W 276-1083
3247 Apartments
3248 Apartments
3249 Apartments
3250 Apartments
3251 Apartments
3252 Apartments
3253 Apartments
3254 Apartments
3255 Apartments
3256 Apartments
3257 Apartments
3258 Apartments
3259 Apartments
3260 Apartments
3261 Apartments
3262 Apartments
3263 Apartments
3264 Apartments
3265 Apartments
3266 Apartments
3267 Apartments
3268 Apartments
3269 Apartments
3270 Apartments
3271 Apartments
3272 Apartments
3273 Apartments
3274 Apartments
3275 Apartments
3276 Apartments
3277 Apartments
3278 Apartments
3279 Apartments
3280 Apartments
3281 Apartments
3282 Apartments
3283 Apartments
3284 Apartments
3285 Apartments
3286 Apartments
3287 Apartments
3288 Apartments
3289 Apartments
3290 Apartments
3291 Apartments
3292 Apartments
3293 Apartments
3294 Apartments
3295 Apartments
3296 Apartments
3297 Apartments
3298 Apartments
3299 Apartments
3300 Apartments
3301 Apartments
3302 Apartments
3303 Apartments
3304 Apartments
3305 Apartments
3306 Apartments
3307 Apartments
3308 Apartments
3309 Apartments
3310 Apartments
3311 Apartments
3312 Apartments
3313 Apartments
3314 Apartments
3315 Apartments
3316 Apartments
3317 Apartments
3318 Apartments
3319 Apartments
3320 Apartments
3321 Apartments
3322 Apartments
3323 Apartments
3324 Apartments
3325 Apartments
3326 Apartments
3327 Apartments
3328 Apartments
3329 Apartments
3330 Apartments
3331 Apartments
3332 Apartments
3333 Apartments
3334 Apartments
3335 Apartments
3336 Apartments
3337 Apartments
3338 Apartments
3339 Apartments
3340 Apartments
3341 Apartments
3342 Apartments
3343 Apartments
3344 Apartments
3345 Apartments
3346 Apartments
3347 Apartments
3348 Apartments
3349 Apartments
3350 Apartments
3351 Apartments
3352 Apartments
3353 Apartments
3354 Apartments
3355 Apartments
3356 Apartments
3357 Apartments
3358 Apartments
3359 Apartments
3360 Apartments
3361 Apartments
3362 Apartments
3363 Apartments
3364 Apartments
3365 Apartments
3366 Apartments
3367 Apartments
3368 Apartments
3369 Apartments
3370 Apartments

3 Buckles Tresey M Mrs 276-0760
4 Saccomanno Rocco A 276-7922
3243 Apartments
1 Wolfe Stanley B 276-8043
2 Kerkis Velma B Mrs 276-3554
3 Parker Laura A Mrs 276-6057
4 Vacant
3244 Drachenberg Otto @ 276-5452
3245a Morrison Lillian F Mrs 276-1296
3245b*Hunter Beatrice
3245c Sciacca V A 276-2419
3246*Monson Evan W 276-1083
3247 Apartments
1 Gaskin Marie E Mrs 276-6496
2 Reitz Frank Jr
3 Allen Vilas H 276-3751
4 Gonor Esther M Mrs 276-1452
3252 Cullen Richd S 276-5307
3254 Mc Ehaney James F 276-5744
3259*Parker Anthony R
3262a*Young Scott A 276-1109
3301 Apartments
1 Vacant
2 Tucker Edna C Mrs 276-2619
3 Crosby Jeanette Mrs
4 Hayes Clairmyra S 276-1692
BLACKFOOT AV ENDS
3303a Boggs Margery M Mrs 276-6774
3303b Bryant Alonzo W 276-8226
3303c*Pardoe Alf C
3305 Apartments
1 Pioterek Ann 276-8778
2*Green Jimmie J
3*Villanueva Julio
4 Brusseau B
3307 Apartments
1*Behrens D M 275-1886
2*Griffin Elie A
3*Laurer Bernard
4*Rodwald H C 275-0933
3308 Bethel Hursel J
3309 Apartments
1 Starr Jay
2 Lo Presti Charlen 276-0292
3*Mess Frank L G 276-0483
4 No Return
3310*Holland Roberto B 276-9096
3311 Apartments
1*Brood Phillip C
2 Dodd Sharrol
3*Ovanssoff Vahram 276-5997
4 Barker Esther E Mrs
3314 Campbell Neil 276-1344
3315 Apartments
1*Johnson Charles 276-9625
2 Vacant
3*Burrier David W
4 Sanders Philip D 276-6421
3316*Campbell Jean 275-0427
3317 Apartments
1 Herrin Evelyn Mrs
2 Vacant
3*Emmons Georgeann 276-2226
4 Peck David B 276-6189
3319 Apartments
1 Vacant
2*Jasinaki Diane H 276-3203
3*Vazg Jeffrey G 276-2392
4 Fisher Milton 276-1208
3320 Wilkinson Ted R @
3321a Meyers Foster E 276-9670
3321b Hampton J S
3321c*Mc Fall Danesi
3322 Day Lawrence C 276-7434
3323 Apartments
1 Macumber Virginia M Mrs 276-3572
2*Hoy W R
3 Robinson Rosa B Mrs 276-6921
4*Gaeth Lyle H
3325 Apartments
1 Torcivia Antoinette T Mrs 276-6701
2*Schmalz Dani J 276-0415
3*Harbaugh Patricia
4*Key Sandra S
3326 Wilson Dennis
3327a Cook Marie E Mrs 276-7124
3327b Killmon Thos 276-0248
3327c Sauerwein John J 276-3593
3328*Cushing Charman D
3329 Apartments
1 Van Meter Inga M Mrs 276-8979
2*Grosberndt D B 276-9333
3*Stinson Rebecca L 276-6837
4 Vacant
3331 Apartments
1*Palumbo Kathie L
2 Jaworski Estelle B Mrs 276-8405
3 De Fant June
4 Pond Wm R 276-2284
3332 Colville Margt H Mrs 276-6360
3333 Apartments
1*Brock Richd D
2*Luken Joe
3*Seaville Jenny B Mrs 276-2945
4 Shed Mildred N Mrs 276-6808
3334*Nabors David A 276-9348
3335 Apartments
1*De La Rosa Edmundo 276-2705
2 Vacant
3*Smart Roy A
4*Gomez Roy A
3337 Apartments
1 Vacant
2 Vacant
3 Vacant

BURGENER BLVD 1975

BURBANK ST—Contd
7479 Naugle Thos A @
7489 Klemaske Robt J @ 278-2986

**BURFORD ST—FROM 5300 VIA
ALCAZAR NORTHEAST**

ZIP CODE 92111
6337*Olivas Joseph L
6340*Pradels Fred L 560-9561
6345*Mahon James M @ 278-2810
6350 Combs Harold D @ 277-8729
6353 Smith Thos E @
6360 Mc Millen John W @ 277-1170
6363 Morris John W @ 278-6028
6370 Funk Clarence J @ 279-9127
6371 Vetican Alexander R Jr @ 277-5492
6379*Niederberger Walter A @ 278-1852
6380 Sonnenberg Leonard C @ 279-1236
6387 Buchanan John P @ 278-4198
6390 Casey Bernard E 279-2416
6395 Tait Mark @ 277-8271
6403 Ferrante R Wm @ 278-9656
6408*Melvin Edw C @ 565-4829
6413 No Return
6418 Govier Thos E Jr @ 560-0432
6423 Lower John M @ 278-1647
6426*Schmitzer David M 565-7044
6433 Batoon James A @ 277-3312
6434 Risco Roger R @ 279-8189
6441*Moore C L 565-2906
6442 Cook Thos L @ 278-8708
6448*Tabb Henry E 278-2524
6450 Cunningham Arth J @ 277-3917
6457 Flournoy Dale R @ 292-0365
6458*Went Judy Mrs
6465*Stevley Jack C @ 279-4927
6466 Shevley Robt V @ 279-3694
6474 Heller Geo @
6475 Lewis Thos G @ 277-7042
6482*Foukl James W @ 560-5993
6490*Measian Richd A @ 277-8785
6498 Bradford Claude W @ 278-9864

**BURGENER BLVD—FROM 5100
SEPTEMBER ST NORTH**

ZIP CODE 92110
2103 Jagger A E Mrs 276-4578
2104 Southgate Clair J 276-3927
2111 Nakamura Lloyd M @ 276-6649
2112 Paul Wm F @ 276-3279
2119*Beck E A Mrs @
2120 Waggener Hollis A Mrs @ 276-5916
2127 Molina Frank @ 276-5215
2128 Noonan Geo C Jr 276-5887
FEBRUARY ST BEGINS
2135 Speas Burdett L @ 276-1447
2143 Italiano Charles J @ 276-4258
2144 No Return
2151 Wright James J @ 276-5295
2152 No Return
2159 No Return
2180*Lopez John J @ 276-0456
2187 Skinner Steph L @ 276-7562
2188 Kryner Wesley R @ 276-9337
2195 Phillips Charles @ 276-4713
2176 Stamper Lee W @ 276-5123
AUGUST ST INTERSECTS
2202 Brush Dan S @ 276-4791
2212 Gaffney Robt M 276-9690
2222 Davis Abb L @ 276-4967
2232 Shedlock Arth G 276-0626
2242 Walker Wm R @ 276-1038
2252 Juhnke Charles W @ 276-5936
2262 Andriopoulos Paul J @ 276-8116
MILTON ST INTERSECTS
JULY ST INTERSECTS
2303 Hedlun Alvin G @ 276-5502
2304*Smith Glenda Mrs 276-8025
2311 Dalton Virgil D @
2312 Brown Bryan S Rev @ 276-2130
2319 Chambers John S Jr @ 276-5437
2320 Mc Elroy Marion F Jr @ 276-4875
2327 Wentworth Ellsworth B @ 276-3974
2328*Warner Wm A @ 276-6858
2335 Munoz Calixto 276-2810
2336 O'Neal Alf @
2343 Bradford Donald C Rev @ 276-8927
2344 Wilkinson Richd H Jr @ 276-2653
2351 Klug Wm J @ 276-3834
2354 Ferris Cuba H Mrs @ 276-0419
2359*Mattoon Roland H @ 276-1569
2402 Hodnick Frank J 276-3643
2405 Perry James @ 276-2231
2410 Tweed John L @
2415 Coughlin Evelyn G Mrs @ 276-0136
2418 Jowdy Fred 276-3317
2423 Miedner Arnold W @ 276-2102
2426 Bankhead Thos A @ 276-4687
2431 Rames Vincent @ 276-3436
LISTER ST INTERSECTS
2432 Rising John E @ 276-5697
LISTER ST INTERSECTS
2437 Fox Geo O @ 276-2149
2438 Brodeur Robt E @ 276-4887
2443 Schmitz John C 276-1400
2444 Barkovich Rudolph F @ 276-5432
2449 Rowe Oliver P @ 276-2670
2450 Racette Henry J @ 276-3568
LISTER ST INTERSECTS
2457 Carroll Thos C @ 276-5836
2504*Felton U P @ 276-7246

2505 Horigan P Ursula Mrs @ 276-7246
2510 Stout Robt C Jr @ 276-4229
2511 Denison Geo R @ 276-1196
2516 Tibbetta James D @ 276-1169
2519 O'Connor John J @ 276-0560
2522 Vacant
2525 Stephenson Bruce J @ 276-5498
2528 Combes Guy D Jr @
2531 Paluso Frank J @ 276-4077
2534 Martin Wm H @ 276-3352
2537 Philipps Frank E @ 276-1160
2540 Zinn Jack N @ 276-3346
2543 Snowden Harold F @ 276-2098
2546 Ferry Thos 276-8994
2549 No Return
2552*Crane John J @ 276-2601
2557 Myrman John
2558 Jacoby Marc S @ 276-5331
2563 Duffy John E Jr @ 276-0776
2569*Hanson Jay D @ 276-4409
2570 Molnar Charles J Jr @ 276-5348

JELLETT ST INTERSECTS
2603 Pacific Construction & Engineering
Co structural design-home inpvmt
275-1122
Cole Geo W Jr @ 276-1011

2604 Johnson Arth @
2611 Butler Theima L Mrs @ 276-2921
2612*Haltan Claude P 276-3241
2619 Smith Margt J Mrs @ 276-9839
2620 Thorpe J Herbert @ 276-5428
2627 Martin Gordon E @ 276-5046
2628 Weimer Dorothy L Mrs @ 276-5475
2635 Barnes Wm M 276-0127
2636 Sniffen Ed @
2643*Cordeas Wm S 276-4182
2644 Kenney Robt L @ 276-4944
2651 Vacant
2652 Sudowski Bolek A @ 276-5781
2659 Douglas Charles R @ 276-0181
2660 Morgan Percy J 276-1018
2667 Leenberg James L @ 276-6091
2668 Grannis Henry C @ 276-4502
2675 Vacant
2676 Wade Dorothy J 276-7329
2683 Kingsbury Mildred L Mrs @
276-3456

2684 King Douglas R @ 276-7307
2689 Spainhower John W @ 276-5554
2690 Cole Geo W @ 276-3243
HUXLEY ST INTERSECTS
2703 Smith Frances B Mrs @ 276-5807
2704 Valentine Benj T @ 276-4512
2711 Crandall Ralph I @ 276-4544
2712 Bassett Lloyd W @ 276-5563
2719 Grabowski Kenneth E 276-3906
2720 Jarvis Clyde F @ 276-3039
2727 Mc Coy James
2728 Montri Robt A @ 276-4480
2735 Deschamps Paul N 276-1825
2736 Stephens Harold D @ 276-5200
2743 Mc Phillips Joseph A @ 276-5070
2744 Duggan Edw P @ 276-4970
2751 Crosswell Walter S @ 276-2474
2752*Russell Norma Mrs 276-8586
2759*Manthey Bard 276-6439
2760 Bishop Bertha Mrs @ 278-4702
2760 White Donovan R 276-3864
2767 Sandoval Dolores Mrs 276-0619
2768 Tarantino Anthony @ 276-9436
2803 Lacy Geo T @ 276-5769
2804*Meservey Fredk 275-0042
2811 Grabowski Arth E @ 276-4910
2812 Perry Lorenzo D
2819 Trolson Benj T @
2820*Pompilio Mike @ 276-0047
2827 Willis Lyle E @ 276-8760
2828 Dixon Harold @ 276-8930
2835 Galdeano Ruben V @ 276-1391
2836 Lowrie Wm M @ 276-5569
2844 Olivas John D @ 276-6488
2845 Vacant
2852 Kavanaugh James @ 276-7295
2853 Duncan Donald J @
2860 Vacant
2861 Latorre Lawrence @ 276-3396
2868*Johnston Jim H 276-8478
2869 Lansville Anthony @ 276-5885
2874 Pazmany Ladislao @ 276-0424
2877 Haight Gerald F @ 276-4798

FIELD ST INTERSECTS
2920 City Pub Library (Clairmont Br)
276-1140

**BURGUNDY ST—FROM 4735
GLACIER AV NORTH**

ZIP CODE 92120
6304 Duncan Kenneth N @
6320 Vallese Tony @
6321 Richmond Harold E @ 583-3892
6338 Vacant
6339 Schultek Lawrence R @ 583-1177
6356 Williamson Wilbert G @
6357*Tarantino Joseph J
6374 Vellone Armand J @ 583-3588
6375 Swenson Robt J @ 583-8448
6406 Wier Ronald D @ 583-3277
6407 O'Malley Gerald W @ 583-4155
6418 Addis Robt D @ 583-5693
6419 Walz Paul F @ 583-2097
6434*Charbonneau Joseph R P @
287-3810
6435*Lutz David C @ 583-3468

6448 Barrus Edw W Mrs @ 287-1034
6449 Dundore Harold W 287-2540
6462 Samek Joe @ 582-5376
6463 Garrison Gerald G @ 583-1864
6476 Ponchetti Fred @

ORCUTT AV INTERSECTS

6502 No Return
6510*Chianis Stephanie 286-3286
6511 Harris Lidie V @ 582-9258
6518 Bacchi Margt A Mrs 582-3791
6519 Holland Robt H @ 583-2164
6528 Harris Sammie J @ 583-0344
6527 Cogan Wm F @ 583-1344
6534 Ellsworth Albert L @
6535*Huhn Robt R @ 583-8767
6542 Collegiate Cap & Gown Co rentals
286-0102
Millen Gordon F @ 582-2629
6543 Gebhart Robt O @ 583-2831
6550 Martinez Christopher A @
6551 Borden Elisha 286-7329
6558 Ables James W @ 582-8922
6559 Aldis Robt L Jr 583-6114
6566 Durler Theo E @ 286-1742
6567 Jackson Jesse R @ 583-2735
6574 Griswold Waite R 287-1706
6575*Yerke David J 583-5244
6582 Dolan John O @ 582-6420
6583 Nicholson Morris E @ 286-3792
6592 Benward Howard J @
6593 Vacant

ZION AVE INTERSECTS
6601 Trimble Robt E @ 582-6746
6602 Ravage David @ 286-9404
6610 Lawless John C @ 286-1269
6611 Armstrong Brandon H @ 583-1693
6618 Howard J Standley @ 583-6315
6619 Whalen John R @ 583-0867
6626 Emerson Ralph W @ 582-8777
6627 Gilbert Saml L @ 583-2272
6634 Warner Donald A @ 582-7114
6635 Gideon Vernon H @ 583-3416
6642 Machovec Robt J @
6643 Salyers James H 287-3887
6651 Kalesky Anthony J @ 582-0768
6652 Johnson Marvin A @ 286-4349
6656 De Groodt Luzerne L
6667 Rudden Frank W @ 582-0556
6675 Piro Lawrence A @ 286-0505
6676 Vacant
6683 Slovacek Jerry H @ 582-6479
6690 Englin Don A @ 583-2898
6693 Graves Margt L Mrs @ 582-5012

CRAWFORD ST INTERSECTS
6701 Bevington Malcolm G @ 583-4856
6711 Turner Joseph E @ 582-2736
6721 No Return
6731 Catalano Joseph C @ 582-8194
6741*Turney Robt @
6750 No Return
6761 Lien Allen O @ 582-2948
6761 Finley Wm L @ 583-9544
CRAWFORD ENDS

**BURIAN ST—FROM 1400 80TH ST
EAST**

ZIP CODE 92114
6011 Cole Harold T @ 284-4489
6025*Watson Walter B Jr 282-6535
6039 Vacant
6055 Metcalfe Victor P 284-2326

**BURLINGAME DR—FROM 2650 30TH
ST EAST**

ZIP CODE 92104
3075 Bersarsky Blanche @
3085 Hays Ethel B @ 284-7284

**BURLINGTON WAY—FROM 7799
BENDIGO RD EAST THEN NORTH**

ZIP CODE 92126
7803 Jones Milton L @ 566-0956
7809 Look Ronald
7810*Jackson Ernest D 271-5917
7815*Mattson Lloyd 560-0529
7818 Lewis Wm R @ 566-0076
7821 Chatman Charles @
7828 Morrow James I @ 271-5708
7827*Norris Robt A @ 566-4251
7833 Durham Robt E 271-4102
7834 Gasaway Herman @ 566-0130
7839 Fox Carey K 566-4032
7845 High Elvin @ 566-1006
7850*Diehl Donald A @
7851 Schiessler Robt
7857 Case Richd A
7858 Hubbard Patk 271-0194
7863 Avila Gaetano 566-0972
7866 Miller Arth H @ 566-1373
7869 Winget Tommy G @ 566-0383
7874 Parks Billy W @ 566-1826
7875 Levitt Frank Z 566-0547
7881*Wilson Terry @ 271-5407
7882 Bishop Jane Mrs @
7887*Hanna Joseph M 566-6562
7890 Hawkins Charles E @ 566-0617

7898 Chapman Gary C @ 566-1973

**BURNHAM PL—FROM 4680 VAN
DYKE AV EAST**

ZIP CODE 92116

**BURNS CT—FROM 3960 LOGAN AV
SOUTH**

ZIP CODE 92113
9028*Quendo Fabio 264-5693
9114*Walters Z L 262-8006
9114 Miranda Marcos L @ 264-4515
919 Gumier Dnnl
931 Palmer Hugh 264-1928
933 Wyatt Lyvra Mrs
937 Demos Wm J @ 284-1915
939 No Return
NATIONAL AV INTERSECTS

**BURROUGHS ST—FROM 1900 ABBE
ST NORTHEAST**

ZIP CODE 92111
1905 Morgan Andrew E @ 277-4766
1925 Vacant
1930*Sabetti Michl 277-3265
1935 Jones Willis W @
1945 Nolan Matthew W @ 277-0392
1952 No Return
1955 Greene Harold T @ 565-1860
1965*Welder M J
1966 Bustard Steph R 279-1434
TAIT ST INTERSECTS

2003 Dendinger Leonard @ 278-8930
2004 Morey Larry R @ 278-7773
2006 No Return
2016*Slusher James @
2018 Gordnier Phyllis J Mrs 277-1151
2020*Diex Juan 279-6361
2023 Wickline Jacob F @ 277-1166
2032 Vacant
2033 Valencia Pedro V @ 277-5273
2042*Lulovisy Charles F 277-0936
2043*Bonnell Timothy 279-3054
2053 Brown Josephine Mrs @ 277-3824
2065 Hernden Patk L 278-0691
2084 Rock Janet I Mrs 279-0609
2086 No Return
2088*Reynolds Debbie Mrs 565-6811
2089 Etheridge Gary Mrs 279-9503
2090*Chapman Gloria Mrs
2091 Martinez Apolonio 277-4718
2092 Vacant
2093 Coronel Jose 565-6671
2094 Vacant
2096*Urquidez Gregorio 277-8253
2103*Smith Thos
2104 Vacant
2105 No Return
2106*Knox Donald
2107 Fulton Margt Mrs 565-0720
2108*Cooh Marlyn Mrs 279-1521
2109*Zamzow Eva 560-0679
2110 Vacant
2114 Espinoza Simon 279-7377
2116*Jones Terrence
2118 Mc Gee Jo Anne Mrs 279-1805
2120*Mitchell David
2121 Vacant
2123*Kelley Eldon 560-1245
2124*Martinez Gilbert 565-0475
2125*Kostrog Barbara Mrs
2126*Snell Robt 277-5439
2127*Wynn Elenor Mrs 560-0215
2128*Pierce Wm 278-8332
2130*Brady John 560-5240
2131*Williams Shirley J Mrs 278-2478
2138*Tate Wayne 560-5200
2139*Cannon M 560-1353
2140*Pedersen Eleanor A Mrs 279-5725
2141*Moreno S 560-9554
2142 No Return
2143 Renko Betty I Mrs @ 277-4293
2144*Hays Lester G Jr 277-0403
2148 Kirven Minnie M Mrs 277-5790
2150*Pate Edw 560-1114
2152*Kaimonuku All 279-6494
2154*Penny Heide Mrs 560-7290
2159 Decker John W
2180 Kimble John W 279-4640
2181*Kimble Ken
2182 Lopez Camilo
2183*Millman Andrew
2184*Andersen Nancy Mrs
2185 Foster Glenn T @ 271-2118
2186 Lundgren Clyde W 278-7886
2172*Marquez Jose
2173 No Return
2174*Selazar Lola 277-2021
2175*Horstmanhoff Steph 278-4966
2176*Caldera Geo A 560-8615
2178 No Return
2179 Vacant
2185*Johnson T C 560-6085
WESTINGHOUSE ST INTERSECTS
2201 Reza Josie C Mrs 278-9484
2203 Deal Jackie M Mrs 565-8017
2204 Burks Carlene L 565-7968

COWLEY WAY 1975

COWLEY WAY—Contd

2136 Lehman Hattie L Mrs @ 276-7825
 2143 Banghart Delores T Mrs @ 276-3402
 2144 Johnson Carl @ 276-0717
 2151 Petersen Bradley B @ 276-5067
 2152 Bianco Marie E Mrs @ 276-9669
 2159 Lewis Carl @ 276-4851
 2160 Graham Lucille Mrs @ 276-6839
 2167 Dobrich Anton @ 276-3141
 2168 Thursty Leonard J @ 276-1325
 2175 Bucaro Salvatore J @ 276-3694
 AUGUST ST INTERSECTS
 2203 Woods Gordon P 276-5079
 2204 Boyer Tab E 276-4504
 2211 Hoskins Arth D @ 276-3690
 2212a Kirchhoff Robt @ 276-9817
 2219 Coley Earl C @ 276-4844
 2220 Svendsen Charles @ 276-1626
 2227 Gould Peggy Mrs @ 276-3357
 2228 Van Der Spek Robt J @ 276-2940
 2235 No Return
 2236 Kane Anthony A @ 276-3793
 2243 O'Neal Truman F 276-7219
 2244 Pehrs Gerald A @
 2251 Widmer A B 276-4350
 2252 Fietze Arth 276-4867
 2259 Tiedemann Robt @ 276-0463
 2260a Sedgwick F G III @ 275-0918
 JULY ST INTERSECTS
 2301 Hazlett Bart
 2307 Edwards Geo H @ 276-1307
 2313 Bunting Charles S @ 276-4407
 2319 Mackill James R @ 276-4705
 2320 Gailley Socrates J 276-6485
 2327 Shucard Donald
 2328 Vacant
 2335 Pierce Jack E 276-5449
 2336 Morgan Kenneth A @ 276-5237
 2343 Wolters Ida R Mrs 276-7983
 2344 Malchiodi Paul J @ 275-0116
 2353 Smith Milton @
 2354 Mc Ginnis Frank P @
 2363 Vacant
 2364 Kroszer Edna I Mrs @ 276-4188
 2374 Lundstrom Robt L @ 276-0517
 2375 Elgas Eug L @ 276-4848
 2384 Barros Joseph L @
 2385 Mc Cullock Kathryn E Mrs @
 2394 Sommerhaider Max A @ 276-0447
 2401 Kroke Leonard J @ 276-1816
 2402 Craighead Helaine F Mrs @ 275-0080
 2409a Castorino Dominick @ 276-2936
 2410 Diaz David @ 276-3465
 2417 Sanner Irma J Mrs @ 276-4609
 2418a Tyrell Robt D 275-0429
 2425 Pear Ernest E @
 2426 Aztec Tile Co contr 276-7290
 Flores Ramie R @ 276-7968
 2437 Di Pippo Guy A 276-5600
 LISTER ST BEGINS
 2445 Andrews Velda Mrs 276-0245
 2448 Hogan Evelyn Mrs 276-2824
 2453 Brsak Wm J Jr 276-4933
 2458 Duncan James D 276-0077
 2461 Small Peter @ 276-4360
 2468 Shoemaker Geo S @ 276-4825
 2471 Ash Dennis D @ 276-3153
 2476 Denly Geo E @ 276-1171
 2481 Vollman Leonard W @ 276-5048
 2484 Morrison James P @ 276-4296
 2491 Devlin Donald A 276-7141
 2492a Rader Jack W @ 276-5821
 2501 Gwazdzac Henry P @ 276-5503
 2502 Bischoff Shirley Mrs @ 276-4338
 2511 Cartwright Bruce E @ 276-4769
 2512 Shucker Courtney A @ 276-0351
 2521 Hewitt Albert L 276-0919
 2522 Mc Auliffe Jerome @ 276-4228
 2531a Fowler Nancy J Mrs
 2532 West Victor R @ 276-5828
 2541 Crusberg Wm R @ 276-1253
 2542a Glitzke Wm Q 276-0946
 2551 No Return
 2552 Quizon Francisco B @ 276-6426
 2561 Wagers Lucille Mrs @
 2562 Nikovita Wm C @ 276-2840
 2571 Jones Wm E @ 276-8849
 2572 Lunsford Michl R @ 276-0092
 2585 Evans Donna L Mrs @ 276-5835
 JELLETT ST INTERSECTS
 2601 Culver Kent @ 276-7415
 2602 Reaveley Winifred C Mrs @ 276-4572
 2609 Jones Orval O @ 276-2583
 2610 Rawles Granville @ 276-5050
 2617 Moran Steph F @ 276-2035
 2618 Hamblin Harold M @ 276-5427
 2625 Eitzen John W @ 276-4718
 2626 Mc Dougall E A @
 2633 Tennesen Donna M Mrs 276-4616
 2634 Mc Arthur Laurence R @ 276-3310
 2641 Graham Joseph F @
 2642 Beery Brent T @ 276-2356
 2649 Langlois Joseph H @ 276-5623
 2652 No Return
 2657 Bieritz Curtis A 276-1284

2652a Ellawood Nancy
 2667 Whitacre Robt B @ 276-4227
 2670 Dorfman Sidney @ 276-3862
 2677a Campbell Dube 275-0690
 2678 Koehler Harrell F @
 2683 Souza Manuel 276-6484
 2684 Enderle Donald C @ 276-1776
 2689 Kockinos Jean F Mrs @ 276-2645
 2690 Uplham Gerald D 275-0979
 HUXLEY ST INTERSECTS
 2701 Timperley Fred G @ 276-4099
 2702 Carman Michl @ 276-7783
 2711 Carnicom Francis E @ 276-1246
 2712 Cale Wm G @ 276-4583
 2721 Mittman Theo @
 2722 Mann Wm G @ 276-5573
 2731 Skoglund Jay W @ 276-2044
 2732 Roy Saml @ 276-5017
 2741 Lazzarini Lorne
 2742 Merrill Julius T 276-5233
 2751 Voyles Bruce A @
 2752 Elders Clarence @
 2761 Holmberg Milton W @ 276-5917
 2764 Huffman Billy R @ 276-4302
 2771 Staehne Jean Mrs @ 276-3594
 2776 Gonion Gordon E @ 276-3627
 2781 Gallagher Donald J @ 276-0562
 2788 Byrne John P @ 276-5665
 2791 Harris James J @ 276-5764
 2802 Cale John H @ 276-0725
 2805 Boehme Dennis J @ 276-2068
 2815 Pickard Lincoln W @ 276-5533
 2822 Reames Ned N @ 276-3807
 2829a Perez D Mrs 275-2214
 2832 Masson Matthew P @ 276-3829
 2840 Medina John F
 2841 Vacant
 2850 Smith James L 276-9353
 FIELD ST INTERSECTS
 ZIP CODE 92117
 3010 Kahn Irvin J Organization real est developers 276-5130
 3051 Vacant
 3055 Apartments
 49a Kilhoffer Bette L @ 276-3165
 50a Blum David J @ 276-3165
 51a Rodes Harold A @ 276-9030
 52 Vacant
 3061 Apartments
 17 Vacant (Apts 17-20)
 3065 Apartments
 45a Burns B A 276-1764
 46a Howell Theo R @ 276-6207
 47 Vacant
 3071 Apartments
 13a Conatana John @ 276-4106
 14 Vacant
 15a Algert James H @
 16 Vacant
 3075 Apartments
 41 Vacant
 42 Vacant
 44a Rone Ted 276-3742
 3079 Apartments
 37 Vacant
 39a Reese Louis J 276-7638
 40a Soransen L 276-5975
 3085 Apartments
 33 Vacant
 34a Kuperman Larry 276-6459
 35 Vacant
 3087 Apartments
 9a Hill Peter H 276-0244
 10a Law Donald 276-4836
 11 Vacant
 12 Vacant
 3089 Apartments
 28 Vacant
 29 Vacant
 30 Vacant
 31a Melton Walter C @ 276-5878
 3091 Vacant
 3095 Apartments
 25a Yanagi John M 276-6107
 26a Clouser Lloyd 276-8766
 27a Duncan Norman J 276-3301
 28 Vacant
 3097 Apartments
 1 Vacant
 2 Vacant
 3 Vacant
 4a Mc Collum James W 276-0480
 IROUOIS AV INTERSECTS
 3102 Buena Vista Gardens apts
 1 Deneau Nola @ 276-7503
 2a Ronnholm Ted 276-9329
 3 Piperato Mildred C
 4 Dudley Joseph 276-7936
 3104 Apartments
 1 Morton Eliz Mrs
 3 Cochrane Theo 276-5155
 4 Monro Wm 276-0567
 3105 Apartments
 1 Gildersleeve Evelyn 276-4633

2a Stigliani Isabella Mrs 276-9527
 3 Godfrey Lela Mrs 276-1051
 4 Barich Melva A Mrs 276-1460
 3106 Apartments
 1 Briddell E M 276-9308
 2 Dickson Jennie M Mrs 276-3459
 3 Krautz Rudi H 276-4358
 4 Best Merritt O
 3107 Apartments
 1a Wagar Leona M 276-1897
 2 Lucas Geo 276-5730
 3a Walker J
 4a Dodson T
 3108a Frost Dorothy D Mrs 276-5866
 3108b Kotum Michl
 3108c Nicolet Roy M 276-8454
 3109 Apartments
 1 Mass C
 2 Rivers Tina S Mrs 276-1052
 3 Neary Ruth C Mrs 276-8899
 4 Nichols Clarence G 276-3826
 3110 Apartments
 1a Adkins Anna B Mrs 276-2683
 2 Morgan Ruth C Mrs 276-0786
 3 Cleveland Wm E 276-8155
 4a Hickman H S
 3111 Apartments
 1 Seeburger Maxine 276-4176
 2 Place Helen Mrs
 3 Boarman Chauncey B
 4 Crouthamel James C
 3112 Apartments
 1 Garnett Eliz J Mrs
 2a Hope Wilns A Mrs 276-8118
 3a Roubik Martha Mrs
 4 Osborn Katherine Mrs 276-3066
 3114 Apartments
 1a Neuber Alma L
 2 Bishop Virdena B Mrs 276-3597
 3 Hemenway Herbert 276-1345
 4 Mc Girk Pauline F Mrs 276-2399
 3116 Apartments
 1 Backlund Rose A Mrs 276-3901
 2 Schoen Margt N Mrs 276-7937
 3a Bellafiore J
 4a Granby James W 276-7749
 3118 Apartments
 1 Stromgren Natalie E 276-4696
 2 Couchois Florence R Mrs 276-5125
 a Hahn Geo C
 4a Aymor Edith M Mrs 275-0215
 3120 Apartments
 1 Gorans George W Jr 276-1386
 2 Conger Gertrude L Mrs 276-5633
 3 Vernold Warren S 276-3130
 4a Cohen Alice L Mrs 276-7597
 3122 Apartments
 1 Finnegan Gertrude M Mrs 276-5020
 2a Tullis Abbie M Mrs 276-3736
 3 Morris John E 276-7305
 4a Freeman Martha
 3124 Apartments
 1 Knoff Emily 276-3695
 2 Wuebben Gertrude E Mrs Mrs 276-5901
 3a Schaubach Earl
 4 Victor Gus 276-0506
 3126a Olson Mabel M 276-3916
 3126b Greene Julia F Mrs
 3126c Higil Wm L 276-5856
 3127 Apartments
 1 Shafranske Adeline Mrs
 2a Di Matteo Rita Mrs
 3 Wit Belle E 276-2079
 4a Crumny Melissa Mrs 276-7288
 3128 Apartments
 1a Galvin Edw F 275-0555
 2 Brasslin Alice A
 3 Ward Joseph R 276-1646
 4 Hinds Edith M Mrs 276-9913
 3129 Apartments
 1 Fenn John J 276-3137
 2 Harshfield Agnes Mrs 276-4126
 3a Van Weelden J
 4 Mc Laren Julia A 276-8551
 3130 Apartments
 1 Webster Elsie H Mrs 276-0736
 2 Spenser Milo P
 3 Parsons Bernice
 4a Nelson B
 3131 Apartments
 1 Morrison Bonita F
 2 Dings Inez
 3 O'Neill Gerard 276-6793
 4 Smith Herbert B 276-4698
 3132a Stender Harry R 276-6329
 3132b Lowe Lillian A Mrs 276-8209
 3132c Borntraeger Felix 276-6340
 3134 Apartments
 1 Savoy Mary M Mrs 276-1377
 2a Hart Rhea J Mrs 276-2729
 3 Cross Helen M Mrs 276-2380
 4 Chapman Margt 276-9711
 3136 Apartments
 1 Salisbury Joseph J 276-2464
 2a Kuczmanski Phyllis Mrs 276-8045

3 Richards J
 4 Oleson Syma E 276-7884
 3138 Apartments
 1 Brotton Lillian 276-1575
 2 Krause Alice A
 3a Shirley M
 4 Olsen Olaf M 276-7993
 3140 Apartments
 1 Mc Knight Elis M 276-1352
 2 Ernst Margaret Mrs 276-6234
 3 Graves Fredk P 276-0775
 4 Telke Lucille M Mrs 276-0288
 3142 Apartments
 1 Courington Edie L Mrs
 2 King Margt A Mrs 276-3105
 3 Lange Lillian N Mrs
 4 Ball P A 276-8951
 3144 Apartments
 1 Hoskins Alta L
 2 Boyan Mary Mrs 276-2978
 3a Burnet Mabel S Mrs 276-0477
 4 Valentine Adelbert C 276-3789
 3145 Apartments
 1 Kidwin Martha A Mrs 276-8590
 2 Leonard John E 276-4037
 3a Conkle Margie B
 4 Ekberg Edw J 276-6136
 3146 Apartments
 1 Fankoff Dan V 276-1069
 2 Zarr Calvin B 276-0373
 3 Lewis Margt C 276-2823
 4 Pilipot Mildred 276-8724
 3147 Apartments
 1 Chase Ethel G 276-3254
 2a Fredericks E 276-7956
 3a Hyatte Ralf D
 4 Oldwage Gustavs H 276-3545
 3148 Apartments
 1a Smith Thos E
 2 Lang Harry R 276-5914
 3 Floyd V 276-8278
 4 Dutton Raymond D 276-1073
 3149 Apartments
 1 Buckwalter M
 2 Malabury Zetta M Mrs 276-3166
 3 Dressel Dan B
 4 Cain Ann G Mrs 276-0432
 3150a England Charles F 276-1445
 3150b Monington Geo C 276-0387
 3150c Larko John R 276-3397
 3151a Shilling Lenora W Mrs 276-5158
 3151b Norton Tilda Mrs 276-5649
 3151c Lennartson Carl W 276-6004
 3152 Apartments
 1a Perovich Peggy L 276-8813
 2 Elderton J 276-7226
 3 Williams D W 276-9666
 4 Wilson Rose F
 3153a Rogers Henry A 276-5866
 3153b Avant L 276-0287
 3153c Parker Ross
 3154 Apartments
 1a De Groat Lola
 2 Hohman Fred A 276-7894
 3 Notarangelo Anthony M 276-6471
 4 Cole Albert N 276-7064
 3155 Apartments
 1a Wella Ada M
 2 Lakowski V M Mrs 276-2723
 3 Smagaj A 276-9654
 4a Benson Eug C 275-1008
 3156a Church Walter R 276-1529
 3156b Craig Louise T
 3156c Brown Marguerite Mrs 276-7686
 3157 Apartments
 1 Williams Marie 276-0730
 2 Whipperman Frank H 276-3443
 3 Lindstrom Sylvia F Mrs 276-4125
 4 Siggery Cecil 276-4461
 3158 Apartments
 1 Sweeney Agnes C Mrs 276-6387
 2 Rousselet Esther G Mrs 276-2710
 3a Pfeffer James J 275-0301
 4 Guiney Francis P 276-4602
 3159 Apartments
 1 Molnar Dan T
 2 Lucas Jack J 276-4472
 3 Valentine Stella M
 4a Powell Joseph W 276-0401
 3160 Apartments
 1a Anderson Virginia Mrs 275-1391
 2 Miller Helen F Mrs 276-2470
 3 Sevigny H J
 4 Dunham Anna C Mrs 276-6582
 3162 Apartments
 1 Lauder Viola R
 2 Epp John W 276-8697
 3a Stoll Adah M Mrs 276-7620
 4 Nelson A L 276-1912
 3164 Apartments
 1 Hammond Edwina B Mrs 276-849
 2 Skar Adolph H 276-1316
 3 Groener Kurt R 276-3847
 4 Foley Frank P 276-1198
 3166 Apartments
 1 Thrane Bertha L Mrs 276-4955

DEERPARK DR 1975

292

DEERING ST--Contd

10932*Stocum Ricky E @
10935 Pulis Fred @ 271-7628
10936 Boudeman Don 271-7926
10939 Justiniano John E @ 271-1955
10940 Mrs Andrew
10943 Kinslow Donald R
10944*Garcia Johnny J 566-8630
10947*Smith Harding E 566-2438
10948 Vacant
10951 Serpa Henry @ 271-4714
10952*Wallace Ralph C @ 566-4272
10955 Frazier Arnold C @
10956*Btbez Charles S @
10959 No Return
10960 No Return
10963 Johnson Harvey F @ 271-7956
10964*Leon Guerra Jose L
10967 Clardy Georgia J Mrs 560-6677
10968 Reynolds Charles H @ 271-7136
10971*Holzman James C 566-6596
10972 No Return

DEEROCK PL --FROM 7600 SKYLINE DR NORTH

ZIP CODE 92114
136 Jones James L @
144 Madison Chester C @ 465-3374
152 No Return
160 Ward Searcy @ 463-0810
168 Sweet Luther P Jr @ 262-0561
HUNTHAVEN RD INTERSECTS
202 No Return
210*Thomas Shirley Mrs 462-8127
218*Wright Herman @ 460-7609
226 Johnson Clarence @
234*Pennington Henry @
237*Gonzalez Manuel @ 464-0896
241 Jones Ocie W @ 460-6075
242 No Return
247 No Return
250 No Return
251 Williams Booker @
257*Mc Collough Leroy @
258 Carter Rodney R @
261 Wilson James A @ 469-5349
264 Davis Charles @
267 Vacant
271 Stephenson Bobby @ 469-9926
272 No Return
277*Thryl Noah @
278*Bly Nathl @ 462-8942
281 Richter Glenn A @ 466-3957

DEERPARK DR --FROM 5150 SEPTEMBER ST NORTH

ZIP CODE 92110
2102 Innis Joe 276-7739
2103 Frith Lucille M Mrs @ 276-3786
2110*Freeman Wm R
2111 Koehne Henry J @ 276-1150
2118 Reid John R Jr @ 276-3820
2119*Pequeno John G @ 276-7255
2126 Boyle Michl R @ 276-3581
2127*Loehrer Patk A 276-1266
2134 Andrusen Christian W @ 276-5505
2135 Oren John J @
2142 Boyles Sylvester @ 276-3024
2143 Toth Dennis @ 276-5455
2160 Johnson Arth E @ 276-5443
2151 Christensen James 276-9075
2158 Backman Richd L 276-3721
2159*Boyles Mickey G @ 276-3054
2166 Bowers Russell A @ 276-2506
2167 Hazard Richd C @ 276-0536
AUGUST ST INTERSECTS
JULY ST INTERSECTS
2303 Clemmens Burkley A @
2308 Posey Wm C @ 276-0124
2310 Woods John E @ 276-5114
2315*Driggers Richd J bldg contr @ 276-0478
2316 Stinson Carl W @ 276-4305
2321 Vacant
2324 Carlile Robt T 276-7055
2329 Meer Frank E @ 276-5336
2332*Beasley Forrest @
2337 Charles Wilbur B @ 276-3696
2340 Mellick Dale @
2345 Rosemier Geo F @ 276-5066
2346 Long Margt J Mrs @ 276-4917
2353*Hoss M L 276-7779
2354 Moss L A
2360 Waln Don R @ 276-4541
2361 Watson Gene K @ 276-3746
2366 Eisert Gary @ 276-2097
2367 Carucci Louis 276-8215
2403*Hallend James R @ 276-2118
2404 Solheid Lawrence J @ 276-2361
2409 Kerby Carroll M @ 276-3902
2410 Evans Albert R @ 276-5218
2415 Baumer Gerd @ 276-6132

2416 Simmons Dolores P Mrs @ 276-4539
2421 Oesterreich Arth J @ 276-2775
2422*De Plomb Eug @
LISTER ST INTERSECTS
2433 Smith Peter B @ 276-3876
2434 Hayhurst F H @
2439 Hanson Paul C @ 276-5228
2440 Bracker Wm E @ 276-5400
2445 Speer Margt S Mrs @ 276-4701
2446 Swartz Durward L @ 276-4392
2451 Kennedy Thos H 276-5142
2452 Outlaw Violet M Mrs @ 276-3291
2457 Gautsche Roland @ 276-3658
2458 Corrao Geoffrey @ 276-7425
2503 Ohlig Gustav H @ 276-4298
2504 Roberts Adele B Mrs @ 276-4022
2509 Fielder John K @ 276-4725
2510*Murphy Joseph 276-4520
2515 Brainerd P J @ 276-8938
2516 Phillips Wm L @ 276-2614
2521 Andresen Royden G @ 276-4069
2522 Senn Hans @ 276-2207
2527 Vacant
2528 Pincus Wm B @ 276-2403
2533 Tennes Geo W @ 276-3379
2534 Perry John R @ 276-4801
2539 Diamond Leo J 276-4735
2540 Mc Kenney Edith Mrs @ 276-1627
2545 Miller Greg @
2546 Fleming Howard C @ 276-0868
2551 Young John F @ 276-4122
2552 Dix Construction bldg contr 276-2222
Dick Richd P @ 276-1891
2557 Vacant
2558 Hyde A T 276-6957
JELLET ST INTERSECTS
2603 Rockway John W @ 276-0738
2604 Gaitskill Mitchell A @ 276-4588
2611 Luna John M @ 276-3754
2612 Meyer Roger D 276-3268
2619*Niski Raymond L
2620 Vacant
2627 Mulholland M A Mrs @
2628 Runner Kenyon R @ 276-6493
2635 Daniels H Vincent @ 276-3170
2643 Osborn Allens C Mrs @
2644 Lynne Suzanne J Mrs 276-5110
2651 Kugies Wolfgang @ 276-6813
2652 Papineau Milton D @ 276-6740
2657 Martinko C E @
2660 Cranwell Patricia
2663 Vacant
2667 Nishuis H Marie Mrs @
2668 Warren Charles E @ 276-5675
2675 Hart Frank I @
2683 Nolans Charles A @ 276-0564
2684*Fouquier H J @ 276-4145
2689 Vacant
2690*Hayward James B 276-0187
HUXLEY ST INTERSECTS
2703 Kittrell C Rossiter @ 276-7752
2704 Steen Violet A Mrs @ 276-3951
2711 Weaver Mary F Mrs @ 276-8159
2712 Grint Wilma A Mrs @ 276-7189
2719 Blevins Gloria Mrs @ 276-7636
2720 Moore Fred C @ 276-4363
2727 Robinson Gus 276-1456
2728 Sullivan Mary E Mrs @ 276-1402
2735 Hickox June R Mrs @ 276-5964
2736 Morris Ray @
2743 Ogdin W Ronald @ 276-3143
2744 Jamieson Geo F @ 276-3553
2751 Gorman Margt E Mrs @ 276-5638
2752 Misiewicz Joy Mrs @ 276-5945
2759 Kane Robt A @ 276-5201
2760*Elliston Robt @
2767*White James E @ 276-1796
2768*Cramer B J 276-0045
2803*Schweinberger Ings
2804 Holbrook Floyd D @
2811 Tileston Jerry @ 276-7717
2812 Howlett Dani R @ 276-4396
2819 Griffin Blanche Mrs @ 276-2853
2820 Hansen Charles F 276-8970
2827 Harris Jefferson I @ 276-5033
2828 Hirsch Hazel Mrs 276-8719
2835 Peterson Arth S @ 276-0685
2836 West Coast Drafting archts 276-0410
*Phillips Frank @ 276-0410
2843 Hacks Fred @ 276-5479
2844 Rigdon Warren @
2851 Johnston Edmund A @ 276-3841
2852 Tomaschke Fredk L @ 276-3255
2859 Wehrly Donna L Mrs @ 276-3392
2860 Davis Bayliss B @ 276-6177

DEERRUN PL --FROM 8030 DEERFIELD ST EAST

ZIP CODE 92120
6803 Barnes Wm E @ 287-5722
6813*Chiuminatta James A @
6823 Conniff James J @ 287-0929
6826 Manley Betty Mrs @ 583-4804
6833 Safer Michl 286-0696

6836 Files Calvin H 286-8718
6843 Pennie Danl Jr @ 287-4027
6853 Vacant
6856 George Steph Jr @ 287-0674

DEERWOOD CT --FROM 8060 DEERFIELD ST WEST IN A CUL DE SAC

ZIP CODE 92120
6766 Singleton Paul J Jr 582-6933
6776 Staton Fred P @ 287-6386
6777 Mazeika Robt G 287-6106
6786 Soto Hugo K @ 287-7365
6787 Purl John D @ 287-3132
6796 Mac Lean R E @ 287-0982
6797 Rosenberg Paul @ 286-3873

DEFIANCE WAY --FROM SOUTH OF PROSPERITY LANE NORTH I WEST OF FABER WAY

ZIP CODE 92115
4901 Kloaka John L @ 286-2943
4910 Keas Harold L @ 582-9649
4911 Lewallen Craig E 287-6683
4920 Blake Myron E @
4921 Huff Ross L @ 286-4565
4930 Dorier E Raymond @ 583-1878
4931 Hall Donald K @ 582-0985
4941 Vacant

PROSPERITY LANE INTERSECTS
5021 Cohen Francis E Jr @ 583-8223
5022 Mathews Ernest L
5033 Gotschalk Albert I @ 582-4188
5047 Klein Sherman I @
5061*Chucas T M 287-5977

COUNTRYSIDE DR BEGINS
5075 Holloway Wm P @
JOAN CT INTERSECTS

DELANO AV --FROM 6932 ELDRIDGE ST EAST

ZIP CODE 92120
5602 Barker Francis E @ 583-5787
5603 Holmberg Marvin R @ 582-3908
5612 Herrero Henry A @ 286-1796
5615 Smith James S @ 583-8063
5622 Weldele Roy J @ 583-0800
5625 Melby Thos A @ 583-0781
5632 Barnhart Charles A @ 583-1178
5635 Rechia Anthony @ 582-0912
5642 Sheehan Martin L @ 583-8485
5645 Touchstone Leon G Jr @ 582-2923
5652 Haley Curran W @ 582-7182
5655 Vacant
5662 Stevenson James D @ 582-8984
5665 Leone John A @ 583-0882
5672 Hentschel Richd M photog @ 583-1896
5682 Schoppert John E @
5692 Stella Frank L @ 287-0720
GALEWOOD ST INTERSECTS

DE LA RIBERA ST (LA JOLLA) FROM 2150 VALLECITOS EAST

ZIP CODE 92037
2141*Nichols F Glenn 459-8715
2143 Quinn Steve 454-7365
2151 Shores Of La Jolla The apta 459-2158
*Woodruff Andrew @
2153*MacK F Thos 459-7941
2155 Vacant
2157 Vacant
2159*Yankke Lou 459-7960
2161*Ware John
2163 Hunt John P 459-8253
2165*Allen Julia Mrs 459-9356
2167*Hobart Joan 454-8048
EL PASEO GRANDE INTERSECTS

DELAWARE ST --FROM I SOUTH OF 1200 MADISON AV NORTH

ZIP CODE 92116
4655 No Return
4657 Harvey R Chandler @ 297-2164
4658 Simmi Lou @ 298-7308
4672*Poyner Mike @
4678*Giles Richd W 298-7854
4680 Emhann Richd B @ 291-8488
4681 Billman Edna M Mrs @ 295-4879
4681 1/2 Canapa Susanne Mrs 295-7106
4683 Palmer Vernon
4686 Jones Clifford E @ 298-0505
4689*Rau Annie Mrs @ 295-2460
MADISON AV INTERSECTS
4808*Galvin Edw A Jr 295-1507

4620 Black Leland S @ 295-2528

DELBARTON ST --FROM 4800 GLACIER AV NORTHEAST

ZIP CODE 92120
6305 Terrell Violet D Mrs @ 582-9064
6336*Sneed Gene E
6345 Cicchineli Joseph M @
6346 Mc Kinley Joanne Mrs
6355 Sanders Jerry
6356 Plaisted Geo E @ 583-9551
6366 Fred's Gradall Rentals contra equip & sups rentals 583-7501
Guglielmetti Fred H @ 583-8917
6367 Betourne Richd A @ 583-3451
6404 Mc Dowell Wm A @
6405 Betcher Harold R @ 583-7114
6422 Rupp Arthur G @
6423 Avila Jose M 287-6131
6440 Peterson Ernest 287-8639
6441 No Return
6459*Moore Barbara Mrs @
6460 Rogers Donald D @ 583-7725
6473 Henry Marshall M @ 583-3187
6474 Scholl Charles E @ 582-3934
6485 Salah Margt N Mrs @
6490 Hennick Ruth R Mrs @ 582-6777
6495 Yannaccone Edw J @ 582-6444

ORCUTT AV INTERSECTS

6501*Casnie Thos M 287-1104
6504 Esparza Wm @
6509 Schick Danl @
6517 Sturges Flynn C @ 583-7138
6518 Purkey Earl W @ 583-8650
6525 Richmond J M @ 583-0207
6526 Mc Cabe Robt B @ 286-8907
3*Schuhl Robt W @ 287-5697
6534 Murphy Denis P @ 583-8476
6541 Snyder Conrad D @ 583-5586
6544 Palmer Minor H @ 583-2555
6549 Greiner Howard S @ 583-0767
6554*Smith John R @ 582-5743
6557 Avey Philip H @ 582-9565
6564 Hurrle Clarence T @
6565 Frazee John
6570 Barton Geo W @ 583-1022
6571 Nobbs Fredk J @ 583-0972
6576 Fletcher Vincent S @ 286-2275
6577 Dabba Dudley C @ 583-1420
6584 Ptak Nadine R Mrs @ 583-1526
6585 Murphy Raymond C @ 286-3967
6590 Sherman Russell A @ 583-1673
6591 Di Stio Anthony J @
6596 Scarafone Romeo @ 582-8074
ZION AV INTERSECTS
6602 Radford Rex M @ 583-8870
6610 Drake Paul A @ 583-0940
6611 Zimmermann Francis H @ 583-5578
6618 Dunlap David H @ 286-3080
6619 Ferguson James F @
6626 Keller Warren G @ 583-2812
6629 Zink Robt P @ 287-5648
6636 Tudor John P @ 582-8796
6645 No Return
6648 Wright Oren M @
6656*Potter A @ 286-4742
6665 Davis James H @ 583-1050
6666 Mc Crerey Gerald @ 583-8748
6676 Johnson Charles L @ 286-0108
6677*Cota Michl
6686 Terrana Pete @ 583-5097
6696*Shelton Jack

DEL CERRO AV --FROM 8400 AIROSO AV NORTH

ZIP CODE 92120
5601 Harte Henry L 582-3939
5607 Holt Alvin L Jr @
5615*Carrannato Paul @
5620 Stelmach E W 583-6769
5621 Melnoy James D 583-5356
5624 Becharas John S @
5627 Oliver E L @ 286-9440
5628 Read Ronald F @ 286-0752
5633 Templeton Gene A 582-9046
5639 Snyder Saul @ 286-8596
5645 Kraemer Julius @ 582-3741
5651 Deem Myrtle A Mrs @ 583-3290
5657 Adler Raymond C II @ 583-8918
5663 Kjellman J Richd @ 583-0714
5677*Uyeda Stanley T @ 583-2402

DEL CERRO BLVD --FROM A POINT EAST OF WARING RD EAST I NORTH OF ALVARDO FREETWAY

ZIP CODE 92120
5401*Mahee Larry @ 287-5034
5402 Sama James T @ 582-3607

FIELD ST 1975

FERN GLEN (LA J)—Contd
522 Vacant
627*Rosem Steven D 459-2781
529 Kader David J 459-9038
630 Munson Walter C 454-8509
636*Thompson Elaine 459-7869
637*Marley Constan C 459-5830
5374*McLeod Alastair 454-7063
638 Boynton Delorina K Mrs @
644 Stevenson Joan 459-2732
545*Raynolds Britt L @ 454-6580
546 Vacant
552 Rosenstraten Joseph @ 454-6439
553 Schroedl David M 459-2475
554 Barnes Steve W 459-9639
560*Harm Henry W @ 459-1045
661 Gross Grady C 454-7510
663 Tenbrook Tim T
605*Vaughn Daphne D 454-8578
606 Nerini Boris J @ 454-5768
609*Johnson Roger 454-8680
611 Ruffin Carol H Mrs 459-5859
613 Dean Robt
614 Goodarham John W @ 454-6857
617 Dwight Janna Mrs
Rear Vacant
619*Jensen Steven 459-5635
620 Houston Nan C Mrs @ 459-1856
625 Burnett Eleanor 459-9449
627 Hansen Arth W @ 454-5400
627 1/2 Hansen Guy W 454-7915
630 Hodges Ed
732*Bellamy Edw W
633 Oakes Charlotte 459-6798
636 Morgan C C @ 454-5065
638 Pelican Productions photog 459-7995
Kuznevs G M @ 459-4779
643*Randel Fred V @ 459-6359
646 Buckley Brian 459-7725
744 DRAPER AV INTERSECTS
700 Levison Stuart A @ 459-5841
711*Marquardt Gurina B @ 454-5991
722 Butler Frank T @ 454-6757
723 Mc Elmury Clark W @ 454-4844
725*Mc Elmury Scott S 454-5285
730*Young R L 454-9426
732*Bellamy Nelle G Mrs 454-7938
736 No Return

FERNDALE ST —FROM 10200 SAN RAMON DR EAST

ZIP CODE 92126
8540 Coopes George L @ 566-0263
8545*Howard Wm G @ 271-3938
8550*Hawker Art P @ 271-8641
8554*Herr Richd 566-3779
8680*Hastley Robt E 566-8941
8665 Schoenwald James A @ 271-7686
8670 Merrill Tim W @ 271-4065
8678*Melville James K @ 568-0352
8680 Bland Steve organ repr @ 271-8155
8685 Ashworth Roger P @ 271-4730
8690*Hunter Wm M @
8695 Couzens Fred B @ 271-7214
8605 Greany Edw J Jr @ 271-1370
8600*Loats Jimmie W 566-0623
8610*Johnson James L @ 566-4686
8618 Reterson Willis @ 271-7978
8625*Carley Richd L 566-5133
8626 Belaford Guy L @ 271-7215
8638*Gemmell Steven A @
8636 Wallace Anna C Mrs @ 566-2310
8645*Vice Tracy G @ 566-0684
8646 Chamberlin Jerald J @ 271-7810
8655*Welter John @
8656 Brininger Geo @
8665*Meier Rock M
8666 Collins Donald W @ 271-4982
8675 Gresson Roger E @ 271-1520
8678 Peterson Gerald O @ 271-1657
8685 Vacant
8686 Talada James A @ 271-1869
8686 Norton Jerry W 271-4516
8696 O'Connell Paul V @ 271-7063
8707*Duran Larry @
8708 Diem Ronald H @ 271-1621
8717*Nemanich Eleanor Mrs 566-6257
8718*Andersen Marc W 271-9086
8727*Gomez Frank 566-8849
8728 Vacant
8737 Rinderneck Roland L 271-0582
8738 Moore Robt 271-7730
8747 Martinez Anna C Mrs @ 271-1132
8748*Magner F Paul @ 271-0081

FIEGER ST —FROM 1 BLK SOUTH OF 5400 HANNA ST NORTH

ZIP CODE 92105
2101 Gray Charles H @
2104 Tarantino Mary Mrs @
2105 Grabowski Marie H Mrs @ 264-5503
2109 Van Cleeve Dale F @ 264-7169
2110 Schoenthal Emmett C @ 264-7169
2115 Kean Basil @ 264-9925
2116 Kleine John O @ 264-7432
2118 Northern J C @ 264-5315
HANNA ST INTERSECTS
2122 Faulkenberry Wm O @ 262-1747
2123 Colliem Kenneth A @ 264-5274
2128 Weiland John H @ 264-5652
2134*Hansen Lynn K 262-9523

2135 Wyjle Harry L @ 262-7294
2140 Masiero Angelo @
2141 Terrill Harold C @ 264-561B
2146 Otto John P @ 264-4445
2147 Bagaroff Ralph @ 264-3069
2152 Pedroso Carlos G @ 262-0276
2153 Bracken Lee H @ 262-5782
2158 No Return
2159 Weber Robt V @
2165 Brush Earl L @ 262-8026
2171 Casciola Geo

FIELD CT —FROM 4850 FIELD ST NORTHWEST

ZIP CODE 92110
2901 Warren Margt B Mrs @
2911 Vacant
2912 Raymond Effie E @ 276-0208
2921 Thomas Gary L 276-8044
2922 George Augustus C @ 276-4577

FIELD ST —FROM 2784 PENROSE ST EAST

ZIP CODE 92117
4414 Ames Steph B @ 276-1442
ZIP CODE 92110
4850*Simmons Geo 276-1659
4851 Barker Eleanor E Mrs @ 276-2084
4860 Stempfle Eliz @ 276-5838
4861 De Bellis C @ 276-0910
4871 Powell Richd A @ 276-0140
FAIRFIELD ST INTERSECTS
4892 Vacant
4902 1/2*Snow Richd C 276-0434
4904 Pansnik Peter 276-4469
4904 1/2*Donoghue Arth J 275-2995
4908 Downing L F 276-9328
4906 1/2 Sievers F Carol Mrs 276-6627
4908 Hawkins Danl W 276-8754
4908 1/2 Kotjila Walter J 276-8035
4910*Burris Oden S 275-0125
4910 1/2 Rathfon Joe B 276-5787
4912*Blind Edw 275-2216
4912 1/2 Rothermel James L 276-8069
4914 Vacant
4914 1/2*Allen Julian M 275-2987
4918 Vacant
4918 1/2 King Robt C
4920*Brockstater Arth 276-7273
4920 1/2 Reed Donald A 276-4096
4922 Snow Frank P 276-8929
4922 1/2 Fitzgerald Kathleen M 276-8679
4924 Russell Van B Jr 276-7340
4924 1/2 Mc Keon James A 276-1022
4926 Jenkins Nancy A Mrs 276-8366
4926 1/2 Vacant
4928*Esterline B H Mrs 275-0828
4928 1/2*Mc Arthur Edna M Mrs 276-5528
4930 Erler E M 276-8555
4930 1/2 Roesser Paul W 276-0935
4962 Vacant
4962 1/2 Manuel Wm R Jr 276-8602
4964 Claiborne Nelle V Mrs 276-8159
4964 1/2*Featheringill Molly J Mrs 276-2027
4966*Ericson M G Mrs 276-1649
4966 1/2*Schwanbach C H Mrs 276-1659
4968 Spencer Virginia E Mrs 276-8914
4968 1/2*Winte G H 276-0239
4960*Blockidge Rosalind Mrs 276-0496
4960 1/2 Vacant
4962*Green Benj C 276-0657
4962 1/2*Wilkinson Robt 276-2893
4964 Mc Guinness Jean K Mrs 276-3285
4964 1/2 Fuld Moritz F 276-1066
4966 Crogan Danl R 276-3778
4968 1/2 Vacant
4972 Vacant
4972 1/2*Packer James C 276-5893
4974*Berry Denzil J 276-6570
4974 1/2 Vacant
4976 Pina C 276-4789
4978 1/2 Frank Gracet M Mrs 276-5268
4978 Driacoll Grace M Mrs 276-5496
4978 1/2*Koehnick Harvey H 275-1853
4980 Murray H Mrs 276-9796
4980 1/2 Vacant
4982 Vacant
4982 1/2 Vacant
4984 Anderson Rodrick C 276-1807
4986 Mc Gowan James F 276-6342
4988*Alaskaltis Petra 275-1764
4990*Winnett Arlyn 276-6289
GRANDVIEW ST INTERSECTS
HARTFORD CT INTERSECTS
HARTFORD ST INTERSECTS
ILLION ST INTERSECTS
5002 Wentz Clarke E 276-3178
5002 1/2 Vacant
5004 Sheldon Geo W 276-6657
5004 1/2 Hymen Max 276-6306
5006 Imholz Gilman C 276-0872
5006 1/2 Celidonio Sage 276-4276
5008*Hanson Margery E Mrs 276-2357
5008 1/2*Widner Albert A 276-4931
5010*Jones Roy D
5010 1/2*Bregar W 275-1792
5012 Kastlahn Robt H 276-2355
5012 1/2 Vacant
5014*Woods Robt 276-2349
5014 1/2*Morgan Edw A Jr 276-1438

5014 1/2 Christiansen A H 276-8350
5018*Luksafahn Michl 275-2040
5018 1/2 Robinson Oda L Mrs
5020*Mizoff Edw 276-9762
5020 1/2 Singleton Kenneth 276-9937
5022 Vacant
5022 1/2 Vacant
5024*Craig Leona Z Mrs 276-7558
5024 1/2 Williams Steven R 276-0507
5026 Winterbottom Eliz Mrs 276-6809
5026 1/2*Carlstrom C W 276-5416
5028 Vacant
5028 1/2 Fellicano Ross M Mrs 276-4655
5030*Gousetis Patricia 276-4987
5030 1/2 Landis Pat Mrs 276-6961

FIGUEROA BLVD —FROM 2830 GRAND AV NORTHWEST

ZIP CODE 92109
2603 Davies Jack @
2610*Hamilton John D 270-3940
2611*Perry Paul
2612*Zazas C Mrs 270-8090
2613 Reeb Sylvia L Mrs
2614 Rosen M H 273-6459
2616 No Return
2618 Bailey Frances V Mrs 274-3703
2618a Vacant
2618b*Guravitz L 274-9628
2618c*Gregory Richd B 273-8867
2618 1/2*Gutman J K 274-3244
2620*Davee Clyde J 273-5819
2620 1/2 Vacant
2622*Pellegirin Geo R
2622 1/2 Vacant
2624 Williams Wm
2624 1/2*Troup Edw A 274-5065
2625 Dull Marvin P 274-2582
2626 Bryan Rex S @ 273-2645
2635*Gamboni Rae E 270-6674
2644 Giles Wm L @ 273-2964
2645 Aguayo Pete @ 273-0547
2649 Winberg Tim J
2650*Gocke Bill 270-3112
2652*Van Horn Max @ 274-3226
2655 Heiny Lucile K Mrs 273-7675
2660 Kalous Geo 273-8854
2661 Holland Tom 270-1134
2669 Andrews Eliz M Mrs @ 274-0184
2670 Vacant
2671 Hernandez Christine F Mrs @ 274-5723
2680*Fowle James R Jr 274-2381
2685*Boss Shirley E Mrs @
2685 1/2 Keyfauver Donald S Jr 272-5714
2686 Adebai Mari L 274-8015
2693*Pauker Holly 272-3140
BOND ST INTERSECTS

2701 Vacant
2703*Meahan Joseph R 272-6477
2705 No Return
2707*Olson Michele Mrs
2709*Muldeon Karen 272-9213
2711 No Return
2712 Welton Jared W @ 273-2282
2720*Seals Betty J Mrs
2720 1/2 Vacant
2720*Schellar Judith E Mrs 273-5628
2720 1/2 Pratt T E
2720*Rahman P R 270-7583
2725 Crutchfield Edw D 273-8888
2731 Spraley Elson C @ 276-0639
2732 Vacant
2736 Apartments
1 Row Eliz Mrs 270-5078
2*Vanni Nancy
3 Vacant
4*Schimmel Richd
5*Murd Teresa
6*Daurte Frank
7*Sangfelo Louis
8*Hays Cory
9*Stevens Wm
10*Jones Carolyn
2740 Fleak Reba N Mrs @ 274-2295
2740 1/2 Mills Robt W
2742*Workman Earl W 273-8210
2742 1/2 Crider Larry J 273-2340
2743 Kunick Stanley J @ 273-0456
2744 Mills V W Building Co bldg contr 273-1637
Mills Victor W @ 273-1637
2744 1/2 Noel David A 273-8214
2746*Simmons Sandra 272-4075
2746 1/2 Mills Joseph T @ 273-7638
2748*Correa Estelle 272-0935
2750 Nani Kai apts 274-3381
1 Vacant
2*Eckhoff K 270-4497
3*Koudeika J 272-2429
4 Vacant
5*Vinyard Gloria 270-4956
6*Cook T
7*Doering Carl M
8 Vacant
9*James Laybon Jr 270-2085
10 Maaten Dean
11 Schwaabe Harry
12 No Return
STREET CONTINUED

2758 Apartments
14*Bringham Larry 270-3613
15 No Return

16*Redhead Jim R 272-4805
17*Hilgendorf J 273-1806
18*Liebrich Donald E 273-5214
19*Page D J 276-3675
20*Fiore Maria 270-3969
21*Maucica Robt B 272-2502
22*Bauman Terry 273-1543

STREET CONTINUED
2761 Deruyter Ramon B 270-3184
MAGNOLIA ST INTERSECTS
4426 Nickerson Eleanor K Mrs @ 272-7529

4428 Vacant
4436 Brumley Wm R 273-0707
4460 Gentry Wes
4464*Kenl L R 270-1738
4464 1/2*Damon G F 270-2636
4468 Marlnez David F
HORNBLEND ST ENDS
4482*Richards David A @ 270-7658
4484*Christensen E R @ 273-4168
4488 No Return
4494 Vacant
4498*Green John R
MAGNOLIA AV INTERSECTS

FILIPPO ST —FROM SOUTH OF 8500 EL CAJON BLVD NORTH

ZIP CODE 92115
4705 Brockman Eliz J Mrs @ 583-0036
4715 Dexter Fred
4726 Alest Michl @
4736 Martin Billie K Mrs 286-0477
4736 Alest Frank @ 286-8317
4745 Lepor Meyer @
4746*Mc Kinney Charles R @ 582-1482
4755 Weissmann Charles @ 582-6476
4756 Alest Maria Mrs @ 582-1230
4765 Barner Evelyn S Mrs @ 582-8153
4766 Salazar Vincent M @ 286-0478
4775 Haas Orlie D @ 583-5854
4778 Wilkeson Ira @
4784 Bays Garland D @ 583-6768
4785 Ciarravino Vito @ 582-4785
4791 Cricenti Dominico @
4792 Hoffmann Walter F @ 286-7740
4806 Lombardo Baldassare @ 583-8725
4811 Mistretta Frank @ 585-4548
4819 Buckner James F @ 583-8754
4827 Trois Salvatore 287-2637
4833 Barber Willie D Mrs @ 582-1828
4841 Denmark Russell L @ 582-0773
EL CAJON BLVD INTERSECTS

FINCH LA —FROM 7600 MACAW LA NORTH

ZIP CODE 92123
2006 Vacant
2007 Courte Dietrich E @ 292-4205
2016 Hoffman Lee E @ 278-6962
2017 Simms Elzie 279-2464
2026 Stumpf Marc
2027 Patrick Charles E @ 278-6228
2036 Lang Le Roy L @ 279-0198
2037 Vacant
2046*Beskin Robt A 277-8032
2047 Vacant
2056*Williams Joe L @ 565-9232
2057 Ortega Rudy L @ 277-8345
2066*Poirier James W 565-7301
2067 Elliot Jack Jr @ 277-7476
2078 Hone Bernell T @ 278-4909
2079 Allos Anthony L @ 565-1854
2090 Cahill Thos J @
2091 Brown Bruce L @ 560-8256
TEEBIRD LA INTERSECTS
2105 Tynan Russell E @ 278-4012
2117 Vacant
2123 Moore John G @
2130 Waterman Ronald L @ 277-0948
2143 Vacant
2144 Shultz Joseph L @ 278-4106
2157 Verhaeren Thos E @ 279-4560
2158 Dougherty Terrance P
2171 Pereira Carlton V @ 277-3008
2172 Lucas John Jr @
REDBIRD DR INTERSECTS
2191 Grey Wm C
2192 Saylor Jack O @ 278-2144
2202*Reschke Wm E 277-2866
2203 Geane Robt H @ 278-9962
2212 Vacant
2216 Milton Wm D
2220 Smith Donald M @ 278-2672
2223 Crowbobbie A B @
2223*Simos Joseph T @ 292-7838
2251 Thompson Robt E @ 277-9721
2256 Balliet Richd N @ 277-5744
2259*Crus Gloria F @ 560-5346
2244 Dumas John @ 278-0981
2247 Schetter Harry W @ 278-4624
2252 Mayo Donald D
2255 Wolf Charles R @ 277-1343
2260 Patterson Ronald E @ 279-0144
2263 Kroman Joseph B @ 278-9509
2268 Upton Gordon P @ 277-3006
2271 Bush Wallace L 278-8931
2276 Twomey Maurice J @ 277-3958
2279 Vacant
2286 Madden Brett @ 565-6064
2287 Arnold Charles R @ 277-8763

CLAIREMONT DR 1966

CITADEL CIR (LA J)--CONTD

5931 PAPPENFORT ROBERTS B • 459-4440

CITRUS AV (PALM CITY)--FROM MONTGOMERY FREEWAY E 1 N OF PALM AV. (FOR OCCUPANTS SEE SUBURBAN DIRECTORY)

CLAIREMONT CT - IN A CIRCULAR DIRECTION FROM CLAIREMONT DR

2812 FISHER THED H • 276-5072
2815 ANDERSON WILLARD D • 276-4032
2820 WOOD RICHD W • 276-0701
2828 ASHBY DONALD T • 276-5825
2836 SIESEL MARVIN J • 276-1306

CLAIREMONT DR -FROM 2700 MORENA BLVD EAST AND NORTH

2525 SAFEWAY STORES INC GRO 276-9104
2535 VACANT
2545 BAY BOOKS 276-4843
2555 VISTA SAHITA BEAUTY SALON 276-1500
2565 BRIGHT'S BETTY MAGIC WASH SELF SERV LNDRY 276-9161
2575 CHUCK'S GARAGE AUTO REPR 276-4510
2585 BURGNER CLAIR W CO REAL EST 276-3100
BURGNER CLAIR W CO (CLAIREMONT DFC) REAL EST 276-3100

---GALVESTON ST INTERSECTS

2615 DE GOOYER MELVIN H PHYS 276-3740
2619 FISHER CURTIS W DENTIST 276-0963

---HARTFORD CT INTERSECTS

2901 VILLA PACIFIC APARTMENTS 276-1651
DILLERY JOANNA L 276-0963
2911 GAST JOEL A 276-1244
2903 VACANT (2903-03K)
2905 VILLA PACIFIC APARTMENTS (RENTAL DFC) 276-1651
2905A LUTTRELL GEO M 276-4417
2905K WOODY IDA MRS 276-6498
2907 KINGDON ALF 276-2821
2907K JOHNSON DAVID
2909 CONNOR GFO R 276-5446
2909K BLAKEMORE BETH J 276-4497
2911 JONES RAY P 276-5316
2911K BUEHNER HELEN MRS 276-1126
2913 VACANT
2913K COLEMAN HOMER F 276-4501
2915 GOULD WM 276-3842
2915K BELL KENNETH R 276-3456
2917 VACANT
2917K PHILLIPS FREDK G 276-5283
2919 SNELL WM 276-3169
2919K THOMASON SAML P 276-4175
2920 CHATEAU VUF APARTMENTS 276-5528
1 CURTIS PATRICIA
2 SINDRID PAUL
3 PETERSON ANTONIO MRS
4 MILLER CHAUNCEY
5 BELL WALTER
6 HART DONALD
7 ENGLEHARD ROY
8 SCHWEDLER PAUL
9 VACANT
10 KNOWLES JEROME
11-12 VACANT
14 VACANT
15A FLYNN JOHN
15B VACANT
16 TUFANO MARIO
17 BOAZ LINDA 276-6139
18 GIENKE ERWIN 276-3937
19 VACANT
20 ENGLISH WM 276-6228
21 DUNCAN JAMES W
22 WILSON KEITH
23 VACANT
24 SHERMAN GERTRUDE R MRS
25 VACANT
26 LYDONS CLIFFORD
27 SHOOK JUDY
28 RUHE RICHD K 276-5146
29 NO RETURN
30 BUTTERFIELD JOHN

31 RINAKER PAULINE MRS
32 BEATON PETER J 276-4597
33 BYRNE ROBT F
34 WOODS HAROLD
35 MC DONALD H E
36 FISHER JOHN A
37 BARTHEL JAMES R 276-5989
38 SCHMIDT MARJORIE A 276-4525
39 HOGAN EDITH
2921 VACANT (2921-21K)
2923 ROSS HAROLD G
2923K VACANT
2925 SLEVIN FERN M 276-1240
2925K DOLSON ROBT R 276-5037
2927 PLUMMER RUSSELL D
2927K VACANT
2929 RADER ALICE K MRS 276-0232 NO RETURN
2929K MC WILLIAMS K D 276-0480
2929 FOGLEMAN ELOISE J 276-2160
2933 GARDNER JAMES 276-1566
2933K ZAJDC DONALD 276-1566
2935 DDBENBAUGH LOTTA M MRS 276-3679
2935K PLACE HELEN MRS
2937 VACANT
2937K CLARK WM L 276-2289
2939 DCHIN ARNOLD 276-1691
2939K PADLINI RONALD J 276-3552
2941 VACANT
2941K MC ADAM ALTA S 276-1145
2941 NASH HAROLD G 276-0092
2943 PLANIGAN VERDA 276-0398 SUTHERLAND GEO R 276-5429
2943K ROBACK ROBT 276-0874
2943 VACANT
2945 MANSFIELD EMILY M 276-3336
2945K VACANT
2947 HANEY HAROLD
2949 VACANT
2949K HOOD IAN A 276-3131
2950 SAPPHIRE GARDENS APARTMENTS 276-4209
1 CROOK NORMAN L
2 VACANT
3 MIDDAUGH WM D 276-5481
4 REVETT REBECCA M MRS
5 LEHENSOMM EMILE
6 ZORICH ELMER
7 WEISS HAZEL 276-0934
8 LAUFER JOSEPH
9 VACANT
10 KAPLAN IRVING Y 276-2271
11 VACANT
12 NO RETURN
13 PIROSH MICHL
14 VACANT (APTS 14-15)
16 PHAIL EDW A
17 BRODA JOHN
19 COLLINS DOUGLAS
18 LAURENT ROY
20 VACANT
21 PECK JEAN B
22 VACANT
2951 VACANT
2951K GREEN RALPH
2953 ARCHER GERALD 276-4250
2953K SEITRICH DAVID
2955 VACANT
2955K BEASLEY WM
2957 VACANT
2957K SAKELLARION NICHOLAS R 276-2591
2959 HOFFMAN LILLIAN MRS
2959K JIMENFZ ALBERT V 276-0652
2960 APARTMENTS
1 HOFFMAN NORMAN D
2 BURGESS BENTLEY
3 PERRY ELMER L
4 CIANFLONE HENRY W
5 SPAIN NORMAN
6 MALONE KATH MRS
7 PUPHO NATHAN
8 MONTROY MOSES
9 CARR THEO E
20 KEEK WALTER J
21 VERNON JOHN H
22 TRIBOLET WM A
23 REYNOLDS YVONNE
24 LOVELAND OLIVE T
25 FERRI VALENTINE C
26 WALSH ARTH
27 ERNST DIXIE MRS
28 WILSON MATT
---STREET CONTINUED
2961 DANDS SPIRO C
2961K VACANT
2963 SULLIVAN DEAN R BURKETT THELMA MRS
2963K NO RETURN
2965 RUBART WM F 276-5103
2965K HARPER BETTY MRS 276-6472
2967 KURTZ CARL 276-6632
2969 VACANT
2967K HOFFMAN JEWELL
2971 VACANT
2971K GISKE BURTON A 276-3025
2973 SALTZMAN WALTER C 276-5878

2973K KUNCH PAUL 276-4648
2975 VACANT
2975K WEIMANN GERALD 276-5199
2977 VACANT
2977K LITCHFIELD DEREK R 276-2246
2980 APARTMENTS
10 WILLIS LEON F JR
11 VACANT
12 GORDON LESTER 276-5439
13 VACANT (APTS 13-14)
15 ROBBINS GILBERT L 276-3703
16 MALPARTIDA MARY MRS
17 TIMS MACK
18 PIPER JAMES
19 AHLSTROM DOUGLAS C
20 DAHLIN JOAN MRS
29 PATRIE JOAN
30 ROBINSON EDMUND W
31 DUNN WM E
32 REICHEL EDWINA MRS
33 MC COY JANE E MRS
34 EBENHOED WALTER G
35 NEWMAN ANN
36 STRINGFELLOW GRANT H
37 LOUSTEALET VIVIAN L
38 VACANT
2981 HUGHES NANCY E MRS 276-4958
2981K KASTILON ROBT H
2983 VACANT
2983K VACANT
2985 SMITH HOMER E 276-1608
2985K VACANT (2985K-87)
2989 EVANS FRED W JR 276-2263
2989K BARRETT GLENDA 276-2805
2991 VACANT (2991-93)
2993K BROWN GERALD
2995 LLOYD FRED CHEVRON STATION GAS STA 276-1832
---FAIRFIELD ST INTERSECTS
3003 DRUG MART INC 276-2310
3003K RASCO F S CO VARIETY STORE 276-4020
3005 CLAIREMONT QUAD STATIONERS 276-1771
STATIONERS PRINTING & SUPPLY CO 276-1771
3005K CLAIREMONT AUTO SUPPLY 276-1272
3007 LIBERTY LOAN CORP 276-3420
3007K OUR PLACE CAFE 276-2606
3009 HILL'S JEWELERS 276-3513
MC GIRR'S WATCH & JEWELRY REPAIR 276-1010
3010 PIPER JOE TEXACO GAS STA
3011 KIM'S FAMILY SHOES 276-1090
3011K VACANT
3013 BECK'S MEN'S SHOP 3013 CLAIREMONT DR 276-3632
3013K FASHION FLORIST 276-2354
3018 DE FALCO'S FOOD GIANT MARKETS 276-1423
3017 QUAD SNACK SHOP 276-4602
3019K LLOYD'S CANDIES
3020 SAN DIEGO GLASS & PAINT CO 276-0400
3021 STATE FARM INSURANCE CO 276-3322
3023 O'REILLY'S GIFT SHOP 276-0266
3025 KAZ MAURICE A OPTOM 276-1568
MARKOWITZ I EDW OPTOM 276-1568
3027 USPO (CLAIREMONT SHOPPING CENTER STA1) 276-4222
3029 VACANT
3030 CLAIREMONT CAR WASH 276-5271
3031 CLAIREMONT QUAD BEAUTY SALON 276-9105
3033 CLAIREMONT QUAD BARBER SHOP 276-0371
3034 EARL'S SOUTH CLAIREMONT SHELL 276-3483
3040 CHRISTOPHER ROBIN PRE-SCHOOL DAY NURSERY 276-2200
FIESTA SPA HEALTH CLUB 276-1900
FIESTA SPA BEAUTY SALON 276-4241
MR JASON'S RESTR 276-6222
3043 ROCK-A-DRY SERVICE DIAPER SERVICE 276-3440
3045 OLAN HILLS STUDIOS PHOTOG PORTRAITS 276-0379
3047 CUSTOM SHOE REPAIRING 276-0406
3049 CLAIREMONT TV SALES & SERVICE INC 276-1321
3050 CLAIREMONT MEL-0-05E ROOM COCKTAILS 276-3760
3050K CLAIREMONT TAVERN
3051 GOLDEN STATE FABRICS DRY GOS 276-2779
3052A JOHNSON WESTERN CONSTRUCTION HEAVY CONSTN 276-5492
3052B VACANT (3052B-52C)
3052D UNIVERSITY CITY INC 276-5130
3052E VACANT

CLAIREMONT DR 1966

289

CLAIREMONT DR--CONTD

3052F VACANT
 3052G EPROS ROBT INSURANCE AGENCY
 276-2260
 3052H VACANT
 3052I VACANT
 3054 EMPRESS HAIR FASHIONS
 276-3060
 3054K SEABOARD FINANCE CO
 276-3501
 3055 QUAD HARDWARE & PAINT
 276-1181
 3056 PIANO SHOPPE THE 276-3020
 3057 VACANT
 3058 LEE JACK REALTY 276-3713
 PRESIDIO BUILDERS CONTR BLDG
 276-3715
 3060 VACANT
 3061 CLAIREMONT TV & FURNITURE
 276-0542
 3062 MODERN CLEANERS & LAUNDRY
 276-1020
 3065 VACANT
 3067 CIRCLE REALTY (CLAIREMONT
 QUAD OFC) (808 GILMORE)
 276-4112
 CIRCLE REALTY (ESCROW DEPT)
 276-5270
 3069 JAN HOWARD'S CLO 276-2720
 3071 APEX MUSIC CO 276-0271
 3076 DARI-FRESH FARMS 276-2418
 3077 ANDREWS STANLEY SPORT GOODS
 CO 276-1311
 TEXAS LIQUOR STORES 276-2091
 3081 GRANT W T CO 276-0433
 3083 CLAIREMONT NORGE CLEANING
 VILLAGE 276-4813
 3083K VACANT
 3085 BASKIN-ROBBINS 31 FLAVORS
 ICE CREAM 276-9129
 3087 HAL'S BIKE & HOBBY 276-1359
 3089 STARDUST ROOM COCKTAIL
 LOUNGE 276-2879
 3090 CLAIREMONT RICHFIELD SERVICE
 GAS STA 276-0331
 3091 SECURITY FIRST NATIONAL BANK
 (SOUTH CLAIREMONT BR)
 232-4331
 3095 CLAIREMONT SERVICE GAS STA
 276-4850
 ---TROODIS AV ENDS
 3101 APARTMENTS
 1 VACANT
 2 DEAN NELLIE B MRS 276-0909
 3 KDLAR HENRY F 276-1821
 4 CROCKETT BURT R 276-0380
 3103 BUENA VISTA GARDENS
 APARTMENTS 276-1133
 BUENA VISTA MANAGEMENT CO
 PROPERTY MGRS 276-1133
 3105 APARTMENTS
 1 VACANT
 2 WIGGINS JOHN A
 3 TRAWEEK RAYETTA M 276-5083
 4 WALORUP LUCILLE C MRS
 276-1995
 3107 APARTMENTS
 1 CASSIDY KATH M MRS 276-3160
 2 SHANK JOHN W 276-3761
 3 PASS BLANCHE W 276-1586
 4 SALES CAROLYN MRS 276-4124
 3108 WASHINGTON CLYDE D 216-1612
 3109 APARTMENTS
 1 KREMER MARY C MRS 276-4619
 2 HAMEL J DAVID 276-4357
 3 DORSEY GEO 276-5442
 4 NEWMAN JULIA 276-0213
 3110 MARIFFEREN NEIL J 276-2285
 3111 APARTMENTS
 1 GERREN EMMET A 276-1605
 2 BRADLEY LLOYD E
 3 VACANT
 4 SCIACCA JOSEPH 276-3792
 3113 APARTMENTS
 1 LAMBERT MABEL E MRS
 276-0175
 2 DAY ROBT W 276-0224
 3 CROUTHAMEL JAMES C
 4 GASSMANN ANNA MRS 276-4834
 3114 KIRCHEN MARGUERITE MRS
 276-1860
 3115 APARTMENTS
 1 JOHN ALTHEA R MRS 276-1747
 2 MC PHEE ALMA M MRS 276-5067
 3 CHALK WM G 276-3186
 4 SULLIVAN MARGT MRS
 3116 KOTHLOW DOROTHY M MRS
 276-5848

3117 APARTMENTS
 1 VAN RENSALE GLADYS
 276-2159
 2 HANSEN ALMA M MRS 276-5776
 3 VACANT
 4 CIERNY ELIZ MRS 276-3648
 3119 APARTMENTS
 1 BACON JANE R MRS 276-0492
 2 HOUSE ERNEST J 276-3419
 3 VACANT
 4 PERRY ALICE
 3120 MEYER CHESTER W 276-5858
 3121 APARTMENTS
 1 RODDY JAMES L 276-5089
 2 BARRETT EARLE W 276-1419
 3 MUENCH DAVE E 276-3980
 4 VACANT
 3122 CLAPP KATH O MRS 276-5975
 3123 APARTMENTS
 1 MUNYON H LAWRENCE 276-5347
 2 HENRY MINNIE H MRS 276-1940
 3 KREZMER BERNARD F 276-1985
 4 SWDPE GEO R 276-0831
 3125 APARTMENTS
 1 VACANT
 2 HARVEY LAURA M MRS 276-3099
 3 CHANDLER EDMOND R 276-0859
 4 LEROY MARGT E MRS 276-1319
 3126 SHEL P RALPH L 276-3180
 3127 APARTMENTS
 1 GOFF NADA D MRS
 2 RYDER OWEN A 276-2922
 3 URIAS FLORENCE C MRS
 276-2625
 3128 FREEM EDW C 276-2322
 3129 APARTMENTS
 1 VACANT
 2 CRAIG BERTHA MRS 276-5792
 3 VACANT
 4 JOBE RHODA MRS 276-2635
 3131 APARTMENTS
 1 SCHUH ALDIS C 276-1999
 2 ROSEBOM VERNON I 276-4837
 3 LAMPKINS FRANCES MRS
 276-5629
 4 MERRITT STANLEY 276-4190
 3132 ECKERT WM H 276-2702
 3133 APARTMENTS
 1 DELAHOUSSAYE ELISE MRS
 276-3493
 2 DAVIS W STERN 276-2462
 3 TDESCO GERALD M 276-1180
 4 KOVAL LEO 276-2542
 3135 APARTMENTS
 1 CHERRY MICHL B 276-0951
 2 PETERSON J P 276-0529
 3 VACANT
 4 WITALIS ANTOINETTE E MRS
 276-3530
 3137 APARTMENTS
 1 VACANT
 2 SKUBSKI MARY MRS 276-2032
 3 GOMPERS EMILY P 276-4662
 4 MATONIS JOSEPH 276-2745
 3138 WAGNER JOHN R
 3139 APARTMENTS
 1 MELLE EDW J 276-5583
 2 WITT CECIL M 276-2492
 3 BROTHERS THOS P 276-3705
 4 SOARES MARY MRS 276-5146
 3140 AUGUSTUS R S 276-1153
 3141 APARTMENTS
 1 SMITH FLORENCE Y 276-3466
 2 VACANT (2-3)
 4 BRYANT MATTHEW W 276-3750
 3143 APARTMENTS
 1 WOREHEAD BEULAH L MRS
 276-0055
 2 HOLMES HOLLY E
 3 CORTI JOHN F
 4 GODDWIN ILA M MRS 276-2335
 3144 WIESENHAVEN HENRY P
 3145 APARTMENTS
 1 DOOLEY EUG P 276-4620
 2 VACANT
 3 GARVIE PAULINE R MRS
 276-2743
 3146 WEBER MARIE B
 3147 APARTMENTS
 1 VANDERVORT HARRY A 276-3338
 2 KELLER LILLIAN E MRS
 3 POHLABELN LOUIS
 4 OVERBY ALVIN 276-4389
 3149 APARTMENTS
 1 DAVIES DAVID A 276-3053
 2 MURPHY JOHN P 276-0039
 3 HOWARD ELISE MRS 276-5830
 4 PALUDA ELEANOR E MRS
 276-381A

3150 PALESTINI LOUIS 276-2472
 3151 APARTMENTS
 1 GRAVES JOHN R 276-0709
 2 NIMITZ FRED S 276-4225
 3 VACANT
 3152 TIBIATOWSKI RICHD 276-4781
 3153 APARTMENTS
 1 MULLIGAN ETHEL MRS 276-1001
 2 ALLEN H M
 3 SIGRIST JOHN 276-3056
 4 KNOFF EMILY M MRS 276-3695
 3155 APARTMENTS
 1 HAWORTH EVA E MRS 276-1988
 2 GOWEN HARRY G 276-0703
 3 JOHNSON CHARLES R
 4 GALIAN JOSEPH 276-3374
 3156 MOORE OPAL L 276-3654
 3157 APARTMENTS
 1 HURLEY MARGT S MRS 276-0074
 2 KETTLE GEO 276-2127
 3 CORDER MARY E
 4 NICKLIN CHARLES R 276-5568
 3158 MILLER SHERIDAN 276-4749
 3159 APARTMENTS
 1 KELLER RAYMOND
 2 PETTY EARL M 276-3150
 4 JOHNSON JUANITA MRS
 3161 APARTMENTS
 1 PARTRIDGE FRANK H 276-6696
 2 BARRON JAMES
 3 FARNSWORTH ELDA 276-0710
 4 LANEY CAROL H MRS 276-6391
 3162 LUSTER WAYNE C 276-1353
 3163 APARTMENTS
 1 SMITH BERT R
 2 TRAPP MARY G MRS 276-1057
 3 OBERG HELMER O 276-3486
 4 NEWTON ELLEN M 276-0930
 3164 LEWELLEN PERCZ R
 3165 APARTMENTS
 1 STADELBAUER RAYMOND J
 276-4605
 2 HANKINS MARGUERITE C MRS
 3 CHAMPLIN ELEANOR S
 4 SEABAUGH ROSE C MRS
 276-2528
 3167 APARTMENTS
 1 BOLDT ROSE A MRS 276-2842
 2 HAVENS ANGIE MRS 276-3573
 3 VACANT
 4 CATTOOP VIRGINIA P MRS
 276-0426
 3168 JOHNSON ARTH K 276-1563
 3169 APARTMENTS
 1 HANLEY JOHN T 276-0436
 2 HANLEY THOS
 3 ALBISANI CLARA 276-0958
 3170 MORRISON JOHN L 276-3519
 3171 APARTMENTS
 1 DAVIDSON EDW 276-0606
 2 PICKETT NANCY G 276-4418
 3 FIELDS SYDNEY 276-4313
 4 WESTON EMMA MRS 276-0204
 3174 KLEPPINGER BRUCE D 276-5065
 3176 BRADFORD JAMES 276-2519
 3180 STUDDER RUTH M MRS 276-4695
 3182 LEWANDOWSKI EDW J 276-4679
 3186 ERNST EWALD H 276-2875
 3188 BUSSELAAR ANDY H 276-4810
 3203 APARTMENTS
 1 KEELY ROSALIE M MRS
 276-2918
 2 YALMOKAS V F 276-5587
 3 NO RETURN
 4 GOFF ALICE T MRS 276-5362
 3204 GARRISON BARRY
 3205 APARTMENTS
 1 SASS C JOHN 276-4507
 2 HITCHIN JAMES 276-1659
 3 PAPPERT ANNA M MRS 276-5674
 3206 SMITHSON LLOYD J 276-3834
 3207 APARTMENTS
 1 HAIGH GEO
 2 LAXSON T R 276-1227
 3 BELZER DAVID R 276-2511
 4 FLEMING LAWRENCE
 3209 APARTMENTS
 1 RICE DONALD E 276-5860
 2 SLATER JESSIE E MRS
 3 FOX DEL 276-1194
 4 DAYBERRY RAMON
 3211 APARTMENTS
 1 SARGENT VIELLA MRS 276-4924
 2 POWERS GERALDINE
 3 JENNINGS CHARLES 276-1664
 4 HARDY STEVEN W 276-2798
 3212 STOKES JAMES R 276-4242
 3214 VACANT

BURGENER BLVD 1966

239

BURGENER BLVD--CONTD

2546 PDMA JOSEPH * 276-3824
2549 NO RETURN
2552 PRYSOK ELIZ MRS * 276-2601
2557 MYRMAN ERICK J *
2559 STOCKHAM J NYE 276-3656
2563 DUFFY JOHN E JR * 276-0776
2564 DAVIS ELDEN L
2569 FLOTO VERN E * 276-4441
2570 NO RETURN
---JELLETT ST INTERSECTS
2603 DORION GERARD O * 276-4522
2604 JOHNSON ARTH *
2611 NO RETURN
2619 HEARD NORMA M MRS * 276-0954
2620 THORPE J HERBERT * 276-5428
2627 NO RETURN
2628 WEIMER DOROTHY L MRS *
276-5475
2635 HUSTON GERALD M * 276-4817
2636 VACANT
2643 NO RETURN
2644 KENNEY ROBT L * 276-4944
2651 WHERRY DENMAH N * 276-4339
2652 SADOWSKI BOLEK A * 276-5781
2659 DOUGLASS CHARLES R *
276-0181
2660 MORGAN P J JR * 276-1018
2667 MASTERS HAROLD G
2668 GRANNIS HENRY C * 276-4502
2675 DORETTI RONALD M
2676 AMUNDSEN EARL 276-2382
2683 KINGSBURY SANFORD J *
276-3458
2684 GREEN ROY A * 276-0075
2689 SPAINHOWER JOHN * 276-5554
2690 CBLE GEO W * 276-2343
---HUXLEY ST INTERSECTS
2703 SMITH FRANCES B MRS *
276-5807
2704 VALENTINE BEN T * 276-4812
2711 CRANDALL RALPH I * 276-4544
2712 BAGNETT LLOYD W * 276-5563
2719 NO RETURN
2720 JARVIS CLYDE P * 276-3039
2727 ROBINSON HAYES B
2728 MONTRI ROBT A * 276-4480
2735 OTTLE ROBT E * 276-5962
2736 STEPHENS HAROLD D * 276-5200
2743 MC PHILLIPS JOSEPH A
276-5070
2744 DUGGAN EDW P * 276-4970
2751 CROSWELL WALTER S * 276-2474
2752 ROLSTER JOSEPH P *
2759 ESCASENA EDW F 276-3642
REAR BISHOP BERTHA MRS 276-4702
2760 BUNTING CHARLES S 276-4407
2767 DINE RICHD
2768 LEWIS JOHN * 276-4331
2803 LACY GEO T *
2904 HOYLES JOHN E * 276-2832
2811 GRABOWSKI ARTH E * 276-4910
2812 FEDDLER FREDRIC N * 276-3813
2817 ROBINSON R MICHAEL *
276-5275
2820 NO RETURN
2827 SMITH CLARENCE L * 276-4223
2828 DIXON HAROLD * 276-4285
2835 DROLET LEWIS E * 276-4081
2836 ALLEN MARDELLE L * 276-3895
2844 BRECHT WALLER C JR *
276-5485
2845 CARTY MICHL *
2852 NO RETURN
2853 DUNCAN DONALD J * 276-3996
2960 ERNISSEE WARREN E 276-1297
2861 LOIURIO LORENZO * 276-3396
2868 MOLLER KENNETH * 276-3738
2869 LANSVILLE ANTHONY * 276-5885
2874 PAZHANY LADISLAD * 276-0424
2977 HAIGHT GERALD F * 276-4798
2920 CITY PUB LIBRARY (CLAIREMONT
BR) 276-1140

242

BURGUNDY ST -FROM GLACIER AV
NORTH 1 EAST OF CRAWFORD

6304 OBERT ARLYN F * 286-0267
6320 VALLESE TONY * 583-3395
6321 RICHMOND TED 583-3892
6338 FEY WARREN T * 583-4657
6339 SCHULTEK LAWRENCE R *
583-1177
6356 WILLIAMSON WILBERT G *
6357 SMITH ROBT * 582-9105
6374 VELLONE ARMAND J 583-3588
6375 SWENSON ROBT J * 583-8446

6406 WIER RONALD D * 583-3277
6407 O'MALLEY GERALD W * 583-4155
6418 JENKS WRIGHT M JR *
6419 WALZ PALL F * 583-2097
6434 BURKMEYER JOHN B * 583-3473
6435 SNIDER WM M 582-1590
6448 DRINKWATER MARYBELLE J *
583-3829
6449 DUNDORE HAROLD W * 582-3721
6462 SAMEK JOE * 582-5376
6463 JARRISON GERALD E * 583-1864
6476 PONCHETTI ROSE M MRS *
582-2251

244

---DRCUTT AV INTERSECTS

6502 HILLERMAN ALAN * 583-8575
6510 PRESS ALBERT G * 583-3529
6511 HARRIS LIDLE V * 582-9258
6518 BACCHI ROBT A * 582-3791
6519 HOLLAND ROBT H * 582-2164
6526 HARRIS SAMMIE J * 583-0344
6527 COGAN WM F * 583-1344
6534 ELLSWORTH ALBERT L *
583-3053
6535 WRIGHT PARKS L * 286-0704
6542 MILLEN GORDON F * 582-2629
6543 SABHART ROBT D * 583-2831
6550 MARTINEZ CHRISTOPHER A
286-3759
6551 THOMAS DAVID F * 583-3514
6558 ABLES JAMES W * 582-8922
6559 ALLDIS ROBT L 583-6114
6566 MATTHEWS ROGER W * 583-3463
6567 JACKSON JESSE R * 583-2725
6574 CUMMINGS DON J 582-3621
6575 GECHTER JOSEPH 583-5244
6582 DOLAN JOHN D * 582-6420
6583 HOMIER RANDALL E * 583-2296
6592 BENWARD HOWARD J * 583-2851
6593 NO RETURN
6601 TRIMBLE ROBT E * 582-9149
6602 DZIALO JOSEPH *
6610 GASS RICHD C 286-3462
6611 COVAL WINNIFRED D MRS *
582-9061
6618 DEACOCK NEIL J * 582-1377
6619 WHALEN JOHN R *
6626 EMERSON RALPH W * 582-8777
6627 LUMLEY WM R * 582-2531
6634 JOHNSON JESSE M *
6635 GIDEON VERNON H * 583-2416
6642 MACHOVEC ROBT J * 583-6585
6643 NO RETURN
6645 VACANT
6651 KALESECKY ANTHONY J *
582-0768
6652 GOLDBERG LEON
6659 ONTIVEROS RANDOLPH M *
583-6659
6666 WILSON LYMAN H * 582-9408
6667 RUDDEN FRANK W * 582-0856
6675 VACANT
6676 OPPER GERALD D 583-2374
6683 SLOVACEK JERRY H * 582-6479
6690 THAYER THEO N *
6693 DOWDY DONALD * 583-3535
6701 BEVINGTON MALCOLM G 583-4856
6711 TURNER JOSEPH E * 582-0286
6721 TURNER EDW M * 583-4245
6731 CATALANO JOSEPH C * 582-8194
6741 COLE HAROLD D *
6750 BLANCHARD JOHN J 582-9607
6751 LIEN ALLEN O * 582-2948
6761 FINLEY WM L * 583-9544

70

BURIAN ST -FROM 1400 60TH ST EAST

6011 COLE HAROLD T * 264-4489
6025 OTTO DE WANE L * 262-6673
6039 MARTIN TRINNIN S 004-4149
6055 VAUGHAN HUGH A * 264-1057

204

BURLINGAME DR -FROM 2650 30TH ST
EAST

3075 BERZARSKY BLANCHE * 284-3320
3085 HAYS ETHEL B * 284-7284

224

BURNHAM PL -FROM 4560 VAN DYKE AV
EAST

188

BURNS CT -FROM LOGAV AV SOUTH 1
EAST OF S 39TH

902 MANAGO ALEX
911 CAMERINO NESTOR S 262-9270
9114 MIRANDA MARCOS L * 264-4515
919 VACANT
931 ROGERS AGNES MRS * 262-2153
933 SMITH HILTON A
937 DEMOS WM J * 264-1915
939 WATSON GARY
---NATIONAL AV INTERSECTS

131

BURROUGHS ST -FROM URLIC
SOUTHEAST 1 EAST OF
WESTINGHOUSE

1905 MORGAN ANDREW E * 277-4766
1907 PORTILLO DAVE
1925 SELLERS ZONA C MRS *
1930 ZAGAMI PETER F * 277-3501
1935 JONES WILLIS W *
1945 NOLAN MATTHEW W * 277-0392
1952 VACANT
1955 GREENE HAROLD T * 277-0887
1965 CAIN EDW
1966 HISE HERSHELL * 277-6240
---TAIT ST INTERSECTS
2003 DENDINGER LEONARD 278-6930
2004 DAYTON ANNA M MRS * 277-0592
2006 PARSONS ANCIL W 278-1980
2015 NETT LEO 279-1056
2018 TROWBRIDGE ROBT
2020 VACANT
2023 WICKLINE JACOB F *
2032 LACKEY LARRY 278-4403
2033 VALENCIA PEDRO Y * 277-5273
2042 SMITH DOUGLAS B
2043 HALLER CHARLES A 277-0208
2053 BROWN THOS H * 277-3824
2065 GRAFF CHARLES G * 277-9835
2084 BROOKS DENNIS M
2086 VACANT
2088 CARGILE ROBT
2089 SWANN EDW L
2090 PETTY JOSEPH C
2091 VACANT
2092 VACANT
2093 RHODES HERMAN 279-1179
2094 DELL LAWRENCE
2095 BLAIR KERMIT C 277-1666
2103 VACANT
2104 VIEIRA AMERICO 279-0345
2105 VACANT
2106 VACANT
2107 NO RETURN
2108 TIJERINA MANUEL 278-4769
2109 MURPHY EDNA L MRS
2110 JENNINGS SAWL S 278-2955
2114 CARROLL JAMES D
2116 MAASSEN DONALD 279-3594
2118 MC GILL HARRY
2120 VACANT
2121 MARSH BETTY MRS
2123 VACANT
2124 MATTHEWS ANDREW
2125 VACANT
2126 BREWSTER BOBBY
2127 HALLSTRM JOSEPHINE MRS
2128 VACANT
2130 VACANT
2137 JOHNSON CECIL
2138 YEAGER ALBERT
2139 GARHARTT DLGA MRS
2140 VACANT
2141 BIGNER JAKE L 279-3999
2142 BLACKWELL GEO 277-4411
2143 RENKO BETTY I MRS 272-4293
2144 TATRO JOSEPH A 278-9786
2148 HERNDON JOHN D 277-1828
2150 SMITH JOHN 278-1736
2152 SAIZ JOHN
2154 HOWARD STANLEY R 277-0411
2158 SMITH JOHN
2159 MULDER PETER D
2160 ASH PAUL C
2161 JUDKINS ARTH
2162 ARDEN WM C
2163 BRUCE JOHN T 277-1561
2164 LUNDGREN CLYDE
2165 VACANT
2166 VALENZUELA DANL 279-2903
2172 AGUIRRE DANL C 261-1991
2173 FARRIS ROBT
2174 TUCKER RUTH MRS
2175 SCHOEBERL JERALD 279-8871

COWLEY WAY 1966

322

COWLEY WAY--CONTD

2751 VOYLES BRUCE A • 276-4345
 2752 ELDERS CLARENCE •
 2761 HOLMBERG MILTON W • 276-5917
 2764 HUFFMAN BILLY R • 276-4302
 2771 STAENKE JEAN MRS •
 2776 GONION GORDON E • 276-3627
 2781 GALLAGHER DONALD J •
 276-0562
 2788 NO RETURN
 2791 HARRIS JAMES J • 276-5764
 2802 CALE JOHN H • 276-0725
 2805 VACANT
 2812 STANLEY IRA •
 2815 SHEN DAVID T C • 276-2244
 2822 REAMES NEAL N • 276-3807
 2829 KNAOLE CHESTER D • 276-3155
 2832 MASSON MATTHEW P • 276-3829
 2840 MEDINA ALICE MRS • 276-4186
 2841 PEREZ DAVID • 276-4481
 2850 DEYLING MARK • 276-5857
 ---FIELD ST INTERSECTS

---IROQUOIS ST INTERSECTS

3010 KAHN IRVIN J ORGANIZATIONS
 REAL EST & DLRS 276-5130
 KAHN IRVIN J LWYR 276-5130
 THARP ROSS G LWYR 276-0267
 3102 BUENA VISTA GARDENS APTS
 1 LANGAN THOS J • 276-5898
 2 FREEMAN EDGAR R 276-3685
 3 PIPERATO MILDRED C MRS
 4 MOSER WM J 276-3337
 3104 APARTMENTS
 1 MORTON ELIZ MRS 276-0448
 2 BOYAN WALTER J 276-2973
 3 HALL HILDA M MRS 276-3028
 4 MONRO WM
 3105 APARTMENTS
 1 BOYLE TRESSA K MRS
 2 SEELER CAROL MRS 276-4514
 3 GODFREY EDGAR 276-1051
 4 BARICH LOUIS J 276-1460
 3106 APARTMENTS
 1 NO RETURN
 2 DICKSON JENNIE M MRS
 276-3459
 3 KRAUTZ RUDY H 276-4358
 4 KNOH JOHN F 276-4618
 3107 APARTMENTS
 1 TIMPERLEY MADELEINE
 276-3134
 2 LUCAS GEO 276-5730
 3 MARASCHIELLO ANGELO
 4 LESEMAN HORACE D 276-3676
 3108 APARTMENTS
 1 FROST DOROTHY D MRS
 276-5866
 2 KOTUM MICHL
 3 MELTON WM
 3109 APARTMENTS
 1 MORAN THOS F 276-2407
 2 VACANT
 3 VACANT
 4 NICHOLS CLARENCE G 276-3826
 3110 APARTMENTS
 1 ROOP MABEL MRS 276-0349
 2 MORGAN RUTH C MRS 276-0786
 3 GOODING GEO E
 4 WHEATBREAD MARK H 276-2516
 3111 APARTMENTS
 1 EVILSIZOR MARGUERITE MRS
 276-3856
 2 BALLMAN JOSEPH A 276-3325
 3 FRAZIER JAMES B
 4 SCHWAB PETER
 3112 APARTMENTS
 1 KIRFMAN DAN F
 2 OLSON HENRIETTA E MRS
 3 BRITTAIN ERMA S MRS
 276-2607
 4 GARNETT FRED R 276-0019
 3114 APARTMENTS
 1 NEUBER ESTHER MRS 276-0283
 2 TORCHIA AHEDO 276-5533
 3 MILLER HELEN I 276-0921
 4 MULDOWNY WM
 3116 APARTMENTS
 1 BACKLUND RICH D
 2 JOANOU ALICE MRS 276-4387
 3 TORNWALD JOSEPHINE MRS
 276-6699
 4 KOENIGSBERG WALTER E
 3118 APARTMENTS
 1 STRONGREN NATALIE MRS
 276-4696
 2 WALTERS WM C 276-4408

3 EMERSON BRADLEY C
 4 LA FOILLE MYRTLE MRS
 276-0955
 3120 APARTMENTS
 1 CARMEN GRACE E MRS 276-3070
 2 CONGER GERTRUDE L MRS
 276-5533
 3 RUUD ARNOLD J 276-4703
 4 FOLEY ROBT
 3122 APARTMENTS
 1 FINNEGAN GERTRUDE M MRS
 276-5020
 2 ROOFF ESTHER H MRS 276-2247
 3 HAWES JAMES A 276-5814
 4 ROGERS MILDRED MRS 276-4048
 3124 APARTMENTS
 1 ARVA JOHN 276-3328
 2 SMITH VIRGINIA MRS
 3 NELSON CARL E
 4 HODGES MARIE B 276-4828
 3126 APARTMENTS
 1 MC CONAGHY JOSEPH A
 276-4561
 2 LARMOUR FRANCES W MRS
 276-3136
 3 HIGI WM
 3127 APARTMENTS
 1 SHAFRANSKE ALEX P
 2 SLADE MARIE B MRS 276-5484
 3 BLUMBERG ROSA D MRS
 276-0747
 4 BOYLE GEO J
 3128 APARTMENTS
 1 CARMICHAEL MARY E 276-3408
 2 ARP EDW L 276-4878
 3 WARD JOSEPH R 276-1546
 4 THRANE VOLMAR K 276-5569
 3129 APARTMENTS
 1 FENN JOHN J
 2 DAY BEULAH
 3 WERNER ALF F 276-3129
 4 WINEGARDNER JAMES E
 3130 APARTMENTS
 1 VACANT
 2 MORRISEY ELIZ W MRS
 3 STEVENSON LORETTA C MRS
 276-0736
 4 GRACEMILL ERNEST V
 3131 APARTMENTS
 1 MORRISON BONITA F MRS
 2 DINGS PERCE J 276-3928
 3 PRATT WANDA MRS
 4 MELFORD WYNNIFRED MRS
 276-1682
 3132 APARTMENTS
 1 JOHNSON CARL E
 2 JONES VERNICE V
 3 BORNTRAEGER FELIX 276-6340
 3134 APARTMENTS
 1 SAVDY HARY M MRS 276-1377
 2 KAVECKI STEPHANIE MRS
 276-5406
 3 STEPHENS SANDRA L 276-1976
 4 LAMMONS CHARLES W
 3136 APARTMENTS
 1 MOOREHOUSE MARTHA J MRS
 276-0630
 2 BROWNLOW ETHEL 276-5918
 3 SHARPE MARGT S MRS 276-0054
 4 FARNUM ROBT L 276-0952
 3138 APARTMENTS
 1 SUPERNEAU THELMA M MRS
 276-4509
 2 CARROLL BESSIE M MRS
 276-6368
 3 FERRELL LOUISE C MRS
 276-5315
 4 SELLMAN ALF C
 3140 APARTMENTS
 1 VACANT
 2 BROWN RALPH E 276-1971
 3 GRAVES FREDK P 276-0775
 4 TURNER JULIA MRS
 3142 APARTMENTS
 1 COURINGTON EDDIE L 276-2398
 2 KING MARGT A MRS
 3 VACANT
 4 FARMER MURIEL R MRS
 276-4133
 3144 APARTMENTS
 1 PAYSER ROSE J MRS 276-1759
 2 MOORE GEO A 276-0042
 3 SAUER MARY 276-2168
 4 STROWBRIDGE FRANCES H MRS
 276-3789
 3145 APARTMENTS
 1 SHIELDS ROY L
 2 ROBILLARD BARBARA J
 3 VACANT

4 KERR BARBARA 276-4475
 3146 APARTMENTS
 1 BAILEY LYNN N 276-5460
 2 ZARR CALVIN
 3 HAMILTON BARBARA
 4 LAGINA MICHL J
 3147 APARTMENTS
 1 ROSENOW HERBERT 276-0880
 2 BECKER HERBERT 276-0474
 3 VACANT
 4 SHIELDS BERT A 276-3739
 3148 APARTMENTS
 1 DAVIS MYRTLE D MRS 276-2209
 2 LANG HARRY R 276-5914
 3 CLARKE MYRTLE MRS 276-4579
 4 JOHNSON ARTH L
 3149 APARTMENTS
 1 VACANT
 2 TALIAFERRO JONES
 3 DRESSSEL DAN B
 4 CAIN ANN G MRS 276-0432
 3150 APARTMENTS
 1 BERGSET MALIE D MRS
 276-3283
 2 HUBACK CHARLES
 3151 APARTMENTS
 1 LITTLE STANLEY
 2 ALSETH FERN L MRS 276-3081
 3 MOHR GRACE H 276-2456
 3152 APARTMENTS
 1 BOLIO EDW C 276-3863
 2 FADDEN MARY C MRS
 3 VACANT
 4 VACANT
 3153 PRODANCHUK PHILIP I 276-2835
 2 WACKLIN HASKELL E 276-4560
 3 HALT ROBY
 3154 APARTMENTS
 1 JOHNSON CHARLES E 276-5158
 2 CLARK CHARLES E 276-4548
 3 AGNOFF JAC 276-6191
 4 SAUVAGE GLENN E
 3155 APARTMENTS
 1 LANG HARRIET H MRS 276-6072
 2 ANDERSON JOHN G
 3 VACANT
 4 ANDERS CLYDE E 276-2031
 3156 APARTMENTS
 1 CHURCH WALTER R 276-1529
 2 KOVASICS LOUIS 276-2698
 3 STONE HENRY H
 3157 APARTMENTS
 1 YOUNG FREDK E 276-2093
 2 WHIPPERMAN FRANK H
 3 LE PORE MORRIS
 4 SIGGERY CECIL 276-4461
 3158 APARTMENTS
 1 SWEENEY EDW J 276-6387
 2 ROUSSELET ESTHER G MRS
 3 CLEVELAND MABEL MRS
 4 ROSENBERG FRIEDA 276-2171
 3159 APARTMENTS
 1 MOLNAR DANL T 276-3243
 2 LUCAS JACK J 276-4472
 3 LUND ROBT A
 4 SMITH EVERETT L
 3160 APARTMENTS
 1 MAXWELL CLARA MRS 276-4872
 2 MILLER HELEN MRS 276-2470
 3 PHILLIPS FLORENCE V MRS
 276-4962
 4 DUNHAM ANNIE C
 3162 APARTMENTS
 1 LOWD VICTOR R
 2 CRADDOCK PAUL E 276-6671
 3 VACANT
 4 VACANT
 3164 APARTMENTS
 1 TALIAFFERO ARA H MRS
 276-6159
 2 SKAR ADOLPH H 276-1316
 3 JONES MARY C MRS
 4 VACANT
 3166 APARTMENTS
 1 GADDY JAMES W 276-4961
 2 OLSEN LYDIA E MRS 276-6281
 3 FRENCH DWIGHT A 276-6193
 4 VACANT
 3168 APARTMENTS
 1 SOLTHER ELISED Y
 2 MULHOLLAND JOHN J 276-3277
 3 VACANT
 4 LASKOWSKI VIRGINIA M MRS
 276-6491
 3170 APARTMENTS
 1 PENNINGTON JACK
 2 WELCH ANNA MRS 276-3569
 3 BENEDICT CLAYTON R

DEERPARK DR 1966

338

live
ist
ng
r
4)
1
41
medium on earth.

DEERPARK DR--CONTD
2827 HARRIS JEFFERSON I *
276-5033
2828 SOPER GLADYS I MRS *
276-4419
2835 PETERSON ARTH S 276-0685
2836 ROBINSON WM H 276-1578
2843 VACANT
2844 MULSEY CHARLES B * 276-1846
2851 JOHNSTON EDMUND A * 276-3841
2852 TOMASCHKE FREDK L * 276-3235
2859 WEHRLY FRANCIS E * 276-3392
2860 DAVIS BAYLISS B * 276-5177

166

DEFIANCE WAY -FROM PROSPERITY
LANE NORTH AND SOUTH I WEST OF
FABER WAY

4910 KEES HAROLD L * 582-9649
4920 BLAKE MYRON E * 583-9568
4921 REED BERT H * 582-1958
4930 NO RETURN
4931 BENING A GRANT * 583-7477
4941 VACANT
5022 MATHews ERNEST L 582-6311
5033 PENN JULIUS I * 583-8729
5047 KLEIN SHERMAN * 286-2930
5075 HOLLOWAY WM *

42

DE FREES ST -FROM MC CANDLESS
BLVD NORTH I WEST OF JENSEN

182

DELANO AV -FROM ELDRIDGE EAST I
NORTH OF EASTON AV

5602 BARKER FRANCIS E * 583-1574
5612 FOURGUREAN WM S * 583-2887
5615 CHURCH CLIFFORD H *
5622 WELDELE ROY J * 583-0800
5625 MELBY THOS A * 583-0781
5632 BARNHART CHARLES A *
583-1178
5635 SMITH CURTIS M * 583-1595
5642 SHEEHAN MARTIN L * 583-8485
5645 TOUCHSTONE LEON G * 582-2923
5652 HALEY CURRAN W * 582-7182
5655 BAINES LOUIS * 583-1630
5662 BARTON BETTY MRS 582-7972
5665 LEDNE JOHN A * 583-0882
5672 HENTSCHEL RICHD M * 583-1896
5682 SCHOPPERT JOHN E * 583-7229
5692 SYLVIA ALLEN * 582-6777
---GALEWOOD ST INTERSECTS

155

DE LA RIBERA ST (LA JOLLA)-FROM
2150 VALLECITOS EAST

2141 CHOW TSAIHWA J 459-4837
2143 DWORIN LOWELL 459-2267
2151 SHORES APARTMENTS OF LA
JOLLA THE 459-2224
VACANT
2153 FREW JOHN 459-2224
2155 VACANT
2157 VACANT
2159 WHITE GAYLE S MRS 459-6294
2161 VACANT
2163 BRACKETT BERNIECE P MRS
459-6233
2165 VACANT
2167 VACANT

152

DELAWARE ST -FROM I SOUTH OF 1200
MADISON AV NORTH

4555 ALBRECHT ESTHER V MRS *
288-6970
4557 HARVEY R CHANDLER * 297-2164
4558 VACANT
4572 MIDDLEBROOK ROBT C *
296-3528
4576 MACKOWSKY GERTRUDE M MRS *
295-5394
4580 REILLY E MICHL * 298-5305
4581 BILLMAN EDNA MRS * 295-4879
4581 1/2 MARET PEARL H MRS
4583 CRIDER JERRY D
4585 JONES CLIFFORD E * 396-0505

4589 RAU HENRY * 295-2460
---MADISON AV INTERSECTS
4608 DAVIS HARRY E * 295-1783
4620 ADAMS WM H * 295-2528

242

DELBARST ST -FROM GLACIER AV
NORTHEAST I EAST OF SEAMAN

6305 REYNOLDS VIOLET D MRS *
582-4928
6336 WARD DONALD J 583-8892
6345 CICCHINELLI JOSEPH *
583-9140
6346 FORNEY HAROLD J * 286-3169
6355 CLARK STEWART *
6356 PLAISTED GEO E * 583-9551
6366 GUGLIEMETTI FRED H *
583-8917
6367 BETOURNE RICHD A * 583-3451
6404 MC DOWELL WM A * 582-3749
6405 BETCHER HAROLD R * 583-7114
6422 DGOEN WM H * 583-9257
6423 RICHARDS HARRY O * 582-3989
6440 MC ADAMS JOHN W
6441 NETHING HAROLD E * 583-3638
6459 KROON WALTER L * 583-2138
6460 ROGERS DONALD D * 583-7725
6473 HENRY MARSHALL M * 583-3187
6474 SCHOLL CHARLES E * 582-3934
6485 APPELEY GEO W * 583-1856
6490 HENNICK JOHN D * 582-6777
6495 YANNACCONE EDW J * 582-6444

244

---ORCUTT AV INTERSECTS

6501 KOC JOSEPH P * 582-9428
6504 BREWER JAMES J JR * 582-9030
6509 SCHICK DANL * 583-3004
6517 FITZSIMMONS KENNETH J *
583-7573
6518 HAMNER RAY * 582-0700
6525 HUBER SOPHIE *
6526 BURGESS RONALD D * 286-0011
6533 DOYLE ELMO * 583-0081
6534 FITZGERALD S DEAN * 583-0149
6541 SMALL DON M * 582-3288
6544 PALMER MINOR H * 583-2855
6549 GREINER HOWARD * 583-0767
6554 VANSOYK E DWANE * 583-0815
6557 AVEY PHILIP H * 582-9565
6564 HURRLE THOS C * 583-0584
6565 VACANT
6570 BARTON GEO W * 583-1022
6571 NOBBS FREDK J * 583-0972
6576 FLETCHER VINCENT S *
286-2275
6577 DABBS DUDLEY C * 583-1420
6584 PITAK JOHN A * 583-1526
6585 MURPHY RAYMOND C 286-3967
6590 SHERMAN RUSSELL A * 583-1673
6591 DI STIO ANTHONY J *
6596 SACRAFONE ROMEO * 582-6074
---ZION AV INTERSECTS
6602 RADFORD REX M * 583-8870
6610 DRAKE PAUL A * 583-0940
6611 ZIMMERMAN FRANCIS H *
6618 WASLENHO MICHL * 583-7853
6619 FERGUSON JAMES F *
6626 KELLER WARREN G * 583-2812
6629 SORENSEN JOSEPH J * 583-2723
6636 NO RETURN *
6645 LINGARD IVAN C * 582-4885
6646 WRIGHT DREN M * 583-3537
6656 MC CREREY GERALD * 583-2601
6655 VACANT
6666 LOWE WM L * 286-2096
6676 JOHNSON CHARLES L * 286-2236
6677 SMITH BILL J * 582-4614
6686 TERRANA PETE * 583-5097
6696 SHELTON JACK E * 582-9130
6701 OLSON BUD *

240

DEL CERRO AV -FROM MADRA AV
SOUTHEAST I SOUTH OF DEL CERRO
BLVD

5601 KOPPE CHARLES A III *
5607 HOLT ALVIN L *
5615 ZAMMIT ALF * 583-2241
5628 PARRISH JOHN F
5633 ALLEN RICHD D 583-3431
5639 ERICKSON HARRY W * 583-9175
5645 URBAN JOSEPHINE MRS *
583-8268
5651 DEEM MYRTLE A MRS * 583-3290

5657 ADLER RAYMOND C II *
583-8918
5663 YOGGERST WM R * 582-8742

240

DEL CERRO BLVD -FROM ROCKHURST DR
EAST NORTH OF ALVARADO FREEWAY

5401 CAPLAN ROBT 583-0691
5411 UNDERWOOD ROBT D *
5412 VINBLADH ROY N 583-2390
5423 JAURDEEZ ROBT B 582-6763
5435 KEUKENS LEO L * 583-6874
5436 HAYASHI KENNETH K * 286-0046
5447 NELSON EUG A * 286-3409
5448 CONDON PAUL *
5459 DICKSON LLOYD *
5460 PRANGE WM H * 286-2376
5471 NEEDHAM MALCOLM H * 582-3286
5472 FIPP BERNARD S * 583-0643
5483 EDWARDS FREDK E *
5484 OFFERDAL O 583-5843
5495 NEAL CLYDE A * 583-2776
5501 STEWART MARVIN W * 583-5266
5511 STEPHENS LILLIS M MRS *
286-3766
5522 SCHADECK EDW * 583-3857
5534 WATSON JOHN D * 583-6438
5535 DOWDY EARL R * 583-8530
5546 PROVENZANO VINCENT R *
582-1525
5558 FORNACA FELICE * 582-5767
5559 NO RETURN
5570 COTTON IRA G * 583-3439
5583 GOODING TERENCE J * 286-2268
5593 NEWBERRY EDWIN D * 583-5750
5614 TARANTINO ISADORE
5615 GOLDBARG IRVING * 583-7095
5628 DYKHUIZEN ROBT F * 583-6496
5629 FORNACA MARIO * 582-6720
5640 ADAMS LOMA A MRS *
5651 LAMBE LOUISA MRS * 286-2619
5652 KARRROW ROBT J * 582-6397
5664 HOFFMAN HOWARD E * 583-5958
5665 ELMIES GEO * 583-8644
5678 HOFFMAN MORRIS * 583-2284
5681 CROOK GARY * 583-0692
5702 DALY JAMES L * 583-6298
5703 ROUSE JEWEL M * 286-0301
5714 PALMER NICK GENL CONTR *
583-1170
5717 FREEMAN HOWARD F * 583-4459
5726 BERG JEREMY * 582-8974
5733 KURTZ THOS R JR * 582-0804
5738 DENISTON JOHN R * 582-6593
5750 WARD WM T * 583-3536
5751 DILL HOMER M * 582-7787
5762 KYLE JAMES * 583-1886
5763 ROSS JAMES R JR * 582-8516
5774 BEARD FRED C * 583-3171
5775 WEISS VICTOR * 582-2999
5785 HANDLER DAVID * 583-8730
5786 HOGAN ROBT L * 582-3200
5795 ROCCAFORTE DANL S * 582-2449
5796 LEWIS JACKSON T 583-1516
5805 SILVERSTEIN VICTOR N *
582-0332
5821 REED ALAN C * 583-1658
5837 VACANT
5840 HENDERSON WM W * 582-9320
5853 BURDEN HARVEY P * 583-6523
5858 PLUMMER FRANK W * 582-0144
5867 COMSTOCK PAUL A * 582-3309
5879 CROW JOHN R *
5901 ORTH RODNEY D *
5915 ROTON CHARLES E * 582-0711
5928 SHIPLEY TRUETT * 583-2461
5929 BREITBARD ELFORD B *
582-5675
5942 JACOBS RALPH * 582-8253
5943 LAWRENCE RICHD H * 582-2675
5956 MC INTOSH JOHN D * 583-0770
5957 PERRY WALTER E * 582-9166
5970 THOMPSON MARIA C MRS *
583-6125
5971 KELLER JOSEPH L 582-6856
5982 TAYLOR WESLEY A * 582-0664
5983 ZLOTOFF ROBT * 583-4350
5995 STEINBACK FRANK * 582-9000
6005 BELT ELMER B * 583-6740
6006 BALOGH JOHN A * 583-0652
6020 BUTLER HENRY L * 583-5367
6021 STERNER HENRY R * 583-0211
6034 PIERI'S DISTRIBUTING CO FOOD
BROKER 583-0070
PIERI ELIZ A MRS *
6035 NO RETURN
6048 STRAND BERT *

FIELD ST 1966

412

FERN GLEN (LA J)--CONTD

620 HOUSTON NAN C MRS * 459-1308
 625 VILLIGRAN CARLOTTA 454-4958
 627 HANSEN ARTH W * 454-5400
 630 GRASSE WALDO J * 454-2059
 633 DAKES CHARLOTTE
 635 MORGAN BLANCHE C MRS *
 454-6065
 638 FARSON RICHD 454-4879
 643 HOUSTON ALICE S MRS *
 454-6008
 646 GEIB GEO D 454-7608
 646A BARCA RONALD
 ---DRAPER AV INTERSECTS
 704 TIAHRT WALTER 454-2782
 711 MARGUARDT GURINA B MRS *
 454-6991
 722 BUTLER FRANK T * 454-6757
 723 MC ELMURY CLARK W * 454-4844
 725 MC ELMURY SCOTT S
 736 STEPANEK EDW G * 454-0868

80

FIGER ST --FROM 1 BLK SOUTH OF
 5400 HANNA NORTH 1 WEST OF 55TH

2101 WILKERSON MARION R *
 264-8762
 2104 NO RETURN
 2105 GRABOWSKI HILDA MRS *
 264-5503
 2109 VAN CLEAVE DALE F *
 2110 SCHOENTHAL ENMETT C *
 264-7169
 2115 JOHNSON BERTIE V 264-4667
 2116 PEARSON ARTH P * 264-3695
 2119 NORTHERN J C * 264-5315
 ---HANNA ST INTERSECTS
 2122 STROPLE EDW P *
 2123 COLLOM KENNETH A * 264-5274
 2126 WEILAND JOHN H * 264-5652
 2134 ENDICOTT JOHN E *
 2135 WYLIE HARRY L * 264-5692
 2140 MAXWELL FRANK L *
 2141 TERRILL HAROLD G * 264-5618
 2146 SAPPINGTON INA MRS
 2147 WALDEN FLOYD A *
 2152 DOOSON RALPH E JR * 264-6285
 2153 JEANGUENAT ALBERT C *
 264-2335
 2158 NESBIT JAYNE C MRS *
 262-2970
 2159 CAMUNEZ CAMILLA T MRS *
 264-3251
 2165 BRUSH EARL L * 262-8026
 2171 CASCIOLA GEO * 264-5644

135

FIELD CT --FROM FIELD NORTHWEST 1
 WEST OF FAIRFIELD

2901 WARREN WM K * 276-4624
 2911 MEDINA JOHN F JR BLDG CONTR
 *
 2912 KREJER BOGDAN *
 2922 GEORGE AUGUSTUS C * 276-4577

135

FIELD ST --FROM 3700 MORENA BLVD
 EAST

4414 AMES STEPH B * 276-1442
 4850 WARD DONALD D * 276-4902
 4851 VACANT
 4860 STEMPLEY ELIZ MRS 276-5838
 4861 VACANT
 4902 VILLA PACIFIC APARTMENTS
 276-1651
 CARICOTA CHARLIE
 4902 1/2 SHAW ANNA MRS
 4904 1/2 HELMKAMP MARTHA L 276-0172
 4906 1/2 RATHFON J B 276-5757
 4908 VACANT
 4908 1/2 KOTFILA WALTER J 267-5268
 4910 JOHNSON FLORENCE I MRS
 276-4940
 4910 1/2 GAW HERBERT N 276-4398
 4912 PETRIE BOB
 4912 1/2 AKRIDGE EDDY
 PAGE WM R 276-1649
 4914 VACANT
 4914 1/2 LYNCH BEVERLY MRS
 4918 VACANT
 4918 1/2 VACANT
 4920 SMITH RODERICK H 276-1814
 4920 1/2 VACANT
 4922 1/2 VAN ALSTYN VERNA
 4922 1/2 VACANT
 4924 HENSON LARRY
 4924 1/2 MORRIS LEONARD
 4926 GONZALES CHARLES 276-4841
 4926 1/2 AINSWORTH RONALD G BR6-0694
 4928 VACANT
 4928 1/2 FOSTER HARRY 276-1095
 4930 BAREFIELD LEAMON 276-3827

4930 1/2 BARRUS BENJ W
 4952 BARTLETT MADGE MRS 276-3790
 4952 1/2 NICHOLS R E JR 476-3618
 4954 NO RETURN
 VAN COYOC BETH J MRS
 276-3816
 4954 1/2 GARDNER E LENORE MRS
 276-5291
 4956 LANGWORTHY ELIZ M MRS
 276-5624
 4956 1/2 VACANT
 4958 VACANT
 4958 1/2 CALVERLEY THOMAS 276-5762
 4960 HAWKINS KENNETH C
 4960 1/2 LISTON MARY J MRS 276-1618
 4962 SPEAR HELEN MRS
 4962 1/2 KING DOROTHY E MRS
 4964 OSBORN HOWARD
 4964 1/2 NO RETURN
 4966 BEVIER T S 276-2238
 4966 1/2 NO RETURN
 4972 WRAY DUDLEY C 276-1324
 4972 1/2 WOOD ROY
 4974 VACANT
 4974 1/2 SOWDER GLENN H 276-4205
 4976 TENNEY EUG H 276-3610
 4976 1/2 FRANK GARNET MRS
 4978 DRISCOLL GRACE W MRS
 276-5496
 4978 1/2 VACANT
 4980 DAVEY JOHN 276-3222
 4980 1/2 NO RETURN
 4982 VACANT
 4982 1/2 GILBERT DONALD C MINING
 GEOLOGIST 276-5870
 4984 ANDERSON ROD C 276-1807
 4986 STEVENSON DONALD W
 4988 WILSON GEO W
 4990 HALLA CARL 276-1681
 5002 WEESMAN BURTON S
 5002 1/2 DEHNICH DAVID G
 5004 FLICK JAMES 276-2638
 5004 1/2 VACANT
 5006 FLINT MARION D MRS 276-4598
 5006 1/2 PETAKOVICH VELIMIR REV
 276-5895
 5008 STONE MARILYN A
 5008 1/2 MC GAMMACK COURTNEY
 5010 GREEN MARIE
 5010 1/2 RHINESMITH ROBT H INS AGT
 276-3248
 5012 VACANT
 5012 1/2 CLARK COLIN M 276-3661
 5014 NO RETURN
 5014 CHRISTIANSEN ARNE H 276-3350
 5018 VACANT
 5018 1/2 THOMPSON GARY R 276-4761
 5020 KELBY CHARLES W 276-8187
 5020 1/2 VACANT
 5022 WALLING EUG K 276-1533
 5024 SOMERS RAYMOND D 276-5676
 5024 1/2 NO RETURN
 5026 WIGGINS ORRIN G 276-4680
 5026 1/2 HENDRICKS DAVID C 276-3156
 5028 CHRISTENSEN EJNAR
 5028 1/2 GILBERT PAUL R
 5030 FRANKE FRED A
 VACANT

151

FIGUEROA BLVD --FROM GRAND AV NW 1
 W OF PACIFIC HWY

2603 PLUNKETT ROBT W * 273-2482
 2610 MAYNARD CALVIN B 274-0436
 2611 REEB SYLVIA L 274-4310
 2612 BERGER LAWRENCE A 273-2466
 2613 VACANT
 2614 ROSEN OBEDIA 273-6459
 2616 MAYNARD GEO F
 2618 SMITH LEROY A
 2618 1/2 VACANT
 2620 ROUNDER ARTH T 273-6656
 2620 1/2 GRAM RALPH
 2622 VACANT
 2622 1/2 VACANT
 2624 VACANT
 2624 1/2 HOUGLE PERCY L
 2625 TODD AARON G JR * 274-4396
 2634 BRYAN REX S * 273-2645
 2635 GARRETT JOHN W * 273-6279
 STUART FRANCES
 2644 GILES WM L * 273-2964
 HARMON ARZELLA MRS
 2645 AGUAYO PETE * 273-0507
 2649 NO RETURN
 2650 SILAS HARRY A 274-5437
 2652 DANIEL ETHEL C MRS *
 273-5294
 2655 HEINY LUCILE K MRS 273-7675
 2660 KALONS GEO 273-6854
 2661 HODGES LOUISE J MRS
 2665 BLAKE PATRICIA MRS
 2669 ANDREWS GEO H * 274-0184
 2670 DANIEL IDA F MRS 273-0668
 2671 HERNANDEZ CHRISTINE F MRS
 273-4403

2680 MISSION BAY TELEPHONE
 ANSWERING SERVICE 273-6985
 STARK DOREATHA F MRS *
 2685 VACANT
 2685 1/2 PARSONS JEWEL MRS
 2686 ADEBQI MARI L * 274-4712
 ---BOND ST INTERSECTS
 2701 FOSTER PAT L
 2703 ESSICK ROBT N
 2705 HOFFMAN CHRISTINE MRS
 274-3346
 2707 REED E W 274-3978
 2709 VACANT
 2711 NO RETURN
 2712 WELTON JARED W 273-2282
 2725 CRUTCHFIELD EDW
 2731 SPRALEY ELSON C * 274-1268
 2732 REEB LLOYD G * 273-7003
 2736 PHILLIPS THOS E 274-0776
 2738 VACANT
 2740 FLEAK WALTER H 274-2295
 2742 CRIDER LARRY J
 2743 KUHICKI STANLEY J * 273-0456
 2744 HILLS VICTOR W BLDG CONTR *
 273-1637
 2744 1/2 COX DONALD P 273-7649
 2746 BROWN GERALD
 2748 CORREA LUISA V MRS
 2750 NONI KAI APTS 274-6536
 1 NO RETURN
 2 KNUDSON WALTER
 3 VACANT
 4 KEITH RONIE
 5 SHEETS ROGER
 6 VACANT
 7 VACANT
 8 WALLACE CLINTON
 9 HAZELTON DONALD
 10 EDWARDS MARIAN
 11 VACANT
 12 VACANT
 14 PEACOCK RICHD B 274-5729
 15 VACANT
 16 LOGAN GARY
 17 VACANT
 18 SIURTEK STELLA H 273-6469
 19 LANGSTON WM E 273-2225
 20 JENSEN ROBT
 21 VACANT
 22 HITCHCOCK WANETAH
 STREET CONTINUED
 2761 HOWELL A EDW * 273-1403
 ---MAGNOLIA ST INTERSECTS
 4426 WALTRIP JOHN E III 273-3231
 4428 WILSON TERRY
 4436 BRUMLEY WM R 273-0707
 4460 GALVE ROBT M * 274-3982
 4464 FRENCH WM *
 4468 MARTINEZ DAVID F * 273-5486
 4482 GIOVINAZZO PETER
 4484 VACANT
 ---HORNBLEND ST INTERSECTS
 4488 CHRISTENSEN EDNA R MRS *
 273-4168
 4494 VACANT
 4498 VACANT

148

FILIPO ST --FROM SOUTH OF 6500 EL
 CAJON BLVD NORTH 2 EAST OF
 SEMINOLE

4705 BROCKMAN ELIZ J MRS *
 583-0035
 4715 DEXTER FRED A * 582-7344
 4725 ALESI MICHL *
 4735 SIMPSON TED R * 582-4301
 4736 NASTRI GEREMIA * 583-7685
 4745 LEPOR MEYER *
 4746 WETZEL ALBERT H * 582-1452
 4755 WEISSMANN CHARLES * 582-1759
 4756 ALESI MARIA MRS * 582-1230
 4765 BARNER COY E * 582-8153
 4766 SALAZAR VINCENT H * 286-0598
 4775 MAAS ORLIE D * 583-5854
 4776 OUELLETTE G A * 582-6551
 4784 WALDEMAR JOHN R * 582-2650
 4785 CIARAVINO VITO * 582-1746
 4791 MENDENHALL DAVID C *
 582-5335
 4792 MANISCALCHI FRANK * 582-7233
 4805 PERNICANO JOSEPH A *
 582-8660
 4811 MISTRETTA FRANK * 583-4548
 4819 GOETZ THOS G * 522-7660
 4827 OVERTON HAZEL I MRS 582-3715
 4833 VACANT
 4841 VACANT
 ---EL CAJON BLVD INTERSECTS

65

FINCH LA --FROM MACAW LA NORTH 1
 WEST OF CARDINAL DR

2006 THOMAS PAUL E 279-0087
 2007 TRUITY TERRY J *
 2016 DORRICO ARMANDO L * 278-5056

CLAIREMONT DR 1961

1346 5TH AVENUE

PHONE BElmont 3-4236

240

CLAIREMONT DR—Contd

2575 Park Ryan Garden Town Inc nursery BR6-0817
 2585 Burgener Clair W Co real est BR6-1234
 2587 Kibbey Gerald S jr real est appraiser BR6-0217
 2589 Evtatt Timothy G lwyr BR6-3311
 2591 Madsen Lawrence H optom BR6-5090

Galveston intersects

2615 DeGooyer Melvin H phys BR6-3740
 2617 Bracker Wm E dentist BR6-4938
 2619 Fisher Curtis W dentist BR6-0963

Hartford ct intersects

2901-93 Villa Pacific Apts BR6-1651
 2901 Waldron R E BR6-2798
 2901 1/2 Greenis Jack W BR6-5002
 2903 Baker Joel W BR6-4797
 2903 1/2 Appleford Mary Mrs
 2905a Gudgell Chas K BR6-5320
 2905 1/2 Buehner Helen G BR6-5126
 2907 DeWitt Herbert M BR6-4138
 2907 1/2 Vacant
 2909 Connor Geo R BR6-5448
 2909 1/2 Anthony Steph S BR6-4494
 2911 Bilibrey C R
 2911 1/2 Hayashi Kenneth
 2913 Corrigan Jas
 2913 1/2 Whelan Edw E BR6-2536
 2915 Stanley Reginald E BR6-2948
 2915 1/2 Carless Lee E BR6-5210
 2917 Clark Jas R BR6-2559
 2917 1/2 Weems Benj
 2919 Snell Wm BR6-3168
 2919 1/2 Cooper Gertrude G Mrs BR6-2382
 2920 Joyce Manor Apartments
 1 North Gretchen Mrs BR6-2513
 2 Hixenbaugh Ralph
 3 Benson Barbara
 4 Vacant
 5 Kaplan Lloyd A BR6-5460
 6 Vacant
 7 Turiansky Basil W P BR6-4237
 8 Vacant
 9 Gulnn Barry M BR6-0583
 10 Raht Carol J BR6-2042
 11 Vacant
 12 Lanxner Perry A BR6-3400
 13 Hasford Frank H
 14 Mantell Louis BR6-3685
 15 Vacant
 16 Caldwell Jas P BR6-3580
 17 Ruddell Jas BR6-5150
 18 Bergstrom Shirley BR6-3204
 19 Hansen Wm M BR6-0781
 20 May Albert I BR6-4216
 21 Haimbach Louis P BR6-1891
 22 Schreiber Morton BR6-5771
 23 Tuttle Lisa J Mrs BR6-4117
 24 Sherman Stuart S
 25 Boyce Natalie C Mrs BR6-5739
 26 Cunningham Eddie G BR6-2135
 27 Vacant
 28 Ruhe Richd K BR6-5186
 29 Cabral Jos M BR6-5061
 30 Smith Dorothea H Mrs BR6-5081
 31 Zelinka Hyman
 32 Curtis Eliz J Mrs BR6-1772
 33 Vacant
 34 Vacant
 35 Livingston Wm BR6-0012
 36 Pace John H
 37 Barthel Jas R BR6-5989
 38 Casey Wm BR6-5161
 39 Benningsen Fred W BR6-2010

Street continued

2921 Newlon Arth E BR6-2789
 2921 1/2 Vacant
 2923 Rising Jas J
 2923 1/2 Clark Bruce F BR6-4528
 2925 Stateler Patk
 2925 1/2 Kuykendoll H D
 2927 Burke F P
 2927 1/2 Klussen Milton W BR6-2803
 2929 Rader Alice K Mrs BR6-0232
 2929 1/4 Paff John D BR6-3811
 2929 1/2 Coburn H Edgar BR6-5026
 2929 3/4 Vacant
 2933 Vacant
 2933 1/2 James Marvin E BR6-4050
 2935 Vacant
 2935 1/2 Place Helen Mrs
 2937 VanWinkle Jason

2937 1/2 Harmon Jas T BR6-1889
 2939 Lehrer Gerald H BR6-5830
 2039 1/2 Covey Kenneth J jr BR6-3728
 2941 Ogden Jo Ann BR6-5100
 2941 1/2 Dodge Encl H BR6-2315
 2941 3/4 Rohde W E
 2941 1/2 Clevenger Gerry S BR6-3703
 2943 Torrens Marlon E BR6-5702
 2943 1/4 Morris Len pntr contr BR6-3686

59

2943 1/2 Vacant
 2945 Vacant
 2945 1/4 Dorth Wilton BR6-0555
 2945 1/2 Johnson Chas
 2949 Vacant
 2949 1/2 Porkner L E
 2950-80 Sapphire Gardens Apartments BR6-1730

141

1 Lester Paul BR6-4871
 2 Vacant
 3 Kliene Saml BR6-0921
 4 Tribby Maurice
 5 LaGoose H Wm BR6-5690
 7 Vacant
 8 Kesner Robt A BR6-1879
 8 Christie Tom
 9 Vacant
 10 Kaplan Irving BR6-2271
 11 Madala John
 12 Ward Francis X
 13 Vacant
 14 Resch Donald R BR6-4554
 15 Bortnem Russell
 16 Lunt Edwina W BR6-5470
 17 Jones Marinus W BR6-5823
 18 Baras Wm
 19 Kline Patricia Mrs
 20 Hood Ian
 21 Vacant
 22 Morrison John
 Street continued
 2951 Stoddard John M
 2951 1/2 Endow Wm Y BR6-2169
 2953 Olestad Harold BR6-5886
 2953 1/2 Cope Richd L BR6-4064
 2955 Vacant
 2955 1/2 Vacant
 2957 Wilson Harold W BR6-2079
 2957 1/2 Walsh I Tommy BR6-5925
 2958 Hagelberg Richd O BR6-1780
 2959 1/2 Jimenez Albert V BR6-0652
 2960 Apartments
 1 Vacant
 2 Vacant
 3 Walker Lee
 4 China Doug
 5 Haynes Silas BR6-4209
 6 Vacant
 7 Preston Herbert
 8 Cobb Frances
 9 Reddell Jerry BR6-3668
 20 Bazinet Richd
 21 Flynn Jas
 22 Ball Wm
 23 Landsman Harvey E BR6-4582
 24 Morris Glenn
 25 Weese Betty Mrs
 26 Eckerman Gerald
 28 Vacant
 -27 Grosskreuz Hans BR6-3093

Street continued

2961 Brucker Don BR6-0234
 2961 1/2 Parden M G BR6-3516
 2963 Turville Arth S
 2963 1/4 Palmer Douglas A BR6-2060
 2965 Gnatowski Michl BR6-3588
 2965 1/2 Jacobson Arth I BR6-4636
 2967 1/2 Weitraub Donald E BR6-1324
 2969 Kozman Robt
 2969 1/2 Vacant
 2971 Vacant
 2971 1/2 Burns Willis E BR6-4710
 2973 Fulmer Robt F
 2973 1/2 Johnson Anne M Mrs BR6-4607
 2975 Hoffman Lila Mrs
 2975 1/2 Thommen Hans U BR6-2469
 2977 Johnson Marlon A BR6-5662
 2977 1/2 Hornitz Frances Mrs BR6-3441
 2980 Apartments
 10 Estotin Michl
 11 Vacant
 12 Young John BR6-2730
 13 Gordon Alex
 14 Payne Ross E
 15 Dunn Wm E
 16 Kaleta Gary J BR6-3959
 17 Primeaux Alex
 18 Doughty Wm A BR6-2871
 19 Harkins Jas D BR6-3069

29 Vacant
 30 Jarvis Virginia M Mrs BR6-4230
 31 Varner Walter W BR6-5706
 32 McLaughlin Philip
 33 Spalding Irene D Mrs BR6-2015
 34 McHenry Chas F BR6-3849
 35 Becker Darwin
 36 Berend Alf
 37 Hilstad Raleigh M BR6-3591
 38 O'Brien Jas
 Street continued

2981 Hutson Seth W BR6-0863
 2981 1/2 Cooper Jos E
 2983 Rhinesmith Robt BR6-3248
 2983 1/2 Vacant
 2985 Vacant
 2985 1/2 Fickle Ronald
 2987 Riley Curtis
 2987 1/2 Sidransky Fred BR6-4084
 2989 Vacant
 2989 1/2 Vacant

2991 Line Elma Mrs
 2991 1/2 Vacant
 2993 Vacant
 2993 1/2 Harris Dennis
 Fairfield intersects
 2995 Nye Chevron Sta gas BR6-1832
 3001 Kings Drive In restr BR6-0472
 3003 Drug Mart Inc BR6-2310
 3003 1/2 Rasco F S Co variety store BR6-4029
 3005 Clairmont Quad Stationers BR6-1771
 3005 1/2 Clairmont Auto Supply BR6-1272
 3007 Liberty Loan Corp BR6-3420
 3007 1/2 Dee's Char Broiler restr BR6-2606
 3009 McGirr's Jwlr's BR6-1010
 3010 Don's Texaco Serv gas sta BR6-1806
 3011 Kim's Family Shoes BR6-1090
 3011 1/2 Mode O'Day women's clo BR6-1710

3013 Vacant
 3013 1/2 Fashion Florists BR6-2354
 3015 DeFalco's Food Giant Mkt gro BR6-1431
 3017 Bob's Snack Shop restr BR6-9122
 3017 1/2 Lloyd's Candies
 3020 SD Glass & Paint Co BR6-0400
 3021 Gwen's Sch of Dance
 3023 O'Reilly's Gift Shop BR6-0266
 3025 Markowitz I Edw optom BR6-1569
 3027 Clairmont Shopping Center Inc BR6-4282
 3029 Mulligan Steph R lwyr BR6-0267
 3029 1/2 Sharp Ross G lwyr BR6-0267
 3030 Clairmont Car Wash BR6-5271
 3031 Clairmont Quad Beauty Salon BR6-2928
 3033 Clairmont Quad Baker Shop BR6-0371
 3034 S Clairmont Shell Serv BR6-5323
 3043 Clairmont Washette BR6-2960
 3045 Clairmont Clns BR6-1811
 3040 Fiesta Spa health club
 3047 Am Shoe Repairing BR6-0406
 3049 Clairmont TV Sls & Serv Inc BR6-1321

3050 Clairmont Gardens Golf miniaturs BR6-5257
 3051 Golden State Fabrics dry gds BR6-2779
 3055 Quad Hdw & Paint BR6-1181
 3057 Vacant
 3061 Cabrillo Telev & Appl Co BR6-2234
 3064-66 East Clairmont Sou Baptist Chapel BR6-2502
 3065 Clairmont Infant & Youth Shop BR6-1951
 3067 Tomer's Toyland BR6-1070
 3069 Howard's Jan women's clo BR6-2720

3070 Kyler Guy
 3071 Gallen Kamp Stores Co shoes BR6-9125
 3072 Noble Edw BR6-5021
 3073 Texas Liquor Stores BR6-2091
 3076 Christensen Albert F
 3077 Andrews Stanley Sport Goods Co BR6-1311
 3078 Baker Dorothy L Mrs
 3081 Grant W T Co (br 50) dept store BR6-0433
 3082 McCormick Wm J jr BR6-5756
 3083 Vacant
 3083 1/2 Fuller W P & Co paint BR6-2700

Offices in Principal Cities

CLAIREMONT DR 1961

CLAIREMONT DR—Contd

3084 Farrell David E BR6-3520

3085 Baskin-Robbins 31 Flavors
BR6-9129

3087 Vacant

3088 Woodard A L

3089 Stardust Room cocktail lounge
BR6-2879

3090 Laxson Claude A BR6-2479

3091 Security-First Natl Bk (br)
BR6-2141

3095 Tudor Mtrs used cars
BR6-5151

Iroquois av ends

3101-03 Buena Vista Apartments
BR6-1133
Fields Buena Vista Corp rental
ofc BR6-1141

3103 Kolar Henry J BR6-1821

3103 Berroyer Wm L BR6-0189

Crockett Bert R BR6-0380

McWaters Glenn T BR6-3086

3105 Apartments

1 Jacobs Anna L Mrs BR6-3087

2 Wiggins John A

3 Barcus May Mrs

4 Waldrup Lucille C Mrs BR6-1995

3107 Apartments

1 Vacant

2 Vacant

3 Cassidy David W BR6-3180

4 Northrup Wm A

Street continued

3108 Humphrey Gleason WBR6-5977

3109 Best John M BR6-4619

3110 Martiferen Neil J @ BR6-3265

3111 Apartments

1 Gerrem Emmet A BR6-1605

2 Bradley Lloyd E

3 Vacant

4 Bailey K M

Street continued

3113 Apartments

1 Brown Orlo F BR6-2708

2 Boyle Geo J BR6-2728

3 Ohlig Gustave H BR6-4298

4 Gassman Anna Mrs BR6-4834

Street continued

3114 Crittenden Frank D BR6-0856

3115 Apartments

1 Pellason Walter C BR6-0934

2 McPhee Alma M Mrs BR6-1618

3 Gilman Ida A N Mrs BR6-2851

4 Beatty Wm E jr BR6-3120

Street continued

3116 East Guy BR6-2927

3117 Apartments

1 Banks Kathleen R Mrs BR6-0825

2 Vacant

3 Swope Geo R BR6-0931

4 Mehلمان Jennie Mrs BR6-4492

3119 Apartments

1 Bacon Jane R Mrs BR6-0492

2 House Ernest J BR6-3419

3 Day Robt W BR6-0224

4 Perry Alice

Street continued

3120 Clapham Gyle BR6-0917

3121 Roddy Jas L BR6-5089

Skoglund Cordelia E Mrs
BR6-3092

3122 Noah Elmer L BR6-5065

3123 Apartments

1 Munyon H Laurence BR6-5347

2 Kuegeman Jack E BR6-0377

3 Clark Jas C BR6-1518

4 Vacant

Street continued

3125 Hagen Haskon H BR6-4016

Harvey Laura M Mrs BR6-3099

3126 Daniels Henry L BR6-5372

3127 Goff Nada Mrs BR6-2658

Tricinella Mildred D Mrs
BR6-3182

3128 Pierce Glen I BR6-5785

3129 Stevens P E

Urias Florence Mrs BR6-2825

3131 Vacant

3132 Eckert Wm H @ BR6-2702

3133 Tuerck E E

3134 Wallace Wm J BR6-5950

3135 Peterson John P BR6-0529

3137 Vacant

3138 Nordberg Roy L BR6-1986

3139 Brandon Jack BR6-1090

3140 Albin Harold B BR6-4712

3141 Hamm Walter E BR6-4802

3143 Apartments

1 Jaschinak Walter T BR6-5555

2 Vacant

3 Holmes Holly E BR6-3098

4 Black Jas A

Street continued

3144 Pelonis Peter J BR6-5937

3145 Dooley Eug F BR6-4620

Garvie Pauline R Mrs
BR6-2743

Townsend Orlotha G Mrs

3146 Blair Dewey R BR6-5242

3147 Apartments

1 Vandervort Harry A BR6-3388

2 Dilyard Edw J BR6-3702

3 Douglass Chas R BR6-0181

4 Jorgenson W

Street continued

3149 Apartments

1 Cathcart Louise Mrs BR6-1399

2 Shelton Chas H BR6-2056

3 Vacant

4 Murphy John P BR6-0039

Street continued

3150 Gun Leonard

3151 Nimitz Fred S BR6-4225

Van Felt Lillian L Mrs BR6-1952

3152 Gill Robt BR6-2174

3153 Haysachide Shidow BR6-3154

3155 Gower Harry Q BR6-0703

3156 Vacant

3157 Popick Harvey BR6-1937

3158 Robinson Robt F BR6-0383

3159 Apartments

1 Jackson Wm B

2 Speciall Jos V BR6-2286

3 Lee Bolton BR6-3747

4 Getchman Ron ald S BR6-0938

Street continued

3161 Barron Jas BR6-4103

Gunter Ruth F Mrs BR6-0479

3162 Meyers Chester W BR6-5858

3163 Apartments

1 Dettore Leon T BR6-0430

2 Trapp Mary G Mrs BR6-1057

3 Vacant

4 Newton Ellen M BR6-0930

Street continued

3164 Gorman Ruth Mrs

3165 Apartments

1 Vacant

2 Hankins Marguerite C Mrs
BR6-3169

3 Filson Carol E BR6-5419

4 Seabaugh Rose C Mrs BR6-2528

Street continued

3167 Apartments

1 Albisani Helen BR6-0958

2 Stern Esther M Mrs BR6-1569

3 Prochoda Maria BR6-0347

4 Vacant

Street continued

3168 Frey Raymond E BR6-3638

3169 Hanley John T BR6-0438

Hanley Thos J

Thierer Ray M BR6-2912

3170 Hazel Helen B Mrs BR6-2438

3171 Fields Sydney BR6-4313

3174 Arp Edw L BR6-2098

3176 Bradford Jas BR6-2519

3180 Svuder Ruth M Mrs BR6-4695

3182 Lewandowski Edw J @ BR6-4979

3186 Pearson Roy @ BR6-1228

3188 Just Dorothy J Mrs BR6-0381

3203 Keely Jos J BR6-2918

Molloy John

3204 Vacant

3205 Clark Lyla T BR6-4691

3206 Albert Chas L BR6-0052

3207 Thompson Andrew J BR6-3177

3209 Martell Beatrice Mrs

Roberts Roy E BR6-0550

3211 Apartments

1 Smaston Dan D BR6-4547

2 Hardy Merle W

3 Odenbaugh Lotta M Mrs BR6-1731

4 Smith Robt

Street continued

3212 Temples Chester C

3214 Bostick Jas R BR6-3495

3215 Apartments

1 Bell Rene J BR6-0965

2 Witt Konrad H

3 Parent Chas BR6-5848

4 Dilworth Martin O

Street continued

3217 Vacant

3219 Vacant

3220 Scott Robt E

3221 Hitchings David D BR6-2689

Kanakes Geo M BR6-5396

3222 Paez Rudolph

3223 Vacant

3225 Kull Wm G BR6-3462

3227 Apartments

1 Robertson Malcolm L BR6-3051

2 Vacant

3 Dana Thos A BR6-0367

4 Brown Ray R BR6-2629

Street continued

3228 Hall Nanette R Mrs BR6-5758

3229 Vacant

3230 Shishim Gertrude V Mrs

3231 Mason Arth J BR6-1404

3233 Vacant

3235 Apartments

1 Wisokol Benson A

2 Vacant

3 Ward Mary L Mrs

4 Arnold Lee W

Street continued

3236 Vacant

3237 Benton Geo W BR6-5652

LaCren Richd L BR6-2459

3238 Vacant

3239 Baker John W BR6-2574

3241 Apartments

1 Bonner Patricia A Mrs BR6-2889

2 Vacant

3 Vacant

4 Vacant

Street continued

3243 Apartments

1 Vacant

2 Kerrick Lee G BR6-3554

3 Little Jas D BR6-1715

4 Pufflin Helen

Street continued

3244 Kemp Barry Mrs

3245 Sciacca Josephine R BR6-2419

Slayton Warren C

3246 Patton Edw A BR6-4889

3247 Hart Melba M BR6-3249

3251 Pashley Gladys Mrs

3252 Vacant

3254 Preshner Robt A BR6-2290

3250 Wornnack Billy E BR6-0598

3262 Cook Jesse A

Blackfoot av ends

3301 Boehling Mildred C Mrs BR6-1496

3303 Vacant

3305 Geist Ronald P BR6-3517

Macumber Virginia M BR6-3572

3307 Vacant

3308 Bethel Hursel J BR6-1815

3309 Vacant

3310 McMoortry Herman BR6-4084

3311 Slater Betty Mrs BR6-4192

3314 Vacant

3315 McFarland Robt L BR6-1739

3316 Tyler Mary J BR6-3273

3317 Vacant

3319 Vacant

3320 Mayberry Raymond J @ BR6-1194

3321 Frame Forrest D BR6-2724

Crowe Frances E BR6-1903

3322 Jacobs Eva L Mrs @

3323 Adcock Gideon BR6-2400

Swain Harvey G BR6-5714

3325 Fagman Eve Mrs BR6-1461

Moore Kathryn M Mrs BR6-3899

3326 Hudson Wm BR6-0085

3327 Larson Wm A BR6-0820

3328 Shiffer Edw F BR6-2850

3329 Kotun Michl

Sund Cornell A BR6-2005

3331 Vacant

3332 Riser Fred BR6-5800

3333 Keogh Jos G

Norbeck Pauline L Mrs

3334 Duncan Robt F BR6-1047

3335 Stephenson Larry A BR6-5557

3337 Vacant

3338 Mizales Clarence E BR6-0824

3339 Vacant

3340 Rossi Anthony N jr BR6-1781

3341 Vacant

3343 Allen Vilas H BR6-3751

Essa Gustave H BR6-4322

3344 Vacant

3345 Vacant

3346 Sayre Rufus L BR6-4276

3350 Gibbs Royce E BR6-6313

3352 Hill Larry W BR6-5667

3356 Wiggins Frank L BR6-0884

3358 Templin Richd W BR6-3443

3362 Smith Harold H BR6-0163

3364 McNeil Louis A @

3365 McGinty Jos P BR6-1198

3368 Mathieson Geo WBR6-2617

3370 Ellison Orval S BR6-4783

3374 Seymour Roger BR6-5032

3376 Bergers Glen D BR6-4253

3377 Braden Elbin E C @ BR6-4418

3380 Ramirez Ambar L BR6-5920

3382 Vacant

Dakota dr intersects

3401 Whittier Sch BR3-4313

3410 Kelley Neil A BR6-0955

3412 Kelley Jas P

3450 Holy Cross Lutheran Church
BR3-2886

Rappahannock ends

3502 StMark's Methodist Church
BR3-1480

3536 Jones Ellis H @ BR3-4854

3546 Fergus Forbes M @ BR3-4135

3804 Vacant

3805 Clairemont Community Center

3806 Lofton Basil A BR4-1914

3814 Lane Elaine W Mrs

3316 Chaparro Gladys E Mrs BR4-3739

3824 Vacant

3826 Vacant

3834 Woodard Thurman G BR3-4287

3836 Toler Earl F BR3-8187

BURGENER BLVD 1961

MATERIALS SIGNS 4666 Cass HU 8-2528 NAME PLATES

201

BUENA VISTA—Contd

- 3510 Hanco Inc bldg contr BR4-2118
Hannah Eug M @ BR4-2118
3515 Barker M A @ BR4-4413
3516 Pecht Jerry L @ BR4-1488
3521 Smith Jas D @ BR4-3598
3522 Ross Edgar M @ BR4-1627
3529 Meek Eug L @ BR4-2058
3530 Berendes Robt
3535 Bell Athol @ BR4-1308
3536 Vacant
3541 Labbe Robt W @ BR4-2594
3542 Belvin Wm O @ BR3-5144
3547 McDaniels Robt R @ BR4-2625
3548 Williams Naomi M Mrs @ BR4-1044

- 3553 Kelly Raymond D @ BR4-2136
3554 Vacant
3559 Apfelbaum Lester E @ BR4-1159
3560 Dorris Cleon M jr @ BR4-1174
3565 Dudley Mariel @ BR4-2478
3566 Smith Jas I @ BR4-1679

LaMancha dr intersects

- 3603 Graham Marvel L BR4-0875
3604 Olson Chas L @ BR4-1602
3609 Makie Tarmo R @ BR4-2415
3610 Whittier Walter W @ BR4-1425
3615 Hewitt Nellie F Mrs @ BR4-1297
3616 Rosemann Edw L @ BR4-1828
3621 Oberdorf Reagan E @ BR3-6992
3622 Moore Lawrence @
3627 DeFehr Edwin @ BR4-2232
3628 Raynaud Buddie A @ BR4-2316
3633 Martin Peter M @ BR4-1716
3636 Lawson Willis L @ BR4-1888
3639 Mancuso Carmen @ BR4-1389
3640 Townsend Twila E Mrs @ BR4-1494

- 3645 Hall Maude M Mrs @ BR4-1726
3646 Hogan Emma J Mrs @ BR4-1403
3651 Delf Robt B @ BR4-2356
3652 Autrand Erwyn J @ BR4-2574
3657 Munevar Susie Mrs @ BR4-1793
3658 Witt Nora M Mrs @ BR4-1037
3663 Strickland Quillin L @ BR4-2525
3664 Akerstein Wm J BE4-2727

Moorland dr intersects

- BUENOS AV—From Weeks av northeast, 1 northeast of Cushman av
1001 Greater San Diego Development Co BR7-4437
Linda Vista Development Co real est BR7-4437
1134 No Return
1138 Cofrank Arth J BR6-1412
1144 Esquer Ernestine A Mrs notary public BR6-0584
Esquer Frank R @ BR6-0584

Savannah intersects

- 1208 Wetnight Paul R BR6-1539
1212 Tackley Forrest Z @ BE6-1986
1214 Kang Ronald Y BR6-4321
1225 Clark Verns M BR6-0216
1228 Crobarger Ben M B @ BR6-0344
1229 Cyr Gilbert A BR6-5327
1231 Manzel Paul D
1265 Cowart Woodrow W @ BR6-5112
1285 Sohn Geo A @
1290 Enter Walter @ BR6-2347

Bianca intersects

- BULLOCK—From 6500 Linda Vista rd northwest

- BULLOCK CT—From Bullock northwest

- BUNKER HILL—From Pacific hwy east, 1 south of Brandywine

- 2923 Petzky Dean
2923 1/2 Maine Morgan E
2925 McArthur Jas G BR4-3151
2925 1/2 Cooper Geo
2927 Schmidt Nettie M Mrs BR3-0774
2927 1/2 Lawton Mike
2929 Rich Claud E
2929 1/2 Laughton Michl
2950 Vacant
3050 La Jolla Marine Mart boat dirs BR4-3334

Morena blvd intersects

- 3268 King D Cleve BR4-0891

- 3416 Fowble Robt H @ BR3-3232
3428 O'Connor Jos L @ BR3-0486
3605 Warlick Frank K @ BR3-2846

BURBANK—From Armstrong north, 1 east of Brentwood

- 7403 McLellan Anna M Mrs @ BR7-2040
7404 Simms Perry H @ BR7-1883
7412 Hardie Edw @ BR8-3821
7420 Burger Alvin Q @ BR7-1860
7428 Minkler Wayne R @ BR7-1065
7435 Smith Robt F @ BR7-6082
7436 Hanson John A @ BR7-6162
7441 Dishon Wm E @ BR7-6065
7448 Andrade Cornelio @
7449 May David E @ BR7-5065
7459 Harder Ludwig @
7466 Jones Stuart M BR8-4174
7459 Fricke Walter J @ BR7-5958
7479 Naugle Thos A @ BR7-1202
7489 Woods Olen D BR7-1653

BURBANK CT—From Burbank southeast, north of Beagle

- 3511 Palmer Harry M @ BR7-1970
3520 Beech Jimmie C @ BR7-8004
3521 Lungwitz Donald C @ BR7-6192
3540 West Duane F @ BR8-3125
3541 Powers John E @ BR7-5935
3561 Berry Richd N @ BR7-5972

BURGENER BLVD—From July north, 1 west of Deerpark dr

- 2103 Jaggar Ann E Mrs @ BR6-4578
2104 McAleer Thos F III @ BR6-1450
2111 Mathis Waltha J Mrs @ BR6-4367
2112 Paul Wm F @ BR6-3279
2119 Morton Stanley @ BR6-4046
2120 Waggener Walter M @ BR6-5016
2127 Molina Frank @ BR6-5215
2128 Vacant
2135 Speas Burdett L @ BR6-1447
2143 Italiano Chas J @ BR6-4253
2144 Daw Lawrence M @ BR6-4379
2151 Gillis Walter L @ BR6-5111
2152 Linback Walter E @ BR6-5330
2159 Holden Edw C @ BR6-5483
2160 Smith Robt P @ BR6-4498
2167 Vose Ramon D @ BR6-5353
2168 Elliott Harold A @ BR6-3412
2175 Moon Landas J Mrs @
2176 Stamper Lee W @ BR6-5123

August intersects

- 2202 Birch Albert L @ BR6-0638
2212 D'Alessandro Jino J @ BR6-4859
2222 Davis Abb L @ BR6-4967
2232 Brodell Freds P @ BR6-4818
2242 Walker Wm R @ BR6-1038

Cloverdale intersects

July intersects

- 2303 Hedlun Alvin G @ BR6-5502
2304 Logan Wm D @ BR6-2780
2311 Dalton Virgil D @
2312 Brown Bryan S @ BR6-2130
2319 Chambers John S @ BR6-5437
2320 McElroy Marlon F jr @ BR6-4875
2327 Wentworth Elsworth B BR6-3974
2328 Johnson Albin P @ BR6-5644
2335 Kirkaldie Glenn W @ BR6-3411
2336 Vacant
2343 Harris Arth M BR6-3382
2344 Campbell Cyril C @ BR6-4855
2351 Hedlund Kenneth W @ BR2-6878
2354 Ferris Cuba H Mrs @ BR6-0419
2359 Church Walter R @ BR6-1529
2402 Hodnick Frank J BR6-3643
2405 Rogers John W @ BR6-5753
2410 Twest John L @
2415 Deyling Mark P @ genl contr BR6-5857

- 2418 Jowdy Fred @ BR6-3317
2423 Hilditch Elmer J @ BR6-5847
2426 Bankhead Thos A @ BR6-4687
2431 Vacant
2432 Hampshire Chas L @ BR6-2318
2437 Ball Milton W @ BR6-5884
2438 Brodeur Robt E @ BR6-4887
2443 Stengel Jos E @ BR6-0203
2444 Barkovich Rudolph F @ BR6-5432
2449 Rowe Oliver P @ BR6-2670
2450 Vacant
2457 Carroll Thos C @ BR6-5836

Lister intersects

- 2504 Combes Guy D @ BR6-5949
2505 Bischoff Eug M @ BR6-0378
2510 Stout Robt C jr @ BR6-4229

- 2511 Masek Floyd E @ BR6-0037
2516 Enright Wm B @ BR6-3084
2519 Bogle Michl P @ BR6-1823
2522 Bouchard Roland H @ BR6-3287
2525 Sanderson Roy S @ BR6-2017
2528 Combes Guy D jr @ BR6-5947
2531 Paluso Frank J @ BR6-4077
2534 Martin Wm H @ BR6-3352
2537 Handley Arven B @ BR6-5416
2540 Zinn Jack N @ BR6-3346
2543 Crabb Thos L BR6-5605
2546 Poma Jos @ BR6-3824
2549 Vacant
2552 Stancil Frank C @ BR6-0283
2557 Bourke Patricia K Mrs @ BR6-5255
2558 Stockham J Nye @ BR6-3656
2563 Duffy John E jr BR6-0776
2564 Poole Rodolfo F BR6-5712
2569 Floto Vern E @ BR6-4441
2570 Molnar Chas J @ BR6-5348

Jellett intersects

- 2603 Dorion Gerard O @ BR6-4622
2604 Johnson Rose Mrs @ BR6-5509
2611 Vacant
2612 Comelly Jas C @ BR6-4425
2619 Heard Leroy A @ BR6-0954
2620 Thorpe J Herbert @ BR6-5428
2627 Martin Gordon E @ BR6-5365
2628 Weimer Dorothy L Mrs @ BR6-5475
2635 Houston Gerald M @ BR6-4169
2636 Stephens Harold D @ BR6-5200
2643 Cordes Wm S @ BR6-4182
2644 Kenney Robt L @ BR6-4944
2651 Wilson Richd G @ BR6-4073
2652 Sadowski Bolek A @ BR6-5781
2659 Wilson Ronald A @ BR6-5792
2660 Morgan P J jr @ BR6-1018
2667 Isenberg Jas L @ BR6-3523
2668 Smith Robt C @ BR6-4503
2675 Ciccolo Rosario S @ BR6-5703
2676 Hodnick Frank J BR6-3643
2683 Kingsbury Sanford J jr @ BR6-3458
2684 Green Roy A @
2689 Owen Calvin P jr @ BR6-1209
2690 Cole Geo W @ BR6-2343

Ruxley intersects

- 2703 Smith Frances B Mrs @ BR6-5807
2704 Valentine Ben T @ BR6-4812
2711 Crandall Ralph I @ BR6-4544
2712 Bassett Lloyd W @ BR6-5563
2719 Vacant
2720 Jarvis Clyde P @ BR6-3039
2727 Beck Jas L @ BR6-1643
2728 Montri Robt A @ BR6-4460
2735 Otte Robt E @ BR6-5982
2736 Stephens Harold D @ BR6-5200
2743 Roth Albert E @ BR6-2672
2744 Duggan Edw P @ BR6-4970
2751 Lyles Gilbert @ BR6-3287
2752 Walter Robt S @ BR6-5179
2759 Escasena Edw F BR6-3642
rear Bishop Bertha Mrs @ BR6-4702
2760 Anderson Timothy A
2767 Wade John A @ BR6-2959
2768 Vacant
2803 Stein Lawrence K
2804 Karcher Ernest R @ BR6-5838
2811 Carter Austin A @ BR6-2616
2812 Slater Chas W @ BR6-1020
2819 Vacant
2820 Shumard Wm D @ BR6-5338
2827 Smith Clarence L @ BR6-4223
2828 Dixon Harold N @ BR6-4285
2835 Drolat Lewis E @ BR6-4081
2836 Lowrie Wm M @ BR6-5569
2844 Brecht Walter C jr @ BR6-5485
2845 Zeithaml Donald P @ BR6-4005
2852 McIntosh Hugh jr @ BR6-5276
2853 Duncan Donald J @ BR6-3996
2860 Casseday John N BR6-5070
2861 Bodily Keith P @ BR6-5761
2868 Richburg Dennis T @ BR6-4152
2869 Thacker Isaac M BR6-4681
2874 Vacant
2877 Haight Gerald F @ BR6-4798

BURGUNDY—From Zion av northwest, 1 east of Crawford

- 6502 Vacant
6510 Press Albert G JU3-3529
6511 Harris Lidle V @ JU2-9258
6518 Bacchi Robt A @ JU2-3791
6519 Holland Robt H @ JU3-2164
6526 Harris Sammie J @ JU3-0344
6527 Summers Sunshine A @ JU2-1751
6534 Ellsworth Albert @ JU3-3053
6535 Nichols Marvin O @ JU3-0801
6542 Millen Gordon F @ JU2-2629

71

244

COWLEY WAY 1961

24 Hour Service

5055 Harbor Dr., S.D.

Janitor Service

266

COWLEY WAY—Contd

2175 Bucaro Salvatore J @ BR6-3694
August intersects
 2203 Woods Gordon P @ BR6-5079
 2204 Prizmich Michl F @ BR6-4774
 2211 Hoskins Arth I @ BR6-3880
 2212 Kirchhoff Robt G @ BR6-5609
 2219 Coley Earl C @ BR6-4844
 2220 Schroeder Lee R @ BR6-4116
 2227 Williams Warren J BR6-3818
 2228 VanderSpek Robt BR6-2940
 2235 Anderson Richd D @ BR6-1393
 2236 Kane Anthony A @ BR6-3793
 2244 Flynn Thos L @ BR6-1081
 2251 Knoff Emily Mrs @ BR6-4252
 2252 Moe John C @ BR6-3723
 2259 Tiedemann Robt @ landscape gdnr
 BR6-4137
 2260 Noack Geo J BR6-2645
July intersects
 2301 Hazlett Bart @ BR6-4154
 2307 Milaur Henry G @ BR6-4732
 2313 Vacant
 2319 MacKill Jas R @ BR6-4705
 2320 Wyant Claude M @ BR6-5534
 2327 Giessinger L Marlow @ BR6-0748
 2328 Bruce Gail R @ BR6-5479
 2335 Pierce Jack E @ BR6-5449
 2336 Morgan Kenneth A @ BR6-5237
 2343 Barrow Allen R BR6-4217
 2344 Dineen John E @ BR6-2573
 2353 Smith Milton @ BR6-5382
 2354 Reynard John A @ BR6-4171
 2363 Madson Wesley M @ BR6-4827
 2364 Krozser John @ BR6-4188
 2374 Fournier Jos E @ BR6-4432
 2375 Elgas Eug L @ BR6-4848
 2384 Johnson Ralph W @ BR6-5920
 2385 McCulloch Cath E Mrs @ BR6-4939
 2394 Roberts Lloyd H @ BR6-3259
 2401 Luchnow Phyllis Mrs @ BR6-3481
 2402 Lawhead Paul M @ BR6-4614
 2409 Miller Earl H jr @ BR6-5687
 2410 Cathey Jas L @ BR6-4718
 2417 Sanner John E @ BR6-4609
 2418 Fleming Thos G jr @ BR6-4778
 2425 Pear Ernest E @ BR6-4347
 2426 Flores Raymie R @ BR6-4884
 2437 Fisher Russel H @ BR6-3796
 2445 Roseboom Vernon I @ BR6-4837
 2448 Garcia Leopoldo M @ BR6-4729
 2453 Erask Wm J @ BR6-4933
 2458 Stanley Clement C @
 2461 Small Peter @ BR6-4360
 2468 Shoemaker Geo S @ BR6-4825
 2471 Ash Dennis D @ BR6-3153
 2476 Kelly Wm H @ BR6-3616
 2481 Vollman Leonard W @ BR7-3113
 2484 Morrison Jas P @ BR6-4286
 2491 Burgess Jas A @
 2492 Byrne Eug C @ BR6-3451
 2501 Gwazdacz Henry P @ BR6-5503
 2502 Rifkind Wm H jr @ BR6-4676
 2511 Cartwright Bruce E @ BR6-4769
 2512 Shucker Courtney A @ BR6-0351
 2521 Vacant
 2522 Vacant
 2531 Kroeger Barlene E Mrs @ BR6-4121
 2532 West Victor R @ BR6-5828
 2541 Tidwell Morgan A @ BR6-3823
 2542 Kerr Jas G @ BR6-4170
 2551 Shields Bert A @ BR6-3739
 2552 Kucera Edmund J @
 2561 Hynd John L BR6-4993
 2562 Slosek Walter M @
 2571 Upscak Gertrude M Mrs @ BR6-3969
 2572 Johansen Kmt @ BR6-4426
 2585 Evans Wm R @ BR6-4216
Jellett intersects
 2601 Hallett Kenneth L @ BR6-3878
 2602 Reavely Harold I @ BR6-4572
 2609 Jones Orval O @ BR6-2583
 2610 Long Bernard C BR6-3925
 2617 Moran Steph F @ BR6-2035
 2618 Brown H Maynard @ BR6-0448
 2625 Eulberg Alvin C @ BR6-2238
 2626 Hoffman Jesse W @ BR6-5375
 2633 Tennesen Douglas L @ BR6-4616
 2634 McArthur Laurence R @ BR6-3310
 2641 Graham Jos F @ BR6-3316
 2642 Siegel Ernest I @ BR6-2947
 2649 Rischer Carl J @ BR6-1858
 2652 Ludington Nelson A @ BR6-5436
 2657 Vacant
 2662 Combs Albert J @ BR6-0316
 2667 Whitacre Robt H @ BR6-4227
 2670 Dorfman Sidney @ BR6-3862
 2677 Brown Vance E @ BR6-4399

2678 Koehler Harrell F @ BR6-4996
 2683 Rinehart Wilbur W @ BR6-2136
 2684 Enderle Donald C @ BR6-1776
 2689 Morriss Jack C @
 2690 Vacant
Huxley intersects
 2701 Timperley Fred G @ BR6-4099
 2702 Gaffey Clinton E BR6-2818
 2711 Parmley Richd T @ BR6-5796
 2712 Vacant
 2721 Hess Chas J @ BR6-0587
 2722 Mann Wm G @ BR6-5573
 2731 Skoglund Jay W @ BR6-2044
 2732 Roy Saml @ BR6-5017
 2741 Webb Jos V BR6-5453
 2742 Spaulding D W @ BR6-5855
 2751 Voyles Bruce A @ BR6-4345
 2752 Vacant
 2761 Holmberg Milton W @ BR6-5917
 2764 Fairchild Poe @ BR6-4499
 2771 Staehne Jean Mrs @ BR6-1052
 2776 Greenwood Richd @ BR6-1417
 2781 Gallagher Donald J @ BR6-0562
 2788 Bryns John P @ BR6-5386
 2791 Gardner Arnold @ BR6-4550
 2802 Zieser Deane E BR6-3490
 2805 Grace Ernest P @ BR6-0741
 2812 Vacant
 2815 Weiss Albert @ BR6-3608
 2822 Reames Neal N @ BR6-3907
 2829 Knadle Chester D @ BR6-3155
 2832 Masson Matthew P @ BR6-1009
 2840 Medina Manuel @ BR6-0588
 2841 Perez David C @ BR6-4481
 2850 Stacey Florence L Mrs @ BR6-3190
Field intersects 141
Iroquois intersects
 3010 Kahn Irvin J Organization BR6-5130
 3102-3480 Buena Vista Apartments
 1 Crosby Richd L
 2 Crutsinger Thos A BR6-1390
 3 Sherman Erie H BR6-1179
 4 Vacant
 3104 Apartments
 1 Maniates Geo P
 2 Mason Clement L
 3 Tippet Lee W
 4 Vacant
 3105 Apartments
 1 Karnes Byron L BR6-1977
 2 Rowe Gordon BR6-4004
 3 Weiss Sadie Mrs BR6-4039
 4 Barich Louis J BR6-1460
 3106 Apartments
 1 Jacklin Albert C
 2 Fleming Arth J BR6-2452
 3 Vacant
 4 Tumminia Alice E Mrs
Street continued
 3107 Apartments
 1 Berry Robt R
 2 Staley Russell U BR6-5507
 3 Wood Tonci G Mrs BR6-2372
 4 Leseman Horace D BR6-3676
Street continued
 3108 Johnson Claire R BR6-2707
 Peterson Donald E BR6-2870
 3109 Apartments
 1 Vacant
 2 Barkoot Robt J
 3 Vacant
 4 Oquita Mamel BR6-5692
 3110 Hanson Arth M
 3111 Apartments
 1 Vacant
 2 Koenig Patricia Mrs BR6-4748
 3 Nichols Clarence G
 4 Bolio Edw C
Street continued
 3112 Berlant Melvin L
 3114 Woolford Walter I
 Walsh Larry F
 3116 Sagers Robt M
 Hoppe Virginia W Mrs BR6-0283
 3118 Apartments
 1 Prokop Michl R BR6-0865
 2 Takashima Jas T
 3 Vacant
 4 Pinkston Geo T
 3120 Apartments
 1 Dolby Wm W
 2 Dirkes Chas H BR6-4095
 3 Schwenk Werner F BR6-2597
 4 Vacant
 3122 Apartments
 1 Thomson Mercedes G Mrs
 2 Welshans Martha L Mrs
 3 Vacant

4 Vacant
 3124 Apartments
 1 Wilson Thos
 2 Wolfe Robt E
 3 Vacant
 4 Vacant
Street continued
 3126 Strassburger A Louis BR6-4954
 Lumsden Geo T BR6-2666
 3127 Liska David E
 3128 Apartments
 1 Vacant
 2 Hainlin Dale E
 3 Ward Jos R BR6-1546
 4 Morton Jas G BR6-3621
 3129 Vacant
 3130 Apartments
 1 Wallace Nathl N BR6-3753
 2 Brannan Jack B BR6-4366
 3 Vacant
 4 Vacant
Street continued
 3131 Lowther Jas S BR6-3511
 Morrison Bonita F Mrs
 3132 Sotirhos Ozzie S BR6-2886
 Armijo Ted
 3134 Vacant
 3136 Vacant
 3138 Vacant
 3140 Otto Adrian W BR6-5324
 4142 Loyda Jas
 3144 Wright Richd A
 3145 Apartments
 1 Silverstein John P BR6-0630
 2 Fink Barbara J
 3 Imm E Joanne BR6-4212
 4 Grubb Lanning F
Street continued
 3146 Kennedy Robin G BR6-2583
 3147 Vacant
 3148 Apartments
 1 Wible Harry L
 2 George Edw E
 3 Vacant
 4 Vacant
 3149 Apartments
 1 Blumberg Rosa D Mrs BR6-0747
 2 Vacant
 3 Brannon Noreen T BR6-0717
 4 Vacant
Street continued
 3150 Connors Robt E BR6-5956
 Coleman Jas P BR6-1857
 3151 Bloodgood Walter T BR6-3166
 King Frances Mrs BR6-4680
 Westmoreland Grace M BR6-3298
 3152 Apartments
 1 Pegler Wm L
 2 Berille Robt L BR6-2627
 3 Vacant
 4 Struss Edwin BR6-3559
Street continued
 3153 Bowlby Phillip R
 Curtis Frank E
 3154 Rodgers Robt H BR6-0680
 Joubert John M
 3155 Apartments
 1 Brand Edgar G BR6-1138
 2 Vacant
 3 Georgetown Robt F BR6-5360
 4 Anders Clyde E BR6-2031
Street continued
 3158 Shaw Harry T BR6-1492
 3157 Apartments
 1 Vacant
 2 Vacant
 3 Thul Howard M BR6-3343
 4 Rupp Donald
Street continued
 3159 Vacant
 3159 Apartments
 1 Molnar Danl T
 2 Keehn Carl H BR6-2457
 3 Owens Marilyn J BR6-3124
 4 Vacant
 3160 Vacant
 3162 Apartments
 1 McGuire Marilyn Mrs
 2 Vacant
 3 Vacant
 4 Bigham Laurence M Mrs BR6-2742
 3164 Hansen Andreas M BR6-3956
 Mencke Marvin R
 3166 McGee Gerald D BR6-0476
 3168 Crabanski Jacklyn A Mrs
 Stanley Gay Mrs
 3170 James Robt W BR6-1136
 3171 McShane Gerald J BR6-5560
 3172 Vacant

DEERPARK DR 1961

1061 India Street

SERVICING "CHRYSLER" AUTOMOBILES SINCE 1930

Tel. BELmont 3-7557

279

DEERPARK DR—Contd
 2727 Langley Julius L @ BR6-5004
 2728 Linkewicz Stanley B @ BR6-2003
 2735 Hickox Jas F @ BR6-5964
 2736 Roll Robt R @ BR6-4295
 2743 Ogdin Wilbur R BR6-3143
 2744 Jamieson Geo F @ BR6-3581
 2751 Borman Jack A @ BR6-5638
 2752 Misiewicz Henry J @ BR6-5945
 2759 Vacant
 2760 Eubanks E E Jack @ BR6-4352
 2767 Ackermann Carl jr @ BR6-4709
 2768 Little Stella A Mrs BR6-1793
 2803 Vacant
 2804 Smith Thos O @
 2811 Matthews Wm C @ BR6-5288
 2812 Howlett Danl R @ BR6-4396
 2819 McVey Arnold L @
 2820 Chappell Emil H @ BR6-4876
 2827 Harris Jefferson I @ BR6-5035
 2828 Soper Willard S @ BR6-4419
 2835 Peterson Arth S
 2836 Cawley John H jr @ BR6-4092
 2843 Wolfram Leroy H @ BR6-4093
 2844 Harold Donald C @ BR6-0229
 2851 Johnston Edmund A @ BR6-3841
 2852 Tomaschke Fredk L jr @ BR6-3235
 2859 Wehrly Francis E @ BR6-3392
 2860 Davis Bayliss B BR6-5117

DE FREES—From McCandless blyd north, 1 west of Jensen
 2401 Villalana Tomas BE3-0868
 2402 Carson Will
 2403 Lewis Alex J
 2404 Vacant
 2411 Hellerbrida Forrest BE2-9036
 2412 Mallard Jas
 2421 Hoffman Lawrence E BE4-3859
 2422 Radomski Ken
 2423 Vacant
 2424 Langit Modesto BE2-3786
 2429 Vacant
 2430 Vargo Geo
 2431 Smith Gilbert M
 2432 Moore Earnest
 2439 Ungoco Jose BE2-0459
 2440 Huff John J BE2-5325
 2441 Rhoads Chas
 2442 Cloud David
 2449 Macarito Salvador M BE4-1404
 2450 Austria Mar P BE3-8401
 2451 Chapman Will J BE4-7593
 2452 Johnson Billie B BE4-4989

DELANO AV—From Elridge east, 1 north of Easton av
 5602 Barker Francis E @ JU3-1574
 5603 Walker John A @ JU3-2657
 5612 Williams Robt J @ JU3-1667
 5615 Church Clifford H @ JU2-7852
 5622 Weidele Roy J @ JU3-0800
 5625 Melby Thos A @ JU3-0781
 5632 Barnhart Chas A @ JU3-1178
 5635 Smith Curtis M @ JU3-1595
 5642 Swader John @ JU2-8540
 5645 Phillips Ramon J @ JU3-0844
 5652 Wells Max A @ JU3-1908
 5655 Bains Louis @ JU3-1630
 5662 Burns Kenneth R @
 5665 Leone John A @ JU3-0882
 5672 Hentschel Richd M @ JU3-1898
 5682 Hallauer Gerald G Rev @ JU3-3405
 5692 Sylvia Allen @ JU2-6777

Galewood intersects

DE LA RIBERA (LaJolla)—From 2150 Vallecitos east
 2141 Sullivan Denis E GLA-8707
 2143 McKay Bruce
 2151-87 Shore of LaJolla The apts
 2151 Hoppes Geo S GL9-5146
 2153 Wagner W Homer
 2155 Mikkelsen Harriett F Mrs GLA-6201
 2157 Tanner J Roy GLA-7237
 2159 Nelson Myrtle I GL9-1640
 2161 McNeil Maxine Mrs
 2163 Roberts Wm H
 2165 Vacant
 2167 McIntosh Kenneth S GLA-3035

DELAWARE—From 1 south of 1200 Madison av north
 4555 Albrecht Esther V Mrs @ CY8-6970
 4557 Harvey R Chandler CY7-2164
 4558 Book William Mrs @ CY5-3819
 4559 Werner Harry E CY8-5986
 4572 Maracin Mark W @ CY8-7511
 4576 Mackowsky Gertrude M Mrs @ CY5-5394
 4580 Elam Joan M Mrs CY8-5309
 4581 Billman Edna M Mrs @ CY5-4870
 4581 1/2 Shields Lenore C Mrs CY5-3945
 4583 Stark Olin
 4585 Jones Clifford E @ CY6-0505
 4589 Rau Henry @ CY5-2460
Madison av intersects
 4608 Santoro Frank H @ CY5-8587
 4620 Adams Wm H @ CY5-2528

DELBARTON—From Glacier av northeast, 1 east of Seaman
 6305 Tyler Lloyd D @ JU2-4784
 6336 Fitzpatrick Curtis M @
 6346 Vacant
 6355 Willard Grant @ JU2-3334
 6356 Sims Roy E @ JU2-8096
 6366 Guglielmetti Fred H @ JU3-7501
 6367 Betourens Richd A @
 6404 McDowell Wm A @ JU3-1681
 6405 Betcher Harold R @ JU3-7114
 6422 Losey Willard J @
 6423 Lloyd Jas M @ JU3-2620
 6440 Riber Donald N JU2-0282
 6441 Nething Harold E @ JU3-3638
 6459 Kroon Walter L @ JU3-2138
 6460 Vacant
 6473 Henry Marshall @ JU3-3187
 6474 Hoover Wm S @ JU2-9761
 6485 Appley Geo W @ JU3-1856
 6495 Yannaccone Edw J @ JU2-6444

Orcutt av intersects
 6501 Koc Jos P @ JU2-9428
 6504 Brewer Jas J jr @ JU2-9030
 6508 Huff Howard R jr @ JO3-3221
 6517 Fitzsimmons Kenneth J @ JU3-7573
 6518 Hammer Ray @ JU2-0700
 6525 Ruiz Emil @ JU3-0421
 6526 Jefferis Fredk F @ JU2-0845
 6533 Doyle Elmo @ JU3-0081
 6534 Fitzgerald S Dean @ JU3-0149
 6536 Allied Gardens Ch of Christ JU2-6563
 6541 Berger Keith V @ JU3-3803
 6544 Deardoff Noel C @ JU3-2539
 6549 Greiner Howard @ JU3-0787
 6554 Vonscoyk Erie D @ JU3-0815
 6557 Avey Phillip H @ JU2-9565
 6564 Hurtle Thos @ JU3-0584
 6565 Bergstrom Berton E @ JU3-0920
 6570 Barton Geo W @ JU3-1022
 6571 Nobbs Fredk J @ JU3-0972
 6578 Hersey Gordon R @ JU3-6392
 6577 Dabbs Dudley C @ JU3-1420
 6584 Pta'k John A @ JU3-1526
 6585 Austin Billy E @ JU3-6540
 6590 Sherman Russell A @ JU3-1673
 6591 Valents Chas R @ JU3-7830
 6596 Scarafone Romeo @ JU2-6074

Zion av intersects
 6602 Rogers Elbert C @ JU3-3721
 6610 Dale Aug G @ JU3-3000
 6611 Zimmerman Francis H @
 6618 Stringer Thos H @ JU3-1914
 6619 Bronsema Wm JU2-6508
 6626 Keller Warren G @ JU3-2812
 6629 Sorensen Jos J @ JU3-2723
 6636 Kelley Wesley W @
 6645 Lingard Ivan C @ JU2-4885
 6646 Wright Oren M @ JU3-3537
 6656 McCrerey Gerald @ JU3-2601
 6665 Dougherty Mack @ JU3-0031
 6666 Lowe Wm L @ JU3-7200
 6675 Peterson Robt O @ JU2-2559
 6677 Smith Bill J @ JU2-4614
 6686 Terrana Pete @ JU3-5097
 6696 Shelton Jack W @ JU2-9130
 6701 Olson Bud @

DEL CERRO BLVD—From Rockhurst dr east, north of Alvarado Freeway
 5501 Stewart Marvin @
 5570 Cotton Ira G @
 5796 Lewis Jackson T

5901 Orth Rodney D @ JU3-3405
 5915 Roton Chas E @ JU2-0711
 5928 Batten Hugh N @
 5928 Breitbard Elford B @ JU2-5675
 5942 Jacobs Ralph @ JU2-8253
 5943 Lawrence Richd @ JU2-2675
 5956 Vacant
 5970 Thompson Maria C Mrs @ JU3-6725
 5971 Shewalter John W @ JU2-1621
 5982 Vacant
 5983 Zlotoff Robt R @ JU3-4350
 5995 Steinback Frank @ JU2-9000
 6003 Belt Elmer B @ JU3-6740
 6006 Gillette Maurice @ JU3-7339
 6020 Hospodka Bessie Mrs @ JU3-5595
 6034 Pieri's Distr Co food brokers JU3-0070
 Pieri Vincent P @
 6048 Strand Bert @ JU3-6601
 6053 Under Construction
 6060 King Robt R @
 6072 Evans Donald S @ JU3-2491
 6084 Sandu John @
 6095 Under Construction
 6096 Paul Clyde D JU3-4510
 6101 Wallace Thos W @ JU3-3446
 6102 Bruggeman Herbert @ JU2-7871
 6110 Cutler Melvin @ JU3-5843
 6111 Tully John W jr @ JU3-7852
 6118 Bracht Urban E @ JU2-8729
 6119 Gauthier Donald D @ JU3-0509
 6126 Schuler Geo A @ JU2-1280
 6127 Schlesinger Geo @ JU3-0427
 6134 Boylan Robt G @ JU2-0596
 6135 Allen Clarence H @ JU2-0146
 6142 Hartzog Harry E @ JU2-1246
 6143 Kahn Doyle A @ JU2-0050
 6151 Caparalis Geo @ JU3-5776
 6154 Gill David D @ JU3-2903
 6161 Mickelson Ralph A @ JU2-7115
 6166 Winthroub M Wm @ JU3-2106
 6171 Haynes Carl @ JU3-4137
 6181 Downs Milton A @ pntn contr JU2-8646

6186 Anderson Jas F @ JU2-6442
 6191 Mullins Robt B @ JU3-5505
 6201 Duffy Ben J @ JU2-1015
 6202 Wetherill Wm H @ JU3-0208
 6209 Jagodinski Harold F @ JU3-0106
 6217 Massa Louis @ JU3-7024
 6225 Berrey Gervais L @ JU3-3202
 6230 Hearst Phoebe Sch JU3-3814
 6233 Jones J Paul jr @ JU3-8215
 6241 Strong Chas P @ JU3-3469
 6249 Hartnack Carl E @ JU3-0534
 6257 Emerson Donald F @ JU3-6922
 6282 Roberts John M @ JU3-4283
 6301 DelCerro Serv gas sta JU3-1122
 6313 Speedee Mart gro JU2-9811
 6349 New Bell Realty JU3-0501
 6351 Del Cerro Beauty Salon JU3-7337
 6353 DelCerro Barber Shop JU3-6031
 6355 Grosskreuz Hans dentist JU3-7970

6357 Vacant
 6359 Vacant
 6405 Horch Berniss R @ JU3-2575
 6414 Caldwell Edgar @ JU2-7862
 6415 Bell Norman E @ JU2-2965
 6424 Hawke Harry C @ JU3-1015
 6434 Conrad Byard F @ JU2-6873
 6435 Galbraith Wm H @ JU3-0826
 6444 Abbott Perry L @ JU3-1156
 6454 Martin Billy F @ JU3-5205
 6455 Condon Thos J @ JU2-6671
 6464 McKearly Mae Mrs @ JU3-0854
 6474 Baker L E @ JU2-4361
 6484 Ritchey Saml D @ JU3-1210
 6494 Broadbent Ebert B @ JU2-1190
 6495 Ashfield Harry V @ JU2-5681

Meredith av intersects
 6502 Stephens Geraldine G Mrs @ JU3-2346
 6512 Hamner Clinton E @ JU3-1748
 6515 Marek Walter A @ JU2-3379
 6522 New Warren C @ JU2-0688
 6525 Matranga Jos L @ JU3-0052
 6532 Anderson Hervey J @ JU2-6247
 Anderson Saml @ JU2-6247
 6535 Safford Chas D @ JU2-3462
 6542 Griffith Robt W @ JU3-4563
 6545 Johnson Dan @ JU3-4326
 6552 Draper Gary L @ JU2-9400
 6555 Huckstadt Otto C @ JU2-3680
 6562 Brewton Roy R @ JU2-1264
 6565 Butler Henry L @ JU3-5367

Ashland av intersects
 6601 Marvis Theo E @ HO3-5996
 6602 Lambert Edw E

FIELD ST 1961

FERN—Contd

1830 Apartments
1 Vacant
2 Vacant
3 Lappin Clara Mrs BE4-4714
4 Vacant
Street continued
1833 Brooks Chas C @ BE4-5421
1840 Apartments
1 Cavey Mary E Mrs BE9-3280
2 Tritt Virginia A Mrs BE2-1679
3 Vacant
4 Rodenbach Eliz H Mrs
Street continued
1845 Gran Gordon H @ BE2-0903
Fir intersects
1909 Reiselman Jeannie Mrs BE4-0951
1910 Trusty Paul W BE4-4260
1911 Bradshaw Al B
1912 Robinette Walter H BE4-4751
1914 Katz Wilbert B @ BE4-1538
1914 1/2 Melzer Richd B
1915 Little Richd G
1916 Christmas Robt L
1917 Calvin Christopher BE2-1593
1917 1/2 Norris Claire BE9-8285
1919 Mallory Jack C BE3-1400
1920 Elgasser Hattie W Mrs @ BE2-8265
Elgasser Chas F jr telev repr
BE2-8265
1925 Vacant
1926 Lewis David H BE4-3044
1927 Miller Virgil BE3-6901
1929 Vacant
1931 Ray Cecil BE2-1716
1933 McCarley Thos L BE3-1614
1935 Cawthorne Wm J BE2-8772
1936 Herndon Wm H @
1937 Woolery Bertha L Mrs BE9-3660
1939 Boutch Amalie Mrs BE2-8328
1941 Riviera Sheila Mrs
1946 Handee Laundromat BE2-9806
1949 Colby Allen Chevron Serv gas sta
BE9-9949

Grape intersects

2001 Hunsaker Service gas sta BE9-4686
2012 Vigil Alfonso BE3-7817
2024 Glenn Richd J
2026 Barnett Fleetes E
2036 Vacant
2038 Grimm Ruth D Mrs @ BE9-5410

Hawthorn intersects

2114 Vacant
2116 Lonzway Gerald R AT4-7251
2121 Espinoza Guillermo AT4-1303
2125 Espinoza Richd
2130 Phillips Wm E @ AT2-0897
2134 Holman James E
2134 1/2 Austin Dick @ AT2-7134
2135 McMorris Paul AT1-4721
2145 Miller Clifford
2201 Wrede E W & Sons uphol AT4-5857

Ivy intersects

2204 Snippy's Bar tavern AT4-9515
2205 Cottage Bakery AT4-2331
2209 Hildy's Drapery Shop
2219 Vacant
2219 1/2 Vacant
2227 Fern Street Beauty Shop AT4-3456
Morell Sylvia @ AT4-6764
2235 Hayden Francis J @ AT1-5313
2236 Ray's Bonnie Bell Bar AT4-9672

Juniper intersects

FERN GLEN (LaJolla)—From west of 7100
LaJolla blvd east
Neptune intersects
203 Behling Bernice R Mrs GL4-0531
205 Robertson Lawrence V GL9-1588
225 Bailey Esther C Mrs GL4-2943
227 Klotter Geo E @ GL4-3890
Vista Del Mar av intersects
305 Garretson Cathleen M Mrs GL4-3290
307 Abbot Alice L Mrs GL4-3222
321 Parsons Itchd C @ GL4-3987
324 McNaught Margt W Mrs @ GL4-2798
336 Cole Louise G Mrs @ GL4-1547
341 Cotton John P @ GL4-3236
343 Sands Robt A @ GL4-1024
346 Douglas Mable E Mrs @ GL4-4407
350 Carlson Thea L @ GL4-4686
351 Vacant
360 Blackburn Maurice @ GL4-0803
361 Clark Jas C @ GL4-6351
369 Wyatt Jas L @ GL4-4539
Monte Vista av intersects
410 Vacant

Olivet av intersects

LaJolla blvd intersects
519 Vaughn Elsa L Mrs GL4-5509
521 Clark B Arth @ GL9-5604
522 Adair Betty Mrs @ GL4-5521
527 Guthman Adele B Mrs GL4-3706
329 Johns Flora Mrs @
530 North Nance F Mrs GL9-2710
535 Justice Pearl N Mrs @ GL9-2750
537 Crosby Charlotte C Mrs GL4-6563
537 1/2 Justice Warren E GL4-6512
538 Vacant
544 DeAdlersheim Laurence GL4-4419
545 Dodson Geo W @ GL4-5318
546 Mitchell Marie Mrs
551 Vacant
551 1/2 Sunstrom Frances Mrs GL4-4875
552 Jespersen Hannah Mrs @ GL4-6439
553 Traylor Winston R @ GL4-5854
554 Jespersen Harvey H @
560 Vacant
561 Olson Elmer R @ GL4-6541
563 Schulman Herbert M GL9-3542
605 Geyer Eva N Mrs @ GL4-6333
606 Nerini Boris J @ GL4-5768
609 Sanks Marye D
611 Clarke Robt D jr GL9-2157
613 Vacant
614 Gooderham John W @ GL4-6857
617 Vacant
rear Vacant
619 Watkins H Norman GL4-0621
620 Calmer Florence B Mrs @ GL4-6245
625 Villigran Carlotta GL4-4958
627 Hansen Arth W @ GL4-5400
630 Jimison Frank L @ GL4-2059
633 Nieman Harvey W GL4-7758
635 Morgan Blanche C Mrs @ GL4-1165
638 Welti A Carl GL4-4884
643 Houston Alice S Mrs @ GL4-8008
646 Halloran Mary J Mrs GL4-0635
Draper av intersects
704 Ellis L Elton jr @ GL4-4778
711 Marquardt Gurina Mrs GL4-8991
Sprang Zeida Mrs GL4-0652
722 Butler Frank T @ GL4-6757
Conry Cath
723 Inglis May V Mrs @ GL4-2048
725 Nordback John H GL4-1188
736 Stepanek Edw G @ GL4-0868

FIEGER—From 1 block south of 5400

Hanna north, 1 west of 55th
2101 Wilkerson Marion R @ CO4-8762
2104 Boyer Norman J jr @ CO4-6553
2105 Grabowski John M @ CO4-5503
2108 VanCleave Dale F @
2110 Schoenthal Emmett C @ CO4-7169
2115 Inabinett Saml L @ CO2-8401
2116 Pearson Arth P @ CO4-3695
2118 Northern Jack C @ CO4-5315
Hanna intersects
2122 Strophe Edw P @
2123 Smith Maurice F @ CO4-7982
2126 Weiland John H @ CO4-5652
2134 Endicott John E @ CO4-7346
2135 Wylie Harry L @ CO4-5692
2140 Maxwell Frank L @ CO4-2740
2141 Terrill Harold G @ CO4-5618
2146 Sappington Ina Mrs
2147 Scott Robt C @ CO4-8772
2152 Whalen Arth J @
2153 Jeanguenat Albert C @ CO4-2335
2158 Nesbit Jayne C Mrs @ CO2-2970
2159 Miles Kenneth M @ CO4-6980
2165 Brush Earl L @
2171 Casciola Geo @ CO4-5644

FIELD—From 3700 Morena blvd east

4414 Ames Soila Mrs @ BR6-1442
4850 Ward Donald D @ BR6-4902
4851 Kinney Margt E Mrs @ BR6-3788
Hunt Margt H Mrs @
4860 Vacant
4861 Kenney Judson B @ BR6-2610
4870 Breese Ray E @ BR6-4072
4902 Braman Wm H BR6-3973
4902 1/2 Pinneo Jack BR6-0978
4904 Vacant
4904 1/2 Arden Eleanor
4906 Vacant
4906 1/2 Sheperd David C BR6-4571
4908 Dominitis Thos A BR6-4765
4908 1/2 Lawrence Roberta R BR6-5049
4910 Johnson Florence I Mrs BR6-4840
4910 1/2 Gaw Herbert N BR6-4398
4912 Hill Ross L BR6-2413

4912 1/2 Scott Garnold S BR6-3152
4914 Seiffusatti Margt B Mrs BR6-3041
4914 1/2 McMicken Saml H BR6-5119
4918 Lindberg Gustav A BR6-4336
4918 1/2 Asherman Mary H BR6-1918
4920 Velie Barbara
4920 1/2 Vacant
4922 Prichard Joseph W BR6-3717
4922 1/2 Vacant
4924 Vacant
4924 1/2 Moore John A BR6-5963
4926 McAnearny Chas E BR6-5006
4926 1/2 Ainsworth Ronald G BR6-0694
4928 Crosier Dorothy
4928 1/2 Cannon Clay M BR6-0996
4930 Vacant
4930 1/2 Horrning Hazel Mrs
4932 Vacant
4932 1/2 Preiss Fredk A BR6-3424
4934 Vacant
4934 1/2 Gardner Lenore Mrs BR6-5291
4935 Keist F Keith BR6-5482
4935 1/2 Rucktos Ralph H BR6-0205
4938 Vacant
4938 1/2 Vacant
4960 Buffat Marjorie J Mrs BR6-3888
4960 1/2 Brown Willard S BR6-0508
4962 Ziober Chas
4962 1/2 McDonald Angus BR6-0421
4964 Radd Herbert BR6-5981
4964 1/2 Stafford Ben BR6-2390
4966 Ivory John BR6-3228
4966 1/2 Vacant
4972 Wade Thelma BR6-2951
4972 1/2 Vacant
4974 Grebe Elmer E BR6-5889
4974 1/2 Sowder Glenn H BR6-4205
4975 Isper Edw A BR6-1851
4976 1/2 Vacant
4978 Krajnyak Vincent BR6-5567
4978 1/2 Ashenfeiter Howard L
4980 Hickman Besse F Mrs BR6-1094
4980 1/2 Vacant
4982 Vacant
4982 1/2 Gilbert Donald C mining eng
BR6-5870
4984 Blomquist Rune
4986 Dunn Gordon B BR6-2260
4988 Shushan Lawrence BR6-5866
4990 Fairhurst Geo F BR6-4316
5002 Billen John R BR6-2608

5002 1/2 Vacant
5004 Buben Geo BR6-5241
5004 1/2 Kuchaturoff Harry
5006 Vacant
5006 1/2 Pound Maraine W Mrs
5008 Vacant
5008 1/2 Phillips Edw A BR6-5321
5010 Mazur Wm E BR6-3657
5010 1/2 Vacant
5012 Hatzenbuehler Richd
5012 1/2 Vacant
5014 Schroeder Paul F BR6-2458
5014 1/4 Vacant
5014 3/4 Kirwan Donald W BR6-0272
5018 Hulsey Royce G BR6-5286
5018 1/2 Vacant
5020 Whitman Curtis J BR6-5835
5020 1/2 Hadley Kenneth
5022 Vacant
5022 1/2 Gay Archibald BR6-4214
5024 Palmara Anthony BR6-1389
5024 1/2 McQueary Frank B BR6-5220
5026 Vacant
5026 1/2 Lindsay John A BR6-1821
5028 Kelley Chas H BR6-1834
5028 1/2 Ferguson Arlie
5030 Moore Jack
5030 1/4 Anfossi Joseph L BR6-5995
5081 Norman Loren L @ BR6-5978

FIELD CT—From Field northwest, 1 west of Fairfield

2901 Vacant
2911 Medina John F jr @ BR6-5157
2912 Brauer Frank J @ BR6-5106
2922 Getb Buall H @ BR6-5430
Marsh John H @ BR6-4526

FIGUEROA BLVD—From Grand av north-west, 1 west of Pacific hwy

2603 Plunkett Robt W @ BR3-2482
2610 Hanson Rodney D BR4-6110
2611 Gourelly Robt J BR3-8079
2612 Raffelson Olga H BR4-0865
2613 Reed Sylvia Mrs @ BR4-4310
2614 Rosen Obed A BR3-6459

BURGENER BLVD 1952

TEL. MAIN 3619

ESTABLISHED 1912

1527 1st AVE.

BURGENER BLVD (Clairemont)—

Contd

- 2519 Vacant
2522 Bouchard R H
2525 McLaughlin F C
2528 Badstubner H W
2531 Paluso Frank
2534 Martin W H
2537 Handley A B
2540 Vacant
2543 Snowden H S
2546 Gavin P E
2549 Vacant
2552 Vacant
2557 Bourke T E jr
2558 Vacant
2563 Duffy J E jr
2564 Jeske J J
2569 Vacant
2570 Bench R K
2573 Edelman M J
2574 Morgan S W
2577 Mason J H
2582 Connelly J C
2589 Heard L A
2601 Wilson R G
2652 Rosso R A
2659 Calle A T
2660 Bryant M T Mrs
2667 Isenberg J L
2668 Smith R C
2675 McKee R W
2676 Hippe LeRoy
2683 Kingsbury S J jr
2684 Combes J W
2689 Owen C P
2690 Smits C J
2703 Mitchell M E jr
2704 Russ W T
2711 Crandall R I
2712 Basnett L W
2719 Wroblewski E W
2720 Jarvis Phillip
2727 Beck J L
2728 Montri R A
2735 Thomson V R
2736 Willis W D
2743 Roth A C
2744 Ruffin G C
2751 Massey J L
2752 Walter R S
2759 Martin L E
2760 Effinger H N
2767 Greene J R
2788 Onstad R C
2803 Maxwell L G
2804 Simonson H L
2811 Kapter A J
2812 Slater C W
2819 Kidwell W W
2820 True W L
2827 Smith C L
2828 Dixon Harold
2835 Drolet L C
2836 Whipple J L
2844 Eddy Geo jr
2845 VanPelt W D
2852 McIntosh Hugh jr
2853 McCunney S jr
2860 Hacker A E
2861 Zorn G G
2868 Lecklider R P
2869 Lansville Anthony
2874 West A W
2877 Eccles R E

BURIAN (Encanto) — East from 1400 60th

- 6025 Cole H T
6039 Vaughan Hugh

BURLINGAME DRIVE—East from 2650 30th

- 3075 Sissons G M
3085 Hays M A Mrs

BURNHAM PLACE (Kensington Park)—East from 4560 VanDyke av

- 3144 Medina Frank

BURNS COURT—North from 3959 National av

- 902 Miranda M M
911 Miranda M L
911 1/2 Vacant
919 Manseau J D
931 Bearden Vernon
933 Rogers A R Mrs
937 Brown B A

BURROUGHS (Linda Vista) —

Southeast from Ulric, I e of Westinghouse

- 1905 Gaughen D R
1907 Stuart J A
1925 Sellers W D
1930 Greiner J K
1935 Mulligan C T
1945 Glover D E
1952 Greeley E P
1955 Winebrenner P D
1965 Ruchart J C
2003 Reed C L
2004 Owens Clifford
2006 Thurman W J
2015 Shook C G
2018 Koeppe P D
2020 Cowan R S
2023 McClish W T
2032 Jordan David
2033 Grauger R A
2042 Hale R E jr
2043 Anderson W A
2053 Brown T H
2065 Waldon P P
2084 Jensen H P
2086 Haffey E W
2087 Carrizosa R A
2088 Campbell D J
2089 Mussen G C
2090 Call Richd
2092 Conley M J
2093 Hernandez Jos
2094 Gentle R J
2095 Bishop E K
2103 Paul W F
2104 Hook J S
2105 Sweat W H
2106 Tinneman H F
2107 Lester J V
2108 Behlman Herman
2109 Felice Albert
2110 Repaci Paul
2114 Newlon G W
2116 Vaughn J D
2118 Flower J W
2120 Trigs J L
2121 Wright C R jr
2123 Gussa A A
2124 Posthumus H J
2125 Ricciardi M J
2126 Sargent F D
2127 Edwards L W Mrs
2128 Ortedahh N L
2130 Roehrs H W
2137 Madsen N T
2138 Barnes R C
2139 Boyd Dempster A
2140 Bohler R G
2141 Sullivan M L
2142 Robertson Clarence
2143 Vacant
2144 Hays Ollie
2148 Hofkins A P
2150 Straguso Jos
2152 Stevens E C
2154 Nikodym E C
2159 Lucido W H
2160 Giamanco Frank
2161 Smith J C
2162 Herndon J D
2163 Leong H M
2164 David R G
2165 Crego G A
2168 Tucker C R
2172 Bradley J D
2173 Treat J F
2174 Chapman R W
2175 Brocklehurst R S
2176 Harrison H L
2178 Delano David
2179 Carter W W
2180 Bane R C
2181 Lawson R H
2182 Macomber L C
2201 Clark C C
2203 Whitely F L
2204 Underation J C
2205 Young O S
2206 Dodd W F
2207 Leon Francisco
2208 Lewis H G
2210 Priddy G F
2212 Doyle G C Mrs
2214 Lohre H M
2217 Herberg D T
2219 Vacant
2221 Medlock A B
2225 Brunner A L
2231 Matheny W W
2233 Rime J H jr
2234 Freeman Austin
2236 Findley J M
2238 Presley O N
2240 Colclasure L G

BURTON (Linda Vista) — South

from a point midway bet Comstock and Tait s to Elmore, I e of Linda Vista rd

- 1402 Strange Ben
1410 Weber Vernon
1416 Goodman E B
1424 Wainscott Richd
1429 Robinson F S
1432 Ratcliffe C F
1439 Hill L F
1440 Garten G S Mrs
1449 Cole E W
1450 McCombs H J
1458 Welti A C jr
1459 Babb G G
1468 Rising M S Mrs
1469 Dziedzic Jos
1471 Green A A
1478 Marquez A O
1479 Moreno Gilbert
1488 Gray C T
1489 Cress W D
1490 Bridwell R H
1502 Schwend C W
1503 Hamlin R L
1512 Beavers D D
1515 Jaggar A E Mrs
1517 Welshaus C R
1522 Jennings F W
1529 Cooper E R
1530 Rulz R E
1531 Howard G D
1538 Cawey Lyle jr
1539 Long R H
1549 Flores N W
1550 Higgins C D
1552 Johns G F
1558 Liebig C W
1559 Millfin H M
1568 Hodge H C
1569 Costello K P
1578 Juvrud H R
1581 Ruotola A W
1583 Mussen C A
1588 McAfee G W
1604 Becker A J
1609 Imdeke S H
1611 Kuentzel P L
1614 Moore C A
1625 Sneed F G jr
1626 Trout D D
1628 Dunlap J A
1641 McNaughton S W
1642 Krieger A F
1644 Buchanan B L
1652 Thomas L A
1662 Hankins Archie
1663 Durkin B J
1672 McLeod C S
1703 Seymour J E
1704 Tomlin O E
1706 Johanssen O L
1722 Brewer D G
1724 Weir M G
1725 Simpson W C
1734 Tynes C V
1745 Caldwell S D
1746 Patterson Leroy
1754 Davis F E
1765 Elides R C
1768 Orr G E
1769 Emore Ralph
1802 Bennett J E
1803 Bergland J E
1804 Duke D D
1810 Richards Harold
1812 Eubank M E
1815 Hendricks W D
1818 Phillips H M Mrs
1825 Straub A E
1826 Bajema Adrian
1828 Williams F T
1834 Weaver K E
1842 Melton C T
1852 Jennings A L
1862 Sanchez L A
1872 Tozer K M
1882 Moran A C
1892 Russell T M
1902 Allen V H
1912 Vermillion D S
1922 Williamson H W
1931 Terrell V D
1932 Dolsel Louis
1934 Trotter O P
1942 Oberle J A
1945 Harouff M H
1952 Swisher C P
1961 Clarke G M
1962 Frey B F
1963 Rogers W F
1971 Yturraide R F
1972 Keyes W G
1974 Gwin F J
1981 Press U L
1982 Wells J W
1983 Press Kath Mrs
1984 Minter R E

BURTON (Linda Vista)—Contd

2028 Whitton Edmund

- 2030 Scarborough W E
2032 Strickland J C
2034 Poston Roy
2041 Ramsey F M
2042 Welch H E
2043 Jett J J
2044 Ames E R
2045 Cooper D C
2047 Tucker E F
2049 Neve W W
2051 Lindquist R E
2052 Anderson A A
2054 Allen R W
2061 Moore H L
2062 Carlisle H D
2063 Montoya P C
2064 Frakes R S
2065 Boden Faye
2066 Henry R J
2067 Lundmark G H
2068 Bogard T H
2069 Moore E L
2071 Maldonado Mary Mrs
2072 Lawson R B
2074 Johnston M M
2076 Hastings H B
2078 Smith F E
2082 Moons W J
2084 Cottingham J W
2085 Knetter Warren
2086 Cullen F C
2087 Jackson R R Mrs
2088 Harger R E Mrs
2089 Harter J D
2091 Wilson C H
2093 Brooks Grace Mrs
2094 Orocco A R
2095 Singleton C W
2096 Keough J B
2098 Shoen W E
2098 Burton (Old Town)—Northwest from Connors, I n of LaJolla Ry
BUSH—West from 3800 Eagle
716 Meical P N
718 Baylor A C
721 Thompson J D jr
728 Brammer D F
728 1/2 Wheeler D W jr
733 Gibson W D
734 Craven R D
736 Gearflow H C
803 Randolph M S Mrs
803 1/2 Boston Lorraine Mrs
806 Gutowski S E
809 Encines R O
810 Encinas I R
816 Murray G F
817 Sabelle Frank
825 Smith J P
Goldfinch intersects
902 Knighton E J Mrs
904 Bradshaw G S Mrs
912 Kershaw J H
917 Carroll P E
920 Pucelo Pete
921 Hendlin A R
941 Hard H B Rev
Hawk intersects
1002 Straus S M
1003 Shaw H L
1005 Clark R E
1011 Ball F D
1012 Haroldson H M
1016 Isacksen L C
1026 Lindsay M C Mrs
1036 Chatterley A C
Ibis intersects
1104 Massa E L
1112 Lewis Clara Mrs
1120 Escher F E
1132 Lynn G I
1135 Yost E R
1136 Earner A C
1148 Gessler H L
Pioneer pl intersects
1204 James R B
1210 Horning C E
1216 MacLennan Evan
1224 Pohl L C
1232 O'Brien Genevieve Mrs
1233 Howard Eliz Mrs
1238 Melanson J L
Dana pl intersects
1306 Sheffield M V
1314 Jorgensen M C
1318 Wesselhoff R E
1320 Larsen A R
1331 Harner W D
1332 Murrell L H
1336 France Frances M
Lark intersects
1404 Faran Fred

DEERPARK DR 1952

DATE—Contd
937 Hillkowitz P G, M 9733
938 BHT 1 Y
941 Hare W H, F 9-7366
943 Cory G L, F 3502
945 Leininger Isabel, M 9917
947 Zock W L, F 1790
949 McPherrin M L @ M 8042
Balboa Park (not open to 28th)
28th intersects
2866 Holloway F B @ F 3581
2869 Vacant
29th intersects
2904 Glasford Glenn @ F 0553
2914 Finch Louise @ F 9-8610
Dale intersects
2940 Kochberg J A Mrs T 1-1507
2964 Pegues C W Jr @ F 2350
2968 Rupert R D @ F 2350
30th intersects
3009 Cook Mae Mrs F 0732
3015 Robbins John
3020 Pierce E N @ F 9-1774
3024 Bollinger H O, F 5624
3025 Sosa Victor
3026 Swanson K M, F 1532
3028 Creel W A @ F 9-9410
3031 Carter's Motor Clinic M 5776
Fern & Date Serv M 5776
Fern intersects
Grove intersects
Edgemont intersects
32d intersects
Bancroft intersects
3218 Todack F N @ M 8-1071
3262 Swallow C Z @ F 6754
3265 Massey L F Mrs @ F 1038
3269 Mullen H S Mrs @ F 9-3154
3277 Southwick J W @ M 9669
33d intersects
3311 Marshall O D @ F 9-1056
3351 Bird E L @ F 9-8839
3421 Poquette W R @ M 4-7225
3427 Carr R L @ M 4-5128
3428 Ferris F R, M 4-3991
3433 Wilson B F @ M 4-7085
3434 Walters W W @ M 4-6903
3439 Wall Wm O M 4-5709
3445 Hood E F @ M 4-1977
3451 Caldarella Antonio @ M 4-3923
3456 Seaman T H @ M 4-8614
3457 McDougle E O @ M 4-6645
3463 Bass C J @ M 4-5902
3464 Schroeder M O @ M 4-5566
3469 Camp J H @ M 4-7244
DATE W—West from 1700 1st av
126 Archer Earl
Emnides John
Kelley V L
Kiser T H
Mooney D T
McNees Marcella Mrs, F 4689
Front intersects
140 Morrison G N, F 9-8322
White C C, M 8-1018
Hanson Emma Mrs
Parker M D, F 2436
223 Mallman Evelyn Mrs
225 Carney M J, M 1081
227 Scott D C
223 Causarano Antonio @ M 9007
235 Gingras J M
DeMatti L R, F 3619
Union intersects
322 Cruz J M, F 0984
329 Callas T P @
330 Tierce H L @ M 8-2570
335 Sardo Bartolo @
340 Sheffield Platers F 3327
343 McHenry Fred @
State intersects
412 Charles G S, M 2919
414 Jones W R, F 1438
416 Martin Vernon
418 Roberts B L
438 Monterey Apartments
Davis Alvin
Gisclon P L
Kennedy J R
Kenney J W
Lang R J, M 8-1804
Walker J L
Columbiana intersects
506 Rohde Edw Co plmb contr F 7634
514 Tripoli F N
519 Giacalone Giuseppe, F 9-2085
520 Asaro John, F 5955
522 Giacalone P V, F 9-7108
India intersects
600a Tarantino J B
600b Bernardini Tony @ F 1474
602 Sofia V J
608 Bernardini N T, M 3240
630 Balestrieri Michel @ M 5516
Kettner blvd intersects
California intersects
DATE PLACE—East 1/2 block from end of Date, 2 n of Federal
4044 Pay Lew, H 8-6469
DAVID (Linda Vista) — South from Uric to Kramer, 3 east of Linda Vista rd
1807 Butcher W D, W 7-1035
1811 Dykstra C W, W 7-1879
1817 Myatt R C Jr, W 7-0483
1824 Stabile A R, W 7-2651

1826 Harrison M V, W 7-3894
1834 Gordon W W, W 2375
1835 Thach R B, W 7-2134
1836 Brill D L, W 7-0701
1837 Lund J B Mrs
1845 Ramsey Lylith, W 7-0282
1846 Bosler A T, W 7-4123
1846 Payton G M Jr
1854 Steele Rita, W 7-0390
1855 Morgan M A Mrs, W 7-2937
1870 Hegwood N D, W 7-3965
1871 Fuller Geo, W 7-3985
1883 Killebrew V M Mrs, W 7-2427
1883 Todd J S, W 7-2584
1902 Salyer R S
1903 James Worthy J
1905 McFarland C C, W 7-2386
1912 Vance Blain A, W 7-0389
1919 Howard C B
1921 Oppeltz J N, W 7-0111
1922 Rutsen Frank
1924 Souza Jay, W 7-0415
1932 Eustad S W, W 7-2481
1933 Vacant
1934 Nelson M G, W 7-2318
1935 Daniels F R, W 7-2842
1942 Widener R W, W 7-0956
1944 Autore J J, W 7-0097
DAVIS (Old Town) — Northwest from 3000 Wallace
2816 Souza Edw F
2818 Duncan S A, B 9858
2820 Mahaffey Julia Mrs
2822 Stephens A L, B 2-2480
2924 Gomes Paul, B 7126
2826 Everett W W, B 7970
2828 Marquez John
2830 Hernandez M T, B 5823
2832 Rankin E C
2834 Grizzard Aline Mrs
2836 McGough Lavel
2838 Sloan W R, B 3287
2840 Weatherford Hugh
2842 Gatewood Clinton D
2844 Steen L W
2846 Victor J E
2910 Kendall C M, B 2-2580
2912 O'Connor Leo, B 1539
2914 Carroll J B, B 0081
2916 Herbstreit E R, B 0324
2918 Gladden R L
2920 Cruz M M
2922 Phillips O W
DAWES (Pacific Beach) — North from 1100 Pacific av
4207 Hammack F J @ H 8-4504
4215 Kirst W J @ H 8-9146
4223 Ryan J R, H 8-0411
4227 Freitas Manuel
Read av intersects
4273 Varney L E, H 8-6012
Thomas intersects
4275 Vacant
4310 Larson V H
4312 DiCosmo R H
4316 Trice E W Jr H 8-0079
4318 Nabors O E
Read intersects
4528 Waibel C M Mrs, H 8-9616
4534 Dahlstrom E J, H 8-3709
4540 Cox P P, H 8-3029
Felspar intersects
4611 Stone W H @ H 8-2933
4652 deChaverri Julia Mrs
4660 Butts Ada Mrs
4664 Butt W C, H 8-6618
4672 Olson C E @ H 8-9056
4676 Ambrose F X, H 8-1029
4682 Schmitz Margt
4685 MacArthur R B @ H 8-8642
4688 Vacant
Diamond intersects
Emerald intersects
4718 Fowler E D @ H 8-7952
4758 Berner L D Jr H 8-1231
4760 Dougal Earl
Missouri intersects
4764 Devany B V Mrs @ H 8-5925
4765 Klein W N @ H 8-8854
4773 Candor W B @ H 8-8291
4776 Cole S O, H 8-6596
4782 Cavanaugh M F @ H 8-4724
4789 Johnson G C @ H 8-5878
Chalcedony intersects
4804 Thyberg B A @ H 8-3503
4876 Morgan R J
4883 Krittenbrink G A @
4886 Stone O C
Beryl intersects
4909 Marsden W J @ H 8-5095
4918 Luenemann V H @ H 8-3249
4926 Beland J, H 8-9745
4974 Gunn Roy @ H 8-0381
4978 Kelling R L @ H 8-2011
4986-88 Vacant
Wilbur intersects
Loring intersects
Opal intersects
5053 Fishero Edw F, H 8-5395
5059 Warren Jene M
5071 Vacant
5076 1/2 Weaver J K, H 8-9565
5086 Kluecker C R @ H 8-6705
Tourmaline intersects
5109 Daughter Rose Mrs
5123 Stevens R M, H 8-2781
5135 Tanaka B M, H 8-4083
5138 Chuckta J C

5159 Derringer M O, H 8-5145
Turquoise intersects
5209 McDowell W B
5215 Kempton J E Jr, H 8-3500
5218 Burt Wallace, H 8-5769
5220 Madill J H, H 8-8845
5232 Hoover G T
5232 Condra Eve, H 8-6558
5245 Engle R A @ H 8-4614
5264 Evers M A Mrs @ H 8-2705
Agate intersects
5275 Wirtz Helen Mrs @ H 8-5359
5279 Snavelly Hallie Mrs @
5284 Sherbondy A W @
Archer intersects
5715 Lawrence Wm Jr H 8-9954
DAWSON AV — North from 5200 Trojan av to Contour blvd
4375 Tanner T L, T 1-8252
4377 Vincent Ralph
4379 Taylor C E, R 6935
4381 Winsell M L, T 1-1268
4385 McCully Marie Mrs, T 7523
4386 Segel R H @ R 3220
El Cajon blvd intersects
4414 Ruzek Jos
4434 Dawson Avenue Christian and Missionary Alliance Ch
4435 Southwick E L, T 9621
4436 Langston R L
4438 Lee J C, F 3-1377
4440 Burkhardt Eliz Mrs, T 7983
4442 McAulliff H C, T 1-6893
4447 Rhodes C S, T 1-6736
4449 Mahaffey Geo
4450 Wilkinson F D @
4451 Walte W E @ T 0367
4452 Snyder E C @ T 4356
4454 Kohlman O H @ H 5961
4455 Salmon L C
4456 Hikel C, T 7504
4457 Graening L W, T 1-6548
4459 Elo R E @ T 6022
4465 Miller H E, R 1674
4466 Yaket T L @ R 6912
4469 Dege Karl @ T 9529
4471 Hansen C A @ R 4501
4472 Rishavy Jos @ T 7586
Monroe intersects
4504 Cardenas R L @ R 4047
4505 Wille J C
4507 Charves D L, T 1-5417
4509 Vacant
4511 Crum J M, R 9284
4514 Robin L S @ R 5314
4522 Anderson F G A, R 6363
4532 Secor H W @ R 6767
4534 Goss Lola M Mrs
4540 Middledsted P E @ R 3832
DAY—North 1/2 block from 5800 Michael
3440 Sullivan P H @
3441 Wilson B L @
DAYTON — North from 5450 El Cajon blvd
4430 Smith J W @ R 5305
4436 Smith E G @ R 2925
4441 Brown T E @ T 6804
4444 Gudmundson Dan bldg contr R 6881
4445 Clegg A E @ R 3323
4450 Price H J @ T 8558
DEAL COURT (Mission Beach) — East and west from Mission blvd, 14 north of Bridge
713 Cook H A @ H 8-6650
714 Glanville E R, H 8-2674
717 Manton D J, H 8-0461
718 Mauer Andrew @
721 Alexander R C
722 Vacant
726 Reid V S, H 8-7248
727 Gray Ruby Mrs
729 Vacant
732 Sears B P @ H 8-2568
Mission blvd intersects
809 Hasty R E @ H 8-3938
810 Turner Wm F
812 Kohler H C @ H 8-3893
814 Mills H C @ H 8-5602
817 Taylor B B, H 8-4169
820 Widen R J @ H 8-2920
821 Davis Mayce Mrs, H 8-3894
DEAUVILLE (Paradise Hills) — See National City Street and Avenue Guide
DE BURN DRIVE—Northwest from Haniman dr, 1 south of Silk pl
5179 Hammett Harold D @ M 4-1748
5180 Cothran H G @ M 4-4807
5183 Stevenson W P @ M 4-3588
5189 Minard L W @ M 5-1745
5190 Saum R E @ M 4-3648
5193 Loback Flynn Jr @ M 4-6155
DECEMBER (North San Diego) — East from I west of 5200 November, 1 east of February
DEERPARK DRIVE (Clairement) — North from July to Field, 1 east of Burgener blvd
2303 Vacant
2309 Vacant

DEERPARK DRIVE (Clairement) — Contd
2310 Jennings M J @
2315 Vacant
2318 Lambam P L @
2321 Pickett A J
2324 Culy G R @
2329 Carlson R D @ W 7-2625
2332 Cooper W H @
2337 Charles W B @
2340 Mellick V G @
2345 McKeever C E Jr @
2346 Vacant
2353 Gore W L
2354 Oliver L E @
2360 Walin D R @
2361 Watson G K @
2366 Elbert F E @ W 7-0002
2367 Vacant
2367 Cameron A E @
2403 Westmoreland Talmadge @
2404 Vacant
2409 Middleton J D @
2410 Vacant
2415 Houghton G J @ W 1458
2416 Dean W F
2421 Haskett W B Jr @
2422 Vacant
2433 Lewallen H L @
2434 Seay G W @
2439 Jackson C W @
2440 Vacant
2441 Johnson Stanley G @
2446 Vacant
2451 Vacant
2452 Vacant
2457 Vacant
2458 Mendeck F C @
2503 Sheela B C @
2504 Vacant
2509 Collins F J @
2510 Vacant
2515 Hildebrand V J
2516 Vacant
2521 Andersen Royden G @
2522 Knapp N G @
2528 Vacant
2533 Vacant
2534 Vacant
2539 Vacant
2540 Rook Francis I @
2545 Vacant
2549 Shockey D N @
2551 Vacant
2552 Crumley T H @
2557 Vacant
2558 Vacant
2603 Gauthier E R @
2604 VanWagner W H @
2611 Luna J M @ W 7-2393
2612 Stacy J W @
2619 Santiago S P
2624 Ashmore W F @
2627 Poole W E @
2628 Ackley C W Rev @ W 7-3871
2635 Voll H Jas
2643 Logan E G @
2644 Bowers R E, W 7-4096
2651 DeBevoise J M @
2652 Euston J F @
2657 Martinko C E @
2660 Gjestfield J B
2663 Cramer C G @
2667 Popma Gene
2668 Warren C E, W 7-3026
2675 Hart P J @
2683 Banks F J @
2684 Thayer M H phys W 7-2603
2689 Meyer H O @ W 7-0607
2703 Vacant
2704 Mueller R S @ W 7-3074
2711 Vacant
2712 Jackson R W @
2719 Jones M D @ W 7-3971
2720 Hanzl G A @
2727 Langley J L @
2728 Denton J C, T 1-7306
2735 Kapalla J C @
2743 Perry Wm @
2744 Karen M T @
2751 Wait G W @
2752 Mollering W H @
2759 Schiele J F @
2760 Wilson J C @ W 7-0182
2767 Green F W @
2768 Rubin H M @
2803 Koldoff R C @
2804 Stachko Geo
2811 Werback W J @
2812 Howlett D R @
2819 Spahr A G @
2820 Stacy E M @
2827 Harris J I @ W 7-3019
2828 Richmond J L @
2835 Chapman R E @ W 7-1833
2843 Wolfigram L H @
2844 Wardle W A @
2851 Johnston E A @
2852 Tomaschke F L @ W 7-1517
2859 Drumwright W E
2860 Davis B B @
DE FREES — North from McCand. Iss blvd 7 west of Vesta
4001 Rice O E
2402 McMurrian R L, F 2785
2403 Klien L C, F 9-2039
2404 Vacant

FIELD ST 1952

CLASSIFIED BUSINESS LISTS IN THIS DIRECTORY IF YOU WOULD FIND WHAT YOU WISH TO BUY



A. F. Glellan Your Mesa Dealer for smobile Buick ALES RVICES 1720 m Ave. ES DEPT. meland -2114 DE DEPT. meland -3253 dy and It Shop 3267 on Ave. meland -5858

FENELON (Roseville) - Northwest from 1 blk s of 1440 Rosecrans... Point Loma Sportfishing Assn B 1626-1613... Hotel Marl In B 3143... Baileys Barber B 3143... Lewis R C restr B 9278... Loma-Tel motel B 3687... Lemple H C B 2-2903... Vacant... Frontiers Bartolo @... Whittson L C... Alves M B Mrs @... Correla Toni, B 0156... Silva M E @... Carlos Salvador @ B 5463... Louist intersects... Luz Antonio @ B 0331... Balelo A G @ B 0245... Reis J F @ B 0100... Dias M L Mrs @ B 5346... Gonsalves J O, B 3203... Souza F J @ B 1172... Vivaldo E B 5587... Coelho J M @ B 1969... Ferreira Julia Mrs @ B 7338... Frank John @... Mamede M @ B 0696... Davis R L @ B 9929... Evergreen intersects... Gonalves Frank @ B 3017... Rosa M A Mrs B 5205... Gomes Manuel, B 7762... DaGraca Jose @ B 4988... Silveira J A @ B 4698... Ribelro M J @ B 5929... DeSilva Prudencio @... Coelho J G @... Neves Alphonse, B 3019... Quain Mary Mrs @ B 3018... Willow intersects... Stuart H H @ B 4635... LaBrincha M S, B 2-1173... Thibierge Edw J @ elec contr B 7296... Ferreira Jose @ B 9765... Cummings D J, B 1739... DaRosa M G, B 4839... Ladd E V @ B 2-3914... Principato Pete, B 7722... Welch J P... Augustine C H @

FERGUS (Encanto) - North from 6150 Akins av... Cogle Elmer... McCray Boss @ M 4-1894... Wood Leo F @ 4-1827... Trotter C L Mrs... Trotter Arth @ M 4-7379... Spleak C B, M 4-3916... Dible Jas... Galagher L P, M 4-1945... Smith C C @ M 4-1742... Flores Rosendo @ M 4-5001... Rolan E A @ M 4-3922... Yeager G W... Severson M T @ M 4-3646... Crawford A C @ M 4-6618... Whitaker Chester @ M 4-3816... Burchard E W, M 4-2002... Spillman L A @ M 4-3787... Laforet J A @ M 4-2695... Mattson L M @ M 4-5135... Bridgwater G A, M 4-4825... Engert A E @... Gerdes J W @... White R K... Vacant... Jacoby Jack... Jefferys Floyd... DeBoid Richd... McCaffrey Eug... Maddux E E... Cousins D C... Stringer Woodrow... Taflil H Mrs @ M 4-4592... Vanstrom J G @ M 4-2982

FERN-North from 3050 A... 1307 Vi-Rose Ceramics, F 9-6743... Kinney Ed Co radio F 9-6743... Woods C J Mrs... Nunn W H, M 8-1066... Monk C L F 9-1492... Thompson M S Mrs @ M 5936... Boerner E W @ F 1825... Rozzelle L Mrs real est M 2567... Rozzelle N F @ M 2567... Weber C E Inc F 9-4499... Huggins Otto @ F 2897... Blondo Angelo, F 9-6730... Brooklyn Heights Baptist Church... Merrey E L Rev M 8-2494... Ash intersects... Oaks G A @... Hoke F O @ F 0007... Harlin J A @ M 2847... Eschenbaugh E J @ F 9-5044... Gill H B @ F 9-4050... Bell Lily... Edwards A L Mrs @ F 9-4482

1422 Faust C R @ F 9-6746... Broyles A W Rev @ M 8-2393... Kirkeley Abner... Harlin J A @ M 2847... Eschenbaugh E J @ F 9-5044... Vacant... Cooper J M... Gelhans H M Mrs @ M 1794... O'Dell T E, M 1764... Beech intersects... Darby Wm @ M 9272... Stiller Maximilian @ F 9-5712... Mueller Howard... Hafemann Willard @ M 9067... Ziegler H A @... Burdick R P @ F 9-3957... Hill G V @ M 2805... Vacant... Gallucci J M @ antiques M 1423... Falco Anthony, F 9-5449... Scott G M, F 9-4803... Cedar intersects... Munson's Frozen Food Pantry F 2937... Vacant... Fern Cleaners F 9-7463... Cornell E L Mrs @ F 5213... Munson M J, M 1612... Campbell S A, F 9-5425... Loch Geo Jr @ M 3030... Strout F A, F 8550... Manser E P Mrs... Owen F T @ locksmith F 9-2909... Buffon Bertha T @ F 4918... Thomas W K @ radio repr M 0674... Watts D W, M 3284... Vacant... Leese Wm, F 9-8312... Fairchild Delbert, F 1947... Date intersects... Heisel A C, M 3956... Vinton P W Mrs @ M 5505... Strickland Pete... Vacant... Dolgobahn I E... Crump G W... Maryme M R Mrs @... Davis H B @ F 8301... Franklin L Mrs @ M 8-2406... Bone J E @... Murphy C H... Wheeler M E @ M 3712... Hendrickson H W @ F 0777... Rohloff A F @ F 9-3752... Fern Street Market F 9-3752... Elm intersects... Strange Beatrice T, F 8476... Scheriff Wm, F 9-3532... Hays B E Mrs F 9-7491... Murphy Alice, F 9-4045... Warner C E, F 9-4829... Skirra Clara Mrs @ F 9-5818... Malory J L, F 9-2810... Anderson J P, F 9-6776... Smith Z S Mrs @ F 8433... Brooks C C @ F 3421... Holt F L... Pollock E Mrs F 9-1810... Pretibian E H... Spallina Chase... Reib Henry @ F 9-6860... Fir intersects... Bryant P C... Ross Phillip, F 9-8678... Lund D B Mrs F 9-4881... Pelonis J J, M 2618... Munick John, F 9-5742... Phillips J E Jr F 0897... Bernal R J, F 3652... Barker L D @ F 9-6672... Elgasser C F @ M 9265... Sargent E W, F 9-8830... Abernathy M G, F 6916... Davison J A @ F 9-2551... Eakins E L... Stanton L P... Pickens E S, F 2680... Higgins W M, M 0460... Randolph Lee @ F 9-7112... Ryan E Mrs F 9-2721... West J E, M 3541... Seltz G... Handee Laundromat M 7806... Wilbank's Chevron Serv gas sta M 7896... Grope intersects... Snider Service gas sta... Duckworth A Mrs... Snider C J... Atkinson J E @ M 5257... Hider R J, F 3215... Sigman D H, F 9-1632... Chase N S, F 0958... Aslanidis Kirilacos @ mus tohr F 8418... Vacant... Richards R D... Eason E R @ M 5381... Lowry H S Mrs @ F 1966... Hawthorn intersects... Blust R C... Dumean C D, T 1-8295... Haggard P W, T 3692... Phillips W E @ T 0897

2124 Gandy W E... 2134 1/2 Kolkmeler H I Mrs... 2135 Shelby T W... 2145 Ogle D A Mrs @... Ivy intersects... Wrede E W & Sons B 5857... Cottage Bakery R 2231... Gay's Place Liquors B 9515... Rich's Dress Making T 6244... Fern Street Beauty Shop T 4009... Want Ad Agency adv R 1116... Vacant... Nesbitt Hilda M... Morell Sylvie @ R 6764... Sharriff F Mrs B 6764... Richardson J L real est... Hocutt C C @ real est T 1-7893 and T 1-5424... Bonnie Bell Cafe R 9672... Juniper intersects... FERN GLEN (LaJolla) - East from 7109 LaJolla Blvd... Osborne W P, G 5-1434... Vacant... Bailey J B, G 5-2943... Klotter G E @ G 5-6412... Kabler W L, G 5-1270... Parsons R C @ G 5-3987... McNaughton H J bldg contr G 5-2798... Cole L G Mrs @ G 5-1547... Cotton J P @ G 5-3236... Sands R A @ G 5-4221... Douglas M Mrs @ G 5-4407... Callaway J W @ G 5-4730... Pease E DeK @ G 5-2815... Monte Vista av intersects... Green G @ G 5-3741... Olivetas av intersects... Vacant... Mackenzie R S... Clark B A @ G 5-3604... Smith Fay Mrs @ G 5-7624... Vacant... Crosby C C Mrs @ G 5-6563... Thompson R L, G 5-6463... Sweetman H Mrs @... Sweetman W B Mrs @ G 5-7585... Boynton M Mrs @ G 5-6827... Munson W C, G 5-6304... Baker H R Mrs @ G 5-6419... Moore O C, G 5-6344... Rivenes I J @ G 5-1657... Peterson J H elec eng G 5-6995... Campbell K M @ G 5-4051... Myers L E, G 5-4772... Hessel Farnham @ G 5-4830... Olson E R @ G 5-8541... Geyer Eva Mrs @ G 5-6333... Darby R K, G 5-4738... Mager Ernest @ G 5-4265... Warberg H M @ G 5-2023... Goodbarham J W @... DePianelli Edw @ G 5-2969... Calmer F B Mrs @ G 5-6245... Sumner D J, G 5-7711... Ihm John, G 5-1372... Jimison F L @ G 5-2050... Morgan B Mrs @ G 5-1165... Smith T C @ G 5-3832... Houston A Mrs @ G 5-6008... Beal J R @ G 5-3196... Draper av intersects... Demmo Raymond @ G 5-4862... Marquardt G Mrs @ G 5-2573... Ryan F W, G 5-6375... Inglis F D @ G 5-2048... Mitchell R Mrs G 5-2383... Roblee R W @ G 5-2239

FIEMER-North from I block s of 5400 Hanna to Faulconer, I w of 55th... Northern J C @... Nesbit D D @... FIELD (Morana)-East from 3700 Morana Blvd... Ames S B @... Vacant... Colker Nathan @... FIGUEROA BLVD (Pacific Beach) -Northwest from 2450 Hornblend and n from the Bay to Kettner Blvd and Grand av... Smith LaMar... Daniel M B @ H 8-2041... Rivers W H, H 8-0132... Daniel W A @ H 8-0152... Murphy E V, H 8-8402... Bond intersects... Reeb L G @ H 8-6252... Lewis F E @... Jancola Andrew, H 8-8975

FILBERT-Southeast from 1500 S 32d... FILIPO-South from 6500 El Cajon Blvd, I s of Seminole dr... Alsal Jos @ T 0695... Smithson R E @ T 1-5266... Oehser E M @ T 1-1196... Claratino Vito @ T 5678... Domingo W E @ E 7164

FILIPPO-Contd... Manescalchi Frank @... Pernicano J A @ T 1-1045... Dunham A N, T 8063... Goetz T G @ T 1-7057... Netter Ida A... Bagby E F @ R 9185... Aubry O P @ R 7835

FILLMORE (North San Diego) -Northwest from 4650 Spencer av


FIR-East from 1900 1st av... Bradley Chas H... Bradley H D @ M 1414... Brownell Jos... Jeffers R Mrs F 7905... Whiting J B, F 9-7082... Dunn M E Mrs... Foster M H Mrs F 9-3806... Hayes Gretchen Mrs... Moore Eliz S Mrs... Rupe Eliz S Mrs... Gilberti Bess @ F 9-7885... Rudder E P, Mrs F 3265... Ed av intersects... 3d av intersects... Linderman O Mrs M 7482... 4th av intersects... Canunitz A Mrs M 8-2547... Qualis C M Mrs... Pappadakes Athena... Craven E G Mrs... Court Apartments... Ferguson J C, F 4428... Minshall W E, F 9-6736... Smith Baulah... Hatch G P... Hammer Ruth C... Stratton F H Mrs F 9-1495... Merrill A D, F 3505... Manning Bernard L... Pinnell B L archt F 9-3948... Banks G F phys M 1083... Dewep H W phys M 1083... 5th av intersects... Assembly of God Church M 0730... 6th av intersects... (Not open to 28th) Granada av intersects... 28th intersects... Overholt Martha @ F 9-2502... Sasser C M @ M 9524... Thompson E M Mrs, M 9855... Jenne N E @ F 9-1682... Wood S M Mrs @ F 9-4626... Minshall W E @ M 3309... Wohlstaedter M E Mrs @ M 3055... O'Rourke Mary @ F 6835... 29th intersects... Petrich Robt @ M 5754... Malsch M E, M 9654... Lutz Carl, F 9-3944... Gunn C B Mrs @ F 9-5850... Dale intersects... Mueller W C @ M 2318... Wildberger J D... Bamsdel H E @ M 2818... Long R A, M 1570... Magdgett P A, F 4785... Nelson Dant @ M 2801... Eerebolt Maximilian F... Hoelscher E Mrs F 1792... Weke D V... Leyden Lodge Rest Home F 5534... Leyden H Mrs @ F 5554... Holder J G Mrs @ M 2453... McMurray C L, F 9-4806... 30th intersects... Ferguson R C @ F 9-7323... Montgomery W C @ F 3361... Aufdengarten L B, M 5083... Fern intersects... Klenholz B C @ F 9-1471... Carter W L @ F 9-5885... Choate D C, F 0603... Parker O L @ F 9-3160... Berghil O A @ F 0742... Scott W W @ F 4795... Soriano A B, F 9-1884... Spencer Doylene @ M 4-7544... Clesson C R @ M 4-7498... Miltzen H M @ 4-7408... Galentine C V @ M 4-6671... Akers V L @ M 4-7558... Gianola F J @ M 4-6185... Farmer L R, M 4-3777... Blay F J... Benninger J E @... Kippes E H @ M 4-5776... Bunn J E @ M 4-6957... Maschino W H @ M 4-7994... Spivak Jack @ M 4-5701... Vickers P S @ M 4-6341... Carlson V H @ M 4-7372... Musgrove J R @ M 4-7126... Davy R J @ M 4-6194... Browne S T Jr @ M 4-7442... Ernest H J @ M 4-7041... Gannon W G @ M 4-6948... Throop Jack @ M 4-8907... Moore R J @ M 4-6727... Rausch A L @ M 4-7412... Briggs A E @ M 4-7513... McCook F M @ M 4-7025... Allen R D @ M 4-6104

Neighborhood Yards in: Coronado, Chula Vista, La Jolla, Pacific Beach, Ocean Beach



MAIN YARD AND MILL: Foot of Columbia Street FRANKLIN 9-0381

APPENDIX





H2PRO Detergent

Safety Data Sheet

according to Federal Register / Vol. 77, No. 58 / Monday, March 26, 2012 / Rules and Regulations

Revision date: 06/19/2013

Supersedes: 10/24/2012

Version: 1.0

SECTION 1: IDENTIFICATION OF THE SUBSTANCE/MIXTURE AND OF THE COMPANY

Product Identifier

Product form: Mixture

Product name: H2PRO Detergent

Intended Use Of The Product

Use of the substance/mixture: For Professional Wetcleaning and Laundry Use Only.

Name, Address, And Telephone Of The Responsible Party

R. R. Street & Co. Inc.
215 Shuman Blvd.
Suite 403
Naperville, IL 60563
T 630-416-4244, 800-323-7206 (Toll free)

www.4streets.com

Emergency Telephone Number

Emergency number : 866-303-6947 (Medical emergency, 24 hour); 800-424-9300 (Transportation emergency, 24 hour)
651-632-9272 (Medical, non-toll free); 703-527-3887 (Transportation, non-toll free)

SECTION 2: HAZARDS IDENTIFICATION

Classification Of The Substance Or Mixture

GHS-US classification

Eye Irrit. 2A H319

Label Elements

GHS-US labeling

Hazard pictograms (GHS-US)



GHS07

Signal word (GHS-US)

: Warning

Hazard statements (GHS-US)

: H319 - Causes serious eye irritation

Precautionary statements (GHS-US)

: P264 - Wash exposed areas thoroughly after handling.
P280 - Wear protective gloves/protective clothing/eye protection/face protection.
P305+P351+P338 - If in eyes: Rinse cautiously with water for several minutes. Remove contact lenses, if present and easy to do. Continue rinsing.
P337+P313 - If eye irritation persists: Get medical advice/attention.

Other Hazards Not available

Unknown acute toxicity (GHS US) Not available

SECTION 3: COMPOSITION/INFORMATION ON INGREDIENTS

Mixture

Name	Product Identifier	% (w/w)	GHS-US classification
Poly(oxy-1,2-ethanediyl), .alpha.-sulfo-.omega.-hydroxy-, C10-16-alkyl ethers, sodium salts	(CAS No.) 68585-34-2	5 - 10	Skin Irrit. 2, H315 Eye Irrit. 2B, H320
Sodium dodecylbenzenesulfonate	(CAS No.) 25155-30-0	5 - 10	Acute Tox. 4 (Oral), H302 Eye Irrit. 2A, H319
Ethyl alcohol	(CAS No.) 64-17-5	1 - 5	Flam. Liq. 2, H225 Eye Irrit. 2A, H319
Isopropyl alcohol	(CAS No.) 67-63-0	1 - 5	Flam. Liq. 2, H225 Eye Irrit. 2A, H319

H2PRO Detergent

Safety Data Sheet

according to Federal Register / Vol. 77, No. 58 / Monday, March 26, 2012 / Rules and Regulations

			STOT SE 3, H336
--	--	--	-----------------

Full text of H-phrases: see section 16

SECTION 4: FIRST AID MEASURES

Description Of First Aid Measures

General: Never give anything by mouth to an unconscious person. If you feel unwell, seek medical advice (show the label where possible).

Inhalation: Not expected to present a significant inhalation hazard under anticipated conditions of normal use.

Skin Contact: Remove contaminated clothing. Drench affected area with water for at least 15 minutes. Obtain medical attention if irritation persists.

Eye Contact: Rinse cautiously with water for several minutes. Remove contact lenses, if present and easy to do. Continue rinsing. Obtain medical attention if pain, blinking or redness persist.

Ingestion: Rinse mouth. Do NOT induce vomiting. Get immediate medical attention.

Most Important Symptoms And Effects Both Acute and Delayed

General: Eye irritation

Inhalation: None expected under normal conditions of use.

Skin Contact: Contact during a long period may cause light irritation.

Eye Contact: Causes serious eye irritation.

Ingestion: Ingestion may cause nausea, vomiting and diarrhea, abdominal cramps and gastrointestinal irritation.

Chronic symptoms: Not available

Indication Of Any Immediate Medical Attention And Special Treatment Needed

If exposed or concerned, get medical advice and attention. If medical advice is needed, have product container or label at hand.

SECTION 5: FIREFIGHTING MEASURES

Extinguishing Media

Suitable extinguishing media: Use extinguishing media appropriate for surrounding fire.

Unsuitable extinguishing media: Do not use a heavy water stream. Use of heavy stream of water may spread fire (surrounding fire).

Special Hazards Arising From The Substance Or Mixture

Fire hazard: Not flammable.

Explosion hazard: Product is not explosive.

Reactivity: Hazardous reactions will not occur under normal conditions. Product is stable.

Advice For Firefighters

Precautionary measures fire: Exercise caution when fighting any chemical fire.

Firefighting instructions: Firefighters should wear full protective gear.

Protection during firefighting: Do not enter fire area without proper protective equipment, including respiratory protection.

Hazardous Combustion Products: Carbon oxides (CO, CO₂). Sulfur oxides.

Reference To Other Sections

Refer to section 9 for flammability properties.

SECTION 6: ACCIDENTAL RELEASE MEASURES

Personal Precautions, Protective Equipment And Emergency Procedures

General measures: Handle in accordance with good industrial hygiene and safety practice. Avoid contact with eyes.

For Non-Emergency Personnel

Protective equipment: Use appropriate personal protection equipment (PPE).

Emergency procedures: Evacuate unnecessary personnel.

For Emergency Personnel

Protective equipment: Equip cleanup crew with proper protection. Use appropriate personal protection equipment (PPE).

Emergency procedures: Ventilate area.

Environmental Precautions Prevent entry to sewers and public waters in concentrated form.

Methods And Material For Containment And Cleaning Up

For containment: Absorb and/or contain spill with inert material.

H2PRO Detergent

Safety Data Sheet

according to Federal Register / Vol. 77, No. 58 / Monday, March 26, 2012 / Rules and Regulations

Methods for cleaning up: Place absorbed material in closed containers for disposal.

Reference To Other Sections

See heading 8, Exposure Controls and Personal Protection.

SECTION 7: HANDLING AND STORAGE

Precautions For Safe Handling

Hygiene measures: Handle in accordance with good industrial hygiene and safety procedures. Wash hands and other exposed areas with mild soap and water before eating, drinking, or smoking and again when leaving work. Do not eat, drink or smoke when using this product.

Conditions For Safe Storage, Including Any Incompatibilities

Additional hazards when processed: Follow all SDS/label precautions even after container is emptied because it may retain product residues.

Storage conditions: Keep container closed when not in use. Store in a dry, cool place. Store in properly labelled containers.

Incompatible materials: Strong acids, strong bases, strong oxidizers.

Specific End Use(s)

For Professional Wetcleaning and Laundry Use Only.

SECTION 8: EXPOSURE CONTROLS/PERSONAL PROTECTION

Control Parameters

Ethyl alcohol (64-17-5)		
USA ACGIH	ACGIH STEL (ppm)	1000 ppm
USA OSHA	OSHA PEL (TWA) (mg/m ³)	1900 mg/m ³
USA OSHA	OSHA PEL (TWA) (ppm)	1000 ppm
USA NIOSH	NIOSH REL (TWA) (mg/m ³)	1900 mg/m ³
USA NIOSH	NIOSH REL (TWA) (ppm)	1000 ppm
USA IDLH	US IDLH (ppm)	3300 ppm (10% LEL)
Alberta	OEL TWA (mg/m ³)	1880 mg/m ³
Alberta	OEL TWA (ppm)	1000 ppm
British Columbia	OEL STEL (ppm)	1000 ppm
Manitoba	OEL STEL (ppm)	1000 ppm
New Brunswick	OEL TWA (mg/m ³)	1880 mg/m ³
New Brunswick	OEL TWA (ppm)	1000 ppm
Newfoundland & Labrador	OEL STEL (ppm)	1000 ppm
Nova Scotia	OEL STEL (ppm)	1000 ppm
Ontario	OEL STEL (ppm)	1000 ppm
Prince Edward Island	OEL STEL (ppm)	1000 ppm
Québec	VEMP (mg/m ³)	1880 mg/m ³
Québec	VEMP (ppm)	1000 ppm
Saskatchewan	OEL STEL (ppm)	1250 ppm
Saskatchewan	OEL TWA (ppm)	1000 ppm
Isopropyl alcohol (67-63-0)		
USA ACGIH	ACGIH TWA (ppm)	200 ppm
USA ACGIH	ACGIH STEL (ppm)	400 ppm
USA OSHA	OSHA PEL (TWA) (mg/m ³)	980 mg/m ³
USA OSHA	OSHA PEL (TWA) (ppm)	400 ppm

H2PRO Detergent

Safety Data Sheet

according to Federal Register / Vol. 77, No. 58 / Monday, March 26, 2012 / Rules and Regulations

USA NIOSH	NIOSH REL (ceiling) (mg/m ³)	1225 mg/m ³
USA NIOSH	NIOSH REL (STEL) (ppm)	500 ppm
USA NIOSH	NIOSH REL (TWA) (mg/m ³)	980 mg/m ³
USA NIOSH	NIOSH REL (TWA) (ppm)	400 ppm
USA IDLH	US IDLH (ppm)	2000 ppm (10% LEL)
Alberta	OEL STEL (mg/m ³)	984 mg/m ³
Alberta	OEL STEL (ppm)	400 ppm
Alberta	OEL TWA (mg/m ³)	492 mg/m ³
Alberta	OEL TWA (ppm)	200 ppm
British Columbia	OEL STEL (ppm)	400 ppm
British Columbia	OEL TWA (ppm)	200 ppm
Manitoba	OEL STEL (ppm)	400 ppm
Manitoba	OEL TWA (ppm)	200 ppm
New Brunswick	OEL STEL (mg/m ³)	1230 mg/m ³
New Brunswick	OEL STEL (ppm)	500 ppm
New Brunswick	OEL TWA (mg/m ³)	983 mg/m ³
New Brunswick	OEL TWA (ppm)	400 ppm
Newfoundland & Labrador	OEL STEL (ppm)	400 ppm
Newfoundland & Labrador	OEL TWA (ppm)	200 ppm
Nova Scotia	OEL STEL (ppm)	400 ppm
Nova Scotia	OEL TWA (ppm)	200 ppm
Ontario	OEL STEL (ppm)	400 ppm
Ontario	OEL TWA (ppm)	200 ppm
Prince Edward Island	OEL STEL (ppm)	400 ppm
Prince Edward Island	OEL TWA (ppm)	200 ppm
Québec	VECD (mg/m ³)	1230 mg/m ³
Québec	VECD (ppm)	500 ppm
Québec	VEMP (mg/m ³)	985 mg/m ³
Québec	VEMP (ppm)	400 ppm
Saskatchewan	OEL STEL (ppm)	400 ppm
Saskatchewan	OEL TWA (ppm)	200 ppm

Exposure Controls

Appropriate engineering controls: Emergency eye wash fountains should be available in the immediate vicinity of any potential exposure.

Personal protective equipment: Not generally required. The use of personal protective equipment may be necessary as conditions warrant.

Materials for protective clothing: Not required for normal conditions of use.

Hand protection: Rubber gloves.

Eye protection: In case of splash hazard: chemical goggles or safety glasses.

Skin and body protection: Not available

Respiratory protection: Not required for normal conditions of use.

Other information: When using, do not eat, drink or smoke.

H2PRO Detergent

Safety Data Sheet

according to Federal Register / Vol. 77, No. 58 / Monday, March 26, 2012 / Rules and Regulations

SECTION 9: PHYSICAL AND CHEMICAL PROPERTIES

Information On Basic Physical And Chemical Properties

Physical state	: Liquid
Appearance	: Clear
Color	: Colorless to light yellow
Odour	: Mild
pH	: 6
Relative evaporation rate (butylacetate=1)	: ~0.3
Melting point	: Not available
Freezing point	: < 0 °C (32°F)
Boiling point	: ~ 100 °C (212°F)
Flash point	: None (TCC)
Auto-ignition temperature	: Not available
Decomposition Temperature	: Not available
Flammability (solid, gas)	: Not available
Lower flammable limit	: Not available
Upper flammable limit	: Not available
Vapour pressure	: 17 mm Hg (@20°C)
Relative vapour density at 20 °C	: 0.6 (air=1)
Relative density	: Not available
Specific gravity density	: 1.04
Solubility	: Miscible with water.
Log Pow	: Not available
Log Kow	: Not available
Viscosity, kinematic	: Not available
Viscosity, dynamic	: Not available
Explosion data - sensitivity to mechanical impact	: Not available
Explosion data - sensitivity to static discharge	: Not available

SECTION 10: STABILITY AND REACTIVITY

Reactivity Hazardous reactions will not occur under normal conditions.

Chemical Stability Stable at standard temperature and pressure.

Possibility Of Hazardous Reactions Hazardous polymerization will not occur.

Conditions To Avoid Extremely high or low temperatures.

Incompatible Materials Strong acids, strong bases, strong oxidizers.

Hazardous Decomposition Products Carbon oxides (CO, CO₂). Sulfur oxides.

SECTION 11: TOXICOLOGICAL INFORMATION

Information On Toxicological Effects - Product

Acute toxicity : Not classified

LD50 and LC50 Data Not available

Skin corrosion/irritation: Not classified (pH: 6).

Serious eye damage/irritation: Causes serious eye irritation (pH: 6).

Respiratory or skin sensitisation: Not classified

Germ cell mutagenicity: Not classified

Teratogenicity: Not available

Carcinogenicity: Not classified

Specific target organ toxicity (repeated exposure): Not classified

Reproductive toxicity: Not classified

Specific target organ toxicity (single exposure): Not classified

H2PRO Detergent

Safety Data Sheet

according to Federal Register / Vol. 77, No. 58 / Monday, March 26, 2012 / Rules and Regulations

Aspiration hazard: Not classified

Symptoms/injuries after inhalation: None expected under normal conditions of use.

Symptoms/injuries after skin contact: Contact during a long period may cause light irritation.

Symptoms/injuries after eye contact: Causes serious eye irritation.

Symptoms/injuries after ingestion: Ingestion may cause nausea, vomiting and diarrhea, abdominal cramps and gastrointestinal irritation.

Information On Toxicological Effects - Ingredient(s)

LD50 and LC50 Data

Ethyl alcohol (64-17-5)	
LD50 oral rat	7060 mg/kg
LC50 inhalation rat (mg/l)	124.7 mg/l (Exposure time: 4 h)
Isopropyl alcohol (67-63-0)	
LD50 oral rat	4396 mg/kg
LD50 dermal rat	12800 mg/kg
LD50 dermal rabbit	12870 mg/kg
LC50 inhalation rat (mg/l)	72.6 mg/l (Exposure time: 4 h)
Sodium dodecylbenzenesulfonate (25155-30-0)	
LD50 oral rat	438 mg/kg
Isopropyl alcohol (67-63-0)	
IARC group	3

SECTION 12: ECOLOGICAL INFORMATION

Toxicity

Ethyl alcohol (64-17-5)	
LC50 fish 1	9.468 (9.468 - 12.624) mg/l (Exposure time: 96 h - Species: Oncorhynchus mykiss [static]) converted from ml/l
EC50 Daphnia 1	9268 (9268 - 14221) mg/l (Exposure time: 48 h - Species: Daphnia magna)
LC50 fish 2	100 mg/l (Exposure time: 96 h - Species: Pimephales promelas [static])
EC50 Daphnia 2	10800 mg/l (Exposure time: 24 h - Species: Daphnia magna)
Isopropyl alcohol (67-63-0)	
LC50 fish 1	9640 mg/l (Exposure time: 96 h - Species: Pimephales promelas [flow-through])
EC50 Daphnia 1	13299 mg/l (Exposure time: 48 h - Species: Daphnia magna)
EC50 other aquatic organisms 1	1000 mg/l (Exposure time: 96 h - Species: Desmodesmus subspicatus)
LC50 fish 2	11130 mg/l (Exposure time: 96 h - Species: Pimephales promelas [static])
EC50 other aquatic organisms 2	1000 mg/l (Exposure time: 72 h - Species: Desmodesmus subspicatus)
Sodium dodecylbenzenesulfonate (25155-30-0)	
LC50 fish 1	10.8 mg/l (Exposure time: 96 h - Species: Oncorhynchus mykiss [static])

Persistence And Degradability

H2PRO Detergent	
Persistence and degradability	Not persistent, readily degradable.
Ethyl alcohol (64-17-5)	
Persistence and degradability	Not established.

Bioaccumulative Potential

H2PRO Detergent	
Bioaccumulative potential	Not expected to bioaccumulate.

H2PRO Detergent

Safety Data Sheet

according to Federal Register / Vol. 77, No. 58 / Monday, March 26, 2012 / Rules and Regulations

Ethyl alcohol (64-17-5)	
Log Pow	-0.32
Bioaccumulative potential	Not established.

Isopropyl alcohol (67-63-0)	
Log Pow	0.05 (at 25 °C)

Mobility In Soil Not available

Other Adverse Effects

Other information: Not available.

SECTION 13: DISPOSAL CONSIDERATIONS

Waste disposal recommendations: Dispose of waste material in accordance with all local, regional, national, provincial, territorial and international regulations. Do not dispose of unused product into sewers and waterways.

RCRA/EPA waste information: Contains no material listed by RCRA as a hazardous waste.

SECTION 14: TRANSPORT INFORMATION

In accordance with ICAO/IATA/DOT/TDG

UN Number Not regulated for transport

UN Proper Shipping Name Not regulated for transport

Additional information Not regulated for transport

Overland transport Not regulated for transport

Transport by sea Not regulated for transport

Air transport Not regulated for transport

SECTION 15: REGULATORY INFORMATION

US Federal regulations

Sara Title III (Superfund Amendments and Reauthorization Act)

311/312 Hazard Categories:

Fire: No. **Pressure Generating:** No. **Reactivity:** No. **Acute:** No. **Chronic:** No.

313 Reportable Ingredients: See below.

CERCLA (Comprehensive Response, Compensation, and Liability Act)

Cercla RQ: Not applicable.

RCRA Status: See Section 13.

Ethyl alcohol (64-17-5)	
Listed on the United States TSCA (Toxic Substances Control Act) inventory	

Isopropyl alcohol (67-63-0)	
Listed on the United States TSCA (Toxic Substances Control Act) inventory	
Listed on SARA Section 313 (Specific toxic chemical listings)	
EPA TSCA Regulatory Flag	T - T - indicates a substance that is the subject of a Section 4 test rule under TSCA.
SARA Section 313 - Emission Reporting	1.0 % (only if manufactured by the strong acid process, no supplier notification)

Poly(oxy-1,2-ethanediyl), .alpha.-sulfo-.omega.-hydroxy-, C10-16-alkyl ethers, sodium salts (68585-34-2)	
Listed on the United States TSCA (Toxic Substances Control Act) inventory	

Sodium dodecylbenzenesulfonate (25155-30-0)	
Listed on the United States TSCA (Toxic Substances Control Act) inventory	

US State regulations

California Proposition 65	
This product contains no ingredients known to the state of California to cause cancer, birth defects, or other reproductive harm.	

H2PRO Detergent

Safety Data Sheet

according to Federal Register / Vol. 77, No. 58 / Monday, March 26, 2012 / Rules and Regulations

Ethyl alcohol (64-17-5)

U.S. - Massachusetts - Right To Know List
U.S. - New Jersey - Right to Know Hazardous Substance List
U.S. - Pennsylvania - RTK (Right to Know) List

Isopropyl alcohol (67-63-0)

U.S. - Massachusetts - Right To Know List
U.S. - New Jersey - Right to Know Hazardous Substance List
U.S. - Pennsylvania - RTK (Right to Know) List

Sodium dodecylbenzenesulfonate (25155-30-0)

U.S. - Massachusetts - Right To Know List
U.S. - New Jersey - Right to Know Hazardous Substance List
U.S. - Pennsylvania - RTK (Right to Know) List

Canadian regulations

H2PRO Detergent

WHMIS Classification | Class D Division 2 Subdivision B - Toxic material causing other toxic effects



Ethyl alcohol (64-17-5)

Listed on the Canadian DSL (Domestic Substances List) inventory.
Listed on the Canadian Ingredient Disclosure List

WHMIS Classification | Class B Division 2 - Flammable Liquid
Class D Division 2 Subdivision B - Toxic material causing other toxic effects

Isopropyl alcohol (67-63-0)

Listed on the Canadian DSL (Domestic Substances List) inventory.
Listed on the Canadian Ingredient Disclosure List

WHMIS Classification | Class B Division 2 - Flammable Liquid
Class D Division 2 Subdivision B - Toxic material causing other toxic effects

Poly(oxy-1,2-ethanediyl), .alpha.-sulfo-.omega.-hydroxy-, C10-16-alkyl ethers, sodium salts (68585-34-2)

Listed on the Canadian DSL (Domestic Substances List) inventory.

Sodium dodecylbenzenesulfonate (25155-30-0)

Listed on the Canadian DSL (Domestic Substances List) inventory.
Listed on the Canadian Ingredient Disclosure List

WHMIS Classification | Class D Division 2 Subdivision B - Toxic material causing other toxic effects

This product has been classified in accordance with the hazard criteria of the Controlled Products Regulations (CPR) and the MSDS contains all of the information required by CPR.

SECTION 16: OTHER INFORMATION

Indication of changes : 06/19/2013

Other information : This document has been prepared in accordance with the SDS requirements of the OSHA Hazard Communication Standard 29 CFR 1910.1200.

Eye Irrit. 2A	Serious eye damage/eye irritation Category 2A
H319	Causes serious eye irritation

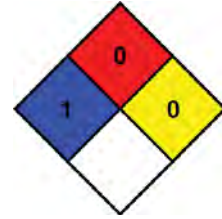
GHS Full Text Phrases (Full text phrases for mixture classifications, see section 2 for mixture classification)

H2PRO Detergent

Safety Data Sheet

according to Federal Register / Vol. 77, No. 58 / Monday, March 26, 2012 / Rules and Regulations

NFPA health hazard : 1 - Exposure could cause irritation but only minor residual injury even if no treatment is given.
NFPA fire hazard : 0 - Materials that will not burn.
NFPA reactivity : 0 - Normally stable, even under fire exposure conditions, and are not reactive with water.



HMIS III Rating

Health : 1 Slight Hazard - Irritation or minor reversible injury possible
Flammability : 0 Minimal Hazard
Physical : 0 Minimal Hazard

Party Responsible For The Preparation Of This Document:

R. R. Street & Co. Inc.
Phone Number: 630-416-4244

This information is based on our current knowledge and is intended to describe the product for the purposes of health, safety and environmental requirements only. It should not therefore be construed as guaranteeing any specific property of the product.

North America GHS US 2012 & WHMIS