

## NOTICE OF EXEMPTION

TO: Office of Planning and Research  
1400 - 10th Street, Room 121  
Sacramento, CA 95814

FROM: California Tahoe Conservancy  
1061 Third St.  
South Lake Tahoe, CA 96150

**Project Title:**

**Fuel Hazard Reduction Utilizing Hand Crews**

**Project Location – Specific:**

Please see attached maps ( 13 ): Located on the California side of the Lake Tahoe Basin

**Project Location – City:**

N/A

**Project Location – County:**

Placer and El Dorado

**Description of Nature, Purpose, and Beneficiaries of Project:**

This project involves the trimming and removal of dead, dying, diseased, insect infested and suppressed trees and contains a secondary benefit of reducing forest fuels for forestry and fire hazard reduction purposes.

**Name of Public Agency Approving Project:**

California Tahoe Conservancy

**Name of Person or Agency Carrying Out Project:**

Tahoe RCD

**Exempt Status:**

- Ministerial (§21080(b)(1); 15268)  
 Declared Emergency (§21080(b)(3); 15269(a))  
 Emergency Project (§21080(b)(4); 15269(b)(c))  
 Categorical Exemption. Class 1, §15301; Class 4, §15304 (See also Cal. Code Regs, tit. 14, §§ 12102.1 and 12102.4)

**Reasons why project is exempt:**

This project involves the removal of dead, dying, diseased, insect infested and suppressed trees for public health and safety purposes, and contains a secondary benefit of reducing forest fuels for forestry and fire hazard reduction purposes. This project includes maintenance and minor alterations to land. The use of heavy machinery will be restricted to either the running paved surface of the road or non-riparian areas outside of stream environment zones (SEZ). Work within SEZ areas are to be completed by hand crews.

**Contact Person:**

Brian R. Hirt

Area Code

(530)

Telephone

543-6049

Extension

**Date Received for Filing:**


Jane Freeman  
Deputy Director

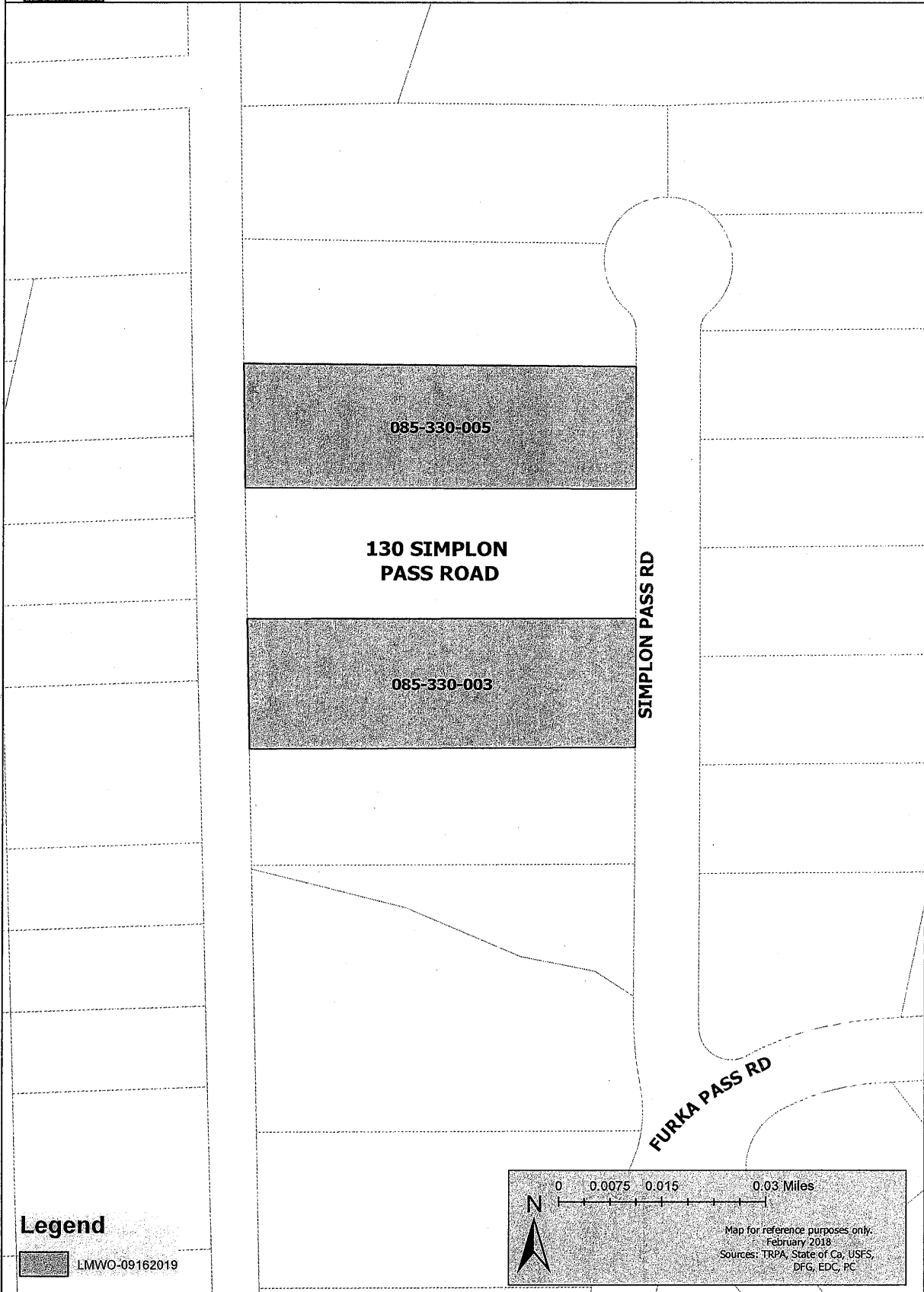
Governor's Office of Planning & Research

SEP 26 2019

STATE CLEARINGHOUSE



# California Tahoe Conservancy Fuel Hazard Reduction Work Order 130 Simplon Pass Road



085-330-005

**130 SIMPLON  
PASS ROAD**


085-330-003

SIMPLON PASS RD

FURKA PASS RD

### Legend

 LMWO-09162019



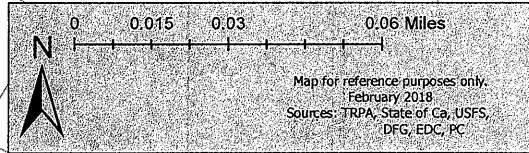


**California Tahoe Conservancy  
Fuel Hazard Reduction Work Order  
508 CAYUGA CIRCLE**



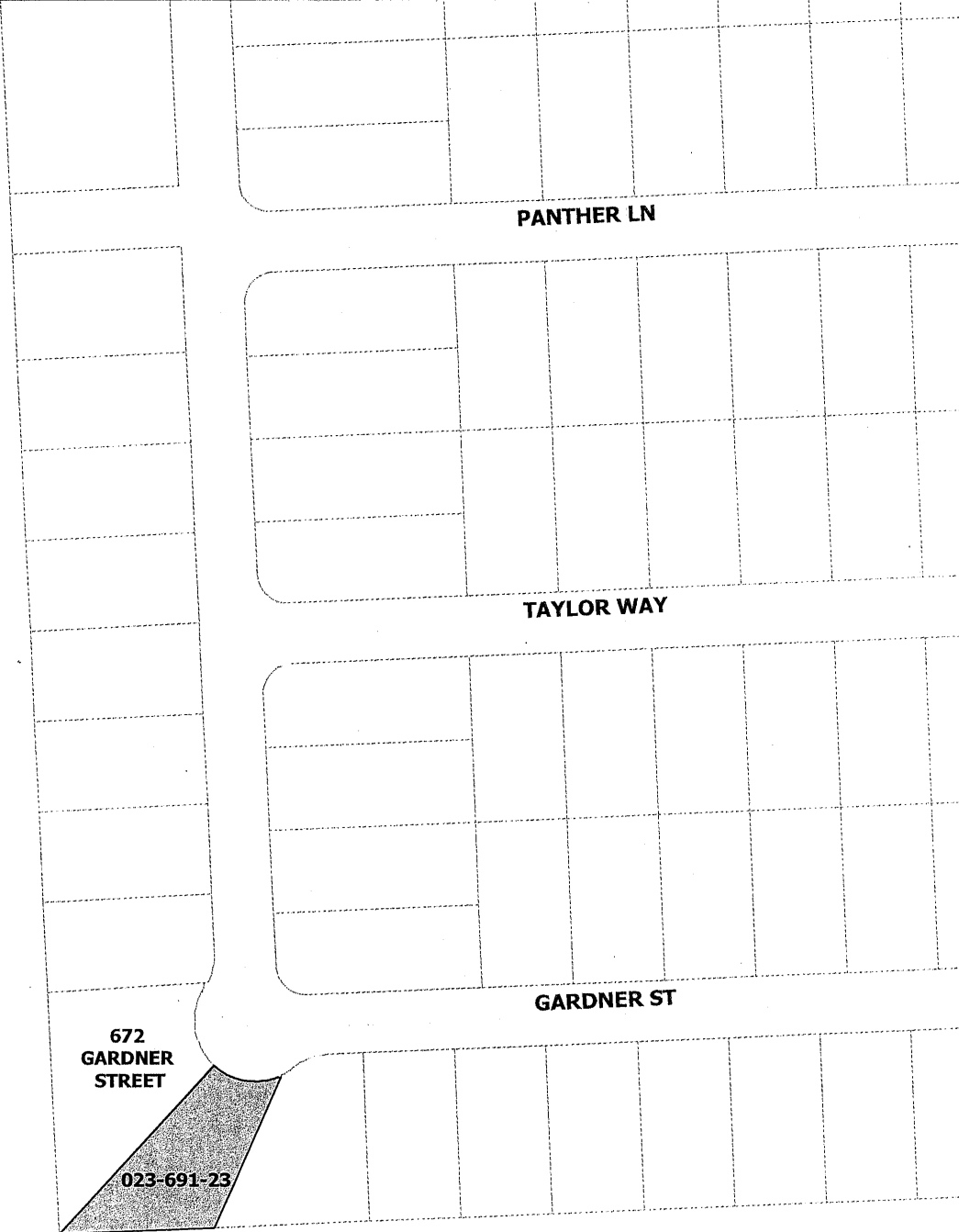
**Legend**

 LMWO-09162019






# California Tahoe Conservancy Fuel Hazard Reduction Work Order 672 Gardner Street



### Legend

 LMWO-09162019






# California Tahoe Conservancy Fuel Hazard Reduction Work Order 1156 Tata Lane



### Legend

 LMWO-09162019

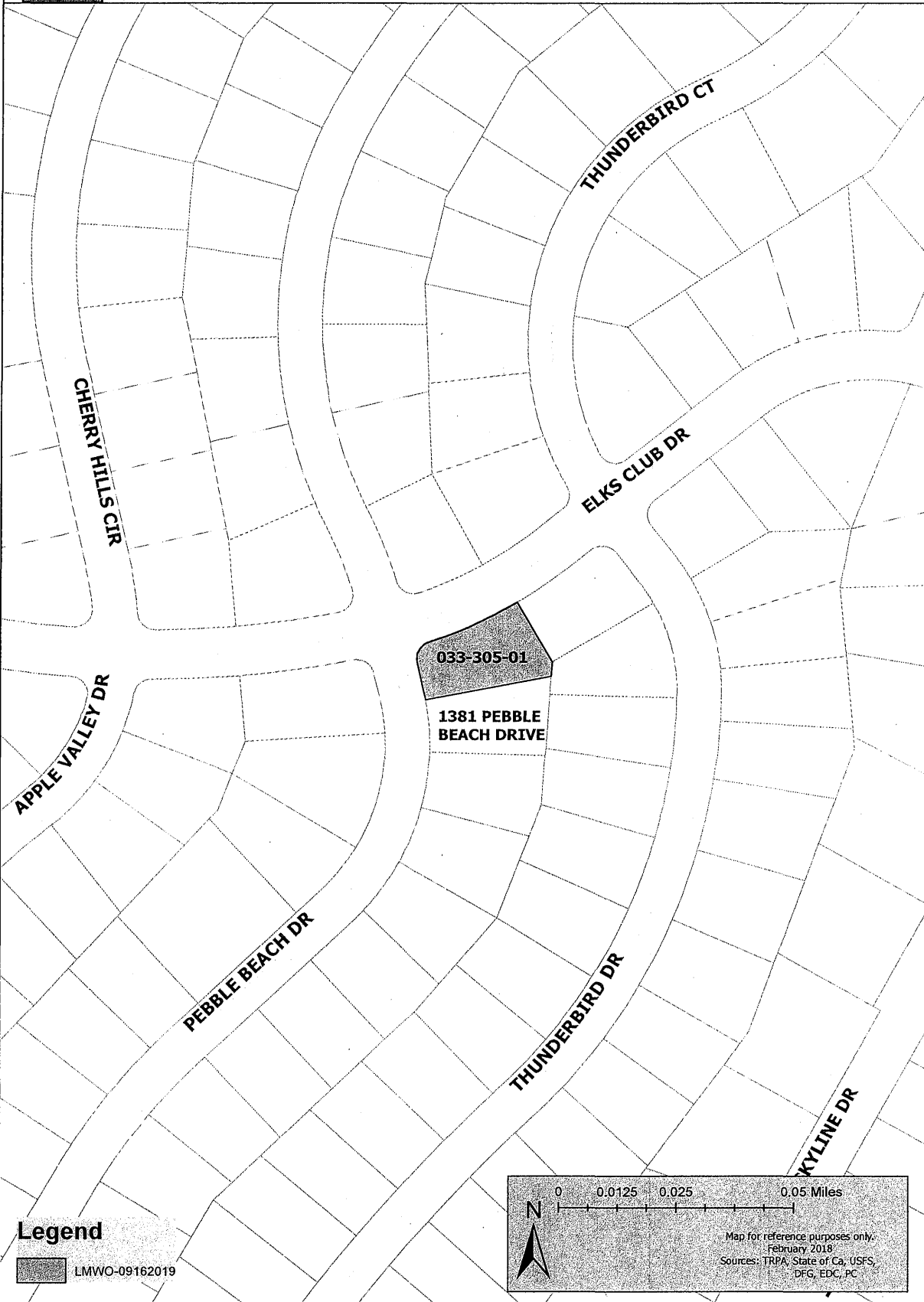
0 0.005 0.01 0.02 Miles



Map for reference purposes only.  
February 2018  
Sources: TRPA, State of Ca, USFS,  
DFG, EDC, PC



California Tahoe Conservancy  
Fuel Hazard Reduction Work Order  
1381 PEBBLE BEACH DR



**Legend**

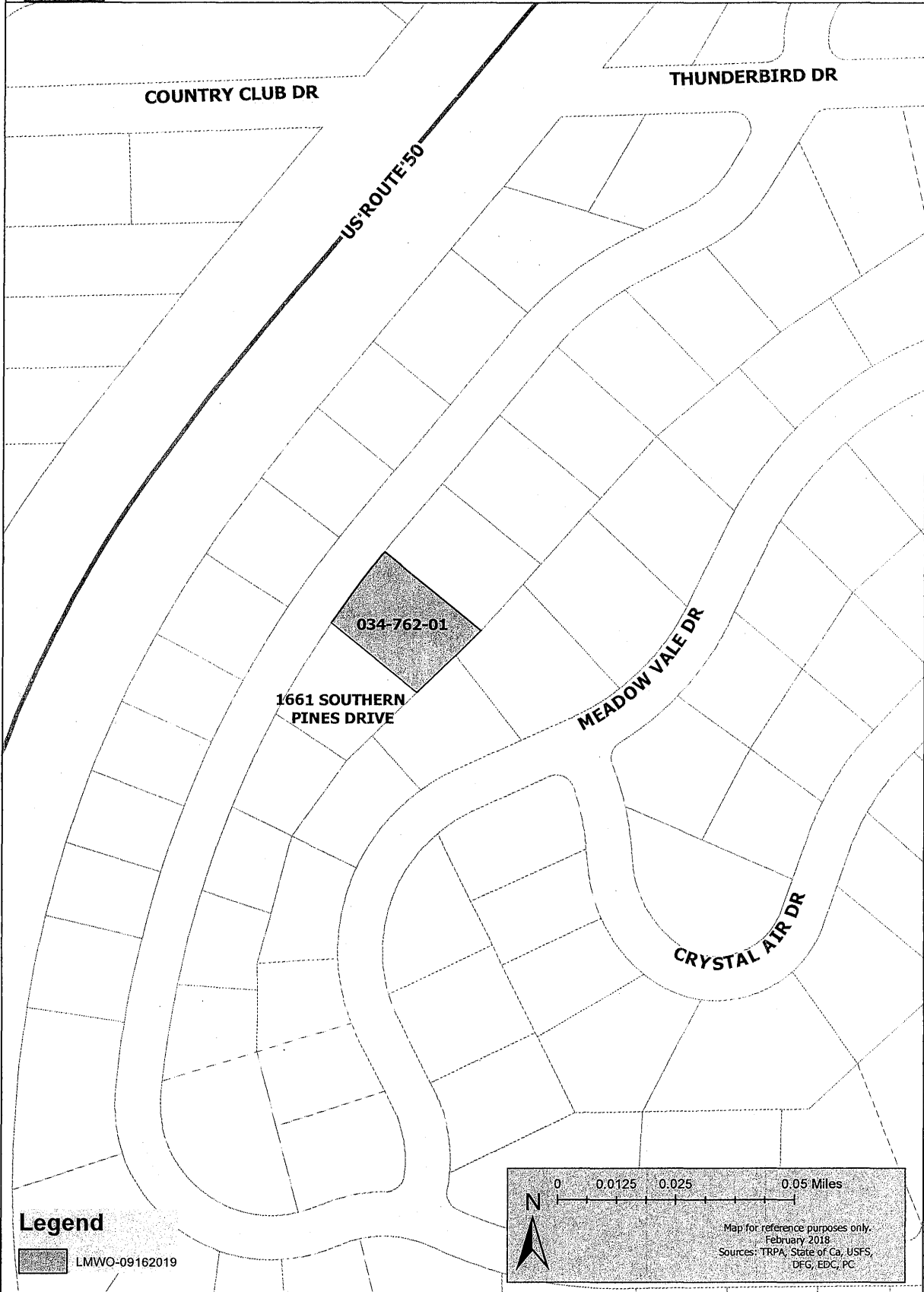
 LMWO-09162019

0 0.0125 0.025 0.05 Miles

Map for reference purposes only.  
February 2018.  
Sources: TRPA, State of Ca, USFS,  
DFG, EDC, PC



**California Tahoe Conservancy  
Fuel Hazard Reduction Work Order  
1661 SOUTHERN PINES DR**



**Legend**

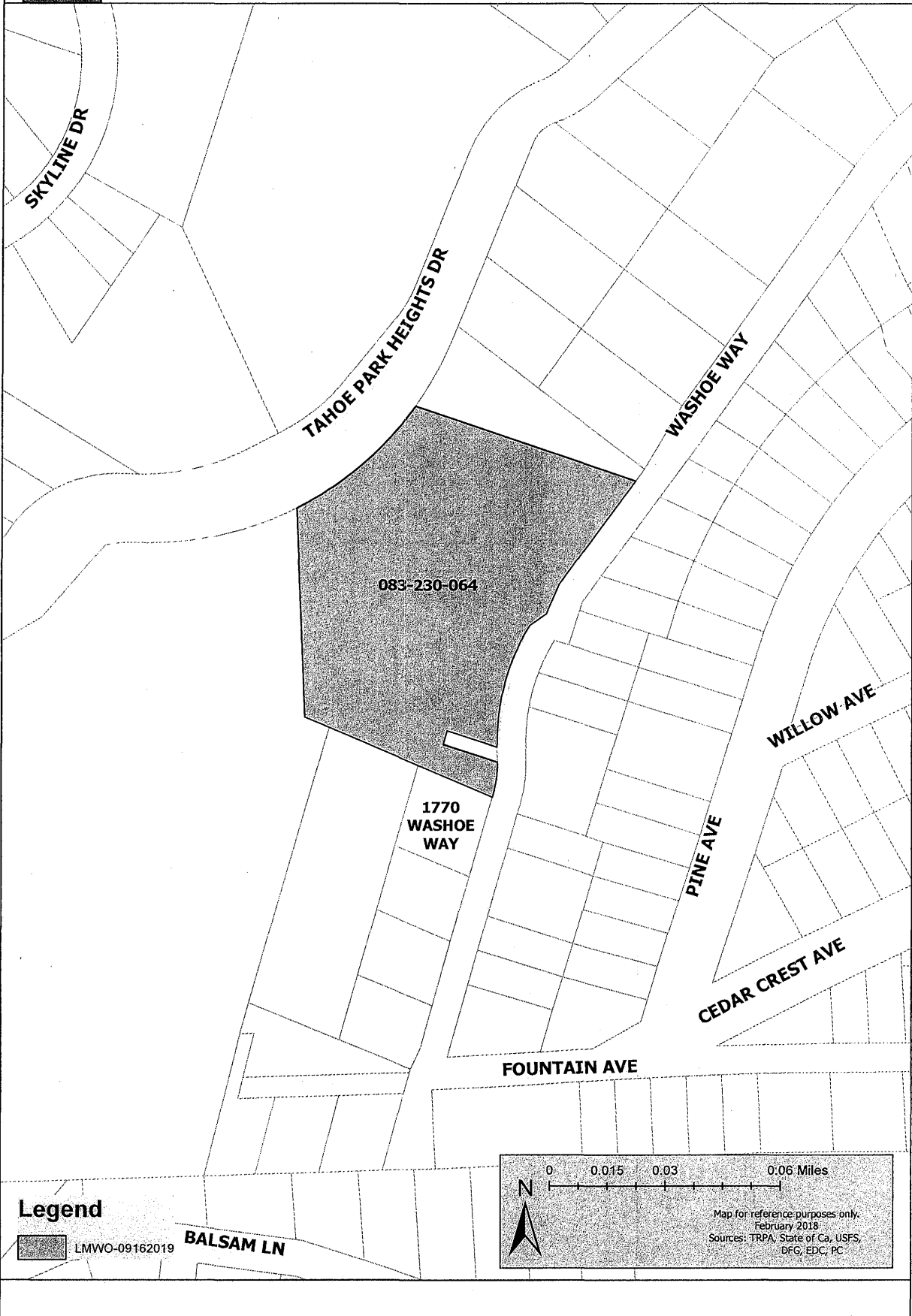
LMWO-09162019

0 0.0125 0.025 0.05 Miles

Map for reference purposes only.  
February 2018.  
Sources: TRPA, State of Ca, USFS,  
DFG, EDC, PC



# California Tahoe Conservancy Fuel Hazard Reduction Work Order 1770 WASHOE WAY




### Legend

 LMWO-09162019

BALSAM LN

0 0.015 0.03 0.06 Miles

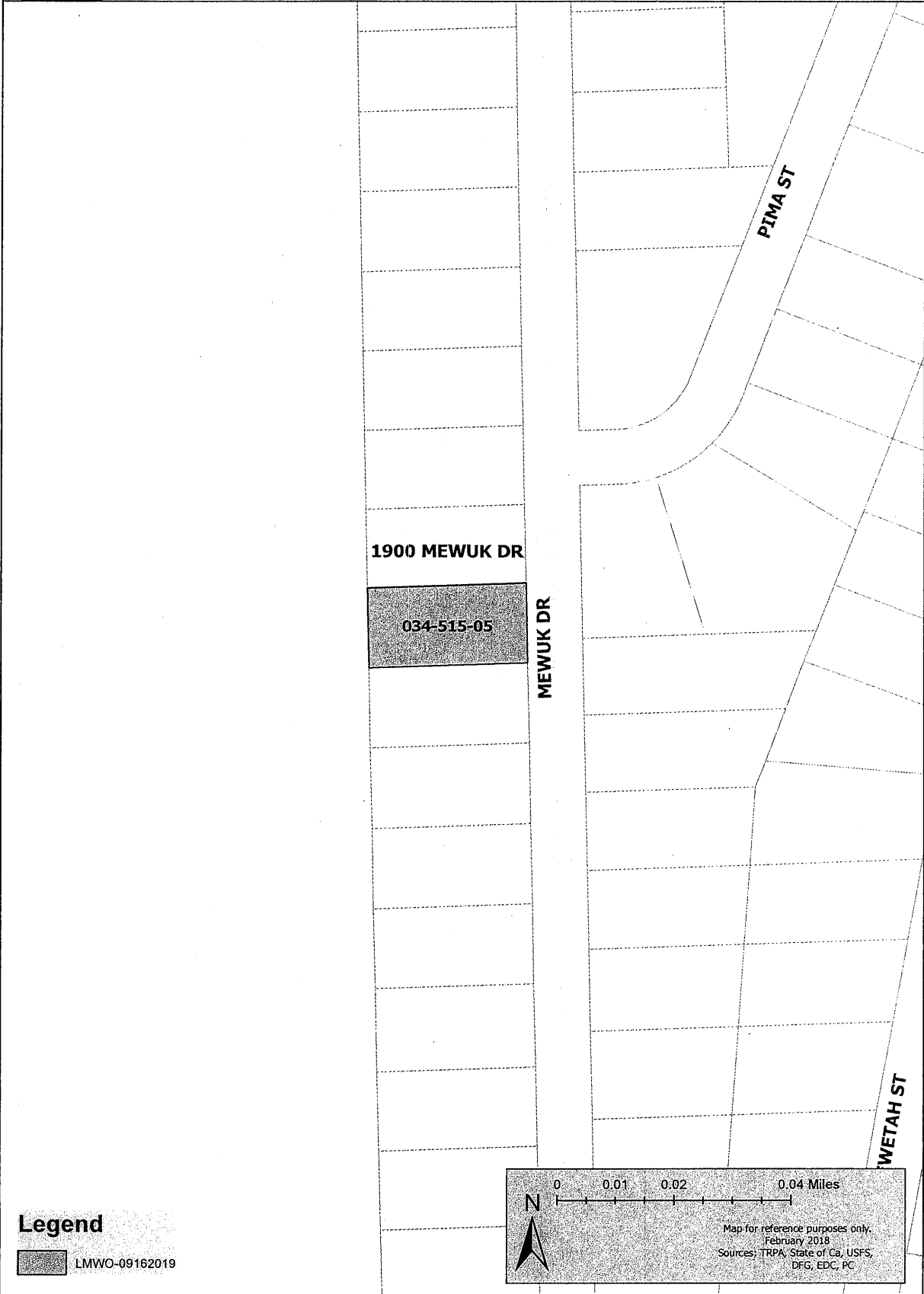


Map for reference purposes only.  
February 2018  
Sources: TRPA, State of Ca, USFS,  
DFG, EDC, PC



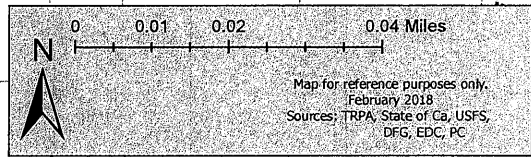


# California Tahoe Conservancy Fuel Hazard Reduction Work Order 1900 MEWUK DR



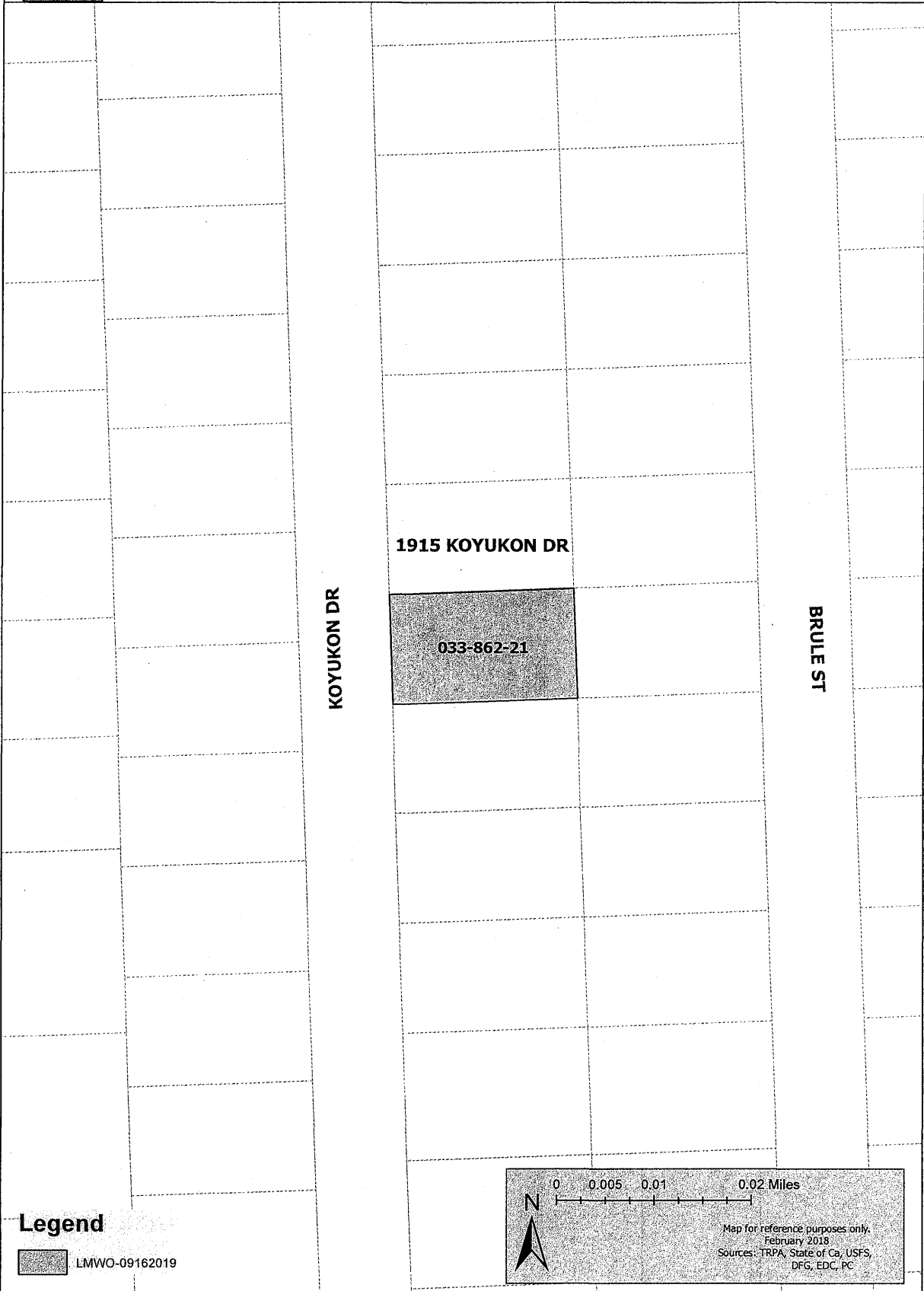
### Legend

 LMWO-09162019



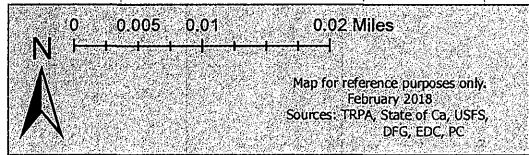


# California Tahoe Conservancy Fuel Hazard Reduction Work Order 1915 KOYUKON DR



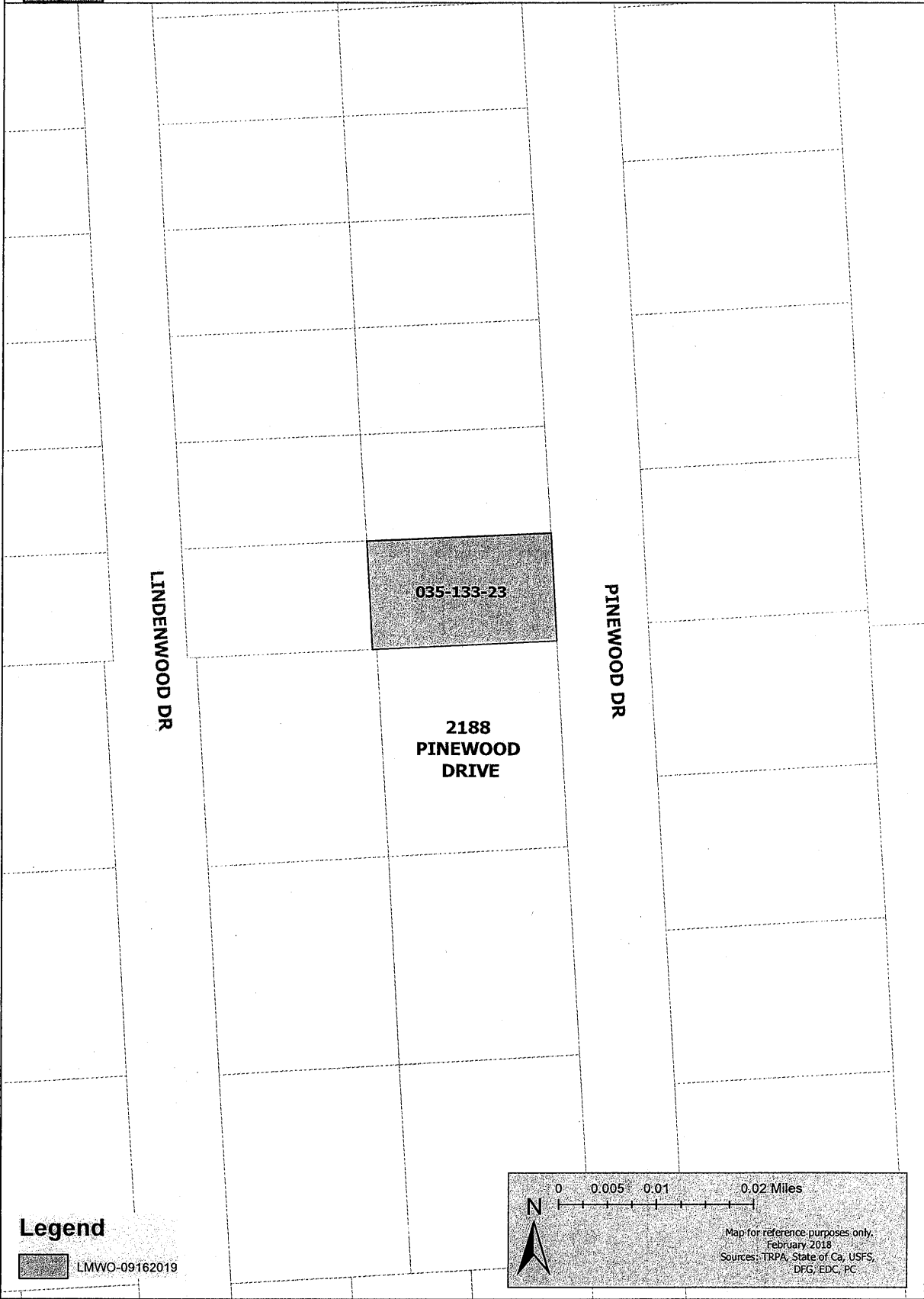
### Legend

 LMWO-09162019





**California Tahoe Conservancy  
Fuel Hazard Reduction Work Order  
2188 PINEWOOD DR**



LINDENWOOD DR

PINEWOOD DR


035-133-23

2188  
PINEWOOD  
DRIVE

**Legend**

 LMWO-09162019

0 0.005 0.01 0.02 Miles



Map for reference purposes only.  
February 2018  
Sources: TRPA, State of Ca, USFS,  
DFG, EDC, PC

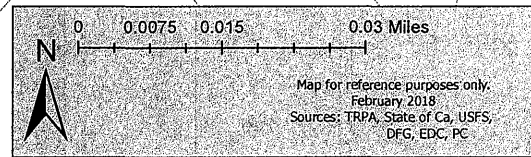


**California Tahoe Conservancy  
Fuel Hazard Reduction Work Order  
2357 Dundee Circle**



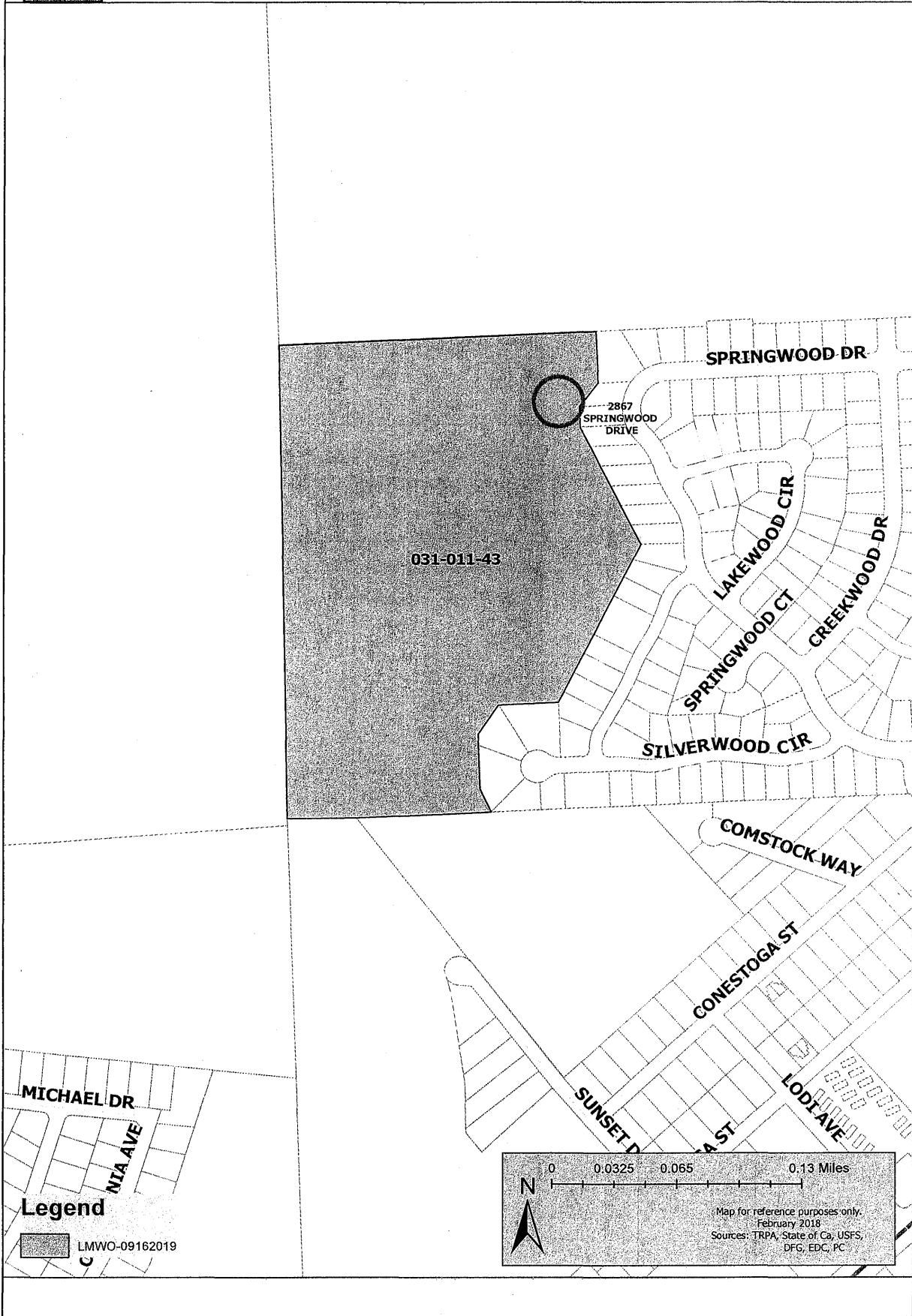
**Legend**

 LMWO-09162019



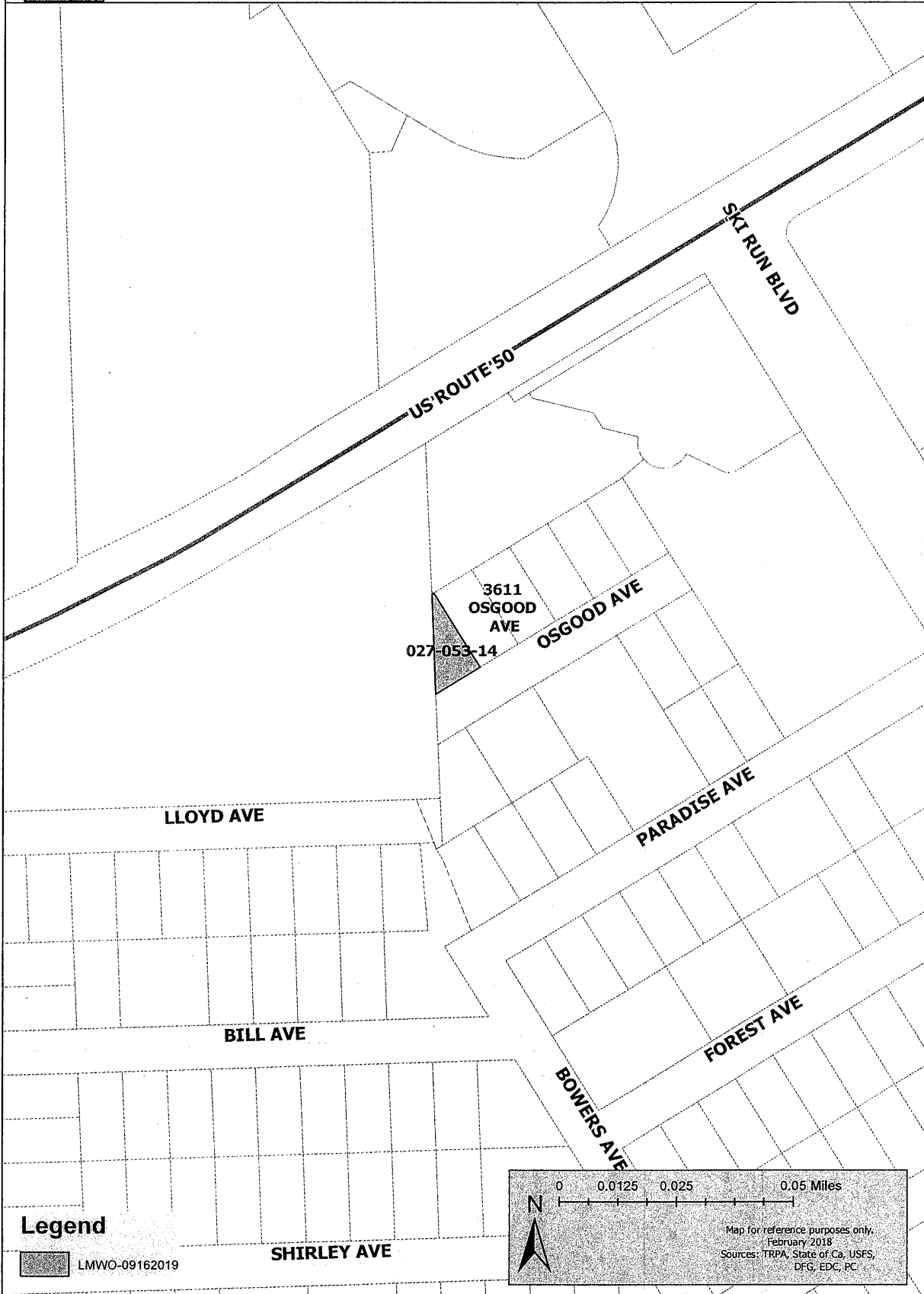


# California Tahoe Conservancy Fuel Hazard Reduction Work Order 2867 Springwood Drive





**California Tahoe Conservancy  
Fuel Hazard Reduction Work Order  
3611 Osgood Ave**



**Legend**

 LMWO-09162019

**SHIRLEY AVE**

