

RECEIVED WITH FEE
RECEIPT #15146173

0821-882

RECEIVED
KERN COUNTY

AUG 31 2021

CEQA Transmittal #3900

Submitted to Department	8/30/2021 9:49:45 AM by COWLING, CARI M	MARY B. BEDARD AUDITOR CONTROLLER-COUNTY CLERK BY <i>[Signature]</i> DEPUTY
-------------------------	---	---

Enter CEQA Information

Lead Agency: KERN COUNTY PLANNING AND NATURAL RESOURCES DEPARTMENT

Project Title: PP18111 LOST HILLS ENVIRONMENTAL, LLC

Project Applicant Name: LOST HILLS ENVIRONMENTAL, LLC Phone Number: (661) 797-2320

Address: 2019 WESTWIND DRIVE, SUITE B City: BAKERSFIELD

State: CA ZIP: 93301

Posting Period: 30 Days 45 Days Other 35

Project Applicant Type: Private Entity

Select Fee

- Notice of Intent
- Notice of Public Hearing
- Mitigated Negative Declaration/Negative Declaration
- Environmental Impact Report
- Other
- No Fish & Wildlife Fee
- Notice of Availability
- Notice of Preparation
- Notice of Exemption

Total: \$3,495.25

Proof of Payment

Please enter Proof of Payment: 212525 [View Cashiering \(/Cashiering/Placing%20Orders/OrderSummary.aspx?IsPending=false&ReceiptNo=212525\)](#)

Additional Information

Reference Number:

JV ACCOUNT STRING:
24010/2750/5730 \$3445.25
Notes: 24012/2750/5730 \$50.00

Enter JV Information (if needed)

JV Sequence Number 784186 (/journalvouchers/CreateJV.aspx?jvHeaderId=784186)

APPROVED/JWaldrop 8/30/2021

Notice of Environmental Document
Posted by County Clerk on 8/31/2021
and for 30 days thereafter, Pursuant to
Section 21152(C), Public Resources Code

20019

Kern County
Clerks Office
1115 Truxtun Ave
Bakersfield CA 93301
661-868-3588

CEQA		
County Clerk Fee		
#20019	1 @ \$50.00	\$50.00
NOD w/ EIR		
#20019	1 @ \$3,445.250	\$3,445.25
Total		\$3,495.25
JV #784186		\$3,495.25
Change		\$0.00

ORDER NO: 464841
MAIL
8/31/2021 9:52:39 AM
BAKERSFIELD
REBECCA ROBERTS-MARTIN

RECEIVED WITH FEE

RECEIPT # 15146173

FILED
KERN COUNTY

AUG 31 2021

NOTICE OF DETERMINATION

MARY B. BEDARD
AUDITOR CONTROLLER-COUNTY CLERK
BY [Signature] DEPUTY

TO: County Clerk (2)
County of Kern
1115 Truxtun Avenue

FROM: Kern County Planning and
Natural Resources Department
Bakersfield, CA 93301

SUBJECT: Filing of Notice of Determination in Compliance with Section 21108 or 21152 of the Public Resources Code

Applicant or Sponsoring Agency or Department: Lost Hills Environmental, LLC (PP18111)

Project Title: Modification No. 1 Conditional Use Permit Case No.1, Map No.28; Conditional Use Permit Case No.13, Map No.28; Modification No. 2 Conditional Use Permit Case No.9, Map No. 28

State Clearinghouse Number (if submitted to State Clearinghouse): 2019100629

Contact Person: Cindi Hoover, Supervising Planner ((661) 862-8629) or email hooverc@kerncounty.com

Project Location: Two adjacent sites divided by Holloway Road at the GP Road junction, approximately 4.3 miles northwest of the community of Lost Hills in the western portion of unincorporated Kern County

Project Description: (a) Modification No. 1 to Conditional Use Permit No. 1, Map No. 28 to modify the existing boundary of Holloway Gypsum mining facility (Section 19.12.030.G), on six (6) acres in an A (Exclusive Agriculture) District; (b) Conditional Use Permit No. 13, Map No. 28 to allow for construction and operation of a three (3) megawatt (MW) bioenergy facility (Section 19.12.030.H) on six (6) acres in an A (Exclusive Agriculture) District; (c) Modification No. 2 to Conditional Use Permit No. 9, Map No. 28 of existing Class III Non-hazardous Industrial Waste Landfill to allow for additional waste streams to be disposed of within the landfill; extend the facility hours of operation to 24 hours per day, 365 days per year; and allow for construction and operations of a 640,000 ton per year extended Aerated Static Pile composting operation (Section 19.12.030.H) on 136.2 acres in an A (Exclusive Agriculture) District

This is to advise that on August 26, 2021, at noticed public hearing the KERN COUNTY PLANNING COMMISSION, Lead Agency/Responsible Agency, has approved the above-described project and has made the following determinations regarding the above-described project:

1. The Kern County Planning Commission has determined that the project in its approved form will have a significant effect on the environment.
2. An Environmental Impact Report (EIR) and a Mitigation Measure Monitoring Program were prepared pursuant to the California Environmental Quality Act (CEQA) and the State CEQA Guidelines. These documents were received and considered by the Kern County Planning Commission. The Environmental Impact Report was certified pursuant to the requirements of Section 15090 of the State CEQA Guidelines.
3. Mitigation measures and a Mitigation Measure Monitoring Program were made as conditions of approval of the project. Findings were made pursuant to Section 15091 of the State CEQA Guidelines. A Statement of Overriding Considerations was adopted for the project pursuant to Section 15093 of the state CEQA Guidelines.

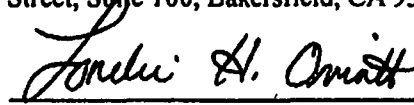
Notice of Environmental Document
Posted by County Clerk on 8/31/2021
and for 30 days thereafter, Pursuant to
Section 21152(C), Public Resources Code

20019

4. The Final EIR and the record of project approval may be examined at the Kern County Planning and Natural Resources Department at 2700 "M" Street, Suite 100, Bakersfield, CA 93301.

Receipt: #<> {enter receipt number}

Date Received for Filing:



Lorelei H. Oviatt, AICP
Director

Date of Hearing: August 26, 2021

an

cc: Applicant
LiUNA

KINGS COUNTY

**CUP 1 (Mod 1, Map 28;
CUP 13, Map 28;
CUP 9, Map 28 (Mod 2)**

**Regional
Vicinity Map**

**Lost Hills Composting and
Waste to Energy Project**

★ **PROJECT SITE**

▬▬▬ **INTERSTATE**

▬▬▬ **NAMED HWY**

▬▬▬ **STATE HWY**

▬▬▬ **Arterials**

▭ **Kern County Boundary**

▭ **Township/Range**

▬▬▬ **California Aqueduct**

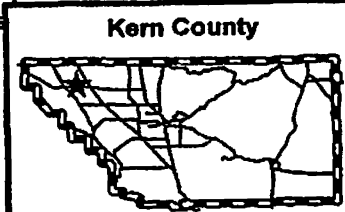
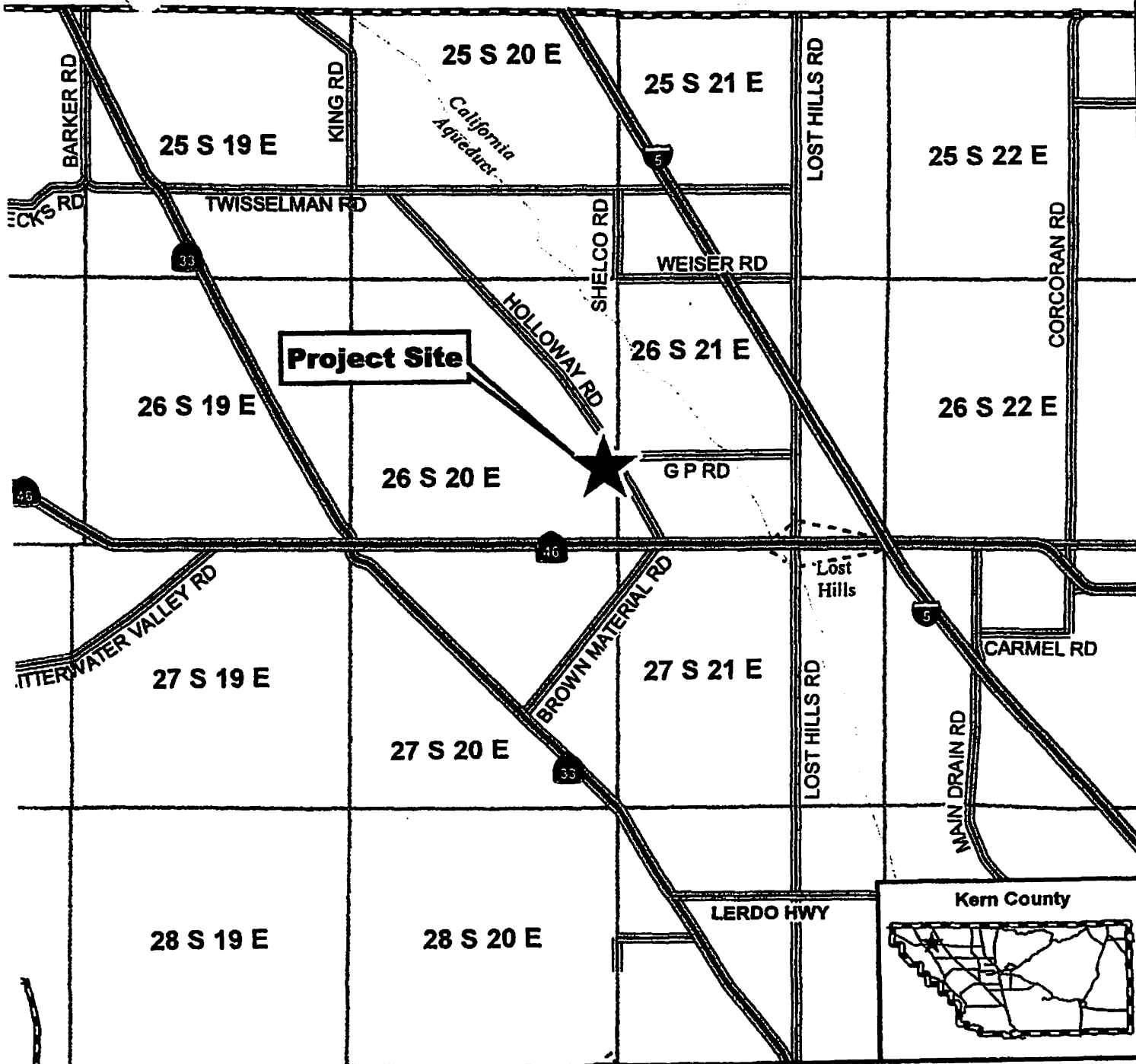
APN: 057-240-29 &
Portions of: 057-220-16,
057-240-50 &
057-240-60

Sec. 24 & 25 - T26S/R20E

Created on: 10/24/2019



**Kern County
Planning & Natural
Resources Department**





State of California - Department of Fish and Wildlife

2020 ENVIRONMENTAL FILING FEE CASH RECEIPT

DFW 753.5a (Rev. 12/01/19) Previously DFG 753.5a

RECEIPT NUMBER: — 08312021 — 15146173
STATE CLEARINGHOUSE NUMBER (if applicable)

SEE INSTRUCTIONS ON REVERSE. TYPE OR PRINT CLEARLY.

LEAD AGENCY KERN COUNTY PLANNING AND NATURAL RESOURCES	LEAD AGENCY EMAIL	DATE 8/31/2021
---	-------------------	-------------------

COUNTY/STATE AGENCY OF FILING Kern	DOCUMENT NUMBER 20019
---------------------------------------	--------------------------

PROJECT TITLE
PP18111 LOST HILLS ENVIRONMENTAL, LLC

PROJECT APPLICANT NAME LOST HILLS ENVIRONMENTAL, LLC	PROJECT APPLICANT EMAIL	PHONE NUMBER (661) 797-2320
---	-------------------------	----------------------------------

PROJECT APPLICANT ADDRESS 2019 WESTWIND DRIVE, SUITE B	CITY BAKERSFIELD	STATE CA	ZIP CODE 93301
---	---------------------	-------------	-------------------

PROJECT APPLICANT (check appropriate box)

Local Public Agency
 School District
 Other Special District
 State Agency
 Private Entity

CHECK APPLICABLE FEES:

<input checked="" type="checkbox"/> Environmental Impact Report (EIR)	\$3,343.25	\$	<u>3,445.25</u>
<input type="checkbox"/> Mitigated/Negative Declaration (MND)(ND)	\$2,406.75	\$	_____
<input type="checkbox"/> Certified Regulatory Program document (CRP)	\$1,136.50	\$	_____


- Exempt from fee
- Notice of Exemption (attach)
 - CDFW No Effect Determination (attach)
- Fee previously paid (attach previously issued cash receipt copy)

<input type="checkbox"/> Water Right Application or Petition Fee (State Water Resources Control Board only)	\$850.00	\$	_____
<input checked="" type="checkbox"/> County documentary handling fee		\$	<u>50.00</u>
<input type="checkbox"/> Other _____		\$	_____

PAYMENT METHOD:

Cash
 Credit
 Check
 Other

TOTAL RECEIVED \$ 3,495.25

SIGNATURE X 	AGENCY OF FILING PRINTED NAME AND TITLE R. ROBERTS-MARTIN, KERN COUNTY CLERK, FSS
---	--