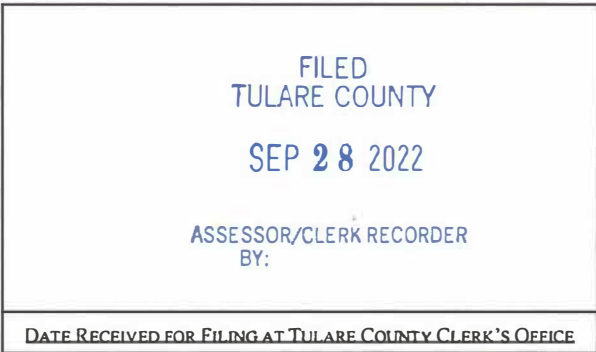


NOTICE OF DETERMINATION

To: Office of Planning and Research
1400 Tenth Street, Room 121
Sacramento, CA 95814

Tulare County Clerk
Room 105, Courthouse
221 South Mooney Blvd.
Visalia, CA 93291

Lead Agency: Tulare County Resource Management Agency
5961 South Mooney Blvd.
Visalia, CA 93277 (559) 624-7000
Attn: hguerra@tularecounty.ca.gov and jwillis@tularecounty.ca.gov



Applicant(s): 22SV 8me, LLC
5455 Wilshire Blvd., Suite 2010
Los Angeles, CA 90036 (323) 525-0900

Subject: Filing of Notice of Determination in Compliance with Section 21108 or 21152 of the Public Resources Code

Project Title: Special Use Permit No. PSP 22-006

State Clearinghouse Number: 2020020326

Contact Person: Hector Guerra, Chief Environmental Planner Telephone Number: 559-624-7121

Project Location: The Project site is located west of State Route (SR) 65 and generally located north of Avenue 56, east of Road 200, south of Avenue 75, and west of Road 224, near the unincorporated community of Ducor, a census designated place, in south central Tulare County. Neighboring unincorporated communities include Terra Bella to the north and Richgrove to the southwest.


Project Description: A Supplemental Environmental Impact Report (SEIR) was prepared for the Rexford 2 Solar Project. The project requests to allow a 500 megawatt-alternating current ("MW-AC") utility-scale solar farm with up to 500 MW-AC of energy storage capacity on six (6) Assessor's Parcel Numbers ("APNs") encompassing approximately 1,200 acres of land in the AE-20 (Exclusive Agricultural – 20 Acre Minimum) Zone and the AE-40 (Exclusive Agricultural – 40 Acre Minimum) Zone..


This is to advise that the TULARE COUNTY PLANNING COMMISSION, as Lead Agency Responsible Agency, has approved the above-described September 28, 2022 and has made the following determinations regarding the above-described project:

1. The project [will will not] have a significant adverse impact on the environment.
2. A Supplemental Environmental Impact Report was prepared for this project pursuant to the provisions of CEQA.
 A Mitigated Negative Declaration was prepared for this project pursuant to the provisions of CEQA.
 A Negative Declaration was prepared for this project pursuant to the provisions of CEQA.
3. Mitigation Measures [were were not] made a condition of approval of this project.
4. A Mitigation Monitoring and Reporting Plan [was was not] adopted for this project.
5. A Statement of Overriding Considerations [was was not] adopted for this project.
6. Findings [were were not] made pursuant to the provision of CEQA.

This is to certify that the environmental document and record of project approval is available to the General Public and may be examined at: Tulare County Resource Management Agency, 5961 S Mooney Blvd., Visalia CA 93277.

//
//
//

Signature:  Date: 09/28/22 Title: Chief Environmental Planner
Héctor Guerra

Signature:  Date: 9/28/22 Title: Environmental Assessment Officer
Reed Schenke, P.E. RMA Director

Signed by Lead Agency

- Dept. of Fish & Wildlife Fees Required
- EIR
- MND
- ND

- Dept. of Fish & Wildlife Fees Not Required – Fees Paid

Receipt Number: _____

Cc: California, Dept. of Fish & Game, 1416 Ninth St., 12th Floor, Sacramento, CA 95814
Note: Authority cited: Section 21083, Public Resource Code; Reference: Sections 21108, 21152 and 21167, Public Resource Code.