

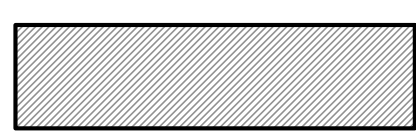
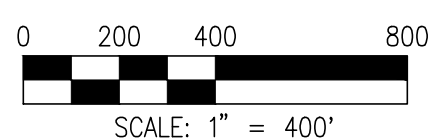
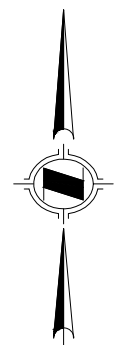
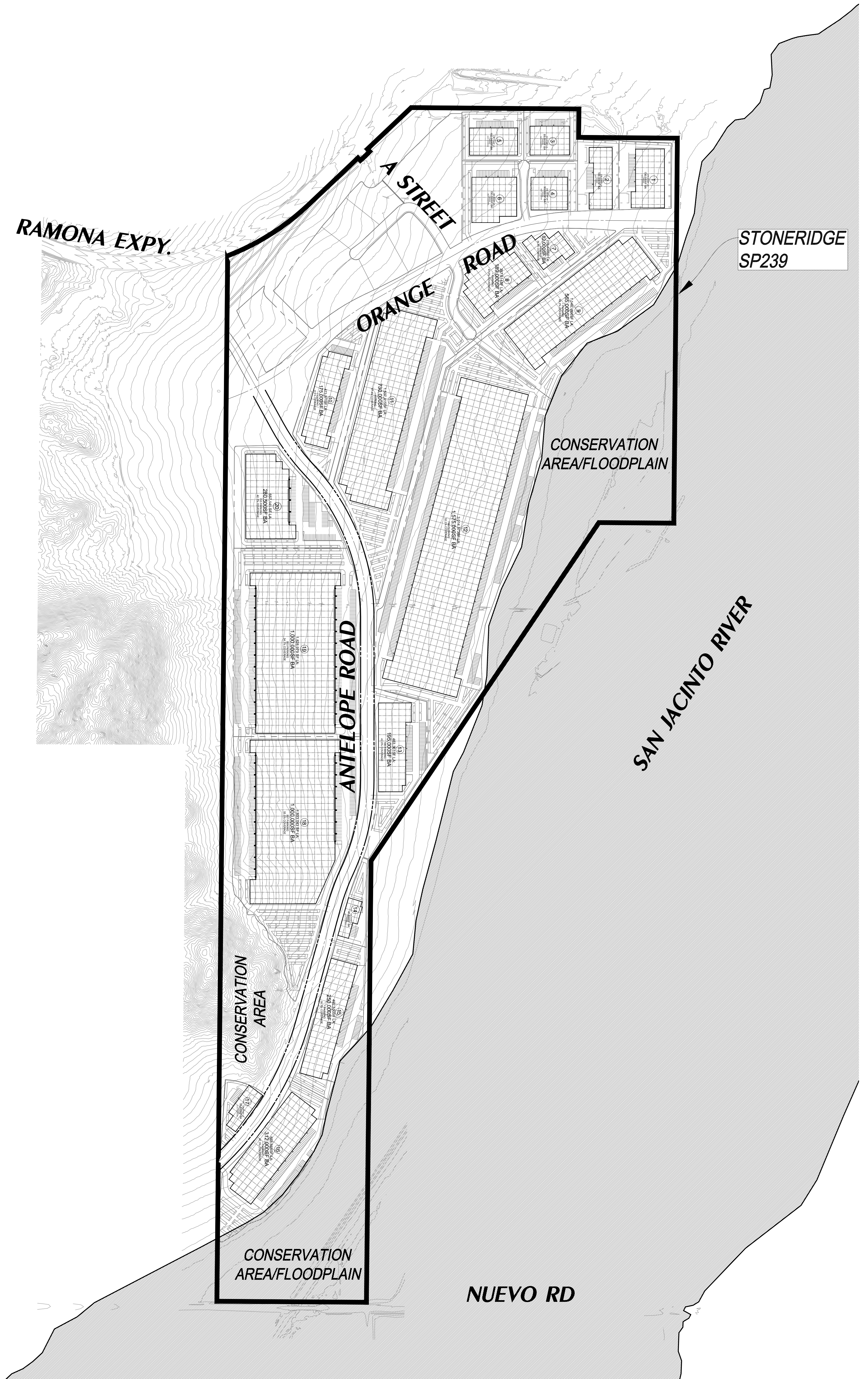
Memo

To: Brian Hardy – Richland Communities
From: Danielle Fregoso – Hunsaker & Associates
Date: 7/18/2023
Re: Stoneridge Inundation Boundary

Based on the Inundation Boundary Map provided on the State of California, Department of Water Resources, Division of Safety of Dams (DSOD) website <https://fmds.water.ca.gov/maps/damim/> ; the Stoneridge project located in Riverside County does not propose any buildings within the inundation boundary. An exhibit of the Inundation Boundary with the Stoneridge project is attached.

The Inundation Boundary is based on a hypothetical failure of a dam or critical appurtenance structure and the information is approximate. The inundation boundary shown on the exhibit is based on failure of the right and left sides of the Perris dam which is located just north of the project site. The areas of inundation within the project site are designated as Open Space - Conservation Habitat per the attached Conceptual Land Use Plan.

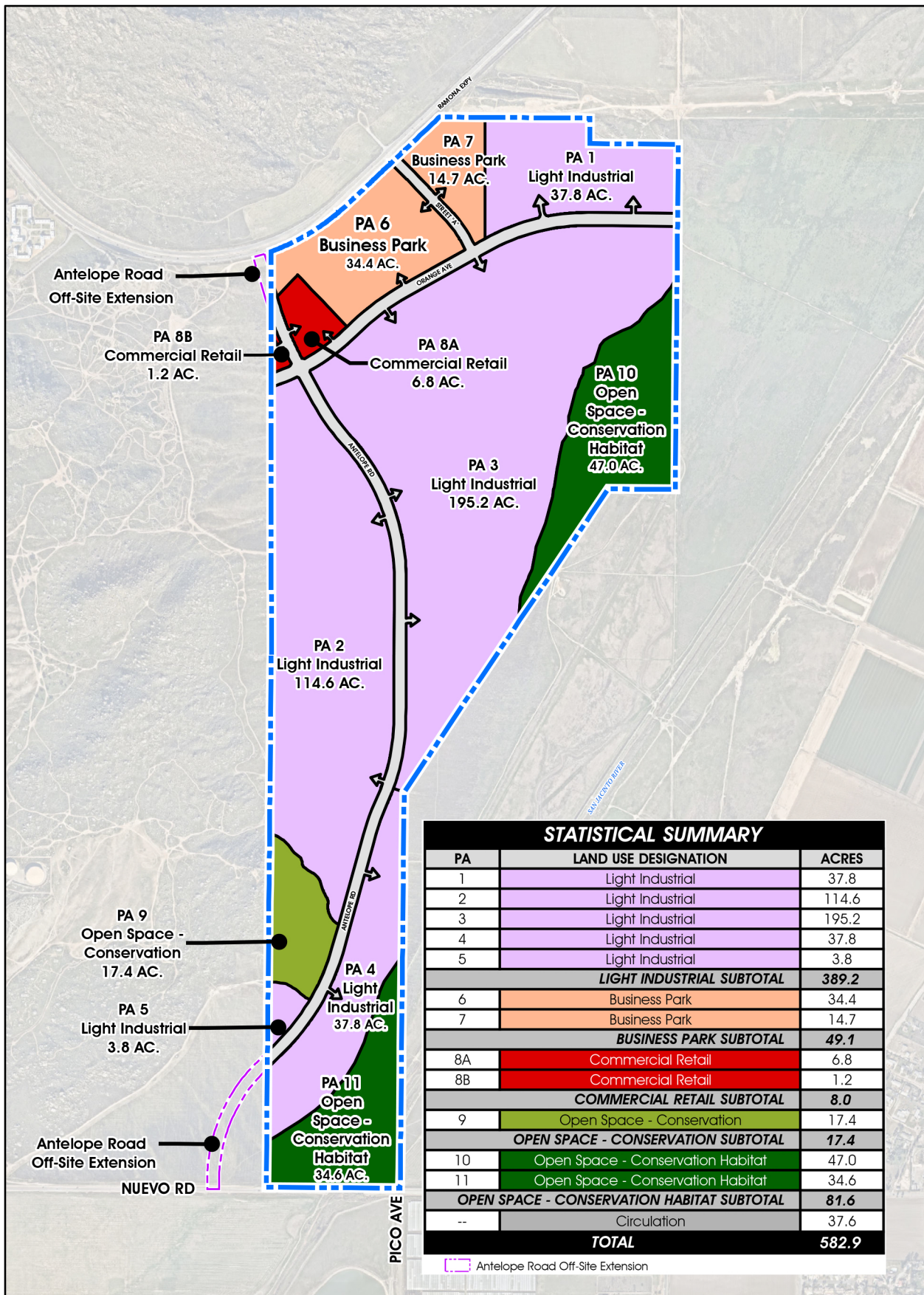
STONERIDGE INUNDATION BOUNDARY EXHIBIT



LEGEND
DAM INUNDATION BOUNDARY PER DAM
BREACH INUNDATION MAP WEB PUBLISHER

H & A HUNSAKER & ASSOCIATES
IRVINE, INC
INLAND EMPIRE REGION
2900 ADAMS STREET, SUITE A-15
RIVERSIDE, CA 92504 (951)352-7200
PLANNING/ENGINEERING/SURVEYING/GOVERNMENT RELATIONS

LOT1517_BFC_Corridor_Expander DATE: May 19, 2023 02:38:17 PM FILE: H:\WORKSPACE\Ramona\Map\Files\Stoneridge_Inundation_Expander.dwg



Source(s): ESRI, Nearmap Aerial (2019), RCLMA (2019)

FIGURE 2-1

