

NOTICE OF DETERMINATION (NOD)

To: Office of Planning and Research
Street Address: 1400 Tenth Street
Sacramento, CA 95814
U.S. Mail: P.O. Box 3044
Sacramento, CA 95812-3044

From: (Department)
County of Santa Barbara
Planning and Development
123 East Anapamu Street
Santa Barbara, CA 93101

XX County Clerk
County of Santa Barbara

SUBJECT:

Filing of Notice of Determination in Compliance with Section 21108 or 21152 of the Public Resources Code.

18GPA-00000-0001	Orcutt Community Plan Amendment/Union Valley Parkway Road Connection	19NGD-00000-00013
Project Number	Project Title	EIR or ND Number
2020050541	County of Santa Barbara/Dan Klemann	(805) 568-2072
State Clearinghouse Number (if submitted to Clearinghouse)	Lead Agency/Contact Person	Area Code/Telephone

PROJECT APPLICANT: County of Santa Barbara

PERSON/ENTITY UNDERTAKING PROJECT: County of Santa Barbara

PROJECT LOCATION: The project area is located between the U.S. Highway 101/Santa Maria Way interchange and the U.S. Highway 101/Union Valley Parkway interchange, approximately one-mile south of the city of Santa Maria, within the unincorporated area of Santa Barbara County. Please see the enclosed Regional Location Map.

PROJECT DESCRIPTION: The project is a proposed amendment to the text and circulation map of the Transportation chapter of the Orcutt Community Plan (County of Santa Barbara, adopted 1997, last amended 2013). The text amendments update the Transportation chapter to reflect that Caltrans completed the U.S. Highway 101/Union Valley Parkway interchange in mid-2008. The map amendments revise the circulation map to include a local road connection between the U.S. Highway 101/Union Valley Parkway interchange and the adjoining frontage road on the east side of U.S. Highway 101, commonly known as Rodeo Drive. The map amendments also classify Rodeo Drive to a Secondary (Class S-1) roadway under the Orcutt Community Plan. The amendment would not change existing land use designations, zones, or any other aspect of the Orcutt Community Plan.


This is to advise that the Santa Barbara County Board of Supervisors approved the above-described project on December 15, 2020 and has made the following determinations regarding the above-described project:

1. The project [will will not] have a significant effect on the environment.
2. An Environmental Impact Report was prepared for this project pursuant to the Provisions of CEQA.
 A Mitigated Negative Declaration was prepared for this project pursuant to the provisions of CEQA.
3. Mitigation measures [were were not] made a condition of the approval of the project.
4. A mitigation reporting or monitoring plan [was was not] adopted for this project.
5. A statement of Overriding Considerations [was was not] adopted for this project.
6. Findings [were were not] made pursuant to the provisions of CEQA.
7. The project [did did not] require discretionary approval from a state agency.

This is to certify that the final Mitigated Negative Declaration with comments and responses and record of project approval is available to the general public at the address below, as well as electronically at the following link:

<https://santabarbara.legistar.com/LegislationDetail.aspx?ID=4729794&GUID=2D8CB4BD-DF6C-4343-965B-7B634461B7EF>

- ✓ Santa Barbara County Planning and Development: 123 East Anapamu St. Santa Barbara, CA 93101
- Santa Barbara County Planning and Development: 624 Foster Road, Santa Maria, CA 93455



12/16/20

Deputy Director, Long Range Planning Division

Signature (Public Agency)

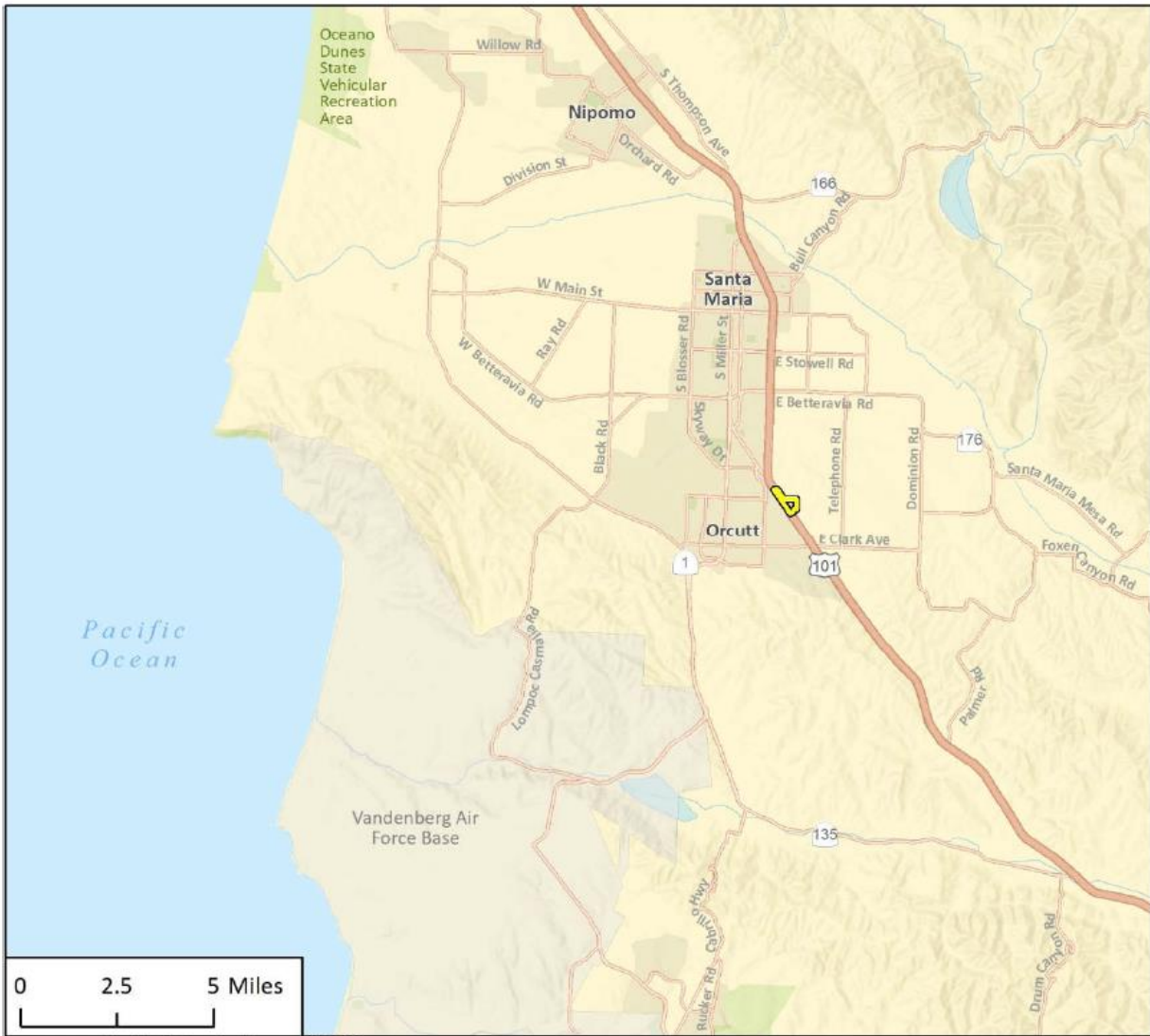
Date

Title

G:\GROUP\COMP\Planning Areas\Orcutt\Planning Area Projects\UVP\Environmental Review\notices\Notice of Determination.docx

Regional Location Map

Orcutt Community Plan Amendment/Union Valley Parkway Road Connection



Imagery provided by Esri and its licensors © 2019.

 Study Area

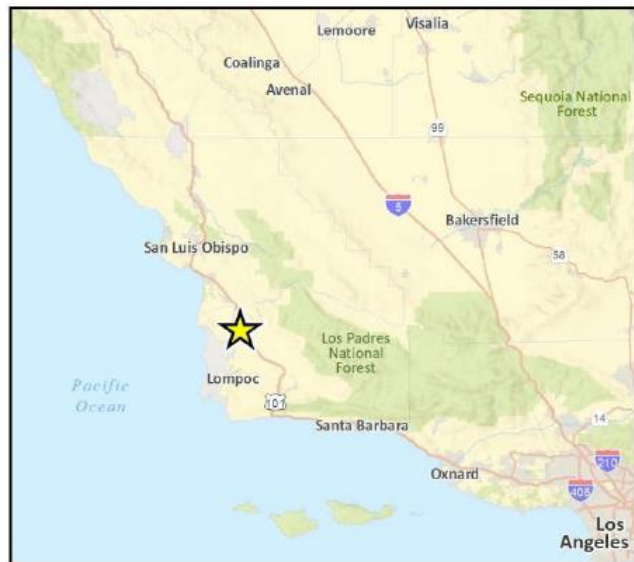


Fig. 3 Regional Location