



Peter Aldana
Riverside County
Assessor-County Clerk-Recorder
2724 Gateway Drive
Riverside, CA 92507
(951) 486-7000
www.rivcoacr.org

Receipt: 23-100526

Product	Name	Extended
FISH	CLERK FISH AND GAME FILINGS	\$3,889.25
	# Pages	4
	Document #	E-202300404
	Filing Type	1
	State Fee Prev Charged	false
	No Charge Clerk Fee	false
F&G Environmental Impact Report		\$3,839.25
F&G Clerk Handling Fee		\$50.00
Total		\$3,889.25
Tender (On Account)		\$3,889.25
Account#	CEQARCWD	
Account Name	CEQARCWD - Rancho California Water District-CEQA Filings	
Balance	\$3,889.25	



State of California - Department of Fish and Wildlife
2023 ENVIRONMENTAL DOCUMENT FILING FEE
CASH RECEIPT
 DFW 753.5a (REV. 01/01/23) Previously DFG 753.5a

RECEIPT NUMBER: 23-100526
STATE CLEARINGHOUSE NUMBER (If applicable) 2020069048

SEE INSTRUCTIONS ON REVERSE. TYPE OR PRINT CLEARLY.

LEAD AGENCY RANCHO CALIFORNIA WATER DISTRICT	LEAD AGENCY EMAIL BUEROH@RANCHOWATER.COM	DATE 04/13/2023
COUNTY/STATE AGENCY OF FILING RIVERSIDE	DOCUMENT NUMBER E-202300404	

PROJECT TITLE
 VAIL DAM SEISMIC AND HYDROLOGIC REMEDIATION [PROJECT NO. D1911]

PROJECT APPLICANT NAME RANCHO CALIFORNIA WATER DISTRICT	PROJECT APPLICANT EMAIL BUEROH@RANCHOWATER.COM	PHONE NUMBER (951) 296-6977
PROJECT APPLICANT ADDRESS 42135 WINCHESTER ROAD,	CITY TEMECULA	STATE CALI
		ZIP CODE 92590

PROJECT APPLICANT (Check appropriate box)

Local Public Agency School District Other Special District State Agency Private Entity

CHECK APPLICABLE FEES:

<input checked="" type="checkbox"/> Environmental Impact Report (EIR)	\$3,839.25	\$	\$3,839.25
<input type="checkbox"/> Mitigated/Negative Declaration (MND)(ND)	\$2,764.00	\$	
<input type="checkbox"/> Certified Regulatory Program (CRP) document - payment due directly to CDFW	\$1,305.25	\$	
<input type="checkbox"/> Exempt from fee			
<input type="checkbox"/> Notice of Exemption (attach)			
<input type="checkbox"/> CDFW No Effect Determination (attach)			
<input type="checkbox"/> Fee previously paid (attach previously issued cash receipt copy)			
<input type="checkbox"/> Water Right Application or Petition Fee (State Water Resources Control Board only)	\$850.00	\$	
<input checked="" type="checkbox"/> County documentary handling fee		\$	\$50.00
<input type="checkbox"/> Other		\$	

PAYMENT METHOD:

Cash Credit Check Other

TOTAL RECEIVED \$ \$3,889.25

SIGNATURE X <i>C. Sandoval</i>	AGENCY OF FILING PRINTED NAME AND TITLE Deputy Cassandra Sandoval
-----------------------------------	---



Lead Agency: Rancho California Water Dist.
ATTN: Jacob Wiley
Address: 42315 Winchester Road
Temecula, CA. 92590

FILED / POSTED

County of Riverside
Peter Aldana
Assessor-County Clerk-Recorder

E-202300404
04/13/2023 03:34 PM Fee: \$ 3889.25
Page 1 of 4

Removed: By: Deputy


Project Title

VAIL DAM SEISMIC AND HYDROLOGIC REMEDIATION (PROJECT NO. D1911)

Filing Type

- Environmental Impact Report
- Mitigated/Negative Declaration
- Notice of Exemption
- Other:

Notes

SCH 2020069048

NOTICE OF DETERMINATION

TO:	<input type="checkbox"/> Clerk of the Board of Supervisors or <input checked="" type="checkbox"/> County Clerk Address: County of Riverside Post Office Box 751 Riverside, CA 92502-0751	FROM:	Public Agency/Lead Agency: Rancho California Water District Address: 42135 Winchester Road Temecula, CA 92590 Contact: Jacob Wiley, P.E. Assistant General Manager- Engineering & Operations. Phone: (951) 296-6900
TO:	<input checked="" type="checkbox"/> Office of Planning and Research Post Office Box 3044 Sacramento, CA 95812-3044 <input type="checkbox"/> 1400 Tenth Street, Rm. 113 Sacramento, CA 95814	Lead Agency (if different from above) Address: Contact: Phone:	

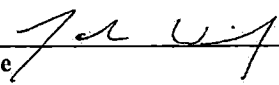
SUBJECT: Filing of Notice of Determination in compliance with Section 21108 or 21152 of the Public Resources Code.

State Clearinghouse Number (If submitted to SCH): 2020069048
Project Title: Vail Dam Seismic and Hydrologic Remediation [Project No. D1911]
Project Applicant (include address and telephone number): Rancho California Water District, 42135 Winchester Road, Temecula, CA 92590, (951) 296-6900
Specific Project Location – Identify street address and cross street or attach a map showing project site (preferably a USGS 15' or 7 ½' topographical map identified by quadrangle name): Vail Dam and Vail Lake are located in unincorporated southwestern Riverside County, east of the city of Temecula, in Southern California (see attached figure). Project features are located in unsectioned portions of the <i>Vail Lake, California</i> , <i>Pechanga, California</i> , <i>Sage, California</i> , and <i>Bachelor Mountain, California</i> USGS 7.5-minute topographic quadrangles.
General Project Location (City and/or County): Riverside County
Project Description: Rancho California Water District (District) proposes the Vail Dam Seismic and Hydrologic Remediation [Project No. D1911] Project (Proposed Project) in order to remediate seismic and hydrologic hazards associated with the existing Vail Dam. The Proposed Project includes construction of a straight-axis concrete gravity dam structure immediately downstream of the existing arch dam and partial demolition of the existing dam. In addition, the Proposed Project includes improvements to support construction and operation of the new dam, including improvements to on-site access roads, provision for construction staging and material disposal areas, and electrical utility relocations. On-site restoration of native vegetation communities would be conducted following completion of construction. Primary project beneficiaries include the District and its customers; properties within the dam breach inundation area for Vail Dam would also benefit from the reduced risk posed by seismic and hydrologic hazards.
Identify the person or entity undertaking the project, including any private applicant, any other person undertaking an activity that receives financial assistance from the Public Agency as part of the project, and any person receiving a lease, permit, license, certificate, or other entitlement of use from the Public Agency as part of the project.



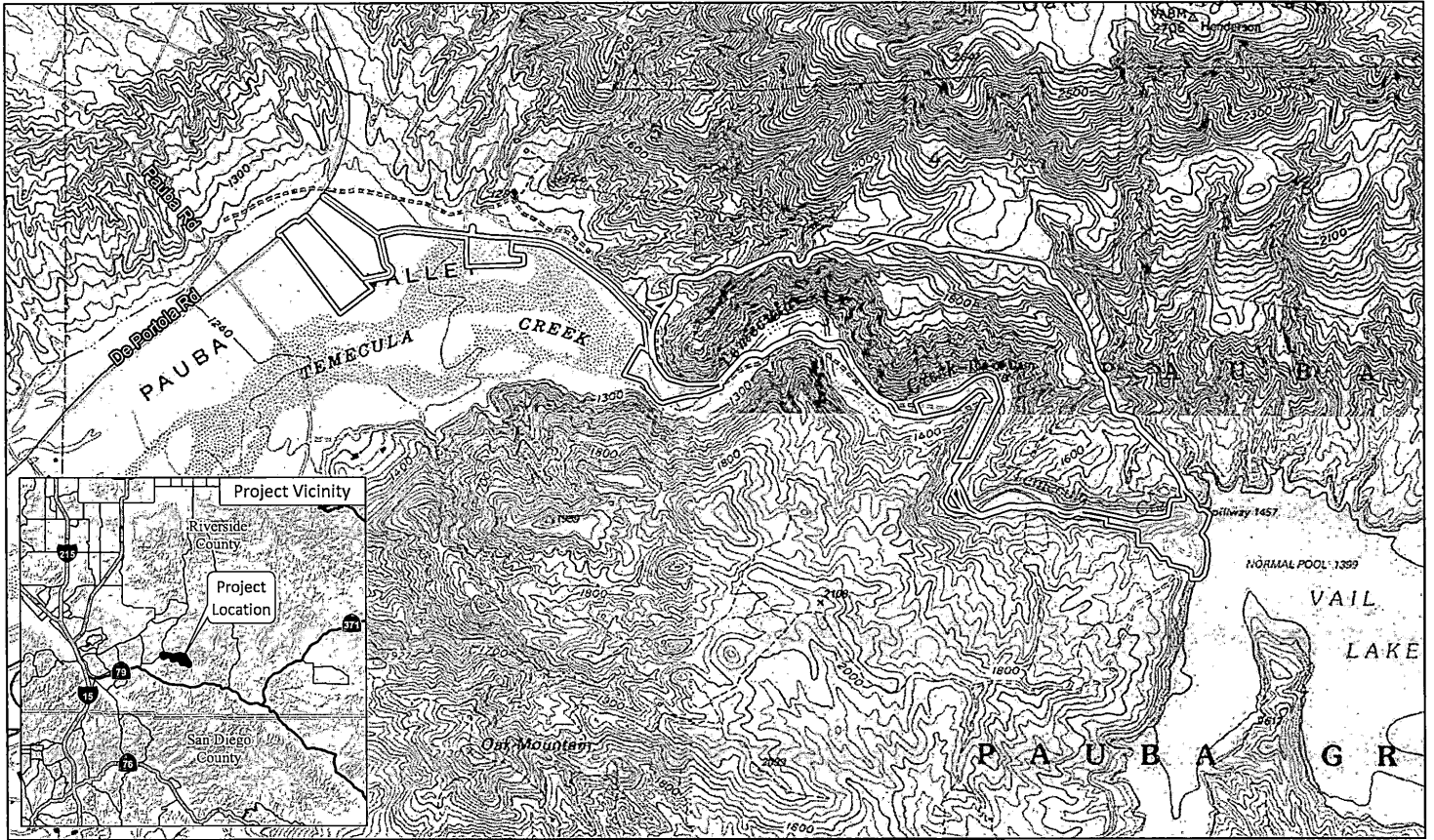
This is to advise that the (Lead Agency or Responsible Agency) has approved the above-described project on April 13, 2023 and has made the following determinations regarding the above-described project:

1.	The project [<input checked="" type="checkbox"/> will <input type="checkbox"/> will not] have a significant effect on the environment.	
2.	<input checked="" type="checkbox"/>	An Environmental Impact Report was prepared and certified for this project pursuant to the provisions of CEQA and reflects the independent judgment of the Lead Agency.
	<input type="checkbox"/>	A Negative Declaration was prepared for this project pursuant to the provisions of CEQA and reflects the independent judgment of the Lead Agency.
	<input type="checkbox"/>	A Mitigated Negative Declaration was prepared for this project pursuant to the provisions of CEQA and reflects the independent judgment of the Lead Agency.
3.	<input checked="" type="checkbox"/>	Mitigation measures [<input checked="" type="checkbox"/> were <input type="checkbox"/> were not] made a condition of the approval of the project.
4.	<input checked="" type="checkbox"/>	A Mitigation Monitoring or Reporting Plan [<input checked="" type="checkbox"/> was <input type="checkbox"/> was not] adopted for this project.
5.	<input checked="" type="checkbox"/>	A Statement of Overriding Considerations [<input checked="" type="checkbox"/> was <input type="checkbox"/> was not] adopted for this project.
6.	<input checked="" type="checkbox"/>	Findings [<input checked="" type="checkbox"/> were <input type="checkbox"/> were not] made pursuant to the provisions of CEQA.
This is to certify that the Final EIR with comments and responses and record of project approval, or the Negative Declaration, is available to General Public at:		
Custodian: Rancho California Water District		Location: 42135 Winchester Road Temecula, CA 92590

Date: April 13, 2023	Signature 
	Name: Jake Wiley, P.E. Title: Assistant General Manager-Engineering & Operations
Date Received for Filing:	

Authority cited: Sections 21083, Public Resources Code.
Reference Section 21000-21174, Public Resources Code.

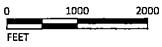




LSA

LEGEND

Project Location



SOURCE: USGS 7.5' Quad - Bachelor Mtn, CA (1978), Pechanga, CA (1988), Sage, CA (1954), and Vail Lake, CA (1988); AECOM (6/2022)
 I:\RCW1902\GIS\MXD\Noise\ProjectLocation_USGS.mxd (7/15/2022)

Vail Dam Seismic and Hydrologic
 Remediation Project
 Project Location and Vicinity