



MAR 31 2022

MARY B. BEDARD  
AUDITOR CONTROLLER-COUNTY CLERK  
BY M.H. DEPUTY

RECEIVED WITH FEE  
RECEIPT # 15148187

NOTICE OF DETERMINATION  
(CALIFORNIA ENVIRONMENTAL QUALITY ACT OF 1970)

TO WHOM IT MAY CONCERN:

1. The Board of Supervisors of the County of Kern has approved the following described project in the County of Kern, State of California:

- a. Applicant, or sponsoring agency or department: Kudu Solar Project by 69SV 8ME, LLC (PP20405);
- b. Name of Project: (a) Zone Change Case No. 14, Map No. 152; (b) Conditional Use Permit Case No. 28, Map No. 152; (c) General Plan Amendment No. 10, Map No. 152 (Circulation); (d) Streets and Highways – Nonsummary Vacation, Map No. 152
- c. Street Address/Cross-Street of Project: Unincorporated Kern County, generally located on the north and south sides of Phillips Road, east of State Route 14

Map of Project (if no street address): Attached

- d. Description of Project: The proposed Kudu Solar project is for the construction and operation of a photovoltaic (PV) solar facility and associated infrastructure necessary to generate up to a combined total of 500 megawatts) of renewable energy, with up to 600 MW hours of energy storage, on approximately 1,955 acres in jurisdictions of both unincorporated Kern County and California City. The portion of the project specifically within unincorporated Kern County includes 42 parcels (totaling approximately 674 gross acres). The proposed project consists of the following requests within the unincorporated Kern County

- Zone Change Case No. 14, Map No. 152:
  - From A-1 (Limited Agriculture) to A (Exclusive Agriculture) on approximately 165 acres; from A-1 MH (Limited Agriculture, Mobile Home Combining) to A on approximately two (2) acres; from PL RS (Platted Lands, Residential Suburban Combining) to A on approximately 10 acres; and from PL RS MH (Platted Lands, Residential Suburban Combining, Mobile Home Combining) to A on approximately 8 acres.
- Conditional Use Permit No. 28, Map No. 152:
  - To allow for the construction and operation of up to a 100 MW solar electrical generating facility, as well as associated infrastructure including 600 MW hours of storage capacity, on approximately 674 acres in an A (Exclusive Agriculture) District pursuant to Section 19.12.030G of the Kern County Zoning Ordinance.
- General Plan Amendment No. 10, Map No. 152:
  - Amendment to the Circulation Element of the Kern County General Plan to remove road reservations on section and midsection lines within the Kern County portion of the project boundaries.

Notice of Environmental Document  
Posted by County Clerk on 03-31-2022  
and for 30 days thereafter, Pursuant to  
Section 21152(C), Public Resources Code

22114

- Nonsummary Vacation, Map No. 152:
  - Requests for nonsummary vacation of a public access easement, and portions thereof, located within and around the project site within Section 32 of T31S, R37E.

2. Approval – Summary of Proceedings:

Adoption date March 29, 2022, Item No. 5 2:00 p.m.


3. The Board of Supervisors of the County of Kern has determined that the project in its approved form will have a significant effect on the environment.

4. An Environmental Impact Report (EIR) and a Mitigation Measure Monitoring Program were prepared pursuant to California Environmental Quality Act of 1970 (CEQA) and the State CEQA Guidelines and were received and considered by this Board and certified as required by Section 15090 the State CEQA Guidelines.

5. Mitigation measures and a Mitigation Measure Monitoring Program were made as conditions of approval of the project. Findings were made pursuant to Section 15091 of the State CEQA Guidelines. A Statement of Overriding Considerations was adopted for the project, pursuant to Section 15093 of the State CEQA Guidelines.

6. A copy of the EIR may be examined by any interested person during regular business hours at the following location: Kern County Administrative Center, 1115 Truxtun Avenue, Fifth Floor, Bakersfield, California 93301, Telephone No. 868-3585.

Lorelei H. Oviatt, AICP, Director  
Planning and Natural Resources Department  
County of Kern, State of California



Telephone No. 862-8600

By: \_\_\_\_\_

KS:cc (03/30/2022)

# Kudu Solar Project

by: 69SV 8ME LLC

ZCC 14, Map No. 152  
 CUP 28, Map No. 152  
 GPA 10, Map No. 152 (Circ.)  
 Nonsummary Vacation,  
 Map No. 152

Figure 1 -  
 Site Vicinity Map

-  Kudu Project Boundary
-  Kudu Project Boundary in California City
-  STATE HWY
-  Arterials
-  Township/Range
-  Sections
-  Water Courses
-  City Limits
-  Unincorporated Cities

T31S/R37E -  
 Sec. - 14, 26-27, 30-34

T32S/R37E -  
 Sec.- 2-4, 9-12

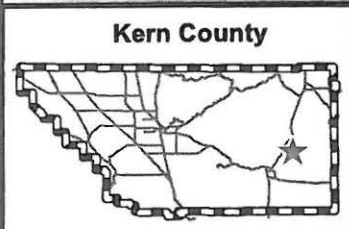
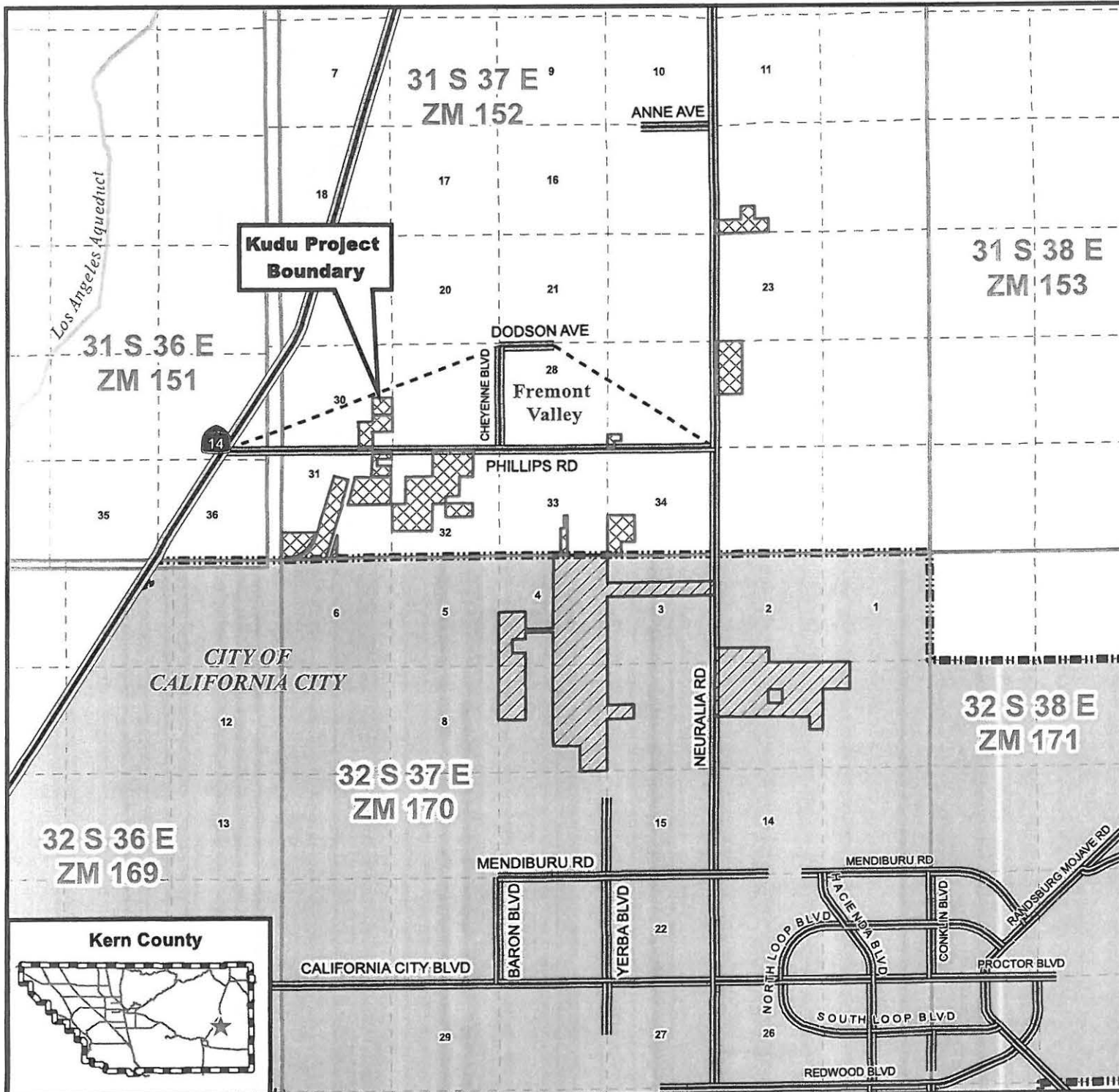
Created on: 7/28/2020



0 2,500 5,000 7,500 10,000 Feet



**Kern County**  
 Planning & Natural  
 Resources Department



**Kern County**

Kern County  
Clerks Office  
1115 Truxtun Ave  
Bakersfield CA 93301  
661-868-3588

CEQA	
<b>County Clerk</b>	
<b>Fee</b>	
#22114	1 @ \$50.000
	<b>\$50.00</b>
<b>NOD w/ EIR</b>	1 @
#22114	\$3,539.250
	<b>\$3,539.25</b>
<b>Total</b>	<b>\$3,589.25</b>
JV #805811	\$3,589.25
Change	\$0.00

ORDER NO: 502873  
MAIL  
3/31/2022 9:25:43 AM  
BAKERSFIELD  
MARICELA HERNANDEZ



State of California - Department of Fish and Wildlife  
**2022 ENVIRONMENTAL FILING FEE CASH RECEIPT**  
 DFW 753.5a (Rev. 1/01/22) Previously DFG 753.5a

RECEIPT NUMBER: 15 — 03312022 — 15148187
STATE CLEARINGHOUSE NUMBER (if applicable)

SEE INSTRUCTIONS ON REVERSE. TYPE OR PRINT CLEARLY.

LEAD AGENCY KERN COUNTY PLANNING AND NATURAL RESOURCES	LEAD AGENCY EMAIL	DATE 3/31/2022
COUNTY/STATE AGENCY OF FILING Kern	DOCUMENT NUMBER 22114	

PROJECT TITLE  
PP20405/KUDU SOLAR PROJECT BY 69SV 8ME LLC

PROJECT APPLICANT NAME 69SV 8ME LLC C/O 8MINUTE SOLAR ENERGY; ATTN: ERE	PROJECT APPLICANT EMAIL	PHONE NUMBER ( 661 ) 862-5041
--	-------------------------	----------------------------------

PROJECT APPLICANT ADDRESS 250 SUTTER STREET, SUITE 600	CITY BAKERSFIELD	STATE CA	ZIP CODE 94108
---	---------------------	-------------	-------------------

PROJECT APPLICANT (check appropriate box)

Local Public Agency   
  School District   
  Other Special District   
  State Agency   
  Private Entity

CHECK APPLICABLE FEES:

<input checked="" type="checkbox"/> Environmental Impact Report (EIR)	\$3,539.25	\$	3,343.25
<input type="checkbox"/> Mitigated/Negative Declaration (MND)(ND)	\$2,548.00	\$	0.00
<input type="checkbox"/> Certified Regulatory Program document (CRP)	\$1,203.25	\$	0.00
<input type="checkbox"/> Exempt from fee			
<input type="checkbox"/> Notice of Exemption (attach)			
<input type="checkbox"/> CDFW No Effect Determination (attach)			
<input type="checkbox"/> Fee previously paid (attach previously issued cash receipt copy)			
<hr/>			
<input type="checkbox"/> Water Right Application or Petition Fee (State Water Resources Control Board only)	\$850.00	\$	0.00
<input checked="" type="checkbox"/> County documentary handling fee		\$	50.00
<input type="checkbox"/> Other _____		\$	_____

PAYMENT METHOD:

Cash   
  Credit   
  Check   
  Other   
 TOTAL RECEIVED   
 \$ 3,589.25

SIGNATURE X M.H	AGENCY OF FILING PRINTED NAME AND TITLE M. HERNANDEZ, KERN COUNTY CLERK, FSS
--------------------	---