Appendix H

Hazardous Materials Documentation

H-1 Phase I Hazardous Materials Environmental Site Assessment

CITADEL EHS
assess resolve strengthen

October 12, 2021

HARVARD-WESTLAKE SCHOOL
3700 Coldwater Canyon Avenue
Studio City, California 91604

In Care of:
Edgar Khalatian
MAYER BROWN LLP
350 South Grand Avenue, 25th Floor
Los Angeles, California 90071-1503

Re: Citadel Project No. 1189.1002.0
Phase I Environmental Site Assessment Report – Clarification
Weddington Golf & Tennis Facility
4141 Whitsett Avenue
Los Angeles, California 91604

Dear Mr. Khalatian:

Citadel EHS (Citadel) prepared a Phase I Environmental Site Assessment (Phase I ESA) for the above-referenced Site in April 2020, revised October 13, 2020. In the report, Citadel identified the following environmental concerns:

- The former 500-gallon underground storage tank (UST) was considered a historical recognized environmental condition (HREC).
- Given the long-term occupancy as a golf course and the current usage and storage of pesticides at the Site, on-Site soil may contain pesticides, representing an environmental concern. Grading activities could result in exposure of construction workers to these chemicals.

Citadel recommended shallow soil testing for pesticides prior to grading and/or excavation activities at the Site and acquiring a No Further Action (NFA) letter for the former UST. Citadel also recommended the preparation of a Soil Management Plan (SMP) during grading and/or excavation activities in the area of the former UST to manage contaminated soil or subsurface features, if encountered. Citadel also recommended that the tenant follow best management practices, in conformance with all appropriate current regulations, in regards to potential use of regulated hazardous materials and/or waste generated during everyday operations.

Clarification

Harvard-Westlake School (Client) has requested clarification of the environmental concerns identified by Citadel. Citadel's review of documents provided by the Los Angeles Fire Department (LAFD) indicated that a 550-gallon gasoline UST for a private auto fueling station was installed at the Site in 1957. The UST was re-registered as a 500-gallon UST in 1988 due to a new City ordinance requiring registration for a Fire Permit to operate an UST in the City of Los Angeles. The UST was removed in 1995 under the supervision of LAFD. While a NFA letter was not located, laboratory results indicated that the soil samples collected at the bottom of the tank pit, the spoils pile, and under the dispenser did not exceed action levels. According to the drawings provided, the UST and dispenser were located just south of the tennis courts. Based on the current Site boundaries, the dispenser and

a portion of the UST were located on the adjoining LAFD station property. The former UST does not represent a significant environmental concern. However, a NFA letter regarding the UST removal should be acquired. ***Citadel recommends acquiring a NFA letter and the preparation of a SMP for use during grading and/or excavation activities in the area of the former UST to manage contaminated soil or subsurface features, if encountered.***

A review of historical sources showed that the Site was developed with a golf course with a clubhouse and golf shop by 1956. One of the structures at the Site was demolished by 1967, and a roof shelter, likely the driving range canopy, was built in 1967. The tennis shop and tennis courts were developed by 1974, including four courts located at the adjoining property southeast of the Site. By 1979, five additional tennis courts were developed at the Site. The current fire department station at the adjoining property southeast of the Site was constructed in 2006. Given the long-term occupancy as a golf course and the current usage and storage of pesticides at the Site, on-Site soil may contain pesticides, representing an environmental concern. Grading activities could result in exposure of construction workers to these chemicals. ***Citadel recommends shallow soil testing for pesticides prior to grading and/or excavation activities at the Site.***

If after your review, you have any questions or require additional information, please do not hesitate to telephone me at the Citadel Office in Glendale at (818) 246-2707.

Sincerely,
CITADEL EHS

Mark Drollinger, M.Eng., CSP, CHMM
Principal, Engineering and Environmental Sciences

Enclosure

CITADEL EHS
assess resolve strengthen

April 30, 2020,
Revised October 13, 2020

David Weil
HARVARD-WESTLAKE SCHOOL
3700 Coldwater Canyon Avenue
Studio City, California 91604

Re: CITADEL Project No. 1189.1002.0
Phase I Environmental Site Assessment Report
Weddington Golf & Tennis Facility
4141 Whitsett Avenue
Los Angeles, California 91604

Dear Mr. Weil:

Enclosed please find Citadel EHS's Phase I Environmental Site Assessment Report for the above-referenced location.

The Phase I Environmental Site Assessment Report was conducted for Harvard-Westlake School, in accordance with Citadel's Proposal 1189.1002.P, dated March 24, 2020, and a mutually agreed upon scope of work.

If after your review, you have any questions or require additional information, please do not hesitate to telephone me at the Citadel Office in Glendale at (818) 246-2707.

Sincerely,
CITADEL EHS

Mark Drollinger, M.Eng., CSP, CHMM, EiT
Principal, Engineering and Environmental Sciences

Enclosure

CITADEL EHS
assess resolve strengthen

Harvard-Westlake School
3700 Coldwater Canyon Avenue
Studio City, California 91604

Phase I Environmental Site Assessment Report

April 30, 2020,
Revised October 13, 2020

Citadel Project Number 1189.1002.0

Weddington Golf and Tennis Facility
4141 Whitsett Avenue
Los Angeles, California 91604

www.CitadelEHS.com

Table of Contents

EXECUTIVE SUMMARY i
1.0 INTRODUCTION 1
1.1 PURPOSE 1
1.2 INVOLVED PARTIES 1
1.3 SCOPE OF SERVICES 1
2.0 GENERAL SITE CHARACTERISTICS 2
2.1 LOCATION 2
2.2 SITE DESCRIPTION 2
2.3 ADJACENT PROPERTIES 3
2.4 UTILITIES 3
3.0 ENVIRONMENTAL SETTING 3
3.1 PHYSICAL SITE CHARACTERISTICS 3
4.0 SITE RECONNAISSANCE 4
4.1 SITE RECONNAISSANCE FINDINGS 4
4.2 NON-ASTM SERVICES 6
5.0 SITE HISTORY 8
5.1 HISTORICAL AERIAL PHOTOGRAPHS 8
5.2 HISTORIC BUILDING PERMITS 10
5.3 HISTORICAL FIRE INSURANCE MAPS 10
5.4 CITY PARCEL PROFILE REPORT 10
5.5 HISTORICAL CITY DIRECTORIES 11
5.6 CLIENT-SUPPLIED ENVIRONMENTAL INFORMATION 11
5.7 HISTORICAL TOPOGRAPHIC MAPS 12
5.8 HISTORIC OIL AND GAS MAPS 12
5.9 INTERVIEWS 13
5.10 ENVIRONMENTAL LIEN 13
5.11 SUMMARY OF SITE HISTORY 13
6.0 REGULATORY AGENCY REVIEW 14
6.1 DATABASE REVIEW 14
6.2 VAPOR ENCROACHMENT CONDITION 16
6.3 REGULATORY AGENCIES 19
7.0 DATA GAPS 20
8.0 FINDINGS 20
9.0 CONCLUSIONS AND RECOMMENDATIONS 23
10.0 LIMITATIONS 24
11.0 REFERENCES 25
12.0 PROFESSIONAL CERTIFICATION 27

APPENDICES:

A Figures
B Photographs
C EDR Aerial Photographs
D EDR Building Permit Report and Select Building Permits
E EDR Sanborn Map Report
F EDR City Directory Abstract
G Client-Supplied Documents
H EDR Historical Topo Map Report
I User Questionnaire
J EDR Environmental Lien and AUL Search
K EDR Radius Map Report
L EDR Vapor Encroachment Screen
M LAFD Documents

EXECUTIVE SUMMARY

Project Summary

Client Name/User:	Harvard-Westlake School	**Property Visit Date:**	March 31, 2020
Client Contact:	David Weil	**Construction Date:**	1956 (clubhouse) and 1974 (tennis shop)
Phone Number:	(818) 457-6609	**No. Buildings/No. Units:**	Two
Email Address:	DWeil@hw.com	**No. of Stories:**	One-story
Property Name:	Weddington Golf & Tennis Facility	**Bldg. Square Footage:**	2,444 SF (clubhouse) and 500 SF (tennis shop)
Property Address:	4141 Whitsett Avenue	**Property Acreage:**	17.21 acres
Property City, State, Zip:	Los Angeles, California 91604	**Property Use:**	Golf course, tennis courts, and café
Property Identification:	2375-018-020	**Property History:**	Single-family residence, riding academy, golf course, tennis courts, and café
Other Improvements:	Golf course, driving range, tennis courts, surface parking areas, maintenance sheds and gated areas, and associated landscaping		

SUMMARY OF FINDINGS

Report Section		No Further Action	REC	HREC	CREC	Non-ASTM Scope	Recommended Action
2.2	Site Description		X				Conduct Shallow Soil Testing for Pesticides
2.3	Adjacent Properties	X					
5.0	Historical Review	X					
5.6	Previous Reports	X					
6.1	Regulatory Review			X			Acquire Regulatory No Further Action Letter; Prepare a Soil Management Plan
6.2	Vapor Encroachment	X					
4.1	USTs/ASTs	X					
4.1	PCBs	X					
4.1	Chemicals/Hazardous Materials/Raw Materials	X					
4.2	ACMs/ACCMs					X	ACM Survey
4.2	Lead-Based Paint					X	LBP Survey
4.2	Lead in Drinking Water	X					
4.2	Radon	X					
4.2	Methane	X					
4.1	Other	X					

Citadel EHS (Citadel) was contracted by Harvard-Westlake School (Client) to perform a Phase I Environmental Site Assessment (Phase I ESA) of the Weddington Golf & Tennis Facility located at

4141 Whitsett Avenue, in the neighborhood of Studio City, City of Los Angeles, Los Angeles County, California.

Current Site Conditions

According to the County of Los Angeles' Assessor's Parcel Maps, the Site is comprised of one parcel legally identified as Assessor's Parcel Number (APN) 2375-018-020 and an approximately 1.1-acre parcel that Harvard-Westlake School leases from the Los Angeles County. The Site, as discussed and analyzed in this report, includes both the 16.1 acres that Harvard-Westlake School owns and the 1.1 acres that Harvard-Westlake School leases from the County of Los Angeles, totaling 17.21 acres.

The Site consists of a nine-hole golf course with one clubhouse of approximately 2,444 square feet (SF) including a café; driving range with 24 stalls; 16 tennis courts with a tennis shop of approximately 500 SF; several sheds and gated areas for maintenance; surface parking areas; and associated landscaping. At the time of the Site reconnaissance, the Site was occupied by Weddington Golf & Tennis.

Stationary equipment at the Site include a pole-mounted transformer. In general, the Site appeared to be well maintained and the observed building/ground conditions were good. Minor dark stains, likely associated with fuel-related materials, were observed on the pavement and the wooden platform in the equipment corral; however, the stains appear to be a de minimis condition. Given the long-term occupancy as a golf course and the current usage and storage of pesticides at the Site, on-Site soil may contain pesticides, representing an environmental concern.

Site History

A review of historical sources showed that the Site was undeveloped as early as 1894 until at least 1928 with the development of two small structures, likely a residence, in the northeast corner of the Site. By 1930, the Site and the adjoining property southeast of the Site were occupied as a horse-riding academy with the academy offices located at the adjoining property. The two small structures were likely demolished prior to the development of the horse tracks. The Site was cleared of the horse tracks in 1947. The Site was then developed with a golf course with a clubhouse and golf shop by 1956. One of the structures at the Site was demolished by 1967, and a roof shelter, likely the driving range canopy, was built in 1967. The tennis shop and tennis courts were developed by 1974, including four courts located at the adjoining property southeast of the Site. By 1979, five additional tennis courts were developed at the Site. The current fire department station at the adjoining property southeast of the Site was constructed in 2006.

Previous Environmental Reports

Citadel performed a Phase I ESA in November 2017. At the time of the Site reconnaissance, the Site was occupied by the Weddington Golf & Tennis facility. Citadel identified a former underground storage tank (UST) as a historical recognized environmental condition (HREC). No evidence for designating the Site as a recognized environmental condition (REC) or controlled recognized environmental condition (CREC) from reviews of historical documents and Site conditions was found. Citadel recommended the following:

- Acquire an NFA letter for the UST removal;
- Follow best management practices, in conformance with all appropriate current regulations, in regards to potential use of regulated hazardous materials and/or waste generated during everyday operations;

- Ensure that the three empty 55-gallon drums observed during the Site reconnaissance are disposed of appropriately; and
- Perform a survey for ACBMs and LBP prior to renovation or demolition activities.

Environmental Databases

The Site was identified on the Facility Index System/Facility Registry System (FINDS), the Enforcement and Compliance History Information (ECHO), and the Hazardous Waste Tracking System (HWTS) databases. FINDS contains facility information and "pointers" to other sources that contain more detail; ECHO provides integrated compliance and enforcement information; and HWTS is the Department of Toxic Substances Control's (DTSC) data repository for hazardous waste identification and manifest information. The Site was identified on these databases due to it being a hazardous waste generator of universal waste and a chemical storage facility. The Site was also identified as a RCRA Non-Generator in June 2007. No violations were reported on these databases.

The Site was identified on the California Environmental Reporting System (CERS) database as a chemical storage facility and a hazardous waste generator. Hazardous waste generated include tank bottom waste in 1995; and waste and mixed oil in 2007, 2011, and 2015. Minor violations reported include the following:

- November 2015: failure to complete, implement, and electronically submit a business plan and elements of a business plan. The violations were returned to compliance in November 2018.
- October 2018: failure to complete, implement, and electronically submit a business plan and elements of a business plan. The violations were returned to compliance in November 2018.
- June 2019: failure to keep a copy of manifests for at least three years from the date the waste was accepted by the initial transporter. The violation was returned to compliance in June 2019.

The reported violations were generally associated with implementing and submitting a hazardous materials business plan. The violations were returned to compliance and do not represent an environmental concern. In addition, the appearance of the Site as a hazardous waste generator reflects proper disposal of waste such as used motor oil and does not represent a significant environmental concern.

The Site was identified on the historical UST databases, the current UST database as inactive, and the Los Angeles Hazardous Materials Listing as active. The historical listing for the UST was created in 1988 and was active in 1994. No further pertinent information was provided by Environmental Data Resources, Inc. (EDR); however, according to reviewed documents provided by the Los Angeles Fire Department (LAFD), a 500-gallon UST was removed from the Site in 1995, under the supervision of LAFD. Refer to the Regulatory Agency Section below for further discussion. Based on a lack of reported spills or leaks, these listings are not considered to represent a significant environmental concern.

Citadel reviewed information provided by EDR regarding nearby properties to evaluate for potential on-Site vapor encroachment concerns from off-site sources. According to EDR, historical releases of petroleum products from a leaking underground storage tank (LUST) occurred within 0.25-mile and upgradient of the Site. Tesoro Station/ARCO/Thrifty Oil Company, located at 12500 Ventura Boulevard, is listed as a LUST site. According to EDR, the property is approximately 633 feet south-southeast of the Site and the gasoline leak was discovered in January 1989 during tank closure and reported in July 1989. The case was completed and closed by the Los Angeles Regional Water Quality Control Board (LARWQCB) on July 2, 1998. An

additional gasoline leak impacting soil only was discovered and reported in June 2003 during maintenance activities. No further information was available for review. Based on the distance from the Site and that the Los Angeles River is situated in between acting as a hydraulic barrier, this property is not considered a significant environmental concern.

One property was identified within 0.125-mile and upgradient of the Site on the Historical Gas Station database. This property, located 594 feet south-southeast of the Site, is discussed above as a LUST site. While the distances from the Site provided by EDR differ, these listings have the same address. This property is not likely to have adversely affected the Site. Two properties were identified within 0.125-mile and upgradient of the Site on the Historical Dry Cleaners database. These properties, located 525 feet south and 549 feet west-southwest of the Site, are not likely to have adversely affected the Site based on the distance from the Site and that the Los Angeles River is situated in between acting as a hydraulic barrier.

Regulatory Agencies

The LAFD recently issued lists of active and inactive ASTs, USTs, and hazardous materials inventories (HMI) as of June 3, 2019. The Site was identified on active HMI and inactive UST HMI.

Citadel contacted the LAFD for information for further information. According to the documents reviewed, a 550-gallon gasoline UST for a private auto fueling station was installed at the Site in 1957. The UST was re-registered as a 500-gallon UST in 1988 due to a new City ordinance requiring registration for a Fire Permit to operate an UST in the City of Los Angeles. The UST was removed in 1995 under the supervision of LAFD. While a No Further Action (NFA) letter was not located, laboratory results indicated that the soil samples collected at the bottom of the tank pit, the spoils pile, and under the dispenser did not exceed action levels. According to the drawings provided, the UST and dispenser were located just south of the tennis courts. Based on the current Site boundaries, the dispenser and a portion of the UST were located on the adjoining LAFD station property. The former UST does not represent a significant environmental concern. However, a NFA letter regarding the UST removal should be acquired.

RECOGNIZED ENVIRONMENTAL CONDITIONS

According to American Society for Testing and Materials (ASTM) Standard of Practice E1527-13, recognized environmental conditions (REC) fall under three specific categories when evaluating a site or properties within the site vicinity. These categories are defined below.

A recognized environmental condition, or REC, means the presence or likely presence of any hazardous substances or petroleum products in, on, or at a property: (1) due to any release to the environment; (2) under conditions indicative of a release to the environment; or (3) under conditions that pose a material threat of a future release to the environment. De minimis conditions are not recognized environmental conditions.

A controlled recognized environmental condition, or CREC, is a recognized environmental condition resulting from a past release of hazardous substances or petroleum products that has been addressed to the satisfaction of the applicable regulatory authority (for example, as evidenced by the issuance of a no further action letter or equivalent, or meeting risk-based criteria established by regulatory authority), with hazardous substances or petroleum products allowed to remain in place subject to the implementation of required controls (for example, property use restrictions, activity and use limitations, institutional controls, or engineering controls).

An historical recognized environmental condition, or HREC, is a past release of any hazardous substances or petroleum products that has occurred in connection with the property and has been addressed to the satisfaction of the applicable regulatory authority or meeting unrestricted use criteria established by a regulatory authority, without subjecting the property to any required controls (for example, property use restrictions, activity and use limitations, institutional controls, or engineering controls).

According to ASTM E2600-15, the goal of conducting a vapor encroachment screening on a parcel of property is to identify a vapor encroachment condition (VEC), which is the presence or likely presence of chemicals of concern vapors in the subsurface of the target property (TP) caused by the release of vapors from contaminated soil or groundwater or both either on or near the target property as identified by Tier 1 or Tier 2 procedures. The purpose of Tier 1 is to conduct a screen using Phase I ESA-type information to determine if a VEC exists at the target property. If the Tier 1 screen cannot rule out the possibility of a VEC existing at the target property, then a Tier 2 screen can be conducted. Tier 2 applies numeric screening criteria to existing or newly collected soil, soil gas, and/or groundwater testing results to evaluate whether or not a VEC can be ruled out. Tier 2 has two data collective components: non-invasive and invasive.

Based on our review of these databases, reported release incidents that would represent RECs in connection with the Site or a source of a release that would be likely to contribute to a VEC were not identified. Based on these reviews, the following environmental concerns were identified:

- The former 500-gallon UST is considered a HREC. No evidence for designating the Site as a REC or CREC from reviews of historical documents and present Site conditions was found.
- Given the long-term occupancy as a golf course and the current usage and storage of pesticides at the Site, on-Site soil may contain pesticides, representing an environmental concern. Grading activities could result in exposure of construction workers to these chemicals.

NON-ASTM SCOPE CONSIDERATIONS

The current Site buildings were constructed prior to bans using asbestos-containing building materials (ACBMs), lead-based paint (LBP), and polychlorinated biphenyls (PCBs) in electrical equipment came into effect in 1989, 1978, and 1978, respectively. No testing is known to have been performed to evaluate for the presence of ACBMs, LBP, or PCBs at the Site.

The California Bureau of Mines and Geology and California Department of Public Health (CADPH) participated in the United States EPA's State Radon Survey, a Federal survey to measure levels of indoor radon in all states. Based on the results of this survey, CADPH predicted that approximately 0.5% of homes in Region 9 would have radon concentrations over the EPA action level of 4.0 picoCuries per liter (pCi/L).

The Federal EPA Radon Zone for Los Angeles County is Zone 2, which indicates an average indoor concentration greater than or equal to 2.0 pCi/L of air and less than or equal to 4.0 pCi/L. In a survey, 134 tests were performed within the 91604 zip code for the presence of radon. Of these, 20 tests were found to contain radon in excess of 4.0 pCi/L. Site-specific radon values were not available and were not a part of this ASTM Phase I ESA.

A potable well was not observed on-Site and the Site does not lie within a known or potential flood zone or wetlands.

1.0 INTRODUCTION

Citadel EHS (Citadel) was contracted by Harvard-Westlake School (Client) to perform a Phase I Environmental Site Assessment (Phase I ESA) of the Weddington Golf & Tennis Facility located at 4141 Whitsett Avenue, in the neighborhood of Studio City, City of Los Angeles, Los Angeles County, California.

1.1 PURPOSE

The purpose of the Phase I ESA was to review past and present land use practices and to evaluate the presence, or likely presence, of any hazardous substances or petroleum products that have been discharged into the property's structure, ground, groundwater, or surface water. This qualitative assessment was accomplished by review of current and readily available information regarding past and current land use for indications of the manufacture, generation, use, storage and/or disposal of hazardous substances at the Site. A Site visit was also conducted to observe existing Site conditions. This report provides the results of the Phase I ESA performed.

1.2 INVOLVED PARTIES

The involved party(s) in this study, to the best of our knowledge, is Harvard-Westlake School.

Citadel understands that this Phase I ESA is being requested in preparation of an Environmental Impact Report as specified by the California Environmental Quality Act. Citadel recognizes that this report is to be used exclusively by Harvard-Westlake School and its successors, lenders, and assigns. It is a report upon which Harvard-Westlake School and its successors, lenders, and assigns, can rely.

This assessment and report were prepared on behalf of and for the exclusive use of Harvard-Westlake School, their lenders and assigns (Client) solely for its use and reliance, subject to the terms and conditions agreed upon between Citadel and the Client.

1.3 SCOPE OF SERVICES

This Phase I ESA was conducted in accordance with the American Society for Testing and Materials (ASTM) Standard of Practice E1527-13 and the standards of care and diligence normally practiced by recognized consulting firms in performing services of a similar nature.

The scope of services for this assessment consisted of the following:

- Performed a Site inspection to verify current Site conditions, and check for visible evidence of previously disposed and/or currently present hazardous waste, surface contamination, underground and above ground storage tanks (USTs/ASTs), suspect polychlorinated biphenyls (PCBs), and other potential environmental hazards.

- Conducted a visual survey of the adjacent properties and the immediate vicinity to determine if any nearby sites posed a significant environmental threat to the Site.

- Reviewed currently and readily available documents, including maps, aerial photographs, governmental databases of known hazardous waste sites and

underground tanks, other consultant reports (if any), fire insurance maps, and other accessible records.

- Δ Reviewed results from a search of available current land title records for environmental cleanup liens and other activity and use limitations, such as engineering controls and institutional controls.

- Δ Consulted with appropriate governmental agencies having jurisdiction relative to past history of the property, complaints or incidents in the immediate area, and permits that may have been issued.

- Δ Prepared a Phase I report, inclusive of our findings and recommendations, with applicable illustrations and documentation.

The scope of services outlined above is generally considered sufficient to properly assess the Site based on the data search, reasonably ascertainable documents, and Site inspection.

2.0 GENERAL SITE CHARACTERISTICS

2.1 LOCATION

The irregular-shaped Site is located approximately 50 feet north/northwest of the Los Angeles River. The Site is bounded by Valley Spring Lane to the north; Whitsett Avenue to the east; a fire department station to the southeast; the Los Angeles River to the south; and Bellaire Avenue to the west. The general Site vicinity is occupied by single- and multi-family residential properties with large commercial/retail properties south of the Los Angeles River.

According to the U.S. Geological Survey (USGS) Studio City Quadrangle (7.5 Minute Series), dated 2012, the Site is at an elevation of approximately 620 feet above mean sea level (AMSL) and appears to slope to the north-northeast. The Site is located at approximate coordinates of 34° 8' 44.74" North Latitude and 118° 24' 25.08" West Longitude.

A Site Location Map identified as Figure 1 is included in Appendix A.

2.2 SITE DESCRIPTION

According to the County of Los Angeles' Assessor's Parcel Maps, the Site is comprised of one parcel legally identified as Assessor's Parcel Number (APN) 2375-018-020 and an approximately 1.1-acre parcel that Harvard-Westlake School leases from the Los Angeles County. The Site, as discussed and analyzed in this report, includes both the 16.1 acres that Harvard-Westlake School owns and the 1.1 acres that Harvard-Westlake School leases from the County of Los Angeles, totaling 17.21 acres.

The Site consists of a nine-hole golf course with one clubhouse of approximately 2,444 square feet (SF) including a café; driving range with 24 stalls; 16 tennis courts with a tennis shop of approximately 500 SF; several sheds and gated areas for maintenance; surface parking areas; and associated landscaping. At the time of the Site reconnaissance, the Site was occupied by Weddington Golf & Tennis.

Stationary equipment at the Site include a pole-mounted transformer. In general, the Site appeared to be well maintained and the observed building/ground conditions were good. Minor dark stains, likely associated with fuel-related materials, were observed on the pavement and the wooden platform in the equipment corral; however, the stains appear to be a de minimis condition. Given the long-term occupancy as a golf course and the current usage and storage of pesticides at the Site, on-Site soil may contain pesticides, representing an environmental concern.

A Site Plan is included as Figure 2 in Appendix A. Select photographs of the Site and vicinity is included as Appendix B.

2.3 ADJACENT PROPERTIES

The immediately surrounding properties of the Site consist of the following:

Direction from Site	Address – Tenant/Use
North	4202 Bellaire Avenue – Single-family residence 4200 Teesdale Avenue – Single-family residence 4202 and 4203 Beeman Avenue – Single-family residences 4202 and 4203 Babock Avenue – Single-family residences 12501 Valley Spring Lane – Multi-family residence
East	4068, 4072, 4100, 4104, 4108, 4112, 4128, 4148, and 4152 Whitsett Avenue – Multi-family residences 4122 Whitsett Avenue – Single-family residence
South	4041 Whitsett Avenue (southeast) – Los Angeles Fire Department Station 78 12555 Ventura Boulevard (beyond the Los Angeles River) – Bed Bath & Beyond 12565 Ventura Boulevard (beyond the Los Angeles River) – Unoccupied 12601 Ventura Boulevard (beyond the Los Angeles River) – Carney's Restaurant 12605 Ventura Boulevard (beyond the Los Angeles River) – Staples 12655 Ventura Boulevard (beyond the Los Angeles River) – Jerry's Famous Deli, Pinz Bowling Center, Guy's North (catering/special events)
West	12706 Valley Spring Lane – Single-family residence 4155 Bellaire Avenue – Single-family residence

2.4 UTILITIES

Electrical service is supplied to the Site by the Los Angeles Department of Water and Power (LADWP). Gas service is supplied by the Gas Company of Los Angeles. General rubbish (non-hazardous) is removed from the Site on a regular basis by a contracted waste hauler.

3.0 ENVIRONMENTAL SETTING

3.1 PHYSICAL SITE CHARACTERISTICS

Based upon the National American Datum (NAD) of 1983, the Site is at an elevation of approximately 620 feet AMSL.

The Site is identified on the Geologic map of the Beverly Hills and Van Nuys (south half) quadrangles, Los Angeles County, California (Dibblee and Ehrenspeck, 1991) as being unconsolidated detrital surficial sediments (Qa). The sediment is described as alluvial gravel, sand, and silt-clay, derived mostly from Santa Monica Mountains and include gravel and sand of

stream channels. The United States Department of Agriculture (USDA) Natural Resources Conservation Service (NRCS) National Cooperative Soil Survey identifies the Site soils as Urban Land-Palmview-Tujunga complex. The Palmview soil is described as fine sandy loam and well drained. The Tujunga soil is described as sandy loam/loamy sand and somewhat excessively drained.

USGS Topographic Map	Van Nuys Quadrangle
Groundwater Basin	San Fernando Valley Groundwater Basin
Nearest Surface Water to Site	Los Angeles River, approximately 50 feet south/southwest of the Site
Gradient Direction (Source)	North-northeast (topographic maps)
Estimated Depth to Groundwater (Source)	Approximately 30 feet below ground surface (bgs), approximately 0.3 mile northwest of the Site (GeoTracker/Wayne Perry, 2020)
Nearest Wetland to Site (Source)	Los Angeles River, approximately 50 feet south/southwest of the Site (National Wetlands Inventory)
Nearest 100 or 500-year Flood Zone	None within 0.25-mile of the Site (Federal Emergency Management Agency)

4.0 SITE RECONNAISSANCE

Citadel representative Ms. Shirley Lee conducted the Phase I ESA reconnaissance on March 31, 2020. Ms. Lee was accompanied by Mr. Marcos Anguiano, the General Manager at the Site. The Site reconnaissance consisted of an inspection of the Site and a perimeter survey of the surrounding properties. Mr. Mark Drollinger reviewed this Phase I ESA. Findings from the Site inspection, research and perimeter survey are presented below.

4.1 SITE RECONNAISSANCE FINDINGS

Yes	No	Observation
	X	Aboveground Storage Tanks (ASTs) and Underground Storage Tanks (USTs)
X		Identified Hazardous Materials
X		Polychlorinated Biphenyls (PCBs) – Electric or Mechanical Equipment Likely to Contain Fluids
	X	Radioactive Man-Made Materials
X		Pits, Ponds, and Lagoons
	X	Septic Tanks and Cesspools
X		Wells, Cisterns, Sumps, and Drains
	X	Wastewater or Grease Interceptors
	X	Interior Stains or Corrosion
	X	Strong, Pungent, or Noxious Odors
	X	Pools of Liquid
X		Stained Soil or Pavement
	X	Stressed Vegetation
X		Other

The above-identified observed items are further discussed below.

IDENTIFIED HAZARDOUS MATERIALS

Hazardous Material (size/quantity)	Location	Secondary Containment	Staining/Leaks	SDS
Gasoline (two 55-gallon drum and four five-gallon cans)	Ventilated shed with flammable hazard sign	No, situated on a platform within a shed	None identified	No
Diesel (one 55-gallon drum)	Ventilated shed with flammable hazard sign	No, situated on a platform within a shed	None identified	No
Grease (one five-gallon container)	Ventilated shed with flammable hazard sign	No, situated on a platform within a shed	None identified	No
Motor oil (one 55-gallon drum)	Fenced maintenance corral	No, situated on a platform	None identified	No
Grease (one five-gallon container)	Fenced maintenance corral	No	None identified	No
Fungicides and fertilizers	Ventilated shed with a poison sign	No, situated within a shed	None identified	No
Paints (one-gallon containers)	Maintenance shed south of tennis courts	No, on shelves	None identified	No
Waste paint with sand mixture (one 55-gallon drum)	South of tennis courts	No	None identified	N/A
Used motor oil (one 55-gallon drum)	South of tennis courts	Yes	None identified	N/A

Routine janitorial and maintenance supplies were observed in containers sized for commercial use and properly stored with no signs of staining or leaking. A vehicle with a 100-gallon plastic tank was observed in the fenced maintenance corral. According to Mr. Anguiano, the plastic tank is used to contain pesticides mixed with water; and the final product is sprayed throughout the golf course. In additional, four compressed gas cylinders including helium and oxygen were observed. According to Mr. Anguiano, the gas cylinders were left by prior owner and are to be disposed. Two empty 55-gallon drums were observed south of the tennis courts. According to Mr. Anguiano, these drums were used as target practice.

Given the long-term occupancy as a golf course and the current usage and storage of pesticides at the Site, on-Site soil may contain pesticides, representing an environmental concern.

POLYCHLORINATED BIPHENYLS

Typical sources of polychlorinated biphenyls (PCBs) include electrical transformer cooling oils, fluorescent light fixture ballasts and hydraulic oil. In 1976, the U.S. EPA banned the manufacture and sale of PCB-containing transformers. Prior to this date, transformers were frequently filled with a dielectric fluid containing PCB-laden oil. By 1985, the US EPA required that commercial property owners with transformers containing more than 500 parts per million (ppm) PCBs must register the transformer with the local fire department, provide exterior labeling, and remove combustible materials within 16 feet (40 Code of Federal Regulations 761.30: "Fire Rule").

Component Type	Pad/Pole Mounted	Location	Owner	PCB Labels	Staining/Leaking
Transformer	Pole-mounted	Exterior near the southeast corner of Site	LADWP	No	None identified

In addition, PCBs were an ingredient added to a variety of building materials during manufacture, most notably but not limited to, caulking, putty, and glazing, particularly around windows, door frames, and building joints. Building materials containing PCBs were used in many buildings in the 1950s through the 1970s, and potentially before the 1950s. There are significant regulations regarding the removal of these materials during demolition and/or renovation, both from an environmental protection standpoint as well as an occupational health and safety standpoint. In addition, under the Toxic Substance Control Act (TSCA), building materials that contain PCBs above 50 ppm are considered an "unauthorized use" of PCBs, and removal can be compelled under TSCA. Based on the construction date for the Site building, building materials containing PCBs may have been used in the construction of the Site building. A survey for PCBs was not requested or conducted as part of this Phase I ESA.

PITS, PONDS, AND LAGOONS

A small area of approximately 24 SF surrounded by concrete blocks was observed near the clubhouse. According to Mr. Anguiano, an eight-foot pit was dug in that area approximately 15 years ago to contain runoff from the golf ball washer. The pit was not effective; therefore, a sump was installed as a permanent solution. The pit was reportedly to have been backfilled shortly after. The former pit is not expected to represent a significant environmental concern.

WELLS, CISTERNS, SUMPS, AND DRAINS

Evidence of a sump was observed near the clubhouse. According to Mr. Anguiano, the sump is approximately 200 gallons in size and is used to collect runoff from the golf ball washer. The water in the sump is pumped back to the surface to water the lawn. The sump is not expected to represent a significant environmental concern.

STAINED SOIL OR PAVEMENT

Minor dark stains, likely associated with fuel-related materials, were observed on the pavement and the wooden platform in the equipment corral. The stains appear to be a de minimis condition.

OTHER

A 55-gallon grease container was observed at the Site located southwest of the clubhouse. The grease is from the on-Site café and is reportedly collected monthly by JW Oil Disposal. The storage and handling of this material is not expected to represent a significant environmental concern.

4.2 NON-ASTM SERVICES

ASBESTOS CONTAINING MATERIALS

The EPA issued a final rule under Section 6 of Toxic Substances Control Act (TSCA) banning most asbestos-containing building materials (ACBMs) in 1989. The ban on ACBMs was vacated in 1991 allowing some building materials to continue to contain asbestos. The applicability of the EPA's National Emission Standards for Hazardous Air Pollutants (NESHAP, 40 CFR Chapter 61, Subpart M) apply to the owner or operator of a facility where an inspection for the presence of asbestos-containing materials (ACM), including Category I (asbestos containing packings, gaskets, resilient floor coverings and asphalt roofing products), and Category II (all remaining types of

non-friable asbestos containing material not included in Category I that when dry, cannot be crumbled, pulverized or reduced to powder by hand pressure), non-friable ACM must occur prior to the commencement of demolition or renovation activities.

Building materials, coatings, and/or finishes containing asbestos may be present in any structure regardless of the date of construction. In accordance with NESHAPS and local air pollution control district regulations, all suspect materials, finishes, and coatings that will be impacted by renovation or demolition regardless of the date of construction are required to be surveyed for the presence of asbestos by State-licensed asbestos consultants.

A survey for asbestos-containing materials was not requested or conducted as part of this Phase I ESA.

LEAD-BASED/LEAD-CONTAINING PAINTS

Lead-based paint (LBP) is defined as any paint, varnish, stain, or other applied coating that has greater than or equal to one milligram per square centimeter (mg/cm^2) (5,000 microgram per gram (µg/g) or 5,000 parts per million (ppm)) of lead by federal guidelines; state and local definitions may differ from the federal definitions in amounts ranging from 0.5 mg/cm^2 to 2.0 mg/cm^2. In 2009, the US Consumer Product Safety Commission (16 Code of Federal Regulations CFR 1303) banned paint containing more than 0.009% (90 ppm) lead for residential use. Buildings built before 1978 are much more likely to have LBP; however, all commercial structures regardless of the date of construction likely contain lead-based or lead-containing glazings, varnishes, stains, coatings, paints, and primers. Such materials that will be impacted by renovation, repair, or demolition should be tested beforehand and the results disclosed to trades or staff that will be doing such work. All associated waste streams should be accurately characterized for proper disposal requirements.

A survey for lead containing materials was not requested or conducted as part of this Phase I ESA.

DRINKING WATER

The Site is supplied with municipal drinking water by the LADWP. An assessment of lead in drinking water was not requested or conducted as part of this Phase I ESA.

RADON

The California Bureau of Mines and Geology and California Department of Public Health (CADPH) participated in the United States EPA's State Radon Survey, a Federal survey to measure levels of indoor radon in all states. Based on the results of this survey, CADPH predicted that approximately 0.5% of homes in Region 9 would have radon concentrations over the EPA action level of 4.0 picoCuries per liter (pCi/L).

The Federal EPA Radon Zone for Los Angeles County is Zone 2, which indicates an average indoor concentration greater than or equal to 2.0 pCi/L of air and less than or equal to 4.0 pCi/L. In a survey, 134 tests were performed within the 91604 zip code for the presence of radon. Of these, 20 tests were found to contain radon in excess of 4.0 pCi/L. Site-specific radon values were not available and were not a part of this ASTM Phase I ESA.

METHANE

In March 2004, Ordinance Number 175790 was adopted into the Los Angeles Municipal Code (Section 91.106.4.1 and Division 71, Chapter IX) to establish citywide methane mitigation requirements, and included updated construction standards to control methane intrusion into buildings. This ordinance established defined geographic areas as Methane Zones and Methane Buffer Zones, which relate to specific assessment and mitigation requirements per area, and set forth a standard of assessment and mitigation in the planning stages of all new construction in these areas.

The Site is not located within the City of Los Angeles Methane or Methane Buffer Zones recognized by the Los Angeles Department of Building Services.

5.0 SITE HISTORY

The purpose of the records review is to obtain and review reasonably ascertainable/standard sources that will help identify recognized environmental conditions in connection with the property. Reasonably ascertainable records from standard sources is (1) information that is publicly available, (2) information that is obtainable from its source within reasonable time and cost constraints, and (3) information that is practically reviewable.

Reasonable time and cost means that the information will be provided by the source within 20 calendar days of receiving a written, telephone, or in-person request at no more than a nominal cost intended to cover the source's cost of retrieving and duplicating the information. Information that can only be reviewed by a visit to the source is reasonably ascertainable if the visit is permitted by the source within 20 days of request.

To investigate the history of the Site, Citadel reviewed select historic aerial photographs, building permits, city directories, and Sanborn Fire Insurance Maps provided by Environmental Data Resources Inc. (EDR). In addition, Citadel reviewed client-supplied information, and oil and gas maps, and Citadel interviewed selected individuals regarding historic Site use. Citadel's reviews of these reports and interviews are discussed below.

5.1 HISTORICAL AERIAL PHOTOGRAPHS

Historical aerial photographs of the Site and vicinity were obtained from EDR to ascertain historical land uses and to identify any evidence of hazardous material generation or storage. Below are brief descriptions of observations made from the aerial photographs of the Site and vicinity.

Dates(s)	Site Description	Surrounding Area Descriptions
1928	Relatively undeveloped with the exception of two small structures developed in the northeast corner of the Site	**North:** Valley Spring Lane; with Teesdale Avenue, Beeman Avenue, Babcock Avenue developed beyond; properties appear agricultural with several single-family residences **East:** Whitsett Avenue, with agricultural and several single-family residences beyond **South:** Undeveloped with the Los Angeles River further south; a small commercial structure appears developed at the adjoining property to the southeast **West:** Bellaire Avenue, with developed properties
1938	The small structures appear to have been demolished; a horse track appears developed at the Site	**North:** Additional single-family residences appear developed **East:** Additional single-family residences appear developed **South:** A road developed along the south Site boundary; several structures appear developed southeast of the Site, likely as offices/barns for the on-Site horse-track **West:** Relatively unchanged
1947	Undeveloped; lot appears to have been cleared	**North:** Additional single-family residences appear developed **East:** Additional single-family residences appear developed **South:** Structures southeast of the Site appear to have been demolished **West:** Single-family residences appear developed beyond Bellaire Avenue
1952	Relatively unchanged with the exception of dark vertical lines across the Site	**North:** Relatively unchanged **East:** Relatively unchanged **South:** The Los Angeles River appears channelized; a small structure, likely a single-family residence, appears developed at the adjoining property southeast of the Site **West:** Relative unchanged
1964	Site appears developed as a golf course with two structures in the northeast corner and surface parking area along the east boundary of the Site; two small structures, likely sheds, appear developed near the southwest corner of the Site.	**North:** Relatively unchanged **East:** Relatively unchanged **South:** The structure to the southeast appears to have been demolished **West:** Relatively unchanged
1967	One of the structures in the northeast corner of the Site appears demolished; an additional structure, likely the driving range canopy, appears developed south of the main structure. The remaining areas appear relatively unchanged	**North:** Relatively unchanged **East:** Relatively unchanged **South:** Relatively unchanged **West:** Relatively unchanged

Dates(s)	Site Description	Surrounding Area Descriptions
1977	Site appears developed with 11 tennis courts in the southeast portion of the Site and the small structures in the southwest corner of the Site appear demolished; the remaining areas appear relatively unchanged.	**North:** Relatively unchanged **East:** Relatively unchanged **South:** The adjoining property southeast of the Site appears as part of the golf course with the development of four tennis courts **West:** Relatively unchanged
1979, 1981	Relatively unchanged with the exception of five additional tennis courts	**North:** Relatively unchanged **East:** Relatively unchanged **South:** Relatively unchanged **West:** Relatively unchanged
1989, 1994, 2002, 2005	Relatively unchanged	**North:** Relatively unchanged **East:** Several of the single-family residences have been replaced by current multi-family residences **South:** Relatively unchanged **West:** Relatively unchanged
2009, 2010, and 2012	Relatively unchanged	**North:** Relatively unchanged **East:** Relatively unchanged **South:** Property southeast of Site appears developed with the current fire department station **West:** Relatively unchanged

Copies of the Aerial Photographs provided by EDR can be found in Appendix C.

5.2 HISTORIC BUILDING PERMITS

EDR provides a listing of building permits for the Site and adjoining properties, if available. In addition, Citadel reviewed building permits with the City of Los Angeles Building Department. Permits reviewed indicate that the Site was formerly occupied as a riding academy as early as 1935 with the offices for the academy located at the adjoining property southeast of the Site. The Site was developed as a golf course with a clubhouse and golf shop by 1956. A roof shelter was built in 1967. The tennis shop and tennis courts were developed by 1974.

A copy of the EDR Building Permit Report is included as Appendix D.

5.3 HISTORICAL FIRE INSURANCE MAPS

Citadel requested that EDR review its collection of Sanborn Fire Insurance Maps for potential coverage of the Site and vicinity. Sanborn Map coverage was not available for the Site.

A copy of the EDR Sanborn Map Report is included as Appendix E.

5.4 CITY PARCEL PROFILE REPORT

Citadel reviewed the on-line parcel profile report from the City of Los Angeles interactive database, NavigateLA. Alias addresses identified for the Site include:

- 12506 West Valley Spring Lane
- 12600 West Valley Spring Lane

- 12630 West Valley Spring Lane
- 4047 North Whitsett Avenue
- 4155 North Whitsett Avenue

5.5 HISTORICAL CITY DIRECTORIES

City directories were researched by EDR in order to identify previous Site tenants and/or neighboring properties with a potential for hazardous materials generation and/or storage. EDR researched city directory listings from 1920 through 2014 (non-inclusive) and provided their search results to Citadel for review. The following table summarizes information provided by the city directory search.

Dates(s)	Occupant Listed
1930	Nishita
1930	Robert Cushman Riding Academy (4101 Whitsett)
1976	Studio City Golf Course Inc.
1980, 1981, 1985, 1986, 1990, 1991, 1995	Studio City Golf Course Inc., Studio City Golf & Tennis
2001	Studio City Golf Course Inc., Matt's Golf Café
2006, 2010	Studio City Golf Course Inc.
2014	Tennis Pro Zone

A copy of the EDR City Directory Abstract is included as Appendix F.

5.6 CLIENT-SUPPLIED ENVIRONMENTAL INFORMATION

Citadel reviewed the *Phase I Environmental Site Assessment Report, Weddington Golf & Tennis Facility, 4141 Whitsett Avenue, Studio City, California 91604,* prepared by Citadel Environmental Services, Inc., dated November 17, 2017.

Citadel performed a Phase I ESA in November 2017. At the time of the Site reconnaissance, the Site was occupied by the Weddington Golf & Tennis facility. The Site was identified on the historical underground storage tank (UST) databases. According to documents reviewed, a 500-gallon UST was removed from the Site in 1955 under the supervision of the Los Angeles Fire Department (LAFD). While a No Further Action (NFA) letter was not located, laboratory results indicated that the soil samples collected at the bottom of the tank pit, the spoils pile, and under the dispenser did not exceed action levels. The UST and dispenser were located just south of the tennis courts. Based on the Site boundaries, the dispenser and a portion of the UST were located on the adjoining LAFD station property. Citadel identified the former UST as a historical recognized environmental condition (HREC). No evidence for designating the Site as a recognized environmental condition (REC) or controlled recognized environmental condition (CREC) from reviews of historical documents and Site conditions was found. Citadel recommended the following:

- Acquire an NFA letter for the UST removal;
- Follow best management practices, in conformance with all appropriate current regulations, in regards to potential use of regulated hazardous materials and/or waste generated during everyday operations;

- Ensure that the three empty 55-gallon drums observed during the Site reconnaissance are disposed of appropriately; and
- Perform a survey for ACBMs and LBP prior to renovation or demolition activities.

A copy of the reviewed report can be found in Appendix G.

5.7 HISTORICAL TOPOGRAPHIC MAPS

Historical topographic maps were provided by EDR in order to identify natural features and changes in development over a long period of time. The topographic maps provides the user with a regional view of changes to the Site and vicinity that other historical databases such as aerial photographs may not provide. Below are brief descriptions of observations made from the topographic maps of the Site and vicinity.

Dates(s)	Site Description	Surrounding Area Descriptions
1894, 1896, 1898, 1900, 1902	Undeveloped land	**North:** Undeveloped land **East:** Undeveloped land **South:** Los Angeles River with undeveloped land beyond **West:** Undeveloped land
1920, 1921, 1924, 1926	Relatively unchanged	**North:** Relatively undeveloped with one small structure north of the Site **East:** Unimproved road in the location of Whitsett Avenue, with undeveloped land beyond **South:** Ventura Boulevard developed beyond the Los Angeles River **West:** Relatively unchanged
1953	Relatively unchanged	**North:** Valley Spring Lane with the current street system developed; shading indicative of urban development **East:** Shading indicative of urban development **South:** Los Angeles River appears channelized, with undeveloped land beyond **West:** Shading indicative of urban development
1966	The current golf clubhouse appears developed in the northeast corner of the Site	**North:** Relatively unchanged **East:** Relatively unchanged **South:** Shading, beyond the Los Angeles River, indicative of urban development **West:** Relatively unchanged
2012	The Site is identified as Studio City Golf Course; no structures are shown on this map	No structures are shown on this map

Copies of the historical topographic maps provided by EDR are included as Appendix H.

5.8 HISTORIC OIL AND GAS MAPS

Citadel reviewed information available on-line through the California Department of Conservation's website. The Geological Energy Management Division (CalGEM) Online Mapping System (COMS) shows that there is an oil well approximately 1.8 miles northeast of the Site. The oil well is identified by API 03705314. According to COMS, the well operator for the well is listed as

Conoco Inc. and the status for the well is inactive and plugged. The well was drilled to a depth of 2,995 feet in April 1961 and was abandoned in January 1962.

5.9 INTERVIEWS

Citadel interviewed Mr. Marcos Anguiano, the General Manager, during the Site reconnaissance. Mr. Anguiano aware of any historic or current environmental concerns or hazards at the Site. Citadel also submitted a User Questionnaire to Harvard-Westlake School.

The completed User Questionnaire was not provided to Citadel at the time of this report. A copy of Citadel's User Questionnaire can be found in Appendix I.

5.10 ENVIRONMENTAL LIEN

Citadel contracted with EDR to perform an Environmental Lien Search for the Site. The Environmental Lien Search report reviewed did not identify any current environmental liens or other activity and use limitations (AUL) for the Site. A deed dated December 13, 2017, was included in the report. The deed granted the title from Weddington Golf & Tennis LLC to 4141 Whitsett LLC.

A copy of the environmental lien and AUL search can be found in Appendix J.

5.11 SUMMARY OF SITE HISTORY

A review of historical sources showed that the Site was undeveloped as early as 1894 until at least 1928 with the development of two small structures, likely a residence, in the northeast corner of the Site. By 1930, the Site and the adjoining property southeast of the Site were occupied as a horse-riding academy with the academy offices located at the adjoining property. The two small structures were likely demolished prior to the development of the horse tracks. The Site was cleared of the horse tracks in 1947. The Site was then developed with a golf course with a clubhouse and golf shop by 1956. One of the structures at the Site was demolished by 1967, and a roof shelter, likely the driving range canopy, was built in 1967. The tennis shop and tennis courts were developed by 1974, including four courts located at the adjoining property southeast of the Site. By 1979, five additional tennis courts were developed at the Site. The current fire department station at the adjoining property southeast of the Site was constructed in 2006.

Citadel performed a Phase I ESA in November 2017. At the time of the Site reconnaissance, the Site was occupied by the Weddington Golf & Tennis facility. Citadel identified a former UST as a HREC. No evidence for designating the Site as a REC or CREC from reviews of historical documents and Site conditions was found. Citadel recommended the following:

- Acquire an NFA letter for the UST removal;
- Follow best management practices, in conformance with all appropriate current regulations, in regards to potential use of regulated hazardous materials and/or waste generated during everyday operations;
- Ensure that the three empty 55-gallon drums observed during the Site reconnaissance are disposed of appropriately; and
- Perform a survey for ACBMs and LBP prior to renovation or demolition activities.

6.0 REGULATORY AGENCY REVIEW

6.1 DATABASE REVIEW

As part of the Phase I ESA, Citadel utilized EDR of Milford, Connecticut, as an information source for regulatory agency database records.

The following summary of the database information is divided into five columns. The first column identifies the environmental database researched; the second column indicates the distance from the Site that was used for the research; the third column indicates if the Site was identified in the specified database; the fourth column lists the number of listings identified on the database within the specified distance of the Site; and the fifth column indicates if the sites identified are potential environmental concerns to the Site.

Although locations of the orphan sites are frequently unknown, Citadel attempts to evaluate the potential adverse environmental impact that these facilities may have on the Site. This evaluation consists of reviewing street names in an effort to learn whether the street on which the Site is located lies within the search distance of the subject property, a drive-by view of surrounding properties during the Site visit, and evaluating the Site type and information provided by government agencies. The orphan sites included in the following table are those Citadel identified as potentially located within the identified search distance.

Database	Radius	Site Identified	No. of Listings Identified	Potential Environmental Concern to the Site
National Priorities List	1 mile	No	0	
RCRA Corrective Action Treatment/Storage/Disposal (TSD) Facilities (CORRACTS)	1 mile	No	0	
Delisted National Priorities List	1 mile	No	0	
CERCLIS Sites	½ mile	No	0	
CERCLIS No Further Remedial Action Planned (NFRAP) Sites	½ mile	No	0	
RCRA Non-Corrective Action TSD Facilities	½ mile	No	0	
State/Tribal Voluntary Cleanup Sites	½ mile	No	0	
State/Tribal Leaking Registered Storage Tank Sites	½ mile	No	17	No
State/Tribal Brownfield Sites/CERCLIS Equivalent	1 mile	No	2	No
Historic CORTESE List	½ mile	No	8	No
State/Tribal Solid Waste Landfill Sites/Facilities	½ mile	No	0	
Federal/State/Tribal Engineering Controls Registries	½ mile	No	0	
Federal/State/Tribal Institutional Controls Registries	½ mile	No	0	
RCRA Large Quantity Generators	¼ mile	No	0	

Database	Radius	Site Identified	No. of Listings Identified	Potential Environmental Concern to the Site
RCRA Small Quantity Generators	¼ mile	No	3	No
RCRA Non Generators	¼ mile	Yes	25	No, see discussion below
State/Tribal Registered Storage Tank Sites	¼ mile	Yes	5	No, see discussion below
HIST UST	¼ mile	No	2	No
CA FID UST	¼ mile	Yes	3	No, see discussion below
SWEEPS UST	¼ mile	Yes	1	No, see discussion below
Facility Index System (FINDS)	Site	Yes	1	No, see discussion below
HAZNET	Site	Yes	2	No, see discussion below
Orphan	N/A	No	3	No

A brief discussion of select facilities and their database listings are included following the table. The full report provided by EDR and reviewed by Citadel can be found in Appendix K.

Site Name	Weddington Golf & Tennis (Weddington)
Database(s)	FINDS, ECHO, UST, RCRA NonGen/NLR, CERS HAZ WASTE, CERS, HAZNET, HAZMAT, HWTS
Address	4141 North Whitsett Avenue
Distance/Direction	Target Property
Comments	The Site was identified on the Facility Index System/Facility Registry System (FINDS), the Enforcement and Compliance History Information (ECHO), and the Hazardous Waste Tracking System (HWTS) databases. FINDS contains facility information and "pointers" to other sources that contain more detail; ECHO provides integrated compliance and enforcement information; and HWTS is the Department of Toxic Substances Control's (DTSC) data repository for hazardous waste identification and manifest information. The Site was identified on these databases due to it being a hazardous waste generator of universal waste and a chemical storage facility. The Site was also identified as a RCRA Non-Generator in June 2007. No violations were reported on these databases. The Site was identified on the California Environmental Reporting System (CERS) database as a chemical storage facility and a hazardous waste generator. Hazardous waste generated include waste and mixed oil in 2007, 2011, and 2015. Minor violations reported include the following: - November 2015: failure to complete, implement, and electronically submit a business plan and elements of a business plan. The violations were returned to compliance in November 2018. - October 2018: failure to complete, implement, and electronically submit a business plan and elements of a business plan. The violations were returned to compliance in November 2018. - June 2019: failure to keep a copy of manifests for at least three years from the date the waste was accepted by the initial transporter. The violation was returned to compliance in June 2019.

	The reported violations were generally associated with implementing and submitting a hazardous materials business plan. The violations were returned to compliance and do not represent an environmental concern. In addition, the appearance of the Site as a hazardous waste generator reflects proper disposal of waste such as used motor oil and does not represent a significant environmental concern. The Site was also identified on the current UST database as inactive and on the Los Angeles Hazardous Materials Listing as active. No further pertinent information was provided by EDR; however, according to reviewed documents provided by the Los Angeles Fire Department (LAFD), a 500-gallon UST was removed from the Site in 1995, under the supervision of LAFD. Refer to Section 6.3 for further discussion. Based on a lack of reported spills or leaks, these listings are not considered to represent a significant environmental concern.

Site Name	Studio City Golf Course
Database(s)	HAZNET, HWTS, SWEEPS UST, CA FID UST
Address	4141 Whitsett Avenue
Distance/Direction	Target Property
Comments	The Site was identified on the HWTS likely due to it being a hazardous materials generator of tank bottom waste in 1995. No violations were reported. The Site was identified on the historical UST databases. The listing for the UST was created in 1988 and was active in 1994. No further pertinent information was provided by EDR; however, according to reviewed documents provided by the LAFD, a 500-gallon UST was removed from the Site in 1995, under the supervision of LAFD. Refer to Section 6.3 for further discussion. Based on a lack of reported spills or leaks, these listings are not considered to represent a significant environmental concern.

Maps showing the location of these facilities and additional information are provided in the Government Records Report in Appendix K.

6.2 VAPOR ENCROACHMENT CONDITION

According to ASTM E2600-15, the goal of conducting a vapor encroachment screening on a parcel of property is to identify a vapor encroachment condition (VEC), which is the presence or likely presence of chemicals of concern vapors in the subsurface of the target property (TP) caused by the release of vapors from contaminated soil or groundwater or both either on or near the target property as identified by Tier 1 or Tier 2 procedures. The purpose of Tier 1 is to conduct a screen using Phase I ESA-type information to determine if a VEC exists at the target property. If the Tier 1 screen cannot rule out the possibility of a VEC existing at the target property, then a Tier 2 screen can be conducted. Tier 2 applies numeric screening criteria to existing or newly collected soil, soil gas, and/or groundwater testing results to evaluate whether or not a VEC can be ruled out. Tier 2 has two data collective components: non-invasive and invasive.

Tier 1 screening begins with the default area of concern (AOC) defined by the approximate minimum search distances adjusted as appropriate for local conditions, and then determining if known or suspected contaminated properties with contaminants of concern (COCs) exist within the established AOC. The default AOC is one third of a mile around the TP for COCs and one-tenth of a mile for petroleum hydrocarbon COCs. The AOC is measured from the TP boundary to

a contaminated property with known or suspected COC contamination of soil or groundwater or both. The default AOC may be expanded or reduced by the environmental professional (adjusted AOC) using experience and professional judgment, based on factors like groundwater flow direction, subsurface characteristics, surficial features and man-made features.

If groundwater flow direction is known or can be inferred from the Phase I ESA investigation of the TP, the default AOC in the down-gradient direction may be reduced to the area within the critical distance of 100 feet. The AOC in the cross-gradient direction may also be reduced, depending upon the critical distance and the width of the COC-contaminated plume associated with a known or likely COC-contaminated property located in a cross-gradient direction from the TP. The critical distance is the lineal distance in any direction between the nearest edge of the contaminated plume and the nearest TP boundary, and is equal to 100 feet for COCs or 30 feet for dissolved petroleum hydrocarbon COCs.

For a COC-contaminated property identified in Tier 1 located down-gradient from the TP, it is not necessary to have information on migrating groundwater contaminated plume dimensions as the critical distance is measured from the nearest TP boundary to the source of contamination at the off-site down-gradient property. In this case, the AOC may be reduced to the area within the critical distance.

For a contaminated property identified in Tier 1 located crossgradient from the TP, the AOC will be the area within the critical distance plus one half of a reasonable estimation of the contaminated plume width (at the point nearest the closest TP boundary) that might be associated with the nearby known or suspected COC-contaminated property (that is, the COC-contaminated property where the groundwater contamination originated). The environmental professional's judgment and experience can be used to estimate the width of the COC-contaminated plume that might be associated with the nearby known or suspected COC-contaminated property. If it is not possible to estimate the contaminated plume width, then the AOC cannot be reduced in the cross-gradient direction.

Citadel reviewed information provided by EDR regarding nearby properties to evaluate for potential on-Site vapor encroachment concerns from off-site sources. According to EDR, historical releases of petroleum products from a leaking underground storage tank (LUST) occurred within 0.25-mile and upgradient of the Site. Tesoro Station/ARCO/Thrifty Oil Company, located at 12500 Ventura Boulevard, is listed as a LUST site. According to EDR, the property is approximately 633 feet south-southeast of the Site and the gasoline leak was discovered in January 1989 during tank closure and reported in July 1989. The case was completed and closed by the Los Angeles Regional Water Quality Control Board (LARWQCB) on July 2, 1998. An additional gasoline leak impacting soil only was discovered and reported in June 2003 during maintenance activities. No further information was available for review. Based on the distance from the Site and that the Los Angeles River is situated in between acting as a hydraulic barrier, this property is not considered a significant environmental concern.

EDR also provided the following listings on the Historical Gas Station and Dry Cleaners databases as within 0.125-mile and upgradient, 365 feet and cross-gradient, or 100 feet and downgradient of the Site.

Historical Gas Stations	
Site Name	Coggins HR
Address	12500 Ventura Boulevard

Historical Gas Stations	
Distance/Direction	594 feet south-southeast
Comments	According to EDR, the property was occupied as a gasoline service station in 1940 and between 2001 and 2014; and as an automotive repair shop between 1989 and 1993. The property is currently occupied as a gasoline station and mentioned above as a LUST site. While the distances from the Site provided by EDR differ, these listings have the same address. Based on the distance from the Site and regulatory case closure of a gasoline leak, this property is not likely to have adversely affected the Site.

Historical Dry Cleaners	
Site Name	Snowman Cleaners
Address	12546 Ventura Boulevard
Distance/Direction	525 feet south of the Site
Comments	According to EDR, the property was occupied as a dry cleaning plant by Morton's Quick Clean Center between 1969 and 1979; and Snowman Cleaners between 1982 and 2011. Snowman Cleaners was also identified on the Drycleaners database in 1990 as a power laundry. The listing was inactive by 2008. This property was also identified on the Emissions Inventory (EMI) database in 1987 and 1990 for releasing a total of two tons of organic hydrocarbon gases per year. According to the South Coast Air Quality Management District's (SCAQMD's) Facility Information Detail (FIND) database, this facility operated dry cleaning equipment containing tetrachloroethylene (PCE) with permits to operate issued in 1983 and 1999. While PCE was used at this facility, no spills, leaks, or violations was reported. The facility also likely occupied a small space of approximately 1,000 SF. Based on the distance from the Site and that the Los Angeles River is situated in between acting as a hydraulic barrier, this property is not likely to have adversely affected the Site.
Site Name	Daisy Fresh Cleaners
Address	12731 Ventura Boulevard
Distance/Direction	549 feet west-southwest of the Site
Comments	According to EDR, the property was occupied as a dry cleaning plant by Daisy Fresh Cleaners between 1985 and 2009. The facility was also identified as a RCRA Large Quantity Generator (LQG) in 1986 and a Small Quantity Generator (SQG) in 1996. No violations were reported. This property was also identified on the EMI database in 1987 and 1990 for releasing a total of one ton of organic hydrocarbon gases per year. According to the SCAQMD's FIND database, this facility operated dry cleaning equipment containing PCE with permits to operate issued in 1985, 1992, and 1993. While PCE was used at this facility, no spills, leaks, or violations was reported. Based on the distance from the Site and that the Los Angeles River is situated in between acting as a hydraulic barrier, this property is not likely to have adversely affected the Site.

Additional information on these properties can be reviewed in the vapor encroachment screen provided by EDR, which is included as Appendix L.

6.3 REGULATORY AGENCIES

Local and state agencies, such as environmental health departments, fire prevention bureaus, and building and planning departments are contacted to identify any current or previous reports of hazardous materials use, storage, and/or unauthorized releases that may have impacted the Site.

BUILDING DEPARTMENT

Citadel contacted the City of Los Angeles Building Department for information regarding the Site in order to identify historical tenants and property use. Please see Section 5.2 for further discussion.

FIRE DEPARTMENT

The LAFD recently issued lists of active and inactive ASTs, USTs, and hazardous materials inventories (HMI) as of June 3, 2019. The Site was identified on active HMI and inactive UST HMI.

Citadel contacted the LAFD for information for further information. According to the documents reviewed, a 550-gallon gasoline UST for a private auto fueling station was installed at the Site in 1957. The UST was re-registered as a 500-gallon UST in 1988 due to a new City ordinance requiring registration for a Fire Permit to operate an UST in the City of Los Angeles. The UST was removed in 1995 under the supervision of LAFD. While a No Further Action (NFA) letter was not located, laboratory results indicated that the soil samples collected at the bottom of the tank pit, the spoils pile, and under the dispenser did not exceed action levels. According to the drawings provided, the UST and dispenser were located just south of the tennis courts. Based on the current Site boundaries, the dispenser and a portion of the UST were located on the adjoining LAFD station property. The former UST does not represent a significant environmental concern. However, a NFA letter regarding the UST removal should be acquired.

The LAFD also provided the following documents for review:

- LAFD, Hazardous Materials Business Plan (HMBP) Facility Inspection, dated November 13, 2015
  - Several items were identified as out of compliance including failure to adequately establish/implement a HMBP and failure to complete and electronically submit components of the HMBP
- LAFD, HMBP Facility Inspection, dated October 16, 2018
  - Several items were identified as out of compliance including failure to establish/implement a business plan and failure to complete and electronically submit components of the HMBP

The current storage of hazardous materials does not represent a significant environmental concern. A copy of the reviewed documents can be found in Appendix M.

AIR QUALITY MANAGEMENT DISTRICT

Citadel reviewed information available on-line through the South Coast Air Quality Management District's Facility Information Detail (FIND) database. The Site was not identified on the database.

REGIONAL WATER QUALITY CONTROL BOARD

The GeoTracker Database is the California State Water Resources Control Board's (SWRCB) Internet-accessible database system used by the SWRCB, regional boards, and local agencies to track and archive compliance data from authorized or unauthorized discharges of waste to land, or unauthorized releases of hazardous substances from underground storage tanks. According to GeoTracker, Thrifty Oil Company Station located at 12500 Ventura Boulevard, approximately 633 feet from the Site, is listed as the nearest LUST Cleanup Site. As discussed in above Section 6.2, based on the distance from the Site, this property is not considered a significant environmental concern.

CALIFORNIA ENVIRONMENTAL PROTECTION AGENCY

The California Environmental Protection Agency (CalEPA) Regulated Site Portal is a website that combines data about environmentally regulated sites and facilities in California into a single, searchable database and interactive map. The portal provides an overview of regulated activities across the spectrum of environmental programs. These activities include hazardous materials and waste, state and federal cleanups, impacted ground and surface waters, and toxic materials. According to the portal, the Site was identified on the CERS as a chemical storage facility and a hazardous waste generator. Numerous violations were identified in November 2015, October 2018, and June 2019, generally for failure to complete or electronically submit components of a HMBP. No release of a hazardous material was reported.

7.0 DATA GAPS

A data gap is a lack of or inability to obtain information despite good faith efforts to gather such information. A data failure is a failure to achieve the historical research objectives even after reviewing the standard historical sources that are reasonably ascertainable and likely to be useful.

The following data gaps have been identified during the course of this investigation:

- Additional governmental agencies that are not included in the Government Records report may maintain information regarding environmental conditions at the Site and nearby facilities.

With regard to these data gaps, Citadel believes that the most significant potential sources for on-site contamination have been identified during the current investigation.

8.0 FINDINGS

Citadel was contracted by Harvard-Westlake School (Client) to perform a Phase I Environmental Site Assessment (Phase I ESA) of the Weddington Golf & Tennis Facility located at 4141 Whitsett Avenue, in the neighborhood of Studio City, City of Los Angeles, Los Angeles County, California.

Current Site Conditions

According to the County of Los Angeles' Assessor's Parcel Maps, the Site is comprised of one parcel legally identified as APN 2375-018-020 and an approximately 1.1-acre parcel that Harvard-Westlake School leases from the Los Angeles County. The Site, as discussed and

analyzed in this report, includes both the 16.1 acres that Harvard-Westlake School owns and the 1.1 acres that Harvard-Westlake School leases from the County of Los Angeles, totaling 17.21 acres.

The Site consists of a nine-hole golf course with one clubhouse of approximately 2,444 SF including a café; driving range with 24 stalls; 16 tennis courts with a tennis shop of approximately 500 SF; several sheds and gated areas for maintenance; surface parking areas; and associated landscaping. At the time of the Site reconnaissance, the Site was occupied by Weddington Golf & Tennis.

Stationary equipment at the Site include a pole-mounted transformer. In general, the Site appeared to be well maintained and the observed building/ground conditions were good. Minor dark stains, likely associated with fuel-related materials, were observed on the pavement and the wooden platform in the equipment corral; however, the stains appear to be a de minimis condition. Given the long-term occupancy as a golf course and the current usage and storage of pesticides at the Site, on-Site soil may contain pesticides, representing an environmental concern.

Site History

A review of historical sources showed that the Site was undeveloped as early as 1894 until at least 1928 with the development of two small structures, likely a residence, in the northeast corner of the Site. By 1930, the Site and the adjoining property southeast of the Site were occupied as a horse-riding academy with the academy offices located at the adjoining property. The two small structures were likely demolished prior to the development of the horse tracks. The Site was cleared of the horse tracks in 1947. The Site was then developed with a golf course with a clubhouse and golf shop by 1956. One of the structures at the Site was demolished by 1967, and a roof shelter, likely the driving range canopy, was built in 1967. The tennis shop and tennis courts were developed by 1974, including four courts located at the adjoining property southeast of the Site. By 1979, five additional tennis courts were developed at the Site. The current fire department station at the adjoining property southeast of the Site was constructed in 2006.

Previous Environmental Reports

Citadel performed a Phase I ESA in November 2017. At the time of the Site reconnaissance, the Site was occupied by the Weddington Golf & Tennis facility. Citadel identified a former UST as a HREC. No evidence for designating the Site as a REC or CREC from reviews of historical documents and Site conditions was found. Citadel recommended the following:

- Acquire an NFA letter for the UST removal;
- Follow best management practices, in conformance with all appropriate current regulations, in regards to potential use of regulated hazardous materials and/or waste generated during everyday operations;
- Ensure that the three empty 55-gallon drums observed during the Site reconnaissance are disposed of appropriately; and
- Perform a survey for ACBMs and LBP prior to renovation or demolition activities.

Environmental Databases

The Site was identified on the FINDS, the ECHO, and the HWTS databases. FINDS contains facility information and "pointers" to other sources that contain more detail; ECHO provides integrated compliance and enforcement information; and HWTS is the DTSC's data repository for hazardous waste identification and manifest information. The Site was identified on these databases due to it being a hazardous waste generator of universal waste and a chemical storage facility. The Site was also identified as a RCRA Non-Generator in June 2007. No violations were reported on these databases.

The Site was identified on the CERS database as a chemical storage facility and a hazardous waste generator. Hazardous waste generated include tank bottom waste in 1995; and waste and mixed oil in 2007, 2011, and 2015. Minor violations reported include the following:

- November 2015: failure to complete, implement, and electronically submit a business plan and elements of a business plan. The violations were returned to compliance in November 2018.
- October 2018: failure to complete, implement, and electronically submit a business plan and elements of a business plan. The violations were returned to compliance in November 2018.
- June 2019: failure to keep a copy of manifests for at least three years from the date the waste was accepted by the initial transporter. The violation was returned to compliance in June 2019.

The reported violations were generally associated with implementing and submitting a hazardous materials business plan. The violations were returned to compliance and do not represent an environmental concern. In addition, the appearance of the Site as a hazardous waste generator reflects proper disposal of waste such as used motor oil and does not represent a significant environmental concern.

The Site was identified on the historical UST databases, the current UST database as inactive, and the Los Angeles Hazardous Materials Listing as active. The historical listing for the UST was created in 1988 and was active in 1994. No further pertinent information was provided by EDR; however, according to reviewed documents provided by the LAFD, a 500-gallon UST was removed from the Site in 1995, under the supervision of LAFD. Refer to the Regulatory Agency Section below for further discussion. Based on a lack of reported spills or leaks, these listings are not considered to represent a significant environmental concern.

Citadel reviewed information provided by EDR regarding nearby properties to evaluate for potential on-Site vapor encroachment concerns from off-site sources. According to EDR, historical releases of petroleum products from a LUST occurred within 0.25-mile and upgradient of the Site. Tesoro Station/ARCO/Thrifty Oil Company, located at 12500 Ventura Boulevard, is listed as a LUST site. According to EDR, the property is approximately 633 feet south-southeast of the Site and the gasoline leak was discovered in January 1989 during tank closure and reported in July 1989. The case was completed and closed by the LARWQCB on July 2, 1998. An additional gasoline leak impacting soil only was discovered and reported in June 2003 during maintenance activities. No further information was available for review. Based on the distance from the Site and that the Los Angeles River is situated in between acting as a hydraulic barrier, this property is not considered a significant environmental concern.

One property was identified within 0.125-mile and upgradient of the Site on the Historical Gas Station database. This property, located 594 feet south-southeast of the Site, is discussed above as a LUST site. While the distances from the Site provided by EDR differ, these listings have the same address. This property is not likely to have adversely affected the Site. Two properties were

identified within 0.125-mile and upgradient of the Site on the Historical Dry Cleaners database. These properties, located 525 feet south and 549 feet west-southwest of the Site, are not likely to have adversely affected the Site based on the distance from the Site and that the Los Angeles River is situated in between acting as a hydraulic barrier.

Regulatory Agencies

The LAFD recently issued lists of active and inactive ASTs, USTs, and HMI as of June 3, 2019. The Site was identified on active HMI and inactive UST HMI.

Citadel contacted the LAFD for information for further information. According to the documents reviewed, a 550-gallon gasoline UST for a private auto fueling station was installed at the Site in 1957. The UST was re-registered as a 500-gallon UST in 1988 due to a new City ordinance requiring registration for a Fire Permit to operate an UST in the City of Los Angeles. The UST was removed in 1995 under the supervision of LAFD. While a NFA letter was not located, laboratory results indicated that the soil samples collected at the bottom of the tank pit, the spoils pile, and under the dispenser did not exceed action levels. According to the drawings provided, the UST and dispenser were located just south of the tennis courts. Based on the current Site boundaries, the dispenser and a portion of the UST were located on the adjoining LAFD station property. The former UST does not represent a significant environmental concern. However, a NFA letter regarding the UST removal should be acquired.

9.0 CONCLUSIONS AND RECOMMENDATIONS

According to ASTM Standard of Practice E1527-13, recognized environmental conditions (REC) fall under three specific categories when evaluating a site or properties within the site vicinity. These categories are defined below.

A REC means the presence or likely presence of any hazardous substances or petroleum products in, on, or at a property: (1) due to any release to the environment; (2) under conditions indicative of a release to the environment; or (3) under conditions that pose a material threat of a future release to the environment. De minimis conditions are not recognized environmental conditions.

A CREC, is a recognized environmental condition resulting from a past release of hazardous substances or petroleum products that has been addressed to the satisfaction of the applicable regulatory authority (for example, as evidenced by the issuance of a no further action letter or equivalent, or meeting risk-based criteria established by regulatory authority), with hazardous substances or petroleum products allowed to remain in place subject to the implementation of required controls (for example, property use restrictions, activity and use limitations, institutional controls, or engineering controls).

An HREC, is a past release of any hazardous substances or petroleum products that has occurred in connection with the property and has been addressed to the satisfaction of the applicable regulatory authority or meeting unrestricted use criteria established by a regulatory authority, without subjecting the property to any required controls (for example, property use restrictions, activity and use limitations, institutional controls, or engineering controls).

According to ASTM E2600-10, the goal of conducting a vapor encroachment screening on a parcel of property is to identify a vapor encroachment condition (VEC), which is the presence or likely presence of chemicals of concern vapors in the subsurface of the target property caused

by the release of vapors from contaminated soil or groundwater or both either on or near the target property as identified by Tier 1 or Tier 2 procedures. The purpose of Tier 1 is to conduct a screen using Phase I ESA-type information to determine if a VEC exists at the target property. If the Tier 1 screen cannot rule out the possibility of a VEC existing at the target property, then a Tier 2 screen can be conducted. Tier 2 applies numeric screening criteria to existing or newly collected soil, soil gas, and/or groundwater testing results to evaluate whether or not a VEC can be ruled out. Tier 2 has two data collective components: non-invasive and invasive.

Based on our review of these databases, reported release incidents that would represent RECs in connection with the Site or a source of a release that would be likely to contribute to a VEC were not identified. Based on these reviews, the following environmental concerns were identified:

- The former 500-gallon UST is considered a HREC. No evidence for designating the Site as a REC or CREC from reviews of historical documents and present Site conditions was found.
- Given the long-term occupancy as a golf course and the current usage and storage of pesticides at the Site, on-Site soil may contain pesticides, representing an environmental concern. Grading activities could result in exposure of construction workers to these chemicals.

Citadel recommends shallow soil testing for pesticides prior to grading and/or excavation activities at the Site and acquiring an NFA letter for the former UST. Citadel also recommends the preparation of a Soil Management Plan (SMP) during grading and/or excavation activities in the area of the former UST to manage contaminated soil or subsurface features, if encountered. Citadel also recommends that the tenant follow best management practices, in conformance with all appropriate current regulations, in regards to potential use of regulated hazardous materials and/or waste generated during everyday operations.

The current Site building was constructed prior to bans using ACBMs, LBP, and PCBs in electrical equipment came into effect in 1989, 1978, and 1978, respectively. No testing is known to have been performed to evaluate for the presence of ACBMs, LBP, or PCBs at the Site.

Prior to renovation or demolition of building components, particularly roofing materials, Citadel recommends that the Client perform a survey for ACBMs and LBP prior to renovation or demolition activities. Such surveys should be performed to identify if ACBMs or LBP are present and to ensure proper handling and disposal and to allow for measures to protect both worker and building occupant safety during routine building maintenance, renovation or demolition.

10.0 LIMITATIONS

The information and opinions rendered in this report are exclusively for use by the Client. Citadel will not distribute this report without the Client's written consent, except as may be required by law or court order. The recommendations expressed in this report took into consideration the purpose and scope of this limited assignment. We accept responsibility for the competent performance of our duties in executing the assignment and preparing this report in accordance with the normal standards of our profession, but disclaim any responsibility for consequential damages resulting from inaccuracies in information provided by the Client, federal, state, county, or local regulatory agencies.

11.0 REFERENCES

Agencies/Literature

California Department of Conservation, Division of Mines and Geology, Seismic Hazard Zone Report 08 for the Van Nuys 7.5-Minute Quadrangle, Los Angeles County, California, 1997.

California Department of Conservation, Division of Oil, Gas and Geothermal Resources, Online Mapping System (http://maps.conservation.ca.gov/doms/index.html).

California Department of Toxic Substances Control, EnviroStor. (http://envirostor.dtsc.ca.gov/public/).

California Environmental Protection Agency, CalEPA Regulated Site Portal. (https://siteportal.calepa.ca.gov)

California State Water Resources Control Board, GeoTracker. (http://geotracker.waterboards.ca.gov/).

City of Los Angeles, Bureau of Engineering, Department of Public Works, on-line parcel information. (www.navigatela.lacity.org).

City of Los Angeles, Department of Building and Safety, Online Building Records. (http://www.ladbs.org/services/check-status/online-building-records).

Dibblee, T.W., and Ehrenspeck, H.E., ed., 1991, Geologic map of the Beverly Hills and Van Nuys (south 1/2) quadrangles, Los Angeles County, California: Dibblee Geological Foundation, Dibblee Foundation Map DF-31, scale 1:24,000.

Environmental Data Resources, Inc., Certified Sanborn Map Report for Weddington Golf & Tennis Facility, 4141 Whitsett Avenue, Studio City, California 91604, October 31, 2017. Inquiry 5091907.3.

Environmental Data Resources, Inc., EDR Aerial Photo Decade Package for Weddington Golf & Tennis Facility, 4141 Whitsett Avenue, Studio City, California 91604, October 31, 2017. Inquiry 5091907.12.

Environmental Data Resources, Inc., EDR Building Permit Report for Weddington Golf & Tennis Facility, 4141 Whitsett Avenue, Studio City, California 91604, October 31, 2017. Inquiry 5091907.8.

Environmental Data Resources, Inc., EDR City Directory Report for Weddington Golf & Tennis Facility, 4141 Whitsett Avenue, Studio City, California 91604, November 13, 2017. Inquiry 5091907.5.

Environmental Data Resources, Inc., EDR Environmental Lien and AUL Search for 4141 Whitsett Avenue, Studio City, California 91604, April 1, 2020. Inquiry 6028285.5.

Environmental Data Resources, Inc., EDR Historical Topographic Map Report for Weddington Golf & Tennis Facility, 4141 Whitsett Avenue, Studio City, California 91604, October 30, 2017. Inquiry 5091907.4.

Environmental Data Resources, Inc., EDR Radius Map Report for 4141 Whitsett Avenue, Studio City, California 91604, March 31, 2020. Inquiry 6028285.2s.

Environmental Data Resources, Inc., EDR Vapor Encroachment Screen for 4141 Whitsett Avenue, Studio City, California 91604, April 7, 2020. Inquiry 6028285.2s.

Los Angeles County Assessor's Office, on-line parcel information.
(www.assessor.lacounty.gov).

Los Angeles County, Department of Public Works, Groundwater Well Database.
(http://dpw.lacounty.gov/general/wells/).

South Coast Air Quality Management District, on-line FINDs database.
(http://www.aqmd.gov/webappl/fim/default.htm).

United States Department of Agriculture, National Resources Conservation Service, Web Soil Survey
(http://websoilsurvey.sc.egov.usda.gov/App/WebSoilSurvey.aspx).

United States Fish & Wildlife Service, National Wetlands Inventory.
(http://www.fws.gov/wetlands/Data/Mapper.html).

Wayne Perry, Groundwater Monitoring Site Status Report, Second Half 2019, Former Shell Service Station, 4360 Coldwater Canyon Avenue (12860 Moorpark Street), Studio City, California, January 10, 2020.

12.0 PROFESSIONAL CERTIFICATION

Citadel has completed a Phase I ESA of the Weddington Golf & Tennis Facility located at 4141 Whitsett Avenue, in the neighborhood of Studio City, City of Los Angeles, Los Angeles County, California. The Phase I ESA was performed at the Clients request in accordance with the American Society for Testing and Materials (ASTM) Standard of Practice E1527-2013 and the standards of care and diligence normally practiced by recognized consulting firms in performing services of a similar nature.

The independent conclusions represent our professional judgment based on information and data available to Citadel during the course of this project. Information regarding historical and present operations, conditions and test data provided by the Client or their representative, is assumed to be correct and complete. The conclusions presented by this Phase I ESA are based on information provided to Citadel and from observations and perceived conditions existing on the date of the site reconnaissance.

In expressing the opinions stated in this report, Citadel has exercised the degree of skill and care ordinarily exercised by a reasonable prudent environmental professional. Documentation provided by the Client, Client-designated representatives, interested third-parties, or from the public domain, and referenced in preparation of the Phase I ESA report, have been assimilated with the understanding that Citadel assumes no responsibility or liability for their accuracy.

Report Prepared by:

Shirley Lee
Senior Staff Environmental Specialist

Report Reviewed by:

Mark Drollinger, M. Eng., CSP, CHMM, EiT
Principal, Engineering and Environmental Sciences

I declare that to the best of my professional knowledge and belief, I meet the definition of Environmental Professional as defined by the final All Appropriate Inquiry (AAI) Rule published in 40 CFR Part 312.10 (November 1, 2013). I have the specific qualifications based on education, training, and experience to assess a property of the nature, history, and setting described in this Phase I ESA. I have developed and performed the AAI in conformance with the standard and care of this Rule.

Mark Drollinger, M. Eng., CSP, CHMM, EiT
Principal, Engineering and Environmental Sciences

Citadel Employee Since:
2011

Entered the Industry:
1985

Education
University of Alabama
Tuscaloosa, Alabama
Bachelor of Science,
Applied and Natural Sciences
1995

University of Alabama
Birmingham, Alabama
Masters Degree,
Advanced Safety Engineering and Management
2013

Professional Certifications & Affiliations

Certified Asbestos Consultant (CAC) No. 08-4459

Certified Environmental Manager, Nevada EM-1573

Certified Hazardous Material Manager, No. 14793

Certified Microbial Consultant, No. 0612024

Certified Professional in Erosion and Sediment Control No. 6349

Certified Safety Professional No. 21635

California Department of Public Health (CDPH), Lead Related Construction No. 19805

Engineer-In-Training, No. XEO93314

OSHA 8-Hour Supervisor Hazardous Waste Operations (HAZWOPER)

OSHA 30-Hour Safety for Construction

OSHA 40-Hour Hazardous Waste Operations (HAZWOPER)

Qualified Storm Water Developer, No. 682

Radon Measurement Specialist, No. 11SS027

USACE/NavFac Construction Quality Management for Contractors

Mark Drollinger, MEng, CSP, CHMM, EiT

Principal, Engineering and Environmental Sciences

EXPERIENCE

With over **30 years** of experience in environmental engineering, compliance, permitting and management projects, Mr. Drollinger has a strong working knowledge of EPA, DTSC, AQMD/APCD, OSHA and DOT regulations; and with local agencies, fire departments and public works. Mr. Drollinger has provided environmental engineering, assessment and compliance, safety management, and engineering construction management services on numerous projects for the US Navy, Veterans Administration, US Department of Agriculture, Cal Trans, EPA and numerous private projects throughout the western United States. In addition, Mr. Drollinger has developed and implemented programs to train managers and staff in storm water and NPDES compliance, soil and groundwater sample collection and data interpretation, Hazcomm, IIPP, and safe-work practices such as identifying and handling hazardous materials, fall protection, confined space, traffic control, LO/TO and ergonomics; and has conducted environmental and permitting audits of facilities including health and safety assessments.

ROLE

As Principal of Engineering and Environmental Sciences, Mr. Drollinger's primary responsibility includes developing and implementing health and safety protocols; safety training of management, staff and subcontractor personnel; establishing and managing budgets and personnel; negotiating with local, regional, state, and federal agencies; litigation support; and coordinating tasks with multi-discipline project teams.

Mr. Drollinger works closely with, and often develops protocols for conducting assessments related to Environmentally Regulated Materials Management (ERM), Industrial Hygiene (IH), and Occupational Safety and Training (OST) departments.

EDUCATION

Mr. Drollinger has a B.S. in Applied and Natural Sciences from the University of Alabama, and a M.Eng. in Advanced Safety Engineering and Management, University of Alabama, Birmingham.

Mr. Drollinger is also a certifying board member of the American Council of Accredited Certifications (formerly known as the American Indoor Air Quality Council), and is a member of the American Society of Safety Engineers, Board of Certified Safety Professionals, Institute of Hazardous Materials Management, Institute of Industrial Engineers and International Facilities Management Association.

Citadel Employee Since:
2007

Entered the Industry:
2007

Education
University of California, Irvine
Irvine, California
Bachelor of Arts, Environmental Analysis and Design, 2006

Professional Certifications & Affiliations

40-hour HAZWOPER General Site Worker

EMS Safety CRP and First Aid

EPA / AHERA Accredited Asbestos Contractor Supervisor / Building Inspector

University of California, Irvine, Environmental Management Certification

Shirley Lee

Senior Environmental Specialist, Engineering and Environmental Sciences

EXPERIENCE

Ms. Lee has **12 years** of experience as an Environmental Specialist. Her responsibilities includes managing Phase I and Environmental Site Assessments, NPDES monitoring and permitting, environmental audits, hazardous materials inventory, and preparation of health and safety plans and hazardous materials business and contingency plans.

ROLE

As an Environmental Specialist, Ms. Lee provides on-site organization, direction, control, and coordination necessary for the successful implementation, execution, and completion of environmental and environmental compliance-related projects awarded to Citadel. She also assists the Principals of Engineering and Environmental Sciences in the completion of all assigned projects so that the client is satisfied with the finished work product and the working relationship. Her assignments include a combination of field-based activities in a number of varying environments and office-based activities.

EDUCATION

Ms. Lee holds a Bachelor of Arts in Environmental Analysis and Design from the University of California, Irvine; with a minor in Urban and Regional Planning. Ms. Lee also holds a 40-hour HAZWOPER General Site Worker Certification. She received her Environmental Management Certification from the University of California, Irvine, in 2014.

CITADEL
ENVIRONMENTAL SERVICES, INC.

Appendix A
Figures

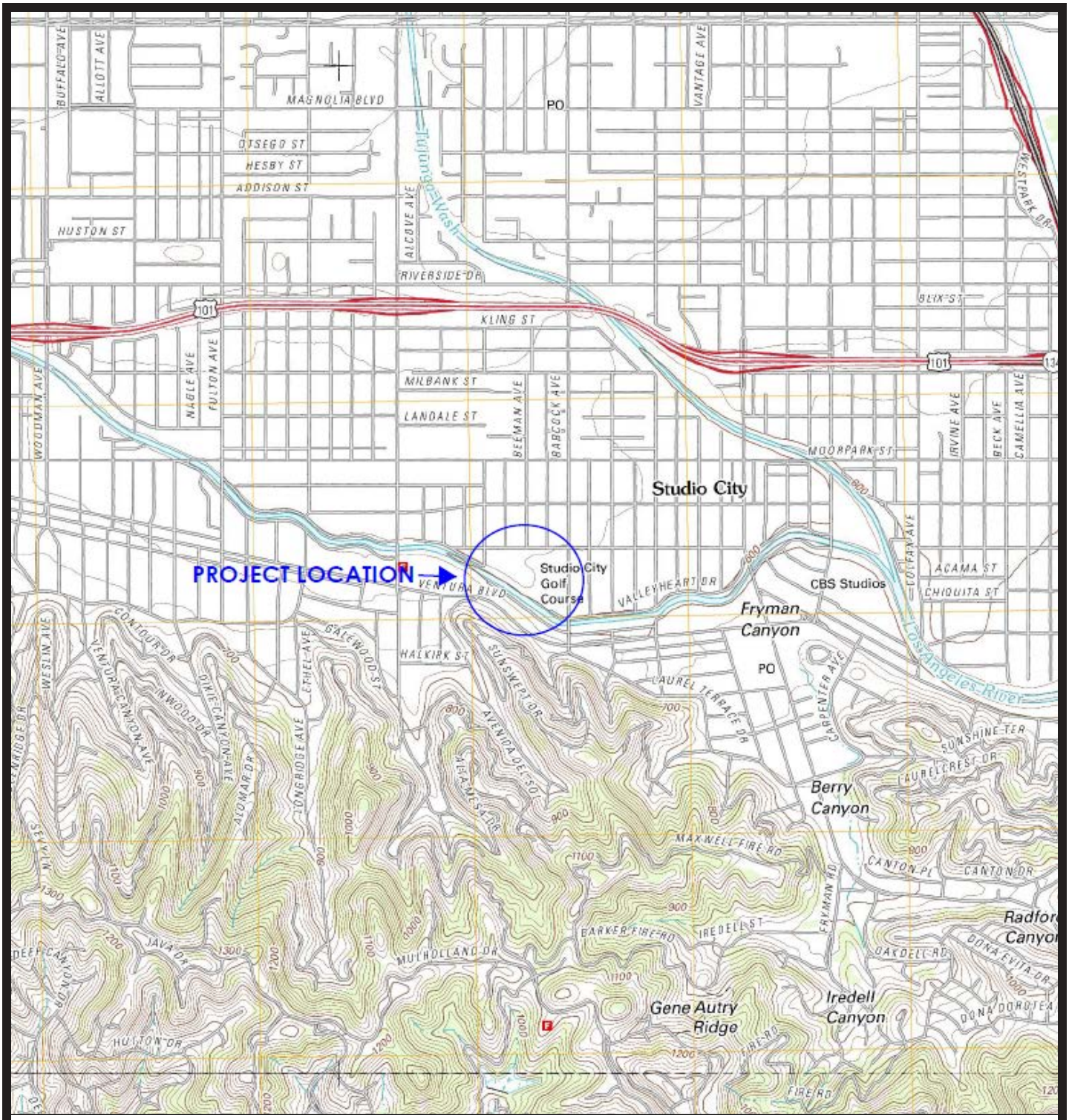

Source: EDR, Van Nuys Quadrangle, 2012, 7.5 Minute Series

CITADEL EHS
assess resolve strengthen

HARVARD-WESTLAKE SCHOOL

4141 Whitsett Avenue
Studio City, California

Figure 1

PROJECT NO.: 1189.1002.0

DATE: APRIL 2020

Topographic Map

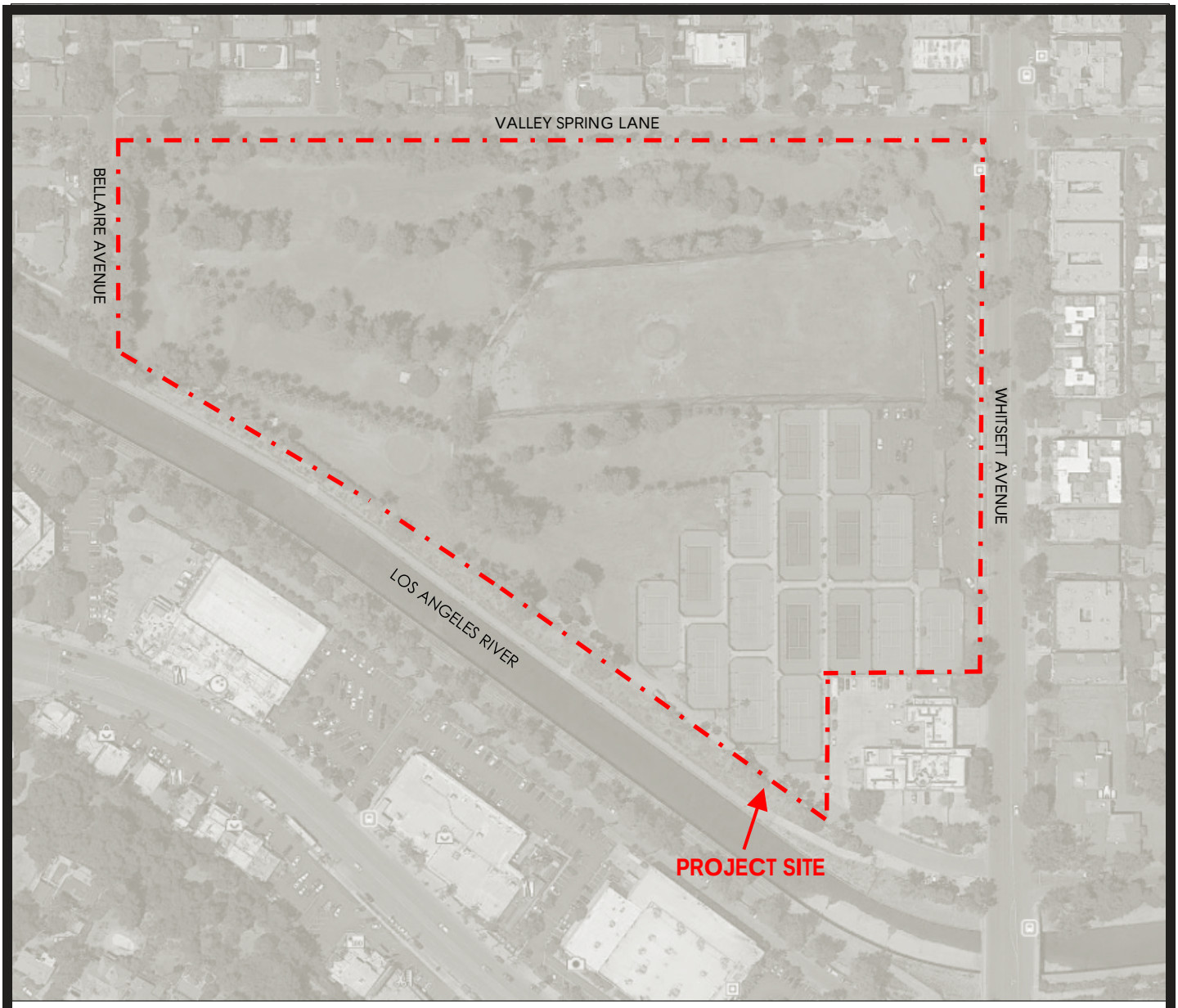

N

Not to Scale

Source: Google Earth

CITADEL EHS
assess resolve strengthen

HARVARD-WESTLAKE SCHOOL

4141 Whitsett Avenue
Studio City, California

Figure 2

PROJECT NO.: 1189.1001.0

DATE: APRIL 2020

Site Map

CITADEL
ENVIRONMENTAL SERVICES, INC.

Appendix B
Photographs

PHOTO LOG

PHOTO 1: Partial view of the Site, looking southwest.

PHOTO 2: View of the clubhouse in the northeast portion of the Site, looking north-northwest.

CITADEL EHS
assess resolve strengthen

Harvard-Westlake School

4141 Whitsett Avenue
Studio City, California

Citadel Project No. 1189.1002.0

PHOTO LOG

PHOTO 3: View of the Site parking lot, looking south.

PHOTO 4: View of the tennis shop, looking southwest.

CITADEL EHS
assess resolve strengthen

Harvard-Westlake School

4141 Whitsett Avenue
Studio City, California

Citadel Project No. 1189.1002.0

PHOTO LOG

PHOTO 5: View of the janitorial cleaning supplies at the clubhouse.

PHOTO 6: View of the 55-gallon drum of kitchen grease at the clubhouse.

CITADEL EHS
assess resolve strengthen

Harvard-Westlake School

4141 Whitsett Avenue
Studio City, California

Citadel Project No. 1189.1002.0

PHOTO LOG

PHOTO 7: View of the sump by the clubhouse.

PHOTO 8: View of the maintenance shed south of the tennis courts, looking north.

CITADEL EHS
assess resolve strengthen

Harvard-Westlake School

4141 Whitsett Avenue
Studio City, California

Citadel Project No. 1189.1002.0

PHOTO LOG

PHOTO 9: View of the paint-related materials at the maintenance shed.

PHOTO 10: View of ventilated shed storing gasoline and diesel in the southeast portion of the Site.

CITADEL EHS
assess resolve strengthen

Harvard-Westlake School

4141 Whitsett Avenue
Studio City, California

Citadel Project No. 1189.1002.0

PHOTO LOG

PHOTO 11: Interior view of the shed storing fungicides and pesticides.

PHOTO 12: View of the maintenance corral south of the tennis courts.

CITADEL EHS
assess resolve strengthen

Harvard-Westlake School

4141 Whitsett Avenue
Studio City, California

Citadel Project No. 1189.1002.0

PHOTO LOG

PHOTO 13: Interior view of the maintenance corral.



PHOTO 14: Another view of the maintenance corral.

PHOTO LOG

PHOTO 15: View of the paint waste south of the tennis courts.

PHOTO 16: View of the motor oil waste south of the tennis courts.

CITADEL
ENVIRONMENTAL SERVICES, INC.

Appendix C
EDR Aerial Photographs

Weddington Golf & Tennis Facility

4141 Whitsett Avenue

Studio City, CA 91604

Inquiry Number: 5091907.12

October 31, 2017

The EDR Aerial Photo Decade Package

6 Armstrong Road, 4th floor
Shelton, CT 06484
Toll Free: 800.352.0050
www.edrnet.com

EDR Aerial Photo Decade Package

10/31/17

Site Name:

Weddington Golf & Tennis Fac
4141 Whitsett Avenue
Studio City, CA 91604
EDR Inquiry # 5091907.12

Client Name:

Citadel Environmental Services
1725 Victory Boulevard
Glendale, CA 91201
Contact: Shirley Lee

Environmental Data Resources, Inc. (EDR) Aerial Photo Decade Package is a screening tool designed to assist environmental professionals in evaluating potential liability on a target property resulting from past activities. EDR's professional researchers provide digitally reproduced historical aerial photographs, and when available, provide one photo per decade.

Search Results:

Year	Scale	Details	Source
2012	1"=500'	Flight Year: 2012	USDA/NAIP
2010	1"=500'	Flight Year: 2010	USDA/NAIP
2009	1"=500'	Flight Year: 2009	USDA/NAIP
2005	1"=500'	Flight Year: 2005	USDA/NAIP
2002	1"=500'	Flight Date: June 10, 2002	USDA
1994	1"=500'	Acquisition Date: May 31, 1994	USGS/DOQQ
1989	1"=500'	Flight Date: August 22, 1989	USDA
1981	1"=500'	Flight Date: February 21, 1981	EDR Proprietary Brewster Pacific
1979	1"=500'	Flight Date: February 05, 1979	EDR Proprietary Brewster Pacific
1977	1"=500'	Flight Date: May 29, 1977	EDR Proprietary Brewster Pacific
1967	1"=500'	Flight Date: August 13, 1967	USGS
1964	1"=500'	Flight Date: July 28, 1964	USGS
1952	1"=500'	Flight Date: August 02, 1952	USGS
1947	1"=500'	Flight Date: August 15, 1947	USGS
1938	1"=500'	Flight Date: May 21, 1938	USDA
1928	1"=500'	Flight Date: January 01, 1928	USGS

When delivered electronically by EDR, the aerial photo images included with this report are for ONE TIME USE ONLY. Further reproduction of these aerial photo images is prohibited without permission from EDR. For more information contact your EDR Account Executive.

Disclaimer - Copyright and Trademark Notice

This Report contains certain information obtained from a variety of public and other sources reasonably available to Environmental Data Resources, Inc. It cannot be concluded from this Report that coverage information for the target and surrounding properties does not exist from other sources. NO WARRANTY EXPRESSED OR IMPLIED, IS MADE WHATSOEVER IN CONNECTION WITH THIS REPORT. ENVIRONMENTAL DATA RESOURCES, INC. SPECIFICALLY DISCLAIMS THE MAKING OF ANY SUCH WARRANTIES, INCLUDING WITHOUT LIMITATION, MERCHANTABILITY OR FITNESS FOR A PARTICULAR USE OR PURPOSE. ALL RISK IS ASSUMED BY THE USER. IN NO EVENT SHALL ENVIRONMENTAL DATA RESOURCES, INC. BE LIABLE TO ANYONE, WHETHER ARISING OUT OF ERRORS OR OMISSIONS, NEGLIGENCE, ACCIDENT OR ANY OTHER CAUSE, FOR ANY LOSS OF DAMAGE, INCLUDING, WITHOUT LIMITATION, SPECIAL, INCIDENTAL, CONSEQUENTIAL, OR EXEMPLARY DAMAGES. ANY LIABILITY ON THE PART OF ENVIRONMENTAL DATA RESOURCES, INC. IS STRICTLY LIMITED TO A REFUND OF THE AMOUNT PAID FOR THIS REPORT. Purchaser accepts this Report "AS IS". Any analyses, estimates, ratings, environmental risk levels or risk codes provided in this Report are provided for illustrative purposes only, and are not intended to provide, nor should they be interpreted as providing any facts regarding, or prediction or forecast of, any environmental risk for any property. Only a Phase I Environmental Site Assessment performed by an environmental professional can provide information regarding the environmental risk for any property. Additionally, the information provided in this Report is not to be construed as legal advice.

Copyright 2017 by Environmental Data Resources, Inc. All rights reserved. Reproduction in any media or format, in whole or in part, of any report or map of Environmental Data Resources, Inc., or its affiliates, is prohibited without prior written permission.

EDR and its logos (including Sanborn and Sanborn Map) are trademarks of Environmental Data Resources, Inc. or its affiliates. All other trademarks used herein are the property of their respective owners.

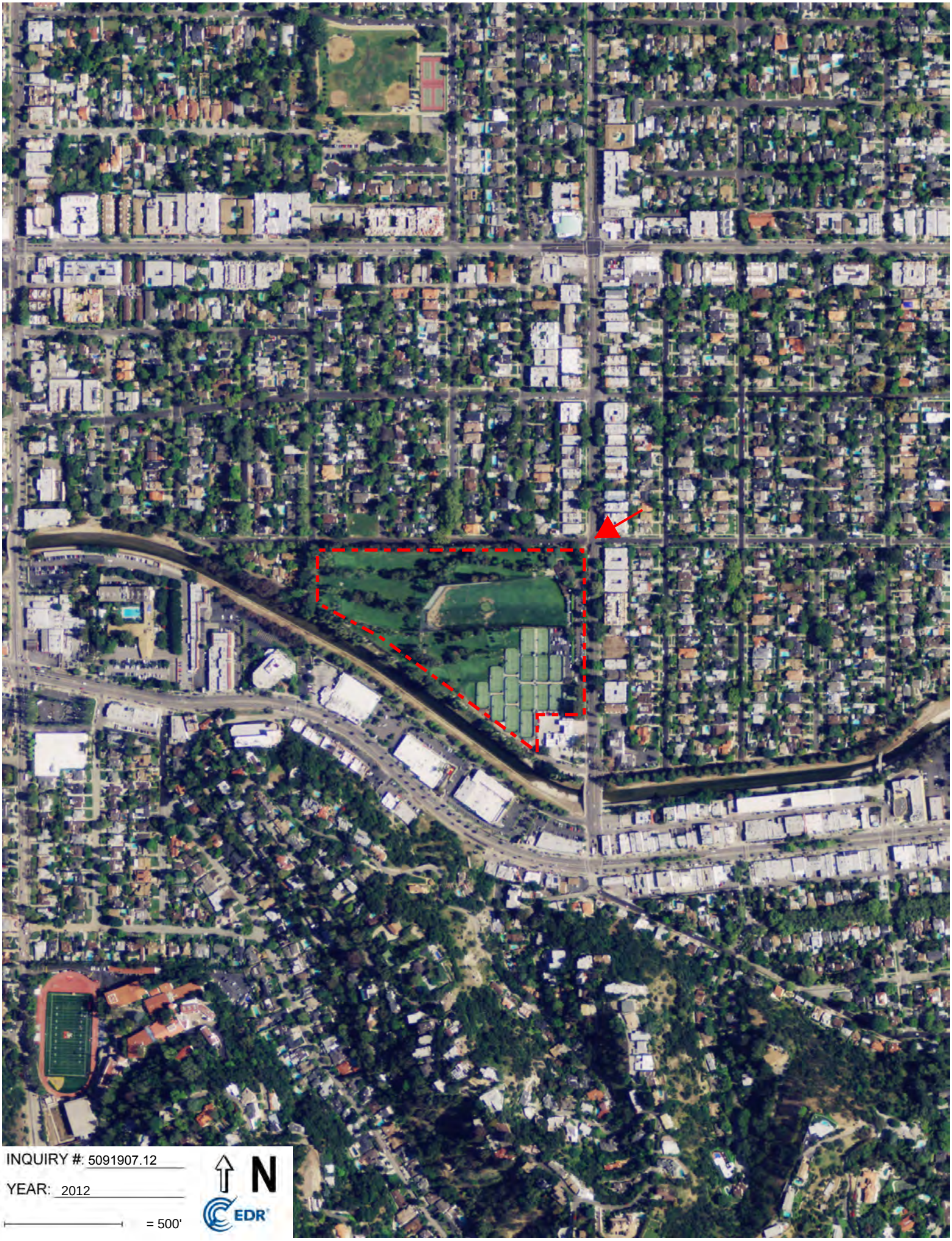
INQUIRY #: 5091907.12
YEAR: 2012
= 500'
N
EDR

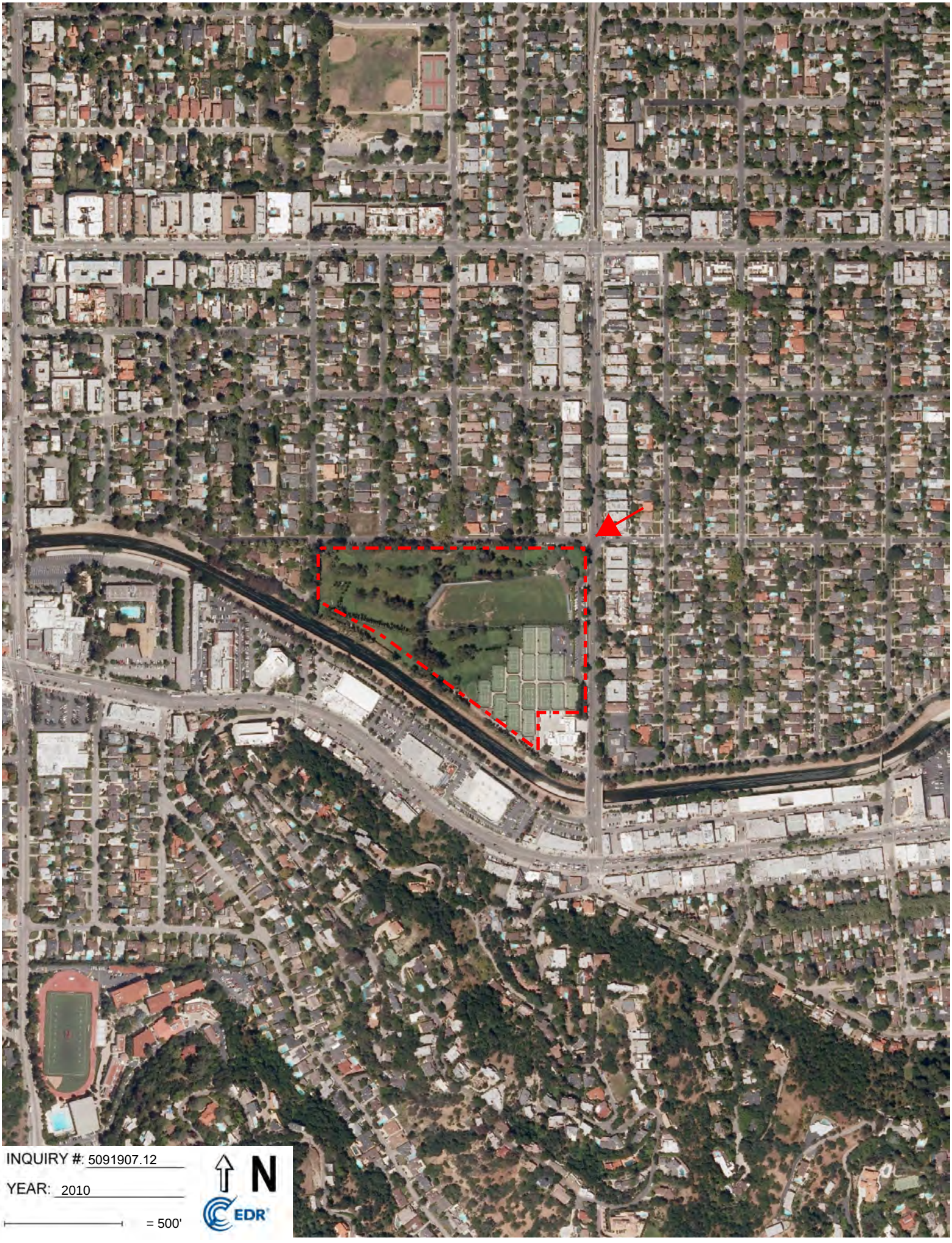
INQUIRY #: 5091907.12
YEAR: 2010
= 500'
N
EDR

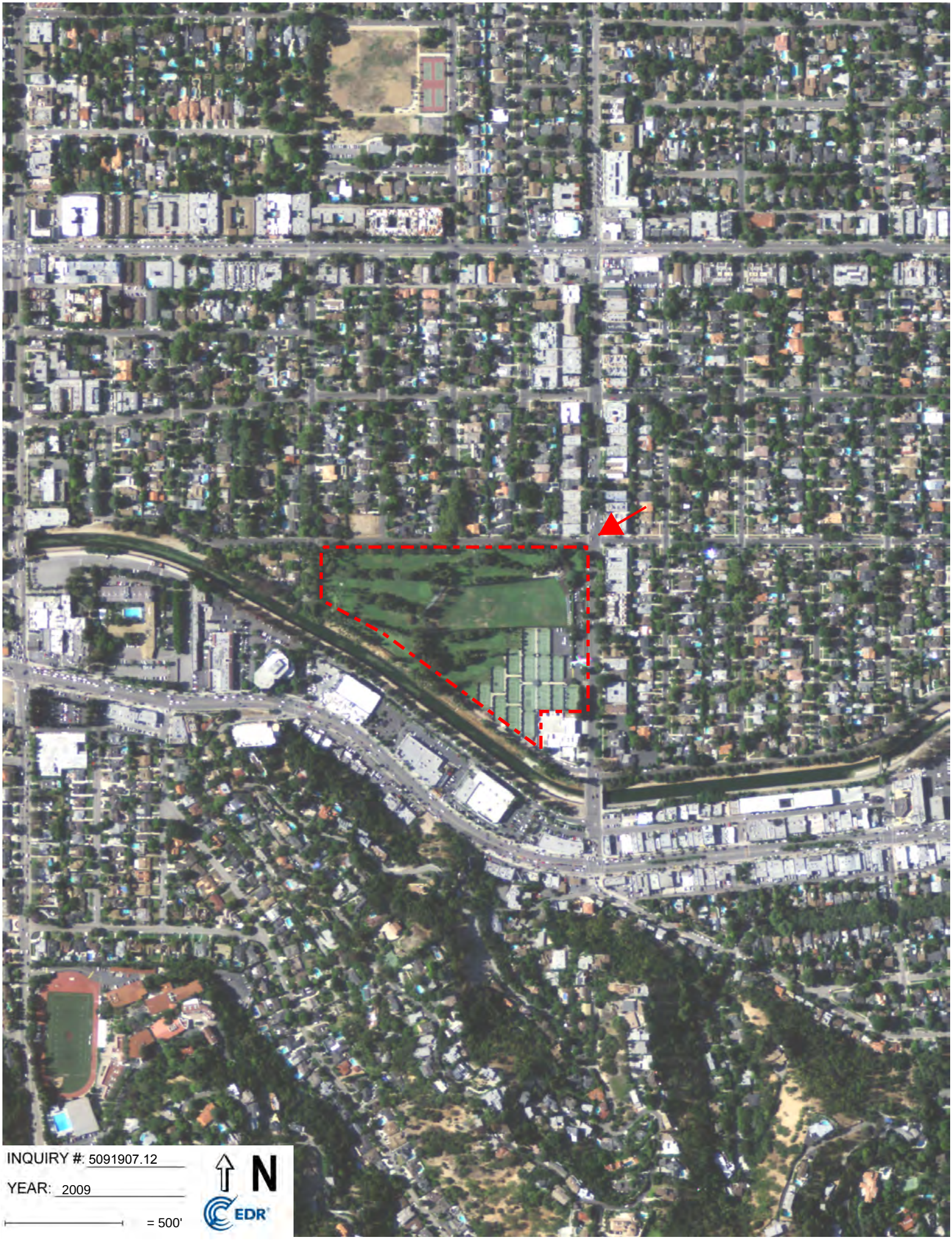
INQUIRY #: 5091907.12
YEAR: 2009
= 500'
N
EDR

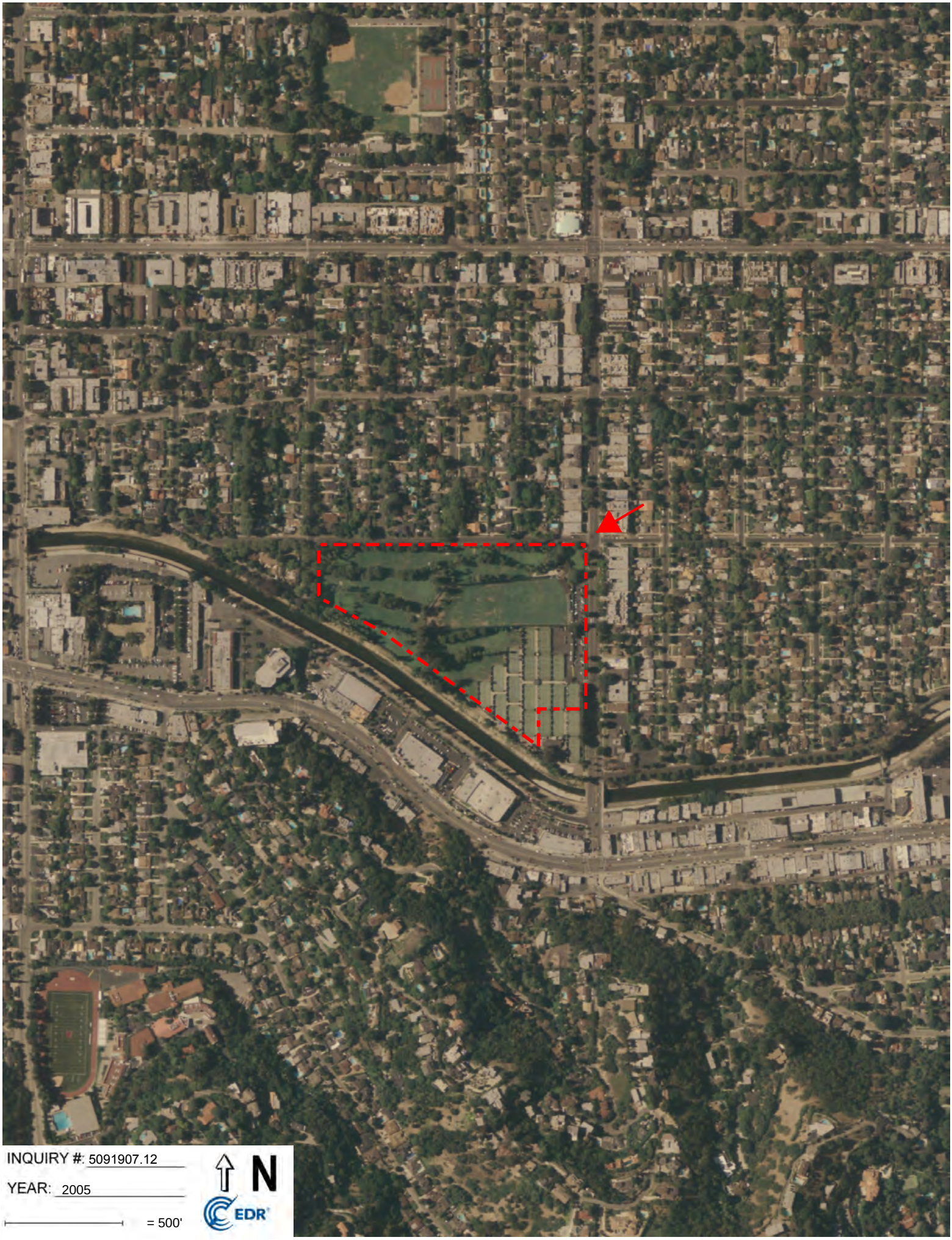
INQUIRY #: 5091907.12
YEAR: 2005
= 500'
N
EDR

INQUIRY #: 5091907.12
YEAR: 2002
= 500'
N
EDR

INQUIRY #: 5091907.12
YEAR: 1994
= 500'
N
EDR

INQUIRY #: 5091907.12
YEAR: 1989
= 500'
N
EDR

INQUIRY #: 5091907.12
YEAR: 1981
= 500'
N
EDR

INQUIRY #: 5091907.12
YEAR: 1979
= 500'
N
EDR

INQUIRY #: 5091907.12
YEAR: 1977
= 500'
N
EDR

INQUIRY #: 5091907.12

YEAR: 1967

= 500'

N

EDR

INQUIRY #: 5091907.12
YEAR: 1964
= 500'
N
EDR

INQUIRY #: 5091907.12
YEAR: 1952
= 500'
N
EDR

INQUIRY #: 5091907.12
YEAR: 1947
= 500'
N
EDR

INQUIRY #: 5091907.12
YEAR: 1938
= 500'
N
EDR


INQUIRY #: 5091907.12
YEAR: 1928
= 500'
N
EDR

CITADEL
ENVIRONMENTAL SERVICES, INC.

Appendix D
EDR Building Permit Report and Select Building Permits

Address of Building 4141 Whitsett Ave.

CITY OF LOS ANGELES

CERTIFICATE OF OCCUPANCY

NOTE: Any change of use or occupancy must be approved by the Department of Building and Safety.

This certifies that, so far as ascertained by or made known to the undersigned, the building at the above address complies with the applicable requirements of the Municipal Code, as follows: Ch. 1, as to permitted uses, Ch. 9, Arts 1, 3, 4, and 5; and with applicable requirements of State Housing Law—for following occupancies:

Issued 4-3-74 Permit No. and Year VN 04337/73, VN 05422/73

1 story, type V, 20' x 25' tennis shop.
75 required parking spaces, 85 spaces provided. ZA 21195, ZA 13586, ZA 17460
G-1 Occupancy

Owner Studio City Golf Course

Owner's Address 4141 Whitsett Ave.
North Hollywood, CA 91604

D. McNichols/ab

Form B-95b—6M Sets—8-70 (C-10) 5000317200500003344

By

Address of Building 4141 Whitsett Avenue

CITY OF LOS ANGELES
CERTIFICATE OF OCCUPANCY

NOTE: Any change of use or occupancy must be approved by the Department of Building and Safety.

This certifies that, so far as ascertained by or made known to the undersigned, the building at the above address complies with the applicable requirements of the Municipal Code, as follows: Ch 1, as to permitted uses, Ch. 9, Arts 1, 3, 4, and 5; and with applicable requirements of State Housing Law—for following occupancies:

Issued 3-18-74 Permit No. and Year VN 04338/73

125' x 360' irregular shaped Tennis Courts.
(Use of Land) ZA 21195, ZA 17460, ZA 13586.

Owner Studio City Golf Course

Owner's Address 4141 Whitsett Avenue
No. Hollywood, Calif. 91604

Form B-95b—2M Sets—2-73 (C-10) 5888217286588883343

By D. McNichols-dg

Address of Building 4141 Whitsett Avenue

CITY OF LOS ANGELES

CERTIFICATE OF OCCUPANCY

NOTE: Any change of use or occupancy must be approved by the Department of Building and Safety.

This certifies that, so far as ascertained by or made known to the undersigned, the building at the above address complies with the applicable requirements of the Municipal Code, as follows: Ch. 1, as to permitted uses, Ch. 9, Arts 1, 3, 4, and 5, and with applicable requirements of State Housing Law—for following occupancies:

Issued 6-28-76 Permit No. and Year VN 29551/75

120' x 250' portion of lot for three (3) tennis courts with 12' high fence. ZA 21109, ZA 21786, ZA 21520, ZA 21195, ZA 13744, ZA 13586, ZA 10735, ZA 4814, YV 55. (Use of Land)

Owner Studio City Golf

Owner's Address 4141 Whitsett Avenue

Studio City, Calif. 91604

5000217200500003345

Form B-95b—1600 Sets—7-75 (C-10)

BY D. McNichols-dg

Address of Building: 4141 Whitsett Avenue

CITY OF LOS ANGELES
CERTIFICATE OF OCCUPANCY

NOTE: Any change of use or occupancy must be approved by the Department of Building and Safety.

This certifies that, so far as ascertained by or made known to the undersigned, the building at the above address complies with the applicable requirements of the Municipal Code, as follows Ch. 1, as to permitted uses, Ch 9, Arts. 1, 3, 4, and 5; and with applicable requirements of State Housing Law—for following occupancies:

Issued: 6-28-76

Permit No. and Year: VN 22150/75

120' x 190' portion of lot for three (3) tennis courts with 12' high fence. ZA 21609, ZA 21520, ZA 21195, ZA 17460, ZA 13586, ZA 13744, ZA 10735, ZA 4814, YV 55. (Use of Land)

Owner: Studio City Golf & Tennis

Owner's Address: 4141 Whitsett Avenue
Studio City, Calif. 91604

5000217208500003346

Form B-95b—1600 Sets—7-75 (C-10)

BY D. McNichols-dg

Address of Building 4141 Whitsett Avenue

CITY OF LOS ANGELES

CERTIFICATE OF OCCUPANCY

NOTE: Any change of use or occupancy must be approved by the Department of Building and Safety.

This certifies that, so far as ascertained by or made known to the undersigned, the building at the above address complies with the applicable requirements of the Municipal Code, as follows Ch 1, as to permitted uses, Ch 9, Arts. 1, 3, 4, and 5, and with applicable requirements of State Housing Law—for following occupancies:

Issued 2-27-75 Permit No. and Year VN 18229/74

Tennis Court and Fencing. (Use of Land)
16 required parking spaces provided.
ZA 21520, ZA 17460, ZA 21195, ZA 10735.

Owner Studio City Golf and Tennis

Owner's Address 4141 Whitsett Avenue
No. Hollywood, Calif. 91604

Form B-95b—2M Sets—5-74 (G-10) 72005000003347

BY D. McNichols-dg

Address of Building 4141 Whitsett Ave.

CITY OF LOS ANGELES

CERTIFICATE OF OCCUPANCY

NOTE: Any change of use or occupancy must be approved by the Department of Building and Safety.

This certifies that, so far as ascertained by or made known to the undersigned, the building at the above address complies with the applicable requirements of the Municipal Code, as follows: Ch. 1, as to permitted uses, Ch. 9, Arts. 1, 3, 4, and 5; and with applicable requirements of State Housing Act—for following occupancies:

Issued 11-17-67 Permit No. and Year VN 13633/66

1 story, type V, 38' x 62' roof shelter and maintenance building, accessory to club house.
ZA 13586 ZA 17460
F-1/G-1 Occupancy

Owner G. McCallister
Owner's Address 4141 Whitsett Ave.
Studio City, Calif.

K.W. Hull-am

Form B-95b—2M Shet. Sets—4-66 (C-10)

By_____

Address of Building 4141 Whitsett Ave.

CITY OF LOS ANGELES

CERTIFICATE OF OCCUPANCY

NOTE: Any change of use or occupancy must be approved by the Department of Building and Safety.

This certifies that, so far as ascertained by or made known to the undersigned, the building at the above address complies with the applicable requirements of the Municipal Code, as follows: Ch. 1, as to permitted uses, Ch. 9, Arts. 1, 3, 4, and 5; and with applicable requirements of State Housing Act—for following occupancies:

Issued 11-17-67 Permit No. and Year LA 33636/66

1 story, type V, 26' x 60' roof shelter,
accessory to club house and golf course.
ZA 13586 ZA 17460
G-1 Occupancy

Owner George McCallister
Owner's Address 4141 Whitsett Ave.
Studio City, Calif.

K.W. Hull-am

Form B-95b—2M Shet. Sets—4-66 (C-10)

By_____

4141 N Whitsett Ave

Permit #: **07020 - 10000 - 03353**
Plan Check #: B07LA08693 Printed: 08/27/07 03:38 PM
Event Code:

Nonbldg-New
Commercial
Plan Check at Counter
Plan Check

City of Los Angeles - Department of Building and Safety

APPLICATION FOR BUILDING PERMIT AND CERTIFICATE OF OCCUPANCY

Last Status: Ready to Issue
Status Date: 08/27/2007

1. TRACT	BLOCK	LOT(s)	ARB	COUNTY MAP REF #	PARCEL ID # (PIN #)	2. ASSESSOR PARCEL #
TR 19437		LT 1		M B 597-91/92	165B161 914	2375 - 018 - 010

3. PARCEL INFORMATION

Area Planning Commission - South Valley
LADBS Branch Office - VN
Bldg. Line - 18
Council District - 2
Certified Neighborhood Council - Studio City
Community Plan Area - Sherman Oaks-Studio City-Tolu
Census Tract - 1435.00
District Map - 165B161
Energy Zone - 9
Earthquake-Induced Liquefaction Area - Yes
Near Source Zone Distance - 2.2
Thomas Brothers Map Grid - 562-E5
Thomas Brothers Map Grid - 562-F5

ZONE(S): A1-1XL /

4. DOCUMENTS

ZI - ZI-2358 LA River Revitilization Ma
ZA - ZA-13459
ZA - ZA-13586
ZA - ZA-13744
ZA - ZA-17460
ZA - ZA-1994-530-CUZ
ZA - ZA-2001-1380-ZV-SPR
ZA - ZA-21195
ZA - ZA-21520
ZA - ZA-21609
ZA - ZA-21786
ZA - ZA-22004
ZA - ZA-4814
YC - YV-55
ORD - ORD-142584
ORD - ORD-169484-SA600

5. CHECKLIST ITEMS

Special Inspect - Concrete>2.5ksi

6. PROPERTY OWNER, TENANT, APPLICANT INFORMATION

Owner(s):
Weddington Golf And Tennis Llc — 50 Jones Blvd — LAS VEGAS NV 89107

Tenant:

Applicant: (Relationship: Owner)
- Bureau Of Engineering — 221 N. Figueroa St. Ste 1550 — LOS ANGELES, CA — (213) 580-9820

7. EXISTING USE

PROPOSED USE
(23) Miscellaneous Bldg/Structure

8. DESCRIPTION OF WORK
CONSTRUCT 8'x 14' CONCRETE GENERATOR PAD FOR FIRE STATION #78, FIRE STATION UNDER PERMIT NO. 05010-10000-01485.

9. # Bldgs on Site & Use: FIRE STATION

10. APPLICATION PROCESSING INFORMATION

BLDG. PC By: Kitty Siu
OK for Cashier: Kitty Siu
DAS PC By:
Coord. OK:
Signature: [signature]
Date: 8/27/2007

For information and/or inspection requests originating within LA County,
Call toll-free (888) LA4BUILD (524-2845)
Outside LA County call (213) 482-0000 or visit www.ladbs.org

LA Dept of Building and Safety
LA 16 39 125819 08/27/07 W/O #: 72003353
For Cashier's Use Only

11. PROJECT VALUATION & FEE INFORMATION Final Fee Period

Permit Valuation: $2,000
PC Valuation:

FINAL TOTAL Nonbldg-New	153.74
Permit Fee Subtotal Nonbldg-New	130.00
Plan Check Subtotal Nonbldg-New	0.00
Fire Hydrant Refuse-To-Pay	
E.Q. Instrumentation	0.50
O.S. Surcharge	2.61
Sys. Surcharge	7.83
Planning Surcharge	7.80
Planning Surcharge Misc Fee	5.00
Permit Issuing Fee	0.00

Sewer Cap ID:
Total Bond(s) Due:

BUILDING PERMIT COMM	$130.00
EI COMMERCIAL	$0.50
ONE STOP SURCH	$2.61
SYSTEMS DEVT FEE	$7.83
CITY PLANNING SURCH	$7.80
MISCELLANEOUS	$5.00
BUILDING PLAN CHECK	$0.00
BUILDING PLAN CHECK	$0.00

P07020100000353FN

07LA 13310

Total Due: $153.74
Deferred Fee: $153.74

DEFERRED FEE DEFERRED
Name: WALEED AZAR
Addr: 4141 N. WHITSETT AVENUE
Auth: WAIVED FEE LTR
Dept: PUBLIC WORKS

12. ATTACHMENTS

Plot Plan

* P 0 7 0 2 0 1 0 0 0 0 0 3 3 5 3 F N *

13. STRUCTURE INVENTORY (Note: Numeric measurement data in the format "number / number" implies "change in numeric value / total resulting numeric value")

07020 - 10000 - 03353

(P) Floor Area (ZC): 0 Sqft / Sqft
(P) Misc. Occ. Group: 0 Sqft / Sqft
(P) Parking Req'd for Bldg (Auto+Bicycle): 0 Stalls / Sta

14. APPLICATION COMMENTS

In the event that any box (i.e. 1-16) is filled to capacity, it is possible that additional information has been captured electronically and could not be printed due to space restrictions. Nevertheless, the information printed exceeds that required by Section 19825 of the Health and Safety Code of the State of California.

15. Building Relocated From:

16. CONTRACTOR, ARCHITECT, & ENGINEER NAME	ADDRESS		CLASS	LICENSE#	PHONE #
(E) Elhassan, Rami Mohamed	25151 Whitespring,	Mission Viejo, CA 92692		S3930	
(O) , Owner-Builder	,	,		0	213-580-9820

PERMIT EXPIRATION/REFUNDS: This permit expires two years after the date of the permit issuance. This permit will also expire if no construction work is performed for a continuous period of 180 days (Sec. 98.0602 LAMC). Claims for refund of fees paid must be filed within one year from the date of expiration for permits granted by LADBS (Sec. 22.12 & 22.13 LAMC). The permittee may be entitled to reimbursement of permit fees if the Department fails to conduct an inspection within 60 days of receiving a request for final inspection (HS 17951).

17. OWNER-BUILDER DECLARATION

I hereby affirm under penalty of perjury that I am exempt from the Contractors' State License Law for the following reason (Section 7031.5, Business and Professions Code: Any city or county which requires a permit to construct, alter, improve, demolish, or repair any structure, prior to its issuance, also requires the applicant for such permit to file a signed statement that he or she is licensed pursuant to the provisions of the Contractors License Law (Chapter 9 (commencing with Section 7000) of Division 3 of the Business and Professions Code) or that he or she is exempt therefrom and the basis for the alleged exemption. Any violation of Section 7031.5 by any applicant for a permit subjects the applicant to a civil penalty of not more than five hundred dollars ($500).):

(✓) I, as the owner of the property, or my employees with wages as their sole compensation, will do the work, and the structure is not intended or offered for sale (Sec. 7044, Business & Professions Code: The Contractors License Law does not apply to an owner of property who builds or improves thereon, and who does such work himself or herself or through his or her own employees, provided that such improvements are not intended or offered for sale. If, however, the building or improvement is sold within one year from completion, the owner-builder will have the burden of proving that he or she did not build or improve for the purpose of sale).

OR

(✓) I, as the owner of the property, am exclusively contracting with licensed contractors to construct the project (Sec. 7044, Business & Professions Code: The Contractors License Law does not apply to an owner of property who builds or improves thereon, and who contracts for such projects with a contractor(s) licensed pursuant to the Contractors License Law.)

18. WORKERS' COMPENSATION DECLARATION

I hereby affirm, under penalty of perjury, one of the following declarations:

(_) I have and will maintain a certificate of consent to self insure for workers' compensation, as provided for by Section 3700 of the Labor Code, for the performance of the work for which this permit is issued.

(_) I have and will maintain workers' compensation insurance, as required by Section 3700 of the Labor Code, for the performance of the work for which this permit is issued. My workers' compensation insurance carrier and policy number are:

Carrier:_____ Policy Number:_____

(_) I certify that in the performance of the work for which this permit is issued, I shall not employ any person in any manner so as to become subject to the workers' compensation laws of California, and agree that if I should become subject to the workers' compensation provisions of Section 3700 of the Labor Code, I shall forthwith comply with those provisions.

WARNING: FAILURE TO SECURE WORKERS' COMPENSATION COVERAGE IS UNLAWFUL, AND SHALL SUBJECT AN EMPLOYER TO CRIMINAL PENALTIES AND CIVIL FINES UP TO ONE HUNDRED THOUSAND DOLLARS ($100,000), IN ADDITION TO THE COST OF COMPENSATION, DAMAGES AS PROVIDED FOR IN SECTION 3706 OF THE LABOR CODE, INTEREST, AND ATTORNEY'S FEES.

19. ASBESTOS REMOVAL DECLARATION / LEAD HAZARD WARNING

I certify that notification of asbestos removal is either not applicable or has been submitted to the AQMD or EPA as per section 19827.5 of the Health and Safety Code. Information is available at (909) 396-2336 and the notification form at www.aqmd.gov. Lead safe construction practices are required when doing repairs that disturb paint in pre-1978 buildings due to the presence of lead per section 6716 and 6717 of the Labor Code. Information is avaiable at Health Services for LA County at (800) 524-5323 or the State of California at (800) 597-5323 or www.dhs.ca.gov/childlead.

20. FINAL DECLARATION

I certify that I have read this application **INCLUDING THE ABOVE DECLARATIONS** and state that the above information **INCLUDING THE ABOVE DECLARATIONS** is correct. I agree to comply with all city and county ordinances and state laws relating to building construction, and hereby authorize representatives of this city to enter upon the above-mentioned property for inspection purposes. I realize that this permit is an application for inspection and that it does not approve or authorize the work specified herein, and it does not authorize or permit any violation or failure to comply with any applicable law. Furthermore, neither the City of Los Angeles nor any board, department officer, or employee thereof, make any warranty, nor shall be responsible for the performance or results of any work described herein, nor the condition of the property nor the soil upon which such work is performed. I further affirm under penalty of perjury, that the proposed work will not destroy or unreasonably interfere with any access or utility easement belonging to others and located on my property, but in the event such work does destroy or unreasonably interfere with such easement, a substitute easement(s) satisfactory to the holder(s) of the easement will be provided (Sec. 91.0106.4.3.4 LAMC).

By signing below, I certify that:

(1) I accept all the declarations above namely the Owner-Builder Declaration, Workers' Compensation Declaration, Asbestos Removal Declaration / Lead Hazard Warning and Final Declaration; and
(2) This permit is being obtained with the consent of the legal owner of the property.

Print Name: WALEED AZAR Sign: _____ Date: 8/27/07 ☐ Owner ☑ Authorized Agent

FOR BOE / FIREBOND PROGRAM

Nonbldg-New
Commercial
Plan Check

City of Los Angeles - Department of Building and Safety

Plan Check #: B07LA08693
Initiating Office: METRO
Printed on: 08/27/07 15:38:15

PLOT PLAN ATTACHMENT

(DO NOT DRAW, WRITE, OR PASTE ATTACHMENTS OUTSIDE BORDER)

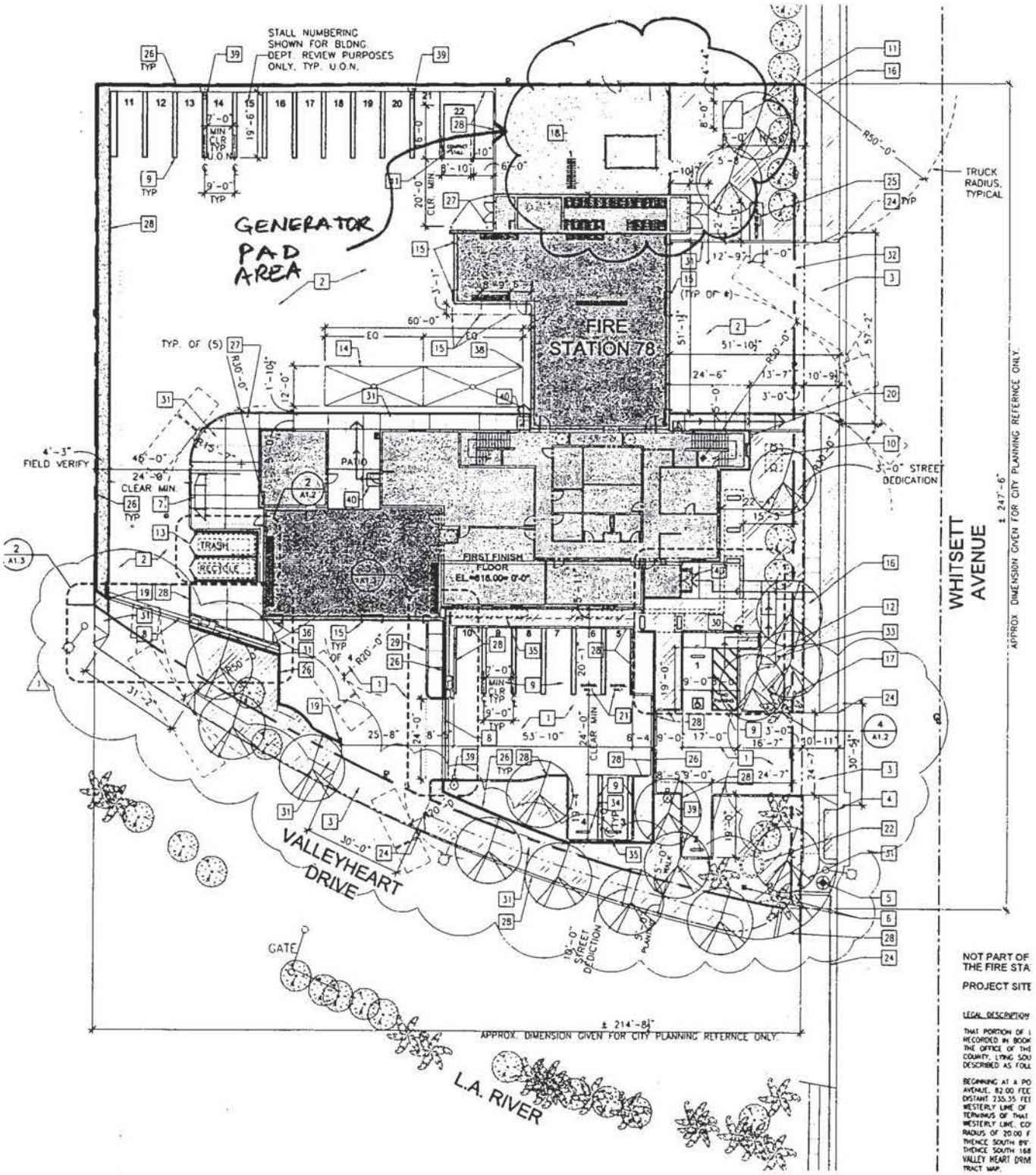

CITY OF LOS ANGELES DEPT OF BUILDING AND SAFETY

3 APPLICATION FOR INSPECTION 071 00300171

TO ADD-ALTER-REPAIR-DEMOLISH AND FOR CERTIFICATE OF OCCUPANCY

INSTRUCTIONS: 1. Applicant to Complete Numbered Items Only.

1. LEGAL DESCR.	LOT: 1	BLOCK:	TRACT: 19437	COUNCIL DISTRICT NO.: 2	DIST. MAP: 165-161; CENSUS TRACT: 1435
2. PRESENT USE OF BUILDING: 16' Tennis Shop	NEW USE OF BUILDING: ( ) Same				ZONE: A1-1
3. JOB ADDRESS: 4141 Whitsett Ave.		S.C.			FIRE DIST.: FBZ
4. BETWEEEN CROSS STREETS: Valley Hearth Dr.	AND: Valley Spring In.				LOT TYPE: Cor Thru
5. OWNER'S NAME: George McCalister	PHONE: 818-761-3250				LOT SIZE: Irreg.
6. OWNER'S ADDRESS: Same as #3	CITY: Studio City	ZIP			
7. ENGINEER	BUS. LIC. NO.	ACTIVE STATE LIC. NO.	PHONE		ALLEY: /
8. ARCHITECT OR DESIGNER	BUS. LIC. NO.	ACTIVE STATE LIC. NO.	PHONE		BLDG. LINE: /
9. ARCHITECT OR ENGINEER'S ADDRESS: Ø	CITY	ZIP			AFFIDAVITS: ZA 13586, ZA 21600, 21520
10. CONTRACTOR: Owner/Bldr.	BUS. LIC. NO.	ACTIVE STATE LIC. NO.	PHONE		
11. SIZE OF EXISTING BLDG. WIDTH / LENGTH	STORIES: 1	HEIGHT	NO. OF EXISTING BUILDINGS ON LOT AND USE: 1-Shop		
12. CONST. MATERIAL OF EXISTING BLDG.	EXT. WALLS	ROOF	FLOOR		
3 13. JOB ADDRESS: 4141 Whitsett Ave.			STREET GUIDE		DISTRICT OFFICE: VN B-49
3 14. VALUATION TO INCLUDE ALL FIXED EQUIPMENT REQUIRED TO OPERATE AND USE PROPOSED BUILDING	$ 8000				SEISMIC STUDY ZONE: /
15. NEW WORK (Describe): Reroof with GPC Class "B"-rated Shakes (48 Sq.)					GRADING: / FLOOD: / HWY. DED.: Yes CONS.: /
NEW USE OF BUILDING: Tennis Shop	SIZE OF ADDITION: N/C	STORIES	HEIGHT		ZONED BY: Hogan
TYPE: V	GROUP OCC.: G-1	FLOOR AREA	PLANS CHECKED		FILE WITH
DWELL UNITS: /	MAX OCC.	TOTAL	APPLICATION APPROVED		TYPIST: bp
GUEST ROOMS: /	PARKING REQ'D	PARKING PROVIDED: STD. COMP.	INSPECTION ACTIVITY: CONS. / GEN. / MAJ. S. / CONS.		INSPECTOR

P.C.	G.P.I.	CONT INSP	
S.P.C.	P.M.		
B.P. 55.00	E.I. .56	Claims for refund of fees paid on permits must be filed. 1 Within one year from date of payment of fee, or 2 Within one year from date of expiration of extension for building or grading permits granted by the Dept. of B. & S. SECTIONS 22.12 & 22.13 LAMC	
I.F.	O.S.S. 1.11		
O/S	SOSS		
DIST. OFFICE VN	C/O	SPRINKLERS REQ'D SPEC.	
P.C. NO.		ENERGY	

PLAN CHECK EXPIRES ONE YEAR AFTER FEE IS PAID. PERMIT EXPIRES TWO YEARS AFTER FEE IS PAID OR 180 DAYS AFTER FEE IS PAID IF CONSTRUCTION IS NOT COMMENCED.

CASHIER'S USE ONLY

B & S B-3 (R 1-83)

C 55.00 BP-R
C .56 E.I.
C 1.11 OSS
79019 0001
P7030 10/29/84 56.67 CATO

VN 79019

DECLARATIONS AND CERTIFICATIONS

LICENSED CONTRACTORS DECLARATION

16. I hereby affirm that I am licensed under the provisions of Chapter 9 (commencing with Section 7000) of Division 3 of the Business and Professions Code, and my license is in full force and effect.

Date _____ Lic. Class _____ Lic. Number _____ Contractor _____ (Signature)

OWNER-BUILDER DECLARATION

17. I hereby affirm that I am exempt from the Contractor's License Law for the following reason (Sec. 7031.5, Business and Professions Code: Any city or county which requires a permit to construct, alter, improve, demolish, or repair any structure, prior to its issuance, also requires the applicant for such permit to file a signed statement that he is licensed pursuant to the provisions of the Contractor's License Law (Chapter 9 (commencing with Section 7000) of Division 3 of the Business and Professions Code) or that he is exempt therefrom and the basis for the alleged exemption. Any violation of Section 7031.5 by any applicant for a permit subjects the applicant to a civil penalty of not more than five hundred dollars ($500).):

☐ I, as owner of the property, or my employees with wages as their sole compensation, will do the work, and the structure is not intended or offered for sale (Sec. 7044, Business and Professions Code: The Contractor's License Law does not apply to an owner of property who builds or improves thereon, and who does such work himself or through his own employees, provided that such improvements are not intended or offered for sale. If, however, the building or improvement is sold within one year of completion, the owner-builder will have the burden of proving that he did not build or improve for the purpose of sale.).

☐ I, as owner of the property, am exclusively contracting with licensed contractors to construct the project (Sec. 7044, Business and Professions Code: The Contractor's License Law does not apply to an owner of property who builds or improves thereon, and who contracts for such projects with a contractor(s) licensed pursuant to the Contractor's License Law.).

☐ I am exempt under Sec. _____, B. & P. C. for this reason

Date 10-26-84 Owner's Signature George McCalister

WORKERS' COMPENSATION DECLARATION

18. I hereby affirm that I have a certificate of consent to self-insure, or a certificate of Worker's Compensation Insurance, or a certified copy thereof (Sec. 3800, Lab. C.).

Policy No. _____ Insurance Company _____

☐ Certified copy is hereby furnished.

☐ Certified copy is filed with the Los Angeles City Dept. of Bldg. & Safety.

Date _____ Applicant's Signature _____

Applicant's Mailing Address _____

CERTIFICATE OF EXEMPTION FROM WORKERS' COMPENSATION INSURANCE

19. I certify that in the performance of the work for which this permit is issued, I shall not employ any person in any manner so as to become subject to the Workers' Compensation Laws of California.

Date 10-26-84 Applicant's Signature George McCalister

NOTICE TO APPLICANT: If, after making this Certificate of Exemption, you should become subject to the Workers' Compensation provisions of the Labor Code, you must forthwith comply with such provisions or this permit shall be deemed revoked.

CONSTRUCTION LENDING AGENCY

20. I hereby affirm that there is a construction lending agency for the performance of the work for which this permit is issued (Sec. 3097, Civ. C.).

Lender's Name _____ Lender's Address _____

21. I certify that I have read this application and state that the above information is correct. I agree to comply with all city and county ordinances and state laws relating to building construction, and hereby authorize representatives of this city to enter upon the above-mentioned property for inspection purposes.

I realize that this permit is an application for inspection, that it does not approve or authorize the work specified herein, that it does not authorize or permit any violation or failure to comply with any applicable law, that neither the city of Los Angeles nor any board, department, officer or employee thereof make any warranty or shall be responsible for the performance or results of any work described herein or the condition of the property or soil upon which such work is performed. (See Sec. 91.0202 LAMC)

Signed George McCalister owner 10-26-84

(Owner or agent having property owner's consent) Position Date

CONSTRUCTION FENCING NOTICE

CERTIFICATE OF EXEMPTION FROM WORKERS' COMPENSATION INSURANCE

AGRICULTURAL COMPENSATION EXEMPTION

OWNER-BUILDER DECLARATION

LICENSED CONTRACTOR'S DECLARATION

DECLARATIONS AND CERTIFICATIONS

1 CITY OF LOS ANGELES

APPLICATION FOR INSPECTION OF NEW BUILDING AND FOR CERTIFICATE OF OCCUPANCY

E

D&S B-3—(Rev. 5-74) DEPT. OF BUILDING AND SAFETY

INSTRUCTIONS: 1. Applicant to Complete Numbered Items Only. 2. Plot Plan Required on Back of Original.

1. LEGAL DESCR. — LOT: 1 — BLK. — TRACT: 79437 — DIST. MAP: 7347 — CENSUS TR.: 1435
2. PURPOSE OF BUILDING: ( ) 12' Cyclone Fence — ZONE: A-1-1
3. JOB ADDRESS: 4141 Whitsett Ave. NH — FIRE DIST.: FBZ
4. BETWEEN CROSS STREETS: Valley Heart Dr. AND Valley Spring Lane — LOT (TYPE): Corner
5. OWNER'S NAME: Studio City Golf & Tennis — PHONE — LOT SIZE: Irreg.
6. OWNER'S ADDRESS: Same as #3 — CITY: N Studio City — ZIP: 91604
7. ENGINEER: Elliot Moscowitz — STATE LICENSE No.: R.C.E. 16688 — PHONE — ALLEY: ~~18'~~ /
8. ARCHITECT OR DESIGNER — STATE LICENSE No. — PHONE — BLDG. LINE: 18' Whitset
9. CONTRACTOR: Owner — STATE LICENSE No. — PHONE — AFFIDAVITS: OB-12673, ZA-21520, 21195, 21609, 17460, 13586
10. BRANCH LENDER — ADDRESS — CITY
11. SIZE OF NEW BLDG. WIDTH — LENGTH: 960 — STORIES — HEIGHT: 12' — NO. OF EXISTING BUILDINGS ON LOT AND USE: (2) Shop & Maint.
12. MATERIAL OF CONSTRUCTION → — EXT. WALLS — ROOF — FLOOR
13. JOB ADDRESS: 4141 Whitsett Ave. — DIST. OFFICE: VN B-49 (OVE)
14. VALUATION TO INCLUDE ALL FIXED EQUIPMENT REQUIRED TO OPERATE AND USE PROPOSED BUILDING: $ 6500 — CRIT. SOIL: Yes — GRADING: / — HIGHWAY DED.: Yes

PURPOSE OF BUILDING: 12' Tennis Court Fence — STORIES — HEIGHT: 12' — FLOOD: /

TYPE: Misc. Structure — GROUP OCC. — PLANS CHECKED — CONS.: OVER

BLDG. AREA: 0 — MAX. OCC. — TOTAL — PLANS APPROVED — ZONED BY: Hull

DWELL. UNITS: 0 — GUEST ROOMS — PARKING REQ'D — PROVIDED: n/c — APPLICATION APPROVED — FILE WITH: VN 75 19229

SPRINKLERS REQ'D SPECIFIED — CONT INSP. — INSPECTION ACTIVITY (COMB | GEN | MAJ S | CONS) — INSPECTOR: /

P.C.	S.P.C.	B.P.	I.F.	G.P.I.	O.S.	C/O	P.M.	TYPIST
33.15		39.00						lo

P.C. No.

PLAN CHECK EXPIRES SIX MONTHS AFTER FEE IS PAID PERMIT EXPIRES ONE YEAR AFTER FEE IS PAID OR SIX MONTHS AFTER FEE IS PAID IF CONSTRUCTION IS NOT COMMENCED.

APR-18-75 38176 Ck VN-22150 F — 6 33.15
APR-18-75 38177 Ck VN-22150 F — 1 39.00

CASHIER'S USE ONLY

Elliot Moscowitz

STATEMENT OF RESPONSIBILITY

I certify that in doing the work authorized hereby I will not employ any person in violation of the Labor Code of the State of California relating to workmen's compensation insurance.

"This permit is an application for inspection, the issuance of which is not an approval or an authorization of the work specified herein. This permit does not authorize or permit, nor shall it be construed as authorizing or permitting the violation or failure to comply with any applicable law. Neither the City of Los Angeles, nor any board, department, officer or employee thereof make any warranty or shall be responsible for the performance or results of any work described herein, or the condition of the property or soil upon which such work is performed." (See Sec. 91.0202 L.A.M.C.)

Signed: Elliot Moscowitz (Owner or Agent)

			Signature/Date
Bureau of Engineering	ADDRESS APPROVED		
	SEWERS	NO SEWER/PLUMBING REQ'D	
		SFC NOT APPLICABLE	
		SFC PAID	
		SFC DUE	
	DRIVEWAY		
	HIGHWAY DEDICATION	REQUIRED	
		COMPLETED	
	FLOOD CLEARANCE		
Conservation	APPROVED FOR ISSUE ☐	NO FILE ☐	
Fire	APPROVED (TITLE 19) (L.A.M.C. 57.00)		
Plumbing	PRIVATE SEWAGE SYSTEM APPROVED		
Planning	APPROVED UNDER CASE # ZA 21609		4-18-75
Traffic	APPROVED FOR		

AFFIDAVITS CONT'D.: ZA-13744, 10735, 4814.
YV-55
City Planning Approval Req'd.

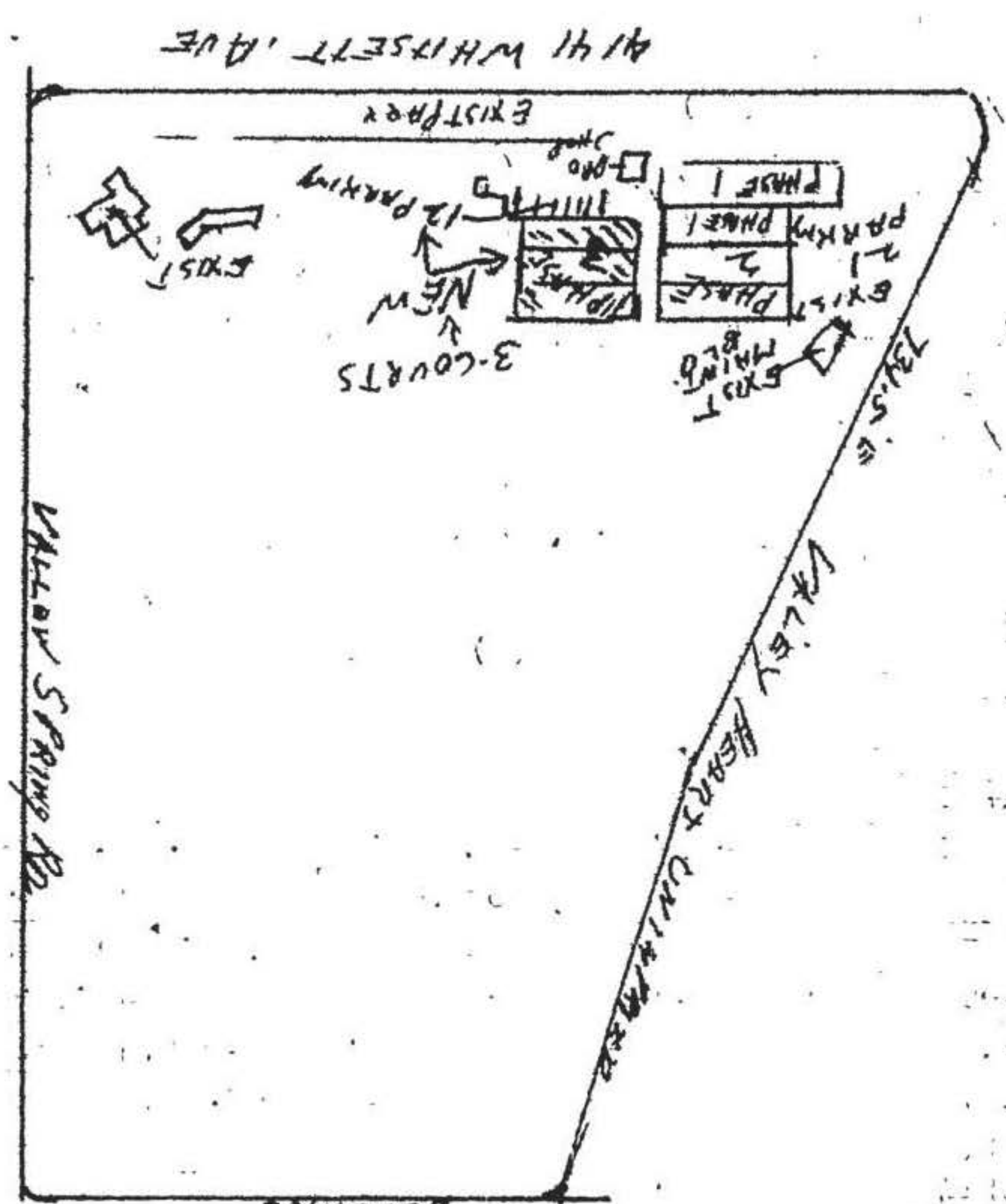

1 APPLICATION FOR INSPECTION OF NEW BUILDING AND FOR CERTIFICATE OF OCCUPANCY

CITY OF LOS ANGELES — DEPT. OF BUILDING AND SAFETY — B&S B-1—(Rev. 5-74)

INSTRUCTIONS: 1. Applicant to Complete Numbered Items Only. 2. Plot Plan Required on Back of Original.

1. LEGAL DESCR.	LOT: 1	BLK.	TRACT: 19437	DIST. MAP: XH 7347
				CENSUS TR.: 1435
2. PURPOSE OF BUILDING: (73) XX 12' Fence Light St				ZONE: A 1-1
3. JOB ADDRESS: 4141 Whitsett Avenue NH				FIRE DIST.: FBZ
4. BETWEEN CROSS STREETS: Valley Spring Lane AND Valley Heart Dr				LOT (TYPE): Block
5. OWNER'S NAME: Studio City Golf	PHONE			LOT SIZE: irreg
6. OWNER'S ADDRESS: Same	CITY	ZIP		
7. ENGINEER: Herman Goodman	STATE LICENSE No.: SE 11 55	PHONE		ALLEY
8. ARCHITECT OR DESIGNER	STATE LICENSE No.	PHONE		BLDG. LINE: 18' Whitsett
9. CONTRACTOR: Owner	STATE LICENSE No.	PHONE		AFFIDAVITS: OB 12673 OVER; ZA 21786; ZA 21609; ZA 21520; ZA 21195; ZA 13744; ZA 13586
10. BRANCH LENDER	ADDRESS	CITY		

11. SIZE OF NEW BLDG. WIDTH / LENGTH	STORIES	HEIGHT	NO. OF EXISTING BUILDINGS ON LOT AND USE	12. MATERIAL OF CONSTRUCTION → EXT. WALLS	ROOF	FLOOR
800		12'	2) Office, Maint, Club			

1 13. JOB ADDRESS: 4141 Whitsett Avenue — DIST. OFFICE: V.N; B-9

14. VALUATION TO INCLUDE ALL FIXED EQUIPMENT REQUIRED TO OPERATE AND USE PROPOSED BUILDING: $ 14,000 — CRIT. SOIL

GRADING

HIGHWAY DED.: 45.

PURPOSE OF BUILDING	STORIES	HEIGHT	FLOOD
12' Fence W/lights		12	

TYPE	GROUP OCC.	PLANS CHECKED	CONS.
Misc.			

BLDG. AREA	MAX. OCC.	TOTAL	PLANS APPROVED	ZONED BY
				over

DWELL. UNITS	GUEST ROOMS	PARKING REQ'D	PROVIDED	APPLICATION APPROVED	FILE WITH
0		NC			

SPRINKLERS REQ'D SPECIFIED	CONT. INSP.	INSPECTION ACTIVITY: COMB	GEN	MAJ. S.	CONS	INSPECTOR

P.C.	S.P.C.	B.P.	I.F.	G.P.I.	O.S.	C/O	P.M.	TYPIST
77.35		91.00						VS

P.C. No.

PLAN CHECK EXPIRES SIX MONTHS AFTER FEE IS PAID. PERMIT EXPIRES ONE YEAR AFTER FEE IS PAID OR SIX MONTHS AFTER FEE IS PAID IF CONSTRUCTION IS NOT COMMENCED.

CASHIER'S USE ONLY

OCT-10-75 13737 Ck VN•29551 G—6 77.35

OCT-10-75 13738 Ck VN•29551 G—21 91.00

STATEMENT OF RESPONSIBILITY

I certify that in doing the work authorized hereby I will not employ any person in violation of the Labor Code of the State of California relating to workmen's compensation insurance.

"This permit is an application for inspection, the issuance of which is not an approval or an authorization of the work specified herein. This permit does not authorize or permit, nor shall it be construed as authorizing or permitting the violation or failure to comply with any applicable law. Neither the City of Los Angeles, nor any board, department, officer or employee thereof make any warranty or shall be responsible for the performance or results of any work described herein, or the condition of the property or soil upon which such work is performed." (See Sec. 91.0202 L.A.M.C.)

Signed: X [signature] (Owner or Agent)

			Signature/Date
Bureau of Engineering	ADDRESS APPROVED		
	SEWERS	NO SEWER/PLUMBING REQ'D.	
		SFC NOT APPLICABLE	
		SFC PAID	
		SFC DUE	
	DRIVEWAY		
	HIGHWAY DEDICATION	REQUIRED	
		COMPLETED	
	FLOOD CLEARANCE		
Conservation	APPROVED FOR ISSUE ☐	NO FILE ☐	
Fire	APPROVED (TITLE 19) (L.A.M.C. 5700)		
Plumbing	PRIVATE SEWAGE SYSTEM APPROVED		
Planning	APPROVED UNDER CASE # 21786		[signature] 10-10-75
Traffic	APPROVED FOR		

ZA 10735, ZA 4814, VV 55

Site plan approval required by zoning administrator ZA 21786 Hull

ON PLOT PLAN SHOW ALL BUILDINGS ON LOT AND USE OF EACH



1 CITY OF LOS ANGELES

APPLICATION FOR INSPECTION OF NEW BUILDING E AND FOR CERTIFICATE OF OCCUPANCY

B&S 8-1—(Rev. 5-74)

DEPT. OF BUILDING AND SAFETY

INSTRUCTIONS: 1. Applicant to Complete Numbered Items Only. 2. Plot Plan Required on Back of Original.

1. LEGAL DESCR.	LOT 1	BLK.	TRACT 79437	DIST. MAP 7347 CENSUS TR. 1435
2. PURPOSE OF BUILDING ( )	12'Cyclone Fence - Parking			ZONE A 1-1
3. JOB ADDRESS	4141 Whitsett Ave. NH			FIRE DIST. FBZ
4. BETWEEN CROSS STREETS	ValleyHeart Dr. AND Valleyspring Lane			LOT (TYPE) Corner
5. OWNER'S NAME	Studio City Golf & Tennis	PHONE		LOT SIZE Irreg
6. OWNER'S ADDRESS	Same	CITY	ZIP	
7. ENGINEER	Elliot Moscowitz	STATE LICENSE No.	PHONE	ALLEY /
8. ARCHITECT OR DESIGNER		STATE LICENSE No.	PHONE	BLDG. LINE /
9. CONTRACTOR	Owner	STATE LICENSE No.	PHONE	AFFIDAVITS ZA17460 21195 21520 10735 OB 12673
10. BRANCH LENDER		ADDRESS	CITY	
11. SIZE OF NEW BLDG. WIDTH LENGTH	1080	STORIES	HEIGHT 12	NO. OF EXISTING BUILDINGS ON LOT AND USE 2)Gold Shop/Maint.
12. MATERIAL OF CONSTRUCTION		EXT. WALLS	ROOF	FLOOR

1

13. JOB ADDRESS	4141 Whitsett Ave.	DIST. OFFICE VN B49
14. VALUATION TO INCLUDE ALL FIXED EQUIPMENT REQUIRED TO OPERATE AND USE PROPOSED BUILDING	$ 9000	CRIT. SOIL /
		GRADING /
		HIGHWAY DED. Yes

PURPOSE OF BUILDING Tennis Court Fence		STORIES	HEIGHT	FLOOD /
TYPE Misc.	GROUP OCC. Structure	PLANS CHECKED FROM		CONS. /
BLDG. AREA	MAX. OCC.	TOTAL	PLANS APPROVED [signature]	ZONED BY Spier
DWELL. UNITS 0	GUEST ROOMS	PARKING REQ'D PROVIDED	APPLICATION APPROVED [signature]	FILE WITH
SPRINKLERS REQ'D SPECIFIED	CONT. INSP.		INSPECTION ACTIVITY COMB ( ) GEN MAJ. S CONS	INSPECTOR

P.C.	S.P.C.	B.P.	I.F.	G.P.I.	O.S.	C/O	P.M.	TYPIST
43.77		51.50						

P.C. No.

PLAN CHECK EXPIRES SIX MONTHS AFTER FEE IS PAID PERMIT EXPIRES ONE YEAR AFTER FEE IS PAID OR SIX MONTHS AFTER FEE IS PAID IF CONSTRUCTION IS NOT COMMENCED

CASHIER'S USE ONLY

[illegible]-12-74 22320 Ck VN:18229 B = 6 43.77
[illegible]-12-74 22321 Ck VN:18229 B = 1 51.50

STATEMENT OF RESPONSIBILITY

I certify that in doing the work authorized hereby I will not employ any person in violation of the Labor Code of the State of California relating to workmen's compensation insurance.

"This permit is an application for inspection, the issuance of which is not an approval or an authorization of the work specified herein. This permit does not authorize or permit, nor shall it be construed as authorizing or permitting the violation or failure to comply with any applicable law. Neither the City of Los Angeles, nor any board, department, officer or employee thereof make any warranty or shall be responsible for the performance or results of any work described herein, or the condition of the property or soil upon which such work is performed." (See Sec. 91.0202 L.A.M.C.)

Signed [signature] (Owner or Agent) Signature/Date

Bureau of Engineering	ADDRESS APPROVED		
	SEWERS	NO SEWER/PLUMBING REQ'D.	
		SFC NOT APPLICABLE	
		SFC PAID	
		SFC DUE	
	DRIVEWAY		
	HIGHWAY DEDICATION	REQUIRED	
		COMPLETED	
	FLOOD CLEARANCE		
Conservation	APPROVED FOR ISSUE ☐	NO FILE ☐	
Fire	APPROVED (TITLE 19) (L.A.M.C.-S700)		
Plumbing	PRIVATE SEWAGE SYSTEM APPROVED		
Planning	APPROVED UNDER CASE #		
Traffic	APPROVED FOR		

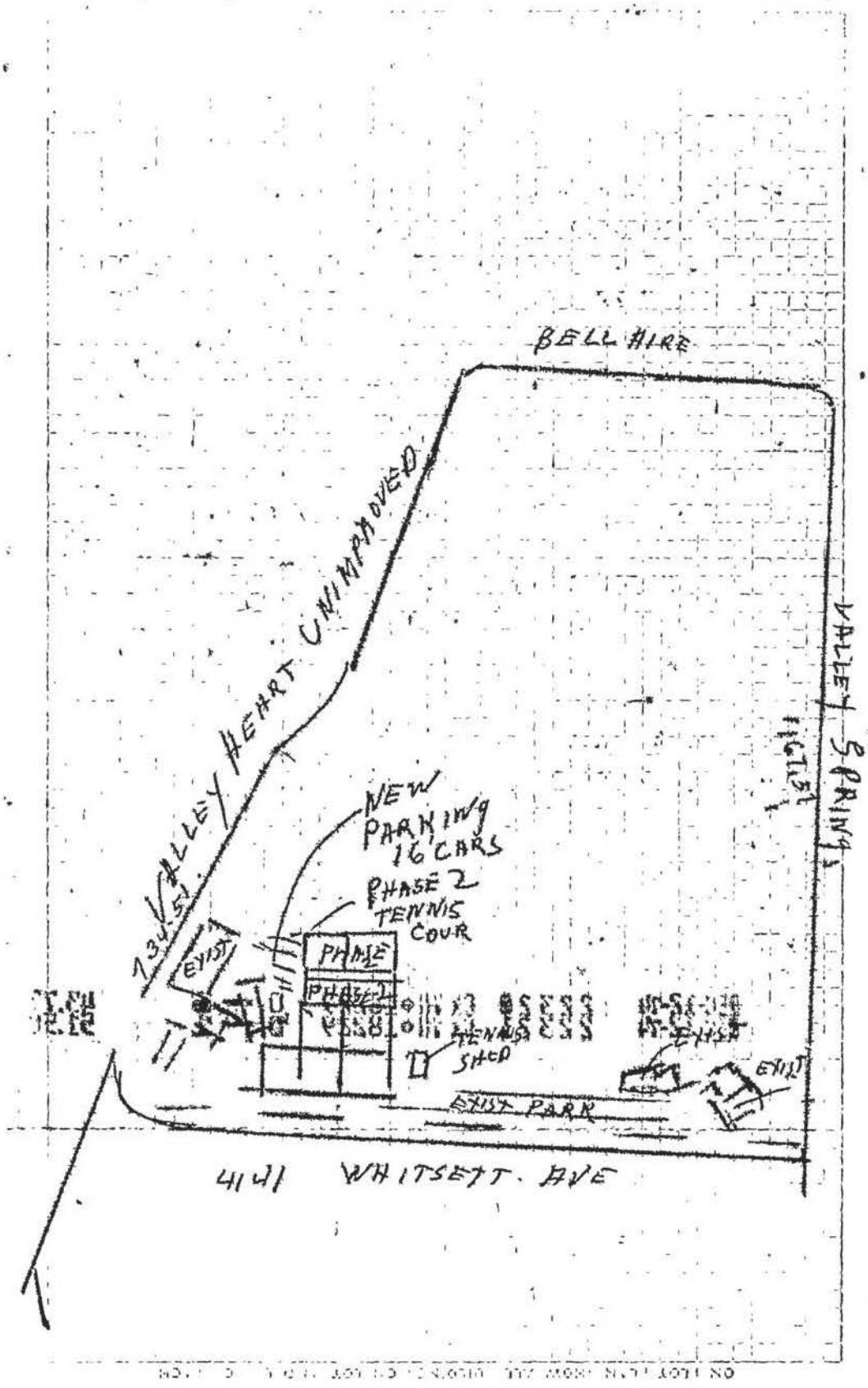
BELL HIRE
VALLEY HEART UNIMPROVED
VALLEY SPRINGS
NEW PARKING 16 CARS
PHASE 2 TENNIS COUR
PHASE
PHASE 1
EXIST
TENNIS SHED
EXIST
EXIST
EXIST PARK
4141 WHITSETT. AVE

1 APPLICATION FOR INSPECTION OF NEW BUILDING AND FOR CERTIFICATE OF OCCUPANCY — B&S R-1—R10-70

CITY OF LOS ANGELES — DEPT. OF BUILDING AND SAFETY

INSTRUCTIONS: 1. Applicant to Complete Numbered Items Only. 2. Plot Plan Required on Back of Original.

1. LEGAL DESCR. — LOT: 1 — BLK. — TRACT: 19437 (E) — CENSUS TRACT: 1435.00
2. PURPOSE OF BUILDING: 16) Tennis Shop — DIST. MAP: 7347
3. JOB ADDRESS: 4141 Whitsett Ave. North Hollywood — ZONE: A1-1
4. BETWEEN CROSS STREETS: Valley Spring AND Valley Heart — FIRE DIST: E B2
5. OWNER'S NAME: Studio City Golf Course — PHONE — LOT (TYPE): T.H.U.
6. OWNER'S ADDRESS: 4141 Whitsett Ave North Hollywood — CITY — ZIP — LOT SIZE: ACREAGE
7. ARCHITECT OR DESIGNER — STATE LICENSE No. — PHONE
8. ENGINEER: Elliott L. Moscovitz — STATE LICENSE No.: R.C.E 16688 — PHONE: 986-1380 — ALLEY: —
9. CONTRACTOR: Gregory J. Merante — STATE LICENSE No.: 142431 — PHONE — BLDG. LINE: 18 (Whit Setty)
10. LENDER — BRANCH — ADDRESS — AFFIDAVITS: ZA 21195, ZA 13586, OB 12673, ZA 17460, ORD 142584

11. SIZE OF NEW BLDG. — LENGTH: 20 — WIDTH: 25 — STORIES: 1 — HEIGHT: 12 — NO. OF EXISTING BUILDINGS ON LOT AND USE: (2) golf shop, maint.
12. MATERIAL OF CONSTRUCTION — EXT. WALLS: wood — ROOF: wood — FLOOR: conc.

1

13. JOB ADDRESS: 4141 Whitsett Ave [illegible] — DISTRICT OFFICE: VN. B-44
14. VALUATION TO INCLUDE ALL FIXED EQUIPMENT REQUIRED TO OPERATE AND USE PROPOSED BUILDING: $ 7,600. 1/2 TOTAL 10,100 TC — GRADING: — CRIT. SOIL: —

PURPOSE OF BUILDING: Tennis Shop — HIGHWAY DED.: YES

TYPE	GROUP	STORIES	PLANS CHECKED	FLOOD
V	G-1	1	RY	YES

BLDG. AREA	MAX. OCC.	TOTAL	PLANS APPROVED	CONS.
500 sf	10			—

DWELL. UNITS	GUEST ROOMS	PARKING SPACES REQ'D	PROVIDED	APPLICATION APPROVED	ZONED BY
0	0	5	85 per ZA 21195		DUGHES

SPRINKLERS REQ'D SPECIFIED — CONT. INSP.: Fire Retardant Treated Shakes — FILE WITH

P.C. No. [illegible] M8251 — INSPECTION ACTIVITY: COMB | GEN | MAJ. S. | CONS — INSPECTOR

P.C.	S.P.C.	G.P.I.	B.P.	I.F.	O.S.	C/O	TYPIST
37.82	/	/	44.50	/			

PLAN CHECK EXPIRES SIX MONTHS AFTER FEE IS PAID. PERMIT EXPIRES ONE YEAR AFTER FEE IS PAID OR SIX MONTHS FEE IS PAID IF CONSTRUCTION IS NOT COMMENCED.

CASHIER'S USE ONLY

SEP--7-73 11152 Ck VN • • B — 6 48.45

NOV-15-73 20220 Ck VN • 04337 E — 1 44.50

STATEMENT OF RESPONSIBILITY

I certify that in doing the work authorized hereby I will not employ any person in violation of the Labor Code of the State of California relating to workmen's compensation insurance.

"This permit is an application for inspection, the issuance of which is not an approval or an authorization of the work specified herein. This permit does not authorize or permit, nor shall it be construed as authorizing or permitting the violation or failure to comply with any applicable law. Neither the City of Los Angeles, nor any board, department, officer or employee thereof make any warranty or shall be responsible for the performance or results of any work described herein, or the condition of the property or soil upon which such work is performed." (See Sec. 91.0202 L.A.M.C.)

Signed: Elliott L Moscovitz (Owner or Agent)

		Name	Date
Bureau of Engineering	✓ ADDRESS APPROVED	R. Klatzmann	8-29-73
	✓ SEWERS AVAILABLE / NOT AVAILABLE	Fee Paid Guerman (# 2080 Dwg. 208)	9-26-73
	DRIVEWAY APPROVED	[illegible]	8-29-73
NOT APPLICABLE ZONE A1-1	HIGHWAY DEDICATION REQUIRED	[illegible]	8-29-73
	COMPLETED	[illegible]	8-29-73
	✓ FLOOD CLEARANCE APPROVED	T. L. Collins	8-29-73
Conservation	APPROVED FOR ISSUE FILE #		
Plumbing	PRIVATE SEWAGE DISPOSAL SYSTEM APPROVED		
Planning	APPROVED UNDER CASE # ZA 21195	D D Wilson	8/29/73
Fire	APPROVED (TITLE 19) (L.A.M.C.-5700)	H. L. Tourtellott	10-4-73
Traffic	APPROVED FOR		

LEGAL DESCRIPTION

ON PLOT PLAN SHOW ALL BUILDINGS ON LOT AND USE OF EACH

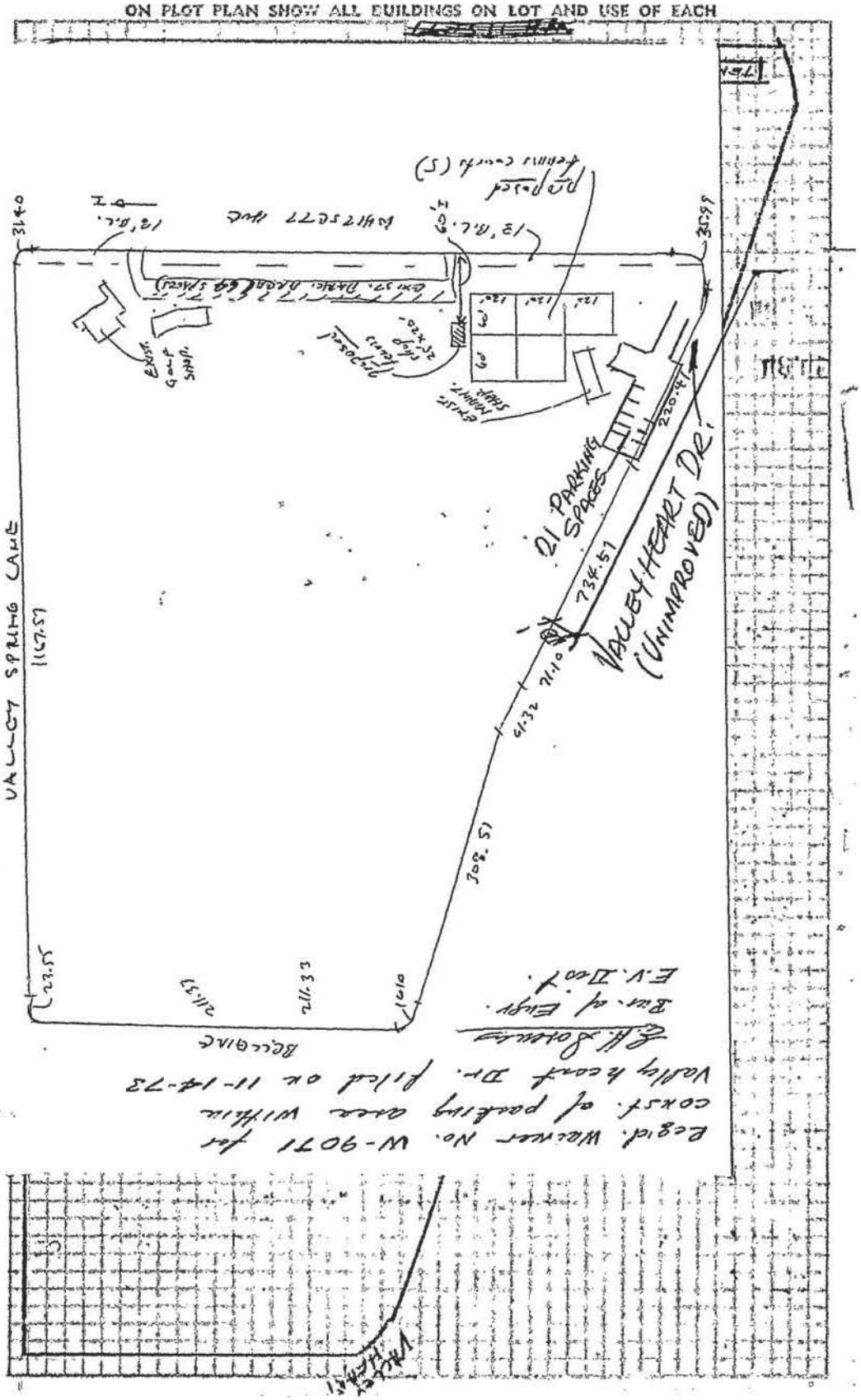

1 APPLICATION FOR INSPECTION OF NEW BUILDING AND FOR CERTIFICATE OF OCCUPANCY

CITY OF LOS ANGELES — DEPT. OF BUILDING AND SAFETY — B&S B-1—R10-70

INSTRUCTIONS: 1. Applicant to Complete Numbered Items Only. 2. Plot Plan Required on Back of Original.

1. LEGAL DESCR. LOT: 1 BLK. TRACT: 19437 (E)
2. PURPOSE OF BUILDING: (23) Tennis couurt fence (1600 L.F.)
3. JOB ADDRESS: 4141 Whitsett Ave. North Hollywood
4. BETWEEN CROSS STREETS: Valley Spring AND Valley Heart
5. OWNER'S NAME: Studio City Golf Course — PHONE
6. OWNER'S ADDRESS: 4141 Whitset Ave. North Holly Wood — CITY — ZIP
7. ARCHITECT OR DESIGNER — STATE LICENSE No. — PHONE
8. ENGINEER: ELLIOTT L. MOSCOVITZ — STATE LICENSE No. RCE6658 — PHONE 986-1380
9. CONTRACTOR: Gregory J. Merante — STATE LICENSE No. — PHONE
10. LENDER — BRANCH — ADDRESS: 142431
11. SIZE OF NEW BLDG. LENGTH 120 WIDTH 360 — STORIES — HEIGHT 12 — NO. OF EXISTING BUILDINGS ON LOT AND USE: (2) golf shop; maint.
12. MATERIAL OF CONSTRUCTION: chain link — EXT. WALLS: 12' chain — ROOF: link fence — FLOOR

1 13. JOB ADDRESS: 4141 Whitsett Ave.

14. VALUATION TO INCLUDE ALL FIXED EQUIPMENT REQUIRED TO OPERATE AND USE PROPOSED BUILDING: $ 2500 2 sq ft 10,100 sq.

PURPOSE OF BUILDING: Tennis Court Fence (1600 LF)

TYPE	GROUP	STORIES	PLANS CHECKED
Misc.			R Yamada

BLDG. AREA — MAX. OCC. — TOTAL — PLANS APPROVED

DWELL. UNITS 0 — GUEST ROOMS 0 — PARKING SPACES REQ'D / PROVIDED / — APPLICATION APPROVED

SPRINKLERS REQ'D SPECIFIED — CONT. INSP.

P.C. No. M-8252

INSPECTION ACTIVITY: COMB | GEN | MAJ. S. | CONS

P.C.	S.P.C.	G.P.I.	B.P.	I.F.	O.S.	C/O	TYPIST
4845			19.00				

PLAN CHECK EXPIRES SIX MONTHS AFTER FEE IS PAID. PERMIT EXPIRES ONE YEAR AFTER FEE IS PAID OR SIX MONTHS AFTER FEE IS PAID IF CONSTRUCTION IS NOT COMMENCED.

CASHIER'S USE ONLY: 11152 NOV-15-73 20221 Ck VN•04338 E — 1 19.00

FILE WITH — INSPECTOR — ZONED BY Hughes — DISTRICT OFFICE VNB-4.9 — GRADING — CRIT. SOIL — HIGHWAY DED. yes — FLOOD yes — CONS. —

ALLEY — — BLDG. LINE 18 (Whitt Scrn) — CENSUS TRACT 1435.00 — DIST. MAP 7347 — ZONE A1-1 — FIRE DIST. FB2 — LOT (TYPE) Flat — LOT SIZE Acreage

ZA 21195
ZA 17460
OB12673
ZA13586

STATEMENT OF RESPONSIBILITY

I certify that in doing the work authorized hereby I will not employ any person in violation of the Labor Code of the State of California relating to workmen's compensation insurance.

"This permit is an application for inspection, the issuance of which is not an approval or an authorization of the work specified herein. This permit does not authorize or permit, nor shall it be construed as authorizing or permitting the violation or failure to comply with any applicable law. Neither the City of Los Angeles, nor any board, department, officer or employee thereof make any warranty or shall be responsible for the performance or results of any work described herein, or the condition of the property or soil upon which such work is performed." (See Sec. 91.0202 L.A.M.C.)

Signed Elliott L Moscovitz (Owner or Agent)

		Name	Date
Bureau of Engineering	ADDRESS APPROVED	See VN09240-73	
	SEWERS AVAILABLE		
	NOT AVAILABLE		
	DRIVEWAY APPROVED		
	HIGHWAY DEDICATION REQUIRED		
	COMPLETED		
	FLOOD CLEARANCE APPROVED		
Conservation	APPROVED FOR ISSUE FILE #		
Plumbing	PRIVATE SEWAGE DISPOSAL SYSTEM APPROVED		
Planning	APPROVED UNDER CASE # ZA 21195	C.R. Wilson	8/29/73
Fire	APPROVED (TITLE 19) (L.A.M.C.-5700)	V.L. Townsend	10-4-73
Traffic	APPROVED FOR		

LEGAL DESCRIPTION

ON PLOT PLAN SHOW ALL BUILDINGS ON LOT AND USE OF EACH



APPLICATION TO ADD-ALTER-REPAIR-DEMOLISH AND FOR CERTIFICATE OF OCCUPANCY

3 CITY OF LOS ANGELES — DEPT. OF BUILDING AN

INSTRUCTIONS: Applicant to Complete Numbered Items Only.

1. LEGAL DESCR.	LOT: 1	BLK.	TRACT: 19437	DIST. MAP: 7347 / CENSUS TR.: 1435.00
2. PRESENT USE OF BUILDING	( ) Tennis Shop	NEW USE OF BUILDING	( ) Same	ZONE: A 1-1
3. JOB ADDRESS	4141 Whitsett AVe.		NH	FIRE DIST.: FBZ
4. BETWEEN CROSS STREETS	Valley Spring	AND	Valley Heart	LOT (TYPE): Thru
5. OWNER'S NAME	Studio City Golf Course		PHONE	LOT SIZE: Acreage
6. OWNER'S ADDRESS	Same	CITY	ZIP	
7. ENGINEER	Elliott L. Moscovitz	STATE LICENSE No. RCE 16658	PHONE 986-1380	ALLEY: /
8. ARCHITECT OR DESIGNER		STATE LICENSE No.	PHONE	BLDG. LINE: 18' Whitsett
9. CONTRACTOR	Gregory J. Merante	STATE LICENSE No.	PHONE	AFFIDAVITS: ZAZ 1195, ZA 13586, OB 12673, ZA 17460, ORD 14258
10. BRANCH LENDER		ADDRESS	CITY	
11. SIZE OF EXISTING BLDG. WIDTH / LENGTH		STORIES / HEIGHT	NO. OF EXISTING BUILDINGS ON LOT AND USE	
12. CONST. MATERIAL OF EXISTING BLDG.	EXT. WALLS	ROOF	FLOOR	
3 13. JOB ADDRESS	4141 Whitsett Ave.			DIST. OFFICE: VN B 49
14. VALUATION TO INCLUDE ALL FIXED EQUIPMENT REQUIRED TO OPERATE AND USE PROPOSED BUILDING	$ 800 P.C 101 B.P.			CRIT. SOIL: /
15. NEW WORK: (Describe)	Revised parking layout VN73/04337			GRADING: /
				HIGHWAY DED.: Yes

NEW USE OF BUILDING: Tennis Shop	SIZE OF ADDITION	STORIES	HEIGHT	PLANS CHECKED	FLOOD: /
TYPE: V	GROUP OCC.: G 1			PLANS APPROVED	CONS.: /
BLDG. AREA: N/C	MAX OCC.	TOTAL		APPLICATION APPROVED	ZONED BY: Hughes
DWELL. UNITS: 0	GUEST ROOMS	PARKING REQ'D: N/C	PROVIDED		FILE WITH
SPRINKLERS REQ'D SPECIFIED	CONT. INSP.	INSPECTION ACTIVITY: COMB / GEN / MAJ. S. / CONS			INSPECTOR

P.C.	S.P.C.	B.P.	I.F.	G.P.I.	O.S.	C/O	TYPIST
10.20		6.30					

P.C. No.

PLAN CHECK EXPIRES SIX MONTHS AFTER FEE IS PAID. PERMIT EXPIRES ONE YEAR AFTER FEE IS PAID OR SIX MONTHS AFTER FEE IS PAID IF CONSTRUCTION IS NOT COMMENCED.

CASHIER'S USE ONLY

DEC-20-73 24638 Ck VN•05422 E = 6 — 10.20
DEC-20-73 24639 Ck VN•05422 E = 1 — 6.30

STATEMENT OF RESPONSIBILITY

I certify that in doing the work authorized hereby I will not employ any person in violation of the Labor Code of the State of California relating to workmen's compensation insurance.

"This permit is an application for inspection, the issuance of which is not an approval or an authorization of the work specified herein. This permit does not authorize or permit, nor shall it be construed as authorizing or permitting the violation or failure to comply with any applicable law. Neither the City of Los Angeles, nor any board, department, officer or employee thereof make any warranty or shall be responsible for the performance or results of any work described herein, or the condition of the property or soil upon which such work is performed." (See Sec. 91.0202 L.A.M.C.)

Signed Elliott L. Moscovitz (Owner or Agent) — Signature/Date

Bureau of Engineering	ADDRESS APPROVED		
	SEWERS	NO SEWER / PLUMBING REQ'D.	
		SFC NOT APPLICABLE	
		SFC PAID	
		SFC DUE	
	DRIVEWAY		
	HIGHWAY DEDICATION	REQUIRED	
		COMPLETED	
	FLOOD CLEARANCE		
Conservation	APPROVED FOR ISSUE ☐	NO FILE ☐	
Fire	APPROVED (TITLE 19) (L.A.M.C.-5700)		
Plumbing	PRIVATE SEWAGE SYSTEM APPROVED		
Planning	APPROVED UNDER CASE # ZA 21195		Robin Ward 12/19/73
Traffic	APPROVED FOR		

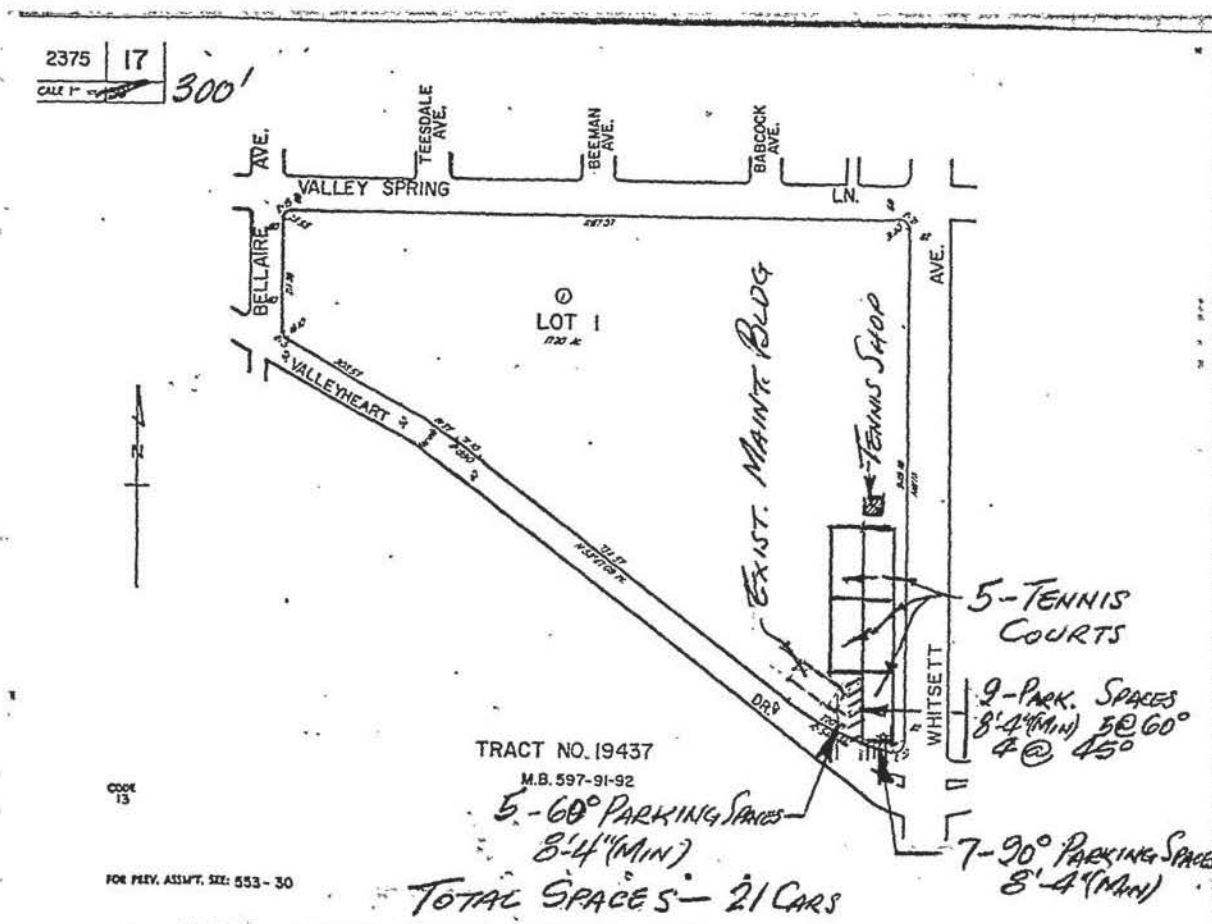
2375 | 17
CALE 1" = 300'
VALLEY SPRING
AVE.
TEESDALE AVE.
BEEMAN AVE.
BABCOCK AVE.
LN.
BELLAIRE
AVE.
LOT 1
VALLEYHEART
DR.
WHITSETT
EXIST. MAINT. BLDG
TENNIS SHOP
5-TENNIS COURTS
9-PARK. SPACES 8'-4"(MIN) 5@60° 4@45°
TRACT NO. 19437
M.B. 597-91-92
5-60° PARKING SPACES 8'-4"(MIN)
7-90° PARKING SPACES 8'-4"(MIN)
TOTAL SPACES — 21 CARS
CODE 13
FOR PREV. ASSM'T. SEE: 553-30

G CITY OF LOS ANGELES — APPLICATION FOR GRADING PERMIT AND FOR GRADING CERTIFICATE — DEPT. OF BUILDING AND SAFETY

INSTRUCTIONS: 1. Applicant to Complete Numbered Items Only. 2. Plot Plan Required on Back of Original.

1. LEGAL DESCR.	LOT 1	BLK.	TRACT 19437	CENSUS TRACT 1435.
2. JOB ADDRESS 4141 Whitsett Ave., No. Hollywood				DIST. MAP 7347
3. BETWEEN CROSS STREETS Valley Spring Lane AND Valley Heart Dr.				ZONE A-1-1
4. PURPOSE OF GRADING Cut & fill for tennis court sites				FIRE DIST. -----
5. OWNER Studio City Golf Course			PHONE	LOT (TYPE) Cor
6. OWNER'S ADDRESS 4141 Whitsett Ave. N. Hollywood		P.O. BOX	ZONE	LOT SIZE Acreage
7. PLANS BY David McCallister	CIVIL ENG.	STATE LICENSE	PHONE	
8. FOUNDATION ENGINEER		STATE LICENSE	PHONE	ALLEY ----
9. GEOLOGIST			PHONE	BLDG. LINE 18'
10. CONTRACTOR Gregory J. Merante		STATE LICENSE	PHONE	AFFIDAVITS Z.A. 21195 OB 12673
11. CONTRACTOR'S ADDRESS 11110 Clare Ave. Northridge		STATE LICENSE	PHONE	
12. LENDER		BRANCH OFFICE	PHONE	

G 13. JOB ADDRESS 4141 Whitsett, N. Hollywood — DISTRICT OFFICE VN G-49

14. NUMBER CUBIC YARDS — CUT 400 — FILL 400 — GRADING ---

15. COMPACTED FILLS YES	NO X	BOARD FILE #	CRIT. SOIL ---
RETAINING WALL REQUIRED YES	NO	YARDAGE APPROVED J. Westphal	HIGHWAY DED. Yes
MAXIMUM SLOPE CUT	FILL	APPLICATION CHECKED J. Westphal	FLOOD --
APPROVED SOIL TESTING AGENCY		PLANS CHECKED	CONS. ---
BOND Not Req.	POSTED ☐ CASH ☐ SURETY	CORRECTIONS VERIFIED	ZONED BY Speir
		PLANS APPROVED	FILE WITH
P.C. No. NN 8795		APPLICATION APPROVED	INSPECTOR

P.C.	S.P.C.	G.P.I.	G.P.	I.F.	TYPIST
91.00	X	25.00	140.00	X	

PLAN CHECK EXPIRES SIX MONTHS AFTER FEE IS PAID. PERMIT EXPIRES ONE YEAR AFTER FEE IS PAID OR SIX MONTHS AFTER FEE IS PAID IF CONSTRUCTION IS NOT COMMENCED.

CASHIER'S USE ONLY

Aug 22-73	09239	Ck VN	E-7	91.00
Aug 22-73	09240	Ck VN	E-9	25.00
AUG 27-73	09716	• VN•01709	B — 8	140.00

B&S B100—R2-67

STATEMENT OF RESPONSIBILITY

I certify that in doing the work authorized hereby I will not employ any person in violation of the Labor Code of the State of California relating to workmen's compensation insurance.

"This permit is an application for inspection, the issuance of which is not an approval or an authorization of the work specified herein. This permit does not authorize or permit, nor shall it be construed as authorizing or permitting the violation or failure to comply with any applicable law. Neither the City of Los Angeles, nor any board, department, officer or employee thereof make any warranty or shall be responsible for the performance or results of any work described herein, or the condition of the property or soil upon which such work is performed." (See Sec. 91.0202 L.A.M.C.)

Signed G. Gregory Merante (Owner or Agent)

I certify that all of the land included in the Tentative Tract Map is under my ownership or land on which offsite rights have been granted.

Signed ..... (Owner or Agent)

		Name	Date
Bureau of Engineering	ADDRESS APPROVED		
	DRIVEWAY APPROVED		
	FLOOD CLEARANCE APPROVED		
	DRAINAGE TO WATERCOURSE APPROVED		
	GRADING IN WATERCOURSE APPROVED		
	GRADING ON PUBLIC PROPERTY APPROVED		
Plumbing	SPRINKLER SYSTEM APPROVED		

LEGAL DESCRIPTION

ON PLOT PLAN SHOW ALL BUILDINGS ON LOT AND USE OF EACH

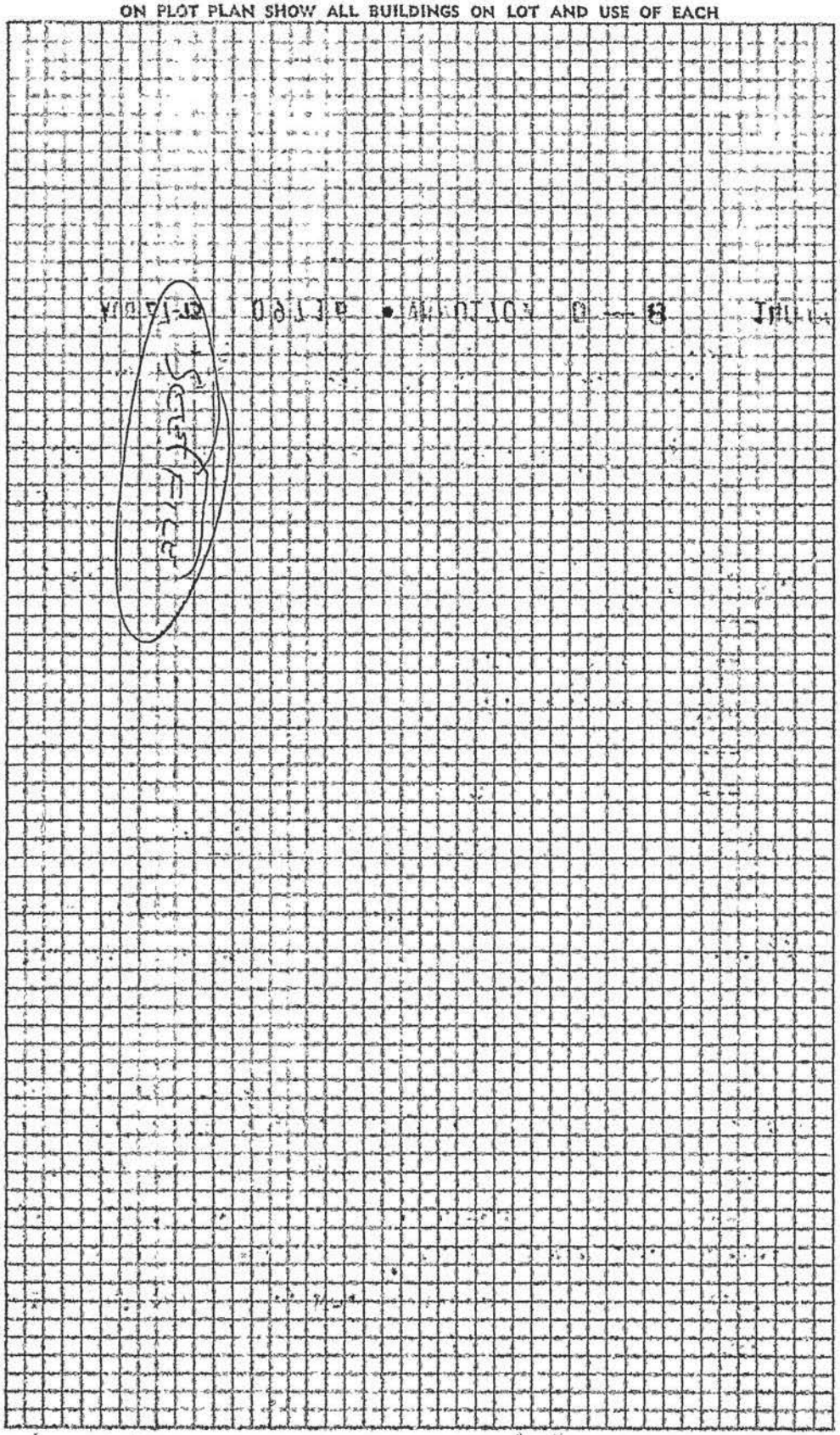

1 **APPLICATION FOR INSPECTION OF NEW BUILDING AND FOR CERTIFICATE OF OCCUPANCY** B&S B-1—Rev. 3-64

CITY OF LOS ANGELES — DEPT. OF BUILDING AND SAFETY

INSTRUCTIONS: 1. Applicant to Complete Numbered Items Only. 2. Plot Plan Required on Back of Original.

CENSUS TRACT

1. LEGAL DESCR. LOT 1 BLK. TRACT 19437 — DIST. MAP 7347
2. PURPOSE OF BUILDING (23) roof shelter — ZONE R-1-1/R-3-1
3. JOB ADDRESS 4141 Whitsett Ave. — FIRE DIST.
4. BETWEEN CROSS STREETS Valley Spring Lane AND LA River — INDEX (COR. LOT) 82/6 REV. 8RO
5. OWNER'S NAME George McCallister PHONE — LOT SIZE IRR Acreage
6. OWNER'S ADDRESS 4141 Whitsett Ave. P. O. BOX ZONE Studio City — REAR ALLEY — SIDE ALLEY
7. ARCHITECT OR DESIGNER Miller & Miller Assoc. STATE LICENSE NO. RBD 566 PHONE 714-LA63377 — BLDG. LINE 18' Whitsett
8. ENGINEER E.F. Escalle STATE LICENSE NO. 1058 PHONE OR 81655 — AFFIDAVITS ZA 13586 17460
9. CONTRACTOR Mandavich Bros. STATE LICENSE NO. 158534 PHONE 691-2734
10. SIZE OF NEW BLDG. 26x80 STORIES 1 HEIGHT 14' NO. OF EXISTING BUILDINGS ON LOT AND USE 3-club house, 2 maint. bldg.
11. MATERIAL OF CONSTRUCTION EXT. WALLS none ROOF shake FLOOR
12. JOB ADDRESS 4141 Whitsett Ave. — DISTRICT OFFICE Van Nuys
13. VALUATION: TO INCLUDE ALL FIXED EQUIPMENT REQUIRED TO OPERATE AND USE PROPOSED BUILDING. $ 8,300 — GRADING

1 2 of 2 TV 24,100 — CRIT. SOIL

PURPOSE OF BUILDING Roof Shelter — VALUATION APPROVED — HIGHWAY DED. Yes

TYPE V — GROUP G-1 — STORIES 1 — PLANS CHECKED — FLOOD Yes

BLDG. AREA 2100 — MAX. OCC. 21 — TOTAL 21 — PLANS APPROVED — CONS. 6

DWELL. UNITS 0 — GUEST ROOMS 2 — SPACES PARKING REQ'D 2 PROVIDED — APPLICATION APPROVED — ZONED BY Hmiller

SPRINKLERS REQ'D SPECIFIED 0 — CONT. INSP. 0 — FILE WITH

P.C. No. T8420 — INSPECTOR

P.C.	S.P.C.	G.P.I.	B.P.	I.F.	O.S.	C/O	TYPIST
61:43			35 20				ks

JUL-1-66 343.48 W—2CK 61.43

CASHIER'S USE ONLY

SEP-27-66 48842 5 •33636 W—1 CK 35.20

STATEMENT OF RESPONSIBILITY

I certify that in doing the work authorized hereby I will not employ any person in violation of the Labor Code of the State of California relating to workmen's compensation insurance.

"This permit is an application for inspection, the issuance of which is not an approval or an authorization of the work specified herein. This permit does not authorize or permit, nor shall it be construed as authorizing or permitting the violation or failure to comply with any applicable law. Neither the City of Los Angeles, nor any board, department, officer or employee thereof make any warranty or shall be responsible for the performance or results of any work described herein, or the condition of the property or soil upon which such work is performed." (See Sec. 91.0202 L.A.M.C.)

Signed _____ (Owner or Agent)

		Name	Date
Bureau of Engineering	ADDRESS APPROVED	GSchuster	7/1
	NOT AVAILABLE E. Valley	M Croswell	7-5-66
	DRIVEWAY APPROVED		
	HIGHWAY DEDICATION REQUIRED Improvements only	J Alvarez	7-18-66
	COMPLETED	J McDonnell	8-17-66
	FLOOD CLEARANCE APPROVED		
Conservation	APPROVED FOR ISSUE FILE #		
Plumbing	PRIVATE SEWAGE DISPOSAL SYSTEM APPROVED	OK 8-17-66	A. Dennith
Planning	APPROVED UNDER CASE #		
Fire	APROVED (TITLE 19) (L.A.M.C.-5700)	W McCusker	8-17-66
Traffic	APPROVED FOR		

INUNDATION CLEARANCE
APPROVED X DENIED
Approved With Condition No. 2
BY Mr. Easterly - KS
BUREAU OF ENGINEERING

PLOT PLAN APPROVED

as required by ZA CASE No. 17460

HUBER E. SMUTZ
ZONING ADMINISTRATOR
CITY OF LOS ANGELES

Date 8-4-66 By

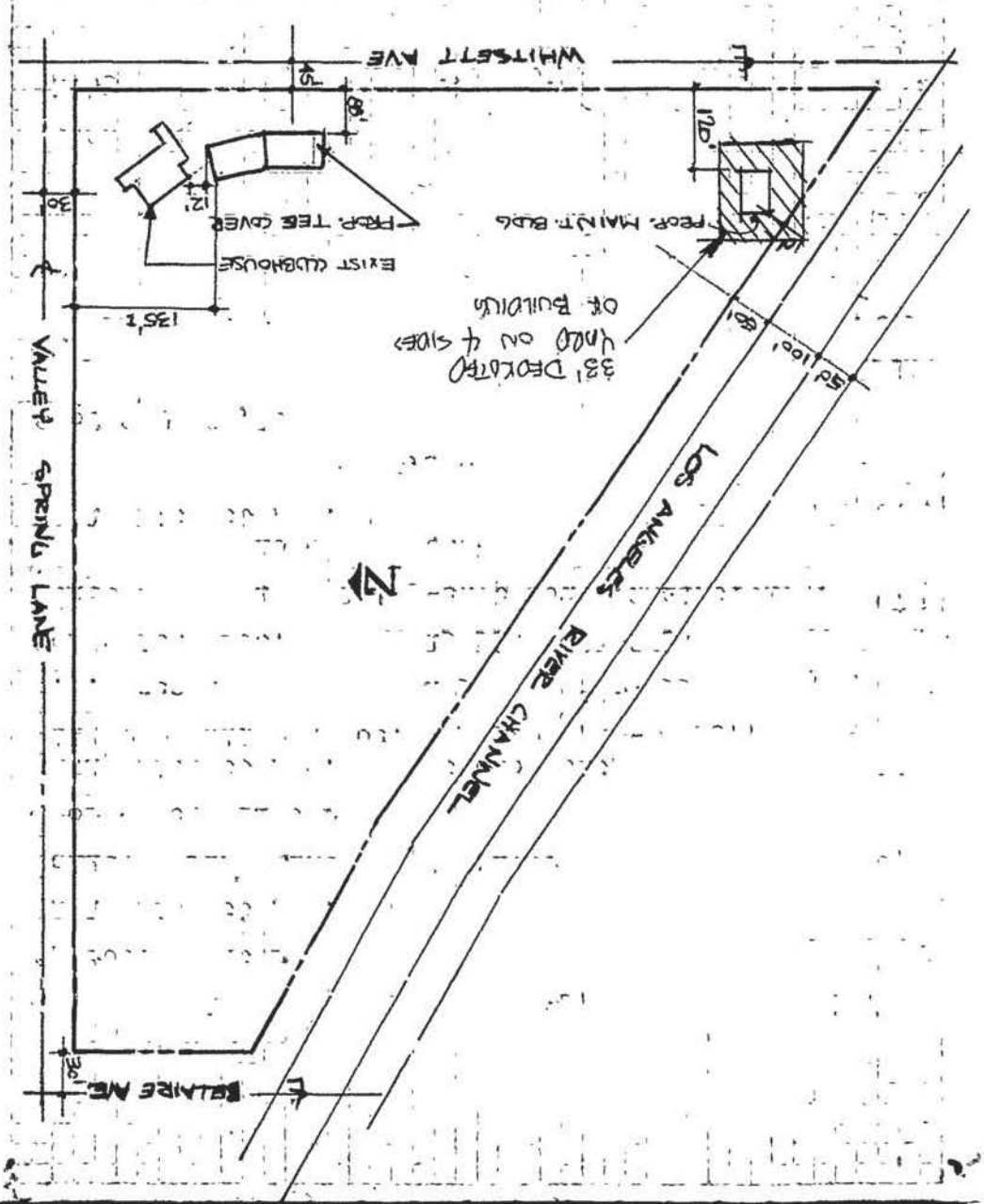

1 APPLICATION FOR INSPECTION OF **NEW BUILDING** AND FOR CERTIFICATE OF OCCUPANCY

B&S B-1—Rev. 3-64

CITY OF LOS ANGELES — DEPT. OF BUILDING AND SAFETY

INSTRUCTIONS: 1. Applicant to Complete Numbered Items Only. 2. Plot Plan Required on Back of Original.

CENSUS TRACT

1. LEGAL DESCR.	LOT 1	BLK.	TRACT 19437	DIST. MAP 7347
2. PURPOSE OF BUILDING 23 maintenance building				ZONE R-1-1/R-3-1
3. JOB ADDRESS 4141 Whitsett Ave.				FIRE DIST.
4. BETWEEN CROSS STREETS Valley Spring Lane AND LA River				~~INSIDE~~ ~~FOR. LOT~~ 82/6 of 5
5. OWNER'S NAME George McCallister	PHONE			LOT SIZE 1RR
6. OWNER'S ADDRESS 4141 Whitsett Ave.	P. O. BOX	ZONE Studio City		Acreage
7. ARCHITECT OR DESIGNER Miller & Miller Assoc.	STATE LICENSE NO. RBD 566	PHONE 714-LA 63377		REAR ALLEY ~~SIDE ALLEY~~
8. ENGINEER E.F. Escalle	STATE LICENSE NO. 1058	PHONE OR 81655		BLDG. LINE 18 Whitsett
9. CONTRACTOR Mandavich Bros.	STATE LICENSE NO. 158534	PHONE 601-2734		AFFIDAVITS ZA 13586 17460
10. SIZE OF NEW BLDG. 38x52	STORIES 1	HEIGHT 14'	NO. OF EXISTING BUILDINGS ON LOT AND USE 3-club house, 2maint.bldg.	
11. MATERIAL OF CONSTRUCTION	EXT. WALLS wood siding	ROOF shake	FLOOR conc	
12. JOB ADDRESS 4141 Whitsett Ave.				DISTRICT OFFICE VAN Nuys.
13. VALUATION: TO INCLUDE ALL FIXED EQUIPMENT REQUIRED TO OPERATE AND USE PROPOSED BUILDING. $ 15,800				GRADING /
1 1 of 2 TV 24,100				CRIT. SOIL /

PURPOSE OF BUILDING MAINTANCE Bldg			VALUATION APPROVED	HIGHWAY DED.
TYPE	GROUP F1 / G-1	STORIES 1	PLANS CHECKED	FLOOD
BLDG. AREA 1800 sq ft	MAX. OCC. 19	TOTAL 19	PLANS APPROVED	CONS.
DWELL. UNITS -0-	GUEST ROOMS -0-	SPACES PARKING REQ'D -0- PROVIDED	APPLICATION APPROVED	ZONED BY
SPRINKLERS REQ'D SPECIFIED -0-	CONT. INSP.			FILE WITH
P.C. No. T8420				INSPECTOR

P.C.	S.P.C.	G.P.I.	B.P.	I.F.	O.S.	C/O	TYPIST
-----		/	65.20	/			KS

CASHIER'S USE ONLY

JUL-1-66 34348 • • W — 2 CK 61.43

SEP-27-66 48841 •33635 W — 1 CK 65.20

STATEMENT OF RESPONSIBILITY

I certify that in doing the work authorized hereby I will not employ any person in violation of the Labor Code of the State of California relating to workmen's compensation insurance.

"This permit is an application for inspection, the issuance of which is not an approval or an authorization of the work specified herein. This permit does not authorize or permit, nor shall it be construed as authorizing or permitting the violation or failure to comply with any applicable law. Neither the City of Los Angeles, nor any board, department, officer or employee thereof make any warranty or shall be responsible for the performance or results of any work described herein, or the condition of the property or soil upon which such work is performed." (See Sec. 91.0202 L.A.M.C.)

Signed [signature] (Owner or Agent)

		Name	Date
Bureau of Engineering	ADDRESS APPROVED	GSchuster	7/1
	[redacted]		
	NOT AVAILABLE E. Valley	M Crowell	7-5-66
	DRIVEWAY APPROVED		
	HIGHWAY DEDICATION REQUIRED	J Alvarez	7-18-66
705A	Improvements only COMPLETED	[signature]	8-17-66
	FLOOD CLEARANCE APPROVED		
Conservation	APPROVED FOR ISSUE FILE #		
Plumbing	PRIVATE SEWAGE DISPOSAL SYSTEM APPROVED	OK A. Quinette	8-17-66
Planning	APPROVED UNDER CASE #		
Fire	APROVED (TITLE 19) (L.A.M.C.-S700)	Wm Crisler	8-17-66
Traffic	APPROVED FOR		

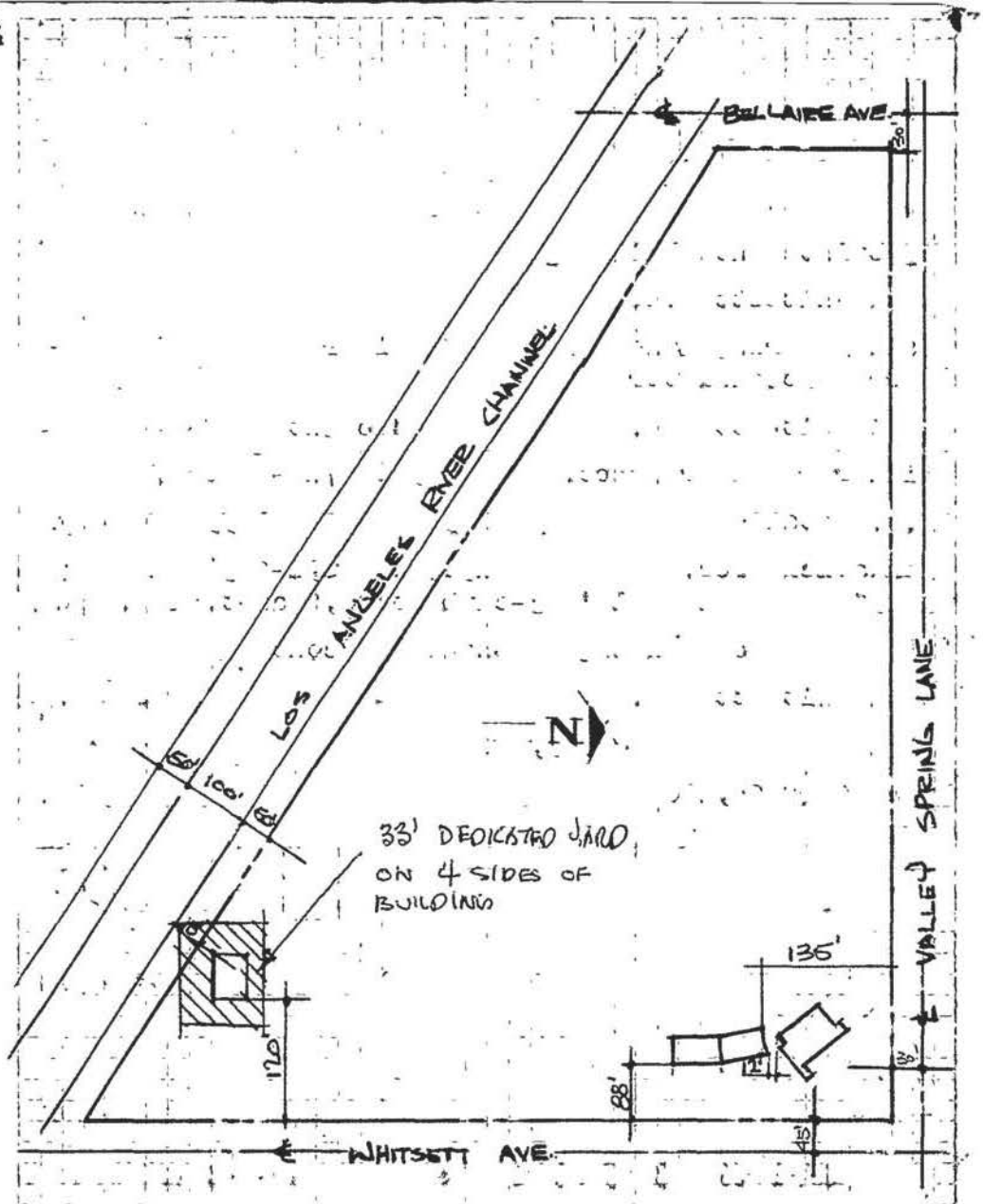

PLOT PLAN APPROVED

as required by ZA CASE No. 17460

HUBER E. SMUTZ
ZONING ADMINISTRATOR
CITY OF LOS ANGELES

By ..... Date 8-4-66

INUNDATION CLEARANCE
APPROVED X DENIED
Approved With Condition No. 2
BY Mr. Easterly - KS
BUREAU OF ENGINEERING

3 APPLICATION TO ALTER - REPAIR - DEMOLISH AND FOR CERTIFICATE OF OCCUPANCY

B&S Form B-3 E DR-1

CITY OF LOS ANGELES — DEPT. OF BUILDING AND SAFETY

INSTRUCTIONS: 1. Applicant to Complete Numbered Items Only 2. Plot Plan Required on Back of Original.

CENSUS TRACT

1. LEGAL DESCR. — LOT: 1 — BLK. — TRACT: 19437 — DIST. MAP: 7347
2. PRESENT USE OF BUILDING: ~~2~~ Maintenance (STORAGE) — NEW USE OF BUILDING: ( ) Demo — ZONE: R-1-1 R-3-1
3. JOB ADDRESS: 4141 Whitsett Ave. N.H. — FIRE DIST.: /
4. BETWEEN CROSS STREETS: Valley Spring Lane AND Ventura Blvd. — INSIDE ( ) COR. LOT KEY thru REV. COR.
5. OWNER'S NAME: Studio City Golf Course Inc. — PHONE: TR 73777 — LOT SIZE: Irreg dem only
6. OWNER'S ADDRESS: 4141 Whitsett Ave. — P.O. BOX — Stuido City — ZIP
7. ARCHITECT OR DESIGNER: Miller & Miller Assoc. ; — STATE LICENSE NO. — PHONE — REAR ALLEY — SIDE ALLEY: /
8. ENGINEER: / — STATE LICENSE NO. — PHONE — BLDG. LINE: 18' Whitsett
9. CONTRACTOR: owner — STATE LICENSE NO. — PHONE — AFFIDAVITS: ZA 17460, 13586, 13744, 10735, 11321, 11814
10. SIZE OF EXISTING BLDG.: 20 x 20 — STORIES: 1 — HEIGHT: 8' — NO. OF EXISTING BUILDINGS ON LOT AND USE: Golf Complex
11. MATERIAL OF CONSTRUCTION: wood — EXT. WALLS: wodd — ROOF: comp. — FLOOR: slab

3 12. JOB ADDRESS: 4141 Whitsett Ave N.h. — DISTRICT OFFICE: VN

13. VALUATION: TO INCLUDE ALL FIXED EQUIPMENT REQUIRED TO OPERATE AND USE PROPOSED BUILDING. $ 101.00 — GRADING: /

14. NEW WORK: (Describe) New maintenance Bldg. DEMO — CRIT. SOIL: /

HIGHWAY DED.: /

NEW USE OF BUILDING: Maintenance DEMO Storage Etc. — SIZE OF ADDITION — STORIES — HEIGHT — FLOOD: /

TYPE V	GROUP	SPRINKLERS REQ'D SPECIFIED	VALUATION APPROVED	CONS. /
BLDG. AREA	MAX. OCC.	TOTAL	PLANS CHECKED	ZONED BY Skabik
DWELL. UNITS	GUEST ROOMS	SPACES REQ'D PROVIDED PARKING	PLANS APPROVED	FILE WITH
P.C. No.		CONT. INSP.	APPLICATION APPROVED	INSPECTOR

P.C. /	S.P.C. /	G.P.I. /	B.P. 2.00	I.F. /	O.S. /	C/O /	TYPIST smc

CASHIER'S USE ONLY

SE--2-66 38448 Ca VN• 4616 N — 1 2.00

STATEMENT OF RESPONSIBILITY

I certify that in doing the work authorized hereby I will not employ any person in violation of the Labor Code of the State of California relating to workmen's compensation insurance.

"This permit is an application for inspection, the issuance of which is not an approval or an authorization of the work specified herein. This permit does not authorize or permit, nor shall it be construed as authorizing or permitting the violation or failure to comply with any applicable law. Neither the City of Los Angeles, nor any board, department, officer or employee thereof make any warranty or shall be responsible for the performance or results of any work described herein, or the condition of the property or soil upon which such work is performed." (See Sec. 91.0202 L.A.M.C.)

Signed George Miller (Owner or Agent)

		Name	Date
Bureau of Engineering	ADDRESS APPROVED		
	SEWERS AVAILABLE / NOT AVAILABLE		
	DRIVEWAY APPROVED		
	HIGHWAY DEDICATION REQUIRED / COMPLETED		
	FLOOD CLEARANCE APPROVED		
Conservation	APPROVED FOR ISSUE FILE #		
Plumbing	PRIVATE SEWAGE DISPOSAL SYSTEM APPROVED		
Planning	APPROVED UNDER CASE #		
Fire	APPROVED (TITLE 19) (L.A.M.C.-5700)		
Traffic	APPROVED FOR		

DEMOLITION BY OWNER

I George McAllister
[Name—Print]

am the owner of the building and lot located at

4141 Whitsett Av.
[Address—Print]

All demolition work will be performed by me or by day labor in my employ. I will not employ any person in violation of the Calif. State Contractors license law or the Labor Code of the State of California relating to workmen's compensation insurance.

9/8/66 George McAllister
Date Signature

Bldg. Form 2

2

CITY OF LOS ANGELES
DEPARTMENT OF BUILDING AND SAFETY
BUILDING DIVISION

Application for the Erection of a Building

OF

CLASS "D"

REVOCABLE PERMIT

To the Board of Building and Safety Commissioners of the City of Los Angeles:

Application is hereby made to the Board of Building and Safety Commissioners of the City of Los Angeles, through the office of the Superintendent of Building, for a building permit in accordance with the description and for the purpose hereinafter set forth. This application is made subject to the following conditions, which are hereby agreed to by the undersigned applicant and which shall be deemed conditions entering into the exercise of the permit:

First: That the permit does not grant any right or privilege to erect any building or other structure therein described, or any portion thereof, upon any street, alley, or other public place or portion thereof.

Second: That the permit does not grant any right or privilege to use any building or other structure therein described, or any portion thereof, for any purpose that is, or may hereafter be prohibited by ordinance of the City of Los Angeles.

Third: That the granting of the permit does not affect or prejudice any claim of title to, or right of possession in, the property described in such permit.

Lot No. 214

Tract 10000

Location of Building 4101 Whitsett Ave
(House Number, and Street)

Between what cross streets Valley Heart & Valley Spring

Approved by City Engineer
Deputy

USE INK OR INDELIBLE PENCIL

1. Purpose of building Club & Office Families Rooms
(Store, Residence, Apartment House, Hotel or any other purpose)
2. Owner (Print Name) California Lancers. Phone
3. Owner's address Whitsett & Ventura Blvd.
4. Certificated Architect State License No. Phone
5. Licensed Engineer State License No. Phone
6. Contractor J. Walter Johnson State License No. 20921 Phone Gl. 2090
7. Contractor's address 3000 Canyon Dr.
8. VALUATION OF PROPOSED WORK {Including all Material, Labor, Finishing, Equipment and Appliances in Completed Building.} $600.00
9. State how many buildings NOW on lot and give use of each. Riding Academy
(Store, Residence, Apartment House, Hotel, or any other purpose)
10. Size of new building 15 x 54 No. Stories 1 Height to highest point 12 Size lot 40 Acres. x
11. Type of soil Sandy Loam Foundation (Material) Depth in ground
12. Width of footing Width of foundation Wall Size of Redwood Sill x
13. Material Exterior Wall 1x12 Sized R.W. 1X4 Bats Size of studs: (Exterior) 2 x 4 (Interior Bearing) ~~x~~ 4
14. Joists: First Floor 2 x 6 Second floor x Rafters 2 x 4 Material of Roof Shingle
15. Chimney (Material) Size Flue x No. Inlets each flue Depth footing in ground

I have carefully examined and read the above completed Application and know the same is true and correct, and hereby certify and agree that if a permit is issued all the provisions of the Building Ordinances and State Laws will be complied with, whether herein specified or not; I also certify that plans and specifications filed will conform to all the Building Ordinances and State Laws.

Sign here California Lancers.
(Owner or Authorized Agent)

By J. Walter Johnson

Plans, Specifications and other data must be filed if required.

PERMIT NO. 17635	FOR DEPARTMENT USE ONLY			Fee 2.75
	Plans and Specifications checked	Zone R1	Fire District No.	Stamp here when Permit is issued
	Corrections verified	Set Back None	Street Widening Ft.	OCT 28 1932
PLANS Rec'd	Plans, Specifications and Application rechecked and approved.	Application checked and approved Dec 10-28-32 Clerk		Inspector
	For Plans See / Filed with	SPRINKLER Required Valuation Included / Specified Yes—No		

REVOCABLE PERMIT

FOR DEPARTMENT USE ONLY

Application.....	Fire District..... On Council	Set back.....	Forced Draft Ventil.....
Construction.....	Zoning Bd. 10/27/32 CM	Street widening.....	

(1)
REINFORCED CONCRETE

Barrels of Cement.....

Tons of Reinforcing Steel.....

(2)
The building referred to in this Application will be more than 100 feet from

Thurlow St Street

Sign here J. Walter Johnson
(Owner or Authorized Agent)

(3) This building will be not less than 10 feet from any other building used for residential purposes on this lot.

Sign here J. Walter Johnson
(Owner or Authorized Agent)

(4)
There will be an unobstructed passageway at least 10 feet wide, extending from any dwelling on lot to a Public Street or Public Alley at least 10 feet in width.

Sign here J. Walter Johnson
(Owner or Authorized Agent)

REMARKS: This building will be well built and artistically designed so as to add to the general appearance of the community.

All Applications Must be Filled Out by Applicant

PLANS AND SPECIFICATIONS and other data must also be filed

Bldg. Form 2

2

CITY OF LOS ANGELES
DEPARTMENT OF BUILDING AND SAFETY
BUILDING DIVISION

Application for the Erection of Frame Buildings

CLASS "D"

To the Board of Building and Safety Commissioners of the City of Los Angeles:

Application is hereby made to the Board of Building and Safety Commissioners of the City of Los Angeles, through the office of the Superintendent of Building, for a building permit in accordance with the description and for the purpose hereinafter set forth. This application is made subject to the following conditions, which are hereby agreed to by the undersigned applicant and which shall be deemed conditions entering into the exercise of the permit:

First: That the permit does not grant any right or privilege to erect any building or other structure therein described, or any portion thereof, upon any street, alley, or other public place or portion thereof.

Second: That the permit does not grant any right or privilege to use any building or other structure therein described, or any portion thereof, for any purpose that is, or may hereafter be prohibited by ordinance of the City of Los Angeles.

Third: That the granting of the permit does not affect or prejudice any claim of title to, or right of possession in, the property described in such permit.

TAKE TO Room No. 248 (2ND FLOOR)

CITY CLERK PLEASE VERIFY

Lot No. ..... Block .....
(Description of Property)

VAN NUYS DISTRICT

District No. ..... M. B. Page ..... F. B. Page .....

TAKE TO ROOM No. 5 (MAIN ST.) FLOOR)

ENGINEER PLEASE VERIFY

No. 4101 Whitsett Ave. Street
(Location of Job)

O. K. City Clerk — By ..... Deputy

O. K. City Engineer — By ..... Deputy

(USE INK OR INDELIBLE PENCIL)

1. Purpose of Building Pri Club House No. of Rooms 2 No. of Families .....
2. Owner's name M. C. Dew Brock Phone .....
3. Owner's address 4101 Whitsett
4. Architect's name Not to be filled in unless with name of Certificated Architect or Licensed Engineer under State Act Phone .....
5. Contractor's name ..... Phone .....
6. Contractor's address Owner
7. VALUATION OF PROPOSED WORK {Including all Material, Labor, Finishing, Equipment and Appliances in Completed Building.} $ 1500.00
8. Is there any existing building or permit for a building on lot? Yes How used? Riding Academy
9. Size of proposed building 24 x 70 Height to highest point 15 ft. Size of Lot Acreage
10. Number of stories in height 1 Character of ground sandy soil
11. Material of foundation R.W. Size of footings ✓ Size of wall ✓ Depth below ground ✓
12. Material of chimneys ..... Number of Inlets to flue ..... Interior size of flues ..... x .....
13. Material of exterior walls frame
14. Give sizes of following materials: REDWOOD MUDSILLS 2 x 6 Girders 4 x 4 EXTERIOR studs 4 x 4 INTERIOR BEARING studs 2 x 4 Interior Non-Bearing Studs 4 x ..... Ceiling joists ..... Roof Rafters 4 x 6 FIRST FLOOR JOISTS 2 x 6 Second floor joists ..... x ..... Specify material of roof Paper
15. Will all provisions of State Housing Act be Complied with? Yes
16. Will all lathing and plastering Comply with Ordinance? Yes
17. What Zone is property in? See Ord. # 62,459 No Zone

I have carefully examined and read the above application and know the same is true and correct, and that all provisions of the Ordinances and Laws governing Building Construction will be complied with, whether herein specified or not.

OVER

(Sign Here) M. C. Dew Brock
(Owner or Authorized Agent)

FOR DEPARTMENT USE ONLY

PERMIT No.	Plans and Specifications checked and found to conform to Ordinances, State Laws, etc.	Application checked and found O. K.	Stamp here when permit is issued
15677	[signature] Plan Examiner	AUG 3 1931 [signature] Clerk	ISSUED AUG 6 1931

PLANS

FOR DEPARTMENT USE ONLY

APPLICATION	O.K.
CONSTRUCTION	O.K.
ZONING	O.K.
SET-BACK LINE	O.K.
ORD. 33761 (N. S.)	O.K.
FIRE DISTRICT	O.K.

REMARKS

All Applications Must be Filled Out by Applicant

PLANS AND SPECIFICATIONS and other data must also be filed

Bldg. Form 2

2

CITY OF LOS ANGELES
DEPARTMENT OF BUILDING AND SAFETY
BUILDING DIVISION

Application for the Erection of Frame Buildings

CLASS "D"

To the Board of Building and Safety Commissioners of the City of Los Angeles:

Application is hereby made to the Board of Building and Safety Commissioners of the City of Los Angeles, through the office of the Superintendent of Building, for a building permit in accordance with the description and for the purpose hereinafter set forth. This application is made subject to the following conditions, which are hereby agreed to by the undersigned applicant and which shall be deemed conditions entering into the exercise of the permit:

First: That the permit does not grant any right or privilege to erect any building or other structure therein described, or any portion thereof, upon any street, alley, or other public place or portion thereof.

Second: That the permit does not grant any right or privilege to use any building or other structure therein described, or any portion thereof, for any purpose that is, or may hereafter be prohibited by ordinance of the City of Los Angeles.

Third: That the granting of the permit does not affect or prejudice any claim of title to, or right of possession in, the property described in such permit.

TAKE TO Room No. 248 (2ND FLOOR)

CITY CLERK PLEASE VERIFY

Lot No. ..... Block .....
(Description of Property)

VAN NUYS DISTRICT

District No. ..... M. B. Page ..... F. B. Page .....

O. K. City Clerk By ..... Deputy

TAKE TO ROOM No. 5 (MAIN ST.) FLOOR)

ENGINEER PLEASE VERIFY

No. 4101 Whitsett Ave Street
(Location of Job)

O. K. City Engineer By ..... Deputy

(USE INK OR INDELIBLE PENCIL)

1. Purpose of Building Lunch Room No. of Rooms 3 No. of Families —
2. Owner's name W. C. Der Brock Phone VN. 696
3. Owner's address 4101 Whitsett St.
4. Architect's name Not to be filled in unless with name of Certificated Architect or Licensed Engineer under State Act Phone
5. Contractor's name Owner Phone
6. Contractor's address
7. VALUATION OF PROPOSED WORK {Including all Material, Labor, Finishing, Equipment and Appliances in Completed Building.} $ 650.00
8. Is there any existing building or permit for a building on lot? Yes How used? Stables
9. Size of proposed building 23 x 24 Height to highest point 12'-8" ft. Size of Lot 10 Acres
10. Number of stories in height 1 Character of ground Sandy
11. Material of foundation Concrete Size of footings 12" Size of wall 6" Depth below ground 6"
12. Material of chimneys — Number of Inlets to flue — Interior size of flues — x
13. Material of exterior walls Frame - 1x12 Vertical Siding
14. Give sizes of following materials: REDWOOD MUDSILLS 2 x 6 Girders — x
EXTERIOR studs 2 x 4 INTERIOR BEARING studs 2 x 4 Interior Non-Bearing Studs 2 x 4 Ceiling joists 2 x 4 Roof Rafters 2 x 4 FIRST FLOOR JOISTS Slab
Second floor joists — x — Specify material of roof Concrete
15. Will all provisions of State Housing Act be Complied with? Yes
16. Will all lathing and plastering Comply with Ordinance? None
17. What Zone is property in? None

I have carefully examined and read the above application and know the same is true and correct, and that all provisions of the Ordinances and Laws governing Building Construction will be complied with, whether herein specified or not.

OVER

(Sign Here) W. C. Der Brock
(Owner or Authorized Agent)

FOR DEPARTMENT USE ONLY

PERMIT No.	Plans and Specifications checked and found to conform to Ordinances, State Laws, etc.	Application checked and found O. K.	Stamp here when permit is issued.
3399	[signature] Plan Examiner.	FEB 18 1931 [signature] Clerk	ISSUED FEB 20 1931

~~PLANS~~

FOR DEPARTMENT USE ONLY

APPLICATION	O.K.
CONSTRUCTION	O.K.
ZONING	O.K.
SET-BACK LINE	O.K.
ORD. 33761 (N. S.)	O.K.
FIRE DISTRICT	O.K.

REMARKS

All Applications Must be Filled Out by Applicant

PLANS AND SPECIFICATIONS and other data must also be filed

Bldg. Form 2

2

CITY OF LOS ANGELES
DEPARTMENT OF BUILDING AND SAFETY
BUILDING DIVISION

Application for the Erection of Frame Buildings

CLASS "D"

To the Board of Building and Safety Commissioners of the City of Los Angeles:

Application is hereby made to the Board of Building and Safety Commissioners of the City of Los Angeles, through the office of the Superintendent of Building, for a building permit in accordance with the description and for the purpose hereinafter set forth. This application is made subject to the following conditions, which are hereby agreed to by the undersigned applicant and which shall be deemed conditions entering into the exercise of the permit:

First: That the permit does not grant any right or privilege to erect any building or other structure therein described, or any portion thereof, upon any street, alley, or other public place or portion thereof.

Second: That the permit does not grant any right or privilege to use any building or other structure therein described, or any portion thereof, for any purpose that is, or may hereafter be prohibited by ordinance of the City of Los Angeles.

Third: That the granting of the permit does not affect or prejudice any claim of title to, or right of possession in, the property described in such permit.

TAKE TO Room No. 248 (2ND FLOOR)

CITY CLERK PLEASE VERIFY

Lot No. ..... Block .....
(Description of Property)

VAN NUYS DISTRICT

O. K. City Clerk — By ..... Deputy

TAKE TO ROOM No. 5 (MAIN ST.) FLOOR)

ENGINEER PLEASE VERIFY

District No. ..... M. B. Page ..... F. B. Page .....

No. 4101 Whitsett Ave Street
(Location of Job)

O. K. City Engineer — By ..... Deputy

(USE INK OR INDELIBLE PENCIL)

1. Purpose of Building Office & Tower No. of Rooms 1 No. of Families —
2. Owner's name W. C. Du Brock Phone Van Nuys 396
3. Owner's address 4101 Whitsett Ave
4. Architect's name Not to be filled in unless with name of Certificated Architect or Licensed Engineer under State Act Phone
5. Contractor's name [illegible] Phone None
6. Contractor's address [illegible]
7. VALUATION OF PROPOSED WORK {Including all Material, Labor, Finishing, Equipment and Appliances in Completed Building.} $ 200.00
8. Is there any existing building or permit for a building on lot? Yes How used? Stable
9. Size of proposed building 15-4 x 15-4 Height to highest point 32 ft. Size of Lot 10 Acres
10. Number of stories in height 32 ft Character of ground adobe
11. Material of foundation Post Size of footings 12" [illegible] Size of wall 6x6 Post Depth below ground 4 ft
12. Material of chimneys — Number of Inlets to flue — Interior size of flues — x —
13. Material of exterior walls 2x4 — 2x6 Built up Post (Flooring 1st story)
14. Give sizes of following materials: REDWOOD MUDSILLS 2 x 6 Girders — x —
EXTERIOR studs 2 x 4 INTERIOR BEARING studs — x — Interior Non-Bearing Studs — x — Ceiling joists 2 x 4 Roof Rafters 2 x 4 FIRST FLOOR JOISTS 2 x 6
Second floor joists 2 x 6 Specify material of roof 1/6 Sheathing & Shingles & Canvas
15. Will all provisions of State Housing Act be Complied with? Yes
16. Will all lathing and plastering Comply with Ordinance? —
17. What Zone is property in? None

I have carefully examined and read the above application and know the same is true and correct, and that all provisions of the Ordinances and Laws governing Building Construction will be complied with, whether herein specified or not.

OVER

(Sign Here) L. C. Morton Bldr.
(Owner or Authorized Agent)

FOR DEPARTMENT USE ONLY

PERMIT No.	Plans and Specifications checked and found to conform to Ordinances, State Laws, etc.	Application checked and found O. K.	
2920	[signature] Plan Examiner.	2/10/31 [signature] Clerk	ISSUED FEB 13 1931 L. A. Bldg. Dept.

PLANS

FOR DEPARTMENT USE ONLY

APPLICATION	O.K.
CONSTRUCTION	O.K.
ZONING	O.K.
SET-BACK LINE	O.K.
ORD. 33761 (N. S.)	O.K.
FIRE DISTRICT	O.K.

REMARKS

Bldg. Form 2

2

PLANS AND SPECIFICATIONS and other data must also be filed

CITY OF LOS ANGELES
DEPARTMENT OF BUILDING AND SAFETY
BUILDING DIVISION

Application for the Erection of Frame Buildings

CLASS "D"

To the Board of Building and Safety Commissioners of the City of Los Angeles:

Application is hereby made to the Board of Building and Safety Commissioners of the City of Los Angeles, through the office of the Superintendent of Building, for a building permit in accordance with the description and for the purpose hereinafter set forth. This application is made subject to the following conditions, which are hereby agreed to by the undersigned applicant and which shall be deemed conditions entering into the exercise of the permit:

First: That the permit does not grant any right or privilege to erect any building or other structure therein described, or any portion thereof, upon any street, alley, or other public place or portion thereof.

Second: That the permit does not grant any right or privilege to use any building or other structure therein described, or any portion thereof, for any purpose that is, or may hereafter be prohibited by ordinance of the City of Los Angeles.

Third: That the granting of the permit does not affect or prejudice any claim of title to, or right of possession in, the property described in such permit.

TAKE TO Room No. 248 (2ND FLOOR)

CITY CLERK PLEASE VERIFY

TAKE TO ROOM No. 5 (MAIN ST.) FLOOR)

ENGINEER PLEASE VERIFY

Lot No. ..... Block ..... (Description of Property) VAN NUYS DISTRICT

District No. ..... M. B. Page ..... F. B. Page .....

No. 4101 Whitsett St. Street (Location of Job)

O. K. City Clerk ..... By ..... Deputy

O. K. City Engineer ..... By ..... Deputy

(USE INK OR INDELIBLE PENCIL)

1. Purpose of Building Stable No. of Rooms ..... No. of Families .....
2. Owner's name W. C. DuBrock Phone .....
3. Owner's address 10851 Ventura Blvd.
4. Architect's name ..... Phone .....
5. Contractor's name ..... Phone .....
6. Contractor's address .....
7. VALUATION OF PROPOSED WORK {Including all Material, Labor, Finishing, Equipment and Appliances in Completed Building.} $ 650.00
8. Is there any existing building or permit for a building on lot? yes How used? Stable
9. Size of proposed building 30 x 100 Height to highest point 14 ft. Size of Lot Usage
10. Number of stories in height one Character of ground level
11. Material of foundation 12 W Size of footings ..... Size of wall ..... Depth below ground .....
12. Material of chimneys ..... Number of Inlets to flue ..... Interior size of flues ..... x .....
13. Material of exterior walls 1"x12" Vertical O.P.
14. Give sizes of following materials: REDWOOD MUDSILLS 2" x 6" Girders none EXTERIOR studs 2" x 4" INTERIOR BEARING studs 2" x 4" Interior Non-Bearing Studs none Ceiling joists none Roof Rafters 2" x 4" FIRST FLOOR JOISTS none Second floor joists none Specify material of roof paper
15. Will all provisions of State Housing Act be Complied with? Yes
16. Will all lathing and plastering Comply with Ordinance? .....
17. What Zone is property in? none See Ord. 62,439 13/8/28

I have carefully examined and read the above application and know the same is true and correct, and that all provisions of the Ordinances and Laws governing Building Construction will be complied with, whether herein specified or not.

OVER

(Sign Here) W. C. DuBrock (Owner or Authorized Agent)

FOR DEPARTMENT USE ONLY

PERMIT No.	Plans and Specifications checked and found to conform to Ordinances, State Laws, etc.	Application checked and found in order	Stamp here when permit is issued
1742	[signature] Plan Examiner.	JAN 23 1931 [signature] Clerk	JAN 27 1931

PLANS

See Over

FOR DEPARTMENT USE ONLY

APPLICATION	O.K.
CONSTRUCTION	O.K.
ZONING	O.K.
SET-BACK LINE	O.K.
ORD. 33761 (N. S.)	O.K.
FIRE DISTRICT	O.K.

REMARKS

Wrecking buildings at 10851 Ventura Blvd. Rebuilding at 4101 Whitsett
All materials being used are from existing buildings at above location.
Valuation covers labor cost and reroofing only.

All Applications Must be Filled Out by Applicant

PLANS AND SPECIFICATIONS and other data must also be filed

Bldg. Form 3

BUILDING DIVISION

3

DEPARTMENT OF BUILDING AND SAFETY

Application to Alter, Repair or Demolish

To the Board of Building and Safety Commissioners of the City of Los Angeles:

Application is hereby made to the Board of Building and Safety Commissioners of the City of Los Angeles, through the office of the Superintendent of Building, for a building permit in accordance with the description and for the purpose hereinafter set forth. This application is made subject to the following conditions, which are hereby agreed to by the undersigned applicant and which shall be deemed conditions entering into the exercise of the permit:

First: that the permit does not grant any right or privilege to erect any building or other structure therein described, or any portion thereof, upon any street, alley, or other public place or portion thereof.

Second: That the permit does not grant any right or privilege to use any building or other structure therein described, or any portion thereof, for any purpose that is, or may hereafter be prohibited by ordinance of the City of Los Angeles.

Third: That the granting of the permit does not affect or prejudice any claim of title to, or right of possession in, the property described in such permit.

	REMOVED FROM	REMOVED TO
TAKE TO ROOM No. 248 (2ND FLOOR) CITY CLERK PLEASE VERIFY	Lot ____ Block ____ Tract ____	Lot ____ Block ____ Tract ____
TAKE TO ROOM No. 5 (MAIN ST. FLOOR) ENGINEER PLEASE VERIFY	Book ____ Page ____ F. B. Page ____	Book ____ Page ____ F. B. Page ____
	From No. ____ Street	
	To No. 4101 - Whitsett Ave Street	

SAN FERNANDO ANNEX

O. K. City Engineer By ____ Deputy

O. K. City Clerk By ____ Deputy

(USE INK OR INDELIBLE PENCIL)

1. What purpose is the present Building now used for? Was used for aerial Hangar
2. What purpose will Building be used for hereafter? Stables & Riding academy
3. Owner's name Victoria Riding academy Phone North Hollywood
4. Owner's address Harry Taggart and R. E. Cushman 11929
5. Architect's name 13031 Ventura Boulevard Phone
6. Contractor's name ____ Phone ____
7. Contractor's address ____
8. VALUATION OF PROPOSED WORK (Including all Material, Labor, Finishing, Equipment and Appliances in Completed Building.) $ 300.00
9. Class of present Building 5 No. of rooms at present one
10. Number of stories in height one Size present Building 40 x 50
11. State how many buildings are on this lot one
12. State purpose buildings on lot are used for ____ (Apartment House, Hotel, Residence, or any other purpose.)
13. What Zone is Property in? None

STATE ON FOLLOWING LINES EXACTLY WHAT ALTERATIONS, ADDITIONS, ETC., WILL BE MADE TO THIS BUILDING:

Provision for 7 Box Stalls 14 single stalls

I have carefully examined and read the above application and know the same is true and correct, and that all provisions of the Ordinances and Laws governing Building Construction will be complied with, whether herein specified or not.

Victoria Riding academy

OVER

(Sign here) R. E. Cushman (Owner or Authorized Agent.)

FOR DEPARTMENT USE ONLY

PERMIT NO.	Plans and Specifications checked and found to conform to Ordinaces, State Laws, etc.	Application checked and found O. K.	Stamp here when permit is issued
35252	Plan Examiner	12/24/28 Balaam Clerk	ISSUED DEC 27 1928 L. A. Bldg. Dept.

Pres Bldg 62A34 Issued

2.50

14. Size of new addition_____ x _____ No. of Stories in height_____

15. Material of foundation_____ Size footings_____ Size wall_____ Depth below ground_____

16. Size of Redwood Mudsills_____ x _____ Size of interior bearing studs_____ x _____

17. Size of exterior studs_____ x _____ Size of interior non-bearing studs_____ x _____

18. Size of first floor joists_____ x _____ Second floor joists_____ x _____

19. Will all Lathing and Plastering Comply with Ordinance? _____

20. Will all provisions of State Housing Act be complied with?_____

I have carefully examined and read the above blank and know the same is true and correct, and that all provisions of the Ordinance and Laws governing Building Construction will be complied with, whether herein specified or not.

(Sign here)_____
(Owner or Authorized Agent)

FOR DEPARTMENT USE ONLY

APPLICATION	O. K.
CONSTRUCTION	O. K.
ZONING	O. K.
SET-BACK LINE	O. K.
ORD. 33761 (N. S.)	O. K.
FIRE DISTRICT	O. K.

REMARKS

Bldg. Form 3

USE INK OR INDELIBLE PENCIL

3

CITY OF LOS ANGELES

DEPARTMENT OF BUILDING AND SAFETY

BUILDING DIVISION

Application to Alter, Repair, Move or Demolish

To the Board of Building and Safety Commissioners of the City of Los Angeles:

Application is hereby made to the Board of Building and Safety Commissioners of the City of Los Angeles, through the office of the Superintendent of Building, for a building permit in accordance with the description and for the purpose hereinafter set forth. This application is made subject to the following conditions, which are hereby agreed to by the undersigned applicant and which shall be deemed conditions entering into the exercise of the permit:

First: That the permit does not grant any right or privilege to erect any building or other structure therein described, or any portion thereof, upon any street, alley, or other public place or portion thereof.

Second: That the permit does not grant any right or privilege to use any building or other structure therein described, or any portion thereof, for any purpose that is, or may hereafter be prohibited by ordinance of the City of Los Angeles.

Third: That the granting of the permit does not affect or prejudice any claim of title to, or right of possession in, the property described in such permit.

REMOVED FROM	REMOVED TO
Lot 30 ft on Same Ground	Lot 4047 VAN NUYS DISTRICT
Tract	Tract

Present location of building .....

New location of building 4049 Whitsett (House Number and Street)

Between what cross streets .....

Approved by City Engineer.

Deputy.

1. Purpose of PRESENT building Lunch Room Families Rooms
   (Store, Residence, Apartment House, or any other purpose.)
2. Use of building AFTER alteration or moving Lunch Room Families Rooms 2
3. Owner (Print Name) Henry Bundley Phone
4. Owner's address
5. Certificated Architect State License No. Phone
6. Licensed Engineer State License No. Phone
7. Contractor State License No. Phone
8. Contractor's address
9. VALUATION OF PROPOSED WORK (Including all labor and material and all permanent lighting, heating, ventilating, water supply, plumbing, fire sprinkler, electrical wiring and/or elevator equipment therein or thereon.) $100.00
10. State how many buildings NOW on lot and give use of each. 5 office Barns for Riding Academy
    (Residence, Hotel, Apartment House, or any other purpose.)
11. Size of existing building 12 x 28 Number of stories high 1 Height to highest point 1
12. Class of building D Material of existing walls Frame Exterior framework Wood
    (Wood or Steel)

Describe briefly and fully all proposed construction and work:

Moving 28' x 12' Lunch Room on Same Lot to be used as Office & Restaurant

Fill in Application on other Side and Sign Statement (OVER)

FOR DEPARTMENT USE ONLY

PERMIT NO. 123	Plans and Specifications checked	Zone Fire District No.
	Corrections verified	Bldg. Line Street Widening Ft. Ft.
PLANS Rec'd.	Plans, Specifications and Applications rechecked and approved	Application checked and approved Clerk.
	For Plans See / Filed with	SPRINKLER Required Not Required Specified Valuation Included Yes No

Fee 1.50

Stamp here when Permit is issued

JAN 15 1935

Inspector

PLANS, SPECIFICATIONS, and other data must be filed if required.

NEW CONSTRUCTION

Size of Addition ..... x ..... Size of Lot ..... x ..... Number of Stories when complete .....

Material of Foundation ..... Width of Footing ..... Depth of footing below ground .....

Width Foundation Wall ..... Size of Redwood Sill ..... x ..... Material Exterior Walls .....

Size of Exterior Studs ..... x ..... Size of Interior Bearing Studs ..... x .....

Joists: First Floor ..... x ..... Second Floor ..... x ..... Rafters ..... x ..... Roofing Material .....

I have carefully examined and read both sides of this completed Application and know the same is true and correct and hereby certify and agree, if a Permit is issued, that all the provisions of the Building Ordinances and State Laws will be complied with whether herein specified or not; also certify that plans and specifications, if required to be filed, will conform to all of the provisions of the Building Ordinances and State laws.

Sign Here H. Henry Swinley
(Owner or Authorized Agent)

By .....

FOR DEPARTMENT USE ONLY

Application	Fire District	Bldg. Line	Termite Inspection .....
Construction	Zoning	Street Widening	Forced Draft Ventil .....

(1)
REINFORCED CONCRETE

Barrels of Cement .....

Tons of Reinforcing Steel .....

(2)
The building (and, or, addition) referred to in this Application is, or will be when moved, more than 100 feet from

..... Street

Sign Here .....
(Owner or Authorized Agent)

(3)
No required windows will be obstructed.

Sign Here .....
Owner or Authorized Agent.

(4)
There will be an unobstructed passageway at least ten (10) feet wide, extending from any dwelling on lot to a Public Street or Public Alley at least 10 feet in width.

Sign Here .....
(Owner or Authorized Agent)

REMARKS: .....

ALL WOOD AND LUMBER BELOW THE FIRST FLOOR BOARDS WILL BE TREATED AGAINST TERMITE INFESTATION AS REQUIRED BY SEC. 106 OF BUILDING ORDINANCE.

H. Henry Swinley
OWNER OR AUTHORIZED AGENT

CITY OF LOS ANGELES
DEPARTMENT OF BUILDING AND SAFETY

CERTIFICATE OF OCCUPANCY

NOTE: Any change of use or occupancy must be approved by the Department of Building and Safety.

Address of Building: 4153 Whitsett Ave.

Permit No. and Year: [illegible] 6384, [illegible]/55

Certificate Issued: March [illegible], 1956

This certifies that, so far as ascertained by or made known to the undersigned, the building at above address complies with the applicable requirements of the Municipal Code, as follows: Ch. 1, as to permitted uses; Ch. 9, Arts. 1, 3, 4, and 5; and with applicable requirements of State Housing Act,—for following occupancies:

1-Story, Type V, 50' x 86' Clubhouse and Golf Shop (Max. 75 occupants.) B-2 Occupancy.

Owner: Joe Kirkwood, Jr.

Owner's Address: 4141 Whitsett Ave.
North Hollywood, Calif.

Form B-95-a—20M—12-55 G. E. MORRIS, Superintendent of Building By [illegible]

Address of Building 4155 Whitsett Ave.

Permit No. and Year JOE KIRKWOOD'S

Certificate Issued ..... 19.....

CITY OF LOS ANGELES
DEPARTMENT OF BUILDING AND SAFETY

CERTIFICATE OF OCCUPANCY

NOTE: Any change of use or occupancy must be approved by the Department of Building and Safety.

This certifies that, so far as ascertained by or made known to the undersigned, the building at above address complies with the applicable requirements of the Municipal Code, as follows: Ch. 1, as to permitted uses; Ch. 9, Arts. 1,-3, 4, and 5; and with applicable requirements of State Housing Act,—for following occupancies:

Occupancy Load Sign Delivered: 1-17-56
Club Room: 75 Persons

Owner

Owner's Address

Form B-95a—20M—12-54 **G. E. MORRIS, Superintendent of Building** By.....

CITY OF LOS ANGELES
DEPARTMENT OF BUILDING AND SAFETY

CERTIFICATE OF OCCUPANCY

Address of Building 4155 Whitsett

Permit No. and Year VN 15796/56

Certificate Issued January 4, 1956, 19

NOTE: Any change of use or occupancy must be approved by the Department of Building and Safety.

This certifies that, so far as ascertained by or made known to the undersigned, the building at above address complies with the applicable requirements of the Municipal Code, as follows: Ch. 1, as to permitted uses; Ch. 9, Arts. 1, 3, 4, and 5; and with applicable requirements of State Housing Act,—for following occupancies:

1054.74' x 1219.28' Use of Land Golf Course including 50' x 500' parking area for 77 cars.

Owner Joe Kirkwood

Owner's Address 4141 Whitsett
North Hollywood, California

C. E. Spitzer adg.
E. K. SPITZER adg.

Form B-95a—20M—5-55

G. E. MORRIS, Superintendent of Building By.....

3

APPLICATION TO ALTER - REPAIR - DEMOLISH AND FOR CERTIFICATE OF OCCUPANCY

Form B-3

CITY OF LOS ANGELES — DEPT. OF BUILDING AND SAFETY

INSTRUCTIONS: 1. Applicant to Complete Numbered Items Only. 2. Plot Plan Required on Back of Original.

SEWER (Available) (Not Available)

1. LEGAL DESCR.	LOT: 1	BLK.	TRACT: 19437	ADDRESS APPROVED: RB
2. BUILDING ADDRESS: 4155 Whitsett Ave.				DIST. MAP: 7347
3. BETWEEN CROSS STREETS: Valleyheart Dr. AND Valley Spring Lane				ZONE: R-3-1/R-1-1
4. PRESENT USE OF BUILDING: Golf Club House	NEW USE OF BUILDING: Same			FIRE DIST.
5. OWNER'S NAME: Studio City Golf Course	PHONE: PO 13250			INSIDE KEY
6. OWNER'S ADDRESS: 4155 Whitsett Ave.	P.O.: Studio City	ZONE		COR. LOT / REV. COR.
7. CERT. ARCH.	STATE LICENSE	PHONE		LOT SIZE: Acreage
8. LIC. ENGR. None	STATE LICENSE	PHONE		
9. CONTRACTOR: Owner	STATE LICENSE	PHONE		REAR ALLEY / SIDE ALLEY
10. CONTRACTOR'S ADDRESS: Above	P. O.	ZONE		BLDG. LINE
11. SIZE OF EXISTING BLDG.: 64x80	STORIES: 1	HEIGHT: 15	NO. OF EXISTING BUILDINGS ON LOT AND USE: 1 club house	BLDG. AREA: 70

3 4155 Whitsett Ave. — DISTRICT OFFICE: VN

CRITICAL SOIL

12. MATERIAL: EXT. WALLS ☐ WOOD ☐ METAL ☐ CONC. BLOCK ☐ STUCCO ☐ BRICK ☐ CONCRETE; ROOF CONST. ☐ WOOD ☐ STEEL ☐ CONC. ☐ OTHER	ROOFING	SPRINKLERS REQ'D. SPECIFIED	
13. VALUATION: TO INCLUDE ALL FIXED EQUIPMENT REQUIRED TO OPERATE AND USE PROPOSED BUILDING. $750	VALUATION APPROVED	AFFIDAVITS	
14. SIZE OF ADDITION: 7'6"x10'6" — STORIES — HEIGHT	APPLICATION CHECKED: Fisch*		
15. NEW WORK: (Describe) EXT. WALLS — ROOFING	PLANS CHECKED	DWELL. UNITS: 5	
Food storage room.	CORRECTIONS VERIFIED	SPACES PARKING	
	PLANS APPROVED	GUEST ROOMS	
	APPLICATION APPROVED	FILE WITH	
	INSPECTOR	CONT. INSP.	

I certify that in doing the work authorized hereby I will not employ any person in violation of the Labor Code of the State of California relating to workmen's compensation insurance.

Signed Geo. McAllister V.P.

This Form When Properly Validated is a Permit to Do the Work Described.

TYPE	GROUP	MAX. OCC.	P.C.	S.P.C.	G.P.I.	B.P.	I.F.	O.S.	C/O
✓	B-2		2.50			5.00			

CASHIER'S USE ONLY

LA19339

SEP--4-62 58230 A — 2 CK 2.50

SEP--4-62 58231 A — 1 CK 5.00

P.C. No. ____ GRADING ____ CRIT. SOIL ____ CONS. ____

LEGAL DESCRIPTION

ON PLOT PLAN SHOW ALL BUILDINGS ON LOT AND USE OF EACH

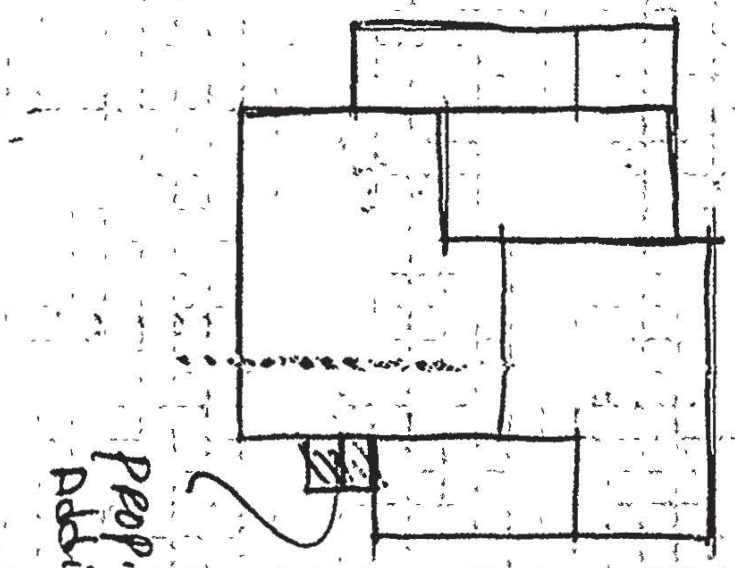

"This permit is an application for inspection, the issuance of which is not an approval or an authorization of the work specified herein. This permit does not authorize or permit, nor shall it be construed as authorizing or permitting the violation or failure to comply with any applicable law. Neither the City of Los Angeles, nor any board, department, officer or employee thereof make any warranty or shall be responsible for the performance or results of any work described herein, or the condition of the property or soil upon which such work is performed."
(See Sec. 91.0202 L.A.M.C.)

1

APPLICATION TO CONSTRUCT NEW BUILDING AND FOR CERTIFICATE OF OCCUPANCY

E

CITY OF LOS ANGELES — DEPT. OF BUILDING AND SAFETY

1. LEGAL LOT: 214	BLK.	TRACT: 1000,	DIST. MAP: 7347
JOB ADDRESS: 4155 Whitsett		APPROVED: ohl	ZONE: R3-130*! R-1 Balan
2. BETWEEN CROSS STREETS: Whitsett AND Bellaire			FIRE DIST. -ce
3. PURPOSE OF BUILDING: Use Of Land - Golf Course & Parking Area			INSIDE KEY
4. OWNER: Joe Kirkwodd, Jr.	PHONE		COR. LOT thru REV. COR.
5. OWNER'S ADDRESS: 4141 Whitsett, N.H.	P.O.	ZONE	LOT SIZE: Irreg.
6. CERT. ARCH.: Wm. M. Bray, A.I.A.	STATE LICENSE: C 1195	PHONE	
7. LIC. ENGR.: Engrg. Serv. Corp.	STATE LICENSE	PHONE	REAR ALLEY / SIDE ALLEY
8. CONTRACTOR: Colonial Const.Co.	STATE LICENSE	PHONE	BLDG. LINE: 35' Whitsett
9. CONTRACTOR'S ADDRESS	P.O.	ZONE	AFFIDAVITS: Z.A. 13586 Z.A. 13459

10. SIZE OF NEW BLDG.	STORIES	HEIGHT	NO. OF EXISTING BUILDINGS ON LOT AND USE	BLDG. AREA
1054.74x1219.	28	(IRREG.)		

11. MATERIAL EXT. WALLS: ☐ WOOD ☐ STUCCO ☐ METAL ☐ BRICK ☐ CONC. BLOCK ☐ CONCRETE

ROOF CONST. ☐ WOOD ☐ CONC. ☐ STEEL ☐ OTHER

ROOFING

SPRINKLERS REQ'D. SPECIFIED

1 / 4155 Whitsett

DISTRICT OFFICE: V.N.

VALIDATION: VN15796

CASHIER'S USE ONLY

TYPE	GROUP	MAX. OCC.

JAN -5 1956 VN15796

C. OF O. ISSUED

INSPECTOR	P.C.	S.P.C.	B.P.	I.F.	O.S.	C/O
						2 cc

12. VALUATION: TO INCLUDE ALL FIXED EQUIPMENT REQUIRED TO OPERATE AND USE PROPOSED BUILDING. $ Empty

Lic 63864 UL 5-5

DWELL. UNITS

VALUATION APPROVED

PARKING SPACES

APPLICATION CHECKED

GUEST ROOMS

PLANS CHECKED

FILE WITH

CORRECTIONS VERIFIED

CONT. INSP.

PLANS APPROVED

APPLICATION APPROVED

I certify that in doing the work authorized hereby I will not employ any person in violation of the Labor Code of the State of California relating to workmen's compensation insurance.

Maud L. Kirkwood
SIGNED

This Form When Properly Validated is a Permit to Do the Work Described.

Form B-1

INSTRUCTIONS: 1. Applicant to Complete Numbered Items Only. 2. Plot Plan Required on Back of Original.

LEGAL DESCRIPTION

ON PLOT PLAN SHOW ALL BUILDINGS ON LOT AND USE OF EACH

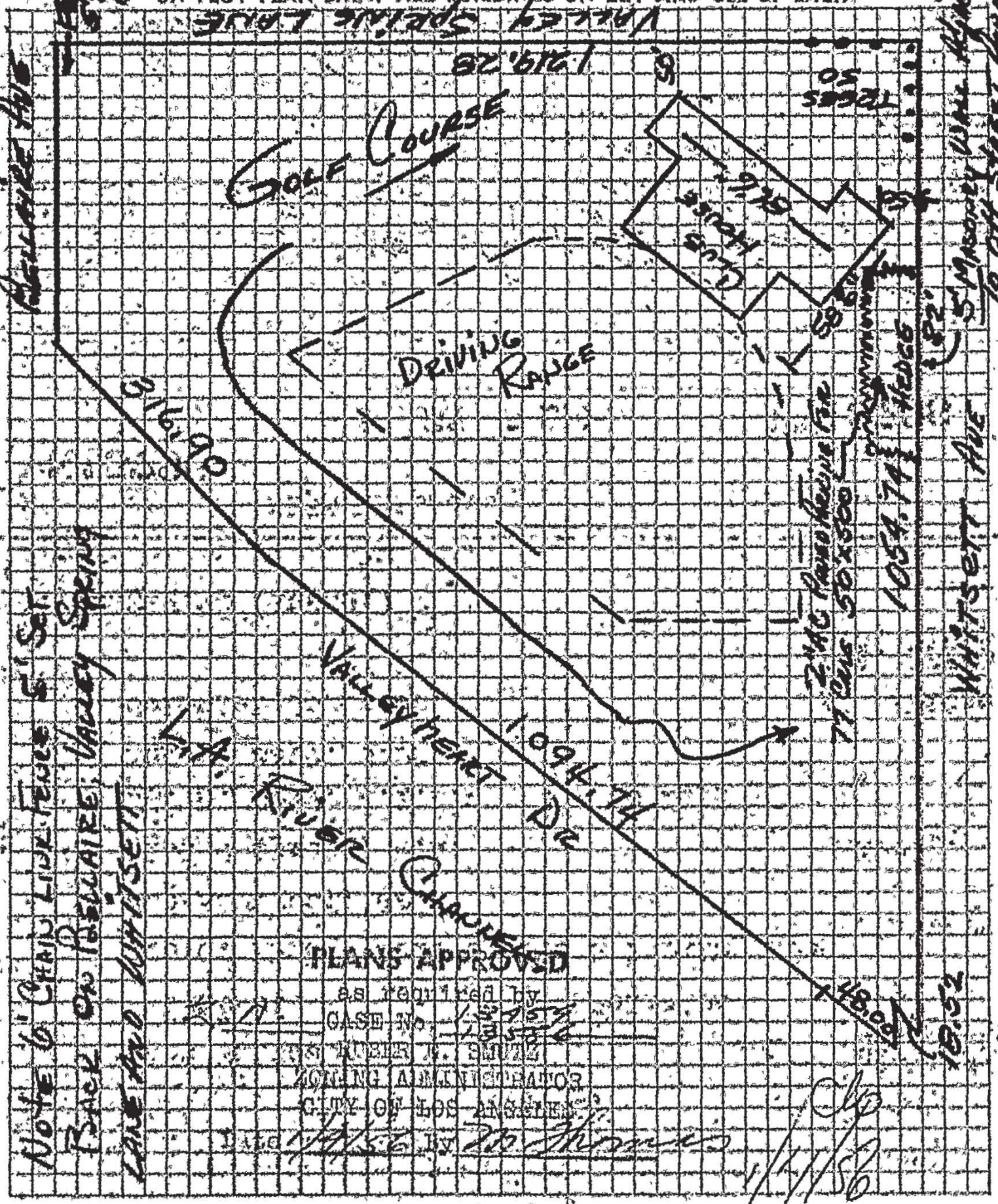

3

APPLICATION TO ALTER - REPAIR - DEMOLISH AND FOR CERTIFICATE OF OCCUPANCY

CITY OF LOS ANGELES — DEPT. OF BUILDING AND SAFETY

DIST. MAP 7347	1. LEGAL LOT 214	BLK.	TRACT 1000
ZONE R3 130 Whitsett R-1 rear	2. BLDG. ADDRESS 4155 Whitsett		APPROVED
FIRE DIST.	3. BETWEEN CROSS STS. Whitsett AND Bellaire		
INSIDE / KEY	4. PRESENT USE OF BLDG. Storage	NEW USE OF BLDG. Same	
COR. LOT thru / REV. COR.	5. OWNER Joe Kirkwood, Jr.		
LOT SIZE Irreg x	6. OWNER'S ADDRESS 4141 Whitsett, N.H.		
REAR ALLEY / SIDE ALLEY	7. CERT. ARCH. None	STATE LICENSE NUMBER	
BLDG. LINE 35 Whitsett	8. LIC. ENG. None	STATE LICENSE NUMBER	
AFFIDAVITS	9. CONTRACTOR Owner	STATE LICENSE NUMBER	
BLDG. AREA	10. SIZE OF EX. BLDG. 16' x 20' STORIES 1 HEIGHT		
SPRINKLERS REQ'D. SPECIFIED	11. MATERIAL EXT. WALLS: ☒ WOOD ☐ METAL ☐ CONC. BLOCK ☐ STUCCO ☐ BRICK ☐ CONCRETE	ROOF CONST: ☐ WOOD ☐ STEEL ☐ CONC. ☐ OTHER	

3 4155 Whitsett V.N.

VALIDATION VN08062

TYPE	GROUP	MAX. OCC.
V	G-1	

SEP 12 1955 VN08062

DIST. OFFICE Van Nuys

C. OF O. ISSUED ~~E.C.~~ B.P. $2.00

DWELL. UNITS —	12. VALUATION: TO INCLUDE ALL FIXED EQUIPMENT REQUIRED TO OPERATE AND USE PROPOSED BLDG. $ 200.00	VALUATION APPROVED [signature]
PARKING SPACES —	13. SIZE OF ADDITION None x STORIES HEIGHT	APPLICATION CHECKED [signature]
GUEST ROOMS	14. NEW WORK: Move bldg on lot. MATERIAL EXT. WALLS MATERIAL ROOF	PLANS CHECKED X
FILE WITH VN 6384/55	I certify that in doing the work authorized hereby I will not employ any person in violation of the Labor Code of the State of California relating to workmen's compensation insurance.	CORRECTIONS VERIFIED X
CONT. INSP. ZA 13459 ZA 13586	[signature] SIGNED	PLANS APPROVED X
	This form when properly validated is a permit to do the work described.	APPLICATION APPROVED [signature]

INSTRUCTIONS: 1. Applicant to Complete Numbered Items Only. 2. Plot Plan Required on Back of Original.

Form B-3—75M Sets—11-54

LEGAL DESCRIPTION

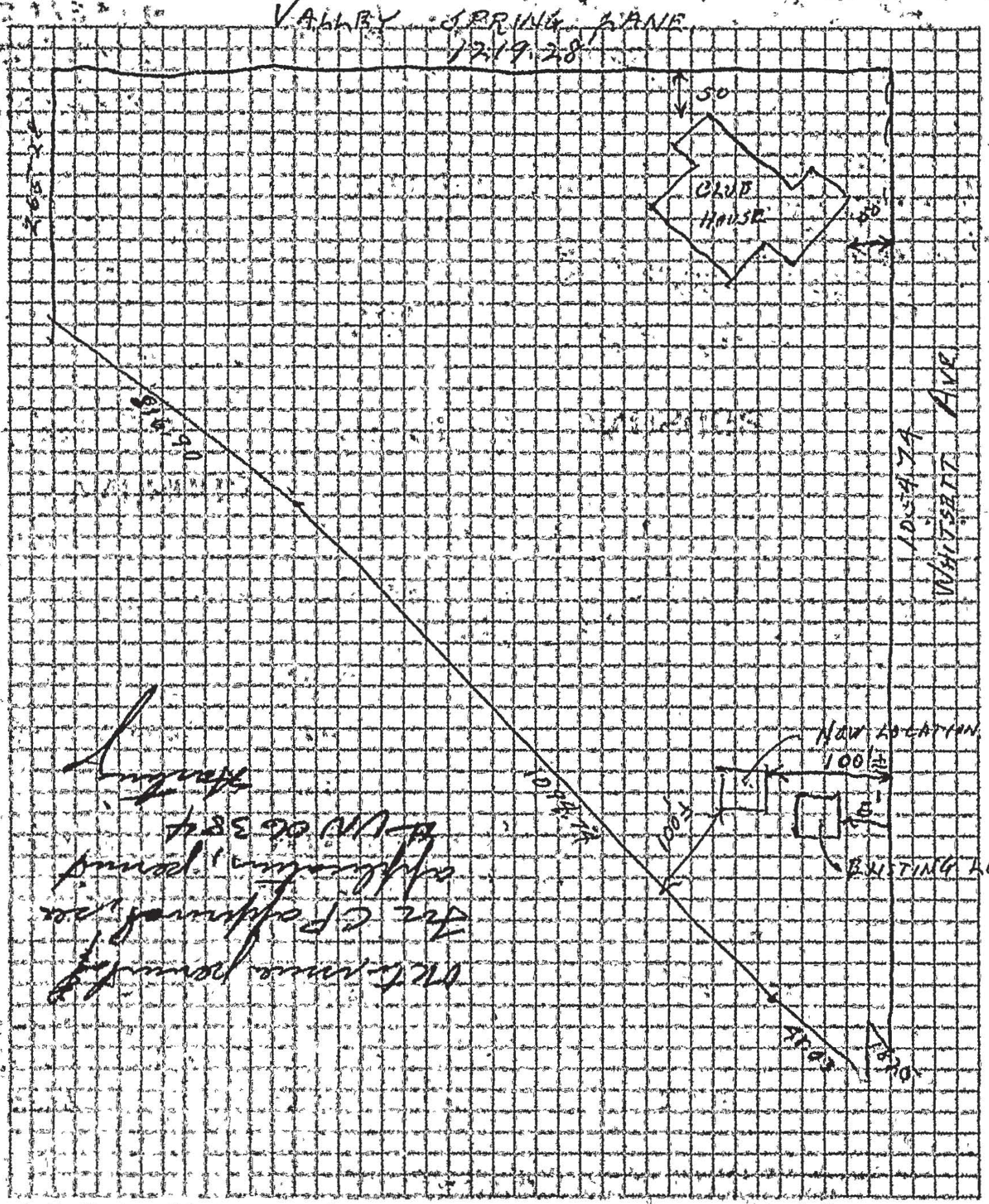

On Plot Plan Show all Buildings on Lot and Use of Each

1

APPLICATION TO CONSTRUCT NEW BUILDING AND FOR CERTIFICATE OF OCCUPANCY

CITY OF LOS ANGELES — DEPT. OF BUILDING AND SAFETY

DIST. MAP: 7347	1. LEGAL LOT: 214	BLK.:	TRACT: 1000
ZONE: R3 - 130' Whitsett R-1 Balance	JOB ADDRESS: 4155 Whitsett		APPROVED: ohl
FIRE DIST.: [illegible]	2. BETWEEN CROSS STREETS: Whitsett AND Bellaire		
INSIDE / KEY	3. PURPOSE OF BLDG.: Golf Shop & Club House		
COR. LOT: thru / REV. COR.	4. OWNER: Joe Kirkwood, Jr.		
LOT SIZE: Irreg.	5. OWNER'S ADDRESS: 4141 Whitsett, N.H.		
REAR ALLEY / SIDE ALLEY	6. CERT. ARCH.: Wm. M. Bray A.I.A.	STATE LICENSE NUMBER: C 1195	
BLDG. LINE: 35' Whitsett	7. LIC. ENGR.: Engrg. Serv. Corp.	STATE LICENSE NUMBER: CE 3682	
AFFIDAVITS	8. CONTRACTOR: COLONIAL CONSTRUCTION CO.	STATE LICENSE NUMBER:	
BLDG. AREA: 3100	9. SIZE OF NEW BLDG.: 86.5 x 58.5	STORIES: 1	HEIGHT:
SPRINKLERS REQ'D. SPECIFIED	10. MATERIAL OF EXTERIOR WALLS: ☒ WOOD ☐ STUCCO ☐ METAL ☐ BRICK ☐ CONC. BLOCK ☐ CONCRETE		

ELECT. DIV.
Ins. not req'd.
Appr. not req'd. before bldg. permit
Ins. filed

1

4155 Whitsett Ave.

VALIDATION: VN06384	Jun. 30 '55	40150
TYPE: V / GROUP: B-2 / MAX. OCC.: 100		
DIST. OFFICE: V.N.	AUG -8 1956	VN06384
C. OF O. ISSUED	P.C. $75.	B.R. 73.00

DWELL. UNITS

PARKING SPACES

GUEST ROOMS

FILE WITH

CONT. INSP.
Needs C.P. Approval
Z.A. 13459
Z.A. 13586

11. VALUATION; TO INCLUDE ALL FIXED EQUIPMENT REQUIRED TO OPERATE AND USE PROPOSED BUILDING. $ 25000 (See Back) ~~75,000~~

I certify that in doing the work authorized hereby I will not employ any person in violation of the Labor Code of the State of California relating to workmen's compensation insurance.

Joe Kirkwood
SIGNED

This Form When Properly Validated is a Permit to Do the Work Described

VALUATION APPROVED: Lund

APPLICATION CHECKED: Sackheim

PLANS CHECKED: Sackheim

CORRECTIONS VERIFIED: Briasco

PLANS APPROVED: Briasco

APPLICATION APPROVED: Briasco

INSTRUCTIONS: 1. Applicant to Complete Numbered Items Only. 2. Plot Plan Required on Back of Original.

Form B-1

br S 9749

LEGAL DESCRIPTION

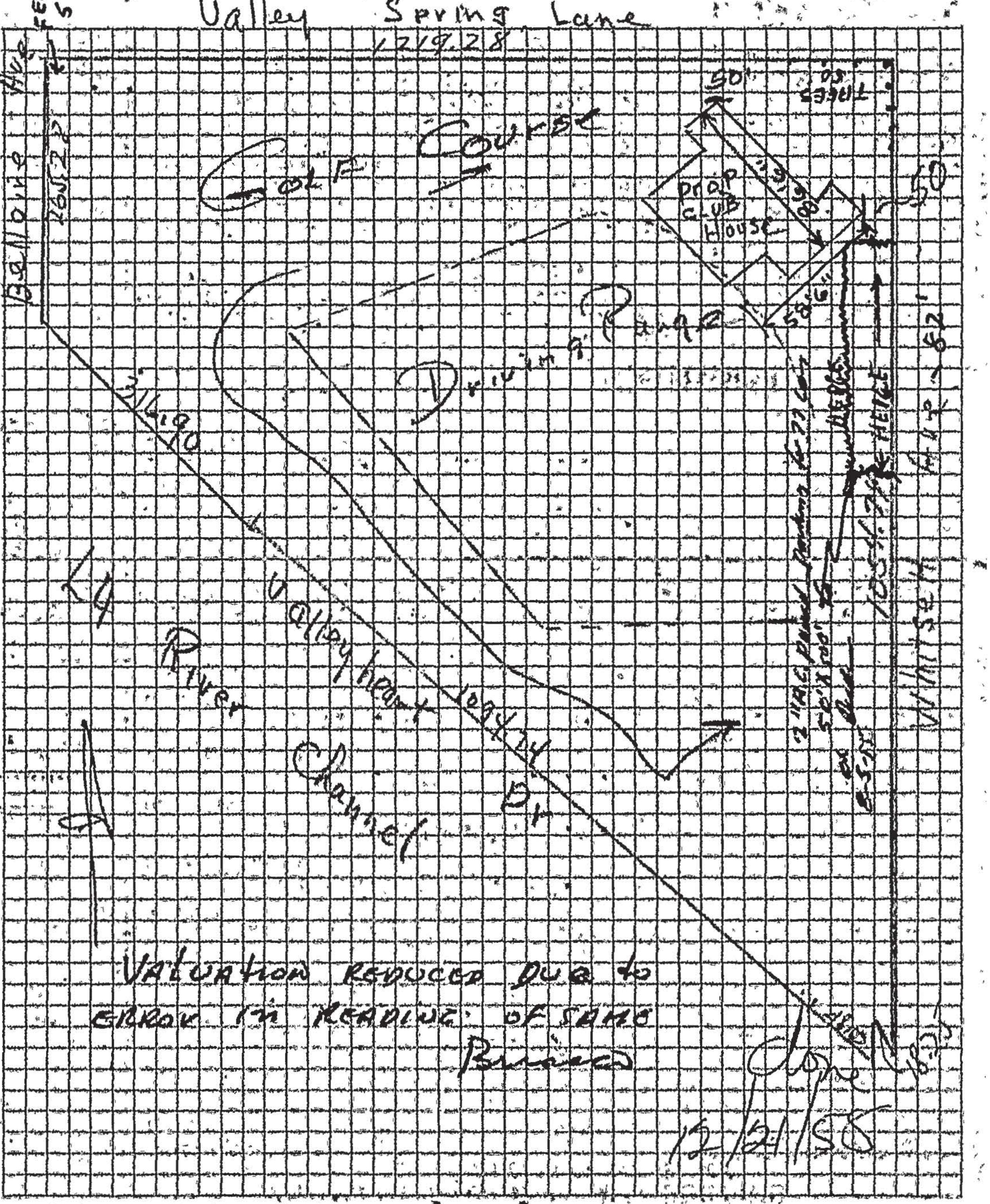

On Plot Plan Show all Buildings on Lot and Use of Each

3

APPLICATION TO ALTER - REPAIR - DEMOLISH AND FOR CERTIFICATE OF OCCUPANCY

CITY OF LOS ANGELES — DEPT. OF BUILDING AND SAFETY

DIST. MAP: 7347	1. LEGAL LOT: 214	BLK.	TRACT: 1000
ZONE: R3-130' Whitsett R-1-Hal.	2. STREET ADDRESS: 4155 Whitsett		APPROVED
FIRE DIST.	3. BETWEEN CROSS STS.: Whitsett AND Bellaire		
INSIDE KEY	4. PRESENT USE OF BLDG.: Golf Shop & Club House	NEW USE OF BLDG.: Same	
COR. LOT thru	5. OWNER: Joe Kirkwood, Jr., 4141 Whitsett, N.H.		
REV. COR.			
LOT SIZE: irreg.	6. OWNER'S ADDRESS		
REAR ALLEY	7. CERT. ARCH.: Wm. M. Bray A.I.A.	STATE LICENSE NUMBER: C 1195	
SIDE ALLEY			
BLDG. LINE: 35' Whit.	8. LIC. ENG.: Engrg. Serv. Corp.	STATE LICENSE NUMBER: CE 3692	
AFFIDAVITS	9. CONTRACTOR: Colonial Const. Co.	STATE LICENSE NUMBER:	
BLDG. AREA: 3100	10. SIZE OF EX. BLDG. X STORIES HEIGHT		
SPRINKLERS REQ'D. SPECIFIED	11. MATERIAL EXT. WALLS: ☐ WOOD ☐ METAL ☐ CONC. BLOCK ☐ STUCCO ☑ BRICK ☐ CONCRETE	ROOF CONST: ☐ WOOD ☐ STEEL ☐ CONC. ☐ OTHER	

3

4155 Whitsett Avenue

VALIDATION VN12087	NOV -8 1955	44265	
TYPE: V / GROUP: B-2 / MAX. OCC.: 100	NOV -8 1955	VN12087	
DIST. OFFICE: Van Nuys			
C. OF O. ISSUED	P.C. 1.00	B.P. 2.00	
DWELL. UNITS	12. VALUATION: TO INCLUDE ALL FIXED EQUIPMENT REQUIRED TO OPERATE AND USE PROPOSED BLDG. $ 200.00		VALUATION APPROVED
PARKING SPACES	13. SIZE OF ADDITION X STORIES HEIGHT		APPLICATION CHECKED
GUEST ROOMS	14. NEW WORK: ADD PARTITION AROUND SNACK BAR MATERIAL EXT. WALLS MATERIAL ROOF		PLANS CHECKED
FILE WITH	I certify that in doing the work authorized hereby I will not employ any person in violation of the Labor Code of the State of California relating to workmen's compensation insurance.		CORRECTIONS VERIFIED
CONT. INSP.	Joe Kirkwood Jr. SIGNED		PLANS APPROVED
	This form when properly validated is a permit to do the work described.		APPLICATION APPROVED

INSTRUCTIONS: 1. Applicant to Complete Numbered Items Only. 2. Plot Plan Required on Back of Original.

Form B-3—75M Sets—11-54

LEGAL DESCRIPTION*



3/12/15

On Plot Plan Show all Buildings on Lot and Use of Each

Weddington Golf & Tennis Facility
4141 Whitsett Avenue
Studio City, CA 91604

Inquiry Number: 5091907.8
October 31, 2017

EDR Building Permit Report

Target Property and Adjoining Properties

Environmental Data Resources Inc

6 Armstrong Road
Shelton, CT 06484
800.352.0050
www.edrnet.com

TABLE OF CONTENTS

SECTION

About This Report

Executive Summary

Findings

Glossary

Thank you for your business.
Please contact EDR at 1-800-352-0050
with any questions or comments.

Disclaimer - Copyright and Trademark Notice

This Report contains certain information obtained from a variety of public and other sources reasonably available to Environmental Data Resources, Inc. It cannot be concluded from this Report that coverage information for the target and surrounding properties does not exist from other sources. **NO WARRANTY EXPRESSED OR IMPLIED, IS MADE WHATSOEVER IN CONNECTION WITH THIS REPORT. ENVIRONMENTAL DATA RESOURCES, INC. SPECIFICALLY DISCLAIMS THE MAKING OF ANY SUCH WARRANTIES, INCLUDING WITHOUT LIMITATION, MERCHANTABILITY OR FITNESS FOR A PARTICULAR USE OR PURPOSE. ALL RISK IS ASSUMED BY THE USER. IN NO EVENT SHALL ENVIRONMENTAL DATA RESOURCES, INC. BE LIABLE TO ANYONE, WHETHER ARISING OUT OF ERRORS OR OMISSIONS, NEGLIGENCE, ACCIDENT OR ANY OTHER CAUSE, FOR ANY LOSS OR DAMAGE, INCLUDING, WITHOUT LIMITATION, SPECIAL, INCIDENTAL, CONSEQUENTIAL, OR EXEMPLARY DAMAGES. ANY LIABILITY ON THE PART OF ENVIRONMENTAL DATA RESOURCES, INC. IS STRICTLY LIMITED TO A REFUND OF THE AMOUNT PAID FOR THIS REPORT.** Purchaser accepts this Report "AS IS". Any analyses, estimates, ratings, environmental risk levels or risk codes provided in this Report are provided for illustrative purposes only, and are not intended to provide, nor should they be interpreted as providing any facts regarding, or prediction orforecast of, any environmental risk for any property. Only a Phase I Environmental Site Assessment performed by an environmental professional can provide information regarding the environmental risk for any property. Additionally, the information provided in this Report is not to be construed as legal advice.

Copyright 2017 by Environmental Data Resources, Inc. All rights reserved. Reproduction in any media or format, in whole or in part, of any report or map of Environmental Data Resources, Inc. or its affiliates is prohibited without prior written permission.

EDR and its logos (including Sanborn and Sanborn Map) are trademarks of Environmental Data Resources, Inc. or its affiliates. All other trademarks used herein are the property of their respective owners.

EDR BUILDING PERMIT REPORT

About This Report

The EDR Building Permit Report provides a practical and efficient method to search building department records for indications of environmental conditions. Generated via a search of municipal building permit records gathered from more than 1,600 cities nationwide, this report will assist you in meeting the search requirements of EPA's Standards and Practices for All Appropriate Inquiries (40 CFR Part 312), the ASTM Standard Practice for Environmental Site Assessments (E 1527-13), or custom requirements developed for the evaluation of environmental risk associated with a parcel of real estate.

Building permit data can be used to identify current and/or former operations and structures/features of environmental concern. The data can provide information on a target property and adjoining properties such as the presence of underground storage tanks, pump islands, sumps, drywells, etc., as well as information regarding water, sewer, natural gas, electrical connection dates, and current/former septic tanks.

ASTM and EPA Requirements

ASTM E 1527-13 lists building department records as a "standard historical source," as detailed in § 8.3.4.7: "Building Department Records - The term building department records means those records of the local government in which the property is located indicating permission of the local government to construct, alter, or demolish improvements on the property." ASTM also states that "Uses in the area surrounding the property shall be identified in the report, but this task is required only to the extent that this information is revealed in the course of researching the property itself."

EPA's Standards and Practices for All Appropriate Inquires (AAI) states: "§312.24: Reviews of historical sources of information. (a) Historical documents and records must be reviewed for the purposes of achieving the objectives and performance factors of §312.20(e) and (f). Historical documents and records may include, but are not limited to, aerial photographs, fire insurance maps, building department records, chain of title documents, and land use records."

Methodology

EDR has developed the EDR Building Permit Report through our partnership with BuildFax, the nation's largest repository of building department records. BuildFax collects, updates, and manages building department records from local municipal governments. The database now includes 30 million permits, on more than 10 million properties across 1,600 cities in the United States.

The EDR Building Permit Report comprises local municipal building permit records, gathered directly from local jurisdictions, including both target property and adjoining properties. Years of coverage vary by municipality. Data reported includes (where available): date of permit, permit type, permit number, status, valuation, contractor company, contractor name, and description.

Incoming permit data is checked at seven stages in a regimented quality control process, from initial data source interview, to data preparation, through final auditing. To ensure the building department is accurate, each of the seven quality control stages contains, on average, 15 additional quality checks, resulting in a process of approximately 105 quality control "touch points."

For more information about the EDR Building Permit Report, please contact your EDR Account Executive at (800) 352-0050.

EDR® Environmental Data Resources Inc

BUILD FAX® PROPERTY HISTORY

EXECUTIVE SUMMARY: SEARCH DOCUMENTATION

A search of building department records was conducted by Environmental Data Resources, Inc (EDR) on behalf of Citadel Environmental Services on Oct 31, 2017.

TARGET PROPERTY

4141 Whitsett Avenue
Studio City, CA 91604

SEARCH METHODS

EDR searches available lists for both the Target Property and Surrounding Properties.

RESEARCH SUMMARY

Building permits identified: **YES**

The following research sources were consulted in the preparation of this report. An "X" indicates where information was identified in the source and provided in this report.

Los Angeles

Year	*Source*	*TP*	*Adjoining*
2017	City of Los Angeles, Department of Building and Safety		X
2016	City of Los Angeles, Department of Building and Safety		X
2015	City of Los Angeles, Department of Building and Safety		X
2014	City of Los Angeles, Department of Building and Safety		X
2013	City of Los Angeles, Department of Building and Safety		X
2012	City of Los Angeles, Department of Building and Safety		X
	City of Los Angeles, Department of Building and Safety	X	
2011	City of Los Angeles, Department of Building and Safety		X
	City of Los Angeles, Department of Building and Safety	X	
2010	City of Los Angeles, Department of Building and Safety		X
2009	City of Los Angeles, Department of Building and Safety		X
2008	City of Los Angeles, Department of Building and Safety		X
2007	City of Los Angeles, Department of Building and Safety		X
	City of Los Angeles, Department of Building and Safety	X	
2006	City of Los Angeles, Department of Building and Safety		X
	City of Los Angeles, Department of Building and Safety	X	
2005	City of Los Angeles, Department of Building and Safety		X
2004	City of Los Angeles, Department of Building and Safety		X
2003	City of Los Angeles, Department of Building and Safety		X
2002	City of Los Angeles, Department of Building and Safety		X
2001	City of Los Angeles, Department of Building and Safety		X
2000	City of Los Angeles, Department of Building and Safety		X
1999	City of Los Angeles, Department of Building and Safety		X
1998	City of Los Angeles, Department of Building and Safety		X
1997	City of Los Angeles, Department of Building and Safety		X
1996	City of Los Angeles, Department of Building and Safety		
1995	City of Los Angeles, Department of Building and Safety		
1994	City of Los Angeles, Department of Building and Safety		

EXECUTIVE SUMMARY: SEARCH DOCUMENTATION

Year	Source	TP	Adjoining
1993	City of Los Angeles, Department of Building and Safety		
1992	City of Los Angeles, Department of Building and Safety		
1991	City of Los Angeles, Department of Building and Safety		
1990	City of Los Angeles, Department of Building and Safety		
1989	City of Los Angeles, Department of Building and Safety		
1988	City of Los Angeles, Department of Building and Safety		

BUILDING DEPARTMENT RECORDS SEARCHED

Name: Los Angeles
Years: 1988-2017
Source: City of Los Angeles, Department of Building and Safety, STUDIO CITY, CA
Phone: (213) 482-6800

Name: Los Angeles County
Years: 1988-2017
Source: Los Angeles County, Building and Safety, LOS ANGELES, CA
Phone: (626) 458-6368

Name: San Bernardino County
Years: 2002-2017
Source: San Bernardino County, Land Use, Building & Safety, BLOOMINGTON, CA
Phone: (909) 387-8311

TARGET PROPERTY FINDINGS

TARGET PROPERTY DETAIL

4141 Whitsett Avenue
Studio City, CA 91604

4141 WHITSETT AVE

Date:	**2/28/2012**
Permit Type:	
Description:	**Plan Check outdoor tennis courts exempt from title 24 calculation only required mandatory control**
Permit Description:	**Electrical**
Work Class:	
Proposed Use:	Commercial
Permit Number:	110412000126258
Status:	
Valuation:	$0.00
Contractor Company:	
Contractor Name:	SIGNAL ALARMS & ELECTRIC CO

Date:	**12/8/2011**
Permit Type:	
Description:	**No Plan Check REPLACE (128) LIGHT FIXTURES. (UNDER EXI STING CIRCUITS - FIELD INSPECTOR TO VERIFY IF TITLE 24 IS REQUIRED)**
Permit Description:	**Electrical**
Work Class:	
Proposed Use:	Commercial
Permit Number:	110411000026258
Status:	
Valuation:	$0.00
Contractor Company:	
Contractor Name:	SIGNAL ALARMS & ELECTRIC CO

TARGET PROPERTY FINDINGS

Date:	**8/27/2007**
Permit Type:	
Description:	**Plan Check CONSTRUCT 8'x 14' CONCRETE GENERATOR PAD FOR FIRE STATION #78, FIRE STATION UNDER PERMIT NO. 05010-10000-01485.**
Permit Description:	**Nonbldg-New**
Work Class:	
Proposed Use:	Commercial Misc. Bldg or Structure
Permit Number:	070201000003353
Status:	
Valuation:	$2,000.00
Contractor Company:	
Contractor Name:	OWNER-BUILDER

Date:	**3/28/2006**
Permit Type:	
Description:	**No Plan Check TI AT THE STUDIO GOLF COURSE-NEW PANEL BOARDS AND BOOSTER XFMRS AND NEW CKTS MAY REQUIRE TITLE 24 PLAN CHK**
Permit Description:	**Electrical**
Work Class:	
Proposed Use:	Commercial
Permit Number:	060412000007507
Status:	
Valuation:	$0.00
Contractor Company:	
Contractor Name:	MOR ELECTRIC

ADJOINING PROPERTY FINDINGS

ADJOINING PROPERTY DETAIL

The following Adjoining Property addresses were researched for this report. Detailed findings are provided for each address.

RHODES AVE

4056 RHODES AVE

Date:	**5/22/2014**
Permit Type:	
Description:	**No Plan Check 200AMP SERVICE UPGRADE**
Permit Description:	**Electrical**
Work Class:	
Proposed Use:	1 or 2 Family Dwelling
Permit Number:	140412000013683
Status:	
Valuation:	$0.00
Contractor Company:	
Contractor Name:	FALCON BUILDING & ELECTRICAL CONSTRUCTION INC

Date:	**5/7/2013**
Permit Type:	
Description:	**Plan Check ADD 1st FLOOR MASTER BED/BATHROOM/ENLARG E & REMODEL KITCHEN(+499 sq ft) @ REAR.NEW UNCOVERED DECK(293 sq ft).**
Permit Description:	**Bldg-Addition**
Work Class:	
Proposed Use:	1 or 2 Family Dwelling Single Family Residence
Permit Number:	130142000001720
Status:	
Valuation:	$65,000.00
Contractor Company:	
Contractor Name:	OWNER-BUILDER

ADJOINING PROPERTY FINDINGS

Date:	**9/27/2012**
Permit Type:	
Description:	**No Plan Check furnace change out**
Permit Description:	**HVAC**
Work Class:	
Proposed Use:	1 or 2 Family Dwelling
Permit Number:	120449000010289
Status:	
Valuation:	$0.00
Contractor Company:	
Contractor Name:	CANOGA PARK HEATING & AIR CONDITIONING CO INC

4057 RHODES AVE

Date:	**5/29/2008**
Permit Type:	
Description:	**Plan Check Remodel the existing family and living rooms, enclose 4'x 6' front patio cover and convert to living room extension, and add 5'x 4'1" front patio cover, 8'6"x 8'6" one car carport extension, 38'8"x 25'2" irr shaped master bedroom, full bathroom, walk-in closet, laundry room, family room extension & rear trellis style patio cover.**
Permit Description:	**Bldg-Addition**
Work Class:	
Proposed Use:	1 or 2 Family Dwelling Single Family Residence
Permit Number:	070142000008438
Status:	
Valuation:	$55,000.00
Contractor Company:	
Contractor Name:	OWNER-BUILDER

ADJOINING PROPERTY FINDINGS

Date: **2/18/2005**
Permit Type:
Description: **No Plan Check CHANGE-OUT DISHWASHER**

Permit Description: **Plumbing**
Work Class:
Proposed Use: 1 or 2 Family Dwelling
Permit Number: 050422000002800
Status:
Valuation: $0.00
Contractor Company:
Contractor Name: GARRCO PLUMBING

4060 RHODES AVE

Date: **1/5/2007**
Permit Type:
Description: **No Plan Check REPLACE 40G GAS WATER HEATER**

Permit Description: **Plumbing**
Work Class:
Proposed Use: 1 or 2 Family Dwelling
Permit Number: 070429000000425
Status:
Valuation: $0.00
Contractor Company:
Contractor Name: WATER HEATERS ONLY INC

ADJOINING PROPERTY FINDINGS

4067 RHODES AVE

Date:	**8/11/2010**
Permit Type:	
Description:	**No Plan Check INSTALL TANKLESS WATER HEATER.**
Permit Description:	**Plumbing**
Work Class:	
Proposed Use:	1 or 2 Family Dwelling
Permit Number:	100422000013627
Status:	
Valuation:	$0.00
Contractor Company:	
Contractor Name:	OWNER-BUILDER

Date:	**6/4/2010**
Permit Type:	
Description:	**Plan Check SUPPLEMENTAL PERMIT TO GHANGE THE SIZE OF RECREATION ROOM FROM 18'X20' TO 18'X27.5'.**
Permit Description:	**Bldg-Addition**
Work Class:	
Proposed Use:	1 or 2 Family Dwelling Misc. Bldg or Structure
Permit Number:	100102000100848
Status:	
Valuation:	$14,000.00
Contractor Company:	
Contractor Name:	OWNER-BUILDER

ADJOINING PROPERTY FINDINGS

Date:	**5/13/2010**
Permit Type:	
Description:	**No Plan Check Window (8) and door (2) change-out (same size, type, and location) for residential buildings. Dual glazing, labeled and certified by National Fenestration Rating Council (NFRC), is required for doors and windows replaced in all residential buildings, three stories or less, per Section 152(b) of Title 24. Partial new stucco, partial re-stucco. No structural changes. Valuation to be verified b**
Permit Description:	**Bldg-Alter/Repair**
Work Class:	
Proposed Use:	1 or 2 Family Dwelling Single Family Residence
Permit Number:	100162000008208
Status:	
Valuation:	$5,000.00
Contractor Company:	
Contractor Name:	OWNER-BUILDER

C.O. Issued Date:	**1/24/2011**
Date:	**5/13/2010**
Permit Type:	
Description:	**Plan Check NEW DETACHED RECREATION ROOM 18'X20' WITH 3/4 BATH W/ACCESS FROM EXTERIOR ONLY PER ENG CALCS.**
Permit Description:	**Bldg-New**
Work Class:	
Proposed Use:	1 or 2 Family Dwelling Misc. Bldg or Structure
Permit Number:	100102000000848
Status:	
Valuation:	$32,000.00
Contractor Company:	
Contractor Name:	OWNER-BUILDER

ADJOINING PROPERTY FINDINGS

Date:	**7/1/2009**
Permit Type:	
Description:	**Plan Check SUPPLEMENTAL PERMIT: REVISE DESCRIPTION OF WORK TO OMIT NOOK ADD'N & DINING RM EXTENSION (-135SF); 4'X13'-8" (75SF) FRONT PORCH ADDITION PROPOSED "ONLY".**
Permit Description:	**Bldg-Alter/Repair**
Work Class:	
Proposed Use:	1 or 2 Family Dwelling Single Family Residence
Permit Number:	070142000107597
Status:	
Valuation:	$501.00
Contractor Company:	
Contractor Name:	OWNER-BUILDER

Date:	**4/23/2008**
Permit Type:	
Description:	**Plan Check PROPOSE TWO STORY IRREG. 25'X25' STORAGE OVER RECREATION ROOM W/ ATTACHED 3/4 BATH ACCESS FROM OUTSIDE ONLY FOR USE IN CONJUNCTION W/ OUTDOOR SPA (SEE COMMENTS)**
Permit Description:	**Bldg-New**
Work Class:	
Proposed Use:	1 or 2 Family Dwelling Misc. Bldg or Structure
Permit Number:	070102000004617
Status:	
Valuation:	$65,000.00
Contractor Company:	
Contractor Name:	OWNER-BUILDER

ADJOINING PROPERTY FINDINGS

Date:	**4/23/2008**
Permit Type:	
Description:	**Plan Check REMOVE AND RECOMPACT UNDER PROPOSED BUILDING PAD**
Permit Description:	**Grading**
Work Class:	
Proposed Use:	1 or 2 Family Dwelling Grading Non-Hill
Permit Number:	080302000001054
Status:	
Valuation:	$226.00
Contractor Company:	
Contractor Name:	OWNER-BUILDER

Date:	**4/23/2008**
Permit Type:	
Description:	**Plan Check 8' X 10' SPA PER LA STD PLAN #267. Pool Equipment to be located away from PUE easement on rear.**
Permit Description:	**Swimming-Pool/Spa**
Work Class:	
Proposed Use:	1 or 2 Family Dwelling Suimming Pools/Spa
Permit Number:	080472000000095
Status:	
Valuation:	$5,000.00
Contractor Company:	
Contractor Name:	OWNER-BUILDER

C.O. Issued Date:	**1/24/2011**
Date:	**4/23/2008**
Permit Type:	
Description:	**Plan Check IRREG. 15'-6"X21'-10" NOOK ADDITION & DINING RM EXTENSION. 4'X13'-8" FRONT PORCH ADDITION - PER ENGINEERED PLANS.**
Permit Description:	**Bldg-Addition**
Work Class:	
Proposed Use:	1 or 2 Family Dwelling Single Family Residence Single Family Residence
Permit Number:	070142000007597
Status:	
Valuation:	$13,000.00
Contractor Company:	
Contractor Name:	OWNER-BUILDER

ADJOINING PROPERTY FINDINGS

Date:	**4/23/2007**
Permit Type:	
Description:	**No Plan Check BACKFILL SWIMMING POOL**
Permit Description:	**Grading**
Work Class:	
Proposed Use:	1 or 2 Family Dwelling Grading Non-Hill
Permit Number:	070302000001346
Status:	
Valuation:	$115.00
Contractor Company:	
Contractor Name:	OWNER-BUILDER

Date:	**12/18/2003**
Permit Type:	
Description:	**No Plan Check 200 AMP SERVICE UPGRADE.**
Permit Description:	**Electrical**
Work Class:	
Proposed Use:	1 or 2 Family Dwelling
Permit Number:	030412000029069
Status:	
Valuation:	$0.00
Contractor Company:	
Contractor Name:	MENESES J ELECTRIC

ADJOINING PROPERTY FINDINGS

VALLEYHEART DR

12403 VALLEYHEART DR

Date:	**5/12/2000**
Permit Type:	
Description:	**Plan Check 2 STORY ADDITION & REMODEL:EXTEND 1ST FLOOR FAMILY ROOM @ REAR (8' X 20').ADD BATHROOM & REMODEL KITCHEN RLOCATE STAIRS. CONVERT 2ND FLOOR TWO BEDROOMS TO ONE BEDROOM. ADD 2ND FLOOR WALK-IN BEDROOM CLOSET(11'3" X 11'9"). REMOVE 1ST MASONRY FIREPLACE & REPLACE WITH PRE-FAB UNIT. ADD 2ND FLOOR PRE-FAB FIREPLACE.REROOF LIGHT WEIGHT TILE(LARR#24045).**
Permit Description:	**Bldg-Addition**
Work Class:	
Proposed Use:	1 or 2 Family Dwelling Single Family Residence Single Family Residence
Permit Number:	000142000002230
Status:	
Valuation:	$30,000.00
Contractor Company:	
Contractor Name:	OWNER-BUILDER

12415 VALLEYHEART DR

Date:	**3/5/2015**
Permit Type:	
Description:	**Plan Check 1 bathroom remodel and 1 new bathroom. ew simple graywater irrigation system.**
Permit Description:	**Plumbing**
Work Class:	
Proposed Use:	1 or 2 Family Dwelling
Permit Number:	150421000004491
Status:	
Valuation:	$0.00
Contractor Company:	
Contractor Name:	MATHERS SCOTT

ADJOINING PROPERTY FINDINGS

Date:	**12/26/2014**
Permit Type:	
Description:	**No Plan Check 1 bathroom remodel and 1 new bathroom**
Permit Description:	**Plumbing**
Work Class:	
Proposed Use:	1 or 2 Family Dwelling
Permit Number:	140429000024971
Status:	
Valuation:	$0.00
Contractor Company:	
Contractor Name:	ARIEL'S IMPROVEMENTS INC

Date:	**11/24/2014**
Permit Type:	
Description:	**Plan Check Remodel kitchen, Convert attached carpo t to LVG-RM with adtn of 8'x14.2' at rear and 4.5' x 14.2' in front; convert maid room and office to new GAR with adtn of 17.8' x 4.5' in front; add 32'9" x 32'9" irregular shape (N) 2nd floor for bed/bathrooms and 184 SF non accessible roof deck for new A/C equipment. *** SEE COMMENT ******
Permit Description:	**Bldg-Addition**
Work Class:	
Proposed Use:	1 or 2 Family Dwelling Single Family Residence Single Family Residence
Permit Number:	140142000002170
Status:	
Valuation:	$170,000.00
Contractor Company:	
Contractor Name:	REAL ESTATE CONSTRUCTION GROUP INC

ADJOINING PROPERTY FINDINGS

Date:	**8/2/2012**
Permit Type:	
Description:	**Plan Check TO BACK FILL 12' X 12' AREA OF THE (E) P OOL TO BE BACK FILLED, SHELL TO REMAIN.**
Permit Description:	**Grading**
Work Class:	
Proposed Use:	1 or 2 Family Dwelling Grading Non-Hill
Permit Number:	120302000003634
Status:	
Valuation:	$51.00
Contractor Company:	
Contractor Name:	CANYON COUNTRY POOL AND SPA

Date:	**8/2/2012**
Permit Type:	
Description:	**Plan Check DEMO A PART OF THE (E) POOL AND ADD A NE W SPA INSIDE THE (E) POOL. THE NEW POOL DIMENSIONS WILL BE 21' X 12'6" PER STD PLAN 268 WITH SUPPLEMENTAL DETAIL 551, 664**
Permit Description:	**Swimming-Pool/Spa**
Work Class:	
Proposed Use:	1 or 2 Family Dwelling Suimming Pools/Spa
Permit Number:	120472000000802
Status:	
Valuation:	$18,000.00
Contractor Company:	
Contractor Name:	CANYON COUNTRY POOL AND SPA

ADJOINING PROPERTY FINDINGS

Date:	**2/22/2010**
Permit Type:	
Description:	**No Plan Check Replace 100 feet of 4" sewer main with trechless system.**
Permit Description:	**Plumbing**
Work Class:	
Proposed Use:	1 or 2 Family Dwelling
Permit Number:	100429000002886
Status:	
Valuation:	$0.00
Contractor Company:	
Contractor Name:	ROOTER MASTER INC

12419 VALLEYHEART DR

Date:	**9/29/2010**
Permit Type:	
Description:	**Plan Check ADD LAUNDRY ROOM(6'4" X 9'6") & ENCLOSE PATIO COVER(12' X 18') FOR NEW BEDROOM @ REAR.ENCLOSE PATIO COVER(5' X 5') @ FRONT FOR NEW ENTRY.REMODEL KITCHEN & BATHROOM.REROOF WITH COMP SHINGLES.ONE NEW SKYLIGHT.REPLACE DOORS & WINDOWS.NEW HVAC UNIT.**
Permit Description:	**Bldg-Addition**
Work Class:	
Proposed Use:	1 or 2 Family Dwelling Single Family Residence
Permit Number:	100142000003604
Status:	
Valuation:	$100,000.00
Contractor Company:	
Contractor Name:	OWNER-BUILDER

ADJOINING PROPERTY FINDINGS

VENTURA BLVD

12421 VENTURA BLVD

Date:	**6/9/2000**
Permit Type:	
Description:	**No Plan Check SUPPLEMENTAL PERMIT - EXTRA TRIP FEE**
Permit Description:	**HVAC**
Work Class:	
Proposed Use:	Commercial
Permit Number:	000442000103940
Status:	
Valuation:	$0.00
Contractor Company:	
Contractor Name:	CMI HEATING & AIR

Date:	**5/10/2000**
Permit Type:	
Description:	**No Plan Check CHANGE OUT PACKAGE UNIT ON ROOF, INSTALL DUCTWORK**
Permit Description:	**HVAC**
Work Class:	
Proposed Use:	Commercial
Permit Number:	000442000003940
Status:	
Valuation:	$0.00
Contractor Company:	
Contractor Name:	CMI HEATING & AIR

ADJOINING PROPERTY FINDINGS

12429 VENTURA BLVD

Date:	**5/31/2016**
Permit Type:	
Description:	**No Plan Check**
Permit Description:	**HVAC**
Work Class:	
Proposed Use:	Commercial
Permit Number:	160449000005814
Status:	
Valuation:	$0.00
Contractor Company:	
Contractor Name:	GENESIS HEATING & AIRE

Date:	**5/26/2016**
Permit Type:	
Description:	**No Plan Check**
Permit Description:	**Plumbing**
Work Class:	
Proposed Use:	Commercial
Permit Number:	160429000010820
Status:	
Valuation:	$0.00
Contractor Company:	
Contractor Name:	GOLD MEDAL PLUMBING INC

Date:	**5/25/2016**
Permit Type:	
Description:	**Plan Check**
Permit Description:	**Electrical**
Work Class:	
Proposed Use:	Commercial
Permit Number:	160412000018380
Status:	
Valuation:	$0.00
Contractor Company:	
Contractor Name:	ARKAY ELECTRIC, PLUMBING AND SOLAR

ADJOINING PROPERTY FINDINGS

Date: **5/25/2016**
Permit Type:
Description: **No Plan Check**

Permit Description: **HVAC**
Work Class:
Proposed Use: Commercial
Permit Number: 160449000005611
Status:
Valuation: $0.00
Contractor Company:
Contractor Name: GENESIS HEATING & AIRE

Date: **5/10/2016**
Permit Type:
Description: **No Plan Check**

Permit Description: **Electrical**
Work Class:
Proposed Use: Commercial
Permit Number: 160412000016290
Status:
Valuation: $0.00
Contractor Company:
Contractor Name: K M D ELECTRIC INC

Date: **5/10/2016**
Permit Type:
Description: **No Plan Check**

Permit Description: **Plumbing**
Work Class:
Proposed Use: Commercial
Permit Number: 160429000009617
Status:
Valuation: $0.00
Contractor Company:
Contractor Name: GOLD MEDAL PLUMBING INC

ADJOINING PROPERTY FINDINGS

Date: **4/19/2016**
Permit Type:
Description: **No Plan Check**

Permit Description: **Plumbing**
Work Class:
Proposed Use: Commercial
Permit Number: 160429000007796
Status:
Valuation: $0.00
Contractor Company:
Contractor Name: GOLD MEDAL PLUMBING INC

Date: **4/4/2016**
Permit Type:
Description: **No Plan Check**

Permit Description: **Electrical**
Work Class:
Proposed Use: Commercial
Permit Number: 160411000011614
Status:
Valuation: $0.00
Contractor Company:
Contractor Name: PHASE ELECTRIC

C.O. Issued Date: **6/6/2016**
Date: **3/16/2016**
Permit Type:
Description: **Plan Check T. I. & CHANGE OF USE 2,045 SF FROM RET**

Permit Description: **Bldg-Alter/Repair**
Work Class:
Proposed Use: Commercial Retail School
Permit Number: 150162000016366
Status:
Valuation: $120,000.00
Contractor Company:
Contractor Name: SVATEK CONSTRUCTION

ADJOINING PROPERTY FINDINGS

Date:	**3/13/2009**
Permit Type:	
Description:	**No Plan Check CHANGE OF ADDRESS ON PERMIT #1947VN66542 FROM 12429, 12431, 12431 1/2 VENTURA BLVD TO 12429-12433 W VENTURA BLVD PER PUBLIC WORKS. NO CHANGE IN LEGAL DESCRIPTION.**
Permit Description:	**Bldg-Alter/Repair**
Work Class:	
Proposed Use:	Commercial Office
Permit Number:	090162000003479
Status:	
Valuation:	$0.00
Contractor Company:	
Contractor Name:	OWNER-BUILDER

12435 VENTURA BLVD

Date:	**8/30/2011**
Permit Type:	
Description:	**Plan Check NEW AWNING (4'X 22'-10") , 4'4" PROJECTION FROM THE FACE OF THE EXTERIOR WALL**
Permit Description:	**Bldg-Alter/Repair**
Work Class:	
Proposed Use:	Commercial Retail
Permit Number:	110161000014349
Status:	
Valuation:	$1,500.00
Contractor Company:	
Contractor Name:	DONRAY COMPANY A CALIFORNIA CORPORATION

ADJOINING PROPERTY FINDINGS

Date:	**8/30/2011**
Permit Type:	
Description:	**Plan Check NEW NON-ILLUMINATED AWNING SIGN: 9" X 124" (7.75 SF) "ZAREH M. KOUYOUMDJIAN DDS" AND 6" X 58" (2.42 SF) "818-762-2977". TOTAL SIZE OF AWNING SIGN IS 10.17 SF (SEE COMMENTS)**
Permit Description:	**Sign**
Work Class:	
Proposed Use:	Onsite Signs
Permit Number:	110482000001615
Status:	
Valuation:	$501.00
Contractor Company:	
Contractor Name:	SIGN ZONE

Date:	**7/7/2011**
Permit Type:	
Description:	**No Plan Check Relocate existing outdoor light fixture. No new lighting.**
Permit Description:	**Electrical**
Work Class:	
Proposed Use:	Commercial
Permit Number:	110412000014051
Status:	
Valuation:	$0.00
Contractor Company:	
Contractor Name:	ENERTECH ELECTRIC INC

ADJOINING PROPERTY FINDINGS

Date:	**6/20/2011**
Permit Type:	
Description:	**Plan Check Remove (E) 22'0" X 6'6" covered entry and replace with new 5'5" X 22'0" covered entry, remodel side entrance**
Permit Description:	**Bldg-Alter/Repair**
Work Class:	
Proposed Use:	Commercial Retail Retail
Permit Number:	110162000003830
Status:	
Valuation:	$16,000.00
Contractor Company:	
Contractor Name:	DONRAY COMPANY A CALIFORNIA CORPORATION

Date:	**1/28/2008**
Permit Type:	
Description:	**Plan Check REPLACE 8 WINDOWS WITH SAME SIZE/TYPE**
Permit Description:	**Bldg-Alter/Repair**
Work Class:	
Proposed Use:	Commercial Office
Permit Number:	070162000018306
Status:	
Valuation:	$55,000.00
Contractor Company:	
Contractor Name:	DON RAY COMPANY

ADJOINING PROPERTY FINDINGS

Date:	**9/26/2007**
Permit Type:	
Description:	**No Plan Check REMODEL OFFICE - CHANGE-OUT CABINETS, FLOORING, AND PATCH STUCCO. - 5. Re-roof with Class A or B material weighing less than 6 pound per sq. ft. - VALUATION TO BE VERIFIED BY FIELD INSPECTOR**
Permit Description:	**Bldg-Alter/Repair**
Work Class:	
Proposed Use:	Commercial Retail
Permit Number:	070162000018322
Status:	
Valuation:	$55,000.00
Contractor Company:	
Contractor Name:	DON RAY COMPANY

Date:	**9/26/2007**
Permit Type:	
Description:	**No Plan Check UPGRADE SERVICE TO 200 AMPS. UPGRADE PLUGS, SWITCHES AND LIGHTS.**
Permit Description:	**Electrical**
Work Class:	
Proposed Use:	Commercial
Permit Number:	070413000023479
Status:	
Valuation:	$0.00
Contractor Company:	
Contractor Name:	ENERTECH ELECTRIC INC

ADJOINING PROPERTY FINDINGS

Date: **9/26/2007**
Permit Type:
Description: **No Plan Check REPLACE FIXTURES**

Permit Description: **Plumbing**
Work Class:
Proposed Use: Commercial
Permit Number: 070422000020497
Status:
Valuation: $0.00
Contractor Company:
Contractor Name: DON RAY COMPANY

Date: **9/26/2007**
Permit Type:
Description: **No Plan Check replace exiting rooftop package unit. reduct exposed duct on roof**

Permit Description: **HVAC**
Work Class:
Proposed Use: Commercial
Permit Number: 070449000009861
Status:
Valuation: $0.00
Contractor Company:
Contractor Name: MAGNUM MECHANICAL INC

12436 VENTURA BLVD

Date: **8/10/2017**
Permit Type:
Description: **No Plan Check Re-roof with Class A or B roof covering**

Permit Description: **Bldg-Alter/Repair**
Work Class:
Proposed Use: Commercial Retail
Permit Number: 170162000022990
Status:
Valuation: $20,645.00
Contractor Company:
Contractor Name: ROBERTSON JAMES B INC

ADJOINING PROPERTY FINDINGS

Date:	**10/21/2013**
Permit Type:	
Description:	**Plan Check INSTALL (1) NEW, ON-SITE, ILLUMINATED CH ANNEL LETTER WALL SIGN @ 3' X 20' (60 SF) "TOP SECRET HAIRCESSORY W/ LOGO".**
Permit Description:	**Sign**
Work Class:	
Proposed Use:	Onsite Signs
Permit Number:	130482000001794
Status:	
Valuation:	$5,400.00
Contractor Company:	
Contractor Name:	CONTINENTAL NEON & PLASTIC SIGNS INC

Date:	**7/18/2007**
Permit Type:	
Description:	**Plan Check SUPPLEMENATL TO PCIS PERMIT #07016-30000-05168 TO ADD UNREASONABLE HARDSHIP TO (E) PERMIT.**
Permit Description:	**Bldg-Alter/Repair**
Work Class:	
Proposed Use:	Commercial Retail
Permit Number:	070163000305168
Status:	
Valuation:	$301.00
Contractor Company:	
Contractor Name:	LIGHT FROM ABOVE

Date:	**6/19/2007**
Permit Type:	
Description:	**Plan Check ONE ILLUMINATED CHANNEL LETTERS WALL SIGN (5'X 9'10").**
Permit Description:	**Sign**
Work Class:	
Proposed Use:	Onsite Signs
Permit Number:	070483000000962
Status:	
Valuation:	$500.00
Contractor Company:	
Contractor Name:	SIGN ZONE

ADJOINING PROPERTY FINDINGS

Date:	**5/29/2007**
Permit Type:	
Description:	**Plan Check Supplemental to PCIS permit # 07016-30000-05168 to add the lighting system connecting to the existing ceiling joists in the retail store.**
Permit Description:	**Bldg-Alter/Repair**
Work Class:	
Proposed Use:	Commercial Retail
Permit Number:	070163000205168
Status:	
Valuation:	$1,200.00
Contractor Company:	
Contractor Name:	LIGHT FROM ABOVE

Date:	**5/16/2007**
Permit Type:	
Description:	**No Plan Check DUCTING REMOVE/REPLACE & (3) EXHAUST FANS. INSTALL A/C UNIT ON ROOF.**
Permit Description:	**HVAC**
Work Class:	
Proposed Use:	Commercial
Permit Number:	070441000005012
Status:	
Valuation:	$0.00
Contractor Company:	
Contractor Name:	ALL SERVICE PRIME ENTERPRISES INC

ADJOINING PROPERTY FINDINGS

Date:	**5/7/2007**
Permit Type:	
Description:	**Plan Check SUPPLEMENTAL PERMIT TO REVISE PLAN, ADD NEW OFFICE, NEW BEAM AT RESTROOM, ADDITIONAL CONNECTION DETAIL FOR SOFFIT AND GLASS STORE FRONT.**
Permit Description:	**Bldg-Alter/Repair**
Work Class:	
Proposed Use:	Commercial Retail
Permit Number:	070163000105168
Status:	
Valuation:	$5,000.00
Contractor Company:	
Contractor Name:	LIGHT FROM ABOVE

Date:	**4/24/2007**
Permit Type:	
Description:	**No Plan Check INSTALL & RELOCATE PHONE & TV CABLE.**
Permit Description:	**Electrical**
Work Class:	
Proposed Use:	Commercial
Permit Number:	070413000009753
Status:	
Valuation:	$0.00
Contractor Company:	
Contractor Name:	LIGHT FROM ABOVE

Date:	**4/2/2007**
Permit Type:	
Description:	**No Plan Check T.I.**
Permit Description:	**Plumbing**
Work Class:	
Proposed Use:	Commercial
Permit Number:	070422000007169
Status:	
Valuation:	$0.00
Contractor Company:	
Contractor Name:	MINASSI'S PLUMBING COMPANY

ADJOINING PROPERTY FINDINGS

Date:	**3/23/2007**
Permit Type:	
Description:	**Plan Check INTERIOR TENANT IMPROVEMENT OF EXISTING RETAIL SPACE. ADD NON-STRUCTURAL PARTION WALLS, REPLACE THE GLASS IN EXISTING STOREFRONT, AND REPLACE DROPPED CEILING TILES.**
Permit Description:	**Bldg-Alter/Repair**
Work Class:	
Proposed Use:	Commercial Retail Retail
Permit Number:	070163000005168
Status:	
Valuation:	$18,000.00
Contractor Company:	
Contractor Name:	LIGHT FROM ABOVE

Date:	**3/21/2007**
Permit Type:	
Description:	**No Plan Check ADDITIONAL CIRCUITS AND RELOCATE LIGHTS**
Permit Description:	**Electrical**
Work Class:	
Proposed Use:	Commercial
Permit Number:	070413000006897
Status:	
Valuation:	$0.00
Contractor Company:	
Contractor Name:	LIGHT FROM ABOVE

ADJOINING PROPERTY FINDINGS

Date:	**7/28/2005**
Permit Type:	
Description:	**No Plan Check SUPPLEMENTAL PERMIT FOR CHANGE OF ADDRESS FROM 11711 W. OHIO AVE. #100. SEE 05044-20K-07237**
Permit Description:	**HVAC**
Work Class:	
Proposed Use:	Commercial
Permit Number:	050442000107237
Status:	
Valuation:	$0.00
Contractor Company:	
Contractor Name:	A TO Z SERVICE

Date:	**7/1/2005**
Permit Type:	
Description:	**No Plan Check SUPPLEMENTAL PERMIT FOR CLOTHES WASHER.**
Permit Description:	**Plumbing**
Work Class:	
Proposed Use:	Commercial
Permit Number:	050422000114616
Status:	
Valuation:	$0.00
Contractor Company:	
Contractor Name:	A & H PLUMBING

Date:	**6/10/2005**
Permit Type:	
Description:	**No Plan Check INSTALL NEW FIXTURES**
Permit Description:	**Plumbing**
Work Class:	
Proposed Use:	Commercial
Permit Number:	050422000014616
Status:	
Valuation:	$0.00
Contractor Company:	
Contractor Name:	A & H PLUMBING

ADJOINING PROPERTY FINDINGS

Date: **6/8/2005**
Permit Type:
Description: **No Plan Check Install 10 outlets, 2 circuits and 2 lights.**

Permit Description: **Electrical**
Work Class:
Proposed Use: Commercial
Permit Number: 050419000013521
Status:
Valuation: $0.00
Contractor Company:
Contractor Name: K A ELECTRICAL SERVICES

C.O. Issued Date: **8/9/2005**
Date: **4/1/2005**
Permit Type:
Description: **Plan Check CONVERT (18'6"X75' IRR = 1388 SF) PORTION OF (E) RETAIL TO BEAUTY SALON.**

Permit Description: **Bldg-Alter/Repair**
Work Class:
Proposed Use: Commercial Retail Retail
Permit Number: 050162000005835
Status:
Valuation: $15,000.00
Contractor Company:
Contractor Name: OWNER-BUILDER

Date: **11/3/2003**
Permit Type:
Description: **No Plan Check INSTALL CIRCUITS FOR 2 HEAT PUMPS.**

Permit Description: **Electrical**
Work Class:
Proposed Use: Commercial
Permit Number: 030412000025399
Status:
Valuation: $0.00
Contractor Company:
Contractor Name: ALEX CONSTRUCTION CO

ADJOINING PROPERTY FINDINGS

Date:	**11/3/2003**
Permit Type:	
Description:	**No Plan Check INSTALL (1) 5 TON HEAT PUMP, (1) 2 1/2 TON HEAT PUMP, DUCTWORK.**
Permit Description:	**HVAC**
Work Class:	
Proposed Use:	Commercial
Permit Number:	030442000010806
Status:	
Valuation:	$0.00
Contractor Company:	
Contractor Name:	ALEX CONSTRUCTION CO

12438 VENTURA BLVD

Date:	**7/20/2017**
Permit Type:	
Description:	**No Plan Check**
Permit Description:	**HVAC**
Work Class:	
Proposed Use:	Commercial
Permit Number:	170442000008388
Status:	
Valuation:	$0.00
Contractor Company:	
Contractor Name:	DE LA ROSA CONSTRUCTION

ADJOINING PROPERTY FINDINGS

Date: **7/17/2017**
Permit Type:
Description: **No Plan Check**

Permit Description: **Electrical**
Work Class:
Proposed Use: Commercial
Permit Number: 170413000123881
Status:
Valuation: $0.00
Contractor Company:
Contractor Name: E N D ELECTRIC

Date: **6/19/2017**
Permit Type:
Description: **No Plan Check**

Permit Description: **Plumbing**
Work Class:
Proposed Use: Commercial
Permit Number: 170422000013882
Status:
Valuation: $0.00
Contractor Company:
Contractor Name: A - SURE PLUMBING & ROOTER INC

Date: **5/17/2017**
Permit Type:
Description: **No Plan Check**

Permit Description: **Electrical**
Work Class:
Proposed Use: Commercial
Permit Number: 170412000016531
Status:
Valuation: $0.00
Contractor Company:
Contractor Name: DE LA ROSA CONSTRUCTION

ADJOINING PROPERTY FINDINGS

Date: **5/17/2017**
Permit Type:
Description: **No Plan Check**

Permit Description: **Plumbing**
Work Class:
Proposed Use: Commercial
Permit Number: 170422000011220
Status:
Valuation: $0.00
Contractor Company:
Contractor Name: DE LA ROSA CONSTRUCTION

C.O. Issued Date: **8/3/2017**
Date: **5/5/2017**
Permit Type:
Description: **Plan Check Change of use from beauty salon (2005VN**

Permit Description: **Bldg-Alter/Repair**
Work Class:
Proposed Use: Commercial Retail Retail
Permit Number: 170162000010362
Status:
Valuation: $10,000.00
Contractor Company:
Contractor Name: FERGUSON CONSTRUCTION AND FINE CABINETRY

Date: **12/10/2008**
Permit Type:
Description: **No Plan Check GAS LINE**

Permit Description: **Plumbing**
Work Class:
Proposed Use: Commercial
Permit Number: 080429000023804
Status:
Valuation: $0.00
Contractor Company:
Contractor Name: A & H PLUMBING

ADJOINING PROPERTY FINDINGS

Date:	**11/3/2008**
Permit Type:	
Description:	**No Plan Check new 100 amp service and sub panel**
Permit Description:	**Electrical**
Work Class:	
Proposed Use:	Commercial
Permit Number:	080419000024360
Status:	
Valuation:	$0.00
Contractor Company:	
Contractor Name:	FRIENDLY ELECTRIC SERVICE

12445 VENTURA BLVD

Date:	**1/11/2008**
Permit Type:	
Description:	**Plan Check CHANGE OF USE FROM OFFICE TO BEAUTY SALON. 2/4 REQUIRED PARKING FOR CHANGE OF USE.**
Permit Description:	**Bldg-Alter/Repair**
Work Class:	
Proposed Use:	Commercial Office Retail
Permit Number:	070162000023452
Status:	
Valuation:	$41,000.00
Contractor Company:	
Contractor Name:	OWNER-BUILDER

ADJOINING PROPERTY FINDINGS

Date:	**9/18/2007**
Permit Type:	
Description:	**No Plan Check SUPPLEMENTAL PERMIT FOR LOW VOLTAGE ALARM, SECURITY, PHONES, SPEAKERS AND CAMERA (2 FLOORS). Supplemental permit to collect fees for ____1____ (number) Additional inspection(s) per inspection Notice # _____or date_09/11/2007_____. This permit does not authorize any additional work or extend the expiration date of the original permit."**
Permit Description:	**Electrical**
Work Class:	
Proposed Use:	Commercial
Permit Number:	070413000121082
Status:	
Valuation:	$0.00
Contractor Company:	
Contractor Name:	HARARI MORDECHAI

Date:	**8/30/2007**
Permit Type:	
Description:	**Plan Check TI IN OFFICES PLAN CHK IS FOR TITLE 24**
Permit Description:	**Electrical**
Work Class:	
Proposed Use:	Commercial
Permit Number:	070413000021082
Status:	
Valuation:	$0.00
Contractor Company:	
Contractor Name:	HARARI MORDECHAI

ADJOINING PROPERTY FINDINGS

Date:	**8/24/2007**
Permit Type:	
Description:	**No Plan Check SUPPLEMENTAL PERMIT FOR 2 SMOKE DETECTORS, 1 WITNESS TEST, INLETS AND OUTLETS, BATHROOM EXHAUST FANS.**
Permit Description:	**HVAC**
Work Class:	
Proposed Use:	Commercial
Permit Number:	070442000108747
Status:	
Valuation:	$0.00
Contractor Company:	
Contractor Name:	HARARI MORDECHAI

Date:	**8/21/2007**
Permit Type:	
Description:	**No Plan Check T.I. REPLACE (E) FIXTURES**
Permit Description:	**Plumbing**
Work Class:	
Proposed Use:	Commercial
Permit Number:	070422000017979
Status:	
Valuation:	$0.00
Contractor Company:	
Contractor Name:	HARARI MORDECHAI

Date:	**8/21/2007**
Permit Type:	
Description:	**No Plan Check INSTALL (2) HVAC SPLIT SYSTEMS.**
Permit Description:	**HVAC**
Work Class:	
Proposed Use:	Commercial
Permit Number:	070442000008747
Status:	
Valuation:	$0.00
Contractor Company:	
Contractor Name:	HARARI MORDECHAI

ADJOINING PROPERTY FINDINGS

Date:	**4/27/2007**
Permit Type:	
Description:	**Plan Check T.I. (ADD INTERIOR NON-BEARING PARTITIONS AND UPGRADE 1ST FLOOR BATHROOM)**
Permit Description:	**Bldg-Alter/Repair**
Work Class:	
Proposed Use:	Commercial Office
Permit Number:	070162000007093
Status:	
Valuation:	$5,000.00
Contractor Company:	
Contractor Name:	OWNER-BUILDER

Date:	**9/27/2005**
Permit Type:	
Description:	**Plan Check (10'X3'11") INDIVIDUAL CHANNEL LETTERS TO STATE "GEN X CAPITAL CORP"**
Permit Description:	**Sign**
Work Class:	
Proposed Use:	Onsite Signs
Permit Number:	050482000001484
Status:	
Valuation:	$4,500.00
Contractor Company:	
Contractor Name:	A S D

Date:	**4/29/2004**
Permit Type:	
Description:	**Plan Check NEW STOREFRONT & NEW 1st FLOOR HANDICAP RESTROOM.**
Permit Description:	**Bldg-Alter/Repair**
Work Class:	
Proposed Use:	Commercial Office
Permit Number:	040162000007240
Status:	
Valuation:	$15,000.00
Contractor Company:	
Contractor Name:	OWNER-BUILDER

ADJOINING PROPERTY FINDINGS

12446 VENTURA BLVD

Date:	**11/15/2005**
Permit Type:	
Description:	**Plan Check Temporary banner sign (3' x 10') - 30 days maximum.**
Permit Description:	**Sign**
Work Class:	
Proposed Use:	Onsite Signs
Permit Number:	050482000001807
Status:	
Valuation:	$301.00
Contractor Company:	
Contractor Name:	OWNER-BUILDER

Date:	**4/18/2003**
Permit Type:	
Description:	**No Plan Check SUPPLEMENTAL PERMIT FOR 1 ADDITIONAL SINK**
Permit Description:	**Plumbing**
Work Class:	
Proposed Use:	Commercial
Permit Number:	030422000206291
Status:	
Valuation:	$0.00
Contractor Company:	
Contractor Name:	KOEU CONSTRUCTION

Date:	**3/6/2003**
Permit Type:	
Description:	**No Plan Check INSTALLATION OF EARTHQUAKE SHUT OFF VALVE**
Permit Description:	**Plumbing**
Work Class:	
Proposed Use:	Commercial
Permit Number:	030429000007321
Status:	
Valuation:	$0.00
Contractor Company:	
Contractor Name:	STERN MIKE PLUMBING INC

ADJOINING PROPERTY FINDINGS

Date: **3/5/2003**
Permit Type:
Description: **No Plan Check SUPPLEMENTAL PERMIT FOR 25 OUTLETS**

Permit Description: **Electrical**
Work Class:
Proposed Use: Commercial
Permit Number: 030412000104131
Status:
Valuation: $0.00
Contractor Company:
Contractor Name: KOEU CONSTRUCTION

Date: **3/5/2003**
Permit Type:
Description: **No Plan Check SUPPLEMENTAL PERMIT FOR 2 SINKS**

Permit Description: **Plumbing**
Work Class:
Proposed Use: Commercial
Permit Number: 030422000106291
Status:
Valuation: $0.00
Contractor Company:
Contractor Name: KOEU CONSTRUCTION

Date: **2/27/2003**
Permit Type:
Description: **No Plan Check ADD RECESSED LIGHTS.**

Permit Description: **Electrical**
Work Class:
Proposed Use: Commercial
Permit Number: 030412000004131
Status:
Valuation: $0.00
Contractor Company:
Contractor Name: KOEU CONSTRUCTION

ADJOINING PROPERTY FINDINGS

Date: **2/27/2003**
Permit Type:
Description: **No Plan Check INSTALL DRAIN TO NEW FIXTURE.**

Permit Description: **Plumbing**
Work Class:
Proposed Use: Commercial
Permit Number: 030422000006291
Status:
Valuation: $0.00
Contractor Company:
Contractor Name: KOEU CONSTRUCTION

Date: **2/3/2003**
Permit Type:
Description: **Plan Check CHANGE OF USE FROM (E) RETAIL TO (N) BEAUTY SALON. INTERIOR REMODEL INCLUDED. REMOVE AND REPLACE FRONT AND REAR DOORS. (2061 SF)**

Permit Description: **Bldg-Alter/Repair**
Work Class:
Proposed Use: Commercial Retail Retail
Permit Number: 030161000001411
Status:
Valuation: $30,000.00
Contractor Company:
Contractor Name: KOEU CONSTRUCTION

Date: **7/22/1998**
Permit Type:
Description: **No Plan Check SUPPLEMENTAL PERMIT FOR 1 LAV & WH. SEE 98042-20K-08439**

Permit Description: **Plumbing**
Work Class:
Proposed Use: Commercial
Permit Number: 980422000108439
Status:
Valuation: $0.00
Contractor Company:
Contractor Name: STERN MIKE PLUMBING INC

ADJOINING PROPERTY FINDINGS

Date:	**6/24/1998**
Permit Type:	
Description:	**No Plan Check ADDING NEW WATER METER, GAS LINE, WATER PRES.REG., WATER TO WATER HEATER**
Permit Description:	**Plumbing**
Work Class:	
Proposed Use:	Commercial
Permit Number:	980422000008439
Status:	
Valuation:	$0.00
Contractor Company:	
Contractor Name:	STERN MIKE PLUMBING INC

12448 VENTURA BLVD

Date:	**10/21/2004**
Permit Type:	
Description:	**No Plan Check SUPPLEMENTAL PERMIT FOR 1 EQ VALVE.**
Permit Description:	**Plumbing**
Work Class:	
Proposed Use:	Commercial
Permit Number:	040422000126712
Status:	
Valuation:	$0.00
Contractor Company:	
Contractor Name:	HAND IN HAND CONSTRUCTION

ADJOINING PROPERTY FINDINGS

Date: **9/21/2004**
Permit Type:
Description: **No Plan Check CHANGE OUT PACKAGE UNIT, DUCTWORK.**

Permit Description: **HVAC**
Work Class:
Proposed Use: Commercial
Permit Number: 040442000009663
Status:
Valuation: $0.00
Contractor Company:
Contractor Name: BANNER HEATING & AIR CONDITIONING

Date: **9/16/2004**
Permit Type:
Description: **Plan Check energy plan check**

Permit Description: **Electrical**
Work Class:
Proposed Use: Commercial
Permit Number: 040412000023426
Status:
Valuation: $0.00
Contractor Company:
Contractor Name: HAND IN HAND CONSTRUCTION

Date: **9/15/2004**
Permit Type:
Description: **No Plan Check INSTALL 2 SHAMPOO BOWLS AND 1 CLOTHES WASHER AND REPLACE 1 LAVE AND 1 TOILET, AND INSTALL GAS LINE FOR DRYER**

Permit Description: **Plumbing**
Work Class:
Proposed Use: Commercial
Permit Number: 040422000026712
Status:
Valuation: $0.00
Contractor Company:
Contractor Name: HAND IN HAND CONSTRUCTION

ADJOINING PROPERTY FINDINGS

Date:	**8/26/2004**
Permit Type:	
Description:	**Plan Check replace existing damage/ termite exterior wood siding with 1/2" plywood and 7/8" thick stucco and 5/8" gypboard type "x" inside at rear side of buiding (NO CHANGE IN WALL OPENING)**
Permit Description:	**Bldg-Alter/Repair**
Work Class:	
Proposed Use:	Commercial Retail
Permit Number:	040162000016863
Status:	
Valuation:	$3,000.00
Contractor Company:	
Contractor Name:	HAND IN HAND CONSTRUCTION

Date:	**8/17/2004**
Permit Type:	
Description:	**Plan Check T.I. INTERIOR: CONVERT RETAIL SPACE TO BEAUTY SALON.**
Permit Description:	**Bldg-Alter/Repair**
Work Class:	
Proposed Use:	Commercial Retail Retail
Permit Number:	040162000016020
Status:	
Valuation:	$15,000.00
Contractor Company:	
Contractor Name:	HAND IN HAND CONSTRUCTION

Date:	**8/5/2004**
Permit Type:	
Description:	**No Plan Check Reroof with 18 sqrs BUILT UP roofing. Existing solid sheathing.**
Permit Description:	**Bldg-Alter/Repair**
Work Class:	
Proposed Use:	Commercial Retail
Permit Number:	040169000015263
Status:	
Valuation:	$3,600.00
Contractor Company:	
Contractor Name:	BUILT - RITE CONSTRUCTION

ADJOINING PROPERTY FINDINGS

Date: **7/22/1998**
Permit Type:
Description: **No Plan Check CHANGE OF ADDRESS. (FEE FOR SEPARATE ADDRESS).**

Permit Description: **Plumbing**
Work Class:
Proposed Use: Commercial
Permit Number: 980422000009684
Status:
Valuation: $0.00
Contractor Company:
Contractor Name: STERN MIKE PLUMBING INC

Date: **3/9/1998**
Permit Type:
Description: **No Plan Check 100 AMP SERVICE CHANGE**

Permit Description: **Electrical**
Work Class:
Proposed Use: Commercial
Permit Number: 980412000004152
Status:
Valuation: $0.00
Contractor Company:
Contractor Name: R & G ELECTRIC

ADJOINING PROPERTY FINDINGS

12449 VENTURA BLVD

Date:	**12/9/2004**
Permit Type:	
Description:	**No Plan Check SUPPLEMENTAL PERMIT TO REPLACE LAVATORY. "COMPLY WITH DEPARTMENT ORDER effective date 12/14/2004. PERMIT WILL EXPIRE 30 DAYS FROM ISSUANCE DATE".**
Permit Description:	**Plumbing**
Work Class:	
Proposed Use:	Commercial
Permit Number:	040422000135131
Status:	
Valuation:	$0.00
Contractor Company:	
Contractor Name:	SCHNEIDER J A

Date:	**12/8/2004**
Permit Type:	
Description:	**No Plan Check "COMPLY WITH DEPARTMENT ORDER effective date 12/14/2004. PERMIT WILL EXPIRE 30 DAYS FROM ISSUANCE DATE". INSTALL GAS LINE (3 OUTLETS)**
Permit Description:	**Plumbing**
Work Class:	
Proposed Use:	Commercial
Permit Number:	040422000035131
Status:	
Valuation:	$0.00
Contractor Company:	
Contractor Name:	SCHNEIDER J A

ADJOINING PROPERTY FINDINGS

Date:	**7/15/2004**
Permit Type:	
Description:	**Plan Check Installation of one type one hood. "Comply with department order effective date 06-05-2003. Permit will expire 30 days from issuance date."**
Permit Description:	**HVAC**
Work Class:	
Proposed Use:	Commercial
Permit Number:	040442000007231
Status:	
Valuation:	$0.00
Contractor Company:	
Contractor Name:	GILBERG D & D SHEET METAL AND GENERAL CONTRACTORS

Date:	**7/14/2004**
Permit Type:	
Description:	**Plan Check T.I. TO AN (E) RESTAURANT TO INSTALL A ONE HOUR SHAFT FOR A PROPOSED TYPE "I" EXHAUST HOOD AND TO STRENGTHEN THE ROOF RAFTERS FOR A PROPOSED SWAMP COOLER. COMPLY W/ DEPT. ORDER EFFECTIVE DATE 06.05.2003. PERMIT WILL EXPIRE 30 DAYS FROM ISSUANCE DATE.**
Permit Description:	**Bldg-Alter/Repair**
Work Class:	
Proposed Use:	Commercial Restaurant
Permit Number:	040162000011294
Status:	
Valuation:	$5,000.00
Contractor Company:	
Contractor Name:	GILBERG D & D SHEET METAL AND GENERAL CONTRACTORS

ADJOINING PROPERTY FINDINGS

Date: **1/7/2004**
Permit Type:
Description: **No Plan Check SUPPLEMENTAL PERMIT - REPLACE 10 PLUGS**

Permit Description: **Electrical**
Work Class:
Proposed Use: Commercial
Permit Number: 040412000100062
Status:
Valuation: $0.00
Contractor Company:
Contractor Name: SAM ELECTRIC

Date: **1/5/2004**
Permit Type:
Description: **No Plan Check COMPLY WITH DEPARTMENT ORDER DATED 6-5-03 - PERMIT WILL EXPIRE 30 DAYS FROM ISSUANCE DATE - REPLACE 1 SUB PANEL**

Permit Description: **Electrical**
Work Class:
Proposed Use: Commercial
Permit Number: 040412000000062
Status:
Valuation: $0.00
Contractor Company:
Contractor Name: SAM ELECTRIC

ADJOINING PROPERTY FINDINGS

Date: **6/27/2003**
Permit Type:
Description: **No Plan Check REPLACE INTERIOR DRYWALL INSIDE STORAGE AREA. VALUATION TO BE VERIFIED BY FIELD INSPECTOR. "TO COMPLY WITH DEPT. ORDER DATED 6/5/03. PERMIT TO EXPIRE 30 DAYS FROM ISSUANCE DATE".**

Permit Description: **Bldg-Alter/Repair**
Work Class:
Proposed Use: Commercial Restaurant
Permit Number: 030162000010828
Status:
Valuation: $200.00
Contractor Company:
Contractor Name: OWNER-BUILDER

Date: **9/28/2000**
Permit Type:
Description: **No Plan Check MOVIE SHOOT 9/25/00**

Permit Description: **Electrical**
Work Class:
Proposed Use: Special Equipment
Permit Number: 000411000019815
Status:
Valuation: $0.00
Contractor Company:
Contractor Name: OWNER-BUILDER

Date: **8/1/1997**
Permit Type:
Description: **No Plan Check Movie location**

Permit Description: **Electrical**
Work Class:
Proposed Use: Special Equipment
Permit Number: 970411000010955
Status:
Valuation: $0.00
Contractor Company:
Contractor Name:

ADJOINING PROPERTY FINDINGS

12456 VENTURA BLVD

Date:	**3/12/2010**
Permit Type:	
Description:	**Plan Check TWO WINDOW SIGNS @ 7" X 8'; TWO WINDOW SIGNS @ 20" X 17"; ONE WINDOW SIGN @ 32" X 19".(five total).**
Permit Description:	**Sign**
Work Class:	
Proposed Use:	Onsite Signs
Permit Number:	100482000000520
Status:	
Valuation:	$501.00
Contractor Company:	
Contractor Name:	OWNER-BUILDER

Date:	**3/8/2006**
Permit Type:	
Description:	**Plan Check TWO WALL SIGNS: 30" X 14' AS "DIAMOND EXCHANGE" AND 30" X 35' AS "DIAMOND JEWELRY EXCHANGE" WITH LOGOS. *** "SIGNS SHALL BE UNFILTERED OR ENERGY CALCULATIONS AND PLAN CHECK BY THE ELECTRICAL PLAN CHECK SECTION SHALL BE REQUIRED PRIOR TO INSTALLATION."**
Permit Description:	**Sign**
Work Class:	
Proposed Use:	Onsite Signs
Permit Number:	060482000000229
Status:	
Valuation:	$2,400.00
Contractor Company:	
Contractor Name:	HI - TECH SIGNS

ADJOINING PROPERTY FINDINGS

Date: **2/12/2004**
Permit Type:
Description: **Plan Check**

Permit Description: **Electrical**
Work Class:
Proposed Use: Commercial
Permit Number: 030412000125831
Status:
Valuation: $0.00
Contractor Company:
Contractor Name: 22 ELECTRIC

Date: **11/26/2003**
Permit Type:
Description: **No Plan Check Revise permit # 03016-30000-13317 to change the structural inventory to Type V construction (as per CofO to permit 82VN42508).**

Permit Description: **Bldg-Alter/Repair**
Work Class:
Proposed Use: Commercial Office Office
Permit Number: 030163000213317
Status:
Valuation: $0.00
Contractor Company:
Contractor Name: MGH CONSTRUCTION COMPANY

Date: **11/10/2003**
Permit Type:
Description: **No Plan Check CHANGE OF ADDRESS FROM 12436 W. VENTURA BLVD**

Permit Description: **Electrical**
Work Class:
Proposed Use: Commercial
Permit Number: 030412000125399
Status:
Valuation: $0.00
Contractor Company:
Contractor Name: ALEX CONSTRUCTION CO

ADJOINING PROPERTY FINDINGS

Date:	**11/10/2003**
Permit Type:	
Description:	**No Plan Check CHANGE OF ADDRESS FROM 12436 W. VENTURA BLVD**
Permit Description:	**HVAC**
Work Class:	
Proposed Use:	Commercial
Permit Number:	030442000110806
Status:	
Valuation:	$0.00
Contractor Company:	
Contractor Name:	ALEX CONSTRUCTION CO

Date:	**11/7/2003**
Permit Type:	
Description:	**Plan Check Install circuits, panel, lights, emergency lights and exit signs on the 1st floor.**
Permit Description:	**Electrical**
Work Class:	
Proposed Use:	Commercial
Permit Number:	030412000025831
Status:	
Valuation:	$0.00
Contractor Company:	
Contractor Name:	22 ELECTRIC

ADJOINING PROPERTY FINDINGS

Date:	**9/18/2003**
Permit Type:	
Description:	**Plan Check Renovate front Fasade of existing two story Retail/office Bldg(replace existing veneer w/ stucco): replace 4 windows & one entry door (same size &location). Upgrade (E) Bathrm for H.C. accessibility, ; add/remove interior nonbearing parttitions, interior remodel.**
Permit Description:	**Bldg-Alter/Repair**
Work Class:	
Proposed Use:	Commercial Office Office
Permit Number:	030163000013317
Status:	
Valuation:	$50,000.00
Contractor Company:	
Contractor Name:	MGH CONSTRUCTION COMPANY

Date:	**9/2/1999**
Permit Type:	
Description:	**No Plan Check ADD 2 CIRCUITS FOR KITCHEN EXHAUST SYSTEM**
Permit Description:	**Electrical**
Work Class:	
Proposed Use:	Commercial
Permit Number:	990412000017277
Status:	
Valuation:	$0.00
Contractor Company:	
Contractor Name:	A - PLUS ELECTRIC

ADJOINING PROPERTY FINDINGS

12457 VENTURA BLVD

Date:	**2/6/2014**
Permit Type:	
Description:	**No Plan Check RELOCATE LIGHT SWITCHS AND LIGHT FIXTUR S**
Permit Description:	**Electrical**
Work Class:	
Proposed Use:	Commercial
Permit Number:	140411000003479
Status:	
Valuation:	$0.00
Contractor Company:	
Contractor Name:	K D C CONSTRUCTION

Date:	**2/6/2014**
Permit Type:	
Description:	**No Plan Check RELOCATE TOILET AND LAV SINK**
Permit Description:	**Plumbing**
Work Class:	
Proposed Use:	Commercial
Permit Number:	140421000002399
Status:	
Valuation:	$0.00
Contractor Company:	
Contractor Name:	K D C CONSTRUCTION

ADJOINING PROPERTY FINDINGS

Date:	**2/5/2014**
Permit Type:	
Description:	**Plan Check RESTROOM AND DRESSING ROOM UPGRADE TO M ET ACCESSIBILITY CODE.**
Permit Description:	**Bldg-Alter/Repair**
Work Class:	
Proposed Use:	Commercial Retail
Permit Number:	130161000025137
Status:	
Valuation:	$7,500.00
Contractor Company:	
Contractor Name:	K D C CONSTRUCTION

Date:	**4/15/2013**
Permit Type:	
Description:	**Plan Check CONVERT (E) OFFICE USE (PER C. OF O. VN- 2006/1957) OF SUITES 101 from office to retail, AND SUITE 103 from office to beauty salon. PROVIDE (N) ADA RESTROOMS IN SUITES 101 & 103 AND T.I.**
Permit Description:	**Bldg-Alter/Repair**
Work Class:	
Proposed Use:	Commercial Retail Office
Permit Number:	120162000000959
Status:	
Valuation:	$15,000.00
Contractor Company:	
Contractor Name:	OWNER-BUILDER

ADJOINING PROPERTY FINDINGS

Date: **1/8/2009**
Permit Type:
Description: **Plan Check (1) ILLUMINATED WALL SIGN (8'-10" x 2'-5")**

Permit Description: **Sign**
Work Class:
Proposed Use: Onsite Signs
Permit Number: 080482000002397
Status:
Valuation: $1,200.00
Contractor Company:
Contractor Name: AD ART SIGN COMPANY

Date: **7/1/2008**
Permit Type:
Description: **No Plan Check UPGRADE SUB-PANEL AND ADD 6 NEW CIRCUITS.**

Permit Description: **Electrical**
Work Class:
Proposed Use: Commercial
Permit Number: 080412000014709
Status:
Valuation: $0.00
Contractor Company:
Contractor Name: WESTERN CONSTRUCTION & DEVELOPMENT INC

Date: **3/17/2008**
Permit Type:
Description: **Plan Check INSTALL (1) 9'-5.5" X 2'-11" ILLUMIN. WALL SIGN. "MW TUX"**

Permit Description: **Sign**
Work Class:
Proposed Use: Onsite Signs
Permit Number: 070481000002129
Status:
Valuation: $1,500.00
Contractor Company:
Contractor Name: SIGNOGRAPH U S A

ADJOINING PROPERTY FINDINGS

Date: **3/6/2008**
Permit Type:
Description: **Plan Check NEW 2'0"x6'6" ILLUMINATED WALL SIGN ("JOHN'S HAIR DESIGN").**

Permit Description: **Sign**
Work Class:
Proposed Use: Onsite Signs
Permit Number: 080482000000419
Status:
Valuation: $3,000.00
Contractor Company:
Contractor Name: SEGAL LETTERS INCORPORATED

Date: **10/12/2007**
Permit Type:
Description: **No Plan Check UPGRADE SUBPANEL AND INSTALL SWITCHES AND OUTLETS.**

Permit Description: **Electrical**
Work Class:
Proposed Use: Commercial
Permit Number: 070412000024805
Status:
Valuation: $0.00
Contractor Company:
Contractor Name: WESTERN CONSTRUCTION & DEVELOPMENT INC

Date: **10/12/2007**
Permit Type:
Description: **No Plan Check REPLACE TOILETS AND INSTALL CLOTHES WASHER AND SINKS.**

Permit Description: **Plumbing**
Work Class:
Proposed Use: Commercial
Permit Number: 070422000021552
Status:
Valuation: $0.00
Contractor Company:
Contractor Name: WESTERN CONSTRUCTION & DEVELOPMENT INC

ADJOINING PROPERTY FINDINGS

Date:	**10/12/2007**
Permit Type:	
Description:	**No Plan Check INSTALL CLOTHES DRYER.**
Permit Description:	**HVAC**
Work Class:	
Proposed Use:	Commercial
Permit Number:	070442000010400
Status:	
Valuation:	$0.00
Contractor Company:	
Contractor Name:	WESTERN CONSTRUCTION & DEVELOPMENT INC

C.O. Issued Date:	**7/28/2008**
Date:	**10/9/2007**
Permit Type:	
Description:	**Plan Check CHANGE OF USE FROM OFFICE TO BEAUTY SALON (521SF) : ADD NON-BEARING PARTITIONS TO CREATE STORAGE ROOM**
Permit Description:	**Bldg-Alter/Repair**
Work Class:	
Proposed Use:	Commercial Office Retail
Permit Number:	070162000018791
Status:	
Valuation:	$10,000.00
Contractor Company:	
Contractor Name:	OWNER-BUILDER

Date:	**4/4/2007**
Permit Type:	
Description:	**No Plan Check SUPPLEMENTAL PERMIT - REPLACE HVAC (PACKAGE HEAT PUMP SYSTEM)**
Permit Description:	**HVAC**
Work Class:	
Proposed Use:	Commercial
Permit Number:	060442000211533
Status:	
Valuation:	$0.00
Contractor Company:	
Contractor Name:	MEGAPRO CONSTRUCTION INC

ADJOINING PROPERTY FINDINGS

Date: **4/4/2007**
Permit Type:
Description: **Plan Check OUTSIDE LIGHTS**

Permit Description: **Electrical**
Work Class:
Proposed Use: Commercial
Permit Number: 070412000008123
Status:
Valuation: $0.00
Contractor Company:
Contractor Name: MEGAPRO CONSTRUCTION INC

Date: **3/8/2007**
Permit Type:
Description: **No Plan Check SUPPLEMENTAL PERMIT TO T/O (E) ROOF AND INSTALL 25 SQS. OF CLASS "A" B.U.R. SYSTEM.**

Permit Description: **Bldg-Alter/Repair**
Work Class:
Proposed Use: Commercial Retail
Permit Number: 060162000122144
Status:
Valuation: $4,000.00
Contractor Company:
Contractor Name: MEGAPRO CONSTRUCTION INC

Date: **3/8/2007**
Permit Type:
Description: **No Plan Check SUPPLEMENTAL PEMRIT FOR 2 PACKAGE UNITS, DUCTWORK**

Permit Description: **HVAC**
Work Class:
Proposed Use: Commercial
Permit Number: 060442000111533
Status:
Valuation: $0.00
Contractor Company:
Contractor Name: MEGAPRO CONSTRUCTION INC

ADJOINING PROPERTY FINDINGS

Date:	**1/31/2007**
Permit Type:	
Description:	**Plan Check T.I. - STOREFRONT, NEW ROOF LEVEL PARAPETS, EXTERIOR STUCCO, AND EXT. PLANTERS. ALSO REMOVE AND REPLACE ALL EXIST GLAZING SAME LOCATION AND SIZE.**
Permit Description:	**Bldg-Alter/Repair**
Work Class:	
Proposed Use:	Commercial Retail
Permit Number:	060162000022144
Status:	
Valuation:	$50,000.00
Contractor Company:	
Contractor Name:	MEGAPRO CONSTRUCTION INC

Date:	**1/8/2007**
Permit Type:	
Description:	**No Plan Check CHANGE-OUT 8-GANG, 400 AMP SERVICE METER**
Permit Description:	**Electrical**
Work Class:	
Proposed Use:	Commercial
Permit Number:	060412000127022
Status:	
Valuation:	$0.00
Contractor Company:	
Contractor Name:	MEGAPRO CONSTRUCTION INC

ADJOINING PROPERTY FINDINGS

Date:	**10/30/2006**
Permit Type:	
Description:	**No Plan Check REMODEL; COSMETIC ONLY- NON STRUCTURAL. REPLACE DRYWALL AND INSULATION. VALUATION TO BE VERIFIED BY FIELD INSPECTOR.**
Permit Description:	**Bldg-Alter/Repair**
Work Class:	
Proposed Use:	Commercial Office
Permit Number:	060162000021884
Status:	
Valuation:	$1,500.00
Contractor Company:	
Contractor Name:	MEGAPRO CONSTRUCTION INC

Date:	**10/30/2006**
Permit Type:	
Description:	**Plan Check Tenant improvement - remodeled lighting in existing retail spaces Suites 102, 103, & 208. Title 24 only.**
Permit Description:	**Electrical**
Work Class:	
Proposed Use:	Commercial
Permit Number:	060412000027022
Status:	
Valuation:	$0.00
Contractor Company:	
Contractor Name:	MEGAPRO CONSTRUCTION INC

ADJOINING PROPERTY FINDINGS

Date: **10/30/2006**
Permit Type:
Description: **No Plan Check COPPER REPIPE TO EXISTING.**

Permit Description: **Plumbing**
Work Class:
Proposed Use: Commercial
Permit Number: 060422000024624
Status:
Valuation: $0.00
Contractor Company:
Contractor Name: MEGAPRO CONSTRUCTION INC

Date: **10/30/2006**
Permit Type:
Description: **No Plan Check INSTALL HVAC PACKAGE HEAT PUMP AND DUCTWORK.**

Permit Description: **HVAC**
Work Class:
Proposed Use: Commercial
Permit Number: 060442000011533
Status:
Valuation: $0.00
Contractor Company:
Contractor Name: MEGAPRO CONSTRUCTION INC

Date: **6/23/2005**
Permit Type:
Description: **Plan Check ADD DISABLED ACCESS RAMP AT MAIN ENTRANCE OF RETAIL STORE.**

Permit Description: **Bldg-Alter/Repair**
Work Class:
Proposed Use: Commercial Retail
Permit Number: 050162000012239
Status:
Valuation: $3,000.00
Contractor Company:
Contractor Name: OWNER-BUILDER

ADJOINING PROPERTY FINDINGS

12500 VENTURA BLVD

Date:	**1/25/2017**
Permit Type:	
Description:	**Plan Check Install (1) illuminated channel letter**
Permit Description:	**Sign**
Work Class:	
Proposed Use:	Onsite Signs
Permit Number:	160481000000078
Status:	
Valuation:	$2,500.00
Contractor Company:	
Contractor Name:	A M B ENTERPRISES INC

Date:	**10/17/2005**
Permit Type:	
Description:	**No Plan Check Reroof with 35 sqrs COMP SHINGLE roofing over new solid sheathing.**
Permit Description:	**Bldg-Alter/Repair**
Work Class:	
Proposed Use:	Commercial Gas Service Station
Permit Number:	050169000022342
Status:	
Valuation:	$10,500.00
Contractor Company:	
Contractor Name:	SERVICE ROOFING COMPANY

ADJOINING PROPERTY FINDINGS

Date: **5/24/2001**
Permit Type:
Description: **Plan Check REMOVE & RECONSTRUCT 33' LONG & 5' HT. RETAINING WALL.**

Permit Description: **Nonbldg-New**
Work Class:
Proposed Use: Commercial Misc. Bldg or Structure
Permit Number: 000201000003743
Status:
Valuation: $3,000.00
Contractor Company:
Contractor Name: OWNER-BUILDER

Date: **5/24/2001**
Permit Type:
Description: **Plan Check SHORING FOR RETAINING WALL RECONSTRUCTION.**

Permit Description: **Nonbldg-New**
Work Class:
Proposed Use: Commercial Misc. Bldg or Structure
Permit Number: 000201000003744
Status:
Valuation: $4,000.00
Contractor Company:
Contractor Name: OWNER-BUILDER

Date: **5/24/2001**
Permit Type:
Description: **No Plan Check RETN WALL EXCAVATION: 91 CY MAX.**

Permit Description: **Grading**
Work Class:
Proposed Use: Commercial Grading/Hillside
Permit Number: 010301000001192
Status:
Valuation: $91.00
Contractor Company:
Contractor Name: OWNER-BUILDER

ADJOINING PROPERTY FINDINGS

Date: **12/27/2000**
Permit Type:
Description: **No Plan Check SUPPLEMENTAL PERMIT ADD 1 FLOOR DRAIN, 1 TRAP PRIMER, 1 ELECTRIC WA TER HEATER, WATER USING DEVICE FOR SELF-SERVE MACHINE.**

Permit Description: **Plumbing**
Work Class:
Proposed Use: Commercial
Permit Number: 000422000119650
Status:
Valuation: $0.00
Contractor Company:
Contractor Name: W C C S

Date: **12/21/2000**
Permit Type:
Description: **No Plan Check CHANGE OUT SPLIT SYSTEM HEAT PUMP AND 6 REGISTERS.**

Permit Description: **HVAC**
Work Class:
Proposed Use: Commercial
Permit Number: 000442000011167
Status:
Valuation: $0.00
Contractor Company:
Contractor Name: ALL TEMPERATURES CONTROLLED

Date: **12/20/2000**
Permit Type:
Description: **No Plan Check T.I. INSTALL 10 NEW CIRCUITS.**

Permit Description: **Electrical**
Work Class:
Proposed Use: Commercial
Permit Number: 000412000025807
Status:
Valuation: $0.00
Contractor Company:
Contractor Name: W C C S

ADJOINING PROPERTY FINDINGS

Date: **12/20/2000**
Permit Type:
Description: **No Plan Check T.I. CAP OFF 3 PLUMBING FIXTURES.**

Permit Description: **Plumbing**
Work Class:
Proposed Use: Commercial
Permit Number: 000422000019650
Status:
Valuation: $0.00
Contractor Company:
Contractor Name: W C C S

Date: **11/30/2000**
Permit Type:
Description: **Plan Check INSTALL T-BAR CEILING @ (E) MINI-MART FOR (E) SERVICE STATION. REMODELLING SERVICE STATION (INTERIOR AND EXTERIOR WORK) MAX. NO. OF EMPLOYEES: 1 HOURS OF OPERATION: 7 AM - 11 PM**

Permit Description: **Bldg-Alter/Repair**
Work Class:
Proposed Use: Commercial Gas Service Station
Permit Number: 000161000021267
Status:
Valuation: $13,500.00
Contractor Company:
Contractor Name: THOMAS CHARLES E COMPANY

Date: **10/8/1999**
Permit Type:
Description: **Plan Check remove clarifier in service bay and fill up with concrete**

Permit Description: **Bldg-Alter/Repair**
Work Class:
Proposed Use: Commercial Public Garage
Permit Number: 990161000019043
Status:
Valuation: $4,685.00
Contractor Company:
Contractor Name: TYREE ORGANIZATION LTD THE

ADJOINING PROPERTY FINDINGS

Date:	**5/15/1998**
Permit Type:	
Description:	**No Plan Check REMOVE AND REPLACE FACIA AND COLUMN CALDDING PANELS ON EXISTING CANOPY**
Permit Description:	**Bldg-Alter/Repair**
Work Class:	
Proposed Use:	Commercial Misc. Bldg or Structure
Permit Number:	980162000009224
Status:	
Valuation:	$5,000.00
Contractor Company:	
Contractor Name:	OWNER-BUILDER

Date:	**5/15/1998**
Permit Type:	
Description:	**Plan Check INSTALL 2 NEW 1'-8" X 1'-8" ILL. WALL SIGNS ON CANOPY FACIA**
Permit Description:	**Sign**
Work Class:	
Proposed Use:	Onsite Signs
Permit Number:	980487000000100
Status:	
Valuation:	$800.00
Contractor Company:	
Contractor Name:	OWNER-BUILDER

Date:	**3/24/1998**
Permit Type:	
Description:	**No Plan Check SUPPLEMENTAL: to include underground electical conduit & misc permit for extra trip.**
Permit Description:	**Electrical**
Work Class:	
Proposed Use:	Commercial
Permit Number:	970417000120413
Status:	
Valuation:	$0.00
Contractor Company:	
Contractor Name:	COVEY H B

ADJOINING PROPERTY FINDINGS

Date: **12/10/1997**
Permit Type:
Description: **No Plan Check Replace old existing atm with new model**

Permit Description: **Electrical**
Work Class:
Proposed Use: Commercial
Permit Number: 970417000020413
Status:
Valuation: $0.00
Contractor Company:
Contractor Name: COVEY H B

12501 VENTURA BLVD

Date: **6/18/2002**
Permit Type:
Description: **Plan Check (3) WALL SIGNS; 1- ALONG VENTURA, 2'-5 1/4" X 17'-8 9/16"; 2- AT TOWER, LOGO 4' DIAMETER; 3- UNDER AWNING, 8" X 5'-7 1/8".**

Permit Description: **Sign**
Work Class:
Proposed Use: Onsite Signs
Permit Number: 020482000000844
Status:
Valuation: $3,400.00
Contractor Company:
Contractor Name: VISIBLE GRAPHICS

ADJOINING PROPERTY FINDINGS

Date: **6/17/2002**
Permit Type:
Description: **No Plan Check DUCTWORK DISTRIBUTION & TEST.**

Permit Description: **HVAC**
Work Class:
Proposed Use: Commercial
Permit Number: 020442000005871
Status:
Valuation: $0.00
Contractor Company:
Contractor Name: TEMPERATURES UNLIMITED

Date: **6/14/2002**
Permit Type:
Description: **Plan Check THE COFFEE BEAN &TEA LEAF. 1st time occupancy. Includes Energy, Emergency lights and exit signs.**

Permit Description: **Electrical**
Work Class:
Proposed Use: Commercial
Permit Number: 020412000007947
Status:
Valuation: $0.00
Contractor Company:
Contractor Name: KELTER ELECTRIC CONTRACTING

Date: **6/14/2002**
Permit Type:
Description: **No Plan Check TENANT IMPROVEMENT - INSTALL NEW FIXTURES AND 1 GAS OUTLET**

Permit Description: **Plumbing**
Work Class:
Proposed Use: Commercial
Permit Number: 020422000016597
Status:
Valuation: $0.00
Contractor Company:
Contractor Name: BEAR RIVER PLUMBING

ADJOINING PROPERTY FINDINGS

Date:	**6/11/2002**
Permit Type:	
Description:	**Plan Check COFFEE HOUSE TI FROM SHELL ONLY<WITH OUTDOOR DINING AREA FRONTING VENTURA BLVD.><TAKE-OUT RESTAURANT>**
Permit Description:	**Bldg-Alter/Repair**
Work Class:	
Proposed Use:	Commercial Restaurant
Permit Number:	020162000006621
Status:	
Valuation:	$100,000.00
Contractor Company:	
Contractor Name:	T C T TITAN CONTRACTING TEAM INC

Date:	**5/23/2002**
Permit Type:	
Description:	**No Plan Check INSTALL 1 PANEL FOR MONITORING OF EXISTING FIRE ALARM SYSTEM**
Permit Description:	**Electrical**
Work Class:	
Proposed Use:	Commercial
Permit Number:	020412000011128
Status:	
Valuation:	$0.00
Contractor Company:	
Contractor Name:	A D T SECURITY SERVICES

ADJOINING PROPERTY FINDINGS

Date:	**3/18/2002**
Permit Type:	
Description:	**Plan Check New building sign for City National Bank. (4)-1'5"x16'3-3/4" channel letters.**
Permit Description:	**Sign**
Work Class:	
Proposed Use:	Onsite Signs
Permit Number:	020484000000383
Status:	
Valuation:	$3,600.00
Contractor Company:	
Contractor Name:	SIGNS AND SERVICES COMPANY THE

12511 VENTURA BLVD

Date:	**7/31/2008**
Permit Type:	
Description:	**No Plan Check Service modification**
Permit Description:	**Electrical**
Work Class:	
Proposed Use:	Commercial
Permit Number:	080419000017326
Status:	
Valuation:	$0.00
Contractor Company:	
Contractor Name:	CONCORD ELECTRIC SERVICES INC

ADJOINING PROPERTY FINDINGS

Date:	**5/10/2007**
Permit Type:	
Description:	**Plan Check ONE ILL. 2'8"X 6'2" ILL CHANNEL LETTERS WALL SIGN & LOGO FOR AT&T IN THE FRONT WALL & ONE NON-ILL. 1'4"X 4'1" CHANNEL LETTERS WALL SIGN & LOGO FOR AT&T AT THE BACK ENTRY AWNING**
Permit Description:	**Sign**
Work Class:	
Proposed Use:	Onsite Signs
Permit Number:	070482000000816
Status:	
Valuation:	$1,000.00
Contractor Company:	
Contractor Name:	ELRO MANUFACTURING COMPANY

Date:	**4/19/2005**
Permit Type:	
Description:	**Plan Check Proposed (2) wall sign for cingular wireless.**
Permit Description:	**Sign**
Work Class:	
Proposed Use:	Onsite Signs
Permit Number:	050487000000537
Status:	
Valuation:	$4,000.00
Contractor Company:	
Contractor Name:	SIGNTECH ELECTRICAL ADVERTISING

ADJOINING PROPERTY FINDINGS

Date:	**6/12/2002**
Permit Type:	
Description:	**No Plan Check SUPPLEMENTAL PERMIT TO APPLICATION #02044-10000-02731 FOR HVAC SHUT DOWN WITNESS TEST.**
Permit Description:	**HVAC**
Work Class:	
Proposed Use:	Commercial
Permit Number:	020441000102731
Status:	
Valuation:	$0.00
Contractor Company:	
Contractor Name:	FUGATE TIM ELECTRICAL

Date:	**6/12/2002**
Permit Type:	
Description:	**Plan Check 1- 2'X20'4" illuminated wall sign, 14' high; 1-12"x6'9" non illuminated wall sign, 14' high. Frontage 48.5'.**
Permit Description:	**Sign**
Work Class:	
Proposed Use:	Onsite Signs
Permit Number:	020484000000756
Status:	
Valuation:	$1,400.00
Contractor Company:	
Contractor Name:	SIGNS AND SERVICES COMPANY THE

ADJOINING PROPERTY FINDINGS

Date:	**4/5/2002**
Permit Type:	
Description:	**Plan Check PROPOSED T.I. IN (E) RETAIL SPACE: (N) INT. NON-BEARING PARTITIONS AND CEILING SYSTEM. 2675 SF**
Permit Description:	**Bldg-Alter/Repair**
Work Class:	
Proposed Use:	Commercial Retail
Permit Number:	020161000005190
Status:	
Valuation:	$90,000.00
Contractor Company:	
Contractor Name:	FUGATE TIM ELECTRICAL

Date:	**3/20/2002**
Permit Type:	
Description:	**Plan Check NEW AT&T WIRELESS RETAIL STORE IN EXISTING COMMERCIAL SPACE PLAN CHK IS FOR TITLE 24 AND 1 EA EMERGENCY CIRCUIT**
Permit Description:	**Electrical**
Work Class:	
Proposed Use:	Commercial
Permit Number:	020411000005782
Status:	
Valuation:	$0.00
Contractor Company:	
Contractor Name:	FUGATE TIM ELECTRICAL

Date:	**3/20/2002**
Permit Type:	
Description:	**No Plan Check DUCT WORK ALTERATION**
Permit Description:	**HVAC**
Work Class:	
Proposed Use:	Commercial
Permit Number:	020441000002731
Status:	
Valuation:	$0.00
Contractor Company:	
Contractor Name:	FUGATE TIM ELECTRICAL

ADJOINING PROPERTY FINDINGS

12514 VENTURA BLVD

Date:	**8/27/2015**
Permit Type:	
Description:	**Plan Check Supplemental to revise parking layout, hange location of bycicle parking spaces.**
Permit Description:	**Bldg-Alter/Repair**
Work Class:	
Proposed Use:	Commercial Restaurant Restaurant
Permit Number:	140161000111951
Status:	
Valuation:	$0.00
Contractor Company:	
Contractor Name:	G & R CRUZ GENERAL CONSTRUCTION

Date:	**6/29/2015**
Permit Type:	
Description:	**Plan Check CHG OF USE FROM OFFICE (Irregular 20' X 44')TO RESTAURANT TO ADD TO EXISTING RESTAURANT. ALSO ADD OPEN PATIO (17' x 17').**
Permit Description:	**Bldg-Alter/Repair**
Work Class:	
Proposed Use:	Commercial Restaurant Restaurant
Permit Number:	140162000011951
Status:	
Valuation:	$60,000.00
Contractor Company:	
Contractor Name:	G & R CRUZ GENERAL CONSTRUCTION

ADJOINING PROPERTY FINDINGS

Date: **12/13/2013**
Permit Type:
Description: **No Plan Check BATH EXHAUST FAN**

Permit Description: **HVAC**
Work Class:
Proposed Use: Commercial
Permit Number: 130442000013429
Status:
Valuation: $0.00
Contractor Company:
Contractor Name: G & R CRUZ GENERAL CONSTRUCTION

Date: **12/11/2013**
Permit Type:
Description: **Plan Check ADDITION OF SERVICE BAR (COUNTER SINKS) AND REMOVAL OF NON-BEARING WALL AND DOOR TO (E) ENCLOSED PATIO NO OF USE AND NO CHANGE IN PARKING.**

Permit Description: **Bldg-Alter/Repair**
Work Class:
Proposed Use: Commercial Restaurant
Permit Number: 130162000019823
Status:
Valuation: $8,000.00
Contractor Company:
Contractor Name: G & R CRUZ GENERAL CONSTRUCTION

Date: **12/11/2013**
Permit Type:
Description: **No Plan Check CHANGE OUT (E) CIRCUITS**

Permit Description: **Electrical**
Work Class:
Proposed Use: Commercial
Permit Number: 130412000034485
Status:
Valuation: $0.00
Contractor Company:
Contractor Name: G & R CRUZ GENERAL CONSTRUCTION

ADJOINING PROPERTY FINDINGS

Date:	**12/11/2013**
Permit Type:	
Description:	**No Plan Check REPLACE FIXTURES**
Permit Description:	**Plumbing**
Work Class:	
Proposed Use:	Commercial
Permit Number:	130422000023869
Status:	
Valuation:	$0.00
Contractor Company:	
Contractor Name:	G & R CRUZ GENERAL CONSTRUCTION

Date:	**3/27/2009**
Permit Type:	
Description:	**No Plan Check "COMPLY WITH DEPARTMENT ORDER effective date 03/22/2009. PERMIT WILL EXPIRE 30 DAYS FROM ISSUANCE DATE". REPLACE CONDUIT AND 2 CIRCUITS.**
Permit Description:	**Electrical**
Work Class:	
Proposed Use:	Commercial
Permit Number:	090412000005566
Status:	
Valuation:	$0.00
Contractor Company:	
Contractor Name:	TOON C ELECTRIC

ADJOINING PROPERTY FINDINGS

Date:	**9/23/2008**
Permit Type:	
Description:	**No Plan Check Replace and repair two 5 ton A/C roof systems. Replace and install all new ductwork. Repair and install two new roof platforms.**
Permit Description:	**HVAC**
Work Class:	
Proposed Use:	Commercial
Permit Number:	080449000009521
Status:	
Valuation:	$0.00
Contractor Company:	
Contractor Name:	AIRBEST HEATING & AIR CONDITIONING

12515 VENTURA BLVD

Date:	**10/2/2014**
Permit Type:	
Description:	**No Plan Check Reroof with 8 sqrs BUILT UP roofing. Ex sting solid sheathing.**
Permit Description:	**Bldg-Alter/Repair**
Work Class:	
Proposed Use:	Commercial Office
Permit Number:	140169000020009
Status:	
Valuation:	$1,600.00
Contractor Company:	
Contractor Name:	FALCONE'S WEST VALLEY ROOFING CO INC

ADJOINING PROPERTY FINDINGS

Date: **10/16/2008**
Permit Type:
Description: **No Plan Check L8-802 (6-8-090) re-locate circuit**

Permit Description: **Electrical**
Work Class:
Proposed Use: Commercial
Permit Number: 080419000023107
Status:
Valuation: $0.00
Contractor Company:
Contractor Name: CAROL ELECTRIC COMPANY INC

Date: **4/13/2006**
Permit Type:
Description: **No Plan Check 6-8-090 re-locate circuit**

Permit Description: **Electrical**
Work Class:
Proposed Use: Commercial
Permit Number: 060419000008883
Status:
Valuation: $0.00
Contractor Company:
Contractor Name: CAROL ELECTRIC COMPANY INC

Date: **10/30/2002**
Permit Type:
Description: **No Plan Check INSTALL DISHWASHER. (EW #818-788-2801).**

Permit Description: **Plumbing**
Work Class:
Proposed Use: 1 or 2 Family Dwelling
Permit Number: 020429100033062
Status:
Valuation: $0.00
Contractor Company:
Contractor Name: ARNDT & TRAINA

ADJOINING PROPERTY FINDINGS

Date: **4/23/2002**
Permit Type:
Description: **Plan Check New 1- 5'x5', 8' high illuminated wall sign.**

Permit Description: **Sign**
Work Class:
Proposed Use: Onsite Signs
Permit Number: 020484000000461
Status:
Valuation: $1,200.00
Contractor Company:
Contractor Name: SIGNS AND SERVICES COMPANY THE

Date: **3/21/2002**
Permit Type:
Description: **Plan Check RETAIL Tl. 4,000 SQ. FT.(interior only) for "The Children's Place".**

Permit Description: **Bldg-Alter/Repair**
Work Class:
Proposed Use: Commercial Retail
Permit Number: 010162000024467
Status:
Valuation: $255,000.00
Contractor Company:
Contractor Name: RIDGE CONSTRUCTION

Date: **3/18/2002**
Permit Type:
Description: **Plan Check New building sign for City National Bank. (2)-20"x20'8-1/2" illum sign;(1) -8"x5'7-1/2"non- illum sign; (1)-8"x4'8-1/2"non- illum sign;(1)-8"x2' non-illum sign;**

Permit Description: **Sign**
Work Class:
Proposed Use: Onsite Signs
Permit Number: 020484000000382
Status:
Valuation: $2,800.00
Contractor Company:
Contractor Name: SIGNS AND SERVICES COMPANY THE

ADJOINING PROPERTY FINDINGS

Date: **2/12/2002**
Permit Type:
Description: **No Plan Check Electrical T/I**

Permit Description: **Electrical**
Work Class:
Proposed Use: Commercial
Permit Number: 020411000003029
Status:
Valuation: $0.00
Contractor Company:
Contractor Name: SASCO ELECTRIC

Date: **1/25/2002**
Permit Type:
Description: **Plan Check Exterior glazing**

Permit Description: **Bldg-Alter/Repair**
Work Class:
Proposed Use: Commercial Office
Permit Number: 010102000100249
Status:
Valuation: $10,000.00
Contractor Company:
Contractor Name: INNER SPACE CONSTRUCTORS A DIVISION OF HUTCHISON CORPORATION

Date: **10/9/2001**
Permit Type:
Description: **Plan Check TENANT IMPROVEMENT - INTERIOR WALL & CEILING.**

Permit Description: **Bldg-Alter/Repair**
Work Class:
Proposed Use: Commercial Office
Permit Number: 010161000017296
Status:
Valuation: $22,000.00
Contractor Company:
Contractor Name: INNER SPACE CONSTRUCTORS A DIVISION OF HUTCHISON CORPORATION

ADJOINING PROPERTY FINDINGS

Date: **10/9/2001**
Permit Type:
Description: **Plan Check NEW MULTITENANT**

Permit Description: **Electrical**
Work Class:
Proposed Use: Commercial
Permit Number: 010412000009965
Status:
Valuation: $0.00
Contractor Company:
Contractor Name: SASCO ELECTRIC

Date: **10/9/2001**
Permit Type:
Description: **No Plan Check TENANT IMPROVEMENT**

Permit Description: **Plumbing**
Work Class:
Proposed Use: Commercial
Permit Number: 010421000015354
Status:
Valuation: $0.00
Contractor Company:
Contractor Name: D/K MECHANICAL CONTRACTORS

Date: **9/13/2001**
Permit Type:
Description: **Plan Check New 29' x 46' bank with a drive thru teller. Shell only - t.i. under 01016-10000-17296**

Permit Description: **Bldg-New**
Work Class:
Proposed Use: Commercial Office
Permit Number: 010102000000249
Status:
Valuation: $56,000.00
Contractor Company:
Contractor Name: INNER SPACE CONSTRUCTORS A DIVISION OF HUTCHISON CORPORATION

ADJOINING PROPERTY FINDINGS

Date:	**9/7/2001**
Permit Type:	
Description:	**Plan Check DEMOLISH BANKING KIOSK/DRIVE THROUGH. 20' X 20' (HANDWRECKING)**
Permit Description:	**Bldg-Demolition**
Work Class:	
Proposed Use:	Commercial Office Misc. Bldg or Structure
Permit Number:	010191000001064
Status:	
Valuation:	$1,200.00
Contractor Company:	
Contractor Name:	INNER SPACE CONSTRUCTORS A DIVISION OF HUTCHISON CORPORATION

12532 VENTURA BLVD

Date:	**9/23/2010**
Permit Type:	
Description:	**Plan Check INSTALL ONE NON-ILLUMINATED CHANNEL LETTERS READING "WILLETT TRAVEL ESTABLISHED 1943" 5' X 19.5'.**
Permit Description:	**Sign**
Work Class:	
Proposed Use:	Onsite Signs
Permit Number:	100482000001898
Status:	
Valuation:	$3,800.00
Contractor Company:	
Contractor Name:	B K SIGNS INC

ADJOINING PROPERTY FINDINGS

Date: **5/17/2005**
Permit Type:
Description: **No Plan Check Reroof with 60 sqrs BUILT UP roofing over new solid sheathing.**

Permit Description: **Bldg-Alter/Repair**
Work Class:
Proposed Use: Commercial Office
Permit Number: 050169000009397
Status:
Valuation: $18,000.00
Contractor Company:
Contractor Name: FERGUSON AND MELVIN CO.

Date: **7/29/1999**
Permit Type:
Description: **Plan Check Revise work desciption: change area of pole sign (6'-7" x 6'-9").**

Permit Description: **Sign**
Work Class:
Proposed Use: Onsite Signs
Permit Number: 980482000101303
Status:
Valuation: $301.00
Contractor Company:
Contractor Name: K-SIGN INC

Date: **12/2/1998**
Permit Type:
Description: **Plan Check New pole sign (5 X 7)**

Permit Description: **Sign**
Work Class:
Proposed Use: Onsite Signs
Permit Number: 980482000001303
Status:
Valuation: $4,720.00
Contractor Company:
Contractor Name: K-SIGN INC

ADJOINING PROPERTY FINDINGS

Date: **10/20/1998**
Permit Type:
Description: **Plan Check PROPOSED ILLUM. WALL SIGN: 7.2 X 18 TO READ "RE/MAX ON THE BOULEVARD" ALLOWABLE SIGNAGE = 2 X TENNANT FRONTAGE.**

Permit Description: **Sign**
Work Class:
Proposed Use: Onsite Signs
Permit Number: 980482000001864
Status:
Valuation: $6,000.00
Contractor Company:
Contractor Name: K-SIGN INC

Date: **9/29/1998**
Permit Type:
Description: **Plan Check Title 24 ONLY in Remax Realtor Office.**

Permit Description: **Electrical**
Work Class:
Proposed Use: Commercial
Permit Number: 980412000021712
Status:
Valuation: $0.00
Contractor Company:
Contractor Name: FOUTS ELECTRIC

Date: **2/10/1997**
Permit Type:
Description: **No Plan Check comply OTC #10796 to correct site condition**

Permit Description: **Grading**
Work Class:
Proposed Use: Commercial Grading/Hillside
Permit Number: 970302000000208
Status:
Valuation: $50.00
Contractor Company:
Contractor Name:

ADJOINING PROPERTY FINDINGS

12548 VENTURA BLVD

Date:	**10/9/2009**
Permit Type:	
Description:	**No Plan Check INSTALL NEW SINK AND ELECTRIC WATER HEATER**
Permit Description:	**Plumbing**
Work Class:	
Proposed Use:	Commercial
Permit Number:	090422000018161
Status:	
Valuation:	$0.00
Contractor Company:	
Contractor Name:	SONG'S PLUMBING

Date:	**10/10/2000**
Permit Type:	
Description:	**No Plan Check INSTALL 7 NEW CIRCUITS, UPGRADE SERVICE AND PANELBOARD**
Permit Description:	**Electrical**
Work Class:	
Proposed Use:	Commercial
Permit Number:	000412000020701
Status:	
Valuation:	$0.00
Contractor Company:	
Contractor Name:	MONTGOMERY ELECTRICAL CONTRACTORS

ADJOINING PROPERTY FINDINGS

12555 VENTURA BLVD

Date:	**1/17/2008**
Permit Type:	
Description:	**No Plan Check REPLACE CEDES EDGE. (510116319).**
Permit Description:	**Elevator**
Work Class:	
Proposed Use:	Commercial
Permit Number:	080469100000055
Status:	
Valuation:	$0.00
Contractor Company:	
Contractor Name:	SCHINDLER ELEVATOR CORPORATION

Date:	**10/8/2002**
Permit Type:	
Description:	**No Plan Check COVER THE (E) ROOF WITH PBC ULTRAGARD, SINGLE PLY ROOF SYSTEM, 29,600 SQ. FT.**
Permit Description:	**Bldg-Alter/Repair**
Work Class:	
Proposed Use:	Commercial Retail
Permit Number:	020161000019970
Status:	
Valuation:	$70,850.00
Contractor Company:	
Contractor Name:	CABRAL ROOFING & WATERPROOFING CORPORATION

ADJOINING PROPERTY FINDINGS

Date: **8/13/1998**
Permit Type:
Description: **No Plan Check SUPPLEMENTAL PERMIT**

Permit Description: **HVAC**
Work Class:
Proposed Use: Commercial
Permit Number: 980442000104802
Status:
Valuation: $0.00
Contractor Company:
Contractor Name: LAMBERT TOM CO INC

Date: **8/12/1998**
Permit Type:
Description: **No Plan Check SPECIAL EQUIPMENT PERMIT - (CONTRACTORS IN PANELS A & H - 1EA.)**

Permit Description: **Electrical**
Work Class:
Proposed Use: Special Equipment
Permit Number: 980411000017285
Status:
Valuation: $0.00
Contractor Company:
Contractor Name: COLONIAL ELECTRIC

Date: **6/9/1998**
Permit Type:
Description: **No Plan Check REDUCTING TO 4 EXISTING SYSTEMS.**

Permit Description: **HVAC**
Work Class:
Proposed Use: Commercial
Permit Number: 980442000004802
Status:
Valuation: $0.00
Contractor Company:
Contractor Name: LAMBERT TOM CO INC

ADJOINING PROPERTY FINDINGS

Date: **6/4/1998**
Permit Type:
Description: **Plan Check NEW STORAGE RACKS AT SECOND FLOOR.**

Permit Description: **Bldg-Alter/Repair**
Work Class:
Proposed Use: Commercial Retail
Permit Number: 980162000006670
Status:
Valuation: $20,000.00
Contractor Company:
Contractor Name: OWNER-BUILDER

Date: **5/26/1998**
Permit Type:
Description: **Plan Check 1. Replace 185 sprinkler heads. 2. Replace existing 5" overhead line with new 6" line. 3. Storage height <12'. 4. No change in occupancy.**

Permit Description: **Fire Sprinkler**
Work Class:
Proposed Use: Commercial
Permit Number: 980432000001227
Status:
Valuation: $0.00
Contractor Company:
Contractor Name: ALNISS MECHANICAL INC

Date: **5/20/1998**
Permit Type:
Description: **Plan Check BED BATH & BEYOND REMODEL**

Permit Description: **Electrical**
Work Class:
Proposed Use: Commercial
Permit Number: 980412000003140
Status:
Valuation: $0.00
Contractor Company:
Contractor Name: COLONIAL ELECTRIC

ADJOINING PROPERTY FINDINGS

Date: **5/14/1998**
Permit Type:
Description: **Plan Check TENANT IMPROVEMENT**

Permit Description: **Bldg-Alter/Repair**
Work Class:
Proposed Use: Commercial Retail
Permit Number: 980162000002900
Status:
Valuation: $750,000.00
Contractor Company:
Contractor Name: VAUGHAN BRENDAN

Date: **5/14/1998**
Permit Type:
Description: **No Plan Check ADD 4 ROOF DRAINS**

Permit Description: **Plumbing**
Work Class:
Proposed Use: Commercial
Permit Number: 980422000006264
Status:
Valuation: $0.00
Contractor Company:
Contractor Name: GLOBAL PLUMBING CO

Date: **5/5/1998**
Permit Type:
Description: **No Plan Check sprinklers**

Permit Description: **Fire Sprinkler**
Work Class:
Proposed Use: Commercial
Permit Number: 970432000102836
Status:
Valuation: $0.00
Contractor Company:
Contractor Name: ALNISS MECHANICAL INC

ADJOINING PROPERTY FINDINGS

Date: **4/24/1998**
Permit Type:
Description: **No Plan Check add 29 data, 25 voice**

Permit Description: **Electrical**
Work Class:
Proposed Use: Commercial
Permit Number: 980412000007439
Status:
Valuation: $0.00
Contractor Company:
Contractor Name: WESTHILLS ELECTRIC

Date: **4/13/1998**
Permit Type:
Description: **Plan Check Revise 97VN 22147 to relocate doors, add 8' high wall at rear, change steel columns, add steel frames and beams, door opening details, modify electrical room, add structural details.**

Permit Description: **Bldg-Alter/Repair**
Work Class:
Proposed Use: Commercial Retail
Permit Number: 970142000101644
Status:
Valuation: $5,000.00
Contractor Company:
Contractor Name: OWNER-BUILDER

Date: **4/13/1998**
Permit Type:
Description: **Plan Check Revise parking layouts for permit #96014-20000-00493 (97VN 13015).**

Permit Description: **Nonbldg-Alter/Repair**
Work Class:
Proposed Use: Commercial
Permit Number: 980262000000072
Status:
Valuation: $301.00
Contractor Company:
Contractor Name: OWNER-BUILDER

ADJOINING PROPERTY FINDINGS

Date:	**4/8/1998**
Permit Type:	
Description:	**Plan Check INSTALL (2) WALL SIGNS 3'6"X49', INTERNALLY ILLUMINATED, INDIVIDUAL LETTERS. SIGNS TO READ: "BED BATH & BEYOND". (ALLOWABLE SIGNAGE BASED ON 2X TENANT FRONTAGE)**
Permit Description:	**Sign**
Work Class:	
Proposed Use:	Onsite Signs
Permit Number:	980482000000690
Status:	
Valuation:	$13,000.00
Contractor Company:	
Contractor Name:	SIGN METHODS

Date:	**3/25/1998**
Permit Type:	
Description:	**No Plan Check INSTALLATION OF LOW VOLTAGE OF BURGLAR ALARM & TELEPHONE WIRING.**
Permit Description:	**Electrical**
Work Class:	
Proposed Use:	Commercial
Permit Number:	980412000005352
Status:	
Valuation:	$0.00
Contractor Company:	
Contractor Name:	HAWK SECURITY SYSTEMS

ADJOINING PROPERTY FINDINGS

Date: **3/25/1998**
Permit Type:
Description: **Plan Check INSTALL NEW ELEVATOR-HYDRO ELECT. OK TO ISSUE PERMIT AS PER ANDY OF CITY PLANNING DEPART.**

Permit Description: **Elevator**
Work Class:
Proposed Use: Commercial
Permit Number: 980461000000065
Status:
Valuation: $0.00
Contractor Company:
Contractor Name: SCHINDLER ELEVATOR CORPORATION

Date: **3/12/1998**
Permit Type:
Description: **Plan Check TI - BED, BATH & BEYOND. 1ST FLOOR, MEZZANINE & OFFICE AREA. P/C C-7739-VN. PER LESLIE CLEARED BY CITY PLANNING**

Permit Description: **HVAC**
Work Class:
Proposed Use: Commercial
Permit Number: 970442000005448
Status:
Valuation: $0.00
Contractor Company:
Contractor Name: 1ST TEAM AIR CONDITIONING

Date: **12/31/1997**
Permit Type:
Description: **Plan Check sprinklers**

Permit Description: **Fire Sprinkler**
Work Class:
Proposed Use: Commercial
Permit Number: 970432000002836
Status:
Valuation: $0.00
Contractor Company:
Contractor Name: ALNISS MECHANICAL INC

ADJOINING PROPERTY FINDINGS

Date: **11/19/1997**
Permit Type:
Description: **No Plan Check EXISTING STRUCTURE sewer engineering number 113918-61**

Permit Description: **Plumbing**
Work Class:
Proposed Use: Commercial
Permit Number: 970422000107972
Status:
Valuation: $0.00
Contractor Company:
Contractor Name: SIMAC CONSTRUCTION INCORPORATED

Date: **11/5/1997**
Permit Type:
Description: **Plan Check EXISTING STRUCTURE**

Permit Description: **Plumbing**
Work Class:
Proposed Use: Commercial
Permit Number: 970422000007972
Status:
Valuation: $0.00
Contractor Company:
Contractor Name: SIMAC CONSTRUCTION INCORPORATED

Date: **10/29/1997**
Permit Type:
Description: **Plan Check BED, BATH & BEYOND**

Permit Description: **Electrical**
Work Class:
Proposed Use: Commercial
Permit Number: 970412000005464
Status:
Valuation: $0.00
Contractor Company:
Contractor Name: PRECISION ELECTRIC COMPANY

ADJOINING PROPERTY FINDINGS

Date: **10/17/1997**
Permit Type:
Description: **No Plan Check SUPPLEMENTAL TO PERMT 97041 20000 17056**

Permit Description: **Electrical**
Work Class:
Proposed Use: Commercial
Permit Number: 970412000017136
Status:
Valuation: $0.00
Contractor Company:
Contractor Name: NATIONAL CONSTRUCTION RENTALS

Date: **10/16/1997**
Permit Type:
Description: **No Plan Check CTS**

Permit Description: **Electrical**
Work Class:
Proposed Use: Commercial
Permit Number: 970412000017056
Status:
Valuation: $0.00
Contractor Company:
Contractor Name: NATIONAL CONSTRUCTION RENTALS

Date: **8/15/1997**
Permit Type:
Description: **No Plan Check Special equipment inspection on relay panels**

Permit Description: **Electrical**
Work Class:
Proposed Use: Special Equipment
Permit Number: 970412000012653
Status:
Valuation: $0.00
Contractor Company:
Contractor Name: ALLSPARK

ADJOINING PROPERTY FINDINGS

Date:	**8/14/1997**
Permit Type:	
Description:	**No Plan Check**
Permit Description:	**HVAC**
Work Class:	
Proposed Use:	Commercial
Permit Number:	970442000005239
Status:	
Valuation:	$0.00
Contractor Company:	
Contractor Name:	OWNER-BUILDER

Date:	**8/7/1997**
Permit Type:	
Description:	**Plan Check Revise 97VN 13015 to change building type to Type V-N, sprinklered thru-out. Covenant and agreement recorded for an oversized building with min. 50' open yard all around.**
Permit Description:	**Bldg-New**
Work Class:	
Proposed Use:	Commercial Retail
Permit Number:	960142000100493
Status:	
Valuation:	$0.00
Contractor Company:	
Contractor Name:	

ADJOINING PROPERTY FINDINGS

Date:	**8/5/1997**
Permit Type:	
Description:	**Plan Check EXTEND FIRST FLOOR RETAIL SPACE. ADD SECOND FLOOR STORAGE AND OFFICE.**
Permit Description:	**Bldg-Addition**
Work Class:	
Proposed Use:	Commercial Retail
Permit Number:	970142000001644
Status:	
Valuation:	$825,000.00
Contractor Company:	
Contractor Name:	OWNER-BUILDER

Date:	**7/21/1997**
Permit Type:	
Description:	**No Plan Check SUPPLEMENTAL TO PERMIT 97044 20000 00194**
Permit Description:	**HVAC**
Work Class:	
Proposed Use:	Commercial
Permit Number:	970442000004573
Status:	
Valuation:	$0.00
Contractor Company:	
Contractor Name:	AIRSMITHS

Date:	**7/1/1997**
Permit Type:	
Description:	**Plan Check HVAC**
Permit Description:	**HVAC**
Work Class:	
Proposed Use:	Commercial
Permit Number:	970442000000194
Status:	
Valuation:	$0.00
Contractor Company:	
Contractor Name:	AIRSMITHS

ADJOINING PROPERTY FINDINGS

Date: **6/26/1997**
Permit Type:
Description: **Plan Check INSTALL (2) 800A SERVICES, 2 PANELS, 6KVA TRANSF, SITE LTG**

Permit Description: **Electrical**
Work Class:
Proposed Use: Commercial
Permit Number: 970412000005465
Status:
Valuation: $0.00
Contractor Company:
Contractor Name: ALLSPARK

Date: **6/25/1997**
Permit Type:
Description: **Plan Check TENANT IMPROVEMENT**

Permit Description: **Electrical**
Work Class:
Proposed Use: Commercial
Permit Number: 970412000000482
Status:
Valuation: $0.00
Contractor Company:
Contractor Name: ALLSPARK

Date: **6/16/1997**
Permit Type:
Description: **No Plan Check conduit onlyyyyyyyyyyyyyy**

Permit Description: **Electrical**
Work Class:
Proposed Use: Commercial
Permit Number: 970412000008765
Status:
Valuation: $0.00
Contractor Company:
Contractor Name: ALLSPARK

ADJOINING PROPERTY FINDINGS

Date: **6/9/1997**
Permit Type:
Description: **Plan Check Install area drains and sump pump for rain leakage.**

Permit Description: **Plumbing**
Work Class:
Proposed Use: Commercial
Permit Number: 970422000004669
Status:
Valuation: $0.00
Contractor Company:
Contractor Name: ANNINO ALFREDO CONSTRUCTION INC

Date: **5/27/1997**
Permit Type:
Description: **No Plan Check upgrade**

Permit Description: **Plumbing**
Work Class:
Proposed Use: Commercial
Permit Number: 970422000004199
Status:
Valuation: $0.00
Contractor Company:
Contractor Name: STARKEY JOSEPH PLUMBING

Date: **4/29/1997**
Permit Type:
Description: **Plan Check Site grading and removal and recompaction 3', 95% compaction required per soils report. Slot cuts to be 8 feet wide max and 3 feet high max 4050 cy of removal and recompaction / 1903 cy fill and 1064 cy cut.**

Permit Description: **Grading**
Work Class:
Proposed Use: Commercial Grading Non-Hill
Permit Number: 970301000000156
Status:
Valuation: $5,953.00
Contractor Company:
Contractor Name:

ADJOINING PROPERTY FINDINGS

Date: **1/17/1997**
Permit Type:
Description: **Plan Check NEW RETAIL STORE. RESTRIPE PARKING. PC#S4756**

Permit Description: **Bldg-New**
Work Class:
Proposed Use: Commercial Retail
Permit Number: 960142000000493
Status:
Valuation: $490,000.00
Contractor Company:
Contractor Name:

12557 VENTURA BLVD

Date: **7/28/1997**
Permit Type:
Description: **Plan Check PROPOSED RELOCATION OF EXISTING POLE SIGN (81VN25726). NO PHYSICAL ALTERATIONS NOR SIZES PER DEPT LETTER DATED 7/22/97. SEE ATTACHMENT. FOOTING DETAIL SHALL BE PER ENGR.**

Permit Description: **Sign**
Work Class:
Proposed Use: Onsite Signs Signs
Permit Number: 970482000001053
Status:
Valuation: $500.00
Contractor Company:
Contractor Name: K-SIGN INC

ADJOINING PROPERTY FINDINGS

VENTURA BLVD BLDG B

12565 VENTURA BLVD BLDG B

Date:	**8/19/1997**
Permit Type:	
Description:	**Plan Check plan checked&permitted t i work for bldg B AARON BROTHERS**
Permit Description:	**Fire Sprinkler**
Work Class:	
Proposed Use:	Commercial
Permit Number:	970431000002086
Status:	
Valuation:	$0.00
Contractor Company:	
Contractor Name:	ALPINE WEST

Date:	**7/3/1997**
Permit Type:	
Description:	**Plan Check PROPOSED 2 - CHANNEL LETTER WALL SIGNS. OVER 2000' FROM FWY.**
Permit Description:	**Sign**
Work Class:	
Proposed Use:	Onsite Retail Retail
Permit Number:	970482000000904
Status:	
Valuation:	$11,000.00
Contractor Company:	
Contractor Name:	SIGN METHODS

ADJOINING PROPERTY FINDINGS

Date: **6/16/1997**
Permit Type:
Description: **Plan Check NEW FIRE SPRINKLERS. PLAN CHECK #C1301 LA AARON BROS**

Permit Description: **Fire Sprinkler**
Work Class:
Proposed Use: Commercial
Permit Number: 970431000001422
Status:
Valuation: $0.00
Contractor Company:
Contractor Name: MERCURY FIRE SPRINKLERS

Date: **6/10/1997**
Permit Type:
Description: **No Plan Check ENGINEERING NUMBER 113918-61**

Permit Description: **Plumbing**
Work Class:
Proposed Use: Commercial
Permit Number: 970422000104198
Status:
Valuation: $0.00
Contractor Company:
Contractor Name: STARKEY JOSEPH PLUMBING

Date: **5/27/1997**
Permit Type:
Description: **No Plan Check new installations, Sewer Eng. #**

Permit Description: **Plumbing**
Work Class:
Proposed Use: Commercial
Permit Number: 970422000004198
Status:
Valuation: $0.00
Contractor Company:
Contractor Name: STARKEY JOSEPH PLUMBING

ADJOINING PROPERTY FINDINGS

Date:	**4/2/1997**
Permit Type:	
Description:	**Plan Check Add Electrical Equipment rm., 3'x10'-8" & revise bldg . foundation on 97VN13015 from caissons & grade beams to conventional footings on compacted fill. Also correct project engineer on 97VN13015 to Friedman Architect lic # C16793 rather than Civil Engineer, Wm. B. Jonas, lic. # C16793.**
Permit Description:	**Bldg-Alter/Repair**
Work Class:	
Proposed Use:	Commercial Retail
Permit Number:	970162000007152
Status:	
Valuation:	$5,000.00
Contractor Company:	
Contractor Name:	

VENTURA BLVD STE 1791

12507 VENTURA BLVD STE 1791

Date:	**11/13/2014**
Permit Type:	
Description:	**Plan Check Install 28.25" x 306" LED channel lette wall sign for KRISER'S NATURAL PET**
Permit Description:	**Sign**
Work Class:	
Proposed Use:	Onsite Signs
Permit Number:	140482000002979
Status:	
Valuation:	$3,500.00
Contractor Company:	
Contractor Name:	ARTISTIC SIGN GROUP INC

ADJOINING PROPERTY FINDINGS

Date: **3/11/2010**
Permit Type:
Description: **No Plan Check Install EQ Valve**

Permit Description: **Plumbing**
Work Class:
Proposed Use: Commercial
Permit Number: 100429000004036
Status:
Valuation: $0.00
Contractor Company:
Contractor Name: A J PLUMBING INC

Date: **3/10/2010**
Permit Type:
Description: **Plan Check NEW ILLUMINATED CHANNEL LETTER WALL SIGN WITH LOGO(30" X 222") ON ledgeSee comments).(to replace existing).**

Permit Description: **Sign**
Work Class:
Proposed Use: Onsite Signs
Permit Number: 100482000000506
Status:
Valuation: $2,200.00
Contractor Company:
Contractor Name: ELRO MANUFACTURING COMPANY

Date: **3/2/2010**
Permit Type:
Description: **No Plan Check LOWER (1) SPRINKLER & RAISE UP (6) SPRINKLERS.**

Permit Description: **Fire Sprinkler**
Work Class:
Proposed Use: Commercial
Permit Number: 100431000000458
Status:
Valuation: $0.00
Contractor Company:
Contractor Name: AAA FIRE PROTECTION CO

ADJOINING PROPERTY FINDINGS

Date:	**2/25/2010**
Permit Type:	
Description:	**Plan Check SUPPLEMENTAL PERMIT TO ADD 14' X 25' IRREG-SHAPED PET GROOMING ROOM IN (E) PET SUPPLIES STORE.**
Permit Description:	**Bldg-Alter/Repair**
Work Class:	
Proposed Use:	Commercial Retail
Permit Number:	100161000101745
Status:	
Valuation:	$501.00
Contractor Company:	
Contractor Name:	LEE CAPITAL BUILDERS INC

Date:	**2/23/2010**
Permit Type:	
Description:	**No Plan Check SUPPLEMENTAL PERMIT TO ADD LOW VOLTAGE WIRING INCLUDING DATA PHONE SURVEILLANCE AND AUDIO.**
Permit Description:	**Electrical**
Work Class:	
Proposed Use:	Commercial
Permit Number:	100413000101322
Status:	
Valuation:	$0.00
Contractor Company:	
Contractor Name:	LEE CAPITAL BUILDERS INC

Date:	**2/22/2010**
Permit Type:	
Description:	**No Plan Check floor drain and primer**
Permit Description:	**Plumbing**
Work Class:	
Proposed Use:	Commercial
Permit Number:	100429000002902
Status:	
Valuation:	$0.00
Contractor Company:	
Contractor Name:	A J PLUMBING INC

ADJOINING PROPERTY FINDINGS

Date: **2/18/2010**
Permit Type:
Description: **No Plan Check Installation of sub-meter for pet store.**

Permit Description: **Plumbing**
Work Class:
Proposed Use: Commercial
Permit Number: 100423000102582
Status:
Valuation: $0.00
Contractor Company:
Contractor Name: LEE CAPITAL BUILDERS INC

Date: **2/17/2010**
Permit Type:
Description: **Plan Check T.I in pet store. This plan check is only title 24 energy only.**

Permit Description: **Electrical**
Work Class:
Proposed Use: Commercial
Permit Number: 100412000001322
Status:
Valuation: $0.00
Contractor Company:
Contractor Name: LEE CAPITAL BUILDERS INC

Date: **2/17/2010**
Permit Type:
Description: **No Plan Check INSTALL NEW FIXTURES, WATER HEATER AND GAS OUTLET.**

Permit Description: **Plumbing**
Work Class:
Proposed Use: Commercial
Permit Number: 100422000002582
Status:
Valuation: $0.00
Contractor Company:
Contractor Name: LEE CAPITAL BUILDERS INC

ADJOINING PROPERTY FINDINGS

Date:	**2/12/2010**
Permit Type:	
Description:	**Plan Check TENANT IMPROVEMENT , RETAIL - PET FOODS, IMPROVEMENT OF 3,100 SQ.FT. OF AN EXISTING 1-STORY TYPE V-1 HR. BUILDING, TYPE V-1 HOUR CONSTRUCTION**
Permit Description:	**Bldg-Alter/Repair**
Work Class:	
Proposed Use:	Commercial Retail
Permit Number:	100161000001745
Status:	
Valuation:	$150,000.00
Contractor Company:	
Contractor Name:	LEE CAPITAL BUILDERS INC

Date:	**4/20/2005**
Permit Type:	
Description:	**Plan Check INSTALL (SIGN A) SET OF ILLUMINATED 2'6" X 14'7" CHANNEL LETTERS, (SIGN B) SET OF NON-ILLUMINATED 8" X 6' INDIVIDUAL LETTERS.**
Permit Description:	**Sign**
Work Class:	
Proposed Use:	Onsite Signs
Permit Number:	050482000000253
Status:	
Valuation:	$4,000.00
Contractor Company:	
Contractor Name:	ELRO MANUFACTURING

ADJOINING PROPERTY FINDINGS

Date: **2/8/2005**
Permit Type:
Description: **No Plan Check ALARM SYSTEM.**

Permit Description: **Electrical**
Work Class:
Proposed Use: Commercial
Permit Number: 050411000002790
Status:
Valuation: $0.00
Contractor Company:
Contractor Name: HONEYWELL INTERNATIONAL

Date: **2/8/2005**
Permit Type:
Description: **No Plan Check SUPPLEMENTAL PERMIT - INSTALL 1 ENVIRONMENTAL VENT FAN, 3 INLET/OUTLETS, AND 1 ADD/ALTER/REPAIR**

Permit Description: **HVAC**
Work Class:
Proposed Use: Commercial
Permit Number: 050441000100102
Status:
Valuation: $0.00
Contractor Company:
Contractor Name: TIMBERWOLFF CONSTRUCTION

Date: **2/7/2005**
Permit Type:
Description: **No Plan Check CEIS CASE NO. 132302. INSTALL LOW VOLTAGE CABLINE FOR PHONES.**

Permit Description: **Electrical**
Work Class:
Proposed Use: Commercial
Permit Number: 050412000002707
Status:
Valuation: $0.00
Contractor Company:
Contractor Name: DATA TELECOMMUNICATIONS SPECIALIST CORPORATION

ADJOINING PROPERTY FINDINGS

Date:	**2/3/2005**
Permit Type:	
Description:	**Plan Check INCLUDE 5 STEEL FRAMES ALONG STOREFRONT AND BCK TO SUPPORT STEEL GRILL GATES**
Permit Description:	**Bldg-Alter/Repair**
Work Class:	
Proposed Use:	Commercial Retail
Permit Number:	040161000120693
Status:	
Valuation:	$301.00
Contractor Company:	
Contractor Name:	TIMBERWOLFF CONSTRUCTION

Date:	**1/19/2005**
Permit Type:	
Description:	**No Plan Check SUPPLEMENTAL PERMIT FOR BACKFLOW DEVICE AND THERMAL EXPANSION TANK.**
Permit Description:	**Plumbing**
Work Class:	
Proposed Use:	Commercial
Permit Number:	050422000100931
Status:	
Valuation:	$0.00
Contractor Company:	
Contractor Name:	TIMBERWOLFF CONSTRUCTION

ADJOINING PROPERTY FINDINGS

Date:	**1/13/2005**
Permit Type:	
Description:	**No Plan Check TENANT IMPROVEMENT - INSTALL 1 LAUNDRY SINK, 1 EYE WASH SINK, AND 1 WATER HEATER**
Permit Description:	**Plumbing**
Work Class:	
Proposed Use:	Commercial
Permit Number:	050422000000931
Status:	
Valuation:	$0.00
Contractor Company:	
Contractor Name:	TIMBERWOLFF CONSTRUCTION

Date:	**1/11/2005**
Permit Type:	
Description:	**Plan Check TI ADD 10 AND RELOCATE 1 FIRE SPRINKLER HEADS, RITZ CAMERA...**
Permit Description:	**Fire Sprinkler**
Work Class:	
Proposed Use:	Commercial
Permit Number:	050431000000109
Status:	
Valuation:	$0.00
Contractor Company:	
Contractor Name:	SIMPLEX GRINNELL L P

ADJOINING PROPERTY FINDINGS

Date:	**1/5/2005**
Permit Type:	
Description:	**Plan Check T.I. : INTERIOR WORK ONLY : INTERIOR DRYWALL, NONBEARING PARTITION WALL, CEILING, NEW SECURITY GRILLE, FIXTURE AND INTERIOR COSMETIC WORK.**
Permit Description:	**Bldg-Alter/Repair**
Work Class:	
Proposed Use:	Commercial Retail
Permit Number:	040161000020693
Status:	
Valuation:	$38,000.00
Contractor Company:	
Contractor Name:	TIMBERWOLFF CONSTRUCTION

Date:	**1/5/2005**
Permit Type:	
Description:	**Plan Check T.I. : INTERIOR WORK ONLY : INTERIOR DRYWALL, NONBEARING PARTITION WALL, CEILING, FIXTURE AND INTERIOR COSMETIC WORK. PLAN CHK IS FOR TITLE 24 AND 1 EA EMERGENCY CKT**
Permit Description:	**Electrical**
Work Class:	
Proposed Use:	Commercial
Permit Number:	040411000026169
Status:	
Valuation:	$0.00
Contractor Company:	
Contractor Name:	TIMBERWOLFF CONSTRUCTION

ADJOINING PROPERTY FINDINGS

Date: **1/5/2005**
Permit Type:
Description: **No Plan Check RELOCATE & ADDING AIR REGISTERS. (STE. 1791).**

Permit Description: **HVAC**
Work Class:
Proposed Use: Commercial
Permit Number: 050441000000102
Status:
Valuation: $0.00
Contractor Company:
Contractor Name: TIMBERWOLFF CONSTRUCTION

Date: **10/2/2002**
Permit Type:
Description: **No Plan Check SUPPLEMENTAL PERMIT FOR A/C SHUT-DOWN TEST**

Permit Description: **HVAC**
Work Class:
Proposed Use: Commercial
Permit Number: 020442000107748
Status:
Valuation: $0.00
Contractor Company:
Contractor Name: DSG MECHANICAL CORPORATION

Date: **8/26/2002**
Permit Type:
Description: **Plan Check 1-45.5SF illuminated wall sign; 1- 9.8 SF non illuminated wall sign.**

Permit Description: **Sign**
Work Class:
Proposed Use: Onsite Signs
Permit Number: 020484000001185
Status:
Valuation: $3,600.00
Contractor Company:
Contractor Name: SIGNS AND SERVICES COMPANY THE

ADJOINING PROPERTY FINDINGS

Date:	**8/21/2002**
Permit Type:	
Description:	**Plan Check T. I.: INSTALL NEW RACKS IN STOCK ROOM.**
Permit Description:	**Bldg-Alter/Repair**
Work Class:	
Proposed Use:	Commercial Retail
Permit Number:	020162000001029
Status:	
Valuation:	$10,500.00
Contractor Company:	
Contractor Name:	SIERRA CONTRACTING

Date:	**8/20/2002**
Permit Type:	
Description:	**Plan Check IMAGINARIUM COMPLETE PLAN CHECK FOR 1ST TIME TENANT. ENERGY PLAN CHECK # 01041-20000-25446.**
Permit Description:	**Electrical**
Work Class:	
Proposed Use:	Commercial
Permit Number:	020412000016805
Status:	
Valuation:	$0.00
Contractor Company:	
Contractor Name:	MORAN ELECTRIC SERVICE

Date:	**8/8/2002**
Permit Type:	
Description:	**No Plan Check INSTALL NEW DUCTWORK AND AIR DISTRIBUTION, 4 DUCT-TYPE SMOKE DETECTORS PLUS TEST, AND 200 ' DUCT RUN**
Permit Description:	**HVAC**
Work Class:	
Proposed Use:	Commercial
Permit Number:	020442000007748
Status:	
Valuation:	$0.00
Contractor Company:	
Contractor Name:	DSG MECHANICAL CORPORATION

ADJOINING PROPERTY FINDINGS

Date:	**8/1/2002**
Permit Type:	
Description:	**Plan Check ELECT PLAN CHECK FOR COMP WITH EGRESS EM LTG AND T-24 REG'S. EM EGRESS LTG SHALL PROVIDE MIN 1 FTCANDLE AT FLOOR LEVEL AND IS SUBJECT TO FIELD INSP. COMPLETE PLAN CHECK REQUIRED, THIS PERMIT IS FOR LIGHT, SWITCHES AND OUTLETS ONLY. NO POWER.**
Permit Description:	**Electrical**
Work Class:	
Proposed Use:	Commercial
Permit Number:	010412000025446
Status:	
Valuation:	$0.00
Contractor Company:	
Contractor Name:	MORAN ELECTRIC SERVICE

Date:	**8/1/2002**
Permit Type:	
Description:	**Plan Check add and relocate fire sprinklers, do to new ceiling and walls**
Permit Description:	**Fire Sprinkler**
Work Class:	
Proposed Use:	Commercial
Permit Number:	020431000001884
Status:	
Valuation:	$0.00
Contractor Company:	
Contractor Name:	C J SUPPRESSION

ADJOINING PROPERTY FINDINGS

Date:	**7/17/2002**
Permit Type:	
Description:	**Plan Check T.I.(INTERIOR ONLY) FOR PROPOSED RETAIL.3,100 SQ. FT.**
Permit Description:	**Bldg-Alter/Repair**
Work Class:	
Proposed Use:	Commercial Retail
Permit Number:	010162000023089
Status:	
Valuation:	$93,000.00
Contractor Company:	
Contractor Name:	SIERRA CONTRACTING

VENTURA CT

12409 VENTURA CT

Date:	**3/15/2002**
Permit Type:	
Description:	**No Plan Check T/O (E) ROOF. RE-ROOF WITH BUILT-UP (HOT MOP) ROOFING SYSTEM, CLASS "A" MATERIAL, APROX. 23SQS.**
Permit Description:	**Bldg-Alter/Repair**
Work Class:	
Proposed Use:	Commercial Office
Permit Number:	020162000004898
Status:	
Valuation:	$5,100.00
Contractor Company:	
Contractor Name:	MASTERMAN ROOFING

ADJOINING PROPERTY FINDINGS

12413 VENTURA CT

Date:	**1/30/2002**
Permit Type:	
Description:	**No Plan Check SUPPLEMENTAL PERMIT FOR ONE EARTHQUAKE SHUT-OFF VALVE.**
Permit Description:	**Plumbing**
Work Class:	
Proposed Use:	Commercial
Permit Number:	010422000119463
Status:	
Valuation:	$0.00
Contractor Company:	
Contractor Name:	ALTMANN CONSTRUCTION

Date:	**1/7/2002**
Permit Type:	
Description:	**No Plan Check INSTALL 5 LIGHTS, 2 SWITCHES, 2 RECEPTACLES FROM EXISTING CIRCUITS**
Permit Description:	**Electrical**
Work Class:	
Proposed Use:	Commercial
Permit Number:	020412000000373
Status:	
Valuation:	$0.00
Contractor Company:	
Contractor Name:	ALTMANN CONSTRUCTION

ADJOINING PROPERTY FINDINGS

Date: **12/18/2001**
Permit Type:
Description: **No Plan Check supplemental permit for change of contractor.**

Permit Description: **Bldg-Alter/Repair**
Work Class:
Proposed Use: Commercial Office
Permit Number: 010142000106264
Status:
Valuation: $0.00
Contractor Company:
Contractor Name: ALTMANN CONSTRUCTION

Date: **12/18/2001**
Permit Type:
Description: **No Plan Check RELOCATE SINK & TOILET AND C/O WATER HEATER.**

Permit Description: **Plumbing**
Work Class:
Proposed Use: Commercial
Permit Number: 010422000019463
Status:
Valuation: $0.00
Contractor Company:
Contractor Name: ALTMANN CONSTRUCTION

Date: **11/9/2001**
Permit Type:
Description: **Plan Check ENLARGE ONE OFFICE ROOM & REMODEL FACADE BY ADDING MANSARD ROOF PER PLANS.**

Permit Description: **Bldg-Addition**
Work Class:
Proposed Use: Commercial Office
Permit Number: 010142000006264
Status:
Valuation: $10,000.00
Contractor Company:
Contractor Name: OWNER-BUILDER

ADJOINING PROPERTY FINDINGS

12417 VENTURA CT

Date:	**2/7/2006**
Permit Type:	
Description:	**No Plan Check T/O (E) ROOF AND INSTALL 16 SQS. OF CLASS "A" FIBERGLASS SHINGLES OVER (E) SHEATHING. VALUATION TO BE VERIFIED BY THE FIELD INSPECTOR.**
Permit Description:	**Bldg-Alter/Repair**
Work Class:	
Proposed Use:	Commercial Theater
Permit Number:	060162000002358
Status:	
Valuation:	$3,700.00
Contractor Company:	
Contractor Name:	R C BUSH

12429 VENTURA CT

Date:	**11/12/2002**
Permit Type:	
Description:	**No Plan Check INSTALL EQ GAS SHUT OFF VALVE.**
Permit Description:	**Plumbing**
Work Class:	
Proposed Use:	Commercial
Permit Number:	020422000035077
Status:	
Valuation:	$0.00
Contractor Company:	
Contractor Name:	HALE TIM O PLUMBING CONTRACTOR

ADJOINING PROPERTY FINDINGS

VENTURA CT STE C

12403 VENTURA CT STE C

Date:	**7/10/1997**
Permit Type:	
Description:	**Plan Check TENANT IMPROVEMENT - CONSTRUCT NEW PARTITIONS IN EXISTING OFFICE**
Permit Description:	**Bldg-Alter/Repair**
Work Class:	
Proposed Use:	Commercial Office
Permit Number:	970162000015429
Status:	
Valuation:	$750.00
Contractor Company:	
Contractor Name:	OWNER-BUILDER

WHITSETT AVE

4041 WHITSETT AVE

Date:	**2/2/2017**
Permit Type:	
Description:	**Plan Check**
Permit Description:	**Electrical**
Work Class:	
Proposed Use:	Commercial
Permit Number:	170411000003431
Status:	
Valuation:	$0.00
Contractor Company:	
Contractor Name:	ON TARGET ELECTRIC INC

ADJOINING PROPERTY FINDINGS

Date: **12/8/2011**
Permit Type:
Description: **No Plan Check INSTALL (2) NEW DEDICATED OUTLETS.**

Permit Description: **Electrical**
Work Class:
Proposed Use: Commercial
Permit Number: 110419000026184
Status:
Valuation: $0.00
Contractor Company:
Contractor Name: GRAPHIC ELECTRIC INC

Date: **6/23/2008**
Permit Type:
Description: **No Plan Check SUPPLEMENTAL PERMIT FOR WITNESS TEST.**

Permit Description: **HVAC**
Work Class:
Proposed Use: Commercial
Permit Number: 050441000103272
Status:
Valuation: $0.00
Contractor Company:
Contractor Name: COMMERCE AIR CONDITIONING COMPANY

Date: **5/30/2008**
Permit Type:
Description: **Plan Check Fire Alarm central station nonitoring system.**

Permit Description: **Electrical**
Work Class:
Proposed Use: Public Safety Only
Permit Number: 080411000012136
Status:
Valuation: $0.00
Contractor Company:
Contractor Name: EXCEL SYSTEMS & SOLUTIONS

ADJOINING PROPERTY FINDINGS

Date:	**3/17/2008**
Permit Type:	
Description:	**Plan Check (2) Plymovent diesel garage exhaust system for LAFD Station No. 78. RR# 8450. System attaches directly to tailpipe of fire apparatus.**
Permit Description:	**HVAC**
Work Class:	
Proposed Use:	Commercial
Permit Number:	080441000002829
Status:	
Valuation:	$0.00
Contractor Company:	
Contractor Name:	AIR CLEANING SYSTEMS INC

Date:	**11/20/2007**
Permit Type:	
Description:	**No Plan Check Supplemental permit to collect fees for (2) Additional Inspection(s) per inspector dated ( ). This permit does not authorize any additional work or extend the expiration date of the original permit.**
Permit Description:	**Fire Sprinkler**
Work Class:	
Proposed Use:	Commercial
Permit Number:	070431000201202
Status:	
Valuation:	$0.00
Contractor Company:	
Contractor Name:	R & F FIRE PROTECTION & PLUMBING

ADJOINING PROPERTY FINDINGS

Date:	**9/20/2007**
Permit Type:	
Description:	**Plan Check INSTALL 1-FLAG POLE, @ 40' HIGH INCLUDING REQ'D FOUNDATIONS, AT WHITSETT AVE. SIDE OF THE PROPERTY, 76' AWAY FROM SOUTH OF PROPERTY LINE & 10.0' EAST SIDE, APPROVED BY PLANNING.**
Permit Description:	**Nonbldg-New**
Work Class:	
Proposed Use:	Commercial Misc. Bldg or Structure
Permit Number:	070202000002286
Status:	
Valuation:	$10,000.00
Contractor Company:	
Contractor Name:	SINANIAN DEVELOPMENT INC

Date:	**7/5/2007**
Permit Type:	
Description:	**Plan Check 6' high x 74' long fence wall for new trash enclosure.**
Permit Description:	**Nonbldg-New**
Work Class:	
Proposed Use:	Commercial Misc. Bldg or Structure
Permit Number:	070201000002627
Status:	
Valuation:	$10,000.00
Contractor Company:	
Contractor Name:	SINANIAN DEVELOPMENT INC

ADJOINING PROPERTY FINDINGS

Date:	**7/3/2007**
Permit Type:	
Description:	**Plan Check fire sprinklers for fire station . UNDER GROUND BY OTHERS. 6" FIRE SERVICE WITH 6" BACK FLOW DEVICE. APC**
Permit Description:	**Fire Sprinkler**
Work Class:	
Proposed Use:	Commercial
Permit Number:	070431000001202
Status:	
Valuation:	$0.00
Contractor Company:	
Contractor Name:	R & F FIRE PROTECTION & PLUMBING

Date:	**4/18/2007**
Permit Type:	
Description:	**Plan Check PLAN CHECK AND PERMIT FOR FIRE UNDERGROUND 6 INCH DETECTOR CHECK AND 6 INCH REDUCE PRESSURE BACKFLOW PREVENTOR**
Permit Description:	**Fire Sprinkler**
Work Class:	
Proposed Use:	Commercial
Permit Number:	070431000001203
Status:	
Valuation:	$0.00
Contractor Company:	
Contractor Name:	MUNSON PLUMBING INC

Date:	**3/27/2007**
Permit Type:	
Description:	**Plan Check INSTALL NEW HVAC SYSTEM FOR FIRE STATION # 78.**
Permit Description:	**HVAC**
Work Class:	
Proposed Use:	Commercial
Permit Number:	050441000003272
Status:	
Valuation:	$0.00
Contractor Company:	
Contractor Name:	COMMERCE AIR CONDITIONING COMPANY

ADJOINING PROPERTY FINDINGS

Date:	**3/9/2007**
Permit Type:	
Description:	**Plan Check Hose tower per Std. plan # 44 located on the westerly portion of the lot adjacent to the trash enclosure.**
Permit Description:	**Nonbldg-New**
Work Class:	
Proposed Use:	Commercial Misc. Bldg or Structure
Permit Number:	050201000003046
Status:	
Valuation:	$3,000.00
Contractor Company:	
Contractor Name:	OWNER-BUILDER

Date:	**12/27/2006**
Permit Type:	
Description:	**Plan Check INSTALL NEW PLUMBING SYSTEM FOR FIRE STATION # 78. 200/126 PSI @ 619 FT; A=3.8 PSI/100FT...**
Permit Description:	**Plumbing**
Work Class:	
Proposed Use:	Commercial
Permit Number:	050421000008510
Status:	
Valuation:	$0.00
Contractor Company:	
Contractor Name:	MUNSON PLUMBING INC

ADJOINING PROPERTY FINDINGS

Date:	**11/29/2006**
Permit Type:	
Description:	**Plan Check New Fire Station No. 78(two story, steel framed, Type V-NR, sprinklered)**
Permit Description:	**Electrical**
Work Class:	
Proposed Use:	Commercial
Permit Number:	050411000007810
Status:	
Valuation:	$0.00
Contractor Company:	
Contractor Name:	GILMARTIN ELECTRICAL CONTRACTING

Date:	**10/17/2006**
Permit Type:	
Description:	**No Plan Check Supplemental permit to collect fees for permit number 06041-20000-19975. Additional Inspection per Inspection Correction Notice #U82131, dated 10-12-06. This permit does not authorize any additional work or extend the expiration date of the original permit.**
Permit Description:	**Electrical**
Work Class:	
Proposed Use:	Commercial
Permit Number:	060412000219975
Status:	
Valuation:	$0.00
Contractor Company:	
Contractor Name:	POWER PLUS TEMPORARY UTILITY SERVICES

ADJOINING PROPERTY FINDINGS

Date:	**10/12/2006**
Permit Type:	
Description:	**Plan Check PROPOSED APPROVAL FOR PRECAST PILES THAT WERE SHOWN AS A DEFERRED APPROVAL ON THE ORIGINAL APPROVED PLAN.**
Permit Description:	**Bldg-Alter/Repair**
Work Class:	
Proposed Use:	Commercial Public Administration
Permit Number:	050101000101485
Status:	
Valuation:	$301.00
Contractor Company:	
Contractor Name:	SINANIAN DEVELOPMENT INC

Date:	**10/11/2006**
Permit Type:	
Description:	**No Plan Check Supplemental permit to collect fees for __1_____ (number) Additional inspection(s) per inspection Notice # U 82157__or date_____. This permit does not authorize any additional work or extend the expiration date of the original permit."**
Permit Description:	**Electrical**
Work Class:	
Proposed Use:	Commercial
Permit Number:	060412000119975
Status:	
Valuation:	$0.00
Contractor Company:	
Contractor Name:	POWER PLUS TEMPORARY UTILITY SERVICES

ADJOINING PROPERTY FINDINGS

Date:	**8/29/2006**
Permit Type:	
Description:	**Plan Check DEMO COMMERCIAL BLDG. CLEAR LOT. SEWER CAP AND FENCE REQUIRED.**
Permit Description:	**Bldg-Demolition**
Work Class:	
Proposed Use:	Commercial Misc. Bldg or Structure Misc. Bldg or Structure
Permit Number:	060191000002268
Status:	
Valuation:	$6,000.00
Contractor Company:	
Contractor Name:	SINANIAN DEVELOPMENT INC

Date:	**8/29/2006**
Permit Type:	
Description:	**No Plan Check SEWER CAP PERMIT.**
Permit Description:	**Plumbing**
Work Class:	
Proposed Use:	Commercial
Permit Number:	060421000019632
Status:	
Valuation:	$0.00
Contractor Company:	
Contractor Name:	SINANIAN DEVELOPMENT INC

Date:	**8/24/2006**
Permit Type:	
Description:	**Plan Check 6' high x 614' long fence wall for new fire station.**
Permit Description:	**Nonbldg-New**
Work Class:	
Proposed Use:	Commercial Misc. Bldg or Structure
Permit Number:	060201000002836
Status:	
Valuation:	$40,000.00
Contractor Company:	
Contractor Name:	SINANIAN DEVELOPMENT INC

ADJOINING PROPERTY FINDINGS

Date: **8/24/2006**
Permit Type:
Description: **Plan Check grading for new fire station: cut=1376 cy; fill=335 cy; remove and recompact = 262 cy.**

Permit Description: **Grading**
Work Class:
Proposed Use: Commercial Grading Non-Hill
Permit Number: 060301000002503
Status:
Valuation: $1,376.00
Contractor Company:
Contractor Name: SINANIAN DEVELOPMENT INC

C.O. Issued Date: **11/5/2008**
Date: **8/24/2006**
Permit Type:
Description: **Plan Check new fire station **no construction until the demo permit is issued****

Permit Description: **Bldg-New**
Work Class:
Proposed Use: Commercial Public Administration
Permit Number: 050101000001485
Status:
Valuation: $4,500,000.00
Contractor Company:
Contractor Name: SINANIAN DEVELOPMENT INC

Date: **8/15/2006**
Permit Type:
Description: **No Plan Check 200 AMP C.T.S.**

Permit Description: **Electrical**
Work Class:
Proposed Use: Commercial
Permit Number: 060412000019975
Status:
Valuation: $0.00
Contractor Company:
Contractor Name: POWER PLUS TEMPORARY UTILITY SERVICES

ADJOINING PROPERTY FINDINGS

4100 WHITSETT AVE

Date:	**3/17/2015**
Permit Type:	
Description:	**No Plan Check**
Permit Description:	**Plumbing**
Work Class:	
Proposed Use:	Apartment
Permit Number:	150429000005345
Status:	
Valuation:	$0.00
Contractor Company:	
Contractor Name:	MARC'S PLUMBING & ROOTER SERVICE INC

Date:	**4/28/2014**
Permit Type:	
Description:	**No Plan Check Re-roof with Class A or B material weig ing less than 6 pound per sq. ft. Valuation to be verified by Inspector.**
Permit Description:	**Bldg-Alter/Repair**
Work Class:	
Proposed Use:	Apartment Apartment
Permit Number:	140162000008017
Status:	
Valuation:	$20,000.00
Contractor Company:	
Contractor Name:	TRUSKETT ROBERT LEN ROOFING

ADJOINING PROPERTY FINDINGS

Date:	**10/28/2013**
Permit Type:	
Description:	**No Plan Check Re-roof (partial) with Class A or B mate rial weighing less than 6 pound per sq. ft. Valuation to be verified by Inspector.**
Permit Description:	**Bldg-Alter/Repair**
Work Class:	
Proposed Use:	Apartment Apartment
Permit Number:	130162000022357
Status:	
Valuation:	$4,000.00
Contractor Company:	
Contractor Name:	TRUSKETT ROBERT LEN ROOFING

4104 WHITSETT AVE

Date:	**7/1/2005**
Permit Type:	
Description:	**No Plan Check REPLACE OUTSIDE LIGHT (PART 2 OF 2 PERMITS)**
Permit Description:	**Electrical**
Work Class:	
Proposed Use:	Apartment
Permit Number:	050412000015781
Status:	
Valuation:	$0.00
Contractor Company:	
Contractor Name:	ACE MAINTENANCE & GENERAL CONTRACTOR

ADJOINING PROPERTY FINDINGS

Date:	**7/1/2005**
Permit Type:	
Description:	**No Plan Check INSTALL 5 EQ VALVES. (PART 1 OF 2 PERMITS)**
Permit Description:	**Plumbing**
Work Class:	
Proposed Use:	Apartment
Permit Number:	050422000016611
Status:	
Valuation:	$0.00
Contractor Company:	
Contractor Name:	ACE MAINTENANCE & GENERAL CONTRACTOR

Date:	**4/11/2000**
Permit Type:	
Description:	**No Plan Check COPPER REPIPE TO EXISTING 23 FIXTURES & REPL. WATER MAIN.**
Permit Description:	**Plumbing**
Work Class:	
Proposed Use:	Apartment
Permit Number:	000422000005402
Status:	
Valuation:	$0.00
Contractor Company:	
Contractor Name:	PEET WM A & SON INCORPORATED

ADJOINING PROPERTY FINDINGS

4112 WHITSETT AVE

Date:	**3/17/2014**
Permit Type:	
Description:	**Plan Check Installation of Verticle platform lift**
Permit Description:	**Elevator**
Work Class:	
Proposed Use:	Apartment
Permit Number:	140461000000330
Status:	
Valuation:	$0.00
Contractor Company:	
Contractor Name:	MCKINLEY ELEVATOR CORPORATION

Date:	**2/28/2014**
Permit Type:	
Description:	**Plan Check CONVERT 15 UNIT APARTMENT UNDER 11010- -01223 TO 15 UNIT CONDOMINIUM**
Permit Description:	**Bldg-Alter/Repair**
Work Class:	
Proposed Use:	Apartment Apartment
Permit Number:	130162000005973
Status:	
Valuation:	$501.00
Contractor Company:	
Contractor Name:	OWNER-BUILDER

ADJOINING PROPERTY FINDINGS

Date:	**8/26/2013**
Permit Type:	
Description:	**No Plan Check CONNECT TO EXISTING SEWER ENGINEERING # 7401-45**
Permit Description:	**Plumbing**
Work Class:	
Proposed Use:	Apartment
Permit Number:	130422000016886
Status:	
Valuation:	$0.00
Contractor Company:	
Contractor Name:	GOURGINS PLUMBING CO

Date:	**5/28/2013**
Permit Type:	
Description:	**No Plan Check Supplemental permit to collect fees for (1) Additional Inspection(s) per inspector. This permit does not authorize any additional work or extend the expiration date of the original permit.**
Permit Description:	**Fire Sprinkler**
Work Class:	
Proposed Use:	Apartment
Permit Number:	120432000203979
Status:	
Valuation:	$0.00
Contractor Company:	
Contractor Name:	SALAMANDER FIRE PROTECTION INC

ADJOINING PROPERTY FINDINGS

Date:	**5/8/2013**
Permit Type:	
Description:	**No Plan Check INSTALL LOW VOLTAGE TV AND TELEPHONE WIR ING ON 3 FLOORS.**
Permit Description:	**Electrical**
Work Class:	
Proposed Use:	Apartment
Permit Number:	130412000012009
Status:	
Valuation:	$0.00
Contractor Company:	
Contractor Name:	HABA TECHNOLOGIES INC

Date:	**2/28/2013**
Permit Type:	
Description:	**No Plan Check Express permit for installation of smoke /fire damper duct detector CO2 detector in garage of apartment building.**
Permit Description:	**HVAC**
Work Class:	
Proposed Use:	Apartment
Permit Number:	130442000002186
Status:	
Valuation:	$0.00
Contractor Company:	
Contractor Name:	THERMAL TECHNIC

ADJOINING PROPERTY FINDINGS

Date:	**2/8/2013**
Permit Type:	
Description:	**Plan Check INSTALLATION OF SPRINKLER SYSTEM IN A NE W 3-STORY 15 UNIT APT. BLDG., W/1-MEZZ. LEVEL, OVER 1-LEVEL SUB-TER PRIVATE GARAGE. 4" METER, 4" PRV, 4" RP DEVICE.**
Permit Description:	**Fire Sprinkler**
Work Class:	
Proposed Use:	Apartment
Permit Number:	120432000003979
Status:	
Valuation:	$0.00
Contractor Company:	
Contractor Name:	SALAMANDER FIRE PROTECTION INC

Date:	**1/8/2013**
Permit Type:	
Description:	**Plan Check INSTALLATION OF A HYDRO-ELECTRIC ELEVATO R.**
Permit Description:	**Elevator**
Work Class:	
Proposed Use:	Commercial
Permit Number:	120462000001334
Status:	
Valuation:	$0.00
Contractor Company:	
Contractor Name:	T R E ELEVATOR CORP

ADJOINING PROPERTY FINDINGS

Date: **12/7/2012**
Permit Type:
Description: **Plan Check INSTALLATION OF GENERAL HVAC SYSTEMS IN A 15-UNIT, 3-STORY (OVER A SUBTERRANEAN PARKING GARAGE) CONDO BUILDING. TITLE 24 PERFORMANCE.**

Permit Description: **HVAC**
Work Class:
Proposed Use: Commercial
Permit Number: 110442000006028
Status:
Valuation: $0.00
Contractor Company:
Contractor Name: THERMAL TECHNIC

Date: **12/7/2012**
Permit Type:
Description: **Plan Check Installation of garage ventilation for a partment building.**

Permit Description: **HVAC**
Work Class:
Proposed Use: Commercial
Permit Number: 110442000106028
Status:
Valuation: $0.00
Contractor Company:
Contractor Name: THERMAL TECHNIC

Date: **11/29/2012**
Permit Type:
Description: **Plan Check New fire alarm for a new apartment build ing.**

Permit Description: **Electrical**
Work Class:
Proposed Use: Apartment
Permit Number: 120412000028394
Status:
Valuation: $0.00
Contractor Company:
Contractor Name: HABA TECHNOLOGIES INC

ADJOINING PROPERTY FINDINGS

Date: **8/7/2012**
Permit Type:
Description: **Plan Check New apartment with 15 units. New 800 Am p service. Plan check for power and energy.**

Permit Description: **Electrical**
Work Class:
Proposed Use: Apartment
Permit Number: 110412000011320
Status:
Valuation: $0.00
Contractor Company:
Contractor Name: ROGER & Z ELECTRIC INC

Date: **7/31/2012**
Permit Type:
Description: **No Plan Check 1 100a overhead temporary power pole**

Permit Description: **Electrical**
Work Class:
Proposed Use: Commercial
Permit Number: 120419000017791
Status:
Valuation: $0.00
Contractor Company:
Contractor Name: NATIONAL CONSTRUCTION RENTALS INC

Date: **7/19/2012**
Permit Type:
Description: **Plan Check Installation of duplex sump pump for apa rtment building.**

Permit Description: **Plumbing**
Work Class:
Proposed Use: Apartment
Permit Number: 120422000013076
Status:
Valuation: $0.00
Contractor Company:
Contractor Name: GOURGINS PLUMBING CO

ADJOINING PROPERTY FINDINGS

Date:	**7/13/2012**
Permit Type:	
Description:	**Plan Check INSTALLATION OF PLUMBING SYSTEM IN A 3-S TORY APARTMENT BUILDING. 2" METER, 3 PRV WILKINS 500 YSBR.**
Permit Description:	**Plumbing**
Work Class:	
Proposed Use:	Commercial
Permit Number:	110422000009490
Status:	
Valuation:	$0.00
Contractor Company:	
Contractor Name:	GOURGINS PLUMBING CO

Date:	**6/18/2012**
Permit Type:	
Description:	**Plan Check NEW 3-STORY 15 UNIT APT. BLDG., W/1-MEZZ . LEVEL, OVER 1-LEVEL SUB-TER PRIVATE GARAGE.**
Permit Description:	**Bldg-New**
Work Class:	
Proposed Use:	Apartment Apartment
Permit Number:	110102000001223
Status:	
Valuation:	$3,000,000.00
Contractor Company:	
Contractor Name:	OWNER-BUILDER

ADJOINING PROPERTY FINDINGS

Date:	**6/18/2012**
Permit Type:	
Description:	**Plan Check Shoring for sub-ter private garage of p roposed 3-story 15-unit apt. bldg.**
Permit Description:	**Nonbldg-New**
Work Class:	
Proposed Use:	Apartment Misc. Bldg or Structure
Permit Number:	110102000101223
Status:	
Valuation:	$100,000.00
Contractor Company:	
Contractor Name:	OWNER-BUILDER

Date:	**6/18/2012**
Permit Type:	
Description:	**Plan Check Excavation for basement & backfill of wa lls of "sub-ter." private garage for proposed 3-story, 15 unit apt. bldg.**
Permit Description:	**Grading**
Work Class:	
Proposed Use:	Apartment Grading Non-Hill
Permit Number:	120302000002410
Status:	
Valuation:	$4,100.00
Contractor Company:	
Contractor Name:	OWNER-BUILDER

ADJOINING PROPERTY FINDINGS

Date:	**2/15/2012**
Permit Type:	
Description:	**Plan Check DEMOLISH (E) 1-STORY SFD (APPROX 1,957 S F) & (E) 1-STORY DETACHED 2-CAR GARAGE (APPROX 324 SF), TO CLEAR THE LOT & CAP THE SEWER.**
Permit Description:	**Bldg-Demolition**
Work Class:	
Proposed Use:	1 or 2 Family Dwelling Misc. Bldg or Structure Single Family Residence
Permit Number:	120192000000328
Status:	
Valuation:	$6,850.00
Contractor Company:	
Contractor Name:	OWNER-BUILDER

4118 WHITSETT AVE

Date:	**2/15/2012**
Permit Type:	
Description:	**Plan Check DEMOLISH (E) 1-STORY SFD (APPROX 1,097 S F) & (E) 1-STORY DETACHED 2-CAR GARAGE (APPROX 324 SF), TO CLEAR THE LOT AND CAP THE SEWER.**
Permit Description:	**Bldg-Demolition**
Work Class:	
Proposed Use:	1 or 2 Family Dwelling Misc. Bldg or Structure Single Family Residence
Permit Number:	120192000000329
Status:	
Valuation:	$4,260.00
Contractor Company:	
Contractor Name:	OWNER-BUILDER

ADJOINING PROPERTY FINDINGS

4128 WHITSETT AVE

Date:	**4/27/2017**
Permit Type:	
Description:	**No Plan Check**
Permit Description:	**Plumbing**
Work Class:	
Proposed Use:	Apartment
Permit Number:	170429000009419
Status:	
Valuation:	$0.00
Contractor Company:	
Contractor Name:	METRO RETROFITTING INC

Date:	**10/6/2016**
Permit Type:	
Description:	**No Plan Check Reroof with 20 sqrs BUILT UP roofing. E**
Permit Description:	**Bldg-Alter/Repair**
Work Class:	
Proposed Use:	Apartment
Permit Number:	160169000024018
Status:	
Valuation:	$4,000.00
Contractor Company:	
Contractor Name:	ANTIS ROOFING & WATERPROOFING

Date:	**8/24/2016**
Permit Type:	
Description:	**No Plan Check**
Permit Description:	**Plumbing**
Work Class:	
Proposed Use:	Apartment
Permit Number:	160429000017631
Status:	
Valuation:	$0.00
Contractor Company:	
Contractor Name:	METRO RETROFITTING INC

ADJOINING PROPERTY FINDINGS

Date: **2/10/2016**
Permit Type:
Description: **No Plan Check**

Permit Description: **Electrical**
Work Class:
Proposed Use: Apartment
Permit Number: 160419000004731
Status:
Valuation: $0.00
Contractor Company:
Contractor Name: ROBINSON'S ELECTRIC

Date: **9/29/2014**
Permit Type:
Description: **No Plan Check Replacement of heat pump condenser and an coil**

Permit Description: **HVAC**
Work Class:
Proposed Use: 1 or 2 Family Dwelling
Permit Number: 140449000009796
Status:
Valuation: $0.00
Contractor Company:
Contractor Name: ALADDIN AIR CONDITIONING & HEATING INC

Date: **7/14/2014**
Permit Type:
Description: **No Plan Check Inspection of an existing SGSOV for hom sale**

Permit Description: **Plumbing**
Work Class:
Proposed Use: Apartment
Permit Number: 140429000013211
Status:
Valuation: $0.00
Contractor Company:
Contractor Name: METRO RETROFITTING INC

ADJOINING PROPERTY FINDINGS

Date: **7/11/2014**
Permit Type:
Description: **No Plan Check Inspection of an existing SGSOV for hom sale**

Permit Description: **Plumbing**
Work Class:
Proposed Use: Apartment
Permit Number: 140429000013099
Status:
Valuation: $0.00
Contractor Company:
Contractor Name: METRO RETROFITTING INC

Date: **2/4/2013**
Permit Type:
Description: **No Plan Check Re-roof with Class A or B material weigh ing less than 6 pound per sq. ft. (small portion of roof only)**

Permit Description: **Bldg-Alter/Repair**
Work Class:
Proposed Use: Apartment
Permit Number: 130161000002214
Status:
Valuation: $9,000.00
Contractor Company:
Contractor Name: CUSTOM CONSTRUCTION

Date: **8/3/2010**
Permit Type:
Description: **No Plan Check INSTALLATION OF (1) E.Q. VALVE.**

Permit Description: **Plumbing**
Work Class:
Proposed Use: Apartment
Permit Number: 100429100012900
Status:
Valuation: $0.00
Contractor Company:
Contractor Name: METRO RETROFITTING INC

ADJOINING PROPERTY FINDINGS

WHITSETT AVE UNIT 2 # 2

4068 WHITSETT AVE UNIT 2 # 2

Date:	**5/8/2015**
Permit Type:	
Description:	**No Plan Check (2) door change-out (same size & type) or residential buildings. Dual glazing, labeled and certified by National Fenestration Rating Council (NFRC), is required for doors and windows replaced in all residential buildings, three stories or less, per Section 152(b) of Title 24.**
Permit Description:	**Bldg-Alter/Repair**
Work Class:	
Proposed Use:	Apartment
Permit Number:	150162000009653
Status:	
Valuation:	$5,906.00
Contractor Company:	
Contractor Name:	TOPCHAIN CONSTRUCTION INC

Date:	**3/18/2014**
Permit Type:	
Description:	**No Plan Check Replace furnace, Replace Air Distrib Bo Mod, Exhaust vent mod, nipple gas line mod, seal**
Permit Description:	**HVAC**
Work Class:	
Proposed Use:	1 or 2 Family Dwelling
Permit Number:	140449000002433
Status:	
Valuation:	$0.00
Contractor Company:	
Contractor Name:	OWNER-BUILDER

ADJOINING PROPERTY FINDINGS

Date:	**3/16/2010**
Permit Type:	
Description:	**No Plan Check REPLACE TILE ON BATHROOM FLOOR AND WALLS OF SHOWER - VALUATION TO BE VERIFIED BY FIELD INSPECTOR.**
Permit Description:	**Bldg-Alter/Repair**
Work Class:	
Proposed Use:	Apartment
Permit Number:	100162000004581
Status:	
Valuation:	$1,000.00
Contractor Company:	
Contractor Name:	CALIFORNIA SKYLINE REMODELING INC

Date:	**3/16/2010**
Permit Type:	
Description:	**No Plan Check REPLACE FIXTURES**
Permit Description:	**Plumbing**
Work Class:	
Proposed Use:	Apartment
Permit Number:	100422000004289
Status:	
Valuation:	$0.00
Contractor Company:	
Contractor Name:	CALIFORNIA SKYLINE REMODELING INC

Date:	**2/5/2003**
Permit Type:	
Description:	**No Plan Check water heater installation change out**
Permit Description:	**Plumbing**
Work Class:	
Proposed Use:	Commercial
Permit Number:	030429000003757
Status:	
Valuation:	$0.00
Contractor Company:	
Contractor Name:	GENERAL INSTALLATION

ADJOINING PROPERTY FINDINGS

Date: **1/28/2003**
Permit Type:
Description: **No Plan Check water heater installation change out**

Permit Description: **Plumbing**
Work Class:
Proposed Use: Commercial
Permit Number: 030429000002874
Status:
Valuation: $0.00
Contractor Company:
Contractor Name: GENERAL INSTALLATION

WILKINSON AVE

4054 WILKINSON AVE

Date: **10/21/2013**
Permit Type:
Description: **No Plan Check Water Heater**

Permit Description: **Plumbing**
Work Class:
Proposed Use: 1 or 2 Family Dwelling
Permit Number: 130429000020535
Status:
Valuation: $0.00
Contractor Company:
Contractor Name: BRUININGA INC

ADJOINING PROPERTY FINDINGS

Date: **9/22/2003**
Permit Type:
Description: **Plan Check "ORIGINAL PERMIT ADDITION OF 2-STORY TO (E) 1-STORY S.F.D." REVISE FLOOR PLANS INCREASE 1ST AND 2ND FLOOR BY (5'X14'). E.Q.G.S.O.V. IS REQ'D.**

Permit Description: **Bldg-Alter/Repair**
Work Class:
Proposed Use: 1 or 2 Family Dwelling Single Family Residence
Permit Number: 030142000104873
Status:
Valuation: $11,200.00
Contractor Company:
Contractor Name: OWNER-BUILDER

Date: **8/19/2003**
Permit Type:
Description: **Plan Check ADDITION OF 2-STORY TO (E) 1-STORY S.F.D. E.Q.G.S.O.V. IS REQ'D.**

Permit Description: **Bldg-Addition**
Work Class:
Proposed Use: 1 or 2 Family Dwelling Single Family Residence
Permit Number: 030142000004873
Status:
Valuation: $106,000.00
Contractor Company:
Contractor Name: OWNER-BUILDER

Date: **9/18/2002**
Permit Type:
Description: **No Plan Check 100 AMP SERVICE, ADD 2 CIRCUITS FOR FAU AND A/C**

Permit Description: **Electrical**
Work Class:
Proposed Use: 1 or 2 Family Dwelling
Permit Number: 020412000020601
Status:
Valuation: $0.00
Contractor Company:
Contractor Name: PIXLEY ELECTRIC

ADJOINING PROPERTY FINDINGS

Date: **9/18/2002**
Permit Type:
Description: **No Plan Check Replacement of existing furnace**

Permit Description: **HVAC**
Work Class:
Proposed Use: 1 or 2 Family Dwelling
Permit Number: 020449000009005
Status:
Valuation: $0.00
Contractor Company:
Contractor Name: FLORES A H

4057 WILKINSON AVE

Date: **2/14/2006**
Permit Type:
Description: **Plan Check DEMO GARAGE(To be replaced by new garage on permit # 05010-20000 -06432).**

Permit Description: **Bldg-Demolition**
Work Class:
Proposed Use: 1 or 2 Family Dwelling Private Garage Misc. Bldg or Structure
Permit Number: 050192000003080
Status:
Valuation: $1,200.00
Contractor Company:
Contractor Name: ORBELL CONSTRUCTION CORPORATION

ADJOINING PROPERTY FINDINGS

C.O. Issued Date: **9/8/2006**
Date: **2/14/2006**
Permit Type:
Description: **Plan Check NEW 2 car GARAGE(To replace garage demolished on other permit).**

Permit Description: **Bldg-New**
Work Class:
Proposed Use: 1 or 2 Family Dwelling Private Garage
Permit Number: 050102000006432
Status:
Valuation: $10,000.00
Contractor Company:
Contractor Name: ORBELL CONSTRUCTION CORPORATION

Date: **1/13/2006**
Permit Type:
Description: **No Plan Check 100 AMP CTS**

Permit Description: **Electrical**
Work Class:
Proposed Use: 1 or 2 Family Dwelling
Permit Number: 060412000000848
Status:
Valuation: $0.00
Contractor Company:
Contractor Name: ORBELL CONSTRUCTION CORPORATION

C.O. Issued Date: **9/5/2006**
Date: **12/13/2005**
Permit Type:
Description: **Plan Check ONE STORY ADDITION & REMODEL:ADD OFFICE & 1/2 BATHROOM (13'6" X 17') @ SIDE & MASTER BED & BATHROOM(14' X 26' irr) & CLOSET(4' X 10') @ REAR & ENLARGE KITCHEN(1' X 7' irr) @ FRONT.REMODEL KITCHEN.**

Permit Description: **Bldg-Addition**
Work Class:
Proposed Use: 1 or 2 Family Dwelling Single Family Residence
Permit Number: 050142000011512
Status:
Valuation: $110,000.00
Contractor Company:
Contractor Name: ORBELL CONSTRUCTION CORPORATION

ADJOINING PROPERTY FINDINGS

4061 WILKINSON AVE

Date:	**9/28/2017**
Permit Type:	
Description:	**No Plan Check**
Permit Description:	**Electrical**
Work Class:	
Proposed Use:	1 or 2 Family Dwelling
Permit Number:	170419000034848
Status:	
Valuation:	$0.00
Contractor Company:	
Contractor Name:	LA SOLAR GROUP INC

Date:	**1/10/2015**
Permit Type:	
Description:	**No Plan Check**
Permit Description:	**Plumbing**
Work Class:	
Proposed Use:	1 or 2 Family Dwelling
Permit Number:	150429000000561
Status:	
Valuation:	$0.00
Contractor Company:	
Contractor Name:	ARNDT & TRAINA INC

ADJOINING PROPERTY FINDINGS

C.O. Issued Date:	**5/20/2013**
Date:	**1/4/2013**
Permit Type:	
Description:	**Plan Check ADD 14'-8" X 32'-0" MASTER BEDROOM/BATHR OOM/W.I.C., REMODEL (E) DEN AND KITCHEN. ALL WORK PER WFPP.**
Permit Description:	**Bldg-Addition**
Work Class:	
Proposed Use:	1 or 2 Family Dwelling Single Family Residence
Permit Number:	120142000004282
Status:	
Valuation:	$50,000.00
Contractor Company:	
Contractor Name:	ORBELL CONSTRUCTION CORPORATION

4100 WILKINSON AVE

Date:	**10/24/2014**
Permit Type:	
Description:	**No Plan Check Installation of roof-mounted solar PV s stem, not exceeding a total AC output of 10 kW, in a 1 or 2 family dwelling**
Permit Description:	**Electrical**
Work Class:	
Proposed Use:	1 or 2 Family Dwelling
Permit Number:	140419000029590
Status:	
Valuation:	$0.00
Contractor Company:	
Contractor Name:	ABSOLUTELY SOLAR INC

ADJOINING PROPERTY FINDINGS

Date:	**6/10/2014**
Permit Type:	
Description:	**Plan Check NEW 12' x 28' x 5' SWIMMING POOL & SPA, PER STD PLAN # 268**
Permit Description:	**Swimming-Pool/Spa**
Work Class:	
Proposed Use:	1 or 2 Family Dwelling Suimming Pools/Spa
Permit Number:	140471000000680
Status:	
Valuation:	$20,000.00
Contractor Company:	
Contractor Name:	KERBER JEFF POOL PLASTERING INC

Date:	**3/11/2014**
Permit Type:	
Description:	**Plan Check 2 STORY 19'7" X 18'6" GARAGE(1ST FLOOR) REC RM (2ND FLOOR). WITH HALF BATH ON 1ST FLOOR (ACCESIBLE FROM EXTERIOR ONLY).**
Permit Description:	**Bldg-New**
Work Class:	
Proposed Use:	1 or 2 Family Dwelling Private Garage
Permit Number:	130102000002968
Status:	
Valuation:	$80,000.00
Contractor Company:	
Contractor Name:	ALEMAN'S CONSTRUCTION INC

ADJOINING PROPERTY FINDINGS

Date:	**3/11/2014**
Permit Type:	
Description:	**Plan Check DEMO (E) 16' X 26' GARAGE. NEW GARAGE U DER PERMIT APPLICATION NO. 13010-20000-02968. REFERENCE 14019-20000-00535 FOR <DPI>**
Permit Description:	**Bldg-Demolition**
Work Class:	
Proposed Use:	1 or 2 Family Dwelling Private Garage Misc. Bldg or Structure
Permit Number:	140192000000441
Status:	
Valuation:	$2,000.00
Contractor Company:	
Contractor Name:	ALEMAN'S CONSTRUCTION INC

Date:	**3/11/2014**
Permit Type:	
Description:	**No Plan Check 200 AMP TEMP POWER**
Permit Description:	**Electrical**
Work Class:	
Proposed Use:	1 or 2 Family Dwelling
Permit Number:	140412000006441
Status:	
Valuation:	$0.00
Contractor Company:	
Contractor Name:	ALEMAN'S CONSTRUCTION INC

Date:	**12/15/2010**
Permit Type:	
Description:	**No Plan Check 5.2 KW, (25) SOLAR ARRAY.**
Permit Description:	**Electrical**
Work Class:	
Proposed Use:	1 or 2 Family Dwelling
Permit Number:	100411000024982
Status:	
Valuation:	$0.00
Contractor Company:	
Contractor Name:	ABSOLUTELY SOLAR ELECTRIC

ADJOINING PROPERTY FINDINGS

Date:	**11/27/2001**
Permit Type:	
Description:	**No Plan Check INSTALL 2 NEW HVAC SPLIT SYSTEMS.**
Permit Description:	**HVAC**
Work Class:	
Proposed Use:	1 or 2 Family Dwelling
Permit Number:	010442000011554
Status:	
Valuation:	$0.00
Contractor Company:	
Contractor Name:	FUTURE AIR

Date:	**10/16/2001**
Permit Type:	
Description:	**Plan Check PROPOSED NEW 2 -STORY ADDITION TO EXISTING 1-STORY SFD. AND INT. REMODEL AT EX. KITCHEN & FAM. ROOM. SEE COMMENTS**
Permit Description:	**Bldg-Addition**
Work Class:	
Proposed Use:	1 or 2 Family Dwelling Single Family Residence
Permit Number:	010142000003838
Status:	
Valuation:	$85,000.00
Contractor Company:	
Contractor Name:	KRUMM CONSTRUCTION

ADJOINING PROPERTY FINDINGS

4101 WILKINSON AVE

Date:	**1/27/2012**
Permit Type:	
Description:	**Plan Check Install pool equipment in (E)garage. SE E COMMENTS.**
Permit Description:	**Bldg-Alter/Repair**
Work Class:	
Proposed Use:	1 or 2 Family Dwelling Private Garage
Permit Number:	120162000001700
Status:	
Valuation:	$501.00
Contractor Company:	
Contractor Name:	PREMIER POOL PLASTERING

Date:	**1/27/2012**
Permit Type:	
Description:	**Plan Check NEW 19' DIAMETER POOL AND ATTACHED 7' DI AMETER POOL PER LA CITY STD PL # 268. NOISE CONTROL INSPECTION REQUIRED.**
Permit Description:	**Swimming-Pool/Spa**
Work Class:	
Proposed Use:	1 or 2 Family Dwelling Suimming Pools/Spa
Permit Number:	120472000000063
Status:	
Valuation:	$18,000.00
Contractor Company:	
Contractor Name:	PREMIER POOL PLASTERING

ADJOINING PROPERTY FINDINGS

Date:	**1/3/2012**
Permit Type:	
Description:	**No Plan Check Re-roof with Class A or B material weig hing less than 6 pound per sq. ft.**
Permit Description:	**Bldg-Alter/Repair**
Work Class:	
Proposed Use:	1 or 2 Family Dwelling Single Family Residence
Permit Number:	120162000000049
Status:	
Valuation:	$4,000.00
Contractor Company:	
Contractor Name:	PATRIOT CUSTOM ROOFING

Date:	**2/10/2006**
Permit Type:	
Description:	**No Plan Check INSTALL EQ VALVE**
Permit Description:	**Plumbing**
Work Class:	
Proposed Use:	1 or 2 Family Dwelling
Permit Number:	060429000003276
Status:	
Valuation:	$0.00
Contractor Company:	
Contractor Name:	L G S RETROFITTERS

Date:	**2/6/2006**
Permit Type:	
Description:	**No Plan Check Replace/upgrade electrical panel**
Permit Description:	**Electrical**
Work Class:	
Proposed Use:	1 or 2 Family Dwelling
Permit Number:	060419000002622
Status:	
Valuation:	$0.00
Contractor Company:	
Contractor Name:	OWNER-BUILDER

ADJOINING PROPERTY FINDINGS

4102 WILKINSON AVE

Date:	**4/25/2013**
Permit Type:	
Description:	**No Plan Check replace dishwasher**
Permit Description:	**Plumbing**
Work Class:	
Proposed Use:	1 or 2 Family Dwelling
Permit Number:	130429000008019
Status:	
Valuation:	$0.00
Contractor Company:	
Contractor Name:	ROOSE DOUGLAS WAYNE

Date:	**6/2/2003**
Permit Type:	
Description:	**No Plan Check T/O (E) ROOF, INSTALL COMPOSITION SHINGLES CLASS "A". 20SQS. HOUSE ONLY. SMOKE DETECTORS REQUIRED.**
Permit Description:	**Bldg-Alter/Repair**
Work Class:	
Proposed Use:	1 or 2 Family Dwelling Single Family Residence
Permit Number:	030162000010168
Status:	
Valuation:	$2,800.00
Contractor Company:	
Contractor Name:	OLYMPIC ROOFING

ADJOINING PROPERTY FINDINGS

4103 WILKINSON AVE

C.O. Issued Date:	**8/30/2007**
Date:	**10/4/2006**
Permit Type:	
Description:	**Plan Check Remodel (E)SFD. 16'-6" x 9'-7" addition to front & 35' x 32' irreg. shaped addition to rear. SEE COMMENTS.**
Permit Description:	**Bldg-Addition**
Work Class:	
Proposed Use:	1 or 2 Family Dwelling Single Family Residence
Permit Number:	060142000006820
Status:	
Valuation:	$85,000.00
Contractor Company:	
Contractor Name:	OWNER-BUILDER

4108 WILKINSON AVE

Date:	**4/19/2005**
Permit Type:	
Description:	**Plan Check REPLACE ROOF(Comp shingles) & ROOF FRAMING over (e) DWLNG.**
Permit Description:	**Bldg-Alter/Repair**
Work Class:	
Proposed Use:	1 or 2 Family Dwelling Single Family Residence
Permit Number:	050162000007084
Status:	
Valuation:	$12,000.00
Contractor Company:	
Contractor Name:	OWNER-BUILDER

ADJOINING PROPERTY FINDINGS

C.O. Issued Date:	**7/12/2005**
Date:	**3/2/2005**
Permit Type:	
Description:	**Plan Check ONE STORY ADDITION & REMODEL:ENLARGE FAMILY ROOM (7' X 13') & ENTRY(9' X 13' irr) @ FRONT,LIVING ROOM & ADD BATHROOM(14'6" X 23' irr) @ SIDE.ADD CLOSET(4' X 8') & MASTER BEDROOM(15' X 22') @ REAR.NEW PRE-FAB FIREPLACE.REROOF.(See comments).**
Permit Description:	**Bldg-Addition**
Work Class:	
Proposed Use:	1 or 2 Family Dwelling Single Family Residence
Permit Number:	050142000001457
Status:	
Valuation:	$80,000.00
Contractor Company:	
Contractor Name:	OWNER-BUILDER

4109 WILKINSON AVE

Date:	**7/19/1999**
Permit Type:	
Description:	**No Plan Check T/O EXISTING - INSTALL 1/2" OSB AND CLASS "A " FIBERGLASS COMP - 28 SQS - SMOKE DETECTOR REQUIRED - VALUATION TO BE VERIFIED BY FIELD INSPECTOR**
Permit Description:	**Bldg-Alter/Repair**
Work Class:	
Proposed Use:	1 or 2 Family Dwelling Single Family Residence
Permit Number:	990162000013223
Status:	
Valuation:	$6,995.00
Contractor Company:	
Contractor Name:	GILBERT BOB ROOFING INC

ADJOINING PROPERTY FINDINGS

4112 WILKINSON AVE

Date:	**1/27/2011**
Permit Type:	
Description:	**Plan Check (N) 6' HIGH MAX (40LF) PER LA CITY STDS**
Permit Description:	**Nonbldg-New**
Work Class:	
Proposed Use:	1 or 2 Family Dwelling Misc. Bldg or Structure
Permit Number:	110202000000161
Status:	
Valuation:	$2,400.00
Contractor Company:	
Contractor Name:	OWNER-BUILDER

Date:	**9/1/2010**
Permit Type:	
Description:	**Plan Check NEW 2-STORY SFD W/ ATTACHED 2-CAR GARAGE**
Permit Description:	**Bldg-New**
Work Class:	
Proposed Use:	1 or 2 Family Dwelling Single Family Residence
Permit Number:	100102000001250
Status:	
Valuation:	$550,000.00
Contractor Company:	
Contractor Name:	OWNER-BUILDER

Date:	**8/24/2010**
Permit Type:	
Description:	**No Plan Check 200 AMP. CTS**
Permit Description:	**Electrical**
Work Class:	
Proposed Use:	1 or 2 Family Dwelling
Permit Number:	100412000016652
Status:	
Valuation:	$0.00
Contractor Company:	
Contractor Name:	ORBELL CONSTRUCTION CORPORATION

ADJOINING PROPERTY FINDINGS

Date:	**7/20/2010**
Permit Type:	
Description:	**Plan Check SOIL REMOVAL AND RECOMPACTION (5' DEEP) APPROX. 700 CU.YDS.**
Permit Description:	**Grading**
Work Class:	
Proposed Use:	1 or 2 Family Dwelling Grading Non-Hill
Permit Number:	100302000002997
Status:	
Valuation:	$700.00
Contractor Company:	
Contractor Name:	ORBELL CONSTRUCTION CORPORATION

Date:	**5/5/2010**
Permit Type:	
Description:	**Plan Check TO DEMO THE EXISTING SINGLE FAMILY DWELLING, DETACHED GARAGE, PATIO COVER AND ILLEGAL GUEST HOUSE TO CLEAR LOT.**
Permit Description:	**Bldg-Demolition**
Work Class:	
Proposed Use:	1 or 2 Family Dwelling Single Family Residence Misc. Bldg or Structure
Permit Number:	100192000000733
Status:	
Valuation:	$4,000.00
Contractor Company:	
Contractor Name:	OWNER-BUILDER

Date:	**5/5/2010**
Permit Type:	
Description:	**No Plan Check SEWER CAP**
Permit Description:	**Plumbing**
Work Class:	
Proposed Use:	1 or 2 Family Dwelling
Permit Number:	100422000007398
Status:	
Valuation:	$0.00
Contractor Company:	
Contractor Name:	OWNER-BUILDER

ADJOINING PROPERTY FINDINGS

4113 WILKINSON AVE

C.O. Issued Date:	**9/15/2008**
Date:	**12/26/2007**
Permit Type:	
Description:	**Plan Check 183 SQ.FT. ADDITION TO 1ST FLOOR AND 810 SQ.FT. ADDITION TO CREATE NEW 2ND FLOOR**
Permit Description:	**Bldg-Addition**
Work Class:	
Proposed Use:	1 or 2 Family Dwelling Single Family Residence
Permit Number:	070142000006427
Status:	
Valuation:	$150,000.00
Contractor Company:	
Contractor Name:	B H LIVING

4118 WILKINSON AVE

Date:	**8/17/2016**
Permit Type:	
Description:	**No Plan Check Add sill plate anchors bolts and crippl**
Permit Description:	**Bldg-Alter/Repair**
Work Class:	
Proposed Use:	1 or 2 Family Dwelling Single Family Residence
Permit Number:	160169000019287
Status:	
Valuation:	$2,500.00
Contractor Company:	
Contractor Name:	STERN'S CONSTRUCTION

ADJOINING PROPERTY FINDINGS

Date: **1/4/1999**
Permit Type:
Description: **No Plan Check REPAIR CHIMNEY PER CITY STANDARD**

Permit Description: **Bldg-Alter/Repair**
Work Class:
Proposed Use: 1 or 2 Family Dwelling Single Family Residence
Permit Number: 990162000000029
Status:
Valuation: $3,600.00
Contractor Company:
Contractor Name: PARK PLACE CONSTRUCTION

4119 WILKINSON AVE

Date: **12/28/2015**
Permit Type:
Description: **Plan Check ITERIOR REMODEL TO (E) SINGLE FAMILY DW**

Permit Description: **Bldg-Alter/Repair**
Work Class:
Proposed Use: 1 or 2 Family Dwelling Single Family Residence
Permit Number: 150162000028408
Status:
Valuation: $5,000.00
Contractor Company:
Contractor Name: OWNER-BUILDER

ADJOINING PROPERTY FINDINGS

Date:	**10/23/2014**
Permit Type:	
Description:	**No Plan Check Installation of roof-mounted solar PV s stem, not exceeding a total AC output of 10 kW, in a 1 or 2 family dwelling**
Permit Description:	**Electrical**
Work Class:	
Proposed Use:	1 or 2 Family Dwelling
Permit Number:	140419000029396
Status:	
Valuation:	$0.00
Contractor Company:	
Contractor Name:	SOLARCITY CORPORATION

Date:	**7/22/2014**
Permit Type:	
Description:	**No Plan Check 200 AMP SERVICE UPGRADE**
Permit Description:	**Electrical**
Work Class:	
Proposed Use:	1 or 2 Family Dwelling
Permit Number:	140412000019624
Status:	
Valuation:	$0.00
Contractor Company:	
Contractor Name:	OWNER-BUILDER

Date:	**6/12/2014**
Permit Type:	
Description:	**No Plan Check Inspection of an existing SGSOV for hom sale**
Permit Description:	**Plumbing**
Work Class:	
Proposed Use:	1 or 2 Family Dwelling
Permit Number:	140429000011041
Status:	
Valuation:	$0.00
Contractor Company:	
Contractor Name:	METRO RETROFITTING INC

ADJOINING PROPERTY FINDINGS

Date:	**4/15/2013**
Permit Type:	
Description:	**No Plan Check REPLACEMENT DISHWASHER 415-519-2028, SCH ILLER STUDIO CITY, 91604**
Permit Description:	**Plumbing**
Work Class:	
Proposed Use:	1 or 2 Family Dwelling
Permit Number:	130429000007225
Status:	
Valuation:	$0.00
Contractor Company:	
Contractor Name:	ARNDT & TRAINA INC

Date:	**5/30/2002**
Permit Type:	
Description:	**No Plan Check INSTALL EARTH QUAKE SHUTOFF VALVE**
Permit Description:	**Plumbing**
Work Class:	
Proposed Use:	1 or 2 Family Dwelling
Permit Number:	020422000014619
Status:	
Valuation:	$0.00
Contractor Company:	
Contractor Name:	DISCOUNT RETROFITTER

Date:	**1/29/1997**
Permit Type:	
Description:	**No Plan Check REROOF: T/O, INSTALL 20 SQ COMP SHINGLE CL 'A' OVER (E) SOLID SHEATHING. SMOKE DETECTORS RQD.**
Permit Description:	**Bldg-Alter/Repair**
Work Class:	
Proposed Use:	1 or 2 Family Dwelling Single Family Residence
Permit Number:	970162000002198
Status:	
Valuation:	$3,500.00
Contractor Company:	
Contractor Name:	

ADJOINING PROPERTY FINDINGS

4122 WILKINSON AVE

Date:	**8/23/2004**
Permit Type:	
Description:	**No Plan Check INSTALL SUB WATER METER**
Permit Description:	**Plumbing**
Work Class:	
Proposed Use:	1 or 2 Family Dwelling
Permit Number:	040422000024519
Status:	
Valuation:	$0.00
Contractor Company:	
Contractor Name:	MISRAHI RAYMOND

Date:	**3/29/2001**
Permit Type:	
Description:	**Plan Check NEW SWIMMING POOL W/SPA (30' X 15') PER STD PLAN # 267.**
Permit Description:	**Swimming-Pool/Spa**
Work Class:	
Proposed Use:	1 or 2 Family Dwelling Suimming Pools/Spa
Permit Number:	010472000000277
Status:	
Valuation:	$15,000.00
Contractor Company:	
Contractor Name:	OLYMPIC POOLS & SPAS

ADJOINING PROPERTY FINDINGS

4123 WILKINSON AVE

Date:	**2/8/2011**
Permit Type:	
Description:	**No Plan Check REMOVE/REPLACE GAS WATER HEATER**
Permit Description:	**Plumbing**
Work Class:	
Proposed Use:	1 or 2 Family Dwelling
Permit Number:	110429000002222
Status:	
Valuation:	$0.00
Contractor Company:	
Contractor Name:	FAST WATER HEATER PARTNERS I L P

Date:	**7/5/2001**
Permit Type:	
Description:	**No Plan Check RELOCATING FIXTURES ON EXISTING CIRCUITS.**
Permit Description:	**Electrical**
Work Class:	
Proposed Use:	1 or 2 Family Dwelling
Permit Number:	010413000013803
Status:	
Valuation:	$0.00
Contractor Company:	
Contractor Name:	PRESTIGE HOMES

ADJOINING PROPERTY FINDINGS

Date:	**6/4/2001**
Permit Type:	
Description:	**Plan Check Replace existing windows (2) and relocate existing entry door. Interior non-structural remodel.**
Permit Description:	**Bldg-Alter/Repair**
Work Class:	
Proposed Use:	1 or 2 Family Dwelling Single Family Residence
Permit Number:	010163000010190
Status:	
Valuation:	$5,000.00
Contractor Company:	
Contractor Name:	PRESTIGE HOMES

Date:	**1/23/2001**
Permit Type:	
Description:	**No Plan Check SEWER REPLACEMENT ENGINEERING NUMBER 6497-44**
Permit Description:	**Plumbing**
Work Class:	
Proposed Use:	1 or 2 Family Dwelling
Permit Number:	010422000001122
Status:	
Valuation:	$0.00
Contractor Company:	
Contractor Name:	PENTA MICHAEL PLUMBING

Date:	**1/22/2001**
Permit Type:	
Description:	**No Plan Check 200 AMP SERVICE UPGRADE**
Permit Description:	**Electrical**
Work Class:	
Proposed Use:	1 or 2 Family Dwelling
Permit Number:	010412000001329
Status:	
Valuation:	$0.00
Contractor Company:	
Contractor Name:	AM & PM STEPANIAN VAHIK

ADJOINING PROPERTY FINDINGS

Date: **1/17/2001**
Permit Type:
Description: **No Plan Check REPLACE 1-WINDOW SAME SIZE AND STYLE**

Permit Description: **Bldg-Alter/Repair**
Work Class:
Proposed Use: 1 or 2 Family Dwelling Single Family Residence
Permit Number: 010164000000876
Status:
Valuation: $2,500.00
Contractor Company:
Contractor Name: SEARS HOME IMPROVEMENT PRODUCTS

Date: **1/5/2001**
Permit Type:
Description: **No Plan Check COPPER REPIPE**

Permit Description: **Plumbing**
Work Class:
Proposed Use: 1 or 2 Family Dwelling
Permit Number: 010427000000276
Status:
Valuation: $0.00
Contractor Company:
Contractor Name: CAL-COAST REPIPING

4128 WILKINSON AVE

Date: **5/5/2016**
Permit Type:
Description: **No Plan Check**

Permit Description: **Electrical**
Work Class:
Proposed Use: 1 or 2 Family Dwelling
Permit Number: 160419000015860
Status:
Valuation: $0.00
Contractor Company:
Contractor Name: SOLARCITY CORPORATION

ADJOINING PROPERTY FINDINGS

Date:	**12/26/2014**
Permit Type:	
Description:	**Plan Check SUPPLEMENT TO 14010-20000-01647 TO REVI W TRUSS STRUCTURAL CALCULATIONS.**
Permit Description:	**Bldg-Alter/Repair**
Work Class:	
Proposed Use:	1 or 2 Family Dwelling Single Family Residence
Permit Number:	140102000101647
Status:	
Valuation:	$501.00
Contractor Company:	
Contractor Name:	SOCAL CONSTRUCTION & REMODELING INC

Date:	**9/5/2014**
Permit Type:	
Description:	**Plan Check SINGLE FAMILY DWELLING. FIRE SPRINKLER NSTALALTION. 1" WM.**
Permit Description:	**Fire Sprinkler**
Work Class:	
Proposed Use:	1 or 2 Family Dwelling
Permit Number:	140432000003704
Status:	
Valuation:	$0.00
Contractor Company:	
Contractor Name:	CORE FIRE PROTECTION

Date:	**8/12/2014**
Permit Type:	
Description:	**Plan Check NEW POOL 14' X 25' AND SPA 7' X 7' PER STANDARD PLAN # 268.**
Permit Description:	**Swimming-Pool/Spa**
Work Class:	
Proposed Use:	1 or 2 Family Dwelling Suimming Pools/Spa
Permit Number:	140472000001128
Status:	
Valuation:	$20,000.00
Contractor Company:	
Contractor Name:	LUNA CUSTOM POOLS INC

ADJOINING PROPERTY FINDINGS

Date:	**7/22/2014**
Permit Type:	
Description:	**Plan Check NEW 2-STORY SFD W/ATT GARAGE, FULLY SPR NKLER NFPA-13D (roof truss shall be under defer submittal permit)**
Permit Description:	**Bldg-New**
Work Class:	
Proposed Use:	1 or 2 Family Dwelling Single Family Residence
Permit Number:	140102000001647
Status:	
Valuation:	$500,000.00
Contractor Company:	
Contractor Name:	SOCAL CONSTRUCTION & REMODELING INC

Date:	**7/21/2014**
Permit Type:	
Description:	**Plan Check DEMO (E) SFD W/ ATTACHED GARAGE TO CLEA THE LOT**
Permit Description:	**Bldg-Demolition**
Work Class:	
Proposed Use:	1 or 2 Family Dwelling Single Family Residence Misc. Bldg or Structure
Permit Number:	140192000001895
Status:	
Valuation:	$3,900.00
Contractor Company:	
Contractor Name:	SOCAL CONSTRUCTION AND REMODELING INC

Date:	**7/21/2014**
Permit Type:	
Description:	**No Plan Check TEMPORARY POWER POLE.**
Permit Description:	**Electrical**
Work Class:	
Proposed Use:	1 or 2 Family Dwelling
Permit Number:	140412000019505
Status:	
Valuation:	$0.00
Contractor Company:	
Contractor Name:	SOCAL CONSTRUCTION & REMODELING INC

ADJOINING PROPERTY FINDINGS

Date:	**12/30/2009**
Permit Type:	
Description:	**No Plan Check REPLACED 40-GAL W/H**
Permit Description:	**Plumbing**
Work Class:	
Proposed Use:	1 or 2 Family Dwelling
Permit Number:	090429000023152
Status:	
Valuation:	$0.00
Contractor Company:	
Contractor Name:	ACCENT PLUMBING INC

Date:	**8/26/2004**
Permit Type:	
Description:	**No Plan Check install eq valve**
Permit Description:	**Plumbing**
Work Class:	
Proposed Use:	1 or 2 Family Dwelling
Permit Number:	040429000025075
Status:	
Valuation:	$0.00
Contractor Company:	
Contractor Name:	DISCOUNT RETROFITTER

ADJOINING PROPERTY FINDINGS

4129 WILKINSON AVE

Date:	**1/25/2010**
Permit Type:	
Description:	**No Plan Check SUPPLEMENTAL PERMIT FOR CHANGE OF CONTRACTOR FROM OWNER BUILDER.**
Permit Description:	**Bldg-Alter/Repair**
Work Class:	
Proposed Use:	1 or 2 Family Dwelling Single Family Residence
Permit Number:	090142000102456
Status:	
Valuation:	$0.00
Contractor Company:	
Contractor Name:	ENGLISH GARY CONSTRUCTION CO

Date:	**8/12/2009**
Permit Type:	
Description:	**Plan Check PROPOSED MASTER BEDRM/BATH/CLOSET ADDITION. EXPAND EXISTING FAMILY RM & KITCHEN. AND REMODEL KITCHEN.**
Permit Description:	**Bldg-Addition**
Work Class:	
Proposed Use:	1 or 2 Family Dwelling Single Family Residence
Permit Number:	090142000002456
Status:	
Valuation:	$80,000.00
Contractor Company:	
Contractor Name:	OWNER-BUILDER

ADJOINING PROPERTY FINDINGS

4132 WILKINSON AVE

Date:	**4/5/2005**
Permit Type:	
Description:	**No Plan Check Service upgrade**
Permit Description:	**Electrical**
Work Class:	
Proposed Use:	1 or 2 Family Dwelling
Permit Number:	050419000007445
Status:	
Valuation:	$0.00
Contractor Company:	
Contractor Name:	BELL ELECTRIC

C.O. Issued Date:	**1/17/2006**
Date:	**2/8/2005**
Permit Type:	
Description:	**Plan Check 1ST FLOOR REMODEL & ADDITION: NEW FAMILY ROOM, UTILITY ROOM, POWER ROOM AND PANTRY, RELOCATE EXISTING KITCHEN.*** 2ND FLOOR ADDITION: 2-BEDROOM WITH 2-BATHROOM.**
Permit Description:	**Bldg-Addition**
Work Class:	
Proposed Use:	1 or 2 Family Dwelling Single Family Residence
Permit Number:	040142000011869
Status:	
Valuation:	$145,000.00
Contractor Company:	
Contractor Name:	OWNER-BUILDER

ADJOINING PROPERTY FINDINGS

4133 WILKINSON AVE

Date: **7/11/2016**
Permit Type:
Description: **No Plan Check**

Permit Description: **Plumbing**
Work Class:
Proposed Use: 1 or 2 Family Dwelling
Permit Number: 160429000014023
Status:
Valuation: $0.00
Contractor Company:
Contractor Name: AFFORDABLE WATER HEATERS AND PLUMBING INC

Date: **11/9/2005**
Permit Type:
Description: **No Plan Check Install EQ Valve**

Permit Description: **Plumbing**
Work Class:
Proposed Use: 1 or 2 Family Dwelling
Permit Number: 050429000028240
Status:
Valuation: $0.00
Contractor Company:
Contractor Name: L G S RETROFITTERS

Date: **1/9/2001**
Permit Type:
Description: **No Plan Check INSTALL SUB WATER METER**

Permit Description: **Plumbing**
Work Class:
Proposed Use: 1 or 2 Family Dwelling
Permit Number: 010422000000387
Status:
Valuation: $0.00
Contractor Company:
Contractor Name: OWNER-BUILDER

ADJOINING PROPERTY FINDINGS

4136 WILKINSON AVE

Date:	**9/26/2017**
Permit Type:	
Description:	**No Plan Check**
Permit Description:	**HVAC**
Work Class:	
Proposed Use:	1 or 2 Family Dwelling
Permit Number:	170449000012241
Status:	
Valuation:	$0.00
Contractor Company:	
Contractor Name:	AMERICAN AIR CONDITIONING AND HEATING

Date:	**4/26/2004**
Permit Type:	
Description:	**No Plan Check Adding new heating & A.C.**
Permit Description:	**HVAC**
Work Class:	
Proposed Use:	1 or 2 Family Dwelling
Permit Number:	040449000004219
Status:	
Valuation:	$0.00
Contractor Company:	
Contractor Name:	OWNER-BUILDER

ADJOINING PROPERTY FINDINGS

Date:	**2/12/2004**
Permit Type:	
Description:	**Plan Check INSTALL L.A. CITY APPROVED PRE-FAB FIREPLACE UNIT IN LIVING RM & REMODEL BEDRM/LIVING RM**
Permit Description:	**Bldg-Alter/Repair**
Work Class:	
Proposed Use:	1 or 2 Family Dwelling Single Family Residence
Permit Number:	040162000002733
Status:	
Valuation:	$5,000.00
Contractor Company:	
Contractor Name:	OWNER-BUILDER

4139 WILKINSON AVE

Date:	**6/10/2015**
Permit Type:	
Description:	**Plan Check INTERIOR REMODEL TO REMOVE WALLS AND IN TALL (N) BEAMS TO RENOVATE THE KITCHEN, MASTER BEDROOM, MASTER BATHROOM, AND FAMILY ROOM. NO INCREASE IN FLOOR AREA.**
Permit Description:	**Bldg-Alter/Repair**
Work Class:	
Proposed Use:	1 or 2 Family Dwelling Single Family Residence
Permit Number:	150162000011337
Status:	
Valuation:	$45,000.00
Contractor Company:	
Contractor Name:	PRECISE HOME BUILDERS INC

ADJOINING PROPERTY FINDINGS

Date:	**5/19/2015**
Permit Type:	
Description:	**No Plan Check Interior kitchen remodel/repair (no cha ges in walls or openings). Interior bathroom remodel/repair (no changes in walls or openings).**
Permit Description:	**Bldg-Alter/Repair**
Work Class:	
Proposed Use:	1 or 2 Family Dwelling Single Family Residence
Permit Number:	150169000010383
Status:	
Valuation:	$10,000.00
Contractor Company:	
Contractor Name:	PRECISE HOME BUILDERS INC

Date:	**2/3/2012**
Permit Type:	
Description:	**No Plan Check INSTALLED EARTHQUAKE VALVE**
Permit Description:	**Plumbing**
Work Class:	
Proposed Use:	1 or 2 Family Dwelling
Permit Number:	120429000002059
Status:	
Valuation:	$0.00
Contractor Company:	
Contractor Name:	J G P INC

ADJOINING PROPERTY FINDINGS

4142 WILKINSON AVE

C.O. Issued Date:	**1/18/2007**
Date:	**10/5/2005**
Permit Type:	
Description:	**Plan Check (N) 20' x 20' two car garage per type V sheet.**
Permit Description:	**Bldg-New**
Work Class:	
Proposed Use:	1 or 2 Family Dwelling Private Garage
Permit Number:	050102000004910
Status:	
Valuation:	$10,000.00
Contractor Company:	
Contractor Name:	SCHMIDT M L CONSTRUCTION CORPORATION

C.O. Issued Date:	**1/18/2007**
Date:	**10/5/2005**
Permit Type:	
Description:	**Plan Check Addition to (E) SFD: Master bedroom & bathroom & closet, and enlarge family room. Interior remodeling @ kitchen, add study and laundry room, and create hallway.**
Permit Description:	**Bldg-Addition**
Work Class:	
Proposed Use:	1 or 2 Family Dwelling Single Family Residence
Permit Number:	050142000009335
Status:	
Valuation:	$83,750.00
Contractor Company:	
Contractor Name:	SCHMIDT M L CONSTRUCTION CORPORATION

ADJOINING PROPERTY FINDINGS

Date: **8/31/2002**
Permit Type:
Description: **No Plan Check installation of seismic gas shut-off valve**

Permit Description: **Plumbing**
Work Class:
Proposed Use: 1 or 2 Family Dwelling
Permit Number: 020429000026128
Status:
Valuation: $0.00
Contractor Company:
Contractor Name: OWNER-BUILDER

Date: **12/10/2001**
Permit Type:
Description: **Plan Check 4 window changeouts**

Permit Description: **Bldg-Alter/Repair**
Work Class:
Proposed Use: 1 or 2 Family Dwelling Single Family Residence
Permit Number: 010162000023675
Status:
Valuation: $1,000.00
Contractor Company:
Contractor Name: FERGUSON CONSTRUCTION AND FINE CABINETRY

4148 WILKINSON AVE

C.O. Issued Date: **2/10/2006**
Date: **11/23/2004**
Permit Type:
Description: **Plan Check FAMILY ROOM ADDITION AND ENLARGE (E) KITCHEN.**

Permit Description: **Bldg-Addition**
Work Class:
Proposed Use: 1 or 2 Family Dwelling Single Family Residence
Permit Number: 040142000010977
Status:
Valuation: $45,000.00
Contractor Company:
Contractor Name: OWNER-BUILDER

ADJOINING PROPERTY FINDINGS

4152 WILKINSON AVE

Date:	**10/19/2000**
Permit Type:	
Description:	**No Plan Check INSTALL E.Q. VALVE**
Permit Description:	**Plumbing**
Work Class:	
Proposed Use:	1 or 2 Family Dwelling
Permit Number:	000422000016217
Status:	
Valuation:	$0.00
Contractor Company:	
Contractor Name:	OWNER-BUILDER

4153 WILKINSON AVE

Date:	**8/10/2017**
Permit Type:	
Description:	**No Plan Check Bathroom remodel for residential buildi**
Permit Description:	**Bldg-Alter/Repair**
Work Class:	
Proposed Use:	1 or 2 Family Dwelling Single Family Residence
Permit Number:	170162000120342
Status:	
Valuation:	$9,000.00
Contractor Company:	
Contractor Name:	KAISER COMM CONSTRUCTION INC

ADJOINING PROPERTY FINDINGS

Date:	**7/27/2017**
Permit Type:	
Description:	**Plan Check INTERIOR NON-STRUCTURAL REMODEL, RELOCA**
Permit Description:	**Bldg-Alter/Repair**
Work Class:	
Proposed Use:	1 or 2 Family Dwelling Single Family Residence
Permit Number:	170162000020342
Status:	
Valuation:	$40,000.00
Contractor Company:	
Contractor Name:	KAISER COMM CONSTRUCTION INC

Date:	**2/14/2011**
Permit Type:	
Description:	**Plan Check ADD SPA (12' X 6') TO (E) POOL PER LA CITY STD PLAN #268 & DETAIL #640**
Permit Description:	**Swimming-Pool/Spa**
Work Class:	
Proposed Use:	1 or 2 Family Dwelling Suimming Pools/Spa
Permit Number:	110472000000122
Status:	
Valuation:	$30,000.00
Contractor Company:	
Contractor Name:	JACKSON CARL POOLS

Date:	**1/1/2008**
Permit Type:	
Description:	**No Plan Check REPLACE 40 GALLON GAS WATER HEATER - SAME LOCATION = EXTERIOR**
Permit Description:	**Plumbing**
Work Class:	
Proposed Use:	1 or 2 Family Dwelling
Permit Number:	080429000000004
Status:	
Valuation:	$0.00
Contractor Company:	
Contractor Name:	AFFORDABLE WATER HEATERS AND PLUMBING INC

GLOSSARY

General Building Department concepts

- **ICC:** The International Code Council. The governing body for the building/development codes used by all jurisdictions who've adopted the ICC guidelines. MOST of the US has done this. Canada, Mexico, and other countries use ICC codes books and guides as well. There are a few states who have added guidelines to the ICC codes to better fit their needs. For example, California has added seismic retrofit requirements for most commercial structures.
- **Building Department (Permitting Authority, Building Codes, Inspections Department, Building and Inspections):** This is the department in a jurisdiction where an owner or contractor goes to obtain permits and inspections for building, tearing down, remodeling, adding to, re-roofing, moving or otherwise making changes to any structure, Residential or Commercial.
- **Jurisdiction:** This is the geographic area representing the properties over which a Permitting Authority has responsibility.
- **GC:** General Contractor. Usually the primary contractor hired for any Residential or Commercial construction work.
- **Sub:** Subordinate contracting companies or subcontractors. Usually a "trades" contractor working for the GC. These contractors generally have an area of expertise in which they are licensed like Plumbing, Electrical, Heating and Air systems, Gas Systems, Pools etc. (called "trades").
- **Journeymen:** Sub contractors who have their own personal licenses in one or more trades and work for different contracting companies, wherever they are needed or there is work.
- **HVAC (Mechanical, Heating & Air companies):** HVAC = Heating, Ventilation, and Air Conditioning.
- **ELEC (Electrical, TempPole, TPole, TPower, Temporary Power, Panel, AMP Change, Power Release):** Electrical permits can be pulled for many reasons. The most common reason is to increase the AMPs of power in an electrical power panel. This requires a permit in almost every jurisdiction. Other commons reason for Electrical permits is to insert a temporary power pole at a new construction site. Construction requires electricity, and in a new development, power has yet to be run to the lot. The temporary power pole is usually the very first permit pulled for new development. The power is released to the home owner when construction is complete and this sometimes takes the form of a Power Release permit or inspection.
- **"Pull" a permit:** To obtain and pay for a building permit.
- **CBO:** Chief Building Official
- **Planning Department:** The department in the development process where the building /structural plans are reviewed for their completeness and compliance with building codes
- **Zoning Department:** The department in the development process where the site plans are reviewed for their compliance with the regulations associated with the zoning district in which they are situated.
- **Zoning District:** A pre-determined geographic boundary within a jurisdiction where certain types of structures are permitted / prohibited. Examples are Residential structure, Commercial/Retail structures, Industrial/Manufacturing structures etc. Each zoning district has regulations associated with it like the sizes of the lots, the density of the structures on the lots, the number of parking spaces required for certain types of structures on the lots etc.
- **PIN (TMS, GIS ID, Parcel#):** Property Identification Number and Tax Map System number.
- **State Card (Business license):** A license card issued to a contractor to conduct business.
- **Building Inspector (Inspector):** The inspector is a building department employee that inspects building construction for compliance to codes.
- **C.O.:** Certificate of Occupancy. This is the end of the construction process and designates that the owners now have permission to occupy a structure after its building is complete. Sometimes also referred to as a Certificate of Compliance.

GLOSSARY

Permit Content Definitions

- Permit Number: The alphanumerical designation assigned to a permit for tracking within the building department system. Sometimes the permit number gives clues to its role, e.g. a "PL" prefix may designate a plumbing permit.
- Description: A field on the permit form that allows the building department to give a brief description of the work being done. More often than not, this is the most important field for EP's to find clues to the prior use(s) of the property.
- Permit Type: Generally a brief designation of the type of job being done. For example BLDG-RES, BLDG-COM, ELEC, MECH etc.

Sample Building Permit Data

Date: Nov 09, 2000
Permit Type: Bldg -
New Permit Number: 101000000405
Status: Valuation: $1,000,000.00
Contractor Company: OWNER-BUILDER
Contractor Name:

Description: New one store retail (SAV-ON) with drive-thru pharmacy. Certificate of Occupancy.

CITADEL
ENVIRONMENTAL SERVICES, INC.

Appendix E
EDR Sanborn Map Report

Weddington Golf & Tennis Facility

4141 Whitsett Avenue

Studio City, CA 91604

Inquiry Number: 5091907.3

October 31, 2017

Certified Sanborn® Map Report

6 Armstrong Road, 4th floor
Shelton, CT 06484
Toll Free: 800.352.0050
www.edrnet.com

Certified Sanborn® Map Report

10/31/17

Site Name:

Weddington Golf & Tennis Faci
4141 Whitsett Avenue
Studio City, CA 91604
EDR Inquiry # 5091907.3

Client Name:

Citadel Environmental Services
1725 Victory Boulevard
Glendale, CA 91201
Contact: Shirley Lee

The Sanborn Library has been searched by EDR and maps covering the target property location as provided by Citadel Environmental Services were identified for the years listed below. The Sanborn Library is the largest, most complete collection of fire insurance maps. The collection includes maps from Sanborn, Bromley, Perris & Browne, Hopkins, Barlow, and others. Only Environmental Data Resources Inc. (EDR) is authorized to grant rights for commercial reproduction of maps by the Sanborn Library LLC, the copyright holder for the collection. Results can be authenticated by visiting www.edrnet.com/sanborn.

The Sanborn Library is continually enhanced with newly identified map archives. This report accesses all maps in the collection as of the day this report was generated.

Certified Sanborn Results:

Certification # C4A2-4E7E-8C4F

PO # NA

Project 1189.1001.0

UNMAPPED PROPERTY

This report certifies that the complete holdings of the Sanborn Library, LLC collection have been searched based on client supplied target property information, and fire insurance maps covering the target property were not found.

Sanborn® Library search results

Certification #: C4A2-4E7E-8C4F

The Sanborn Library includes more than 1.2 million fire insurance maps from Sanborn, Bromley, Perris & Browne, Hopkins, Barlow and others which track historical property usage in approximately 12,000 American cities and towns. Collections searched:

- ☑ Library of Congress
- ☑ University Publications of America
- ☑ EDR Private Collection

The Sanborn Library LLC Since 1866™

Limited Permission To Make Copies

Citadel Environmental Services (the client) is permitted to make up to FIVE photocopies of this Sanborn Map transmittal and each fire insurance map accompanying this report solely for the limited use of its customer. No one other than the client is authorized to make copies. Upon request made directly to an EDR Account Executive, the client may be permitted to make a limited number of additional photocopies. This permission is conditioned upon compliance by the client, its customer and their agents with EDR's copyright policy; a copy of which is available upon request.

Disclaimer - Copyright and Trademark Notice

This Report contains certain information obtained from a variety of public and other sources reasonably available to Environmental Data Resources, Inc. It cannot be concluded from this Report that coverage information for the target and surrounding properties does not exist from other sources. NO WARRANTY EXPRESSED OR IMPLIED, IS MADE WHATSOEVER IN CONNECTION WITH THIS REPORT. ENVIRONMENTAL DATA RESOURCES, INC. SPECIFICALLY DISCLAIMS THE MAKING OF ANY SUCH WARRANTIES, INCLUDING WITHOUT LIMITATION, MERCHANTABILITY OR FITNESS FOR A PARTICULAR USE OR PURPOSE. ALL RISK IS ASSUMED BY THE USER. IN NO EVENT SHALL ENVIRONMENTAL DATA RESOURCES, INC. BE LIABLE TO ANYONE, WHETHER ARISING OUT OF ERRORS OR OMISSIONS, NEGLIGENCE, ACCIDENT OR ANY OTHER CAUSE, FOR ANY LOSS OF DAMAGE, INCLUDING, WITHOUT LIMITATION, SPECIAL, INCIDENTAL, CONSEQUENTIAL, OR EXEMPLARY DAMAGES. ANY LIABILITY ON THE PART OF ENVIRONMENTAL DATA RESOURCES, INC. IS STRICTLY LIMITED TO A REFUND OF THE AMOUNT PAID FOR THIS REPORT. Purchaser accepts this Report "AS IS". Any analyses, estimates, ratings, environmental risk levels or risk codes provided in this Report are provided for illustrative purposes only, and are not intended to provide, nor should they be interpreted as providing any facts regarding, or prediction or forecast of, any environmental risk for any property. Only a Phase I Environmental Site Assessment performed by an environmental professional can provide information regarding the environmental risk for any property. Additionally, the information provided in this Report is not to be construed as legal advice.

Copyright 2017 by Environmental Data Resources, Inc. All rights reserved. Reproduction in any media or format, in whole or in part, of any report or map of Environmental Data Resources, Inc., or its affiliates, is prohibited without prior written permission.

EDR and its logos (including Sanborn and Sanborn Map) are trademarks of Environmental Data Resources, Inc. or its affiliates. All other trademarks used herein are the property of their respective owners.

CITADEL
ENVIRONMENTAL SERVICES, INC.

Appendix F
EDR City Directory Abstract

Weddington Golf & Tennis Facility
4141 Whitsett Avenue
Studio City, CA 91604

Inquiry Number: 5091907.5
November 13, 2017

The EDR-City Directory Abstract

Environmental Data Resources Inc

6 Armstrong Road
Shelton, CT 06484
800.352.0050
www.edrnet.com

TABLE OF CONTENTS

SECTION

Executive Summary

Findings

City Directory Images

Thank you for your business.
Please contact EDR at 1-800-352-0050
with any questions or comments.

Disclaimer - Copyright and Trademark Notice

This Report contains certain information obtained from a variety of public and other sources reasonably available to Environmental Data Resources, Inc. It cannot be concluded from this Report that coverage information for the target and surrounding properties does not exist from other sources. **NO WARRANTY EXPRESSED OR IMPLIED, IS MADE WHATSOEVER IN CONNECTION WITH THIS REPORT. ENVIRONMENTAL DATA RESOURCES, INC. SPECIFICALLY DISCLAIMS THE MAKING OF ANY SUCH WARRANTIES, INCLUDING WITHOUT LIMITATION, MERCHANTABILITY OR FITNESS FOR A PARTICULAR USE OR PURPOSE. ALL RISK IS ASSUMED BY THE USER. IN NO EVENT SHALL ENVIRONMENTAL DATA RESOURCES, INC. BE LIABLE TO ANYONE, WHETHER ARISING OUT OF ERRORS OR OMISSIONS, NEGLIGENCE, ACCIDENT OR ANY OTHER CAUSE, FOR ANY LOSS OR DAMAGE, INCLUDING, WITHOUT LIMITATION, SPECIAL, INCIDENTAL, CONSEQUENTIAL, OR EXEMPLARY DAMAGES. ANY LIABILITY ON THE PART OF ENVIRONMENTAL DATA RESOURCES, INC. IS STRICTLY LIMITED TO A REFUND OF THE AMOUNT PAID FOR THIS REPORT.** Purchaser accepts this Report "AS IS". Any analyses, estimates, ratings, environmental risk levels or risk codes provided in this Report are provided for illustrative purposes only, and are not intended to provide, nor should they be interpreted as providing any facts regarding, or prediction orforecast of, any environmental risk for any property. Only a Phase I Environmental Site Assessment performed by an environmental professional can provide information regarding the environmental risk for any property. Additionally, the information provided in this Report is not to be construed as legal advice.

Copyright 2017 by Environmental Data Resources, Inc. All rights reserved. Reproduction in any media or format, in whole or in part, of any report or map of Environmental Data Resources, Inc. or its affiliates is prohibited without prior written permission.

EDR and its logos (including Sanborn and Sanborn Map) are trademarks of Environmental Data Resources, Inc. or its affiliates. All other trademarks used herein are the property of their respective owners.

EXECUTIVE SUMMARY

DESCRIPTION

Environmental Data Resources, Inc.'s (EDR) City Directory Abstract is a screening tool designed to assist environmental professionals in evaluating potential liability on a target property resulting from past activities. EDR's City Directory Abstract includes a search and abstract of available city directory data. For each address, the directory lists the name of the corresponding occupant at five year intervals.

Business directories including city, cross reference and telephone directories were reviewed, if available, at approximately five year intervals for the years spanning 1920 through 2014. This report compiles information gathered in this review by geocoding the latitude and longitude of properties identified and gathering information about properties within 660 feet of the target property.

A summary of the information obtained is provided in the text of this report.

RECORD SOURCES

EDR's Digital Archive combines historical directory listings from sources such as Cole Information and Dun & Bradstreet. These standard sources of property information complement and enhance each other to provide a more comprehensive report.

EDR is licensed to reproduce certain City Directory works by the copyright holders of those works. The purchaser of this EDR City Directory Report may include it in report(s) delivered to a customer. Reproduction of City Directories without permission of the publisher or licensed vendor may be a violation of copyright.

Data by infoUSA®

Copyright©2008
All Rights Reserved

RESEARCH SUMMARY

The following research sources were consulted in the preparation of this report. An "X" indicates where information was identified in the source and provided in this report.

Year	Source	TP	Adjoining	Text Abstract	Source Image
2014	EDR Digital Archive	X	X	X	-
2010	EDR Digital Archive	X	X	X	-
2006	Haines Company, Inc.	-	X	X	-
2004	Haines Company	-	-	-	-
2003	Haines & Company	-	-	-	-
2001	Haines & Company, Inc.	-	X	X	-
2000	Haines & Company	-	X	X	-
1999	Haines Company	-	-	-	-
1996	GTE	-	-	-	-
1995	Pacific Bell	-	X	X	-
1992	PACIFIC BELL WHITE PAGES	-	-	-	-
1991	Pacific Bell	-	X	X	-

EXECUTIVE SUMMARY

Year	Source	TP	Adjoining	Text Abstract	Source Image
1990	Pacific Bell	-	X	X	-
1986	Pacific Bell	-	X	X	-
1985	Pacific Bell	-	X	X	-
1981	Pacific Telephone	-	X	X	-
1980	Pacific Telephone	-	X	X	-
1976	Pacific Telephone	-	X	X	-
1975	Pacific Telephone	-	X	X	-
1972	R. L. Polk & Co.	-	-	-	-
1971	Pacific Telephone	-	X	X	-
1970	Pacific Telephone	-	X	X	-
1969	Pacific Telephone	-	-	-	-
1967	Pacific Telephone	-	X	X	-
1966	Pacific Telephone	-	-	-	-
1965	GTE	-	-	-	-
1964	Pacific Telephone	-	-	-	-
1963	Pacific Telephone	-	-	-	-
1962	Pacific Telephone	-	X	X	-
1961	R. L. Polk & Co.	-	-	-	-
1960	Pacific Telephone	-	-	-	-
1958	Pacific Telephone	-	X	X	-
1957	Pacific Telephone	-	-	-	-
1956	Pacific Telephone	-	X	X	-
1955	R. L. Polk & Co.	-	-	-	-
1954	R. L. Polk & Co.	-	-	-	-
1952	Los Angeles Directory Co.	-	-	-	-
1951	Los Angeles Directory Co.	-	-	-	-
1950	Pacific Telephone	-	X	X	-
1949	Los Angeles Directory Co.	-	-	-	-
1948	Associated Telephone Company, Ltd.	-	-	-	-
1947	Pacific Directory Co.	-	-	-	-
1946	Southern California Telephone Co	-	-	-	-
1945	R. L. Polk & Co.	-	-	-	-
1944	R. L. Polk & Co.	-	-	-	-
1942	Los Angeles Directory Co.	-	-	-	-
1940	Los Angeles Directory Co.	-	X	X	-
1939	Los Angeles Directory Co.	-	-	-	-
1938	Los Angeles Directory Company Publishers	-	-	-	-
1937	Los Angeles Directory Co.	-	-	-	-
1936	Los Angeles Directory Co.	-	-	-	-
1935	Los Angeles Directory Co.	-	X	X	-
1934	Los Angeles Directory Co.	-	-	-	-
1933	Los Angeles Directory Co.	-	-	-	-

EXECUTIVE SUMMARY

Year	Source	TP	Adjoining	Text Abstract	Source Image
1932	Los Angeles Directory Co.	-	-	-	-
1931	TRIBUNE-NEWS PUBLISHING CO.	-	-	-	-
1930	Los Angeles Directory Co.	-	X	X	-
1929	Los Angeles Directory Co.	-	-	-	-
1928	Los Angeles Directory Co.	-	-	-	-
1927	Los Angeles Directory Co.	-	-	-	-
1926	Los Angeles Directory Co.	-	-	-	-
1925	Los Angeles Directory Co.	-	-	-	-
1924	Los Angeles Directory Co.	-	-	-	-
1923	Los Angeles Directory Co.	-	-	-	-
1921	Los Angeles Directory Co.	-	-	-	-
1920	Los Angeles Directory Co.	-	-	-	-

EXECUTIVE SUMMARY

SELECTED ADDRESSES

The following addresses were selected by the client, for EDR to research. An "X" indicates where information was identified.

Address	*Type*	*Findings*
4041 Whitsett Avenue	Client Entered	X
4047 Whitsett Avenue	Client Entered	
4155 Whitsett Avenue	Client Entered	
12506 West Valley Spring Lane	Client Entered	
12600 West Valley Spring Lane	Client Entered	
12630 West Valley Spring Lane	Client Entered	

FINDINGS

TARGET PROPERTY INFORMATION

ADDRESS

4141 Whitsett Avenue
Studio City, CA 91604

FINDINGS DETAIL

Target Property research detail.

West Valley Spring Lane

12506 West Valley Spring Lane

Year	*Uses*	*Source*

12600 West Valley Spring Lane

Year	*Uses*	*Source*

12630 West Valley Spring Lane

Year	*Uses*	*Source*

Whitsett Ave

4141 Whitsett Ave

Year	*Uses*	*Source*
2014	TENNIS PRO ZONE	EDR Digital Archive
2010	STUDIO CITY GOLF COURSE INC	EDR Digital Archive

Whitsett Avenue

4047 Whitsett Avenue

Year	*Uses*	*Source*

4155 Whitsett Avenue

Year	*Uses*	*Source*

FINDINGS

ADJOINING PROPERTY DETAIL

The following Adjoining Property addresses were researched for this report. Detailed findings are provided for each address.

Babcock Ave

4202 Babcock Ave

Year	Uses	Source
2014	OCEAN MUSIC LA	EDR Digital Archive
	OCEAN MUSIC LA	EDR Digital Archive
2010	ENVIRONMENTAL CONCEPTS ANS CRE	EDR Digital Archive
	OCEAN MUSIC LA	EDR Digital Archive
	ENVIRONMENTAL CONCEPTS ANS CRE	EDR Digital Archive
	OCEAN MUSIC LA	EDR Digital Archive

BABCOCK AVE

4202 BABCOCK AVE

Year	Uses	Source
2006	No Current Listing	Haines Company, Inc.
2001	ROBLIN Steven	Haines & Company, Inc.
1985	Brummer Richard S	Pacific Bell
1980	BRUMMER RICHARD S	Pacific Telephone
1975	Baldinger Irving	Pacific Telephone
1970	BELEW WM L	Pacific Telephone
	BELEW WM L	Pacific Telephone
1962	GUILBERT FRED	Pacific Telephone
1956	LEFF JOHN R	Pacific Telephone
1950	GRAYSON H R	Pacific Telephone
	GRAYSON H R	Pacific Telephone

4203 BABCOCK AVE

Year	Uses	Source
2006	a ANDERSONGlen	Haines Company, Inc.
2001	ANDERSON Glen	Haines & Company, Inc.
1956	GALE EDWIN	Pacific Telephone
1950	GALE EDWIN R	Pacific Telephone
	GALE EDWIN R	Pacific Telephone

FINDINGS

Year	Uses	Source
1940	CRAIG THOS C (O)	Los Angeles Directory Co.

4206 BABCOCK AVE

Year	Uses	Source
2006	VANDERBILT Nanette	Haines Company, Inc.
2001	VANDERBIL T Nanette	Haines & Company, Inc.
1995	Marill Olivier	Pacific Bell
	Marill Olivier	Pacific Bell
1991	Marill Olivier	Pacific Bell
	Marill Olivier	Pacific Bell
1985	Kay Brian	Pacific Bell
1980	CERMINARO J	Pacific Telephone
1975	Atkinson J L	Pacific Telephone
1970	SMITH RALPH PAUL	Pacific Telephone
	SMITH RALPH PAUL	Pacific Telephone
1962	SMITH RALPH PAUL	Pacific Telephone
1956	SMITH RALPH PAUL	Pacific Telephone
1950	SMITH RALPH PAUL R	Pacific Telephone
	SMITH RALPH PAUL R	Pacific Telephone
1940	FELTY GUY T JR (O)	Los Angeles Directory Co.

4209 BABCOCK AVE

Year	Uses	Source
2006	WASSERMANO	Haines Company, Inc.
2001	WASSEPMAN O	Haines & Company, Inc.
1991	Wasserman O	Pacific Bell
	Wasserman Paul J	Pacific Bell
	Wasserman Philip A	Pacific Bell
	Wasserman R	Pacific Bell
	Wasserman Rick	Pacific Bell
1985	Wasserman O	Pacific Bell
	Wasserman Paul J	Pacific Bell
	Wasserman Philip A	Pacific Bell
	Wasserman Ray	Pacific Bell
	Wasserman Richard L	Pacific Bell
1981	WASSERMAN OSCAR STUDO CTY	Pacific Telephone
1980	WASSERMAN O	Pacific Telephone
	WASSERMAN OSCAR	Pacific Telephone
1976	Wasserman Oscar	Pacific Telephone

FINDINGS

Year	Uses	Source
1975	Wasserman O	Pacific Telephone
	Wasserman Oscar	Pacific Telephone
1970	WASSERMAN JANET	Pacific Telephone
	WASSERMAN OSCAR	Pacific Telephone
	WASSERMAN JANET	Pacific Telephone
	WASSERMAN OSCAR	Pacific Telephone
1962	WASSERMAN JANET	Pacific Telephone
	WASSERMAN OSCAR	Pacific Telephone
1956	WASSERMAN OSCAR	Pacific Telephone
1950	HUYCK WILLARD M R	Pacific Telephone
	HUYCK WILLARD M R	Pacific Telephone

Babcock Ave

4215 Babcock Ave

Year	Uses	Source
2014	33 CONSULTING LLC	EDR Digital Archive
	33 CONSULTING LLC	EDR Digital Archive

BABCOCK AVE

4215 BABCOCK AVE

Year	Uses	Source
2006	No Current Listing	Haines Company, Inc.
2001	HAZERIAN Harold J	Haines & Company, Inc.
1995	I Hazerian Harold J	Pacific Bell
	Hazelton Ted & Julie	Pacific Bell
1991	Hazerian Harold J	Pacific Bell
1985	Hazerian Harold J	Pacific Bell
1980	HAZERIAN HAROLD J	Pacific Telephone
1975	Hazerian Harold J	Pacific Telephone
1970	HAZERIAN HAROLD J	Pacific Telephone
	HAZERIAN HAROLD J	Pacific Telephone
1962	SANFORD BERT	Pacific Telephone
1956	SANFORD BERT	Pacific Telephone
1950	SANFORD BERT R	Pacific Telephone
	SANFORD BERT R	Pacific Telephone

FINDINGS

4216 BABCOCK AVE

Year	Uses	Source
2006	a MILLARNonnen	Haines Company, Inc.
2001	MILLAR Norman	Haines & Company, Inc.
1995	Mi Ilanpofce Armando	Pacific Bell
	: tl Rar Arthur	Pacific Bell
	Mi Ilanpofce Armando	Pacific Bell
	AMilar Arthur L	Pacific Bell
1991	Millar BMalone	Pacific Bell
	Millar Arthur L	Pacific Bell
	Millar Arthur	Pacific Bell
1985	Millar Arthur	Pacific Bell
	Millar Arthur L	Pacific Bell
1980	MILLAR ARTHUR	Pacific Telephone
	MILLAR ARTHUR L	Pacific Telephone
1975	Millar Belle	Pacific Telephone
	Millar Arthur L	Pacific Telephone
1970	MILLAR BELLE	Pacific Telephone
	MILLAR BELLE	Pacific Telephone
1962	MILLAR SYDNEY L	Pacific Telephone
1956	MILLAR SYDNEY L	Pacific Telephone
1950	MILLAR SYDNEY L R	Pacific Telephone
	MILLAR SYDNEY L R	Pacific Telephone
1940	MILLAR SIDNEY L (O)	Los Angeles Directory Co.

Babcock Ave

4219 Babcock Ave

Year	Uses	Source
2014	DAYNA PINK ENTERPRISES	EDR Digital Archive
	MUSIC DEPT	EDR Digital Archive
	DAYNA PINK ENTERPRISES	EDR Digital Archive
	MUSIC DEPT	EDR Digital Archive
2010	DAYNA PINK ENTERPRISES	EDR Digital Archive
	DAYNA PINK ENTERPRISES	EDR Digital Archive

FINDINGS

BABCOCK AVE

4219 BABCOCK AVE

Year	Uses	Source
2006	Pi NKDayna	Haines Company, Inc.
2001	PERSH Michael	Haines & Company, Inc.
1995	Grills Chas Richard	Pacific Bell
1991	Grim CC	Pacific Bell
	Grim Brandon P	Pacific Bell
	Grills Chas Richard	Pacific Bell
1985	Grim Bl R	Pacific Bell
	Grills Chas Richard	Pacific Bell
1980	GRILLS CHAS RICHARD	Pacific Telephone
1975	Grills Chas Richard	Pacific Telephone
1970	GRILLS CHAS RICHARD	Pacific Telephone
	GRILLS CHAS RICHARD	Pacific Telephone
1962	GRILLS CHAS RICHARD	Pacific Telephone
1956	GRILLS CHAS RICHARD	Pacific Telephone
1950	GRILLS CHAS RICHARD R	Pacific Telephone
	GRILLS CHAS RICHARD R	Pacific Telephone
1940	SMITH CHAS H (O)	Los Angeles Directory Co.

4222 BABCOCK AVE

Year	Uses	Source
2006	a CLEVELAND Robed	Haines Company, Inc.
2001	CLEVELAND Robt L	Haines & Company, Inc.
1991	Cleveland Robt & Laurie	Pacific Bell
	Cleveland Robt L	Pacific Bell
1985	Cleveland Robt L	Pacific Bell
1980	CLEVELAND ROBT L	Pacific Telephone
1975	Cleveland Robt L	Pacific Telephone
1970	CLEVELAND ROBT L	Pacific Telephone
	CLEVELAND ROBT L	Pacific Telephone
1962	CLEVELAND ROBT L	Pacific Telephone
1956	HARRIS D CO	Pacific Telephone
	CLEVELAND ROBT L	Pacific Telephone
	BRANDELL PRODUCTS CO	Pacific Telephone
1950	CLEVELAND ROBT L R	Pacific Telephone
	CLEVELAND ROBT L R	Pacific Telephone

FINDINGS

4223 BABCOCK AVE

Year	Uses	Source
2001	XXXX	Haines & Company, Inc.

Babcock Ave

4225 Babcock Ave

Year	Uses	Source
2010	GRAVY BOAT	EDR Digital Archive
	GRAVY BOAT	EDR Digital Archive

BABCOCK AVE

4225 BABCOCK AVE

Year	Uses	Source
2006	a SIGNER Daniel 00 a	Haines Company, Inc.
2001	SETON Victoria	Haines & Company, Inc.
1985	Brienza Anthony	Pacific Bell
1980	BRIENZA ANTHONY	Pacific Telephone
1975	Brienza Anthony	Pacific Telephone
1970	BRIENZA ANTHONY	Pacific Telephone
	BRIENZA ANTHONY	Pacific Telephone
1962	BRIENZA ANTHONY	Pacific Telephone
	UVA ROYCE	Pacific Telephone
1956	ADAMS H	Pacific Telephone
	UVA ROYCE	Pacific Telephone
1950	LE VEY JACK I R	Pacific Telephone
	LE VEY JACK I R	Pacific Telephone

Babcock Ave

4226 Babcock Ave

Year	Uses	Source
2010	IDEAL ENTERTAINMENT	EDR Digital Archive
	IDEAL ENTERTAINMENT	EDR Digital Archive

BABCOCK AVE

4230 BABCOCK AVE

Year	Uses	Source
2006	No Current Listing	Haines Company, Inc.

FINDINGS

Year	Uses	Source
2001	SIX Bradley B	Haines & Company, Inc.
1995	Six Bertram H	Pacific Bell
1991	Six Bertram H	Pacific Bell
1985	Six Bertram H	Pacific Bell
	Six Degrees	Pacific Bell
	Six Flags Magic Mountain	Pacific Bell
1980	SIX BERTRAM H STUDIO CITY	Pacific Telephone
1975	Six Bertram H	Pacific Telephone
1970	SIX BERTRAM H	Pacific Telephone
	SIX BERTRAM H	Pacific Telephone
1962	SIX BERTRAM H	Pacific Telephone
1956	SIX BERTRAM H	Pacific Telephone
1950	SIX BERTRAM H R	Pacific Telephone
	SIX BERTRAM H R	Pacific Telephone
1940	VACANT	Los Angeles Directory Co.

Babcock Ave

4233 Babcock Ave

Year	Uses	Source
2010	STYLE SYNDICATE	EDR Digital Archive
	STYLE SYNDICATE	EDR Digital Archive

BABCOCK AVE

4233 BABCOCK AVE

Year	Uses	Source
2006	a FERRIDAYAnn	Haines Company, Inc.
2001	FERRIDAY Ann	Haines & Company, Inc.
1985	Mamches Mannes V	Pacific Bell
1980	MANNES V MAMCHES	Pacific Telephone
	PULSIPHER MARCUS DR	Pacific Telephone
1975	Gale Kenneth A	Pacific Telephone
1970	ULRICH C J	Pacific Telephone
	ULRICH C J	Pacific Telephone
1962	ULRICH C J	Pacific Telephone
1956	ULRICH C J	Pacific Telephone
1950	ULRICH C J R	Pacific Telephone
	ULRICH C J R	Pacific Telephone

FINDINGS

Year	Uses	Source
1940	FRASER DOUGLAS W (O)	Los Angeles Directory Co.

4234 BABCOCK AVE

Year	Uses	Source
2006	a KUSHNER Christine	Haines Company, Inc.
2001	SIEGEL Timothy	Haines & Company, Inc.
1985	Gaynes Geo	Pacific Bell
1980	GAYNES GEO	Pacific Telephone
1975	Gaynes Geo	Pacific Telephone
1970	GAYNES GEO	Pacific Telephone
	GAYNES IYA	Pacific Telephone
	GAYNES GEO	Pacific Telephone
	GAYNES IYA	Pacific Telephone
1962	SPEER ELIZABETH B	Pacific Telephone
1956	SPEER PAUL W	Pacific Telephone
1950	SPEER PAUL W R	Pacific Telephone
	SPEER PAUL W R	Pacific Telephone

4237 BABCOCK AVE

Year	Uses	Source
2006	o PHIWPSMark	Haines Company, Inc.
2001	PHILLIPS Mark	Haines & Company, Inc.
1970	PHILLIPS PETER P	Pacific Telephone
	PHILLIPS PETER P	Pacific Telephone
1962	PHILLIPS PETER P	Pacific Telephone
1956	WINIKUR JERRY	Pacific Telephone
1950	MITCHELL L A R	Pacific Telephone
	MITCHELL L A R	Pacific Telephone

4240 BABCOCK AVE

Year	Uses	Source
1980	SEAWELL M	Pacific Telephone
	REED M A	Pacific Telephone
1975	Singer Louis	Pacific Telephone
1970	SINGER LOUIS	Pacific Telephone
	SINGER LOUIS	Pacific Telephone
1967	Singer Louis	Pacific Telephone
1962	Singer Louis	Pacific Telephone
	SINGER LOUIS	Pacific Telephone

FINDINGS

Year	Uses	Source
1958	Singer Louis	Pacific Telephone
1956	SINGER LOUIS	Pacific Telephone
1940	HILL PAUL E (O)	Los Angeles Directory Co.

4243 BABCOCK AVE

Year	Uses	Source
2006	a BOYDSTUNBrad	Haines Company, Inc.
2001	BOYDSTUN Brad	Haines & Company, Inc.
1995	Epstein David	Pacific Bell
	Epstein David	Pacific Bell
1991	Epstein David & Sheila	Pacific Bell
	Epstein David Marsha	Pacific Bell
	Epstein David	Pacific Bell
	Epstein David	Pacific Bell
1985	Exter Baldwin	Pacific Bell
1980	EXTER BALDWIN	Pacific Telephone
1975	Exter Baldwin	Pacific Telephone
1970	EXTER BALDWIN	Pacific Telephone
	EXTER BALDWIN	Pacific Telephone
1962	PARRILLO NICHOLAS V	Pacific Telephone
1956	PARRILLO NICHOLAS V	Pacific Telephone
1950	GEISSINGER ANNA C R	Pacific Telephone
	GEISSINGER ANNA C R	Pacific Telephone
1940	CUNNINGHAM LAYTON V (O)	Los Angeles Directory Co.

4248 BABCOCK AVE

Year	Uses	Source
2006	o UMPIERREZA 8 Ionso 00 a	Haines Company, Inc.
1991	Szot Michael R	Pacific Bell
	Siots Ferenc	Pacific Bell
	Szots Eva	Pacific Bell
1970	BERKENBOSCH R T	Pacific Telephone
	BERKENBOSCH R T	Pacific Telephone
1940	MONAHAN WM J (O)	Los Angeles Directory Co.

4251 BABCOCK AVE

Year	Uses	Source
1940	GREED JOHN (O)	Los Angeles Directory Co.

FINDINGS

BEEMAN AVE

4200 BEEMAN AVE

Year	Uses	Source
1985	Kessler Surette	Pacific Bell
	Kessler Steven L	Pacific Bell

Beeman Ave

4202 Beeman Ave

Year	Uses	Source
2014	SAN SOUCI LAUNDERETTE DRY CLG	EDR Digital Archive
	SAN SOUCI LAUNDERETTE DRY CLG	EDR Digital Archive
2010	SAN SOUCI LAUNDERETTE DRY CLG	EDR Digital Archive
	SAN SOUCI LAUNDERETTE DRY CLG	EDR Digital Archive

BEEMAN AVE

4202 BEEMAN AVE

Year	Uses	Source
2006	No Current Listing	Haines Company, Inc.
2001	ALLPORT Harold	Haines & Company, Inc.
1970	ALLPORT HAROLD E JR	Pacific Telephone
	ALLPORT HAROLD E JR	Pacific Telephone
1962	ALLPORT HAROLD E JR	Pacific Telephone
1956	ALLPORT HAROLD E JR	Pacific Telephone
1950	ALLPORT HAROLD E JR R	Pacific Telephone
	ALLPORT HAROLD E JR R	Pacific Telephone

4203 BEEMAN AVE

Year	Uses	Source
2001	CANTRELL Linda	Haines & Company, Inc.
1970	MILLS M A	Pacific Telephone
	MILLS M A	Pacific Telephone
1962	MILLS M A	Pacific Telephone
1956	MILLS M A STUDIO CITY	Pacific Telephone
1950	MILLS M A R	Pacific Telephone
	MILLS M A R	Pacific Telephone
1940	WHITE HELEN L (O)	Los Angeles Directory Co.

FINDINGS

Beeman Ave

4207 Beeman Ave

Year	Uses	Source
2014	SKYBOAT MEDIA	EDR Digital Archive
	SKYBOAT MEDIA	EDR Digital Archive
2010	BEAU D DUBIN CORP	EDR Digital Archive
	BEAU D DUBIN CORP	EDR Digital Archive

BEEMAN AVE

4207 BEEMAN AVE

Year	Uses	Source
2001	CANTRELL Linda	Haines & Company, Inc.
	BELLIVEAU Susan	Haines & Company, Inc.
	BELLIVEAU Cynthia	Haines & Company, Inc.
1980	STRICKLIN ROBT L	Pacific Telephone
1975	Stricklin Robt L	Pacific Telephone
1970	SCHNEIDER RANDY S NORTH HOLLYWOOD	Pacific Telephone
	SCHNEIDER RANDY S NORTH HOLLYWOOD	Pacific Telephone
1962	CARY WM H	Pacific Telephone
1956	CARY WM H	Pacific Telephone
1950	CARY WM H R	Pacific Telephone
	CARY WM H R	Pacific Telephone
1940	VACANT	Los Angeles Directory Co.

4208 BEEMAN AVE

Year	Uses	Source
2006	KESSLERSteven L	Haines Company, Inc.
2001	KESSLER Steven L	Haines & Company, Inc.
1991	Kessler Steven L	Pacific Bell
	Kessler Susan	Pacific Bell
1975	Moline Carl T	Pacific Telephone
1970	MOLINE CARL T	Pacific Telephone
	MOLINE CARL T	Pacific Telephone
1956	BEZAZIAN EDW	Pacific Telephone

FINDINGS

4211 BEEMAN AVE

Year	Uses	Source
2006	a POKORNY Diane	Haines Company, Inc.
2001	AMMON Ruth	Haines & Company, Inc.
	AMMON Ruth	Haines & Company, Inc.
	POKORNY Diana	Haines & Company, Inc.
1985	Lacey Philip	Pacific Bell
	Lacey Sharon	Pacific Bell
1980	LACEY PHILIP	Pacific Telephone
1975	Lacey Philip	Pacific Telephone
1970	LACEY PHILIP	Pacific Telephone
	LACEY PHILIP	Pacific Telephone
1962	LACEY PHILIO	Pacific Telephone
1956	LACEY PHILIP	Pacific Telephone
1950	CHEMISTS SUPPLY CO	Pacific Telephone
	CHEMISTS SUPPLY CO	Pacific Telephone

4213 BEEMAN AVE

Year	Uses	Source
2006	BRADLEY Jason	Haines Company, Inc.
	YNIGUEZJessica	Haines Company, Inc.
2001	KAULKIN Andrew	Haines & Company, Inc.
1985	Miller Milton	Pacific Bell
1980	MILLER MILTON	Pacific Telephone
	MILLER MARK	Pacific Telephone
1975	Lipka D	Pacific Telephone
	Lipka Vern H	Pacific Telephone
1970	LIPKA VERN H	Pacific Telephone
	LIPKA VERN H	Pacific Telephone
1962	DODSON ROBT B	Pacific Telephone
1956	DODSON ROBT B	Pacific Telephone
1950	LOEFFLER CARL R	Pacific Telephone
	LOEFFLER CARL R	Pacific Telephone

4216 BEEMAN AVE

Year	Uses	Source
2006	a NUSS Anthony	Haines Company, Inc.
2001	NUSS Anthony	Haines & Company, Inc.
1975	Sauers W David	Pacific Telephone
1970	MUHOBERAC LARRY G	Pacific Telephone

Year	Uses	Source
1970	MUHOBERAC LARRY G	Pacific Telephone
1962	HIBBS G L	Pacific Telephone
1956	HIBBS G L	Pacific Telephone
1950	HIBBS G L R	Pacific Telephone
	HIBBS G L R	Pacific Telephone

Beeman Ave

4218 Beeman Ave

Year	Uses	Source
2014	DAYBREAKERS LLC	EDR Digital Archive
	CAVANAH COMMUNICATIONS	EDR Digital Archive
	CAVANAH COMMUNICATIONS	EDR Digital Archive
	DAYBREAKERS LLC	EDR Digital Archive
2010	DAYBREAKERS LLC	EDR Digital Archive
	DAYBREAKERS LLC	EDR Digital Archive

BEEMAN AVE

4218 BEEMAN AVE

Year	Uses	Source
2006	a CAVANAH Casuendra	Haines Company, Inc.
2001	CAVANAH Cassandra	Haines & Company, Inc.
1995	Le inson Milton J	Pacific Bell
1991	Levinson Milton J	Pacific Bell
1985	Levinson Milton J	Pacific Bell
1980	LEVINSON MILTON J	Pacific Telephone
1975	Levinson Milton J	Pacific Telephone
1970	LEVINSON BARBARA R	Pacific Telephone
	LEVINSON MILTON J	Pacific Telephone
	LEVINSON MILTON J	Pacific Telephone
	LEVINSON BARBARA R	Pacific Telephone
1962	LEVINSON BARBARA R	Pacific Telephone
	LEVINSON MILTON J	Pacific Telephone
1956	LEVINSON MILTON J	Pacific Telephone
1950	LEVINSON MILTON J R	Pacific Telephone
	LEVINSON MILTON J R	Pacific Telephone

FINDINGS

4219 BEEMAN AVE

Year	Uses	Source
2006	a DEMARCO HM	Haines Company, Inc.
2001	DEMARCO H M	Haines & Company, Inc.
1995	De Marco H M	Pacific Bell
1991	Demarco S GHis	Pacific Bell
	De Marco H M	Pacific Bell
1985	De Marco H M	Pacific Bell
	De Marco J	Pacific Bell
1980	DE MARCO H M	Pacific Telephone
1970	DEMARCO H M	Pacific Telephone
	DEMARCO H M	Pacific Telephone
1962	DE MARCO HELEN	Pacific Telephone
1956	BAUMGARTNER JACOB	Pacific Telephone
1950	BAUMGARTNER JACOB R	Pacific Telephone
	BAUMGARTNER JACOB R	Pacific Telephone

Beeman Ave

4225 Beeman Ave

Year	Uses	Source
2014	CARAMOOR FARMS INC	EDR Digital Archive
	CARAMOOR FARMS INC	EDR Digital Archive
2010	CARAMOOR FARMS INC	EDR Digital Archive
	CARAMOOR FARMS INC	EDR Digital Archive

BEEMAN AVE

4225 BEEMAN AVE

Year	Uses	Source
2006	e GREERArhur	Haines Company, Inc.
2001	GREER Arthur	Haines & Company, Inc.
1980	LANSISYJA ERKKI	Pacific Telephone
1970	PARKER MELVIN	Pacific Telephone
	PARKER MELVIN	Pacific Telephone
1962	DECKERAW WM T	Pacific Telephone
1956	MCCOMB DORENE C	Pacific Telephone
	MURRAY JACK MRS	Pacific Telephone
1950	TROENSEGAARD C C DR R	Pacific Telephone
	TROENSEGAARD C C DR R	Pacific Telephone

Year	Uses	Source
1940	VACANT	Los Angeles Directory Co.

Beeman Ave

4226 Beeman Ave

Year	Uses	Source
2014	BATA GROUP INC	EDR Digital Archive
	BATA GROUP INC	EDR Digital Archive
2010	BATA GROUP INC	EDR Digital Archive
	BATA GROUP INC	EDR Digital Archive

BEEMAN AVE

4226 BEEMAN AVE

Year	Uses	Source
2006	a BATAShaul	Haines Company, Inc.
2001	FAHEY J J	Haines & Company, Inc.
1995	I Fahey J J	Pacific Bell
	Fahed Charbel	Pacific Bell
1991	Fahey J J	Pacific Bell
1985	Fahey J J	Pacific Bell
1980	FAHEY J J	Pacific Telephone
1975	Fahey J J	Pacific Telephone
1970	FAHEY J J	Pacific Telephone
	FAHEY J J	Pacific Telephone
1962	FAHEY J J	Pacific Telephone
1956	SQUIRE W WM	Pacific Telephone

Beeman Ave

4233 Beeman Ave

Year	Uses	Source
2010	ULETA PRODUCTIONS LTD	EDR Digital Archive
	ULETA PRODUCTIONS LTD	EDR Digital Archive

BEEMAN AVE

4233 BEEMAN AVE

Year	Uses	Source
2001	GLEASON Paul	Haines & Company, Inc.

Year	Uses	Source
1956	CARRIER RUTH N	Pacific Telephone
1950	CARRIER L A R	Pacific Telephone
	CARRIER L A R	Pacific Telephone

Beeman Ave

4237 Beeman Ave

Year	Uses	Source
2010	LEFLERE ANREA REALTOR	EDR Digital Archive
	LEFLERE ANREA REALTOR	EDR Digital Archive

BEEMAN AVE

4237 BEEMAN AVE

Year	Uses	Source
2006	JOHNSTON	Haines Company, Inc.
	Christopher LEFLEREANREA	Haines Company, Inc.
	REALTOR	Haines Company, Inc.
2001	NOWOSAD Janet	Haines & Company, Inc.
1995	Kaufman Richard	Pacific Bell
	Kaufman Richard	Pacific Bell
1991	Kaufman Richard	Pacific Bell
	Kaufman Richard	Pacific Bell
1985	Gould S J	Pacific Bell
	Kaufman Richard	Pacific Bell
1980	GOULD S J	Pacific Telephone
	KAUFMAN RICHARD	Pacific Telephone
1962	HATCH J HADLEY	Pacific Telephone
1956	HATCH J HADLEY	Pacific Telephone

4238 BEEMAN AVE

Year	Uses	Source
2006	KOFMEHLJames	Haines Company, Inc.
	a KOFMEHLJames	Haines Company, Inc.
2001	XXXX	Haines & Company, Inc.
1995	Kofmehl James & Pam	Pacific Bell
1991	Kofmehl James & Pam	Pacific Bell
1956	TOURNEUR JACQUES	Pacific Telephone
1950	TOURNEUR JACQUES R	Pacific Telephone
	TOURNEUR JACQUES R	Pacific Telephone

FINDINGS

Year	Uses	Source
1940	TOURNEUR JACQUES (A)	Los Angeles Directory Co.

4243 BEEMAN AVE

Year	Uses	Source
2006	BIDLOVSKI R	Haines Company, Inc.
	BIDLOVSKI J	Haines Company, Inc.
2001	REINER Donovan	Haines & Company, Inc.
1980	SIEGEL HARRY	Pacific Telephone
1975	Siegel Harry	Pacific Telephone
1970	SIEGEL HARRY	Pacific Telephone
	SIEGEL HARRY	Pacific Telephone
1962	SIEGEL HARRY	Pacific Telephone
1956	AUGENBLICK MAURICE	Pacific Telephone
1950	AUGENBLICK MAURICE R	Pacific Telephone
	AUGENBLICK MAURICE R	Pacific Telephone
1940	ARNOLD WARD W (O)	Los Angeles Directory Co.

4246 BEEMAN AVE

Year	Uses	Source
2006	a FOUTZ R	Haines Company, Inc.
2001	FOUTZ Reynold L DDS	Haines & Company, Inc.
1995	Fosto Reynold LDDS	Pacific Bell
1991	Foutz Reynold L DDS	Pacific Bell
	Foutz Tim	Pacific Bell
	Fouz Gholamreza	Pacific Bell
1985	Foutz Reynold L DDS	Pacific Bell
	Foutz T & K	Pacific Bell
	Foutz Tim	Pacific Bell
	Fouz Gholamreza	Pacific Bell
1980	FOUTZ REYNOLD L	Pacific Telephone
1975	Foutz Reynold L	Pacific Telephone
1970	FOUTZ REYNOLD L	Pacific Telephone
	FOUTZ REYNOLD L	Pacific Telephone
1962	FOUTZ REYNOLD L	Pacific Telephone
1956	FOUTZ REYNOLD L	Pacific Telephone
1950	FOUTZ REYNOLD L R	Pacific Telephone
	FOUTZ REYNOLD L R	Pacific Telephone
1940	POUTZ REYNOLD L (O)	Los Angeles Directory Co.

FINDINGS

4251 BEEMAN AVE

Year	Uses	Source
1940	JACKSON SELMER (O)	Los Angeles Directory Co.

TEESDALE AVE

4200 TEESDALE AVE

Year	Uses	Source
2006	a HAFFNER Robin	Haines Company, Inc.
2001	HAFFNER Robin	Haines & Company, Inc.
1995	i Haffner CA	Pacific Bell
	Haff A	Pacific Bell
1991	Haffner C A	Pacific Bell
	Haffner D & R	Pacific Bell
	Haffner Howard	Pacific Bell
	Haffner Skeeter	Pacific Bell
1985	Haffner C A	Pacific Bell
	Haffner D&R	Pacific Bell
1980	HAFFNER C A	Pacific Telephone
1970	HAVAS ELAINE F	Pacific Telephone
	HAVAS ELAINE F	Pacific Telephone
1962	HAVES ELAINE F	Pacific Telephone
1956	HAVAS ELAINE F CHR I PR UDIO CITY	Pacific Telephone
1950	HAVAS ELAINE R	Pacific Telephone
	HAVAS ELAINE R	Pacific Telephone

4205 TEESDALE AVE

Year	Uses	Source
2006	a NELSON Catherine	Haines Company, Inc.
2001	NELSON Carl	Haines & Company, Inc.
1985	Wohl Ellen	Pacific Bell
	Wohl HB.7699119.....	Pacific Bell
1980	WOHL AMY	Pacific Telephone
	WOHL ELLEN	Pacific Telephone
1970	NELSON CARL S	Pacific Telephone
	NELSON CARL S	Pacific Telephone
1962	NELSON CARL S	Pacific Telephone
1956	NELSON CARL S	Pacific Telephone
1950	BARRAGAN RODOLFO R	Pacific Telephone
	BARRAGAN RODOLFO R	Pacific Telephone

FINDINGS

Year	Uses	Source
1940	COOPER MELBOURN G (O)	Los Angeles Directory Co.

4206 TEESDALE AVE

Year	Uses	Source
2006	MANZANARES Jon	Haines Company, Inc.
2001	MANZANARES Jon	Haines & Company, Inc.
1985	Grillo Michael	Pacific Bell
1970	KEVORKIAN BERGE H	Pacific Telephone
	KEVORKIAN BERGE H	Pacific Telephone
1962	WISDOM PHILIP G	Pacific Telephone
1956	WISDOM PHILIP G	Pacific Telephone
1950	WISDOM PHILIP G R	Pacific Telephone
	WISDOM PHILIP G R	Pacific Telephone
1940	MELLENTHIN WM (O)	Los Angeles Directory Co.

4211 TEESDALE AVE

Year	Uses	Source
2006	a HASSETT Kathleen	Haines Company, Inc.
2001	HASSETT Kathleen	Haines & Company, Inc.
1980	TRAUTH GRANT	Pacific Telephone
1970	WELLS HARLAN	Pacific Telephone
	WELLS HARLAN	Pacific Telephone
1962	SILER RUSSELL NORTH HOLLYWOOD	Pacific Telephone
1956	WELLS HARLAN R	Pacific Telephone
1950	WELLS HARLAN R R	Pacific Telephone
	WELLS HARLAN R R	Pacific Telephone

4212 TEESDALE AVE

Year	Uses	Source
2006	a MCCARTHY Larry	Haines Company, Inc.
2001	MCCARTHY Larry	Haines & Company, Inc.
1985	Werner Jeff	Pacific Bell
1980	KAPRALL ROBT M NORTH HOLLYWOOD	Pacific Telephone
1970	KNIGHT LEE H	Pacific Telephone
	KNIGHT LEE H	Pacific Telephone
1962	RITTENBERG RICHARD	Pacific Telephone
1940	BENNETT EDW L	Los Angeles Directory Co.

FINDINGS

4217 TEESDALE AVE

Year	Uses	Source
2006	a EGANDan I	Haines Company, Inc.
2001	EGAN Daniel	Haines & Company, Inc.
1980	SCHAFFER MARK	Pacific Telephone
1970	SCHAFFER MARK	Pacific Telephone
	SCHAFFER MARK	Pacific Telephone
1962	WEATHERWAX E T	Pacific Telephone
1956	WEATHERWAX E T	Pacific Telephone
1950	WEATHERWAX E T R	Pacific Telephone
	WEATHERWAX E T R	Pacific Telephone
1940	VACANT	Los Angeles Directory Co.

Teesdale Ave

4218 Teesdale Ave

Year	Uses	Source
2014	KAISER PAUL	EDR Digital Archive
	KAISER PAUL	EDR Digital Archive

TEESDALE AVE

4218 TEESDALE AVE

Year	Uses	Source
2006	No Current Listing	Haines Company, Inc.
1962	PROBYN JOHN E JR	Pacific Telephone
1956	PROBYN JOHN E JR	Pacific Telephone
1950	SWAN ALEX III R	Pacific Telephone
	SWAN ALEX III R	Pacific Telephone
1940	SWAN ALEX III (O)	Los Angeles Directory Co.

4220 TEESDALE AVE

Year	Uses	Source
1995	Corpimage	Pacific Bell

4224 TEESDALE AVE

Year	Uses	Source
2006	No Current Listing	Haines Company, Inc.
2001	XXXX	Haines & Company, Inc.
1970	WINGREEN JASON	Pacific Telephone
	WINGREEN JASON	Pacific Telephone

FINDINGS

Year	Uses	Source
1962	CARPENTER JOS W	Pacific Telephone
1956	CARPENTER JOS W	Pacific Telephone
1950	CARPENTER JOS W R	Pacific Telephone
	CARPENTER JOS W R	Pacific Telephone

4225 TEESDALE AVE

Year	Uses	Source
2006	SOLARI Trstano	Haines Company, Inc.
2001	CANFIELD Roberta L	Haines & Company, Inc.
	SOLARI Tristano	Haines & Company, Inc.
1995	Canfield Roberta L	Pacific Bell
1991	Canfield Roberta L	Pacific Bell
1985	Canfield Roberta L	Pacific Bell
1980	CONN CHAS G	Pacific Telephone
1970	CONN CHAS G	Pacific Telephone
	CONN CHAS G	Pacific Telephone
1956	SOFRIS S	Pacific Telephone
1950	SOFRIS S R	Pacific Telephone
	SOFRIS S R	Pacific Telephone

4228 TEESDALE AVE

Year	Uses	Source
2006	APPELBAUM Steven	Haines Company, Inc.
2001	PANDISCIA Dominic	Haines & Company, Inc.
1991	Corpimage	Pacific Bell
1980	NEWKIRK REGGIE	Pacific Telephone
1970	ANDERSON FRED D	Pacific Telephone
	ANDERSON FRED D	Pacific Telephone
1962	ANDERSON FRED D	Pacific Telephone
1956	WEINTRAUB MORRIS	Pacific Telephone
1950	WEINTRAUB MORRIS R	Pacific Telephone
	WEINTRAUB MORRIS R	Pacific Telephone

4229 TEESDALE AVE

Year	Uses	Source
2001	LEVINE Irma	Haines & Company, Inc.
1991	Levine Isreal Dr	Pacific Bell
	Levine J	Pacific Bell
	Levine J	Pacific Bell

FINDINGS

Year	Uses	Source
1991	Levine Israel Dr	Pacific Bell
1985	Levine Isreal Dr	Pacific Bell
	Levine Israel Dr	Pacific Bell
1980	LEVINE ISRAEL DR	Pacific Telephone
1970	LEVINE ISRAEL DR	Pacific Telephone
	LEVINE ISRAEL DR	Pacific Telephone
1962	LEVINE ISRAEL DR	Pacific Telephone
1956	LEVINE ISRAEL DR	Pacific Telephone
1950	REYNOLDS JOHN T R	Pacific Telephone
	REYNOLDS JOHN T R	Pacific Telephone
1940	VACANT	Los Angeles Directory Co.

4232 TEESDALE AVE

Year	Uses	Source
2006	FISCHERSandra	Haines Company, Inc.
2001	FISCHER Sandra	Haines & Company, Inc.
1985	Murray Christopher	Pacific Bell
1980	MURRAY CHRISTOPHER	Pacific Telephone
1970	POLON HARRY	Pacific Telephone
	POLON HARRY	Pacific Telephone
1962	POLON HARRY	Pacific Telephone
1956	POLONOFSKY HARRY	Pacific Telephone
1950	POLONOFSKY HARRY R	Pacific Telephone
	POLONOFSKY HARRY R	Pacific Telephone

4236 TEESDALE AVE

Year	Uses	Source
1980	DAVIS WALTER ADVERTISING	Pacific Telephone

4237 TEESDALE AVE

Year	Uses	Source
2006	o MILLER Sandra	Haines Company, Inc.
2001	XXXX	Haines & Company, Inc.
1985	Cashion D R	Pacific Bell
	From Los Angeles Telephones Call	Pacific Bell
1981	CASHION D R STUDO CTY	Pacific Telephone
1980	CASHION D R	Pacific Telephone
1976	Cashion D R	Pacific Telephone
1970	CASHION D R	Pacific Telephone

Year	Uses	Source
1970	CASHION D R	Pacific Telephone
1967	Cashion D R	Pacific Telephone
1962	CASHION D R	Pacific Telephone
	Cashion D R	Pacific Telephone
1958	Cashion D R	Pacific Telephone
1956	CASHION D R	Pacific Telephone
	CASHION D R	Pacific Telephone

4240 TEESDALE AVE

Year	Uses	Source
2006	JOHNSON L	Haines Company, Inc.
1995	Johnson L	Pacific Bell
1991	Johnson L	Pacific Bell
1985	Johnson Roger	Pacific Bell
	Johnson Bill	Pacific Bell
	Johnson Biff	Pacific Bell
	Johnson L	Pacific Bell
1962	LANE LUKE M	Pacific Telephone
1940	BARNES WM A (O)	Los Angeles Directory Co.

VALLEY SPRING LN

12501 VALLEY SPRING LN

Year	Uses	Source
1981	HOLT MARSHALL STUDO CTY	Pacific Telephone
1976	Holt Marshall	Pacific Telephone
1975	Holt Marshall	Pacific Telephone
1971	Holt Marshall	Pacific Telephone
1967	Holt Marshall	Pacific Telephone

12503 VALLEY SPRING LN

Year	Uses	Source
2006	No Current Listing	Haines Company, Inc.
2001	XXXX	Haines & Company, Inc.
1985	Margaretten Joel Dr	Pacific Bell
1975	Margaretten Joel Dr	Pacific Telephone

12505 VALLEY SPRING LN

Year	Uses	Source
2006	No Current Listing	Haines Company, Inc.

Year	Uses	Source
2001	XXXX	Haines & Company, Inc.
1995	Bezjian Nigol	Pacific Bell
1991	Mc Clure Maggi	Pacific Bell
	Mc Clure M H	Pacific Bell
1975	Hamilton Wallace S Mrs	Pacific Telephone

12507 VALLEY SPRING LN

Year	Uses	Source
2006	MOREIRABdan	Haines Company, Inc.
1991	Burger Paul	Pacific Bell
1985	Burger Paul	Pacific Bell
1975	Burger Paul	Pacific Telephone

12509 VALLEY SPRING LN

Year	Uses	Source
2006	o GRUFHANEric	Haines Company, Inc.
2001	GRUFMAN Eric	Haines & Company, Inc.
1995	Grufman Eric	Pacific Bell
1985	Stoner Edgar T	Pacific Bell
1975	Stoner Edgar T	Pacific Telephone

VENTURA BLVD

12644 VENTURA BLVD

Year	Uses	Source
2001	XXXX	Haines & Company, Inc.

12646 VENTURA BLVD

Year	Uses	Source
2001	SERIJAN Nuby M	Haines & Company, Inc.

12650 VENTURA BLVD

Year	Uses	Source
2001	SPUMANTE RESTAURANT	Haines & Company, Inc.

12655 VENTURA BLVD

Year	Uses	Source
2006	PINZ	Haines Company, Inc.
	SPORTS CENTER	Haines Company, Inc.
2001	COACHES	Haines & Company, Inc.
	COMPANY OF CHARACTERS	Haines & Company, Inc.

FINDINGS

Year	Uses	Source
2001	JERRYS FAMOUS DELI	Haines & Company, Inc.
	PERSONAL TOUCH BOWLING SUPPLY	Haines & Company, Inc.
	SPORTS CENTER BOWL	Haines & Company, Inc.
	THEATRE EAST	Haines & Company, Inc.
	THEATRE EAST	Haines & Company, Inc.
1995	Lions Lair	Pacific Bell
	I Lionstar Management	Pacific Bell
	Personal Touch Bowling Supply	Pacific Bell
	Sports Center Bowl	Pacific Bell
	TE RRY DE AN HAIR DE S IGN	Pacific Bell
	Theatre East	Pacific Bell
	Classic Barber Shop	Pacific Bell
	Dean Terry Hair Design	Pacific Bell
	Jerrys Famous Deli	Pacific Bell
1991	Co Of Charactors	Pacific Bell
	Company Picnics Sue Schmier	Pacific Bell
	G &K Bowling Supply	Pacific Bell
	Jerrys Famous Deli	Pacific Bell
	Jims E Baber Shop	Pacific Bell
	Sport Center Tennis Club	Pacific Bell
	S PORT CHALE T	Pacific Bell
	Sports Center Bowl	Pacific Bell
	From Los Angeles Telephones Call	Pacific Bell
	TE RRY DE AN HAIR DE S IGN	Pacific Bell
	Terry Deane	Pacific Bell
	Theatre East	Pacific Bell
1990	SPORTS CENTER BOWL STUDO CTY	Pacific Bell
1986	SPORTS CENTER BOWL STUDO CTY	Pacific Bell
1985	Kirkwood Bowling Supply	Pacific Bell
	ALLAN AUS TIN HAIR DE S IGN	Pacific Bell
	Austin Allan Hair Design	Pacific Bell
	Austin Alvin E	Pacific Bell
	From Van Nuys Telephones Call	Pacific Bell
	Show Place The	Pacific Bell
	Sport Center Tennis Club	Pacific Bell
	Sport Chalet Backpacking & General Sporting Goods	Pacific Bell
1981	BRADFORD AGCY THE STUDO CTY	Pacific Telephone

FINDINGS

Year	Uses	Source
1981	KIRKWOOD BOWLING CENTER STUDO CTY	Pacific Telephone
	SPORT CENTER TENNIS CLUB STUDO CTY	Pacific Telephone
1980	BRADFORD AGCY THE	Pacific Telephone
	JERRY S FAMOUS DELI	Pacific Telephone
	JIM S BARBER SHOP	Pacific Telephone
	KIRKWOOD BOWLING CENTER	Pacific Telephone
	KIRKWOOD BOWLING SUPPLY	Pacific Telephone
	KIRKWOOD TENNIS COURTS	Pacific Telephone
	PILAR & CO	Pacific Telephone
	SHOW PLACE THE	Pacific Telephone
1976	Kirkwood Bowling Center	Pacific Telephone
	Kirkwood Tennis Courts	Pacific Telephone
1975	Kirkwood Tennis Courts	Pacific Telephone
	Sextons Shrimp Bowl	Pacific Telephone
	Theater East Ofc	Pacific Telephone
	Sara Sue Separates	Pacific Telephone
1971	Kirkwood Bowling Center	Pacific Telephone
1962	Kirkwood Bowling Center	Pacific Telephone

12658 VENTURA BLVD

Year	Uses	Source
2006	ALVAROS	Haines Company, Inc.
2001	SERIJAN Ruby	Haines & Company, Inc.
	ALVAROS	Haines & Company, Inc.
2000	SERIJAN Ruby	Haines & Company
1991	Alvaros	Pacific Bell
1985	Alvendia Eddie	Pacific Bell
	Alvaros	Pacific Bell

12660 VENTURA BLVD

Year	Uses	Source
2006	SHOES&ACCSSRS	Haines Company, Inc.
	GISELE CLOTHING	Haines Company, Inc.
2001	GISELE CLOTHING SHOES & ACCSSRS	Haines & Company, Inc.
1995	Emerald Forest Stationery & Design	Pacific Bell
1991	Flower Power Promotions	Pacific Bell
	Flower Place The	Pacific Bell
1985	On The Curve	Pacific Bell

Year	Uses	Source
1981	KUPER S MICHIGAN AVENUE STUDO CTY	Pacific Telephone
	COOPERS MICHIGAN AVENUE STUDO CTY	Pacific Telephone
1980	KUPERS MICHIGAN AVENUE	Pacific Telephone

12666 VENTURA BLVD

Year	Uses	Source
2006	OFCAUF	Haines Company, Inc.
	INDIAN ARTCENTER	Haines Company, Inc.
2001	INDIAN ART CENTER	Haines & Company, Inc.
1990	INDIAN ART CENTER OF CALIFORNIA STUDO CTY	Pacific Bell
1986	INDIAN ART CENTER OF CALIFORNIA STUDO CTY	Pacific Bell
1981	INDIAN ART CENTER OF CALIFORNIA STUDO CTY	Pacific Telephone
1980	INDIAN ART CENTER OF CALIFORNIA	Pacific Telephone

12668 VENTURA BLVD

Year	Uses	Source
2001	XXXX	Haines & Company, Inc.
1991	Dirkse Mark	Pacific Bell
	DIRKS PE RRI CUS TOM PICTURE FRAMIN G	Pacific Bell
	Dirksen C	Pacific Bell
1980	DIRKS-PERRI CUSTOM PICTURE FRAMING	Pacific Telephone
1950	RATTANT RARITY SHOPS FURN	Pacific Telephone
	RATTANT RARITY SHOPS FURN	Pacific Telephone

12670 VENTURA BLVD

Year	Uses	Source
2001	XXXX	Haines & Company, Inc.

12672 VENTURA BLVD

Year	Uses	Source
2006	MARLOW FINE	Haines Company, Inc.
	FRNSHNG	Haines Company, Inc.
2001	MARLOW FINE FRNSHNG	Haines & Company, Inc.
1991	Neubert Carl Interiors	Pacific Bell
1990	NEUBERT CARL INTERIORS STUDO CTY	Pacific Bell

Year	Uses	Source
1986	NEUBERT CARL INTERIORS STUDO CTY	Pacific Bell
1985	From Los Angeles Telephones Call	Pacific Bell
	From Van Nuys Telephones Call	Pacific Bell
1981	NEUBERT CARL INTERIORS STUDO CTY	Pacific Telephone
1980	NEUBERT CARL INTERIORS	Pacific Telephone
1971	Neubert Carl Interiors	Pacific Telephone
1967	Neubert Carl Interiors	Pacific Telephone
1962	Neubert Carl Interiors	Pacific Telephone
1956	NEWBERT CARL INTR DECRTR	Pacific Telephone
1950	NEWBERT CARL INTR DECRTR	Pacific Telephone
	NEWBERT CARL INTR DECRTR	Pacific Telephone

VENTURA PL

12653 VENTURA PL

Year	Uses	Source
2006	ELEPHANTS VENTURA PLACE	Haines Company, Inc.
	ENTERTAINING	Haines Company, Inc.

VENTURE BLVD

12655 VENTURE BLVD

Year	Uses	Source
1986	BRADFORD AGCY THE STUDO CTY	Pacific Bell

WHITSETT AVE

4068 WHITSETT AVE

Year	Uses	Source
2006	MEMMERTMarkuns	Haines Company, Inc.
	RAMSAY James	Haines Company, Inc.
	RIK Mar Io	Haines Company, Inc.
	WATSON Paric Ia	Haines Company, Inc.
	YAMASHITAMas	Haines Company, Inc.
1995	RIk Marlo	Pacific Bell
1991	Lindquist Robert D	Pacific Bell
	Rik Mario	Pacific Bell
	Wiggins Valerie	Pacific Bell

FINDINGS

Whitsett Ave

4100 Whitsett Ave

Year	Uses	Source
2014	JSS IMAGES INC	EDR Digital Archive
	JSS IMAGES INC	EDR Digital Archive
2010	LG MANAGEMENT INC	EDR Digital Archive
	STOLEN CAR PRODUCTIONS	EDR Digital Archive
	LG MANAGEMENT INC	EDR Digital Archive
	STOLEN CAR PRODUCTIONS	EDR Digital Archive

WHITSETT AVE

4100 WHITSETT AVE

Year	Uses	Source
2006	WEAR Robert	Haines Company, Inc.
	KIM Halng	Haines Company, Inc.
	JOSEPHSON	Haines Company, Inc.
	WOLFENSON Ivan	Haines Company, Inc.
2001	APARTMENTS	Haines & Company, Inc.
	BURES A	Haines & Company, Inc.
	HOSHINO Masami	Haines & Company, Inc.
	KIM Haing O	Haines & Company, Inc.
	MARTIN Amanda	Haines & Company, Inc.
	SCHERER Scott	Haines & Company, Inc.
1995	Buren Micheal	Pacific Bell
	I Bures A	Pacific Bell
	Kim Haing	Pacific Bell
1991	Hoff T	Pacific Bell
	Hoff Realty	Pacific Bell
	Courtland Development Co	Pacific Bell
1962	FREEMAN JOHN C	Pacific Telephone

4101 WHITSETT AVE

Year	Uses	Source
1930	Cushmain Robt riding acad	Los Angeles Directory Co.
	I enly	Los Angeles Directory Co.

FINDINGS

Whitsett Ave

4104 Whitsett Ave

Year	Uses	Source
2014	SHAGGYS GRIPS	EDR Digital Archive
	SHAGGYS GRIPS	EDR Digital Archive
2010	SHAGGYS GRIPS	EDR Digital Archive
	SHAGGYS GRIPS	EDR Digital Archive

WHITSETT AVE

4104 WHITSETT AVE

Year	Uses	Source
2006	o CHOE Kelly	Haines Company, Inc.
2001	BAUER Karen	Haines & Company, Inc.
1995	Strauss H	Pacific Bell
1991	Smith Roy	Pacific Bell
1962	MURRAY BLANCHE A MRS	Pacific Telephone

4106 WHITSETT AVE

Year	Uses	Source
2006	o ROSADO Bane	Haines Company, Inc.
2001	TOMAINO Scott	Haines & Company, Inc.
1970	MICHAELIS ROBT A	Pacific Telephone
	MICHAELIS ROBT A	Pacific Telephone

Whitsett Ave

4108 Whitsett Ave

Year	Uses	Source
2014	MICHAELYN STRAUB	EDR Digital Archive
	MICHAELYN STRAUB	EDR Digital Archive

WHITSETT AVE

4108 WHITSETT AVE

Year	Uses	Source
2006	APARTMENTS BARCO Jeffrey	Haines Company, Inc.
	DULLIEN Tibor	Haines Company, Inc.
	GALVANNoreen	Haines Company, Inc.
	LOMOND Charies	Haines Company, Inc.

FINDINGS

Year	Uses	Source
2006	SHASHAVARANI	Haines Company, Inc.
	Narges	Haines Company, Inc.
2001	AZARAKHSH Sasan	Haines & Company, Inc.
	APARTMENTS	Haines & Company, Inc.
	DULLIEN Tibor	Haines & Company, Inc.
	GROTAN O	Haines & Company, Inc.
	PANEK Jodie L	Haines & Company, Inc.
	SATOYAMA Masato	Haines & Company, Inc.
1995	Wolner Dave	Pacific Bell
1991	Libenran Vadim	Pacific Bell
	Liberman Vadim	Pacific Bell
1980	WILLSON WALTER C	Pacific Telephone

Whitsett Ave

4112 Whitsett Ave

Year	Uses	Source
2014	N C GROUP	EDR Digital Archive
	N C GROUP	EDR Digital Archive

WHITSETT AVE

4112 WHITSETT AVE

Year	Uses	Source
2006	SHAYWINJoseph	Haines Company, Inc.
2001	MAESTU Asuka	Haines & Company, Inc.
	MAESTU Gerald	Haines & Company, Inc.
1995	Mc Ninch Joe	Pacific Bell
1991	Mc Ninch Joe	Pacific Bell
1985	Mc Ninch Joe	Pacific Bell
1980	MCNINCH JOE	Pacific Telephone
1970	MCNINCH JOE	Pacific Telephone
	MCNINCH JOE	Pacific Telephone
1962	MCNINCH JOE	Pacific Telephone
1956	MCNINCH JOE	Pacific Telephone
1950	MCNINCH JOE R	Pacific Telephone
	MCNINCH JOE R	Pacific Telephone

FINDINGS

4118 WHITSETT AVE

Year	Uses	Source
2006	EKLUNDDara	Haines Company, Inc.
2001	EKLUND Dara	Haines & Company, Inc.
1962	HAMILTON EMMETT M	Pacific Telephone
1956	HAMILTON EMMETT M	Pacific Telephone
1950	HAMILTON EMMETT M R	Pacific Telephone
	HAMILTON EMMETT M R	Pacific Telephone

4120 WHITSETT AVE

Year	Uses	Source
1991	Morales Vicki	Pacific Bell

4122 WHITSETT AVE

Year	Uses	Source
2006	SPINKSWilliam	Haines Company, Inc.
2001	SPINKS William	Haines & Company, Inc.
1991	Spinks S	Pacific Bell
	Spinks Wm L & Rolande	Pacific Bell
	Spinn David A Sylm	Pacific Bell
	Spinnell Enid	Pacific Bell
	Spinner James	Pacific Bell
1980	SPINKS WM L & ROLANDE	Pacific Telephone

Whitsett Ave

4128 Whitsett Ave

Year	Uses	Source
2014	WHITSETT GREEN HOA	EDR Digital Archive
	WHITSETT GREEN HOA	EDR Digital Archive
2010	PAUL	EDR Digital Archive
	ELITE COMPUTER SERVICES INC	EDR Digital Archive
	SHELDON ROBINS	EDR Digital Archive
	NEXT LEVEL ENTERTAINMENT INC	EDR Digital Archive
	PAUL	EDR Digital Archive
	ELITE COMPUTER SERVICES INC	EDR Digital Archive
	NEXT LEVEL ENTERTAINMENT INC	EDR Digital Archive
	SHELDON ROBINS	EDR Digital Archive

FINDINGS

WHITSETT AVE

4128 WHITSETT AVE

Year	*Uses*	*Source*
2006	APARTMENTS BELTRAN Nicole	Haines Company, Inc.
	DOMAIN Robert	Haines Company, Inc.
	ILL Paul	Haines Company, Inc.
	RAMOSC	Haines Company, Inc.
	SHEARS	Haines Company, Inc.
	STONE MOLLOY Usa	Haines Company, Inc.
	WEINMAN Richard C	Haines Company, Inc.
	CRUMMEY Kathleen	Haines Company, Inc.
2001	WEINMAN Richard C	Haines & Company, Inc.
	PALACIOS Patzy	Haines & Company, Inc.
	LEE Tom	Haines & Company, Inc.
	JHUN Michael	Haines & Company, Inc.
	FISHER Mark	Haines & Company, Inc.
	BRUCE Donald	Haines & Company, Inc.
	APARTMENTS	Haines & Company, Inc.
1995	Cha Young S	Pacific Bell
	Mc Caffrey Daniel B	Pacific Bell
	Watson Henry Jr	Pacific Bell
1991	Bauer C	Pacific Bell
	Bauer Chad J	Pacific Bell
	Bauer Chas H	Pacific Bell
	Goldman Matthew & Amy	Pacific Bell
	Goldman Maurice & Ethel	Pacific Bell
	Henderson Tina	Pacific Bell
	Labbe Daniel H	Pacific Bell
	Labbe Kenneth	Pacific Bell
	Labbe Lane	Pacific Bell
	Labbe Patrick M	Pacific Bell
	Rice James M	Pacific Bell
	Henning John A	Pacific Bell
1985	Alegre L	Pacific Bell
1940	GOTHEN KARL D (O)	Los Angeles Directory Co.
1930	Gereghty F L	Los Angeles Directory Co.

FINDINGS

4130 WHITSETT AVE

Year	Uses	Source
2001	XXXX	Haines & Company, Inc.
1980	USRY BRADLEY	Pacific Telephone
1975	Schagar John H	Pacific Telephone

4132 WHITSETT AVE

Year	Uses	Source
2001	XXXX	Haines & Company, Inc.
1962	BOYAJIAN EDITH M MRS	Pacific Telephone

4136 WHITSETT AVE

Year	Uses	Source
2001	XXXX	Haines & Company, Inc.
1980	NELSON LOREN S	Pacific Telephone

4140 WHITSETT AVE

Year	Uses	Source
1980	MORRISON JEFF J	Pacific Telephone

4141 WHITSETT AVE

Year	Uses	Source
2006	STUDIO CITY GOLF	Haines Company, Inc.
	COURSE INC STUDIO CITY GOLF	Haines Company, Inc.
	COURSE INC STUDIOCTYGOLF	Haines Company, Inc.
2001	MATTS GOLF CAFE	Haines & Company, Inc.
	STUDIO CITY GOLF COURSE INC	Haines & Company, Inc.
	STUDIO CTY GOLF	Haines & Company, Inc.
1995	Studio City Golf Course Inc	Pacific Bell
	Studio City Golf & Tennis	Pacific Bell
1991	STUDIO CITY GOLF & TENNIS	Pacific Bell
	Studio City Goleaf Course Inc	Pacific Bell
	From Los Angeles Telephones Call	Pacific Bell
	Studio City Goleaf & Tennis	Pacific Bell
1990	STUDIO CITY GOLF COURSE INC STUDO CTY	Pacific Bell
1986	STUDIO CITY GOLF COURSE INC STUDO CTY	Pacific Bell
1985	STUDIO CITY GOLF & TENNIS	Pacific Bell
	Mc Callisters Pro Fit Golf Shop	Pacific Bell
	From Los Angeles Telephones Call	Pacific Bell

FINDINGS

Year	Uses	Source
1985	Studio City Goil & Tennis	Pacific Bell
1981	STUDIO CITY GOLF COURSE INC STUDO CTY	Pacific Telephone
1980	STUDIO CITY GOLF COURSE INC	Pacific Telephone
	STUDIO CITY GOLF & TENNIS	Pacific Telephone
1976	Studio City Goleaf Course Inc	Pacific Telephone
1930	Nishlta Y	Los Angeles Directory Co.

4142 WHITSETT AVE

Year	Uses	Source
2001	XXXX	Haines & Company, Inc.

Whitsett Ave

4148 Whitsett Ave

Year	Uses	Source
2010	FONTEBOA DESIGNS	EDR Digital Archive
	WE MAN INC	EDR Digital Archive
	FONTEBOA DESIGNS	EDR Digital Archive
	WE MAN INC	EDR Digital Archive

WHITSETT AVE

4148 WHITSETT AVE

Year	Uses	Source
2006	WILLIAMS Patrick	Haines Company, Inc.
	VARTHEL Mike	Haines Company, Inc.
	STEWART J	Haines Company, Inc.
	MELATENE	Haines Company, Inc.
	APARTMENTS ELOLA Sheryl	Haines Company, Inc.
2001	APARTMENTS	Haines & Company, Inc.
	KOHN Michael	Haines & Company, Inc.
	MELATEN E	Haines & Company, Inc.
	PASTORIA Richard	Haines & Company, Inc.
	RUSSELL Robert R 3D	Haines & Company, Inc.
	STEWART J B	Haines & Company, Inc.
	TAYLOR Ellen	Haines & Company, Inc.
	WINKELMAN Gary L	Haines & Company, Inc.
1995	I Neagle Mark	Pacific Bell
	Bamattre K	Pacific Bell

Year	Uses	Source
1995	Stewart JB	Pacific Bell
	Ncsup Acuna Aljndro	Pacific Bell
1991	Stewart JB	Pacific Bell
	Heydle Kurt	Pacific Bell
	Fonte Byrne B	Pacific Bell
	Fonteboa Rene	Pacific Bell
	Batterman Jamie	Pacific Bell
1985	Savage R W	Pacific Bell
1980	SEIDMAN C STUDIO CITY	Pacific Telephone
	ANDREOLI P & L	Pacific Telephone
	BURDORF E	Pacific Telephone

Whitsett Ave

4152 Whitsett Ave

Year	Uses	Source
2014	KOKOON COMPANY LLC	EDR Digital Archive
	MAXSO ENTERTAINMENT GROUP LLC	EDR Digital Archive
	EYE BLINK LLC	EDR Digital Archive
	KOKOON COMPANY LLC	EDR Digital Archive
	MAXSO ENTERTAINMENT GROUP LLC	EDR Digital Archive
	EYE BLINK LLC	EDR Digital Archive
2010	KINGS ONLY INC	EDR Digital Archive
	MAXSO ENTERTAINMENT GROUP LLC	EDR Digital Archive
	KOKOON COMPANY LLC	EDR Digital Archive
	PUTTY INVESTMENTS INC	EDR Digital Archive
	KINGS ONLY INC	EDR Digital Archive
	MAXSO ENTERTAINMENT GROUP LLC	EDR Digital Archive
	KOKOON COMPANY LLC	EDR Digital Archive
	PUTTY INVESTMENTS INC	EDR Digital Archive

WHITSETT AVE

4152 WHITSETT AVE

Year	Uses	Source
2001	VARGE Shae P	Haines & Company, Inc.
	NEWMAN Brad C	Haines & Company, Inc.
	LLOYD Suzanne E	Haines & Company, Inc.
1995	Chasman Marc	Pacific Bell

FINDINGS

Year	Uses	Source
1995	Collister James R	Pacific Bell
1991	Brooks R Allen	Pacific Bell
	Collister James R	Pacific Bell
	Collister Peter & Janis	Pacific Bell
	Connell Michelle	Pacific Bell
	Kedley Sindy	Pacific Bell
	Lande Lynn	Pacific Bell
	Mayer S	Pacific Bell
	Mayer S	Pacific Bell
	Mayer S	Pacific Bell
	Mayer Roger H & Karen M	Pacific Bell
	Mayer Roger	Pacific Bell
1980	SAMSON JOHN A	Pacific Telephone
1950	SAMSON PAULINE R	Pacific Telephone
	SAMSON PAULINE R	Pacific Telephone
1940	SAMSON JOHN A (O)	Los Angeles Directory Co.

4162 WHITSETT AVE

Year	Uses	Source
2006	FLORES El Izabeth	Haines Company, Inc.
	HEIER Carolyn	Haines Company, Inc.
	HUFFAKERSusan	Haines Company, Inc.
	NEWMANBrad C	Haines Company, Inc.

4200 WHITSETT AVE

Year	Uses	Source
1985	Nakhlouf Yacoub	Pacific Bell

4202 WHITSETT AVE

Year	Uses	Source
2006	DEVELOPMENT	Haines Company, Inc.
	SCHAFFEL	Haines Company, Inc.
2001	PIEPER Nancy	Haines & Company, Inc.
1980	PIEPER GREGORY J	Pacific Telephone
1940	ECKELS DENT A (O)	Los Angeles Directory Co.

4208 WHITSETT AVE

Year	Uses	Source
1991	Ball Jos T	Pacific Bell
	Ball KJ	Pacific Bell

Year	Uses	Source
1991	Sillett Erich	Pacific Bell
	Silletti John	Pacific Bell
	Silletti Nicholas A	Pacific Bell
	S Ulet Andrea	Pacific Bell
1985	Sillet Andrea	Pacific Bell
	Ball Jos T	Pacific Bell
1980	SILLET ANDREA	Pacific Telephone
	BALL JOS T	Pacific Telephone
1940	MARSHALL ERNEST (O)	Los Angeles Directory Co.

4209 WHITSETT AVE

Year	Uses	Source
2006	CASELLA Use	Haines Company, Inc.
	SCOTT Richard	Haines Company, Inc.
2001	WEATHERLY Robert	Haines & Company, Inc.
1995	Rosenzweig Joel	Pacific Bell
	King Jeff	Pacific Bell
1985	Martin Richard W	Pacific Bell
	Selkowitz Roger	Pacific Bell
	Donohue Rory J	Pacific Bell
	Donohue Ryder	Pacific Bell
1980	SCHWEDZELSON LOUIS STUDIO CITY	Pacific Telephone
1940	VACANT	Los Angeles Directory Co.
1935	HOUTZ F E R N HOLIYWD 3Q	Los Angeles Directory Co.
1930	Houtz R L	Los Angeles Directory Co.

4212 WHITSETT AVE

Year	Uses	Source
2006	SEGUIN Marc	Haines Company, Inc.
	4212 WHITSETT	Haines Company, Inc.
	CORREA Carios	Haines Company, Inc.
	GELB Audrey	Haines Company, Inc.
	OLEEJae	Haines Company, Inc.
	KANG Kourtney	Haines Company, Inc.
	GOMEZ Cynthia	Haines Company, Inc.
	ORTIZ GIL Leon	Haines Company, Inc.
2001	4212 WHITSETT	Haines & Company, Inc.
	JIMENEZ Gladys	Haines & Company, Inc.

Year	Uses	Source
1985	St John John T Jr	Pacific Bell
1980	ST JOHN JOHN T JR	Pacific Telephone

4213 WHITSETT AVE

Year	Uses	Source
2006	NEHORAY Nosrat E	Haines Company, Inc.
2001	NEHORAY Nosrat E	Haines & Company, Inc.
	NEHORAY N E	Haines & Company, Inc.
1995	Nehoray David	Pacific Bell
	Nehoray Nosrat E	Pacific Bell
	Nehoray N E	Pacific Bell
1991	Nehoray Nosrat E	Pacific Bell
	Nehoray N E	Pacific Bell
	Nelioray David	Pacific Bell
	Banayan Kambiz	Pacific Bell
	Nehoray Siamak	Pacific Bell
	Nehorayan A	Pacific Bell
	Nehorayan E	Pacific Bell
1985	Richman Rosa	Pacific Bell
	Nehoray Siamak	Pacific Bell
	Nehoray Nosrat E	Pacific Bell
	Nehoray N E	Pacific Bell
	Nehoray David	Pacific Bell
1980	PETERSON LISA	Pacific Telephone
	THORPE RICHARD	Pacific Telephone

4217 WHITSETT AVE

Year	Uses	Source
2006	ORGANIC HEALTH	Haines Company, Inc.
	AND BEAUTY REDFEARN Catherine	Haines Company, Inc.
2001	PLETIKOSIC Ivo	Haines & Company, Inc.
	RUTCHLAND Natalie	Haines & Company, Inc.
1991	Andrade Roberta	Pacific Bell
	Berman E C	Pacific Bell
	Mc Phee Barry	Pacific Bell
	Mc Phee Brian	Pacific Bell
	Robinson Lisa	Pacific Bell
1985	Lechner Leigh	Pacific Bell
	Bamett S H	Pacific Bell

FINDINGS

Year	Uses	Source
1985	Barnett S Michael	Pacific Bell
	Riff E C	Pacific Bell
	Riffe RJ	Pacific Bell
1980	RIFF E C	Pacific Telephone
	BARNETT S H	Pacific Telephone
	LECHNER LEIGH	Pacific Telephone
	SWANSON JOHN H	Pacific Telephone
	DOW MICHAEL S	Pacific Telephone
1940	RESNIK MORRIS J (O)	Los Angeles Directory Co.

4218 WHITSETT AVE

Year	Uses	Source
2006	GARDNER Douglas	Haines Company, Inc.
	LOCURTO Joseph	Haines Company, Inc.
	FUNGJod I	Haines Company, Inc.
	FREEDMAN Steven	Haines Company, Inc.
	MILLER Brian	Haines Company, Inc.
	STERN JC	Haines Company, Inc.
2001	STERN J C	Haines & Company, Inc.
1995	Stern J C	Pacific Bell
	Gonis James	Pacific Bell
	Crutchfield Robert	Pacific Bell
1991	Stem Jack	Pacific Bell
	Stem J&S	Pacific Bell
	Stem JK	Pacific Bell
	Stem J&J	Pacific Bell
	Stem JC	Pacific Bell
1985	Stern J C	Pacific Bell
	Casn Orlando	Pacific Bell
	Caso Alan & Maria	Pacific Bell
	Lam Jas	Pacific Bell
	Casner Jere K	Pacific Bell
1980	DENGROVE PAUL	Pacific Telephone
	DENGROVE L D	Pacific Telephone
1956	DONALD RAY	Pacific Telephone
1950	DONALD RAY R	Pacific Telephone
	DONALD RAY R	Pacific Telephone

FINDINGS

4221 WHITSETT AVE

Year	Uses	Source
1970	FIEBIG HAROLD R	Pacific Telephone
	FIEBIG HAROLD R	Pacific Telephone
1962	FIEBIG HAROLD R	Pacific Telephone
1956	FIEBIG HAROLD R	Pacific Telephone

4223 WHITSETT AVE

Year	Uses	Source
2006	Y THACKABERRYJeff	Haines Company, Inc.
1956	KRUMPHOLZ KENNETH A	Pacific Telephone

4224 WHITSETT AVE

Year	Uses	Source
2001	SHARONY Meir	Haines & Company, Inc.

4227 WHITSETT AVE

Year	Uses	Source
1980	JACKSON ALBERT L NORTH HOLLYWOOD	Pacific Telephone
1940	HAYES GEO F	Los Angeles Directory Co.

4106 1/2 WHITSETT AVE

Year	Uses	Source
1980	GROSSO ANTHONY M	Pacific Telephone

Whitsett Avenue

4041 Whitsett Avenue

Year	Uses	Source
1991	Marchant David	Pacific Bell
	Cervin Michael	Pacific Bell

FINDINGS

TARGET PROPERTY: ADDRESS NOT IDENTIFIED IN RESEARCH SOURCE

The following Target Property addresses were researched for this report, and the addresses were not identified in the research source.

Address Researched	Address Not Identified in Research Source
4141 Whitsett Avenue	2006, 2004, 2003, 2001, 2000, 1999, 1996, 1995, 1992, 1991, 1990, 1986, 1985, 1981, 1980, 1976, 1975, 1972, 1971, 1970, 1969, 1967, 1966, 1965, 1964, 1963, 1962, 1961, 1960, 1958, 1957, 1956, 1955, 1954, 1952, 1951, 1950, 1949, 1948, 1947, 1946, 1945, 1944, 1942, 1940, 1939, 1938, 1937, 1936, 1935, 1934, 1933, 1932, 1931, 1930, 1929, 1928, 1927, 1926, 1925, 1924, 1923, 1921, 1920

ADJOINING PROPERTY: ADDRESSES NOT IDENTIFIED IN RESEARCH SOURCE

The following Adjoining Property addresses were researched for this report, and the addresses were not identified in research source.

Address Researched	Address Not Identified in Research Source
12501 VALLEY SPRING LN	2014, 2010, 2006, 2004, 2003, 2001, 2000, 1999, 1996, 1995, 1992, 1991, 1990, 1986, 1985, 1980, 1972, 1970, 1969, 1966, 1965, 1964, 1963, 1962, 1961, 1960, 1958, 1957, 1956, 1955, 1954, 1952, 1951, 1950, 1949, 1948, 1947, 1946, 1945, 1944, 1942, 1940, 1939, 1938, 1937, 1936, 1935, 1934, 1933, 1932, 1931, 1930, 1929, 1928, 1927, 1926, 1925, 1924, 1923, 1921, 1920
12503 VALLEY SPRING LN	2014, 2010, 2004, 2003, 2000, 1999, 1996, 1995, 1992, 1991, 1990, 1986, 1981, 1980, 1976, 1972, 1971, 1970, 1969, 1967, 1966, 1965, 1964, 1963, 1962, 1961, 1960, 1958, 1957, 1956, 1955, 1954, 1952, 1951, 1950, 1949, 1948, 1947, 1946, 1945, 1944, 1942, 1940, 1939, 1938, 1937, 1936, 1935, 1934, 1933, 1932, 1931, 1930, 1929, 1928, 1927, 1926, 1925, 1924, 1923, 1921, 1920
12505 VALLEY SPRING LN	2014, 2010, 2004, 2003, 2000, 1999, 1996, 1992, 1990, 1986, 1985, 1981, 1980, 1976, 1972, 1971, 1970, 1969, 1967, 1966, 1965, 1964, 1963, 1962, 1961, 1960, 1958, 1957, 1956, 1955, 1954, 1952, 1951, 1950, 1949, 1948, 1947, 1946, 1945, 1944, 1942, 1940, 1939, 1938, 1937, 1936, 1935, 1934, 1933, 1932, 1931, 1930, 1929, 1928, 1927, 1926, 1925, 1924, 1923, 1921, 1920
12507 VALLEY SPRING LN	2014, 2010, 2004, 2003, 2001, 2000, 1999, 1996, 1995, 1992, 1990, 1986, 1981, 1980, 1976, 1972, 1971, 1970, 1969, 1967, 1966, 1965, 1964, 1963, 1962, 1961, 1960, 1958, 1957, 1956, 1955, 1954, 1952, 1951, 1950, 1949, 1948, 1947, 1946, 1945, 1944, 1942, 1940, 1939, 1938, 1937, 1936, 1935, 1934, 1933, 1932, 1931, 1930, 1929, 1928, 1927, 1926, 1925, 1924, 1923, 1921, 1920
12509 VALLEY SPRING LN	2014, 2010, 2004, 2003, 2000, 1999, 1996, 1992, 1991, 1990, 1986, 1981, 1980, 1976, 1972, 1971, 1970, 1969, 1967, 1966, 1965, 1964, 1963, 1962, 1961, 1960, 1958, 1957, 1956, 1955, 1954, 1952, 1951, 1950, 1949, 1948, 1947, 1946, 1945, 1944, 1942, 1940, 1939, 1938, 1937, 1936, 1935, 1934, 1933, 1932, 1931, 1930, 1929, 1928, 1927, 1926, 1925, 1924, 1923, 1921, 1920
12644 VENTURA BLVD	2014, 2010, 2006, 2004, 2003, 2000, 1999, 1996, 1995, 1992, 1991, 1990, 1986, 1985, 1981, 1980, 1976, 1975, 1972, 1971, 1970, 1969, 1967, 1966, 1965, 1964, 1963, 1962, 1961, 1960, 1958, 1957, 1956, 1955, 1954, 1952, 1951, 1950, 1949, 1948, 1947, 1946, 1945, 1944, 1942, 1940, 1939, 1938, 1937, 1936, 1935, 1934, 1933, 1932, 1931, 1930, 1929, 1928, 1927, 1926, 1925, 1924, 1923, 1921, 1920
12646 VENTURA BLVD	2014, 2010, 2006, 2004, 2003, 2000, 1999, 1996, 1995, 1992, 1991, 1990, 1986, 1985, 1981, 1980, 1976, 1975, 1972, 1971, 1970, 1969, 1967, 1966, 1965, 1964, 1963, 1962, 1961, 1960, 1958, 1957, 1956, 1955, 1954, 1952, 1951, 1950, 1949, 1948, 1947, 1946, 1945, 1944, 1942, 1940, 1939, 1938, 1937, 1936, 1935, 1934, 1933, 1932, 1931, 1930, 1929, 1928, 1927, 1926, 1925, 1924, 1923, 1921, 1920

FINDINGS

Address Researched	Address Not Identified in Research Source
12650 VENTURA BLVD	2014, 2010, 2006, 2004, 2003, 2000, 1999, 1996, 1995, 1992, 1991, 1990, 1986, 1985, 1981, 1980, 1976, 1975, 1972, 1971, 1970, 1969, 1967, 1966, 1965, 1964, 1963, 1962, 1961, 1960, 1958, 1957, 1956, 1955, 1954, 1952, 1951, 1950, 1949, 1948, 1947, 1946, 1945, 1944, 1942, 1940, 1939, 1938, 1937, 1936, 1935, 1934, 1933, 1932, 1931, 1930, 1929, 1928, 1927, 1926, 1925, 1924, 1923, 1921, 1920
12653 VENTURA PL	2014, 2010, 2004, 2003, 2001, 2000, 1999, 1996, 1995, 1992, 1991, 1990, 1986, 1985, 1981, 1980, 1976, 1975, 1972, 1971, 1970, 1969, 1967, 1966, 1965, 1964, 1963, 1962, 1961, 1960, 1958, 1957, 1956, 1955, 1954, 1952, 1951, 1950, 1949, 1948, 1947, 1946, 1945, 1944, 1942, 1940, 1939, 1938, 1937, 1936, 1935, 1934, 1933, 1932, 1931, 1930, 1929, 1928, 1927, 1926, 1925, 1924, 1923, 1921, 1920
12655 VENTURA BLVD	2014, 2010, 2004, 2003, 2000, 1999, 1996, 1992, 1972, 1970, 1969, 1967, 1966, 1965, 1964, 1963, 1961, 1960, 1958, 1957, 1956, 1955, 1954, 1952, 1951, 1950, 1949, 1948, 1947, 1946, 1945, 1944, 1942, 1940, 1939, 1938, 1937, 1936, 1935, 1934, 1933, 1932, 1931, 1930, 1929, 1928, 1927, 1926, 1925, 1924, 1923, 1921, 1920
12655 VENTURE BLVD	2014, 2010, 2006, 2004, 2003, 2001, 2000, 1999, 1996, 1995, 1992, 1991, 1990, 1985, 1981, 1980, 1976, 1975, 1972, 1971, 1970, 1969, 1967, 1966, 1965, 1964, 1963, 1962, 1961, 1960, 1958, 1957, 1956, 1955, 1954, 1952, 1951, 1950, 1949, 1948, 1947, 1946, 1945, 1944, 1942, 1940, 1939, 1938, 1937, 1936, 1935, 1934, 1933, 1932, 1931, 1930, 1929, 1928, 1927, 1926, 1925, 1924, 1923, 1921, 1920
12658 VENTURA BLVD	2014, 2010, 2004, 2003, 1999, 1996, 1995, 1992, 1990, 1986, 1981, 1980, 1976, 1975, 1972, 1971, 1970, 1969, 1967, 1966, 1965, 1964, 1963, 1962, 1961, 1960, 1958, 1957, 1956, 1955, 1954, 1952, 1951, 1950, 1949, 1948, 1947, 1946, 1945, 1944, 1942, 1940, 1939, 1938, 1937, 1936, 1935, 1934, 1933, 1932, 1931, 1930, 1929, 1928, 1927, 1926, 1925, 1924, 1923, 1921, 1920
12660 VENTURA BLVD	2014, 2010, 2004, 2003, 2000, 1999, 1996, 1992, 1990, 1986, 1976, 1975, 1972, 1971, 1970, 1969, 1967, 1966, 1965, 1964, 1963, 1962, 1961, 1960, 1958, 1957, 1956, 1955, 1954, 1952, 1951, 1950, 1949, 1948, 1947, 1946, 1945, 1944, 1942, 1940, 1939, 1938, 1937, 1936, 1935, 1934, 1933, 1932, 1931, 1930, 1929, 1928, 1927, 1926, 1925, 1924, 1923, 1921, 1920
12666 VENTURA BLVD	2014, 2010, 2004, 2003, 2000, 1999, 1996, 1995, 1992, 1991, 1985, 1976, 1975, 1972, 1971, 1970, 1969, 1967, 1966, 1965, 1964, 1963, 1962, 1961, 1960, 1958, 1957, 1956, 1955, 1954, 1952, 1951, 1950, 1949, 1948, 1947, 1946, 1945, 1944, 1942, 1940, 1939, 1938, 1937, 1936, 1935, 1934, 1933, 1932, 1931, 1930, 1929, 1928, 1927, 1926, 1925, 1924, 1923, 1921, 1920
12668 VENTURA BLVD	2014, 2010, 2006, 2004, 2003, 2000, 1999, 1996, 1995, 1992, 1990, 1986, 1985, 1981, 1976, 1975, 1972, 1971, 1970, 1969, 1967, 1966, 1965, 1964, 1963, 1962, 1961, 1960, 1958, 1957, 1956, 1955, 1954, 1952, 1951, 1949, 1948, 1947, 1946, 1945, 1944, 1942, 1940, 1939, 1938, 1937, 1936, 1935, 1934, 1933, 1932, 1931, 1930, 1929, 1928, 1927, 1926, 1925, 1924, 1923, 1921, 1920
12670 VENTURA BLVD	2014, 2010, 2006, 2004, 2003, 2000, 1999, 1996, 1995, 1992, 1991, 1990, 1986, 1985, 1981, 1980, 1976, 1975, 1972, 1971, 1970, 1969, 1967, 1966, 1965, 1964, 1963, 1962, 1961, 1960, 1958, 1957, 1956, 1955, 1954, 1952, 1951, 1950, 1949, 1948, 1947, 1946, 1945, 1944, 1942, 1940, 1939, 1938, 1937, 1936, 1935, 1934, 1933, 1932, 1931, 1930, 1929, 1928, 1927, 1926, 1925, 1924, 1923, 1921, 1920
12672 VENTURA BLVD	2014, 2010, 2004, 2003, 2000, 1999, 1996, 1995, 1992, 1976, 1975, 1972, 1970, 1969, 1966, 1965, 1964, 1963, 1961, 1960, 1958, 1957, 1955, 1954, 1952, 1951, 1949, 1948, 1947, 1946, 1945, 1944, 1942, 1940, 1939, 1938, 1937, 1936, 1935, 1934, 1933, 1932, 1931, 1930, 1929, 1928, 1927, 1926, 1925, 1924, 1923, 1921, 1920
4041 Whitsett Avenue	2014, 2010, 2006, 2004, 2003, 2001, 2000, 1999, 1996, 1995, 1992, 1990, 1986, 1985, 1981, 1980, 1976, 1975, 1972, 1971, 1970, 1969, 1967, 1966, 1965, 1964, 1963, 1962, 1961, 1960, 1958, 1957, 1956, 1955, 1954, 1952, 1951, 1950, 1949, 1948, 1947, 1946, 1945, 1944, 1942, 1940, 1939, 1938, 1937, 1936, 1935, 1934, 1933, 1932, 1931, 1930, 1929, 1928, 1927, 1926, 1925, 1924, 1923, 1921, 1920

FINDINGS

Address Researched	Address Not Identified in Research Source
4068 WHITSETT AVE	2014, 2010, 2004, 2003, 2001, 2000, 1999, 1996, 1992, 1990, 1986, 1985, 1981, 1980, 1976, 1975, 1972, 1971, 1970, 1969, 1967, 1966, 1965, 1964, 1963, 1962, 1961, 1960, 1958, 1957, 1956, 1955, 1954, 1952, 1951, 1950, 1949, 1948, 1947, 1946, 1945, 1944, 1942, 1940, 1939, 1938, 1937, 1936, 1935, 1934, 1933, 1932, 1931, 1930, 1929, 1928, 1927, 1926, 1925, 1924, 1923, 1921, 1920
4100 WHITSETT AVE	2014, 2010, 2004, 2003, 2000, 1999, 1996, 1992, 1990, 1986, 1985, 1981, 1980, 1976, 1975, 1972, 1971, 1970, 1969, 1967, 1966, 1965, 1964, 1963, 1961, 1960, 1958, 1957, 1956, 1955, 1954, 1952, 1951, 1950, 1949, 1948, 1947, 1946, 1945, 1944, 1942, 1940, 1939, 1938, 1937, 1936, 1935, 1934, 1933, 1932, 1931, 1930, 1929, 1928, 1927, 1926, 1925, 1924, 1923, 1921, 1920
4100 Whitsett Ave	2006, 2004, 2003, 2001, 2000, 1999, 1996, 1995, 1992, 1991, 1990, 1986, 1985, 1981, 1980, 1976, 1975, 1972, 1971, 1970, 1969, 1967, 1966, 1965, 1964, 1963, 1962, 1961, 1960, 1958, 1957, 1956, 1955, 1954, 1952, 1951, 1950, 1949, 1948, 1947, 1946, 1945, 1944, 1942, 1940, 1939, 1938, 1937, 1936, 1935, 1934, 1933, 1932, 1931, 1930, 1929, 1928, 1927, 1926, 1925, 1924, 1923, 1921, 1920
4100 Whitsett Ave	2006, 2004, 2003, 2001, 2000, 1999, 1996, 1995, 1992, 1991, 1990, 1986, 1985, 1981, 1980, 1976, 1975, 1972, 1971, 1970, 1969, 1967, 1966, 1965, 1964, 1963, 1962, 1961, 1960, 1958, 1957, 1956, 1955, 1954, 1952, 1951, 1950, 1949, 1948, 1947, 1946, 1945, 1944, 1942, 1940, 1939, 1938, 1937, 1936, 1935, 1934, 1933, 1932, 1931, 1930, 1929, 1928, 1927, 1926, 1925, 1924, 1923, 1921, 1920
4101 WHITSETT AVE	2014, 2010, 2006, 2004, 2003, 2001, 2000, 1999, 1996, 1995, 1992, 1991, 1990, 1986, 1985, 1981, 1980, 1976, 1975, 1972, 1971, 1970, 1969, 1967, 1966, 1965, 1964, 1963, 1962, 1961, 1960, 1958, 1957, 1956, 1955, 1954, 1952, 1951, 1950, 1949, 1948, 1947, 1946, 1945, 1944, 1942, 1940, 1939, 1938, 1937, 1936, 1935, 1934, 1933, 1932, 1931, 1929, 1928, 1927, 1926, 1925, 1924, 1923, 1921, 1920
4104 WHITSETT AVE	2014, 2010, 2004, 2003, 2000, 1999, 1996, 1992, 1990, 1986, 1985, 1981, 1980, 1976, 1975, 1972, 1971, 1970, 1969, 1967, 1966, 1965, 1964, 1963, 1961, 1960, 1958, 1957, 1956, 1955, 1954, 1952, 1951, 1950, 1949, 1948, 1947, 1946, 1945, 1944, 1942, 1940, 1939, 1938, 1937, 1936, 1935, 1934, 1933, 1932, 1931, 1930, 1929, 1928, 1927, 1926, 1925, 1924, 1923, 1921, 1920
4104 Whitsett Ave	2006, 2004, 2003, 2001, 2000, 1999, 1996, 1995, 1992, 1991, 1990, 1986, 1985, 1981, 1980, 1976, 1975, 1972, 1971, 1970, 1969, 1967, 1966, 1965, 1964, 1963, 1962, 1961, 1960, 1958, 1957, 1956, 1955, 1954, 1952, 1951, 1950, 1949, 1948, 1947, 1946, 1945, 1944, 1942, 1940, 1939, 1938, 1937, 1936, 1935, 1934, 1933, 1932, 1931, 1930, 1929, 1928, 1927, 1926, 1925, 1924, 1923, 1921, 1920
4104 Whitsett Ave	2006, 2004, 2003, 2001, 2000, 1999, 1996, 1995, 1992, 1991, 1990, 1986, 1985, 1981, 1980, 1976, 1975, 1972, 1971, 1970, 1969, 1967, 1966, 1965, 1964, 1963, 1962, 1961, 1960, 1958, 1957, 1956, 1955, 1954, 1952, 1951, 1950, 1949, 1948, 1947, 1946, 1945, 1944, 1942, 1940, 1939, 1938, 1937, 1936, 1935, 1934, 1933, 1932, 1931, 1930, 1929, 1928, 1927, 1926, 1925, 1924, 1923, 1921, 1920
4106 1/2 WHITSETT AVE	2014, 2010, 2006, 2004, 2003, 2001, 2000, 1999, 1996, 1995, 1992, 1991, 1990, 1986, 1985, 1981, 1976, 1975, 1972, 1971, 1970, 1969, 1967, 1966, 1965, 1964, 1963, 1962, 1961, 1960, 1958, 1957, 1956, 1955, 1954, 1952, 1951, 1950, 1949, 1948, 1947, 1946, 1945, 1944, 1942, 1940, 1939, 1938, 1937, 1936, 1935, 1934, 1933, 1932, 1931, 1930, 1929, 1928, 1927, 1926, 1925, 1924, 1923, 1921, 1920
4106 WHITSETT AVE	2014, 2010, 2004, 2003, 2000, 1999, 1996, 1995, 1992, 1991, 1990, 1986, 1985, 1981, 1980, 1976, 1975, 1972, 1971, 1969, 1967, 1966, 1965, 1964, 1963, 1962, 1961, 1960, 1958, 1957, 1956, 1955, 1954, 1952, 1951, 1950, 1949, 1948, 1947, 1946, 1945, 1944, 1942, 1940, 1939, 1938, 1937, 1936, 1935, 1934, 1933, 1932, 1931, 1930, 1929, 1928, 1927, 1926, 1925, 1924, 1923, 1921, 1920
4108 Whitsett Ave	2010, 2006, 2004, 2003, 2001, 2000, 1999, 1996, 1995, 1992, 1991, 1990, 1986, 1985, 1981, 1980, 1976, 1975, 1972, 1971, 1970, 1969, 1967, 1966, 1965, 1964, 1963, 1962, 1961, 1960, 1958, 1957, 1956, 1955, 1954, 1952, 1951, 1950, 1949, 1948, 1947, 1946, 1945, 1944, 1942, 1940, 1939, 1938, 1937, 1936, 1935, 1934, 1933, 1932, 1931, 1930, 1929, 1928, 1927, 1926, 1925, 1924, 1923, 1921, 1920

FINDINGS

Address Researched	Address Not Identified in Research Source
4108 Whitsett Ave	2010, 2006, 2004, 2003, 2001, 2000, 1999, 1996, 1995, 1992, 1991, 1990, 1986, 1985, 1981, 1980, 1976, 1975, 1972, 1971, 1970, 1969, 1967, 1966, 1965, 1964, 1963, 1962, 1961, 1960, 1958, 1957, 1956, 1955, 1954, 1952, 1951, 1950, 1949, 1948, 1947, 1946, 1945, 1944, 1942, 1940, 1939, 1938, 1937, 1936, 1935, 1934, 1933, 1932, 1931, 1930, 1929, 1928, 1927, 1926, 1925, 1924, 1923, 1921, 1920
4108 WHITSETT AVE	2014, 2010, 2004, 2003, 2000, 1999, 1996, 1992, 1990, 1986, 1985, 1981, 1976, 1975, 1972, 1971, 1970, 1969, 1967, 1966, 1965, 1964, 1963, 1962, 1961, 1960, 1958, 1957, 1956, 1955, 1954, 1952, 1951, 1950, 1949, 1948, 1947, 1946, 1945, 1944, 1942, 1940, 1939, 1938, 1937, 1936, 1935, 1934, 1933, 1932, 1931, 1930, 1929, 1928, 1927, 1926, 1925, 1924, 1923, 1921, 1920
4112 WHITSETT AVE	2014, 2010, 2004, 2003, 2000, 1999, 1996, 1992, 1990, 1986, 1981, 1976, 1975, 1972, 1971, 1969, 1967, 1966, 1965, 1964, 1963, 1961, 1960, 1958, 1957, 1955, 1954, 1952, 1951, 1949, 1948, 1947, 1946, 1945, 1944, 1942, 1940, 1939, 1938, 1937, 1936, 1935, 1934, 1933, 1932, 1931, 1930, 1929, 1928, 1927, 1926, 1925, 1924, 1923, 1921, 1920
4112 Whitsett Ave	2010, 2006, 2004, 2003, 2001, 2000, 1999, 1996, 1995, 1992, 1991, 1990, 1986, 1985, 1981, 1980, 1976, 1975, 1972, 1971, 1970, 1969, 1967, 1966, 1965, 1964, 1963, 1962, 1961, 1960, 1958, 1957, 1956, 1955, 1954, 1952, 1951, 1950, 1949, 1948, 1947, 1946, 1945, 1944, 1942, 1940, 1939, 1938, 1937, 1936, 1935, 1934, 1933, 1932, 1931, 1930, 1929, 1928, 1927, 1926, 1925, 1924, 1923, 1921, 1920
4112 Whitsett Ave	2010, 2006, 2004, 2003, 2001, 2000, 1999, 1996, 1995, 1992, 1991, 1990, 1986, 1985, 1981, 1980, 1976, 1975, 1972, 1971, 1970, 1969, 1967, 1966, 1965, 1964, 1963, 1962, 1961, 1960, 1958, 1957, 1956, 1955, 1954, 1952, 1951, 1950, 1949, 1948, 1947, 1946, 1945, 1944, 1942, 1940, 1939, 1938, 1937, 1936, 1935, 1934, 1933, 1932, 1931, 1930, 1929, 1928, 1927, 1926, 1925, 1924, 1923, 1921, 1920
4118 WHITSETT AVE	2014, 2010, 2004, 2003, 2000, 1999, 1996, 1995, 1992, 1991, 1990, 1986, 1985, 1981, 1980, 1976, 1975, 1972, 1971, 1970, 1969, 1967, 1966, 1965, 1964, 1963, 1961, 1960, 1958, 1957, 1955, 1954, 1952, 1951, 1949, 1948, 1947, 1946, 1945, 1944, 1942, 1940, 1939, 1938, 1937, 1936, 1935, 1934, 1933, 1932, 1931, 1930, 1929, 1928, 1927, 1926, 1925, 1924, 1923, 1921, 1920
4120 WHITSETT AVE	2014, 2010, 2006, 2004, 2003, 2001, 2000, 1999, 1996, 1995, 1992, 1990, 1986, 1985, 1981, 1980, 1976, 1975, 1972, 1971, 1970, 1969, 1967, 1966, 1965, 1964, 1963, 1962, 1961, 1960, 1958, 1957, 1956, 1955, 1954, 1952, 1951, 1950, 1949, 1948, 1947, 1946, 1945, 1944, 1942, 1940, 1939, 1938, 1937, 1936, 1935, 1934, 1933, 1932, 1931, 1930, 1929, 1928, 1927, 1926, 1925, 1924, 1923, 1921, 1920
4122 WHITSETT AVE	2014, 2010, 2004, 2003, 2000, 1999, 1996, 1995, 1992, 1990, 1986, 1985, 1981, 1976, 1975, 1972, 1971, 1970, 1969, 1967, 1966, 1965, 1964, 1963, 1962, 1961, 1960, 1958, 1957, 1956, 1955, 1954, 1952, 1951, 1950, 1949, 1948, 1947, 1946, 1945, 1944, 1942, 1940, 1939, 1938, 1937, 1936, 1935, 1934, 1933, 1932, 1931, 1930, 1929, 1928, 1927, 1926, 1925, 1924, 1923, 1921, 1920
4128 WHITSETT AVE	2014, 2010, 2004, 2003, 2000, 1999, 1996, 1992, 1990, 1986, 1981, 1980, 1976, 1975, 1972, 1971, 1970, 1969, 1967, 1966, 1965, 1964, 1963, 1962, 1961, 1960, 1958, 1957, 1956, 1955, 1954, 1952, 1951, 1950, 1949, 1948, 1947, 1946, 1945, 1944, 1942, 1939, 1938, 1937, 1936, 1935, 1934, 1933, 1932, 1931, 1929, 1928, 1927, 1926, 1925, 1924, 1923, 1921, 1920
4128 Whitsett Ave	2006, 2004, 2003, 2001, 2000, 1999, 1996, 1995, 1992, 1991, 1990, 1986, 1985, 1981, 1980, 1976, 1975, 1972, 1971, 1970, 1969, 1967, 1966, 1965, 1964, 1963, 1962, 1961, 1960, 1958, 1957, 1956, 1955, 1954, 1952, 1951, 1950, 1949, 1948, 1947, 1946, 1945, 1944, 1942, 1940, 1939, 1938, 1937, 1936, 1935, 1934, 1933, 1932, 1931, 1930, 1929, 1928, 1927, 1926, 1925, 1924, 1923, 1921, 1920
4128 Whitsett Ave	2006, 2004, 2003, 2001, 2000, 1999, 1996, 1995, 1992, 1991, 1990, 1986, 1985, 1981, 1980, 1976, 1975, 1972, 1971, 1970, 1969, 1967, 1966, 1965, 1964, 1963, 1962, 1961, 1960, 1958, 1957, 1956, 1955, 1954, 1952, 1951, 1950, 1949, 1948, 1947, 1946, 1945, 1944, 1942, 1940, 1939, 1938, 1937, 1936, 1935, 1934, 1933, 1932, 1931, 1930, 1929, 1928, 1927, 1926, 1925, 1924, 1923, 1921, 1920

FINDINGS

Address Researched	Address Not Identified in Research Source
4130 WHITSETT AVE	2014, 2010, 2006, 2004, 2003, 2000, 1999, 1996, 1995, 1992, 1991, 1990, 1986, 1985, 1981, 1976, 1972, 1971, 1970, 1969, 1967, 1966, 1965, 1964, 1963, 1962, 1961, 1960, 1958, 1957, 1956, 1955, 1954, 1952, 1951, 1950, 1949, 1948, 1947, 1946, 1945, 1944, 1942, 1940, 1939, 1938, 1937, 1936, 1935, 1934, 1933, 1932, 1931, 1930, 1929, 1928, 1927, 1926, 1925, 1924, 1923, 1921, 1920
4132 WHITSETT AVE	2014, 2010, 2006, 2004, 2003, 2000, 1999, 1996, 1995, 1992, 1991, 1990, 1986, 1985, 1981, 1980, 1976, 1975, 1972, 1971, 1970, 1969, 1967, 1966, 1965, 1964, 1963, 1961, 1960, 1958, 1957, 1956, 1955, 1954, 1952, 1951, 1950, 1949, 1948, 1947, 1946, 1945, 1944, 1942, 1940, 1939, 1938, 1937, 1936, 1935, 1934, 1933, 1932, 1931, 1930, 1929, 1928, 1927, 1926, 1925, 1924, 1923, 1921, 1920
4136 WHITSETT AVE	2014, 2010, 2006, 2004, 2003, 2000, 1999, 1996, 1995, 1992, 1991, 1990, 1986, 1985, 1981, 1976, 1975, 1972, 1971, 1970, 1969, 1967, 1966, 1965, 1964, 1963, 1962, 1961, 1960, 1958, 1957, 1956, 1955, 1954, 1952, 1951, 1950, 1949, 1948, 1947, 1946, 1945, 1944, 1942, 1940, 1939, 1938, 1937, 1936, 1935, 1934, 1933, 1932, 1931, 1930, 1929, 1928, 1927, 1926, 1925, 1924, 1923, 1921, 1920
4140 WHITSETT AVE	2014, 2010, 2006, 2004, 2003, 2001, 2000, 1999, 1996, 1995, 1992, 1991, 1990, 1986, 1985, 1981, 1976, 1975, 1972, 1971, 1970, 1969, 1967, 1966, 1965, 1964, 1963, 1962, 1961, 1960, 1958, 1957, 1956, 1955, 1954, 1952, 1951, 1950, 1949, 1948, 1947, 1946, 1945, 1944, 1942, 1940, 1939, 1938, 1937, 1936, 1935, 1934, 1933, 1932, 1931, 1930, 1929, 1928, 1927, 1926, 1925, 1924, 1923, 1921, 1920
4141 WHITSETT AVE	2014, 2010, 2004, 2003, 2000, 1999, 1996, 1992, 1975, 1972, 1971, 1970, 1969, 1967, 1966, 1965, 1964, 1963, 1962, 1961, 1960, 1958, 1957, 1956, 1955, 1954, 1952, 1951, 1950, 1949, 1948, 1947, 1946, 1945, 1944, 1942, 1940, 1939, 1938, 1937, 1936, 1935, 1934, 1933, 1932, 1931, 1929, 1928, 1927, 1926, 1925, 1924, 1923, 1921, 1920
4142 WHITSETT AVE	2014, 2010, 2006, 2004, 2003, 2000, 1999, 1996, 1995, 1992, 1991, 1990, 1986, 1985, 1981, 1980, 1976, 1975, 1972, 1971, 1970, 1969, 1967, 1966, 1965, 1964, 1963, 1962, 1961, 1960, 1958, 1957, 1956, 1955, 1954, 1952, 1951, 1950, 1949, 1948, 1947, 1946, 1945, 1944, 1942, 1940, 1939, 1938, 1937, 1936, 1935, 1934, 1933, 1932, 1931, 1930, 1929, 1928, 1927, 1926, 1925, 1924, 1923, 1921, 1920
4148 WHITSETT AVE	2014, 2010, 2004, 2003, 2000, 1999, 1996, 1992, 1990, 1986, 1981, 1976, 1975, 1972, 1971, 1970, 1969, 1967, 1966, 1965, 1964, 1963, 1962, 1961, 1960, 1958, 1957, 1956, 1955, 1954, 1952, 1951, 1950, 1949, 1948, 1947, 1946, 1945, 1944, 1942, 1940, 1939, 1938, 1937, 1936, 1935, 1934, 1933, 1932, 1931, 1930, 1929, 1928, 1927, 1926, 1925, 1924, 1923, 1921, 1920
4148 Whitsett Ave	2014, 2006, 2004, 2003, 2001, 2000, 1999, 1996, 1995, 1992, 1991, 1990, 1986, 1985, 1981, 1980, 1976, 1975, 1972, 1971, 1970, 1969, 1967, 1966, 1965, 1964, 1963, 1962, 1961, 1960, 1958, 1957, 1956, 1955, 1954, 1952, 1951, 1950, 1949, 1948, 1947, 1946, 1945, 1944, 1942, 1940, 1939, 1938, 1937, 1936, 1935, 1934, 1933, 1932, 1931, 1930, 1929, 1928, 1927, 1926, 1925, 1924, 1923, 1921, 1920
4148 Whitsett Ave	2014, 2006, 2004, 2003, 2001, 2000, 1999, 1996, 1995, 1992, 1991, 1990, 1986, 1985, 1981, 1980, 1976, 1975, 1972, 1971, 1970, 1969, 1967, 1966, 1965, 1964, 1963, 1962, 1961, 1960, 1958, 1957, 1956, 1955, 1954, 1952, 1951, 1950, 1949, 1948, 1947, 1946, 1945, 1944, 1942, 1940, 1939, 1938, 1937, 1936, 1935, 1934, 1933, 1932, 1931, 1930, 1929, 1928, 1927, 1926, 1925, 1924, 1923, 1921, 1920
4152 Whitsett Ave	2006, 2004, 2003, 2001, 2000, 1999, 1996, 1995, 1992, 1991, 1990, 1986, 1985, 1981, 1980, 1976, 1975, 1972, 1971, 1970, 1969, 1967, 1966, 1965, 1964, 1963, 1962, 1961, 1960, 1958, 1957, 1956, 1955, 1954, 1952, 1951, 1950, 1949, 1948, 1947, 1946, 1945, 1944, 1942, 1940, 1939, 1938, 1937, 1936, 1935, 1934, 1933, 1932, 1931, 1930, 1929, 1928, 1927, 1926, 1925, 1924, 1923, 1921, 1920
4152 Whitsett Ave	2006, 2004, 2003, 2001, 2000, 1999, 1996, 1995, 1992, 1991, 1990, 1986, 1985, 1981, 1980, 1976, 1975, 1972, 1971, 1970, 1969, 1967, 1966, 1965, 1964, 1963, 1962, 1961, 1960, 1958, 1957, 1956, 1955, 1954, 1952, 1951, 1950, 1949, 1948, 1947, 1946, 1945, 1944, 1942, 1940, 1939, 1938, 1937, 1936, 1935, 1934, 1933, 1932, 1931, 1930, 1929, 1928, 1927, 1926, 1925, 1924, 1923, 1921, 1920

FINDINGS

Address Researched	Address Not Identified in Research Source
4152 WHITSETT AVE	2014, 2010, 2006, 2004, 2003, 2000, 1999, 1996, 1992, 1990, 1986, 1985, 1981, 1976, 1975, 1972, 1971, 1970, 1969, 1967, 1966, 1965, 1964, 1963, 1962, 1961, 1960, 1958, 1957, 1956, 1955, 1954, 1952, 1951, 1949, 1948, 1947, 1946, 1945, 1944, 1942, 1939, 1938, 1937, 1936, 1935, 1934, 1933, 1932, 1931, 1930, 1929, 1928, 1927, 1926, 1925, 1924, 1923, 1921, 1920
4162 WHITSETT AVE	2014, 2010, 2004, 2003, 2001, 2000, 1999, 1996, 1995, 1992, 1991, 1990, 1986, 1985, 1981, 1980, 1976, 1975, 1972, 1971, 1970, 1969, 1967, 1966, 1965, 1964, 1963, 1962, 1961, 1960, 1958, 1957, 1956, 1955, 1954, 1952, 1951, 1950, 1949, 1948, 1947, 1946, 1945, 1944, 1942, 1940, 1939, 1938, 1937, 1936, 1935, 1934, 1933, 1932, 1931, 1930, 1929, 1928, 1927, 1926, 1925, 1924, 1923, 1921, 1920
4200 BEEMAN AVE	2014, 2010, 2006, 2004, 2003, 2001, 2000, 1999, 1996, 1995, 1992, 1991, 1990, 1986, 1981, 1980, 1976, 1975, 1972, 1971, 1970, 1969, 1967, 1966, 1965, 1964, 1963, 1962, 1961, 1960, 1958, 1957, 1956, 1955, 1954, 1952, 1951, 1950, 1949, 1948, 1947, 1946, 1945, 1944, 1942, 1940, 1939, 1938, 1937, 1936, 1935, 1934, 1933, 1932, 1931, 1930, 1929, 1928, 1927, 1926, 1925, 1924, 1923, 1921, 1920
4200 TEESDALE AVE	2014, 2010, 2004, 2003, 2000, 1999, 1996, 1992, 1990, 1986, 1981, 1976, 1975, 1972, 1971, 1969, 1967, 1966, 1965, 1964, 1963, 1961, 1960, 1958, 1957, 1955, 1954, 1952, 1951, 1949, 1948, 1947, 1946, 1945, 1944, 1942, 1940, 1939, 1938, 1937, 1936, 1935, 1934, 1933, 1932, 1931, 1930, 1929, 1928, 1927, 1926, 1925, 1924, 1923, 1921, 1920
4200 WHITSETT AVE	2014, 2010, 2006, 2004, 2003, 2001, 2000, 1999, 1996, 1995, 1992, 1991, 1990, 1986, 1981, 1980, 1976, 1975, 1972, 1971, 1970, 1969, 1967, 1966, 1965, 1964, 1963, 1962, 1961, 1960, 1958, 1957, 1956, 1955, 1954, 1952, 1951, 1950, 1949, 1948, 1947, 1946, 1945, 1944, 1942, 1940, 1939, 1938, 1937, 1936, 1935, 1934, 1933, 1932, 1931, 1930, 1929, 1928, 1927, 1926, 1925, 1924, 1923, 1921, 1920
4202 BABCOCK AVE	2014, 2010, 2004, 2003, 2000, 1999, 1996, 1995, 1992, 1991, 1990, 1986, 1981, 1976, 1972, 1971, 1969, 1967, 1966, 1965, 1964, 1963, 1961, 1960, 1958, 1957, 1955, 1954, 1952, 1951, 1949, 1948, 1947, 1946, 1945, 1944, 1942, 1940, 1939, 1938, 1937, 1936, 1935, 1934, 1933, 1932, 1931, 1930, 1929, 1928, 1927, 1926, 1925, 1924, 1923, 1921, 1920
4202 Babcock Ave	2006, 2004, 2003, 2001, 2000, 1999, 1996, 1995, 1992, 1991, 1990, 1986, 1985, 1981, 1980, 1976, 1975, 1972, 1971, 1970, 1969, 1967, 1966, 1965, 1964, 1963, 1962, 1961, 1960, 1958, 1957, 1956, 1955, 1954, 1952, 1951, 1950, 1949, 1948, 1947, 1946, 1945, 1944, 1942, 1940, 1939, 1938, 1937, 1936, 1935, 1934, 1933, 1932, 1931, 1930, 1929, 1928, 1927, 1926, 1925, 1924, 1923, 1921, 1920
4202 Babcock Ave	2006, 2004, 2003, 2001, 2000, 1999, 1996, 1995, 1992, 1991, 1990, 1986, 1985, 1981, 1980, 1976, 1975, 1972, 1971, 1970, 1969, 1967, 1966, 1965, 1964, 1963, 1962, 1961, 1960, 1958, 1957, 1956, 1955, 1954, 1952, 1951, 1950, 1949, 1948, 1947, 1946, 1945, 1944, 1942, 1940, 1939, 1938, 1937, 1936, 1935, 1934, 1933, 1932, 1931, 1930, 1929, 1928, 1927, 1926, 1925, 1924, 1923, 1921, 1920
4202 Beeman Ave	2006, 2004, 2003, 2001, 2000, 1999, 1996, 1995, 1992, 1991, 1990, 1986, 1985, 1981, 1980, 1976, 1975, 1972, 1971, 1970, 1969, 1967, 1966, 1965, 1964, 1963, 1962, 1961, 1960, 1958, 1957, 1956, 1955, 1954, 1952, 1951, 1950, 1949, 1948, 1947, 1946, 1945, 1944, 1942, 1940, 1939, 1938, 1937, 1936, 1935, 1934, 1933, 1932, 1931, 1930, 1929, 1928, 1927, 1926, 1925, 1924, 1923, 1921, 1920
4202 BEEMAN AVE	2014, 2010, 2004, 2003, 2000, 1999, 1996, 1995, 1992, 1991, 1990, 1986, 1985, 1981, 1980, 1976, 1975, 1972, 1971, 1969, 1967, 1966, 1965, 1964, 1963, 1961, 1960, 1958, 1957, 1955, 1954, 1952, 1951, 1949, 1948, 1947, 1946, 1945, 1944, 1942, 1940, 1939, 1938, 1937, 1936, 1935, 1934, 1933, 1932, 1931, 1930, 1929, 1928, 1927, 1926, 1925, 1924, 1923, 1921, 1920
4202 Beeman Ave	2006, 2004, 2003, 2001, 2000, 1999, 1996, 1995, 1992, 1991, 1990, 1986, 1985, 1981, 1980, 1976, 1975, 1972, 1971, 1970, 1969, 1967, 1966, 1965, 1964, 1963, 1962, 1961, 1960, 1958, 1957, 1956, 1955, 1954, 1952, 1951, 1950, 1949, 1948, 1947, 1946, 1945, 1944, 1942, 1940, 1939, 1938, 1937, 1936, 1935, 1934, 1933, 1932, 1931, 1930, 1929, 1928, 1927, 1926, 1925, 1924, 1923, 1921, 1920

FINDINGS

Address Researched	Address Not Identified in Research Source
4202 WHITSETT AVE	2014, 2010, 2004, 2003, 2000, 1999, 1996, 1995, 1992, 1991, 1990, 1986, 1985, 1981, 1976, 1975, 1972, 1971, 1970, 1969, 1967, 1966, 1965, 1964, 1963, 1962, 1961, 1960, 1958, 1957, 1956, 1955, 1954, 1952, 1951, 1950, 1949, 1948, 1947, 1946, 1945, 1944, 1942, 1939, 1938, 1937, 1936, 1935, 1934, 1933, 1932, 1931, 1930, 1929, 1928, 1927, 1926, 1925, 1924, 1923, 1921, 1920
4203 BABCOCK AVE	2014, 2010, 2004, 2003, 2000, 1999, 1996, 1995, 1992, 1991, 1990, 1986, 1985, 1981, 1980, 1976, 1975, 1972, 1971, 1970, 1969, 1967, 1966, 1965, 1964, 1963, 1962, 1961, 1960, 1958, 1957, 1955, 1954, 1952, 1951, 1949, 1948, 1947, 1946, 1945, 1944, 1942, 1939, 1938, 1937, 1936, 1935, 1934, 1933, 1932, 1931, 1930, 1929, 1928, 1927, 1926, 1925, 1924, 1923, 1921, 1920
4203 BEEMAN AVE	2014, 2010, 2006, 2004, 2003, 2000, 1999, 1996, 1995, 1992, 1991, 1990, 1986, 1985, 1981, 1980, 1976, 1975, 1972, 1971, 1969, 1967, 1966, 1965, 1964, 1963, 1961, 1960, 1958, 1957, 1955, 1954, 1952, 1951, 1949, 1948, 1947, 1946, 1945, 1944, 1942, 1939, 1938, 1937, 1936, 1935, 1934, 1933, 1932, 1931, 1930, 1929, 1928, 1927, 1926, 1925, 1924, 1923, 1921, 1920
4205 TEESDALE AVE	2014, 2010, 2004, 2003, 2000, 1999, 1996, 1995, 1992, 1991, 1990, 1986, 1981, 1976, 1975, 1972, 1971, 1969, 1967, 1966, 1965, 1964, 1963, 1961, 1960, 1958, 1957, 1955, 1954, 1952, 1951, 1949, 1948, 1947, 1946, 1945, 1944, 1942, 1939, 1938, 1937, 1936, 1935, 1934, 1933, 1932, 1931, 1930, 1929, 1928, 1927, 1926, 1925, 1924, 1923, 1921, 1920
4206 BABCOCK AVE	2014, 2010, 2004, 2003, 2000, 1999, 1996, 1992, 1990, 1986, 1981, 1976, 1972, 1971, 1969, 1967, 1966, 1965, 1964, 1963, 1961, 1960, 1958, 1957, 1955, 1954, 1952, 1951, 1949, 1948, 1947, 1946, 1945, 1944, 1942, 1939, 1938, 1937, 1936, 1935, 1934, 1933, 1932, 1931, 1930, 1929, 1928, 1927, 1926, 1925, 1924, 1923, 1921, 1920
4206 TEESDALE AVE	2014, 2010, 2004, 2003, 2000, 1999, 1996, 1995, 1992, 1991, 1990, 1986, 1981, 1980, 1976, 1975, 1972, 1971, 1969, 1967, 1966, 1965, 1964, 1963, 1961, 1960, 1958, 1957, 1955, 1954, 1952, 1951, 1949, 1948, 1947, 1946, 1945, 1944, 1942, 1939, 1938, 1937, 1936, 1935, 1934, 1933, 1932, 1931, 1930, 1929, 1928, 1927, 1926, 1925, 1924, 1923, 1921, 1920
4207 BEEMAN AVE	2014, 2010, 2006, 2004, 2003, 2000, 1999, 1996, 1995, 1992, 1991, 1990, 1986, 1985, 1981, 1976, 1972, 1971, 1969, 1967, 1966, 1965, 1964, 1963, 1961, 1960, 1958, 1957, 1955, 1954, 1952, 1951, 1949, 1948, 1947, 1946, 1945, 1944, 1942, 1939, 1938, 1937, 1936, 1935, 1934, 1933, 1932, 1931, 1930, 1929, 1928, 1927, 1926, 1925, 1924, 1923, 1921, 1920
4207 Beeman Ave	2006, 2004, 2003, 2001, 2000, 1999, 1996, 1995, 1992, 1991, 1990, 1986, 1985, 1981, 1980, 1976, 1975, 1972, 1971, 1970, 1969, 1967, 1966, 1965, 1964, 1963, 1962, 1961, 1960, 1958, 1957, 1956, 1955, 1954, 1952, 1951, 1950, 1949, 1948, 1947, 1946, 1945, 1944, 1942, 1940, 1939, 1938, 1937, 1936, 1935, 1934, 1933, 1932, 1931, 1930, 1929, 1928, 1927, 1926, 1925, 1924, 1923, 1921, 1920
4207 Beeman Ave	2006, 2004, 2003, 2001, 2000, 1999, 1996, 1995, 1992, 1991, 1990, 1986, 1985, 1981, 1980, 1976, 1975, 1972, 1971, 1970, 1969, 1967, 1966, 1965, 1964, 1963, 1962, 1961, 1960, 1958, 1957, 1956, 1955, 1954, 1952, 1951, 1950, 1949, 1948, 1947, 1946, 1945, 1944, 1942, 1940, 1939, 1938, 1937, 1936, 1935, 1934, 1933, 1932, 1931, 1930, 1929, 1928, 1927, 1926, 1925, 1924, 1923, 1921, 1920
4208 BEEMAN AVE	2014, 2010, 2004, 2003, 2000, 1999, 1996, 1995, 1992, 1990, 1986, 1985, 1981, 1980, 1976, 1972, 1971, 1969, 1967, 1966, 1965, 1964, 1963, 1962, 1961, 1960, 1958, 1957, 1955, 1954, 1952, 1951, 1950, 1949, 1948, 1947, 1946, 1945, 1944, 1942, 1940, 1939, 1938, 1937, 1936, 1935, 1934, 1933, 1932, 1931, 1930, 1929, 1928, 1927, 1926, 1925, 1924, 1923, 1921, 1920
4208 WHITSETT AVE	2014, 2010, 2006, 2004, 2003, 2001, 2000, 1999, 1996, 1995, 1992, 1990, 1986, 1981, 1976, 1975, 1972, 1971, 1970, 1969, 1967, 1966, 1965, 1964, 1963, 1962, 1961, 1960, 1958, 1957, 1956, 1955, 1954, 1952, 1951, 1950, 1949, 1948, 1947, 1946, 1945, 1944, 1942, 1939, 1938, 1937, 1936, 1935, 1934, 1933, 1932, 1931, 1930, 1929, 1928, 1927, 1926, 1925, 1924, 1923, 1921, 1920

FINDINGS

Address Researched	Address Not Identified in Research Source
4209 BABCOCK AVE	2014, 2010, 2004, 2003, 2000, 1999, 1996, 1995, 1992, 1990, 1986, 1972, 1971, 1969, 1967, 1966, 1965, 1964, 1963, 1961, 1960, 1958, 1957, 1955, 1954, 1952, 1951, 1949, 1948, 1947, 1946, 1945, 1944, 1942, 1940, 1939, 1938, 1937, 1936, 1935, 1934, 1933, 1932, 1931, 1930, 1929, 1928, 1927, 1926, 1925, 1924, 1923, 1921, 1920
4209 WHITSETT AVE	2014, 2010, 2004, 2003, 2000, 1999, 1996, 1992, 1991, 1990, 1986, 1981, 1976, 1975, 1972, 1971, 1970, 1969, 1967, 1966, 1965, 1964, 1963, 1962, 1961, 1960, 1958, 1957, 1956, 1955, 1954, 1952, 1951, 1950, 1949, 1948, 1947, 1946, 1945, 1944, 1942, 1939, 1938, 1937, 1936, 1934, 1933, 1932, 1931, 1929, 1928, 1927, 1926, 1925, 1924, 1923, 1921, 1920
4211 BEEMAN AVE	2014, 2010, 2004, 2003, 2000, 1999, 1996, 1995, 1992, 1991, 1990, 1986, 1981, 1976, 1972, 1971, 1969, 1967, 1966, 1965, 1964, 1963, 1961, 1960, 1958, 1957, 1955, 1954, 1952, 1951, 1949, 1948, 1947, 1946, 1945, 1944, 1942, 1940, 1939, 1938, 1937, 1936, 1935, 1934, 1933, 1932, 1931, 1930, 1929, 1928, 1927, 1926, 1925, 1924, 1923, 1921, 1920
4211 TEESDALE AVE	2014, 2010, 2004, 2003, 2000, 1999, 1996, 1995, 1992, 1991, 1990, 1986, 1985, 1981, 1976, 1975, 1972, 1971, 1969, 1967, 1966, 1965, 1964, 1963, 1961, 1960, 1958, 1957, 1955, 1954, 1952, 1951, 1949, 1948, 1947, 1946, 1945, 1944, 1942, 1940, 1939, 1938, 1937, 1936, 1935, 1934, 1933, 1932, 1931, 1930, 1929, 1928, 1927, 1926, 1925, 1924, 1923, 1921, 1920
4212 TEESDALE AVE	2014, 2010, 2004, 2003, 2000, 1999, 1996, 1995, 1992, 1991, 1990, 1986, 1981, 1976, 1975, 1972, 1971, 1969, 1967, 1966, 1965, 1964, 1963, 1961, 1960, 1958, 1957, 1956, 1955, 1954, 1952, 1951, 1950, 1949, 1948, 1947, 1946, 1945, 1944, 1942, 1939, 1938, 1937, 1936, 1935, 1934, 1933, 1932, 1931, 1930, 1929, 1928, 1927, 1926, 1925, 1924, 1923, 1921, 1920
4212 WHITSETT AVE	2014, 2010, 2004, 2003, 2000, 1999, 1996, 1995, 1992, 1991, 1990, 1986, 1981, 1976, 1975, 1972, 1971, 1970, 1969, 1967, 1966, 1965, 1964, 1963, 1962, 1961, 1960, 1958, 1957, 1956, 1955, 1954, 1952, 1951, 1950, 1949, 1948, 1947, 1946, 1945, 1944, 1942, 1940, 1939, 1938, 1937, 1936, 1935, 1934, 1933, 1932, 1931, 1930, 1929, 1928, 1927, 1926, 1925, 1924, 1923, 1921, 1920
4213 BEEMAN AVE	2014, 2010, 2004, 2003, 2000, 1999, 1996, 1995, 1992, 1991, 1990, 1986, 1981, 1976, 1972, 1971, 1969, 1967, 1966, 1965, 1964, 1963, 1961, 1960, 1958, 1957, 1955, 1954, 1952, 1951, 1949, 1948, 1947, 1946, 1945, 1944, 1942, 1940, 1939, 1938, 1937, 1936, 1935, 1934, 1933, 1932, 1931, 1930, 1929, 1928, 1927, 1926, 1925, 1924, 1923, 1921, 1920
4213 WHITSETT AVE	2014, 2010, 2004, 2003, 2000, 1999, 1996, 1992, 1990, 1986, 1981, 1976, 1975, 1972, 1971, 1970, 1969, 1967, 1966, 1965, 1964, 1963, 1962, 1961, 1960, 1958, 1957, 1956, 1955, 1954, 1952, 1951, 1950, 1949, 1948, 1947, 1946, 1945, 1944, 1942, 1940, 1939, 1938, 1937, 1936, 1935, 1934, 1933, 1932, 1931, 1930, 1929, 1928, 1927, 1926, 1925, 1924, 1923, 1921, 1920
4215 BABCOCK AVE	2014, 2010, 2004, 2003, 2000, 1999, 1996, 1992, 1990, 1986, 1981, 1976, 1972, 1971, 1969, 1967, 1966, 1965, 1964, 1963, 1961, 1960, 1958, 1957, 1955, 1954, 1952, 1951, 1949, 1948, 1947, 1946, 1945, 1944, 1942, 1940, 1939, 1938, 1937, 1936, 1935, 1934, 1933, 1932, 1931, 1930, 1929, 1928, 1927, 1926, 1925, 1924, 1923, 1921, 1920
4215 Babcock Ave	2010, 2006, 2004, 2003, 2001, 2000, 1999, 1996, 1995, 1992, 1991, 1990, 1986, 1985, 1981, 1980, 1976, 1975, 1972, 1971, 1970, 1969, 1967, 1966, 1965, 1964, 1963, 1962, 1961, 1960, 1958, 1957, 1956, 1955, 1954, 1952, 1951, 1950, 1949, 1948, 1947, 1946, 1945, 1944, 1942, 1940, 1939, 1938, 1937, 1936, 1935, 1934, 1933, 1932, 1931, 1930, 1929, 1928, 1927, 1926, 1925, 1924, 1923, 1921, 1920
4215 Babcock Ave	2010, 2006, 2004, 2003, 2001, 2000, 1999, 1996, 1995, 1992, 1991, 1990, 1986, 1985, 1981, 1980, 1976, 1975, 1972, 1971, 1970, 1969, 1967, 1966, 1965, 1964, 1963, 1962, 1961, 1960, 1958, 1957, 1956, 1955, 1954, 1952, 1951, 1950, 1949, 1948, 1947, 1946, 1945, 1944, 1942, 1940, 1939, 1938, 1937, 1936, 1935, 1934, 1933, 1932, 1931, 1930, 1929, 1928, 1927, 1926, 1925, 1924, 1923, 1921, 1920

FINDINGS

Address Researched	Address Not Identified in Research Source
4216 BABCOCK AVE	2014, 2010, 2004, 2003, 2000, 1999, 1996, 1992, 1990, 1986, 1981, 1976, 1972, 1971, 1969, 1967, 1966, 1965, 1964, 1963, 1961, 1960, 1958, 1957, 1955, 1954, 1952, 1951, 1949, 1948, 1947, 1946, 1945, 1944, 1942, 1939, 1938, 1937, 1936, 1935, 1934, 1933, 1932, 1931, 1930, 1929, 1928, 1927, 1926, 1925, 1924, 1923, 1921, 1920
4216 BEEMAN AVE	2014, 2010, 2004, 2003, 2000, 1999, 1996, 1995, 1992, 1991, 1990, 1986, 1985, 1981, 1980, 1976, 1972, 1971, 1969, 1967, 1966, 1965, 1964, 1963, 1961, 1960, 1958, 1957, 1955, 1954, 1952, 1951, 1949, 1948, 1947, 1946, 1945, 1944, 1942, 1940, 1939, 1938, 1937, 1936, 1935, 1934, 1933, 1932, 1931, 1930, 1929, 1928, 1927, 1926, 1925, 1924, 1923, 1921, 1920
4217 TEESDALE AVE	2014, 2010, 2004, 2003, 2000, 1999, 1996, 1995, 1992, 1991, 1990, 1986, 1985, 1981, 1976, 1975, 1972, 1971, 1969, 1967, 1966, 1965, 1964, 1963, 1961, 1960, 1958, 1957, 1955, 1954, 1952, 1951, 1949, 1948, 1947, 1946, 1945, 1944, 1942, 1939, 1938, 1937, 1936, 1935, 1934, 1933, 1932, 1931, 1930, 1929, 1928, 1927, 1926, 1925, 1924, 1923, 1921, 1920
4217 WHITSETT AVE	2014, 2010, 2004, 2003, 2000, 1999, 1996, 1995, 1992, 1990, 1986, 1981, 1976, 1975, 1972, 1971, 1970, 1969, 1967, 1966, 1965, 1964, 1963, 1962, 1961, 1960, 1958, 1957, 1956, 1955, 1954, 1952, 1951, 1950, 1949, 1948, 1947, 1946, 1945, 1944, 1942, 1939, 1938, 1937, 1936, 1935, 1934, 1933, 1932, 1931, 1930, 1929, 1928, 1927, 1926, 1925, 1924, 1923, 1921, 1920
4218 BEEMAN AVE	2014, 2010, 2004, 2003, 2000, 1999, 1996, 1992, 1990, 1986, 1981, 1976, 1972, 1971, 1969, 1967, 1966, 1965, 1964, 1963, 1961, 1960, 1958, 1957, 1955, 1954, 1952, 1951, 1949, 1948, 1947, 1946, 1945, 1944, 1942, 1940, 1939, 1938, 1937, 1936, 1935, 1934, 1933, 1932, 1931, 1930, 1929, 1928, 1927, 1926, 1925, 1924, 1923, 1921, 1920
4218 Beeman Ave	2006, 2004, 2003, 2001, 2000, 1999, 1996, 1995, 1992, 1991, 1990, 1986, 1985, 1981, 1980, 1976, 1975, 1972, 1971, 1970, 1969, 1967, 1966, 1965, 1964, 1963, 1962, 1961, 1960, 1958, 1957, 1956, 1955, 1954, 1952, 1951, 1950, 1949, 1948, 1947, 1946, 1945, 1944, 1942, 1940, 1939, 1938, 1937, 1936, 1935, 1934, 1933, 1932, 1931, 1930, 1929, 1928, 1927, 1926, 1925, 1924, 1923, 1921, 1920
4218 Beeman Ave	2006, 2004, 2003, 2001, 2000, 1999, 1996, 1995, 1992, 1991, 1990, 1986, 1985, 1981, 1980, 1976, 1975, 1972, 1971, 1970, 1969, 1967, 1966, 1965, 1964, 1963, 1962, 1961, 1960, 1958, 1957, 1956, 1955, 1954, 1952, 1951, 1950, 1949, 1948, 1947, 1946, 1945, 1944, 1942, 1940, 1939, 1938, 1937, 1936, 1935, 1934, 1933, 1932, 1931, 1930, 1929, 1928, 1927, 1926, 1925, 1924, 1923, 1921, 1920
4218 Teesdale Ave	2010, 2006, 2004, 2003, 2001, 2000, 1999, 1996, 1995, 1992, 1991, 1990, 1986, 1985, 1981, 1980, 1976, 1975, 1972, 1971, 1970, 1969, 1967, 1966, 1965, 1964, 1963, 1962, 1961, 1960, 1958, 1957, 1956, 1955, 1954, 1952, 1951, 1950, 1949, 1948, 1947, 1946, 1945, 1944, 1942, 1940, 1939, 1938, 1937, 1936, 1935, 1934, 1933, 1932, 1931, 1930, 1929, 1928, 1927, 1926, 1925, 1924, 1923, 1921, 1920
4218 Teesdale Ave	2010, 2006, 2004, 2003, 2001, 2000, 1999, 1996, 1995, 1992, 1991, 1990, 1986, 1985, 1981, 1980, 1976, 1975, 1972, 1971, 1970, 1969, 1967, 1966, 1965, 1964, 1963, 1962, 1961, 1960, 1958, 1957, 1956, 1955, 1954, 1952, 1951, 1950, 1949, 1948, 1947, 1946, 1945, 1944, 1942, 1940, 1939, 1938, 1937, 1936, 1935, 1934, 1933, 1932, 1931, 1930, 1929, 1928, 1927, 1926, 1925, 1924, 1923, 1921, 1920
4218 TEESDALE AVE	2014, 2010, 2004, 2003, 2001, 2000, 1999, 1996, 1995, 1992, 1991, 1990, 1986, 1985, 1981, 1980, 1976, 1975, 1972, 1971, 1970, 1969, 1967, 1966, 1965, 1964, 1963, 1961, 1960, 1958, 1957, 1955, 1954, 1952, 1951, 1949, 1948, 1947, 1946, 1945, 1944, 1942, 1939, 1938, 1937, 1936, 1935, 1934, 1933, 1932, 1931, 1930, 1929, 1928, 1927, 1926, 1925, 1924, 1923, 1921, 1920
4218 WHITSETT AVE	2014, 2010, 2004, 2003, 2000, 1999, 1996, 1992, 1990, 1986, 1981, 1976, 1975, 1972, 1971, 1970, 1969, 1967, 1966, 1965, 1964, 1963, 1962, 1961, 1960, 1958, 1957, 1955, 1954, 1952, 1951, 1949, 1948, 1947, 1946, 1945, 1944, 1942, 1940, 1939, 1938, 1937, 1936, 1935, 1934, 1933, 1932, 1931, 1930, 1929, 1928, 1927, 1926, 1925, 1924, 1923, 1921, 1920

FINDINGS

Address Researched	Address Not Identified in Research Source
4219 BABCOCK AVE	2014, 2010, 2004, 2003, 2000, 1999, 1996, 1992, 1990, 1986, 1981, 1976, 1972, 1971, 1969, 1967, 1966, 1965, 1964, 1963, 1961, 1960, 1958, 1957, 1955, 1954, 1952, 1951, 1949, 1948, 1947, 1946, 1945, 1944, 1942, 1939, 1938, 1937, 1936, 1935, 1934, 1933, 1932, 1931, 1930, 1929, 1928, 1927, 1926, 1925, 1924, 1923, 1921, 1920
4219 Babcock Ave	2006, 2004, 2003, 2001, 2000, 1999, 1996, 1995, 1992, 1991, 1990, 1986, 1985, 1981, 1980, 1976, 1975, 1972, 1971, 1970, 1969, 1967, 1966, 1965, 1964, 1963, 1962, 1961, 1960, 1958, 1957, 1956, 1955, 1954, 1952, 1951, 1950, 1949, 1948, 1947, 1946, 1945, 1944, 1942, 1940, 1939, 1938, 1937, 1936, 1935, 1934, 1933, 1932, 1931, 1930, 1929, 1928, 1927, 1926, 1925, 1924, 1923, 1921, 1920
4219 Babcock Ave	2006, 2004, 2003, 2001, 2000, 1999, 1996, 1995, 1992, 1991, 1990, 1986, 1985, 1981, 1980, 1976, 1975, 1972, 1971, 1970, 1969, 1967, 1966, 1965, 1964, 1963, 1962, 1961, 1960, 1958, 1957, 1956, 1955, 1954, 1952, 1951, 1950, 1949, 1948, 1947, 1946, 1945, 1944, 1942, 1940, 1939, 1938, 1937, 1936, 1935, 1934, 1933, 1932, 1931, 1930, 1929, 1928, 1927, 1926, 1925, 1924, 1923, 1921, 1920
4219 BEEMAN AVE	2014, 2010, 2004, 2003, 2000, 1999, 1996, 1992, 1990, 1986, 1981, 1976, 1975, 1972, 1971, 1969, 1967, 1966, 1965, 1964, 1963, 1961, 1960, 1958, 1957, 1955, 1954, 1952, 1951, 1949, 1948, 1947, 1946, 1945, 1944, 1942, 1940, 1939, 1938, 1937, 1936, 1935, 1934, 1933, 1932, 1931, 1930, 1929, 1928, 1927, 1926, 1925, 1924, 1923, 1921, 1920
4220 TEESDALE AVE	2014, 2010, 2006, 2004, 2003, 2001, 2000, 1999, 1996, 1992, 1991, 1990, 1986, 1985, 1981, 1980, 1976, 1975, 1972, 1971, 1970, 1969, 1967, 1966, 1965, 1964, 1963, 1962, 1961, 1960, 1958, 1957, 1956, 1955, 1954, 1952, 1951, 1950, 1949, 1948, 1947, 1946, 1945, 1944, 1942, 1940, 1939, 1938, 1937, 1936, 1935, 1934, 1933, 1932, 1931, 1930, 1929, 1928, 1927, 1926, 1925, 1924, 1923, 1921, 1920
4221 WHITSETT AVE	2014, 2010, 2006, 2004, 2003, 2001, 2000, 1999, 1996, 1995, 1992, 1991, 1990, 1986, 1985, 1981, 1980, 1976, 1975, 1972, 1971, 1969, 1967, 1966, 1965, 1964, 1963, 1961, 1960, 1958, 1957, 1955, 1954, 1952, 1951, 1950, 1949, 1948, 1947, 1946, 1945, 1944, 1942, 1940, 1939, 1938, 1937, 1936, 1935, 1934, 1933, 1932, 1931, 1930, 1929, 1928, 1927, 1926, 1925, 1924, 1923, 1921, 1920
4222 BABCOCK AVE	2014, 2010, 2004, 2003, 2000, 1999, 1996, 1995, 1992, 1990, 1986, 1981, 1976, 1972, 1971, 1969, 1967, 1966, 1965, 1964, 1963, 1961, 1960, 1958, 1957, 1955, 1954, 1952, 1951, 1949, 1948, 1947, 1946, 1945, 1944, 1942, 1940, 1939, 1938, 1937, 1936, 1935, 1934, 1933, 1932, 1931, 1930, 1929, 1928, 1927, 1926, 1925, 1924, 1923, 1921, 1920
4223 BABCOCK AVE	2014, 2010, 2006, 2004, 2003, 2000, 1999, 1996, 1995, 1992, 1991, 1990, 1986, 1985, 1981, 1980, 1976, 1975, 1972, 1971, 1970, 1969, 1967, 1966, 1965, 1964, 1963, 1962, 1961, 1960, 1958, 1957, 1956, 1955, 1954, 1952, 1951, 1950, 1949, 1948, 1947, 1946, 1945, 1944, 1942, 1940, 1939, 1938, 1937, 1936, 1935, 1934, 1933, 1932, 1931, 1930, 1929, 1928, 1927, 1926, 1925, 1924, 1923, 1921, 1920
4223 WHITSETT AVE	2014, 2010, 2004, 2003, 2001, 2000, 1999, 1996, 1995, 1992, 1991, 1990, 1986, 1985, 1981, 1980, 1976, 1975, 1972, 1971, 1970, 1969, 1967, 1966, 1965, 1964, 1963, 1962, 1961, 1960, 1958, 1957, 1955, 1954, 1952, 1951, 1950, 1949, 1948, 1947, 1946, 1945, 1944, 1942, 1940, 1939, 1938, 1937, 1936, 1935, 1934, 1933, 1932, 1931, 1930, 1929, 1928, 1927, 1926, 1925, 1924, 1923, 1921, 1920
4224 TEESDALE AVE	2014, 2010, 2004, 2003, 2000, 1999, 1996, 1995, 1992, 1991, 1990, 1986, 1985, 1981, 1980, 1976, 1975, 1972, 1971, 1969, 1967, 1966, 1965, 1964, 1963, 1961, 1960, 1958, 1957, 1955, 1954, 1952, 1951, 1949, 1948, 1947, 1946, 1945, 1944, 1942, 1940, 1939, 1938, 1937, 1936, 1935, 1934, 1933, 1932, 1931, 1930, 1929, 1928, 1927, 1926, 1925, 1924, 1923, 1921, 1920
4224 WHITSETT AVE	2014, 2010, 2006, 2004, 2003, 2000, 1999, 1996, 1995, 1992, 1991, 1990, 1986, 1985, 1981, 1980, 1976, 1975, 1972, 1971, 1970, 1969, 1967, 1966, 1965, 1964, 1963, 1962, 1961, 1960, 1958, 1957, 1956, 1955, 1954, 1952, 1951, 1950, 1949, 1948, 1947, 1946, 1945, 1944, 1942, 1940, 1939, 1938, 1937, 1936, 1935, 1934, 1933, 1932, 1931, 1930, 1929, 1928, 1927, 1926, 1925, 1924, 1923, 1921, 1920

FINDINGS

Address Researched	Address Not Identified in Research Source
4225 BABCOCK AVE	2014, 2010, 2004, 2003, 2000, 1999, 1996, 1995, 1992, 1991, 1990, 1986, 1981, 1976, 1972, 1971, 1969, 1967, 1966, 1965, 1964, 1963, 1961, 1960, 1958, 1957, 1955, 1954, 1952, 1951, 1949, 1948, 1947, 1946, 1945, 1944, 1942, 1940, 1939, 1938, 1937, 1936, 1935, 1934, 1933, 1932, 1931, 1930, 1929, 1928, 1927, 1926, 1925, 1924, 1923, 1921, 1920
4225 Babcock Ave	2014, 2006, 2004, 2003, 2001, 2000, 1999, 1996, 1995, 1992, 1991, 1990, 1986, 1985, 1981, 1980, 1976, 1975, 1972, 1971, 1970, 1969, 1967, 1966, 1965, 1964, 1963, 1962, 1961, 1960, 1958, 1957, 1956, 1955, 1954, 1952, 1951, 1950, 1949, 1948, 1947, 1946, 1945, 1944, 1942, 1940, 1939, 1938, 1937, 1936, 1935, 1934, 1933, 1932, 1931, 1930, 1929, 1928, 1927, 1926, 1925, 1924, 1923, 1921, 1920
4225 Babcock Ave	2014, 2006, 2004, 2003, 2001, 2000, 1999, 1996, 1995, 1992, 1991, 1990, 1986, 1985, 1981, 1980, 1976, 1975, 1972, 1971, 1970, 1969, 1967, 1966, 1965, 1964, 1963, 1962, 1961, 1960, 1958, 1957, 1956, 1955, 1954, 1952, 1951, 1950, 1949, 1948, 1947, 1946, 1945, 1944, 1942, 1940, 1939, 1938, 1937, 1936, 1935, 1934, 1933, 1932, 1931, 1930, 1929, 1928, 1927, 1926, 1925, 1924, 1923, 1921, 1920
4225 Beeman Ave	2006, 2004, 2003, 2001, 2000, 1999, 1996, 1995, 1992, 1991, 1990, 1986, 1985, 1981, 1980, 1976, 1975, 1972, 1971, 1970, 1969, 1967, 1966, 1965, 1964, 1963, 1962, 1961, 1960, 1958, 1957, 1956, 1955, 1954, 1952, 1951, 1950, 1949, 1948, 1947, 1946, 1945, 1944, 1942, 1940, 1939, 1938, 1937, 1936, 1935, 1934, 1933, 1932, 1931, 1930, 1929, 1928, 1927, 1926, 1925, 1924, 1923, 1921, 1920
4225 Beeman Ave	2006, 2004, 2003, 2001, 2000, 1999, 1996, 1995, 1992, 1991, 1990, 1986, 1985, 1981, 1980, 1976, 1975, 1972, 1971, 1970, 1969, 1967, 1966, 1965, 1964, 1963, 1962, 1961, 1960, 1958, 1957, 1956, 1955, 1954, 1952, 1951, 1950, 1949, 1948, 1947, 1946, 1945, 1944, 1942, 1940, 1939, 1938, 1937, 1936, 1935, 1934, 1933, 1932, 1931, 1930, 1929, 1928, 1927, 1926, 1925, 1924, 1923, 1921, 1920
4225 BEEMAN AVE	2014, 2010, 2004, 2003, 2000, 1999, 1996, 1995, 1992, 1991, 1990, 1986, 1985, 1981, 1976, 1975, 1972, 1971, 1969, 1967, 1966, 1965, 1964, 1963, 1961, 1960, 1958, 1957, 1955, 1954, 1952, 1951, 1949, 1948, 1947, 1946, 1945, 1944, 1942, 1939, 1938, 1937, 1936, 1935, 1934, 1933, 1932, 1931, 1930, 1929, 1928, 1927, 1926, 1925, 1924, 1923, 1921, 1920
4225 TEESDALE AVE	2014, 2010, 2004, 2003, 2000, 1999, 1996, 1992, 1990, 1986, 1981, 1976, 1975, 1972, 1971, 1969, 1967, 1966, 1965, 1964, 1963, 1962, 1961, 1960, 1958, 1957, 1955, 1954, 1952, 1951, 1949, 1948, 1947, 1946, 1945, 1944, 1942, 1940, 1939, 1938, 1937, 1936, 1935, 1934, 1933, 1932, 1931, 1930, 1929, 1928, 1927, 1926, 1925, 1924, 1923, 1921, 1920
4226 Babcock Ave	2014, 2006, 2004, 2003, 2001, 2000, 1999, 1996, 1995, 1992, 1991, 1990, 1986, 1985, 1981, 1980, 1976, 1975, 1972, 1971, 1970, 1969, 1967, 1966, 1965, 1964, 1963, 1962, 1961, 1960, 1958, 1957, 1956, 1955, 1954, 1952, 1951, 1950, 1949, 1948, 1947, 1946, 1945, 1944, 1942, 1940, 1939, 1938, 1937, 1936, 1935, 1934, 1933, 1932, 1931, 1930, 1929, 1928, 1927, 1926, 1925, 1924, 1923, 1921, 1920
4226 Babcock Ave	2014, 2006, 2004, 2003, 2001, 2000, 1999, 1996, 1995, 1992, 1991, 1990, 1986, 1985, 1981, 1980, 1976, 1975, 1972, 1971, 1970, 1969, 1967, 1966, 1965, 1964, 1963, 1962, 1961, 1960, 1958, 1957, 1956, 1955, 1954, 1952, 1951, 1950, 1949, 1948, 1947, 1946, 1945, 1944, 1942, 1940, 1939, 1938, 1937, 1936, 1935, 1934, 1933, 1932, 1931, 1930, 1929, 1928, 1927, 1926, 1925, 1924, 1923, 1921, 1920
4226 Beeman Ave	2006, 2004, 2003, 2001, 2000, 1999, 1996, 1995, 1992, 1991, 1990, 1986, 1985, 1981, 1980, 1976, 1975, 1972, 1971, 1970, 1969, 1967, 1966, 1965, 1964, 1963, 1962, 1961, 1960, 1958, 1957, 1956, 1955, 1954, 1952, 1951, 1950, 1949, 1948, 1947, 1946, 1945, 1944, 1942, 1940, 1939, 1938, 1937, 1936, 1935, 1934, 1933, 1932, 1931, 1930, 1929, 1928, 1927, 1926, 1925, 1924, 1923, 1921, 1920
4226 Beeman Ave	2006, 2004, 2003, 2001, 2000, 1999, 1996, 1995, 1992, 1991, 1990, 1986, 1985, 1981, 1980, 1976, 1975, 1972, 1971, 1970, 1969, 1967, 1966, 1965, 1964, 1963, 1962, 1961, 1960, 1958, 1957, 1956, 1955, 1954, 1952, 1951, 1950, 1949, 1948, 1947, 1946, 1945, 1944, 1942, 1940, 1939, 1938, 1937, 1936, 1935, 1934, 1933, 1932, 1931, 1930, 1929, 1928, 1927, 1926, 1925, 1924, 1923, 1921, 1920

FINDINGS

Address Researched	Address Not Identified in Research Source
4226 BEEMAN AVE	2014, 2010, 2004, 2003, 2000, 1999, 1996, 1992, 1990, 1986, 1981, 1976, 1972, 1971, 1969, 1967, 1966, 1965, 1964, 1963, 1961, 1960, 1958, 1957, 1955, 1954, 1952, 1951, 1950, 1949, 1948, 1947, 1946, 1945, 1944, 1942, 1940, 1939, 1938, 1937, 1936, 1935, 1934, 1933, 1932, 1931, 1930, 1929, 1928, 1927, 1926, 1925, 1924, 1923, 1921, 1920
4227 WHITSETT AVE	2014, 2010, 2006, 2004, 2003, 2001, 2000, 1999, 1996, 1995, 1992, 1991, 1990, 1986, 1985, 1981, 1976, 1975, 1972, 1971, 1970, 1969, 1967, 1966, 1965, 1964, 1963, 1962, 1961, 1960, 1958, 1957, 1956, 1955, 1954, 1952, 1951, 1950, 1949, 1948, 1947, 1946, 1945, 1944, 1942, 1939, 1938, 1937, 1936, 1935, 1934, 1933, 1932, 1931, 1930, 1929, 1928, 1927, 1926, 1925, 1924, 1923, 1921, 1920
4228 TEESDALE AVE	2014, 2010, 2004, 2003, 2000, 1999, 1996, 1995, 1992, 1990, 1986, 1985, 1981, 1976, 1975, 1972, 1971, 1969, 1967, 1966, 1965, 1964, 1963, 1961, 1960, 1958, 1957, 1955, 1954, 1952, 1951, 1949, 1948, 1947, 1946, 1945, 1944, 1942, 1940, 1939, 1938, 1937, 1936, 1935, 1934, 1933, 1932, 1931, 1930, 1929, 1928, 1927, 1926, 1925, 1924, 1923, 1921, 1920
4229 TEESDALE AVE	2014, 2010, 2006, 2004, 2003, 2000, 1999, 1996, 1995, 1992, 1990, 1986, 1981, 1976, 1975, 1972, 1971, 1969, 1967, 1966, 1965, 1964, 1963, 1961, 1960, 1958, 1957, 1955, 1954, 1952, 1951, 1949, 1948, 1947, 1946, 1945, 1944, 1942, 1939, 1938, 1937, 1936, 1935, 1934, 1933, 1932, 1931, 1930, 1929, 1928, 1927, 1926, 1925, 1924, 1923, 1921, 1920
4230 BABCOCK AVE	2014, 2010, 2004, 2003, 2000, 1999, 1996, 1992, 1990, 1986, 1981, 1976, 1972, 1971, 1969, 1967, 1966, 1965, 1964, 1963, 1961, 1960, 1958, 1957, 1955, 1954, 1952, 1951, 1949, 1948, 1947, 1946, 1945, 1944, 1942, 1939, 1938, 1937, 1936, 1935, 1934, 1933, 1932, 1931, 1930, 1929, 1928, 1927, 1926, 1925, 1924, 1923, 1921, 1920
4232 TEESDALE AVE	2014, 2010, 2004, 2003, 2000, 1999, 1996, 1995, 1992, 1991, 1990, 1986, 1981, 1976, 1975, 1972, 1971, 1969, 1967, 1966, 1965, 1964, 1963, 1961, 1960, 1958, 1957, 1955, 1954, 1952, 1951, 1949, 1948, 1947, 1946, 1945, 1944, 1942, 1940, 1939, 1938, 1937, 1936, 1935, 1934, 1933, 1932, 1931, 1930, 1929, 1928, 1927, 1926, 1925, 1924, 1923, 1921, 1920
4233 BABCOCK AVE	2014, 2010, 2004, 2003, 2000, 1999, 1996, 1995, 1992, 1991, 1990, 1986, 1981, 1976, 1972, 1971, 1969, 1967, 1966, 1965, 1964, 1963, 1961, 1960, 1958, 1957, 1955, 1954, 1952, 1951, 1949, 1948, 1947, 1946, 1945, 1944, 1942, 1939, 1938, 1937, 1936, 1935, 1934, 1933, 1932, 1931, 1930, 1929, 1928, 1927, 1926, 1925, 1924, 1923, 1921, 1920
4233 Babcock Ave	2014, 2006, 2004, 2003, 2001, 2000, 1999, 1996, 1995, 1992, 1991, 1990, 1986, 1985, 1981, 1980, 1976, 1975, 1972, 1971, 1970, 1969, 1967, 1966, 1965, 1964, 1963, 1962, 1961, 1960, 1958, 1957, 1956, 1955, 1954, 1952, 1951, 1950, 1949, 1948, 1947, 1946, 1945, 1944, 1942, 1940, 1939, 1938, 1937, 1936, 1935, 1934, 1933, 1932, 1931, 1930, 1929, 1928, 1927, 1926, 1925, 1924, 1923, 1921, 1920
4233 Babcock Ave	2014, 2006, 2004, 2003, 2001, 2000, 1999, 1996, 1995, 1992, 1991, 1990, 1986, 1985, 1981, 1980, 1976, 1975, 1972, 1971, 1970, 1969, 1967, 1966, 1965, 1964, 1963, 1962, 1961, 1960, 1958, 1957, 1956, 1955, 1954, 1952, 1951, 1950, 1949, 1948, 1947, 1946, 1945, 1944, 1942, 1940, 1939, 1938, 1937, 1936, 1935, 1934, 1933, 1932, 1931, 1930, 1929, 1928, 1927, 1926, 1925, 1924, 1923, 1921, 1920
4233 Beeman Ave	2014, 2006, 2004, 2003, 2001, 2000, 1999, 1996, 1995, 1992, 1991, 1990, 1986, 1985, 1981, 1980, 1976, 1975, 1972, 1971, 1970, 1969, 1967, 1966, 1965, 1964, 1963, 1962, 1961, 1960, 1958, 1957, 1956, 1955, 1954, 1952, 1951, 1950, 1949, 1948, 1947, 1946, 1945, 1944, 1942, 1940, 1939, 1938, 1937, 1936, 1935, 1934, 1933, 1932, 1931, 1930, 1929, 1928, 1927, 1926, 1925, 1924, 1923, 1921, 1920
4233 Beeman Ave	2014, 2006, 2004, 2003, 2001, 2000, 1999, 1996, 1995, 1992, 1991, 1990, 1986, 1985, 1981, 1980, 1976, 1975, 1972, 1971, 1970, 1969, 1967, 1966, 1965, 1964, 1963, 1962, 1961, 1960, 1958, 1957, 1956, 1955, 1954, 1952, 1951, 1950, 1949, 1948, 1947, 1946, 1945, 1944, 1942, 1940, 1939, 1938, 1937, 1936, 1935, 1934, 1933, 1932, 1931, 1930, 1929, 1928, 1927, 1926, 1925, 1924, 1923, 1921, 1920

FINDINGS

Address Researched	Address Not Identified in Research Source
4233 BEEMAN AVE	2014, 2010, 2006, 2004, 2003, 2000, 1999, 1996, 1995, 1992, 1991, 1990, 1986, 1985, 1981, 1980, 1976, 1975, 1972, 1971, 1970, 1969, 1967, 1966, 1965, 1964, 1963, 1962, 1961, 1960, 1958, 1957, 1955, 1954, 1952, 1951, 1949, 1948, 1947, 1946, 1945, 1944, 1942, 1940, 1939, 1938, 1937, 1936, 1935, 1934, 1933, 1932, 1931, 1930, 1929, 1928, 1927, 1926, 1925, 1924, 1923, 1921, 1920
4234 BABCOCK AVE	2014, 2010, 2004, 2003, 2000, 1999, 1996, 1995, 1992, 1991, 1990, 1986, 1981, 1976, 1972, 1971, 1969, 1967, 1966, 1965, 1964, 1963, 1961, 1960, 1958, 1957, 1955, 1954, 1952, 1951, 1949, 1948, 1947, 1946, 1945, 1944, 1942, 1940, 1939, 1938, 1937, 1936, 1935, 1934, 1933, 1932, 1931, 1930, 1929, 1928, 1927, 1926, 1925, 1924, 1923, 1921, 1920
4236 TEESDALE AVE	2014, 2010, 2006, 2004, 2003, 2001, 2000, 1999, 1996, 1995, 1992, 1991, 1990, 1986, 1985, 1981, 1976, 1975, 1972, 1971, 1970, 1969, 1967, 1966, 1965, 1964, 1963, 1962, 1961, 1960, 1958, 1957, 1956, 1955, 1954, 1952, 1951, 1950, 1949, 1948, 1947, 1946, 1945, 1944, 1942, 1940, 1939, 1938, 1937, 1936, 1935, 1934, 1933, 1932, 1931, 1930, 1929, 1928, 1927, 1926, 1925, 1924, 1923, 1921, 1920
4237 BABCOCK AVE	2014, 2010, 2004, 2003, 2000, 1999, 1996, 1995, 1992, 1991, 1990, 1986, 1985, 1981, 1980, 1976, 1975, 1972, 1971, 1969, 1967, 1966, 1965, 1964, 1963, 1961, 1960, 1958, 1957, 1955, 1954, 1952, 1951, 1949, 1948, 1947, 1946, 1945, 1944, 1942, 1940, 1939, 1938, 1937, 1936, 1935, 1934, 1933, 1932, 1931, 1930, 1929, 1928, 1927, 1926, 1925, 1924, 1923, 1921, 1920
4237 BEEMAN AVE	2014, 2010, 2004, 2003, 2000, 1999, 1996, 1992, 1990, 1986, 1981, 1976, 1975, 1972, 1971, 1970, 1969, 1967, 1966, 1965, 1964, 1963, 1961, 1960, 1958, 1957, 1955, 1954, 1952, 1951, 1950, 1949, 1948, 1947, 1946, 1945, 1944, 1942, 1940, 1939, 1938, 1937, 1936, 1935, 1934, 1933, 1932, 1931, 1930, 1929, 1928, 1927, 1926, 1925, 1924, 1923, 1921, 1920
4237 Beeman Ave	2014, 2006, 2004, 2003, 2001, 2000, 1999, 1996, 1995, 1992, 1991, 1990, 1986, 1985, 1981, 1980, 1976, 1975, 1972, 1971, 1970, 1969, 1967, 1966, 1965, 1964, 1963, 1962, 1961, 1960, 1958, 1957, 1956, 1955, 1954, 1952, 1951, 1950, 1949, 1948, 1947, 1946, 1945, 1944, 1942, 1940, 1939, 1938, 1937, 1936, 1935, 1934, 1933, 1932, 1931, 1930, 1929, 1928, 1927, 1926, 1925, 1924, 1923, 1921, 1920
4237 Beeman Ave	2014, 2006, 2004, 2003, 2001, 2000, 1999, 1996, 1995, 1992, 1991, 1990, 1986, 1985, 1981, 1980, 1976, 1975, 1972, 1971, 1970, 1969, 1967, 1966, 1965, 1964, 1963, 1962, 1961, 1960, 1958, 1957, 1956, 1955, 1954, 1952, 1951, 1950, 1949, 1948, 1947, 1946, 1945, 1944, 1942, 1940, 1939, 1938, 1937, 1936, 1935, 1934, 1933, 1932, 1931, 1930, 1929, 1928, 1927, 1926, 1925, 1924, 1923, 1921, 1920
4237 TEESDALE AVE	2014, 2010, 2004, 2003, 2000, 1999, 1996, 1995, 1992, 1991, 1990, 1986, 1975, 1972, 1971, 1969, 1966, 1965, 1964, 1963, 1961, 1960, 1957, 1955, 1954, 1952, 1951, 1950, 1949, 1948, 1947, 1946, 1945, 1944, 1942, 1940, 1939, 1938, 1937, 1936, 1935, 1934, 1933, 1932, 1931, 1930, 1929, 1928, 1927, 1926, 1925, 1924, 1923, 1921, 1920
4238 BEEMAN AVE	2014, 2010, 2004, 2003, 2000, 1999, 1996, 1992, 1990, 1986, 1985, 1981, 1980, 1976, 1975, 1972, 1971, 1970, 1969, 1967, 1966, 1965, 1964, 1963, 1962, 1961, 1960, 1958, 1957, 1955, 1954, 1952, 1951, 1949, 1948, 1947, 1946, 1945, 1944, 1942, 1939, 1938, 1937, 1936, 1935, 1934, 1933, 1932, 1931, 1930, 1929, 1928, 1927, 1926, 1925, 1924, 1923, 1921, 1920
4240 BABCOCK AVE	2014, 2010, 2006, 2004, 2003, 2001, 2000, 1999, 1996, 1995, 1992, 1991, 1990, 1986, 1985, 1981, 1976, 1972, 1971, 1969, 1966, 1965, 1964, 1963, 1961, 1960, 1957, 1955, 1954, 1952, 1951, 1950, 1949, 1948, 1947, 1946, 1945, 1944, 1942, 1939, 1938, 1937, 1936, 1935, 1934, 1933, 1932, 1931, 1930, 1929, 1928, 1927, 1926, 1925, 1924, 1923, 1921, 1920
4240 TEESDALE AVE	2014, 2010, 2004, 2003, 2001, 2000, 1999, 1996, 1992, 1990, 1986, 1981, 1980, 1976, 1975, 1972, 1971, 1970, 1969, 1967, 1966, 1965, 1964, 1963, 1961, 1960, 1958, 1957, 1956, 1955, 1954, 1952, 1951, 1950, 1949, 1948, 1947, 1946, 1945, 1944, 1942, 1939, 1938, 1937, 1936, 1935, 1934, 1933, 1932, 1931, 1930, 1929, 1928, 1927, 1926, 1925, 1924, 1923, 1921, 1920

FINDINGS

Address Researched	Address Not Identified in Research Source
4243 BABCOCK AVE	2014, 2010, 2004, 2003, 2000, 1999, 1996, 1992, 1990, 1986, 1981, 1976, 1972, 1971, 1969, 1967, 1966, 1965, 1964, 1963, 1961, 1960, 1958, 1957, 1955, 1954, 1952, 1951, 1949, 1948, 1947, 1946, 1945, 1944, 1942, 1939, 1938, 1937, 1936, 1935, 1934, 1933, 1932, 1931, 1930, 1929, 1928, 1927, 1926, 1925, 1924, 1923, 1921, 1920
4243 BEEMAN AVE	2014, 2010, 2004, 2003, 2000, 1999, 1996, 1995, 1992, 1991, 1990, 1986, 1985, 1981, 1976, 1972, 1971, 1969, 1967, 1966, 1965, 1964, 1963, 1961, 1960, 1958, 1957, 1955, 1954, 1952, 1951, 1949, 1948, 1947, 1946, 1945, 1944, 1942, 1939, 1938, 1937, 1936, 1935, 1934, 1933, 1932, 1931, 1930, 1929, 1928, 1927, 1926, 1925, 1924, 1923, 1921, 1920
4246 BEEMAN AVE	2014, 2010, 2004, 2003, 2000, 1999, 1996, 1992, 1990, 1986, 1981, 1976, 1972, 1971, 1969, 1967, 1966, 1965, 1964, 1963, 1961, 1960, 1958, 1957, 1955, 1954, 1952, 1951, 1949, 1948, 1947, 1946, 1945, 1944, 1942, 1939, 1938, 1937, 1936, 1935, 1934, 1933, 1932, 1931, 1930, 1929, 1928, 1927, 1926, 1925, 1924, 1923, 1921, 1920
4248 BABCOCK AVE	2014, 2010, 2004, 2003, 2001, 2000, 1999, 1996, 1995, 1992, 1990, 1986, 1985, 1981, 1980, 1976, 1975, 1972, 1971, 1969, 1967, 1966, 1965, 1964, 1963, 1962, 1961, 1960, 1958, 1957, 1956, 1955, 1954, 1952, 1951, 1950, 1949, 1948, 1947, 1946, 1945, 1944, 1942, 1939, 1938, 1937, 1936, 1935, 1934, 1933, 1932, 1931, 1930, 1929, 1928, 1927, 1926, 1925, 1924, 1923, 1921, 1920
4251 BABCOCK AVE	2014, 2010, 2006, 2004, 2003, 2001, 2000, 1999, 1996, 1995, 1992, 1991, 1990, 1986, 1985, 1981, 1980, 1976, 1975, 1972, 1971, 1970, 1969, 1967, 1966, 1965, 1964, 1963, 1962, 1961, 1960, 1958, 1957, 1956, 1955, 1954, 1952, 1951, 1950, 1949, 1948, 1947, 1946, 1945, 1944, 1942, 1939, 1938, 1937, 1936, 1935, 1934, 1933, 1932, 1931, 1930, 1929, 1928, 1927, 1926, 1925, 1924, 1923, 1921, 1920
4251 BEEMAN AVE	2014, 2010, 2006, 2004, 2003, 2001, 2000, 1999, 1996, 1995, 1992, 1991, 1990, 1986, 1985, 1981, 1980, 1976, 1975, 1972, 1971, 1970, 1969, 1967, 1966, 1965, 1964, 1963, 1962, 1961, 1960, 1958, 1957, 1956, 1955, 1954, 1952, 1951, 1950, 1949, 1948, 1947, 1946, 1945, 1944, 1942, 1939, 1938, 1937, 1936, 1935, 1934, 1933, 1932, 1931, 1930, 1929, 1928, 1927, 1926, 1925, 1924, 1923, 1921, 1920

CITADEL
ENVIRONMENTAL SERVICES, INC.

Appendix G
Client-Supplied Documents

CITADEL ENVIRONMENTAL SERVICES, INC.

assess
resolve
strengthen

PRIVILEGED AND CONFIDENTIAL

November 17, 2017

David Weil
HARVARD-WESTLAKE SCHOOL
3700 Coldwater Canyon Avenue
Studio City, California 91604

Re: CITADEL Project No. 1189.1001.0
Phase I Environmental Site Assessment Report
Weddington Golf & Tennis Facility
4141 Whitsett Avenue
Studio City, California 91604

Dear Mr. Weil:

Enclosed please find Citadel Environmental Services, Inc.'s Phase I Environmental Site Assessment Report for the above-referenced location.

The Phase I Environmental Site Assessment Report was conducted for Harvard-Westlake School, in accordance with Citadel's Proposal 1189.1001.P, dated October 16, 2017, and a mutually agreed upon scope of work.

If after your review, you have any questions or require additional information, please do not hesitate to telephone me at the Citadel Office in Glendale at (818) 246-2707.

Sincerely,
CITADEL ENVIRONMENTAL SERVICES, INC.

Mark Drollinger

Digitally signed by Mark Drollinger
DN: cn=Mark Drollinger, o=Citadel Environmental Services, Inc., ou, email=mdrollinger@citadelenvironmental.com, c=US
Date: 2017.11.17 16:04:27 -08'00'

Mark Drollinger, M.Eng., CSP, CHMM, EIT
Director, Engineering and Environmental Sciences

Enclosure

CITADEL ENVIRONMENTAL SERVICES, INC.

assess
resolve
strengthen

Harvard-Westlake School
3700 Coldwater Canyon Avenue
Studio City, California 91604

Phase I Environmental Site Assessment Report

November 17, 2017

Citadel Project Number 1189.1001.0

Weddington Golf & Tennis Facility
4141 Whitsett Avenue
Studio City, California 91604

www.citadelenvironmental.com

Table of Contents

EXECUTIVE SUMMARY i
1.0 INTRODUCTION 1
1.1 PURPOSE 1
1.2 INVOLVED PARTIES 1
1.3 SCOPE OF SERVICES 1
2.0 GENERAL SITE CHARACTERISTICS 2
2.1 LOCATION 2
2.2 SITE DESCRIPTION 2
2.3 ADJACENT PROPERTIES 3
2.4 UTILITIES 3
3.0 ENVIRONMENTAL SETTING 3
3.1 PHYSICAL SITE CHARACTERISTICS 3
4.0 SITE RECONNAISSANCE 4
4.1 SITE RECONNAISSANCE FINDINGS 4
4.2 NON-ASTM SERVICES 5
5.0 SITE HISTORY 6
5.1 HISTORICAL AERIAL PHOTOGRAPHS 7
5.2 HISTORIC BUILDING PERMITS 8
5.3 HISTORICAL FIRE INSURANCE MAPS 9
5.4 CITY PARCEL PROFILE REPORT 9
5.5 HISTORICAL CITY DIRECTORIES 9
5.6 CLIENT-SUPPLIED ENVIRONMENTAL INFORMATION 9
5.7 HISTORICAL TOPOGRAPHIC MAPS 10
5.8 HISTORIC OIL AND GAS MAPS 10
5.9 INTERVIEWS 10
5.10 ENVIRONMENTAL LIEN 11
5.11 SUMMARY OF SITE HISTORY 11
6.0 REGULATORY AGENCY REVIEW 11
6.1 DATABASE REVIEW 11
6.2 VAPOR ENCROACHMENT CONDITION 13
6.3 REGULATORY AGENCIES 15
7.0 DATA GAPS 17
8.0 FINDINGS 17
9.0 CONCLUSIONS AND RECOMMENDATIONS 18
10.0 LIMITATIONS 19
11.0 REFERENCES 20
12.0 PROFESSIONAL CERTIFICATION 22

APPENDICES:

A Figures
B Photographs
C EDR Aerial Photographs
D EDR Building Permit Report and Select Building Permits
E EDR Sanborn Map Report
F EDR City Directory Abstract
G Client-Supplied Documents
H EDR Historical Topo Map Report
I User Questionnaire
J EDR Environmental Lien and AUL Search
K EDR Radius Map Report
L EDR Vapor Encroachment Screen
M LAFD Documents

EXECUTIVE SUMMARY

Project Summary

Client Name/User:	Harvard-Westlake School	**Property Visit Date:**	November 7, 2017
Client Contact:	David Weil	**Construction Date:**	1956 (clubhouse) and 1974 (tennis shop)
Phone Number:	(818) 457-6609	**No. Buildings/No. Units:**	Two
Email Address:	DWeil@hw.com	**No. of Stories:**	One-story
Property Name:	Weddington Golf & Tennis Facility	**Bldg. Square Footage:**	2,444 SF (clubhouse) and 500 SF (tennis shop)
Property Address:	4141 Whitsett Avenue	**Property Acreage:**	16.11 acres
Property City, State, Zip:	Studio City, California 91604	**Property Use:**	Golf course, tennis courts, and café
Property Identification:	2375-018-020	**Property History:**	Single-family residence, riding academy, golf course, tennis courts, and café
Other Improvements:	Golf course, driving range, tennis courts, surface parking areas, maintenance sheds and gated areas, and associated landscaping		

SUMMARY OF FINDINGS

Report Section		No Further Action	REC	HREC	CREC	Non-ASTM Scope	Recommended Action
2.2	Site Description	X					
2.3	Adjacent Properties	X					
5.0	Historical Review	X					
5.6	Previous Reports	X					
6.1	Regulatory Review			X			Acquire Regulatory No Further Action Letter
6.2	Vapor Encroachment	X					
4.1	USTs/ASTs	X					
4.1	PCBs	X					
4.1	Chemicals/Hazardous Materials/Raw Materials	X					
4.2	ACMs/ACCMs					X	ACM Survey
4.2	Lead-Based Paint					X	LBP Survey
4.2	Lead in Drinking Water	X					
4.2	Radon	X					
4.2	Methane	X					
4.1	Other	X					

Citadel Environmental Services, Inc. (Citadel) was contracted by Harvard-Westlake School (Client) to perform a Phase I Environmental Site Assessment (Phase I ESA) of the Weddington Golf & Tennis Facility located at 4141 Whitsett Avenue, in the City of Studio City, Los Angeles County, California; hereinafter referred to as the "Site."

The Site consists of a nine-hole golf course with one clubhouse of approximately 2,444 square feet (SF) including a café; driving range with 24 stalls; 16 tennis courts with a tennis shop of approximately 500 SF; several sheds and gated areas for maintenance; surface parking areas; and associated landscaping. At the time of the Site reconnaissance, the Site was occupied by the Weddington Golf & Tennis facility.

Stationary equipment at the Site include a pole-mounted transformer. In general, the Site appeared to be well maintained and the observed building/ground conditions were good. Three 55-gallon steel drums were observed in the maintenance area adjacent to the tennis courts. These drums appeared old and empty and were reportedly awaiting disposal. One of the drums appeared to have been punctured. While no leaks were observed in this area, minor staining of the concrete in the vicinity of the drums was observed.

A review of historical sources showed that the Site was undeveloped as early as 1894 until at least 1928 with the development of two small structures, likely a residence, in the northeast corner of the Site. By 1930, the Site and the adjoining property southeast of the Site was occupied as a horse-riding academy with the academy offices located at the adjoining property. The two small structures were likely demolished prior to the development of the horse tracks. The Site was cleared of the horse tracks in 1947. The Site was then developed with a golf course with a clubhouse and golf shop by 1956. One of the structures at the Site was demolished by 1967, and a roof shelter, likely the driving range canopy, was built in 1967. The tennis shop and tennis courts were developed by 1974, including four courts located at the adjoining property southeast of the Site. By 1979, five additional tennis courts were developed at the Site. The current Los Angeles Fire Department (LAFD) station at the adjoining property southeast of the Site was developed in 2006.

The Site was identified on the following environmental databases: FINDS, HAZNET, SWEEPS, and CA FID UST.

The Site was identified on the Facility Index System/Facility Registry System (FINDS) database, which contains facility information and "pointers" to other sources that contain more detail. The Site was identified on this database due to it being in the California Environmental Reporting System (CERS) as a Risk Management Plan (RMP) Reporter. Numerous violations were identified in November 2015, generally for failure to complete or electronically submit components of a Hazardous Materials Release Response Plan (HMRRP). No release of a hazardous material was reported. Based on a lack of reported spill or leaks, this listing is not considered to represent a significant environmental concern.

The Site was identified on the historical underground storage tank (UST) databases. The listing for the UST was created in 1988 and was active in 1994. No further pertinent information was provided by EDR. The Site was also identified on the HAZNET database for generating tank bottom waste in 1995; and waste and mixed oil in 2007, 2011, and 2015. No violations were reported. According to reviewed documents provided by the LAFD, a 500-gallon UST was removed from the Site in 1995 under LAFD supervision. While a No Further Action (NFA) letter was not located, laboratory results indicated that the soil samples collected at the bottom of the tank pit, the spoils pile, and under the dispenser did not exceed action levels. According to the drawings provided, the UST and dispenser were located just south of the tennis courts. Based on the current Site boundaries, the dispenser and a portion of the UST were located on the adjoining LAFD station property. The former UST does not represent a significant environmental concern. However, a NFA letter regarding the UST removal should be acquired.

Citadel reviewed information provided by Environmental Data Resources (EDR) regarding nearby properties to evaluate for potential on-Site vapor encroachment concerns from off-site sources. According to EDR, historical releases of petroleum products from a leaking underground storage

tank (LUST) occurred within 0.25-mile and upgradient of the Site. Tesoro Station/ARCO/Thrifty Oil Company, located at 12500 Ventura Boulevard, is listed as a LUST site. According to EDR, the property is approximately 634 feet south-southeast of the Site and the gasoline leak was discovered in January 1989 and reported in July 1989. The case was completed and closed by the Los Angeles Regional Water Quality Control Board (LARWQCB) on July 2, 1998.

One property were identified within 0.125-mile and upgradient of the Site on the Historical Gas Station database. This property, located 594 feet south-southeast of the Site, is not likely to have adversely affected the Site based on the distance from the Site. Two properties were identified within 0.125-mile and upgradient of the Site on the Historical Dry Cleaners database. These properties, located 528 feet south of the Site and 554 feet west-southwest of the Site, are not likely to have adversely affected the Site based on the distance from the Site and that the Los Angeles River is situated in between acting as a barrier.

RECOGNIZED ENVIRONMENTAL CONDITIONS

According to American Society for Testing and Materials (ASTM) Standard of Practice E1527-13, recognized environmental conditions (REC) fall under three specific categories when evaluating a site or properties within the site vicinity. These categories are defined below.

A recognized environmental condition, or REC, means the presence or likely presence of any hazardous substances or petroleum products in, on, or at a property: (1) due to any release to the environment; (2) under conditions indicative of a release to the environment; or (3) under conditions that pose a material threat of a future release to the environment. De minimis conditions are not recognized environmental conditions.

A controlled recognized environmental condition, or CREC, is a recognized environmental condition resulting from a past release of hazardous substances or petroleum products that has been addressed to the satisfaction of the applicable regulatory authority (for example, as evidenced by the issuance of a no further action letter or equivalent, or meeting risk-based criteria established by regulatory authority), with hazardous substances or petroleum products allowed to remain in place subject to the implementation of required controls (for example, property use restrictions, activity and use limitations, institutional controls, or engineering controls).

An historical recognized environmental condition, or HREC, is a past release of any hazardous substances or petroleum products that has occurred in connection with the property and has been addressed to the satisfaction of the applicable regulatory authority or meeting unrestricted use criteria established by a regulatory authority, without subjecting the property to any required controls (for example, property use restrictions, activity and use limitations, institutional controls, or engineering controls).

According to ASTM E2600-15, the goal of conducting a vapor encroachment screening on a parcel of property is to identify a vapor encroachment condition (VEC), which is the presence or likely presence of chemicals of concern vapors in the subsurface of the target property (TP) caused by the release of vapors from contaminated soil or groundwater or both either on or near the target property as identified by Tier 1 or Tier 2 procedures. The purpose of Tier 1 is to conduct a screen using Phase I ESA-type information to determine if a VEC exists at the target property. If the Tier 1 screen cannot rule out the possibility of a VEC existing at the target property, then a Tier 2 screen can be conducted. Tier 2 applies numeric screening criteria to existing or newly collected soil, soil gas, and/or groundwater testing results to evaluate whether or not a VEC can be ruled out. Tier 2 has two data collective components: non-invasive and invasive.

Based on our review of these databases, reported release incidents that would represent RECs in connection with the Site or a source of a release that would be likely to contribute to a VEC were

not identified. Based on these reviews, the former 500-gallon UST is considered a HREC. No evidence for designating the Site as a REC or CREC from reviews of historical documents and present Site conditions was found.

NON-ASTM SCOPE CONSIDERATIONS

The current Site building was constructed prior to bans using asbestos-containing building materials (ACBMs), lead-based paint (LBP), and polychlorinated biphenyls (PCBs) in electrical equipment came into effect in 1989, 1978, and 1978, respectively. No testing is known to have been performed to evaluate for the presence of ACBMs, LBP, or PCBs at the Site.

The California Bureau of Mines and Geology and California Department of Public Health (CADPH) participated in the United States EPA's State Radon Survey, a Federal survey to measure levels of indoor radon in all states. Based on the results of this survey, CADPH predicted that approximately 0.5% of homes in Region 9 would have radon concentrations over the EPA action level of 4.0 picoCuries per liter (pCi/L).

The Federal EPA Radon Zone for Los Angeles County is Zone 2, which indicates an average indoor concentration greater than or equal to 2.0 pCi/L of air and less than or equal to 4.0 pCi/L. In a survey, 134 tests were performed within the 91604 zip code for the presence of radon. Of these, 20 tests were found to contain radon in excess of 4.0 pCi/L. Site-specific radon values were not available and were not a part of this ASTM Phase I ESA.

A potable well was not observed on-Site and the Site does not lie within a known or potential flood zone or wetlands.

1.0 INTRODUCTION

Citadel Environmental Services, Inc. (Citadel) was contracted by Harvard-Westlake School (Client) to perform a Phase I Environmental Site Assessment (Phase I ESA) of the Weddington Golf & Tennis Facility located at 4141 Whitsett Avenue, in the City of Studio City, Los Angeles County, California; hereinafter referred to as the "Site."

1.1 PURPOSE

The purpose of the Phase I ESA was to review past and present land use practices and to evaluate the presence, or likely presence, of any hazardous substances or petroleum products that have been discharged into the property's structure, ground, groundwater, or surface water. This qualitative assessment was accomplished by review of current and readily available information regarding past and current land use for indications of the manufacture, generation, use, storage and/or disposal of hazardous substances at the Site. A Site visit was also conducted to observe existing Site conditions. This report provides the results of the Phase I ESA performed.

1.2 INVOLVED PARTIES

The involved party(s) in this study, to the best of our knowledge, is Harvard-Westlake School.

Citadel understands that this Phase I ESA is being requested in conjunction with due diligence activities by Harvard-Westlake School. Citadel recognizes that this report is to be used exclusively by Harvard-Westlake School and its successors, lenders, and assigns. It is a report upon which Harvard-Westlake School and its successors, lenders, and assigns, can rely.

This assessment and report were prepared on behalf of and for the exclusive use of Harvard-Westlake School, their lenders and assigns (Client) solely for its use and reliance, subject to the terms and conditions agreed upon between Citadel and the Client.

1.3 SCOPE OF SERVICES

This Phase I ESA was conducted in accordance with the American Society for Testing and Materials (ASTM) Standard of Practice E1527-13 and the standards of care and diligence normally practiced by recognized consulting firms in performing services of a similar nature.

The scope of services for this assessment consisted of the following:

- Performed a Site inspection to verify current Site conditions, and check for visible evidence of previously disposed and/or currently present hazardous waste, surface contamination, underground and above ground storage tanks (USTs/ASTs), suspect polychlorinated biphenyls (PCBs), and other potential environmental hazards.

- Conducted a visual survey of the adjacent properties and the immediate vicinity to determine if any nearby sites posed a significant environmental threat to the Site.

- Reviewed currently and readily available documents, including maps, aerial photographs, governmental databases of known hazardous waste sites and underground tanks, other consultant reports (if any), fire insurance maps, and other accessible records.

- Reviewed results from a search of available current land title records for environmental cleanup liens and other activity and use limitations, such as engineering controls and institutional controls.

- Consulted with appropriate governmental agencies having jurisdiction relative to past history of the property, complaints or incidents in the immediate area, and permits that may have been issued.

- Prepared a Phase I report, inclusive of our findings and recommendations, with applicable illustrations and documentation.

The scope of services outlined above is generally considered sufficient to properly assess the Site based on the data search, reasonably ascertainable documents, and Site inspection.

2.0 GENERAL SITE CHARACTERISTICS

2.1 LOCATION

The irregular-shaped Site is located approximately 50 feet north/northwest of the Los Angeles River. The Site is bounded by Valley Spring Lane to the north; Whitsett Avenue to the east; a fire department station to the southeast; the Los Angeles River to the south; and Bellaire Avenue to the west. The general Site vicinity is occupied by single- and multi-family residential properties with large commercial/retail properties south of the Los Angeles River.

According to the U.S. Geological Survey (USGS) Studio City Quadrangle (7.5 Minute Series), dated 2012, the Site is at an elevation of approximately 620 feet above mean sea level (AMSL) and appears to slope to the north-northeast. The Site is located at approximate coordinates of 34° 8' 44.74" North Latitude and 118° 24' 25.08" West Longitude.

A Site Location Map identified as Figure 1 is included in Appendix A.

2.2 SITE DESCRIPTION

According to the County of Los Angeles' Assessor's Parcel Maps, the Site is comprised of one parcel legally identified as Assessor's Parcel Number (APN) 2375-018-020. The Site encompasses approximately 16.1 acres of land.

The Site consists of a nine-hole golf course with one clubhouse of approximately 2,444 square feet (SF) including a café; driving range with 24 stalls; 16 tennis courts with a tennis shop of approximately 500 SF; several sheds and gated areas for maintenance; surface parking areas; and associated landscaping. At the time of the Site reconnaissance, the Site was occupied by Weddington Golf & Tennis.

Stationary equipment at the Site include a pole-mounted transformer. In general, the Site appeared to be well maintained and the observed building/ground conditions were good. Three 55-gallon steel drums were observed in the maintenance area adjacent to the tennis courts. These drums appeared old and were reportedly empty and awaiting disposal. One of the drums appeared punctured. While no leaks were observed in this area, minor staining of the concrete in the vicinity of the drums was observed.

A Site Plan is included as Figure 2 in Appendix A. Select photographs of the Site and vicinity is included as Appendix B.

2.3 ADJACENT PROPERTIES

The immediately surrounding properties of the Site consist of the following:

Direction from Site	Address – Tenant/Use
North	4202 Bellaire Avenue – Single-family residence 4200 Teesdale Avenue – Single-family residence 4202 and 4203 Beeman Avenue – Single-family residences 4202 and 4203 Babock Avenue – Single-family residences 12501 Valley Spring Lane – Multi-family residence
East	4068, 4072, 4100, 4104, 4108, 4112, 4128, 4148, and 4152 Whitsett Avenue – Multi-family residences 4122 Whitsett Avenue – Single-family residence
South	4041 Whitsett Avenue (southeast) – Los Angeles Fire Department Station 78 12555 Ventura Boulevard (beyond the Los Angeles River) – Bed Bath & Beyond 12565 Ventura Boulevard (beyond the Los Angeles River) – Aaron Brothers Art & Framing 12601 Ventura Boulevard (beyond the Los Angeles River) – Carney's Restaurant 12605 Ventura Boulevard (beyond the Los Angeles River) – Staples 12655 Ventura Boulevard (beyond the Los Angeles River) – Jerry's Famous Deli, Pinz Bowling Center, Guy's North (catering/special events)
West	12706 Valley Spring Lane – Single-family residence 4155 Bellaire Avenue – Single-family residence

2.4 UTILITIES

Electrical service is supplied to the Site by the Los Angeles Department of Water and Power (LADWP). Gas service is supplied by the Gas Company of Los Angeles. General rubbish (non-hazardous) is removed from the Site on a regular basis by a contracted waste hauler.

3.0 ENVIRONMENTAL SETTING

3.1 PHYSICAL SITE CHARACTERISTICS

Based upon the National American Datum (NAD) of 1983, the Site is at an elevation of approximately 620 feet AMSL.

The Site is identified on the Geologic map of the Beverly Hills and Van Nuys (south half) quadrangles, Los Angeles County, California (Dibblee and Ehrenspeck, 1991) as being unconsolidated detrital surficial sediments (Qa). The sediment is described as alluvial gravel, sand, and silt-clay, derived mostly from Santa Monica Mountains and include gravel and sand of stream channels. The United States Department of Agriculture (USDA) Natural Resources Conservation Service (NRCS) National Cooperative Soil Survey identifies the Site soils as Urban Land-Palmview-Tujunga complex. The Palmview soil is described as fine sandy loam and well drained. The Tujunga soil is described as sandy loam/loamy sand and somewhat excessively drained.

USGS Topographic Map	Van Nuys Quadrangle
Groundwater Basin	San Fernando Valley Groundwater Basin, (No. 4-12)
Nearest Surface Water to Site	Los Angeles River, approximately 50 feet south/southwest of Site

Gradient Direction (Source)	North-northeast (topographic maps)
Estimated Depth to Groundwater (Source)	17 to 23 feet below ground surface (bgs), approximately 0.2 mile east-northeast of Site (GeoTracker)
Nearest Wetland to Site (Source)	Los Angeles River, approximately 50 feet south/southeast (National Wetlands Inventory)
Nearest 100 or 500-year Flood Zone	None within 0.25-mile of the Site (Federal Emergency Management Agency)

4.0 SITE RECONNAISSANCE

Citadel representative Ms. Shirley Lee conducted the Phase I ESA reconnaissance on November 7, 2017. Ms. Lee was accompanied by Mr. Matthew Becker, General Manager of the Weddington Golf and Tennis LLC. The Site reconnaissance consisted of an inspection of the Site and a perimeter survey of the surrounding properties. Mr. Mark Drollinger of Citadel served as the Project Manager and reviewed this Phase I ESA. Findings from the Site inspection, research and perimeter survey are presented below.

4.1 SITE RECONNAISSANCE FINDINGS

Yes	No	Observation
	X	Aboveground Storage Tanks (ASTs) and Underground Storage Tanks (USTs)
X		Identified Hazardous Materials
X		Polychlorinated Biphenyls (PCBs) – Electric or Mechanical Equipment Likely to Contain Fluids
	X	Radioactive Man-Made Materials
	X	Pits, Ponds, and Lagoons
	X	Septic Tanks and Cesspools
	X	Wells, Cisterns, Sumps, and Drains
	X	Wastewater or Grease Interceptors
	X	Interior Stains or Corrosion
	X	Strong, Pungent, or Noxious Odors
	X	Pools of Liquid
	X	Stained Soil or Pavement
	X	Stressed Vegetation
X		Other

The above-identified observed items are further discussed below.

IDENTIFIED HAZARDOUS MATERIALS

Hazardous Material (size/quantity)	Location	Secondary Containment	Staining/Leaks	SDS
Gasoline (two 55-gallon drum and five five-gallon containers)	Ventilated shed with flammable sign	No, situated on a platform within a shed	None identified	No
Diesel (one 55-gallon drum)	Ventilated shed with flammable sign	No, situated on a platform within a shed	None identified	No
Diesel engine oil (one 55-gallon drum)	Fenced gardening storage area	No, situated on a platform	None identified	No

Hazardous Material (size/quantity)	Location	Secondary Containment	Staining/Leaks	SDS
Fungicides and fertilizers	Ventilated shed with poison sign	No, situated within a shed	None identified	No

Routine janitorial and maintenance supplies were observed in containers sized for commercial use and properly stored with no signs of staining or leaking. Three 55-gallon steel drums were observed in the maintenance area adjacent to the tennis courts. These drums appeared old and empty and were reportedly awaiting disposal. One of the drums appeared to have been punctured. While no leaks were observed in this area, minor staining of the concrete in the vicinity of the drums was observed. The hazardous materials observed are not expected to represent a significant environmental concern.

POLYCHLORINATED BIPHENYLS

Typical sources of polychlorinated biphenyls (PCBs) include electrical transformer cooling oils, fluorescent light fixture ballasts and hydraulic oil. In 1976, the U.S. EPA banned the manufacture and sale of PCB-containing transformers. Prior to this date, transformers were frequently filled with a dielectric fluid containing PCB-laden oil. By 1985, the US EPA required that commercial property owners with transformers containing more than 500 parts per million (ppm) PCBs must register the transformer with the local fire department, provide exterior labeling, and remove combustible materials within 16 feet (40 Code of Federal Regulations 761.30: "Fire Rule").

Component Type	Pad/Pole Mounted	Location	Owner	PCB Labels	Staining/Leaking
Transformer	Pole-mounted	Exterior near the SE corner of Site	LADWP	No	None identified

OTHER

A grease container was observed at the Site located southwest of the clubhouse. The grease is from the on-Site café and is reportedly collected monthly by TMC Pumping Services. The storage and handling of this material is not expected to represent a significant environmental concern.

4.2 NON-ASTM SERVICES

ASBESTOS CONTAINING MATERIALS

The EPA issued a final rule under Section 6 of Toxic Substances Control Act (TSCA) banning most asbestos-containing building materials (ACBMs) in 1989. The ban on ACBMs was vacated in 1991 allowing some building materials to continue to contain asbestos. The applicability of the EPA's National Emission Standards for Hazardous Air Pollutants (NESHAP, 40 CFR Chapter 61, Subpart M) apply to the owner or operator of a facility where an inspection for the presence of asbestos-containing materials (ACM), including Category I (asbestos containing packings, gaskets, resilient floor coverings and asphalt roofing products), and Category II (all remaining types of non-friable asbestos containing material not included in Category I that when dry, cannot be crumbled, pulverized or reduced to powder by hand pressure), non-friable ACM must occur prior to the commencement of demolition or renovation activities.

Based on the construction date for the Site building, asbestos-containing building materials (ACBMs) were likely used in the construction of the Site building. A survey for ACBMs was not requested or conducted as part of this Phase I ESA.

LEAD-BASED PAINTS

Lead-based paint (LBP) is defined as any paint, varnish, stain, or other applied coating that has greater than or equal to one milligram per square centimeter (mg/cm^2) (5,000 microgram per gram (µg/g) or 5,000 parts per million (ppm)) of lead by federal guidelines; state and local definitions may differ from the federal definitions in amounts ranging from 0.5 mg/cm^2 to 2.0 mg/cm^2. The US Consumer Product Safety Commission (16 Code of Federal Regulations CFR 1303) banned paint containing more than 0.06% lead for residential use in 1978. Buildings built before 1978 are much more likely to have LBP.

Based on the construction date for the Site building, lead-based paints were likely used within the Site building. A survey for lead containing materials was not requested or conducted as part of this Phase I ESA.

DRINKING WATER

The Site is supplied with municipal drinking water by the LADWP. An assessment of lead in drinking water was not requested or conducted as part of this Phase I ESA.

RADON

The California Bureau of Mines and Geology and California Department of Public Health (CADPH) participated in the United States EPA's State Radon Survey, a Federal survey to measure levels of indoor radon in all states. Based on the results of this survey, CADPH predicted that approximately 0.5% of homes in Region 9 would have radon concentrations over the EPA action level of 4.0 picoCuries per liter (pCi/L).

The Federal EPA Radon Zone for Los Angeles County is Zone 2, which indicates an average indoor concentration greater than or equal to 2.0 pCi/L of air and less than or equal to 4.0 pCi/L. In a survey, 134 tests were performed within the 91604 zip code for the presence of radon. Of these, 20 tests were found to contain radon in excess of 4.0 pCi/L. Site-specific radon values were not available and were not a part of this ASTM Phase I ESA.

METHANE

In March 2004, Ordinance Number 175790 was adopted into the Los Angeles Municipal Code (Section 91.106.4.1 and Division 71, Chapter IX) to establish citywide methane mitigation requirements, and included updated construction standards to control methane intrusion into buildings. This ordinance established defined geographic areas as Methane Zones and Methane Buffer Zones, which relate to specific assessment and mitigation requirements per area, and set forth a standard of assessment and mitigation in the planning stages of all new construction in these areas.

The Site is not located within the City of Los Angeles Methane or Methane Buffer Zones recognized by the Los Angeles Department of Building Services.

5.0 SITE HISTORY

The purpose of the records review is to obtain and review reasonably ascertainable/standard sources that will help identify recognized environmental conditions in connection with the

property. Reasonably ascertainable records from standard sources is (1) information that is publicly available, (2) information that is obtainable from its source within reasonable time and cost constraints, and (3) information that is practically reviewable.

Reasonable time and cost means that the information will be provided by the source within 20 calendar days of receiving a written, telephone, or in-person request at no more than a nominal cost intended to cover the source's cost of retrieving and duplicating the information. Information that can only be reviewed by a visit to the source is reasonably ascertainable if the visit is permitted by the source within 20 days of request.

To investigate the history of the Site, Citadel reviewed select historic aerial photographs, building permits, city directories, and Sanborn Fire Insurance Maps provided by Environmental Data Resources Inc. (EDR). In addition, Citadel reviewed client-supplied information, and oil and gas maps, and Citadel interviewed selected individuals regarding historic Site use. Citadel's reviews of these reports and interviews are discussed below.

5.1 HISTORICAL AERIAL PHOTOGRAPHS

Historical aerial photographs of the Site and vicinity were obtained from EDR to ascertain historical land uses and to identify any evidence of hazardous material generation or storage. Below are brief descriptions of observations made from the aerial photographs of the Site and vicinity.

Dates(s)	Site Description	Surrounding Area Descriptions
1928	Relatively undeveloped with the exception of two small structures developed in the northeast corner of the Site	**North:** Valley Spring Lane; with Teesdale Avenue, Beeman Avenue, Babcock Avenue developed beyond; properties appear agricultural with several single-family residences **East:** Whitsett Avenue, with agricultural and several single-family residences beyond **South:** Undeveloped with the Los Angeles River further south; a small commercial structure appears developed at the adjoining property to the southeast **West:** Bellaire Avenue, with developed properties
1938	The small structures appear to have been demolished; a horse track appears developed at the Site	**North:** Additional single-family residences appear developed **East:** Additional single-family residences appear developed **South:** A road developed along the south Site boundary; several structures appear developed southeast of the Site, likely as offices/barns for the on-Site horse-track **West:** Relatively unchanged
1947	Undeveloped; lot appears to have been cleared	**North:** Additional single-family residences appear developed **East:** Additional single-family residences appear developed **South:** Structures southeast of the Site appear to have been demolished **West:** Single-family residences appear developed beyond Bellaire Avenue

Dates(s)	Site Description	Surrounding Area Descriptions
1952	Relatively unchanged with the exception of dark vertical lines across the Site	**North:** Relatively unchanged **East:** Relatively unchanged **South:** The Los Angeles River appears channelized; a small structure, likely a single-family residence, appears developed at the adjoining property southeast of the Site **West:** Relative unchanged
1964	Site appears developed as a golf course with two structures in the northeast corner and surface parking area along the east boundary of the Site; two small structures, likely sheds, appear developed near the southwest corner of the Site.	**North:** Relatively unchanged **East:** Relatively unchanged **South:** The structure to the southeast appears to have been demolished **West:** Relatively unchanged
1967	One of the structures in the northeast corner of the Site appears demolished; an additional structure, likely the driving range canopy, appears developed south of the main structure. The remaining areas appear relatively unchanged	**North:** Relatively unchanged **East:** Relatively unchanged **South:** Relatively unchanged **West:** Relatively unchanged
1977	Site appears developed with 11 tennis courts in the southeast portion of the Site and the small structures in the southwest corner of the Site appear demolished; the remaining areas appear relatively unchanged.	**North:** Relatively unchanged **East:** Relatively unchanged **South:** The adjoining property southeast of the Site appears as part of the golf course with the development of four tennis courts **West:** Relatively unchanged
1979, 1981	Relatively unchanged with the exception of five additional tennis courts	**North:** Relatively unchanged **East:** Relatively unchanged **South:** Relatively unchanged **West:** Relatively unchanged
1989, 1994, 2002, 2005	Relatively unchanged	**North:** Relatively unchanged **East:** Several of the single-family residences have been replaced by current multi-family residences **South:** Relatively unchanged **West:** Relatively unchanged
2009, 2010, and 2012	Relatively unchanged	**North:** Relatively unchanged **East:** Relatively unchanged **South:** Property southeast of Site appears developed with the current fire department station **West:** Relatively unchanged

Copies of the Aerial Photographs provided by EDR can be found in Appendix C.

5.2 HISTORIC BUILDING PERMITS

EDR provides a listing of building permits for the Site and adjoining properties, if available. In addition, Citadel reviewed building permits with the City of Los Angeles Building Department. Permits reviewed indicate that the Site was formerly occupied as a riding academy as early as 1935 with

the offices for the academy located at the adjoining property southeast of the Site. The Site was developed as a golf course with a clubhouse and golf shop by 1956. A roof shelter was built in 1967. The tennis shop and tennis courts were developed by 1974.

A copy of the EDR Building Permit Report is included as Appendix D.

5.3 HISTORICAL FIRE INSURANCE MAPS

Citadel requested that EDR review its collection of Sanborn Fire Insurance Maps for potential coverage of the Site and vicinity. Sanborn Map coverage was not available for the Site.

A copy of the EDR Sanborn Map Report is included as Appendix E.

5.4 CITY PARCEL PROFILE REPORT

Citadel reviewed the on-line parcel profile report from the City of Los Angeles interactive database, NavigateLA. Alias addresses identified for the Site include:

- 12506 West Valley Spring Lane
- 12600 West Valley Spring Lane
- 12630 West Valley Spring Lane
- 4047 North Whitsett Avenue
- 4155 North Whitsett Avenue

5.5 HISTORICAL CITY DIRECTORIES

City directories were researched by EDR in order to identify previous Site tenants and/or neighboring properties with a potential for hazardous materials generation and/or storage. EDR researched city directory listings from 1920 through 2014 (non-inclusive) and provided their search results to Citadel for review. The following table summarizes information provided by the city directory search.

Dates(s)	Occupant Listed
1930	Nishita
1930	Robert Cushman Riding Academy (4101 Whitsett)
1976	Studio City Golf Course Inc.
1980, 1981, 1985, 1986, 1990, 1991, 1995	Studio City Golf Course Inc., Studio City Golf & Tennis
2001	Studio City Golf Course Inc., Matt's Golf Café
2006, 2010	Studio City Golf Course Inc.
2014	Tennis Pro Zone

A copy of the EDR City Directory Abstract is included as Appendix F.

5.6 CLIENT-SUPPLIED ENVIRONMENTAL INFORMATION

No prior reports or relevant documentation was provided to Citadel. No reports are included in Appendix G.

5.7 HISTORICAL TOPOGRAPHIC MAPS

Historical topographic maps were provided by EDR in order to identify natural features and changes in development over a long period of time. The topographic maps provides the user with a regional view of changes to the Site and vicinity that other historical databases such as aerial photographs may not provide. Below are brief descriptions of observations made from the topographic maps of the Site and vicinity.

Dates(s)	Site Description	Surrounding Area Descriptions
1894, 1896, 1898, 1900, 1902	Undeveloped land	**North:** Undeveloped land **East:** Undeveloped land **South:** Los Angeles River with undeveloped land beyond **West:** Undeveloped land
1920, 1921, 1924, 1926	Relatively unchanged	**North:** Relatively undeveloped with one small structure north of the Site **East:** Unimproved road in the location of Whitsett Avenue, with undeveloped land beyond **South:** Ventura Boulevard developed beyond the Los Angeles River **West:** Relatively unchanged
1953	Relatively unchanged	**North:** Valley Spring Lane with the current street system developed; shading indicative of urban development **East:** Shading indicative of urban development **South:** Los Angeles River appears channelized, with undeveloped land beyond **West:** Shading indicative of urban development
1966	The current golf clubhouse appears developed in the northeast corner of the Site	**North:** Relatively unchanged **East:** Relatively unchanged **South:** Shading, beyond the Los Angeles River, indicative of urban development **West:** Relatively unchanged
2012	The Site is identified as Studio City Golf Course; no structures are shown on this map	No structures are shown on this map

Copies of the historical topographic maps provided by EDR are included as Appendix H.

5.8 HISTORIC OIL AND GAS MAPS

Citadel reviewed information available on-line through the California Department of Conservation's website. The Division of Oil, Gas & Geothermal Resources (DOGGR) Online Mapping System (DOMS) shows that there is an oil well approximately 1.8 mile northeast of the Site. The oil well is identified by API 03705314. According to DOMS, the well operator for the well is listed as Conoco Inc. and the status for the well is inactive and plugged. The well was drilled to a depth of 2,995 feet in April 1961 and was abandoned in January 1962.

5.9 INTERVIEWS

Citadel interviewed Mr. Matthew Becker of Weddington Golf and Tennis LLC during the Site reconnaissance. Mr. Becker was not aware of any historic or current environmental concerns or

hazards at the Site. A User Questionnaire was submitted to Harvard-Westlake School and was completed by Mr. Becker. The completed User Questionnaire can be found in Appendix I.

5.10 ENVIRONMENTAL LIEN

Citadel contracted with EDR to perform an Environmental Lien Search for the Site. The Environmental Lien Search report reviewed did not identify any current environmental liens or other activity and use limitations (AUL) for the Site. Three grant deeds dated November 28, 2005, were included in the report. The deeds granted the title from Las Vegas Dunes, Inc. and Becker Trust LLC to Weddington Golf & Tennis, Inc.

A copy of the environmental lien and AUL search can be found in Appendix J.

5.11 SUMMARY OF SITE HISTORY

A review of historical sources showed that the Site was undeveloped as early as 1894 until at least 1928 with the development of two small structures, likely a residence, in the northeast corner of the Site. By 1930, the Site and the adjoining property southeast of the Site was occupied as a horse-riding academy with the academy offices located at the adjoining property. The two small structures were likely demolished prior to the development of the horse tracks. The Site was cleared of the horse tracks in 1947. The Site was then developed with a golf course with a clubhouse and golf shop by 1956. One of the structures at the Site was demolished by 1967, and a roof shelter, likely the driving range canopy, was built in 1967. The tennis shop and tennis courts were developed by 1974, including four courts located at the adjoining property southeast of the Site. By 1979, five additional tennis courts were developed at the Site. The current fire department station at the adjoining property southeast of the Site was developed in 2006.

6.0 REGULATORY AGENCY REVIEW

6.1 DATABASE REVIEW

As part of the Phase I ESA, Citadel utilized EDR of Milford, Connecticut, as an information source for regulatory agency database records.

The following summary of the database information is divided into five columns. The first column identifies the environmental database researched; the second column indicates the distance from the Site that was used for the research; the third column indicates if the Site was identified in the specified database; the fourth column lists the number of listings identified on the database within the specified distance of the Site; and the fifth column indicates if the sites identified are potential environmental concerns to the Site.

Although locations of the orphan sites are frequently unknown, Citadel attempts to evaluate the potential adverse environmental impact that these facilities may have on the Site. This evaluation consists of reviewing street names in an effort to learn whether the street on which the Site is located lies within the search distance of the subject property, a drive-by view of surrounding properties during the Site visit, and evaluating the Site type and information provided by government agencies. The orphan sites included in the following table are those Citadel identified as potentially located within the identified search distance.

Database	Radius	Site Identified	No. of Listings Identified	Potential Environmental Concern to the Site
National Priorities List	1 mile	No	0	
RCRA Corrective Action Treatment/Storage/Disposal (TSD) Facilities (CORRACTS)	1 mile	No	0	
Delisted National Priorities List	1 mile	No	0	
CERCLIS Sites	½ mile	No	0	
CERCLIS No Further Remedial Action Planned (NFRAP) Sites	½ mile	No	0	
RCRA Non-Corrective Action TSD Facilities	½ mile	No	0	
State/Tribal Voluntary Cleanup Sites	½ mile	No	0	
State/Tribal Leaking Registered Storage Tank Sites	½ mile	No	15	No
State/Tribal Brownfield Sites/CERCLIS Equivalent	1 mile	No	2	No
Historic CORTESE List	½ mile	No	8	No
State/Tribal Solid Waste Landfill Sites/Facilities	½ mile	No	0	
Federal/State/Tribal Engineering Controls Registries	½ mile	No	0	
Federal/State/Tribal Institutional Controls Registries	½ mile	No	0	
RCRA Large Quantity Generators	¼ mile	No	0	
RCRA Small Quantity Generators	¼ mile	No	3	No
RCRA Non Generators	¼ mile	No	0	
State/Tribal Registered Storage Tank Sites	¼ mile	No	2	No
HIST UST	¼ mile	No	4	No
CA FID UST	¼ mile	Yes	4	See discussion below
SWEEPS UST	¼ mile	Yes	2	See discussion below
Facility Index System (FINDS)	Site	Yes	1	See discussion below
HAZNET	Site	Yes	2	See discussion below
Orphan	N/A	No	1	No

A brief discussion of select facilities and their database listings are included following the table. The full report provided by EDR and reviewed by Citadel can be found in Appendix K.

Site Name	Weddington Golf & Tennis
Database(s)	FINDS
Address	4141 North Whitsett Avenue
Distance/Direction	Target Property
Comments	The Site was identified on the Facility Index System/Facility Registry System (FINDS) database, which contains facility information and "pointers" to other sources that contain more detail. The Site was identified on this database due to it being in the California Environmental Reporting System (CERS) as a Risk Management Plan (RMP) Reporter. Refer to Section 6.3 for further discussion. Based on a lack of reported spill or leaks, this listing is not considered to represent a significant environmental concern.

Site Name	Studio City Golf Course
Database(s)	HAZNET, SWEEPS UST, CA FID UST
Address	4141 Whitsett Avenue
Distance/Direction	Target Property
Comments	The Site was identified on the historical UST databases. The listing for the UST was created in 1988 and was active in 1994. No further pertinent information was provided by EDR. The Site was also identified on the HAZNET database for generating tank bottom waste in 1995; and waste and mixed oil in 2007, 2011, and 2015. No violations were reported. According to reviewed documents provided by the LAFD, a 500-gallon UST was removed from the Site in 1995 under LAFD supervision. Refer to Section 6.3 for further discussion.

Maps showing the location of these facilities and additional information are provided in the Government Records Report in Appendix K.

6.2 VAPOR ENCROACHMENT CONDITION

According to ASTM E2600-15, the goal of conducting a vapor encroachment screening on a parcel of property is to identify a vapor encroachment condition (VEC), which is the presence or likely presence of chemicals of concern vapors in the subsurface of the target property (TP) caused by the release of vapors from contaminated soil or groundwater or both either on or near the target property as identified by Tier 1 or Tier 2 procedures. The purpose of Tier 1 is to conduct a screen using Phase I ESA-type information to determine if a VEC exists at the target property. If the Tier 1 screen cannot rule out the possibility of a VEC existing at the target property, then a Tier 2 screen can be conducted. Tier 2 applies numeric screening criteria to existing or newly collected soil, soil gas, and/or groundwater testing results to evaluate whether or not a VEC can be ruled out. Tier 2 has two data collective components: non-invasive and invasive.

Tier 1 screening begins with the default area of concern (AOC) defined by the approximate minimum search distances adjusted as appropriate for local conditions, and then determining if known or suspected contaminated properties with contaminants of concern (COCs) exist within the established AOC. The default AOC is one third of a mile around the TP for COCs and one-tenth of a mile for petroleum hydrocarbon COCs. The AOC is measured from the TP boundary to a contaminated property with known or suspected COC contamination of soil or groundwater or both. The default AOC may be expanded or reduced by the environmental professional (adjusted AOC) using experience and professional judgment, based on factors like groundwater flow direction, subsurface characteristics, surficial features and man-made features.

If groundwater flow direction is known or can be inferred from the Phase I ESA investigation of the TP, the default AOC in the down-gradient direction may be reduced to the area within the critical distance of 100 feet. The AOC in the cross-gradient direction may also be reduced, depending upon the critical distance and the width of the COC-contaminated plume associated with a known or likely COC-contaminated property located in a cross-gradient direction from the TP. The critical distance is the lineal distance in any direction between the nearest edge of the contaminated plume and the nearest TP boundary, and is equal to 100 feet for COCs or 30 feet for dissolved petroleum hydrocarbon COCs.

For a COC-contaminated property identified in Tier 1 located down-gradient from the TP, it is not necessary to have information on migrating groundwater contaminated plume dimensions as the critical distance is measured from the nearest TP boundary to the source of contamination at the off-site down-gradient property. In this case, the AOC may be reduced to the area within the critical distance.

For a contaminated property identified in Tier 1 located crossgradient from the TP, the AOC will be the area within the critical distance plus one half of a reasonable estimation of the contaminated plume width (at the point nearest the closest TP boundary) that might be associated with the nearby known or suspected COC-contaminated property (that is, the COC-contaminated property where the groundwater contamination originated). The environmental professional's judgment and experience can be used to estimate the width of the COC-contaminated plume that might be associated with the nearby known or suspected COC-contaminated property. If it is not possible to estimate the contaminated plume width, then the AOC cannot be reduced in the cross-gradient direction.

Citadel reviewed information provided by EDR regarding nearby properties to evaluate for potential on-Site vapor encroachment concerns from off-site sources. According to EDR, historical releases of petroleum products from a leaking underground storage tank (LUST) occurred within 0.25-mile and upgradient of the Site. Tesoro Station/ARCO/Thrifty Oil Company, located at 12500 Ventura Boulevard, is listed as a LUST site. According to EDR, the property is approximately 634 feet south-southeast of the Site and the gasoline leak was discovered in January 1989 and reported in July 1989. The case was completed and closed by the Los Angeles Regional Water Quality Control Board (LARWQCB) on July 2, 1998.

EDR also provided the following listings on the Historical Gas Station and Dry Cleaners databases as within 0.125-mile of the Site.

Historical Gas Stations	
Site Name	Coggins HR
Address	12500 Ventura Boulevard
Distance/Direction	594 feet south-southeast
Comments	According to EDR, the property was occupied as a gasoline service station in 1940 and between 2001 and 2014; and as an automotive repair shop between 1989 and 1993. The property is currently occupied as a gasoline station and mentioned above as a LUST site. While the distances from the Site provided by EDR differ, these listings have the same address. Based on the distance from the Site and regulatory case closure of a gasoline leak, this property is not likely to have adversely affected the Site.

Historical Dry Cleaners	
Site Name	Snowman Cleaners
Address	12546 Ventura Boulevard
Distance/Direction	528 feet south of the Site
Comments	The property was occupied as a dry cleaning plant by Morton's Quick Clean Center between 1969 and 1979; and Snowman Cleaners between 1982 and 2011. Snowman Cleaners was also identified on the Drycleaners database in 1990 as a power laundry. The listing was inactive by 2008. This property was also identified on the Emissions Inventory (EMI) database in 1987 and 1990 for releasing a total of two tons of organic hydrocarbon gases per year. According to the South Coast Air Quality Management District's (SCAQMD's) Facility Information Detail (FIND) database, this facility operated dry cleaning equipment containing tetrachloroethylene (PCE) with permits to operate issued in 1983 and 1999. While PCE was used at this facility, no spills, leaks, or violations was reported. The facility also likely occupied a small space of approximately 1,000 SF. Based on the distance from the Site and that the Los Angeles River is situated in between acting as a barrier, this property is not likely to have adversely affected the Site.
Site Name	Daisy Fresh Cleaners
Address	12731 Ventura Boulevard
Distance/Direction	554 feet west-southwest of the Site
Comments	The property was occupied as a dry cleaning plant by Daisy Fresh Cleaners between 1985 and 2009. The facility was also identified as a RCRA Large Quantity Generator (LQG) in 1986 and a Small Quantity Generator (SQG) in 1996. No violations were reported. This property was also identified on the EMI database in 1987 and 1990 for releasing a total of one ton of organic hydrocarbon gases per year. According to the SCAQMD's FIND database, this facility operated dry cleaning equipment containing PCE with permits to operate issued in 1985, 1992, and 1993. While PCE was used at this facility, no spills, leaks, or violations was reported. Based on the distance from the Site and that the Los Angeles River is situated in between acting as a barrier, this property is not likely to have adversely affected the Site.

A copy of the vapor encroachment screen provided by EDR is included as Appendix L.

6.3 REGULATORY AGENCIES

Local and state agencies, such as environmental health departments, fire prevention bureaus, and building and planning departments are contacted to identify any current or previous reports of hazardous materials use, storage, and/or unauthorized releases that may have impacted the Site.

BUILDING DEPARTMENT

Citadel contacted the City of Los Angeles Building Department for information regarding the Site in order to identify historical tenants and property use. Please see Section 5.2 for further discussion.

FIRE DEPARTMENT

The City of LAFD has recently issued lists of active and inactive ASTs, USTs, and hazardous materials inventories (HMI) as of April 4, 2017. The Site was identified on active HMI list.

Citadel contacted the Los Angeles Fire Department for information for further information. According to the documents reviewed, a 550-gallon gasoline UST for private auto fueling station was installed at the Site in 1957. The UST was re-registered as a 500-gallon UST in 1988 due to a new City ordinance requiring registration for a Fire Permit to operate an UST in the City of Los Angeles. The UST was removed in 1995 under LAFD supervision. While a No Further Action (NFA) letter was not located, laboratory results indicated that the soil samples collected at the bottom of the tank pit, the spoils pile, and under the dispenser did not exceed action levels. According to the drawings provided, the UST and dispenser were located just south of the tennis courts. Based on the current Site boundaries, the dispenser and a portion of the UST were located on the adjoining LAFD station property. The former UST does not represent a significant environmental concern. However, a NFA letter regarding the UST removal should be acquired.

A copy of the reviewed documents can be found in Appendix M.

AIR QUALITY MANAGEMENT DISTRICT

Citadel reviewed information available on-line through the South Coast Air Quality Management District's Facility Information Detail (FIND) database. The Site was not identified on the database.

REGIONAL WATER QUALITY CONTROL BOARD

The GeoTracker Database is the California State Water Resources Control Board's (SWRCB) Internet-accessible database system used by the SWRCB, regional boards, and local agencies to track and archive compliance data from authorized or unauthorized discharges of waste to land, or unauthorized releases of hazardous substances from underground storage tanks. According to Geotracker, Thrifty Oil Company Station located at 12500 Ventura Boulevard, approximately 600 feet from the Site, is listed as the nearest LUST Cleanup Site. According to information provided by Geotracker, the case for a leak was discovered in January 1989. The case was completed and closed by the Los Angeles Regional Water Quality Control Board (LARWQCB) on July 2, 1998.

CALIFORNIA ENVIRONMENTAL PROTECTION AGENCY

The California Environmental Protection Agency (CalEPA) Regulated Site Portal is a website that combines data about environmentally regulated sites and facilities in California into a single, searchable database and interactive map. The portal provides an overview of regulated activities across the spectrum of environmental programs. These activities include hazardous materials and waste, state and federal cleanups, impacted ground and surface waters, and toxic materials. According to the portal, the Site was identified on the CERS as a chemical storage facility. Numerous violations were identified in November 2015, generally for failure to complete or electronically submit components of a Hazardous Materials Release Response Plan (HMRRP). No release of a hazardous material was reported.

7.0 DATA GAPS

A data gap is a lack of or inability to obtain information despite good faith efforts to gather such information. A data failure is a failure to achieve the historical research objectives even after reviewing the standard historical sources that are reasonably ascertainable and likely to be useful.

The following data gaps have been identified during the course of this investigation:

- Additional governmental agencies that are not included in the Government Records report may maintain information regarding environmental conditions at the Site and nearby facilities.

With regard to these data gaps, Citadel believes that the most significant potential sources for on-site contamination have been identified during the current investigation.

8.0 FINDINGS

Citadel was contracted by Harvard-Westlake School (Client) to perform a Phase I ESA of the Weddington Golf & Tennis Facility located at 4141 Whitsett Avenue, in the City of Studio City, Los Angeles County, California; hereinafter referred to as the "Site."

The Site consists of a nine-hole golf course with one clubhouse of approximately 2,444 SF including a café; driving range with 24 stalls; 16 tennis courts with a tennis shop of approximately 500 SF; several sheds and gated areas for maintenance; surface parking areas; and associated landscaping. At the time of the Site reconnaissance, the Site was occupied by Weddington Golf & Tennis.

Stationary equipment at the Site include a pole-mounted transformer. In general, the Site appeared to be well maintained and the observed building/ground conditions were good. Three 55-gallon steel drums were observed in the maintenance area adjacent to the tennis courts. These drums appeared old and were reportedly empty and awaiting disposal. One of the drums appeared punctured. While no leaks were observed in this area, minor staining of the concrete in the vicinity of the drums was observed.

A review of historical sources showed that the Site was undeveloped as early as 1894 until at least 1928 with the development of two small structures, likely a residence, in the northeast corner of the Site. By 1930, the Site and the adjoining property southeast of the Site was occupied as a horse-riding academy with the academy offices located at the adjoining property. The two small structures were likely demolished prior to the development of the horse tracks. The Site was cleared of the horse tracks in 1947. The Site was then developed with a golf course with a clubhouse and golf shop by 1956. One of the structures at the Site was demolished by 1967, and a roof shelter, likely the driving range canopy, was built in 1967. The tennis shop and tennis courts were developed by 1974, including four courts located at the adjoining property southeast of the Site. By 1979, five additional tennis courts were developed at the Site. The current Los Angeles Fire Department LAFD station at the adjoining property southeast of the Site was developed in 2006.

The Site was identified on the following environmental databases: FINDS, HAZNET, SWEEPS, and CA FID UST.

The Site was identified on the FINDS database, which contains facility information and "pointers" to other sources that contain more detail. The Site was identified on this database due to it being in the CERS as a RMP Reporter. Numerous violations were identified in November 2015, generally for failure to complete or electronically submit components of a HMRRP. No release of a hazardous material was reported. Based on a lack of reported spill or leaks, this listing is not considered to represent a significant environmental concern.

The Site was identified on the historical UST databases. The listing for the UST was created in 1988 and was active in 1994. No further pertinent information was provided by EDR. The Site was also identified on the HAZNET database for generating tank bottom waste in 1995; and waste and mixed oil in 2007, 2011, and 2015. No violations were reported. According to reviewed documents provided by the LAFD, a 500-gallon UST was removed from the Site in 1995 under LAFD supervision. While a NFA letter was not located, laboratory results indicated that the soil samples collected at the bottom of the tank pit, the spoils pile, and under the dispenser did not exceed action levels. According to the drawings provided, the UST and dispenser were located just south of the tennis courts. Based on the current Site boundaries, the dispenser and a portion of the UST were located on the adjoining LAFD station property. The former UST does not represent a significant environmental concern. However, a NFA letter regarding the UST removal should be acquired.

Citadel reviewed information provided by EDR regarding nearby properties to evaluate for potential on-Site vapor encroachment concerns from off-site sources. According to EDR, historical releases of petroleum products from a LUST occurred within 0.25-mile and upgradient of the Site. Tesoro Station/ARCO/Thrifty Oil Company, located at 12500 Ventura Boulevard, is listed as a LUST site. According to EDR, the property is approximately 634 feet south-southeast of the Site and the gasoline leak was discovered in January 1989 and reported in July 1989. The case was completed and closed by the LARWQCB on July 2, 1998.

One property were identified within 0.125-mile and upgradient of the Site on the Historical Gas Station database. This property, located 594 feet south-southeast of the Site, is not likely to have adversely affected the Site based on the distance from the Site. Two properties were identified within 0.125-mile and upgradient of the Site on the Historical Dry Cleaners database. These properties, located 528 feet south of the Site and 554 feet west-southwest of the Site, are not likely to have adversely affected the Site based on the distance from the Site and that the Los Angeles River is situated in between acting as a barrier.

9.0 CONCLUSIONS AND RECOMMENDATIONS

According to ASTM Standard of Practice E1527-13, recognized environmental conditions (REC) fall under three specific categories when evaluating a site or properties within the site vicinity. These categories are defined below.

A recognized environmental condition, or REC, means the presence or likely presence of any hazardous substances or petroleum products in, on, or at a property: (1) due to any release to the environment; (2) under conditions indicative of a release to the environment; or (3) under conditions that pose a material threat of a future release to the environment. De minimis conditions are not recognized environmental conditions.

A controlled recognized environmental condition, or CREC, is a recognized environmental condition resulting from a past release of hazardous substances or petroleum products that has been addressed to the satisfaction of the applicable regulatory authority (for example, as evidenced by the issuance of a no further action letter or equivalent, or meeting risk-based criteria

established by regulatory authority), with hazardous substances or petroleum products allowed to remain in place subject to the implementation of required controls (for example, property use restrictions, activity and use limitations, institutional controls, or engineering controls).

An historical recognized environmental condition, or HREC, is a past release of any hazardous substances or petroleum products that has occurred in connection with the property and has been addressed to the satisfaction of the applicable regulatory authority or meeting unrestricted use criteria established by a regulatory authority, without subjecting the property to any required controls (for example, property use restrictions, activity and use limitations, institutional controls, or engineering controls).

According to ASTM E2600-10, the goal of conducting a vapor encroachment screening on a parcel of property is to identify a vapor encroachment condition (VEC), which is the presence or likely presence of chemicals of concern vapors in the subsurface of the target property caused by the release of vapors from contaminated soil or groundwater or both either on or near the target property as identified by Tier 1 or Tier 2 procedures. The purpose of Tier 1 is to conduct a screen using Phase I ESA-type information to determine if a VEC exists at the target property. If the Tier 1 screen cannot rule out the possibility of a VEC existing at the target property, then a Tier 2 screen can be conducted. Tier 2 applies numeric screening criteria to existing or newly collected soil, soil gas, and/or groundwater testing results to evaluate whether or not a VEC can be rules out. Tier 2 has two data collective components: non-invasive and invasive.

Based on our review of these databases, reported release incidents that would represent RECs in connection with the Site or a source of a release that would be likely to contribute to a VEC were not identified. Based on these reviews, the former 500-gallon UST is considered a HREC. No evidence for designating the Site as a REC or CREC from reviews of historical documents and present Site conditions was found. Citadel recommends acquiring an NFA letter for the UST removal.

Citadel recommends that the tenant follow best management practices, in conformance with all appropriate current regulations, in regards to potential use of regulated hazardous materials and/or waste generated during everyday operations. Ensure that the three empty 55-gallon drums are disposed of appropriately.

The current Site building was constructed prior to bans using asbestos-containing building materials (ACBMs), lead-based paint (LBP), and polychlorinated biphenyls (PCBs) in electrical equipment came into effect in 1989, 1978, and 1978, respectively. No testing is known to have been performed to evaluate for the presence of ACBMs, LBP, or PCBs at the Site.

Prior to renovation or demolition of building components, particularly roofing materials, Citadel recommends that the Client perform a survey for ACBMs and LBP prior to renovation or demolition activities. Such surveys should be performed to identify if ACBMs or LBP are present and to ensure proper handling and disposal and to allow for measures to protect both worker and building occupant safety during routine building maintenance, renovation or demolition.

10.0 LIMITATIONS

The information and opinions rendered in this report are exclusively for use by the Client. Citadel Environmental Services, Inc. will not distribute this report without the Client's written consent, except as may be required by law or court order. The recommendations expressed in this report took into consideration the purpose and scope of this limited assignment. We accept responsibility

for the competent performance of our duties in executing the assignment and preparing this report in accordance with the normal standards of our profession, but disclaim any responsibility for consequential damages resulting from inaccuracies in information provided by the Client, federal, state, county, or local regulatory agencies.

11.0 REFERENCES

Interviews

Mr. Matthew Becker, via in person (November 7, 2017).

Agencies/Literature

California Department of Conservation, Division of Mines and Geology, Seismic Hazard Zone Report 08 for the Van Nuys 7.5-Minute Quadrangle, Los Angeles County, California, 1997.

California Department of Conservation, Division of Oil, Gas and Geothermal Resources, Online Mapping System (http://maps.conservation.ca.gov/doms/index.html).

California Department of Toxic Substances Control, EnviroStor. (http://envirostor.dtsc.ca.gov/public/).

California Environmental Protection Agency, CalEPA Regulated Site Portal. (https://siteportal.calepa.ca.gov)

California State Water Resources Control Board, GeoTracker. (http://geotracker.waterboards.ca.gov/).

City of Los Angeles, Bureau of Engineering, Department of Public Works, on-line parcel information. (www.navigatela.lacity.org).

City of Los Angeles, Department of Building and Safety, Online Building Records. (http://www.ladbs.org/services/check-status/online-building-records).

Dibblee, T.W., and Ehrenspeck, H.E., ed., 1991, Geologic map of the Beverly Hills and Van Nuys (south 1/2) quadrangles, Los Angeles County, California: Dibblee Geological Foundation, Dibblee Foundation Map DF-31, scale 1:24,000.

Environmental Data Resources, Inc., Certified Sanborn Map Report for Weddington Golf & Tennis Facility, 4141 Whitsett Avenue, Studio City, CA 91604, October 31, 2017. Inquiry 5091907.3.

Environmental Data Resources, Inc., EDR Aerial Photo Decade Package for Weddington Golf & Tennis Facility, 4141 Whitsett Avenue, Studio City, CA 91604, October 31, 2017. Inquiry 5091907.12.

Environmental Data Resources, Inc., EDR Building Permit Report for Weddington Golf & Tennis Facility, 4141 Whitsett Avenue, Studio City, CA 91604, October 31, 2017. Inquiry 5091907.8.

Environmental Data Resources, Inc., EDR City Directory Report for Weddington Golf & Tennis Facility, 4141 Whitsett Avenue, Studio City, CA 91604, November 13, 2017. Inquiry 5091907.5.

Environmental Data Resources, Inc., EDR Environmental Lien and AUL Search for Weddington Golf & Tennis Facility, 4141 Whitsett Avenue, Studio City, CA 91604, November 1, 2017. Inquiry 5091907.7.

Environmental Data Resources, Inc., EDR Historical Topographic Map Report for Weddington Golf & Tennis Facility, 4141 Whitsett Avenue, Studio City, CA 91604, October 30, 2017. Inquiry 5091907.4.

Environmental Data Resources, Inc., EDR Radius Map Report for Weddington Golf & Tennis Facility, 4141 Whitsett Avenue, Studio City, CA 91604, October 31, 2017. Inquiry 5091907.2s.

Environmental Data Resources, Inc., EDR Vapor Encroachment Screen for Weddington Golf & Tennis Facility, 4141 Whitsett Avenue, Studio City, CA 91604, October 31, 2017. Inquiry 5091907.2s.

Los Angeles County Assessor's Office, on-line parcel information.
(www.assessor.lacounty.gov).

Los Angeles County, Department of Public Works, Groundwater Well Database.
(http://dpw.lacounty.gov/general/wells/).

Los Angeles Regional Water Quality Control Board, Underground Storage Tank, Low Risk Case Review Form, 76 Products Station #1747, 12863 Ventura Boulevard, Studio City, California 91604, April 22, 2009.

South Coast Air Quality Management District, on-line FINDs database.
(http://www.aqmd.gov/webappl/fim/default.htm).

United States Department of Agriculture, National Resources Conservation Service, Web Soil Survey
(http://websoilsurvey.sc.egov.usda.gov/App/WebSoilSurvey.aspx).

United States Fish & Wildlife Service, National Wetlands Inventory.
(http://www.fws.gov/wetlands/Data/Mapper.html).

12.0 PROFESSIONAL CERTIFICATION

Citadel has completed a Phase I ESA of the Weddington Golf & Tennis Facility located at 4141 Whitsett Avenue, in the City of Studio City, Los Angeles County, California. The Phase I ESA was performed at the Clients request in accordance with the American Society for Testing and Materials (ASTM) Standard of Practice E1527-2013 and the standards of care and diligence normally practiced by recognized consulting firms in performing services of a similar nature.

The independent conclusions represent our professional judgment based on information and data available to Citadel during the course of this project. Information regarding historical and present operations, conditions and test data provided by the Client or their representative, is assumed to be correct and complete. The conclusions presented by this Phase I ESA are based on information provided to Citadel and from observations and perceived conditions existing on the date of the site reconnaissance.

In expressing the opinions stated in this report, Citadel has exercised the degree of skill and care ordinarily exercised by a reasonable prudent environmental professional. Documentation provided by the Client, Client-designated representatives, interested third-parties, or from the public domain, and referenced in preparation of the Phase I ESA report, have been assimilated with the understanding that Citadel assumes no responsibility or liability for their accuracy.

Report Prepared by:

Shirley Lee

Digitally signed by Shirley Lee
DN: cn=Shirley Lee, o=Citadel Environmental Services, Inc., ou, email=slee@citadelenvironmental.com, c=US
Date: 2017.11.17 16:04:44 -08'00'

Shirley Lee
Senior Environmental Specialist

Report Reviewed by:

Mark Drollinger

Digitally signed by Mark Drollinger
DN: cn=Mark Drollinger, o=Citadel Environmental Services, Inc., ou, email=mdrollinger@citadelenvironmental.com, c=US
Date: 2017.11.17 16:05:01 -08'00'

Mark Drollinger, M. Eng., CSP, CHMM, EiT
Director, Engineering and Environmental Sciences

I declare that to the best of my professional knowledge and belief, I meet the definition of Environmental Professional as defined by the final All Appropriate Inquiry (AAI) Rule published in 40 CFR Part 312.10 (November 1, 2013). I have the specific qualifications based on education, training, and experience to assess a property of the nature, history, and setting described in this Phase I ESA. I have developed and performed the AAI in conformance with the standard and care of this Rule.

Mark Drollinger

Digitally signed by Mark Drollinger
DN: cn=Mark Drollinger, o=Citadel Environmental Services, Inc., ou, email=mdrollinger@citadelenvironmental.com, c=US
Date: 2017.11.17 16:05:17 -08'00'

Mark Drollinger, M. Eng., CSP, CHMM, EiT
Director, Engineering and Environmental Sciences

Citadel Employee Since:
2011

Entered the Industry:
1985

Education
University of Alabama
Tuscaloosa, Alabama
Bachelor of Science,
Applied and Natural Sciences
1995

University of Alabama
Birmingham, Alabama
Masters Degree,
Advanced Safety Engineering and Management
2013

Professional Certifications & Affiliations

Certified Asbestos Consultant (CAC) No. 08-4459

Certified Environmental Manager, Nevada EM-1573

Certified Hazardous Material Manager, No. 14793

Certified Microbial Consultant, No. 0612024

Certified Professional in Erosion and Sediment Control No. 6349

Certified Safety Professional No. 21635

California Department of Public Health (CDPH), Lead Related Construction No. 19805

Engineer-In-Training, No. XEO93314

OSHA 8-Hour Supervisor Hazardous Waste Operations (HAZWOPER)

OSHA 30-Hour Safety for Construction

OSHA 40-Hour Hazardous Waste Operations (HAZWOPER)

Qualified Storm Water Developer, No. 682

Radon Measurement Specialist, No. 11SS027

USACE/NavFac Construction Quality Management for Contractors

Mark Drollinger, MEng, CSP, CHMM, EiT

Director of Environmental Geology & Engineering

EXPERIENCE

With over **30 years** of experience in environmental engineering, compliance, permitting and management projects, Mr. Drollinger has a strong working knowledge of EPA, DTSC, AQMD/APCD, OSHA and DOT regulations; and with local agencies, fire departments and public works. Mr. Drollinger has provided environmental engineering, assessment and compliance, safety management, and engineering construction management services on numerous projects for the US Navy, Veterans Administration, US Department of Agriculture, Cal Trans, EPA and numerous private projects throughout the western United States. In addition, Mr. Drollinger has developed and implemented programs to train managers and staff in storm water and NPDES compliance, soil and groundwater sample collection and data interpretation, Hazcomm, IIPP, and safe-work practices such as identifying and handling hazardous materials, fall protection, confined space, traffic control, LO/TO and ergonomics; and has conducted environmental and permitting audits of facilities including health and safety assessments.

ROLE

As Director of Environmental Geology & Engineering, Mr. Drollinger's primary responsibility includes developing and implementing health and safety protocols; safety training of management, staff and subcontractor personnel; establishing and managing budgets and personnel; negotiating with local, regional, state, and federal agencies; litigation support; and coordinating tasks with multi-discipline project teams.

Mr. Drollinger works closely with, and often develops protocols for conducting assessments related to Environmentally Regulated Materials Management (ERM), Industrial Hygiene (IH), and Occupational Safety and Training (OST) departments.

EDUCATION

Mr. Drollinger has a B.S. in Applied and Natural Sciences from the University of Alabama, and a M.Eng. in Advanced Safety Engineering and Management, University of Alabama, Birmingham.

Mr. Drollinger is also a certifying board member of the American Council of Accredited Certifications (formerly known as the American Indoor Air Quality Council), and is a member of the American Society of Safety Engineers, Board of Certified Safety Professionals, Institute of Hazardous Materials Management, Institute of Industrial Engineers and International Facilities Management Association.

Citadel Employee Since:
2007

Entered the Industry:
2007

Education
University of California, Irvine
Irvine, California
Bachelor of Arts, Environmental Analysis and Design, 2006

Professional Certifications & Affiliations

40-hour HAZWOPER General Site Worker

EMS Safety CRP and First Aid

EPA / AHERA Accredited Asbestos Contractor Supervisor / Building Inspector

University of California, Irvine, Environmental Management Certifcation

Shirley Lee

Environmental Specialist, Environmental Geology and Engineering

EXPERIENCE

Ms. Lee has **ten years** of experience as an Environmental Specialist. Her responsibilities includes performing Phase I and Phase II Environmental Site Assessments, NPDES monitoring and permitting, groundwater monitoring, indoor air quality inspections, hazardous materials inventory, and preparation of health and safety plans and hazardous materials business and contingency plans.

ROLE

As an Environmental Specialist, Ms. Lee provides on-site organization, direction, control, and coordination necessary for the successful implementation, execution, and completion of environmental geology and environmental compliance-related projects awarded to Citadel. She also assists the Director of Environmental Geology and Engineering in the completion of all assigned projects so that the client is satisfied with the finished work product and the working relationship. Her assignments include a combination of field-based activities in a number of varying environments and office-based activities.

EDUCATION

Ms. Lee holds a Bachelor of Arts in Environmental Analysis and Design from the University of California, Irvine; with a minor in Urban and Regional Planning. Ms. Lee also holds a 40-hour HAZWOPER General Site Worker Certification. She has recently received her Environmental Management Certification from the University of California, Irvine.

CITADEL
ENVIRONMENTAL SERVICES, INC.

Appendix A
Figures

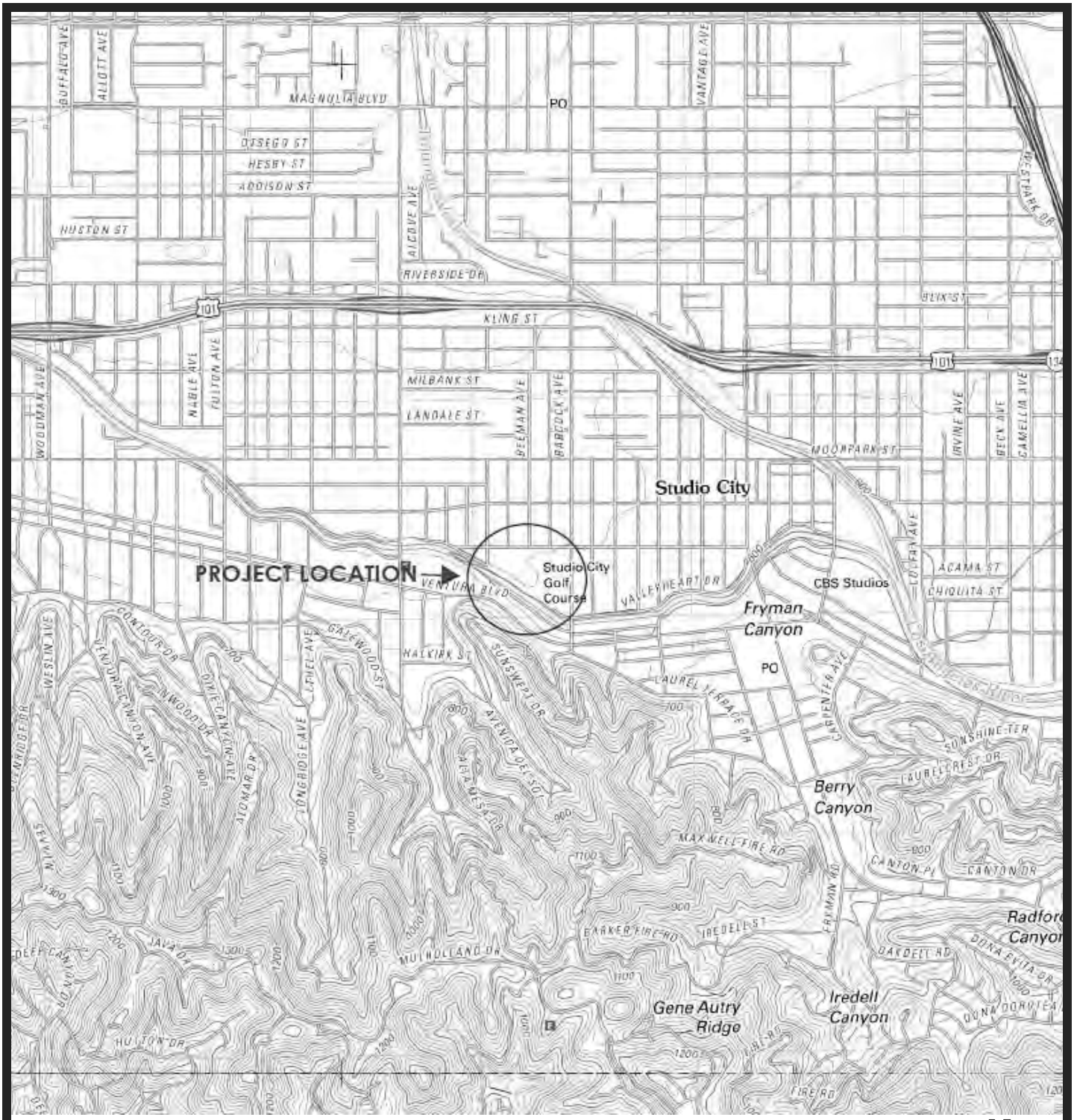

N

Not to Scale

Source: EDR, Van Nuys Quadrangle, 2012, 7.5 Minute Series

CITADEL ENVIRONMENTAL SERVICES, INC.

HARVARD-WESTLAKE SCHOOL

4141 Whitsett Avenue
Studio City, California

Figure 1

PROJECT NO.: 1189.1001.0

DATE: NOVEMBER 2017

Topographic Map

N

Not to Scale

Source: Google Earth

CITADEL ENVIRONMENTAL SERVICES, INC.

HARVARD-WESTLAKE SCHOOL

4141 Whitsett Avenue
Studio City, California

Figure 2

PROJECT NO.: 1189.1001.0

DATE: NOVEMBER 2017

Site Map

CITADEL
ENVIRONMENTAL SERVICES, INC.

Appendix B
Photographs

PHOTO LOG



PHOTO 1: View of the clubhouse at the Site, looking north.

PHOTO 2: View of the surface parking area and driving range, looking northwest.

PHOTO LOG

PHOTO 3: View of the surface parking area along the east boundary of the Site, looking south.

PHOTO 4: View of the Site, looking southwest.

CITADEL ENVIRONMENTAL SERVICES, INC.

assess resolve strengthen

Harvard-Westlake School

4141 Whitsett Avenue
Studio City, California

Citadel Project No. 1189.1001.0

PHOTO LOG

PHOTO 5: View of the tennis shop at the Site, looking south.

PHOTO 6: Partial view of the tennis courts and walkway at the Site, looking south.

CITADEL ENVIRONMENTAL SERVICES, INC.
assess resolve strengthen

Harvard-Westlake School

4141 Whitsett Avenue
Studio City, California

Citadel Project No. 1189.1001.0

PHOTO LOG

PHOTO 7: View of the pole-mounted transformer located near the southeast corner of the Site.

PHOTO 8: View of the maintenance area along the south boundary of the Site, looking west.

CITADEL ENVIRONMENTAL SERVICES, INC.
assess resolve strengthen

Harvard-Westlake School

4141 Whitsett Avenue
Studio City, California

Citadel Project No. 1189.1001.0

PHOTO LOG

PHOTO 9: View of the shed at the Site, storing 55-gallon drums of diesel/gasoline.

PHOTO 10: View of the 55-gallon drums of diesel/gasoline at the Site.

PHOTO LOG

PHOTO 11: View of the equipment storage area at the Site.

PHOTO 12: Another view of the equipment storage area at the Site.

PHOTO LOG

PHOTO 13: View of the shed with a poison sign, storing fertilizer and fungicide.

PHOTO 14: View of three empty 55-gallon drums at the Site, awaiting disposal.

PHOTO LOG

PHOTO 15: View of the grease container outside of the clubhouse at the Site.

PHOTO 16: View of the golf ball washer outside of the clubhouse at the Site.

CITADEL
ENVIRONMENTAL SERVICES, INC.

Appendix C
EDR Aerial Photographs

Weddington Golf & Tennis Facility

4141 Whitsett Avenue

Studio City, CA 91604

Inquiry Number: 5091907.12

October 31, 2017

The EDR Aerial Photo Decade Package

6 Armstrong Road, 4th floor
Shelton, CT 06484
Toll Free: 800.352.0050
www.edrnet.com

EDR Aerial Photo Decade Package

10/31/17

Site Name:

Weddington Golf & Tennis Fac
4141 Whitsett Avenue
Studio City, CA 91604
EDR Inquiry # 5091907.12

Client Name:

Citadel Environmental Services
1725 Victory Boulevard
Glendale, CA 91201
Contact: Shirley Lee

Environmental Data Resources, Inc. (EDR) Aerial Photo Decade Package is a screening tool designed to assist environmental professionals in evaluating potential liability on a target property resulting from past activities. EDR's professional researchers provide digitally reproduced historical aerial photographs, and when available, provide one photo per decade.

Search Results:

Year	Scale	Details	Source
2012	1"=500'	Flight Year: 2012	USDA/NAIP
2010	1"=500'	Flight Year: 2010	USDA/NAIP
2009	1"=500'	Flight Year: 2009	USDA/NAIP
2005	1"=500'	Flight Year: 2005	USDA/NAIP
2002	1"=500'	Flight Date: June 10, 2002	USDA
1994	1"=500'	Acquisition Date: May 31, 1994	USGS/DOQQ
1989	1"=500'	Flight Date: August 22, 1989	USDA
1981	1"=500'	Flight Date: February 21, 1981	EDR Proprietary Brewster Pacific
1979	1"=500'	Flight Date: February 05, 1979	EDR Proprietary Brewster Pacific
1977	1"=500'	Flight Date: May 29, 1977	EDR Proprietary Brewster Pacific
1967	1"=500'	Flight Date: August 13, 1967	USGS
1964	1"=500'	Flight Date: July 28, 1964	USGS
1952	1"=500'	Flight Date: August 02, 1952	USGS
1947	1"=500'	Flight Date: August 15, 1947	USGS
1938	1"=500'	Flight Date: May 21, 1938	USDA
1928	1"=500'	Flight Date: January 01, 1928	USGS

When delivered electronically by EDR, the aerial photo images included with this report are for ONE TIME USE ONLY. Further reproduction of these aerial photo images is prohibited without permission from EDR. For more information contact your EDR Account Executive.

Disclaimer - Copyright and Trademark Notice

This Report contains certain information obtained from a variety of public and other sources reasonably available to Environmental Data Resources, Inc. It cannot be concluded from this Report that coverage information for the target and surrounding properties does not exist from other sources. NO WARRANTY EXPRESSED OR IMPLIED, IS MADE WHATSOEVER IN CONNECTION WITH THIS REPORT. ENVIRONMENTAL DATA RESOURCES, INC. SPECIFICALLY DISCLAIMS THE MAKING OF ANY SUCH WARRANTIES, INCLUDING WITHOUT LIMITATION, MERCHANTABILITY OR FITNESS FOR A PARTICULAR USE OR PURPOSE. ALL RISK IS ASSUMED BY THE USER. IN NO EVENT SHALL ENVIRONMENTAL DATA RESOURCES, INC. BE LIABLE TO ANYONE, WHETHER ARISING OUT OF ERRORS OR OMISSIONS, NEGLIGENCE, ACCIDENT OR ANY OTHER CAUSE, FOR ANY LOSS OF DAMAGE, INCLUDING, WITHOUT LIMITATION, SPECIAL, INCIDENTAL, CONSEQUENTIAL, OR EXEMPLARY DAMAGES. ANY LIABILITY ON THE PART OF ENVIRONMENTAL DATA RESOURCES, INC. IS STRICTLY LIMITED TO A REFUND OF THE AMOUNT PAID FOR THIS REPORT. Purchaser accepts this Report "AS IS". Any analyses, estimates, ratings, environmental risk levels or risk codes provided in this Report are provided for illustrative purposes only, and are not intended to provide, nor should they be interpreted as providing any facts regarding, or prediction or forecast of, any environmental risk for any property. Only a Phase I Environmental Site Assessment performed by an environmental professional can provide information regarding the environmental risk for any property. Additionally, the information provided in this Report is not to be construed as legal advice.

Copyright 2017 by Environmental Data Resources, Inc. All rights reserved. Reproduction in any media or format, in whole or in part, of any report or map of Environmental Data Resources, Inc., or its affiliates, is prohibited without prior written permission.

EDR and its logos (including Sanborn and Sanborn Map) are trademarks of Environmental Data Resources, Inc. or its affiliates. All other trademarks used herein are the property of their respective owners.

INQUIRY #: 5091907.12
YEAR: 2012
= 500'
N
EDR

INQUIRY #: 5091907.12
YEAR: 2010
= 500'
N
EDR

INQUIRY #: 5091907.12
YEAR: 2009
= 500'
N
EDR

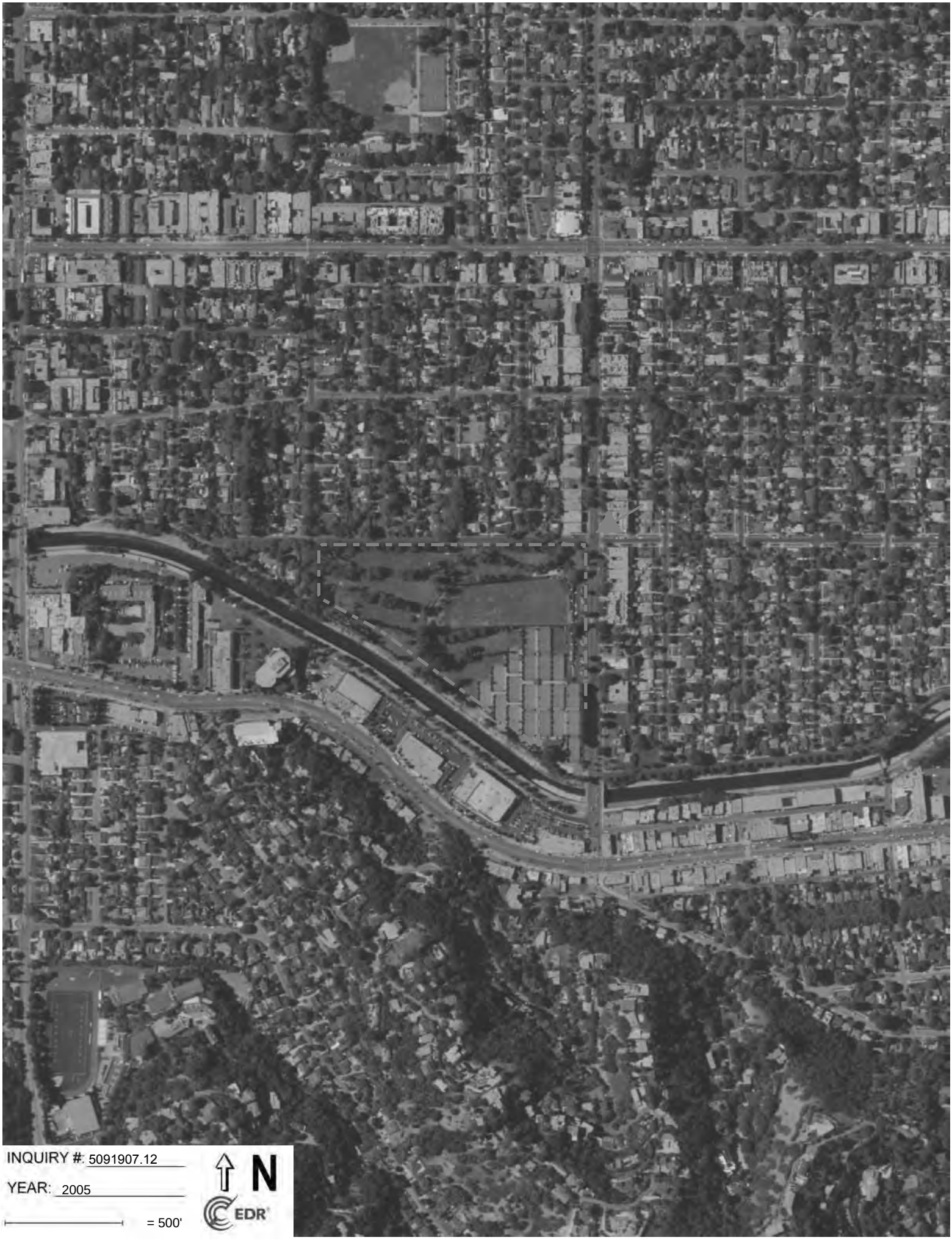
INQUIRY #: 5091907.12
YEAR: 2005
= 500'
N
EDR

INQUIRY #: 5091907.12
YEAR: 2002
= 500'
N
EDR

INQUIRY #: 5091907.12
YEAR: 1994
= 500'
N
EDR

INQUIRY #: 5091907.12
YEAR: 1989
= 500'
N
EDR

INQUIRY #: 5091907.12
YEAR: 1981
= 500'
N
EDR

INQUIRY #: 5091907.12
YEAR: 1979
= 500'
N
EDR

INQUIRY #: 5091907.12
YEAR: 1977
= 500'
N
EDR

INQUIRY #: 5091907.12

YEAR: 1967

= 500'

N

EDR

INQUIRY #: 5091907.12
YEAR: 1964
= 500'
N
EDR

INQUIRY #: 5091907.12
YEAR: 1952
= 500'
N
EDR

INQUIRY #: 5091907.12
YEAR: 1947
= 500'
N
EDR

INQUIRY #: 5091907.12
YEAR: 1938
= 500'
N
EDR

INQUIRY #: 5091907.12

YEAR: 1928

= 500'

N

EDR

CITADEL
ENVIRONMENTAL SERVICES, INC.

Appendix D
EDR Building Permit Report and Select Building Permits

Address of Building 4141 Whitsett Ave.

CITY OF LOS ANGELES

CERTIFICATE OF OCCUPANCY

NOTE: Any change of use or occupancy must be approved by the Department of Building and Safety.

This certifies that, so far as ascertained by or made known to the undersigned, the building at the above address complies with the applicable requirements of the Municipal Code, as follows: Ch. 1, as to permitted uses, Ch. 9, Arts 1, 3, 4, and 5; and with applicable requirements of State Housing Law—for following occupancies:

Issued 4-3-74 Permit No. and Year VN 04337/73, VN 05422/73

1 story, type V, 20' x 25' tennis shop.
75 required parking spaces, 85 spaces provided. ZA 21195, ZA 13586, ZA 17460
G-1 Occupancy

Owner Studio City Golf Course

Owner's Address 4141 Whitsett Ave.
North Hollywood, CA 91604

D. McNichols/ab

Form B-95b—6M Sets—8-70 (C-10) 5000317200500003344

By

Address of Building 4141 Whitsett Avenue

CITY OF LOS ANGELES
CERTIFICATE OF OCCUPANCY

NOTE: Any change of use or occupancy must be approved by the Department of Building and Safety.

This certifies that, so far as ascertained by or made known to the undersigned, the building at the above address complies with the applicable requirements of the Municipal Code, as follows: Ch 1, as to permitted uses, Ch. 9, Arts 1, 3, 4, and 5; and with applicable requirements of State Housing Law—for following occupancies:

Issued 3-18-74 Permit No. and Year VN 04338/73

125' x 360' irregular shaped Tennis Courts.
(Use of Land) ZA 21195, ZA 17460, ZA 13586.

Owner Studio City Golf Course

Owner's Address 4141 Whitsett Avenue
No. Hollywood, Calif. 91604

Form B-95b—2M Sets—2-73 (C-10) 5888217286588883343

By D. McNichols-dg

Address of Building 4141 Whitsett Avenue

CITY OF LOS ANGELES

CERTIFICATE OF OCCUPANCY

NOTE: Any change of use or occupancy must be approved by the Department of Building and Safety.

This certifies that, so far as ascertained by or made known to the undersigned, the building at the above address complies with the applicable requirements of the Municipal Code, as follows: Ch. 1, as to permitted uses, Ch. 9, Arts 1, 3, 4, and 5, and with applicable requirements of State Housing Law—for following occupancies:

Issued 6-28-76 Permit No. and Year VN 29551/75

120' x 250' portion of lot for three (3) tennis courts with 12' high fence. ZA 21109, ZA 21786, ZA 21520, ZA 21195, ZA 13744, ZA 13586, ZA 10735, ZA 4814, YV 55. (Use of Land)

Owner Studio City Golf

Owner's Address 4141 Whitsett Avenue

Studio City, Calif. 91604

5000217200500083345

Form B-95b—1600 Sets—7-75 (C-10)

BY D. McNichols-dg

Address of Building: 4141 Whitsett Avenue

CITY OF LOS ANGELES
CERTIFICATE OF OCCUPANCY

NOTE: Any change of use or occupancy must be approved by the Department of Building and Safety.

This certifies that, so far as ascertained by or made known to the undersigned, the building at the above address complies with the applicable requirements of the Municipal Code, as follows Ch. 1, as to permitted uses, Ch 9, Arts. 1, 3, 4, and 5; and with applicable requirements of State Housing Law—for following occupancies:

Issued: 6-28-76

Permit No. and Year: VN 22150/75

120' x 190' portion of lot for three (3) tennis courts with 12' high fence. ZA 21609, ZA 21520, ZA 21195, ZA 17460, ZA 13586, ZA 13744, ZA 10735, ZA 4814, YV 55. (Use of Land)

Owner: Studio City Golf & Tennis

Owner's Address: 4141 Whitsett Avenue
Studio City, Calif. 91604

5000217208500003346

Form B-95b—1600 Sets—7-75 (C-10)

BY D. McNichols-dg

Address of Building 4141 Whitsett Avenue

CITY OF LOS ANGELES

CERTIFICATE OF OCCUPANCY

NOTE: Any change of use or occupancy must be approved by the Department of Building and Safety.

This certifies that, so far as ascertained by or made known to the undersigned, the building at the above address complies with the applicable requirements of the Municipal Code, as follows Ch 1, as to permitted uses, Ch 9, Arts. 1, 3, 4, and 5, and with applicable requirements of State Housing Law—for following occupancies:

Issued 2-27-75 Permit No. and Year VN 18229/74

Tennis Court and Fencing. (Use of Land)
16 required parking spaces provided.
ZA 21520, ZA 17460, ZA 21195, ZA 10735.

Owner Studio City Golf and Tennis

Owner's Address 4141 Whitsett Avenue
No. Hollywood, Calif. 91604

Form B-95b—2M Sets—5-74 (G-10) 72005000003347

BY D. McNichols-dg

Address of Building 4141 Whitsett Ave.

CITY OF LOS ANGELES

CERTIFICATE OF OCCUPANCY

NOTE: Any change of use or occupancy must be approved by the Department of Building and Safety.

This certifies that, so far as ascertained by or made known to the undersigned, the building at the above address complies with the applicable requirements of the Municipal Code, as follows: Ch. 1, as to permitted uses, Ch. 9, Arts. 1, 3, 4, and 5; and with applicable requirements of State Housing Act—for following occupancies:

Issued 11-17-67 Permit No. and Year VN 13633/66

1 story, type V, 38' x 62' roof shelter and maintenance building, accessory to club house.
ZA 13586 ZA 17460
F-1/G-1 Occupancy

Owner G. McCallister
Owner's Address 4141 Whitsett Ave.
Studio City, Calif.

K.W. Hull-am

Form B-95b—2M Shet. Sets—4-66 (C-10)

By_____

Address of Building 4141 Whitsett Ave.

CITY OF LOS ANGELES

CERTIFICATE OF OCCUPANCY

NOTE: Any change of use or occupancy must be approved by the Department of Building and Safety.

This certifies that, so far as ascertained by or made known to the undersigned, the building at the above address complies with the applicable requirements of the Municipal Code, as follows: Ch. 1, as to permitted uses, Ch. 9, Arts. 1, 3, 4, and 5; and with applicable requirements of State Housing Act—for following occupancies:

Issued 11-17-67 Permit No. and Year LA 33636/66

1 story, type V, 26' x 60' roof shelter,
accessory to club house and golf course.
ZA 13586 ZA 17460
G-1 Occupancy

Owner George McCallister
Owner's Address 4141 Whitsett Ave.
Studio City, Calif.

K.W. Hull-am

Form B-95b—2M Shet. Sets—4-66 (C-10)

By_____

4141 N Whitsett Ave

Permit #: **07020 - 10000 - 03353**
Plan Check #: B07LA08693 Printed: 08/27/07 03:38 PM
Event Code:

Nonbldg-New
Commercial
Plan Check at Counter
Plan Check

City of Los Angeles - Department of Building and Safety

APPLICATION FOR BUILDING PERMIT AND CERTIFICATE OF OCCUPANCY

Last Status: Ready to Issue
Status Date: 08/27/2007

1. TRACT	BLOCK	LOT(s)	ARB	COUNTY MAP REF #	PARCEL ID # (PIN #)	2. ASSESSOR PARCEL #
TR 19437		LT 1		M B 597-91/92	165B161 914	2375 - 018 - 010

3. PARCEL INFORMATION

Area Planning Commission - South Valley
LADBS Branch Office - VN
Bldg. Line - 18
Council District - 2
Certified Neighborhood Council - Studio City
Community Plan Area - Sherman Oaks-Studio City-Tolu
Census Tract - 1435.00
District Map - 165B161
Energy Zone - 9
Earthquake-Induced Liquefaction Area - Yes
Near Source Zone Distance - 2.2
Thomas Brothers Map Grid - 562-E5
Thomas Brothers Map Grid - 562-F5

ZONE(S): A1-1XL /

4. DOCUMENTS

ZI - ZI-2358 LA River Revitilization Ma
ZA - ZA-13459
ZA - ZA-13586
ZA - ZA-13744
ZA - ZA-17460
ZA - ZA-1994-530-CUZ
ZA - ZA-2001-1380-ZV-SPR
ZA - ZA-21195
ZA - ZA-21520
ZA - ZA-21609
ZA - ZA-21786
ZA - ZA-22004
ZA - ZA-4814
YC - YV-55
ORD - ORD-142584
ORD - ORD-169484-SA600

5. CHECKLIST ITEMS

Special Inspect - Concrete>2.5ksi

6. PROPERTY OWNER, TENANT, APPLICANT INFORMATION

Owner(s):
Weddington Golf And Tennis Llc — 50 Jones Blvd — LAS VEGAS NV 89107

Tenant:

Applicant: (Relationship: Owner)
- Bureau Of Engineering — 221 N. Figueroa St. Ste 1550 — LOS ANGELES, CA — (213) 580-9820

7. EXISTING USE

PROPOSED USE
(23) Miscellaneous Bldg/Structure

8. DESCRIPTION OF WORK
CONSTRUCT 8'x 14' CONCRETE GENERATOR PAD FOR FIRE STATION #78, FIRE STATION UNDER PERMIT NO. 05010-10000-01485.

9. # Bldgs on Site & Use: FIRE STATION

10. APPLICATION PROCESSING INFORMATION

BLDG. PC By: Kitty Siu
OK for Cashier: Kitty Siu
DAS PC By:
Coord. OK:
Signature:
Date: 8/27/2007

For information and/or inspection requests originating within LA County,
Call toll-free (888) LA4BUILD (524-2845)
Outside LA County call (213) 482-0000 or visit www.ladbs.org

For Cashier's Use Only W/O #: 72003353

11. PROJECT VALUATION & FEE INFORMATION Final Fee Period

Permit Valuation: $2,000
PC Valuation:

FINAL TOTAL Nonbldg-New	153.74
Permit Fee Subtotal Nonbldg-New	130.00
Plan Check Subtotal Nonbldg-New	0.00
Fire Hydrant Refuse-To-Pay	
E.Q. Instrumentation	0.50
O.S. Surcharge	2.61
Sys. Surcharge	7.83
Planning Surcharge	7.80
Planning Surcharge Misc Fee	5.00
Permit Issuing Fee	0.00

Sewer Cap ID:
Total Bond(s) Due:

BUILDING PERMIT COMM	$130.00
EI COMMERCIAL	$0.50
ONE STOP SURCH	$2.61
SYSTEMS DEVT FEE	$7.83
CITY PLANNING SURCH	$7.80
MISCELLANEOUS	$5.00
BUILDING PLAN CHECK	$0.00
BUILDING PLAN CHECK	$0.00

P07020100000353FN

07LA 13310

Total Due: $153.74
Deferred Fee: $153.74

DEFERRED FEE DEFERRED
Name: WALEED AZAR
Addr: 4141 N. WHITSETT AVENUE
Auth: WAIVED FEE LTR
Dept: PUBLIC WORKS

12. ATTACHMENTS

Plot Plan

* P 0 7 0 2 0 1 0 0 0 0 0 3 3 5 3 F N *

13. STRUCTURE INVENTORY (Note: Numeric measurement data in the format "number / number" implies "change in numeric value / total resulting numeric value")

07020 - 10000 - 03353

(P) Floor Area (ZC): 0 Sqft / Sqft
(P) Misc. Occ. Group: 0 Sqft / Sqft
(P) Parking Req'd for Bldg (Auto+Bicycle): 0 Stalls / Sta

14. APPLICATION COMMENTS

In the event that any box (i.e. 1-16) is filled to capacity, it is possible that additional information has been captured electronically and could not be printed due to space restrictions. Nevertheless, the information printed exceeds that required by Section 19825 of the Health and Safety Code of the State of California.

15. Building Relocated From:

16. CONTRACTOR, ARCHITECT, & ENGINEER NAME	ADDRESS		CLASS	LICENSE#	PHONE #
(E) Elhassan, Rami Mohamed	25151 Whitespring,	Mission Viejo, CA 92692		S3930	
(O) , Owner-Builder	,	,		0	213-580-9820

PERMIT EXPIRATION/REFUNDS: This permit expires two years after the date of the permit issuance. This permit will also expire if no construction work is performed for a continuous period of 180 days (Sec. 98.0602 LAMC). Claims for refund of fees paid must be filed within one year from the date of expiration for permits granted by LADBS (Sec. 22.12 & 22.13 LAMC). The permittee may be entitled to reimbursement of permit fees if the Department fails to conduct an inspection within 60 days of receiving a request for final inspection (HS 17951).

17. OWNER-BUILDER DECLARATION

I hereby affirm under penalty of perjury that I am exempt from the Contractors' State License Law for the following reason (Section 7031.5, Business and Professions Code: Any city or county which requires a permit to construct, alter, improve, demolish, or repair any structure, prior to its issuance, also requires the applicant for such permit to file a signed statement that he or she is licensed pursuant to the provisions of the Contractors License Law (Chapter 9 (commencing with Section 7000) of Division 3 of the Business and Professions Code) or that he or she is exempt therefrom and the basis for the alleged exemption. Any violation of Section 7031.5 by any applicant for a permit subjects the applicant to a civil penalty of not more than five hundred dollars ($500).):

(✓) I, as the owner of the property, or my employees with wages as their sole compensation, will do the work, and the structure is not intended or offered for sale (Sec. 7044, Business & Professions Code: The Contractors License Law does not apply to an owner of property who builds or improves thereon, and who does such work himself or herself or through his or her own employees, provided that such improvements are not intended or offered for sale. If, however, the building or improvement is sold within one year from completion, the owner-builder will have the burden of proving that he or she did not build or improve for the purpose of sale).

OR

(✓) I, as the owner of the property, am exclusively contracting with licensed contractors to construct the project (Sec. 7044, Business & Professions Code: The Contractors License Law does not apply to an owner of property who builds or improves thereon, and who contracts for such projects with a contractor(s) licensed pursuant to the Contractors License Law.)

18. WORKERS' COMPENSATION DECLARATION

I hereby affirm, under penalty of perjury, one of the following declarations:

(__) I have and will maintain a certificate of consent to self insure for workers' compensation, as provided for by Section 3700 of the Labor Code, for the performance of the work for which this permit is issued.

(__) I have and will maintain workers' compensation insurance, as required by Section 3700 of the Labor Code, for the performance of the work for which this permit is issued. My workers' compensation insurance carrier and policy number are:

Carrier:_____ Policy Number:_____

(__) I certify that in the performance of the work for which this permit is issued, I shall not employ any person in any manner so as to become subject to the workers' compensation laws of California, and agree that if I should become subject to the workers' compensation provisions of Section 3700 of the Labor Code, I shall forthwith comply with those provisions.

WARNING: FAILURE TO SECURE WORKERS' COMPENSATION COVERAGE IS UNLAWFUL, AND SHALL SUBJECT AN EMPLOYER TO CRIMINAL PENALTIES AND CIVIL FINES UP TO ONE HUNDRED THOUSAND DOLLARS ($100,000), IN ADDITION TO THE COST OF COMPENSATION, DAMAGES AS PROVIDED FOR IN SECTION 3706 OF THE LABOR CODE, INTEREST, AND ATTORNEY'S FEES.

19. ASBESTOS REMOVAL DECLARATION / LEAD HAZARD WARNING

I certify that notification of asbestos removal is either not applicable or has been submitted to the AQMD or EPA as per section 19827.5 of the Health and Safety Code. Information is available at (909) 396-2336 and the notification form at www.aqmd.gov. Lead safe construction practices are required when doing repairs that disturb paint in pre-1978 buildings due to the presence of lead per section 6716 and 6717 of the Labor Code. Information is avaiable at Health Services for LA County at (800) 524-5323 or the State of California at (800) 597-5323 or www.dhs.ca.gov/childlead.

20. FINAL DECLARATION

I certify that I have read this application **INCLUDING THE ABOVE DECLARATIONS** and state that the above information **INCLUDING THE ABOVE DECLARATIONS** is correct. I agree to comply with all city and county ordinances and state laws relating to building construction, and hereby authorize representatives of this city to enter upon the above-mentioned property for inspection purposes. I realize that this permit is an application for inspection and that it does not approve or authorize the work specified herein, and it does not authorize or permit any violation or failure to comply with any applicable law. Furthermore, neither the City of Los Angeles nor any board, department officer, or employee thereof, make any warranty, nor shall be responsible for the performance or results of any work described herein, nor the condition of the property nor the soil upon which such work is performed. I further affirm under penalty of perjury, that the proposed work will not destroy or unreasonably interfere with any access or utility easement belonging to others and located on my property, but in the event such work does destroy or unreasonably interfere with such easement, a substitute easement(s) satisfactory to the holder(s) of the easement will be provided (Sec. 91.0106.4.3.4 LAMC).

By signing below, I certify that:

(1) I accept all the declarations above namely the Owner-Builder Declaration, Workers' Compensation Declaration, Asbestos Removal Declaration / Lead Hazard Warning and Final Declaration; and
(2) This permit is being obtained with the consent of the legal owner of the property.

Print Name: WALEED AZAR Sign: _____ Date: 8/27/07 ☐ Owner ☑ Authorized Agent

FOR BOE / FIREBOND PROGRAM

Nonbldg-New
Commercial
Plan Check

City of Los Angeles - Department of Building and Safety

Plan Check #: B07LA08693
Initiating Office: METRO
Printed on: 08/27/07 15:38:15

PLOT PLAN ATTACHMENT

(DO NOT DRAW, WRITE, OR PASTE ATTACHMENTS OUTSIDE BORDER)

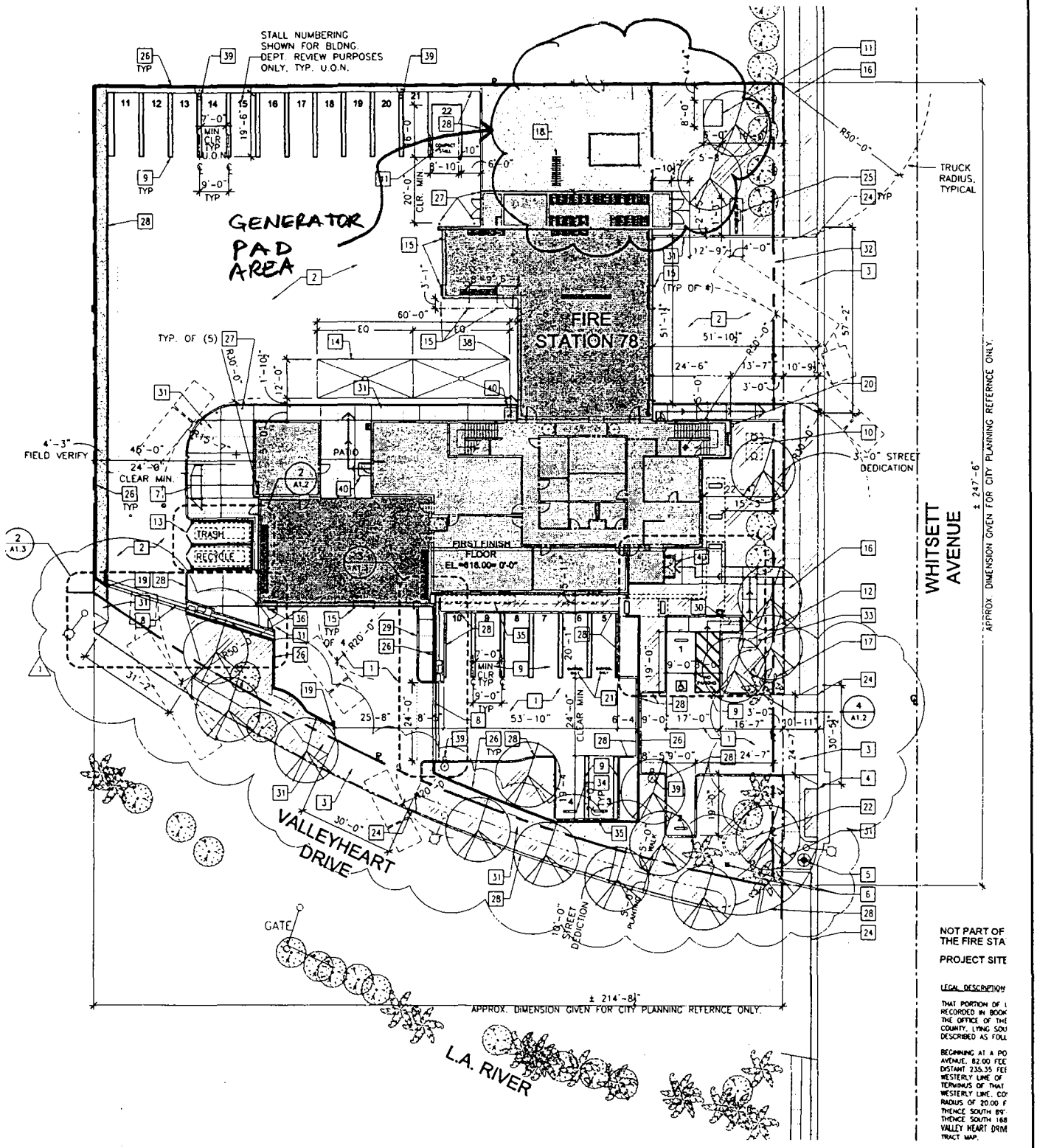

3 APPLICATION FOR INSPECTION — CITY OF LOS ANGELES — DEPT OF BUILDING AND SAFETY — **TO ADD-ALTER-REPAIR-DEMOLISH AND FOR CERTIFICATE OF OCCUPANCY**

INSTRUCTIONS: 1. Applicant to Complete Numbered Items Only.

1. LEGAL DESCR.	LOT: 1	BLOCK:	TRACT: 19437	COUNCIL DISTRICT NO.: 2	DIST. MAP: 165-161 / CENSUS TRACT: 1435
2. PRESENT USE OF BUILDING: (16) Tennis Shop	NEW USE OF BUILDING: ( ) Same				ZONE: A1-1
3. JOB ADDRESS: 4141 Whitsett Ave.		S.C.			FIRE DIST.: FBZ
4. BETWEEEN CROSS STREETS: Valley Hearth Dr.	AND: Valley Spring In.				LOT TYPE: Cor Thru
5. OWNER'S NAME: George McCalister	PHONE: 818-761-3250				LOT SIZE: Irreg.
6. OWNER'S ADDRESS: Same as #3	CITY: Studio City	ZIP			
7. ENGINEER: /	BUS. LIC. NO.	ACTIVE STATE LIC. NO.	PHONE		ALLEY: /
8. ARCHITECT OR DESIGNER: /	BUS. LIC. NO.	ACTIVE STATE LIC. NO.	PHONE		BLDG. LINE: /
9. ARCHITECT OR ENGINEER'S ADDRESS: Ø	CITY	ZIP			AFFIDAVITS: ZA 13586 ZA 21600 21520
10. CONTRACTOR: Owner/Bldr.	BUS. LIC. NO.	ACTIVE STATE LIC. NO.	PHONE		
11. SIZE OF EXISTING BLDG. WIDTH / LENGTH	STORIES: 1	HEIGHT	NO. OF EXISTING BUILDINGS ON LOT AND USE: 1-Shop		
12. CONST. MATERIAL OF EXISTING BLDG. →	EXT. WALLS	ROOF	FLOOR		
3 13. JOB ADDRESS: 4141 Whitsett Ave.			STREET GUIDE		DISTRICT OFFICE: VN B-49
14. VALUATION TO INCLUDE ALL FIXED EQUIPMENT REQUIRED TO OPERATE AND USE PROPOSED BUILDING: $ 8000					SEISMIC STUDY ZONE: /
15. NEW WORK (Describe): Reroof with GPC Class "B"-rated Shakes (48 Sq.)					GRADING: / FLOOD: / HWY. DED.: Yes CONS.: /
NEW USE OF BUILDING: Tennis Shop	SIZE OF ADDITION: N/C	STORIES	HEIGHT		ZONED BY: Hogan
TYPE: V	GROUP OCC.: G-1	FLOOR AREA	PLANS CHECKED		FILE WITH
DWELL UNITS: /	MAX OCC.	TOTAL	APPLICATION APPROVED		TYPIST: bp
GUEST ROOMS: /	PARKING REQ'D	PARKING PROVIDED STD. / COMP.	INSPECTION ACTIVITY: CONS. / (GEN.) / MAJ. S. / CONS.		INSPECTOR

P.C.	G.P.I.	CONT INSP	
S.P.C.	P.M.		
B.P. 55.00	E.I. .56	Claims for refund of fees paid on permits must be filed. 1 Within one year from date of payment of fee, or 2 Within one year from date of expiration of extension for building or grading permits granted by the Dept. of B. & S. SECTIONS 22.12 & 22.13 LAMC	
I.F.	O.S.S. 1.11		
O/S	S.O.S.S.		
DIST. OFFICE VN	C/O	SPRINKLERS REQ'D SPEC.	
P.C. NO.		ENERGY	

PLAN CHECK EXPIRES ONE YEAR AFTER FEE IS PAID. PERMIT EXPIRES TWO YEARS AFTER FEE IS PAID OR 180 DAYS AFTER FEE IS PAID IF CONSTRUCTION IS NOT COMMENCED.

CASHIER'S USE ONLY — B & S B-3 (R 1-83)

C 55.00 BP-R
C .56 E.I.
C 1.11 OSS
79019 0001
P7030 10/29/84 56.67 CATO

VN 79019

DECLARATIONS AND CERTIFICATIONS

LICENSED CONTRACTORS DECLARATION

16. I hereby affirm that I am licensed under the provisions of Chapter 9 (commencing with Section 7000) of Division 3 of the Business and Professions Code, and my license is in full force and effect.

Date _____ Lic. Class _____ Lic. Number _____ Contractor _____ (Signature)

OWNER-BUILDER DECLARATION

17. I hereby affirm that I am exempt from the Contractor's License Law for the following reason (Sec. 7031.5, Business and Professions Code: Any city or county which requires a permit to construct, alter, improve, demolish, or repair any structure, prior to its issuance, also requires the applicant for such permit to file a signed statement that he is licensed pursuant to the provisions of the Contractor's License Law (Chapter 9 (commencing with Section 7000) of Division 3 of the Business and Professions Code) or that he is exempt therefrom and the basis for the alleged exemption. Any violation of Section 7031.5 by any applicant for a permit subjects the applicant to a civil penalty of not more than five hundred dollars ($500).):

☐ I, as owner of the property, or my employees with wages as their sole compensation, will do the work, and the structure is not intended or offered for sale (Sec. 7044, Business and Professions Code: The Contractor's License Law does not apply to an owner of property who builds or improves thereon, and who does such work himself or through his own employees, provided that such improvements are not intended or offered for sale. If, however, the building or improvement is sold within one year of completion, the owner-builder will have the burden of proving that he did not build or improve for the purpose of sale.).

☐ I, as owner of the property, am exclusively contracting with licensed contractors to construct the project (Sec. 7044, Business and Professions Code: The Contractor's License Law does not apply to an owner of property who builds or improves thereon, and who contracts for such projects with a contractor(s) licensed pursuant to the Contractor's License Law.).

☐ I am exempt under Sec. _____, B. & P. C. for this reason.

Date 10-26-84 Owner's Signature George McCalister

WORKERS' COMPENSATION DECLARATION

18. I hereby affirm that I have a certificate of consent to self-insure, or a certificate of Worker's Compensation Insurance, or a certified copy thereof (Sec. 3800, Lab. C.).

Policy No. _____ Insurance Company _____

☐ Certified copy is hereby furnished.

☐ Certified copy is filed with the Los Angeles City Dept. of Bldg. & Safety.

Date _____ Applicant's Signature _____

Applicant's Mailing Address _____

CERTIFICATE OF EXEMPTION FROM WORKERS' COMPENSATION INSURANCE

19. I certify that in the performance of the work for which this permit is issued, I shall not employ any person in any manner so as to become subject to the Workers' Compensation Laws of California.

Date 10-26-84 Applicant's Signature George McCalister

NOTICE TO APPLICANT: If, after making this Certificate of Exemption, you should become subject to the Workers' Compensation provisions of the Labor Code, you must forthwith comply with such provisions or this permit shall be deemed revoked.

CONSTRUCTION LENDING AGENCY

20. I hereby affirm that there is a construction lending agency for the performance of the work for which this permit is issued (Sec. 3097, Civ. C.).

Lender's Name _____ Lender's Address _____

21. I certify that I have read this application and state that the above information is correct. I agree to comply with all city and county ordinances and state laws relating to building construction, and hereby authorize representatives of this city to enter upon the above-mentioned property for inspection purposes.

I realize that this permit is an application for inspection, that it does not approve or authorize the work specified herein, that it does not authorize or permit any violation or failure to comply with any applicable law, that neither the city of Los Angeles nor any board, department, officer or employee thereof make any warranty or shall be responsible for the performance or results of any work described herein or the condition of the property or soil upon which such work is performed. (See Sec. 91.0202 LAMC)

Signed George McCalister owner 10-26-84
(Owner or agent having property owner's consent) Position Date

CONSTRUCTION FENCING NOTICE

CERTIFICATE OF EXEMPTION FROM WORKERS' COMPENSATION INSURANCE

WORKERS' COMPENSATION DECLARATION

OWNER-BUILDER DECLARATION

LICENSED CONTRACTOR'S DECLARATION

DECLARATIONS AND CERTIFICATIONS

TO ADD-ALTER-REPAIR-DEMOLISH
AND FOR CERTIFICATE
OF OCCUPANCY

APPLICATION

1 CITY OF LOS ANGELES

APPLICATION FOR INSPECTION OF NEW BUILDING AND FOR CERTIFICATE OF OCCUPANCY

E B&S B-3—(Rev. 5-74) DEPT. OF BUILDING AND SAFETY

INSTRUCTIONS: 1. Applicant to Complete Numbered Items Only. 2. Plot Plan Required on Back of Original.

1. LEGAL DESCR.	LOT: 1	BLK.	TRACT: 79437	DIST. MAP: 7347 / CENSUS TR.: 1435
2. PURPOSE OF BUILDING: ( ) 12' Cyclone Fence				ZONE: A-1-1
3. JOB ADDRESS: 4141 Whitsett Ave. NH				FIRE DIST.: FBZ
4. BETWEEN CROSS STREETS: Valley Heart Dr. AND Valley Spring Lane				LOT (TYPE): Corner
5. OWNER'S NAME: Studio City Golf & Tennis	PHONE			LOT SIZE: Irreg.
6. OWNER'S ADDRESS: Same as #3	CITY: Studio City	ZIP: 91604		
7. ENGINEER: ELLIOT MASCOWITZ	STATE LICENSE No.: R.C.E. 16688	PHONE		ALLEY: 1
8. ARCHITECT OR DESIGNER	STATE LICENSE No.	PHONE		BLDG. LINE: 18' Whitset
9. CONTRACTOR: Owner	STATE LICENSE No.	PHONE		AFFIDAVITS: OB-12673, ZA-21520, 21195, 21609, 17460, 13586 (OVE
10. BRANCH LENDER	ADDRESS	CITY		
11. SIZE OF NEW BLDG WIDTH LENGTH: 960	STORIES	HEIGHT: 12'	NO. OF EXISTING BUILDINGS ON LOT AND USE: (2) Shop & Maint.	
12. MATERIAL OF CONSTRUCTION	EXT. WALLS	ROOF	FLOOR	
13. JOB ADDRESS: 4141 Whitsett Ave.				DIST. OFFICE: VN B-49
14. VALUATION TO INCLUDE ALL FIXED EQUIPMENT REQUIRED TO OPERATE AND USE PROPOSED BUILDING: $ 6500				CRIT. SOIL: Yes
				GRADING: /
				HIGHWAY DED.: Yes

PURPOSE OF BUILDING: 12' Tennis Court Fence	STORIES	HEIGHT: 12'		FLOOD: /
TYPE: Misc. Structure	GROUP OCC.	PLANS CHECKED		CONS.: OVER
BLDG. AREA: 0	MAX. OCC.	TOTAL	PLANS APPROVED	ZONED BY: Hull
DWELL. UNITS: 0	GUEST ROOMS	PARKING REQ'D PROVIDED: n/c	APPLICATION APPROVED	FILE WITH: VN 75 19229
SPRINKLERS REQ'D SPECIFIED	CONT INSP.		INSPECTION ACTIVITY: COMB / GEN / MAJ S / CONS	INSPECTOR: /

P.C.	S.P.C.	B.P.	I.F.	G.P.I.	O.S.	C/O	P.M.	TYPIST
33.15		39.00						10

P.C. No.

PLAN CHECK EXPIRES SIX MONTHS AFTER FEE IS PAID. PERMIT EXPIRES ONE YEAR AFTER FEE IS PAID OR SIX MONTHS AFTER FEE IS PAID IF CONSTRUCTION IS NOT COMMENCED.

APR-18-75 38176 Ck VN•22150 F — 6 33.15
APR-18-75 38177 Ck VN•22150 F — 1 39.00

CASHIER'S USE ONLY

Geo. Mercantz

STATEMENT OF RESPONSIBILITY

I certify that in doing the work authorized hereby I will not employ any person in violation of the Labor Code of the State of California relating to workmen's compensation insurance.

"This permit is an application for inspection, the issuance of which is not an approval or an authorization of the work specified herein. This permit does not authorize or permit, nor shall it be construed as authorizing or permitting the violation or failure to comply with any applicable law. Neither the City of Los Angeles, nor any board, department, officer or employee thereof make any warranty or shall be responsible for the performance or results of any work described herein, or the condition of the property or soil upon which such work is performed." (See Sec. 91.0202 L.A.M.C.)

Signed: G. J. Mercantz (Owner or Agent)

			Signature/Date
Bureau of Engineering	ADDRESS APPROVED		
	SEWERS	NO SEWER/PLUMBING REQ'D.	
		SFC NOT APPLICABLE	
		SFC PAID	
		SFC DUE	
	DRIVEWAY		
	HIGHWAY DEDICATION	REQUIRED	
		COMPLETED	
	FLOOD CLEARANCE		
Conservation	APPROVED FOR ISSUE ☐	NO FILE ☐	
Fire	APPROVED (TITLE 19) (L.A.M.C.-$700)		
Plumbing	PRIVATE SEWAGE SYSTEM APPROVED		
Planning	APPROVED UNDER CASE # ZA 21609		[signature] 4-18-75
Traffic	APPROVED FOR		

AFFIDAVITS CONT'D.: CA-13744, 10735, 4814.
YV-55
City Planning Approval Req'd.

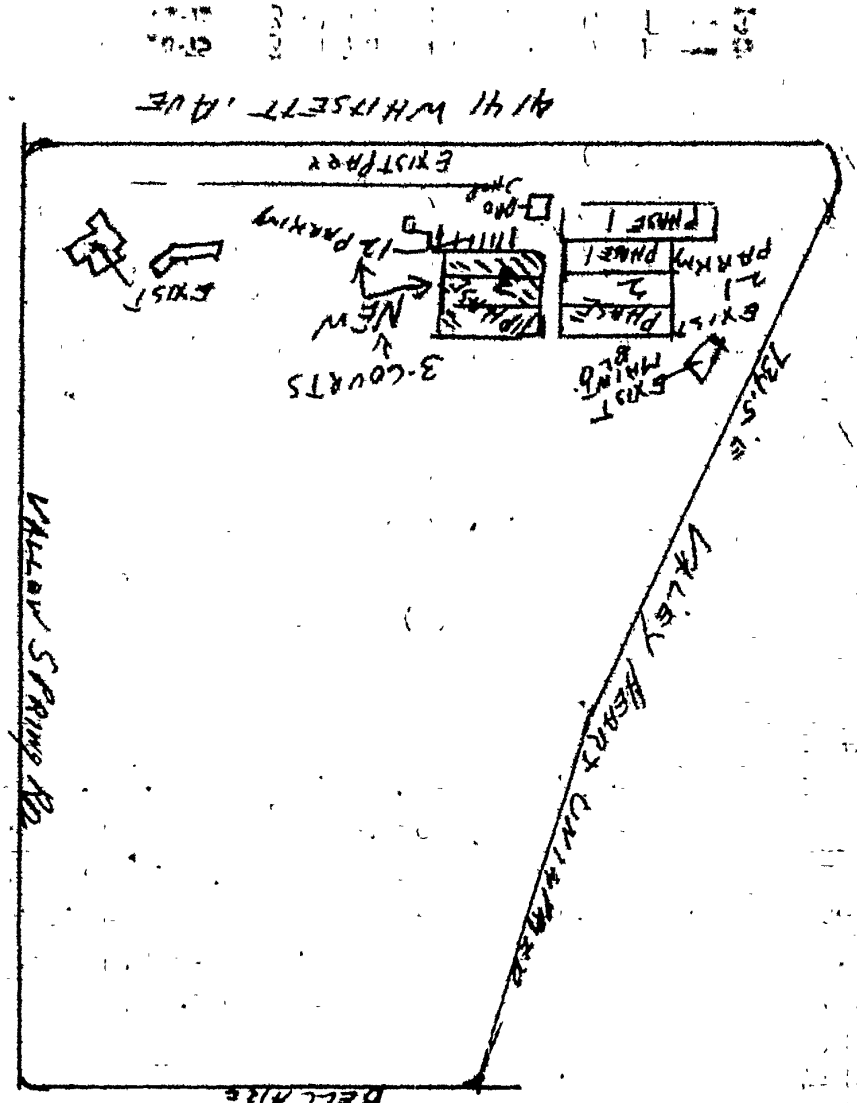

1 APPLICATION FOR INSPECTION OF NEW BUILDING AND FOR CERTIFICATE OF OCCUPANCY

CITY OF LOS ANGELES — DEPT. OF BUILDING AND SAFETY — B&S B-1—(Rev. 5-74)

INSTRUCTIONS: 1. Applicant to Complete Numbered Items Only. 2. Plot Plan Required on Back of Original.

1. LEGAL DESCR.	LOT: 1	BLK.	TRACT: 19437	DIST. MAP: XX 7347
				CENSUS TR.: 1435
2. PURPOSE OF BUILDING: (23) XX 12' Fence Light St				ZONE: A 1-1
3. JOB ADDRESS: 4141 Whitsett Avenue NH				FIRE DIST.: FBZ
4. BETWEEN CROSS STREETS: Valley Spring Lane AND Valley Heart Dr				LOT (TYPE): Block
5. OWNER'S NAME: Studio City Golf	PHONE			LOT SIZE: irreg
6. OWNER'S ADDRESS: Same	CITY	ZIP		
7. ENGINEER: Herman Goodman	STATE LICENSE No. SE 1155	PHONE		ALLEY
8. ARCHITECT OR DESIGNER	STATE LICENSE No.	PHONE		BLDG. LINE: 18' Whitsett
9. CONTRACTOR: Owner	STATE LICENSE No.	PHONE		AFFIDAVITS: OB 12673 OVER; ZA 21786; ZA 21609; ZA 21520; ZA 21195; ZA 13744; ZA 13586
10. BRANCH LENDER	ADDRESS	CITY		

11. SIZE OF NEW BLDG. WIDTH / LENGTH: 800	STORIES	HEIGHT: 12'	NO. OF EXISTING BUILDINGS ON LOT AND USE: 2) Office, Maint, Club	
12. MATERIAL OF CONSTRUCTION →	EXT. WALLS	ROOF	FLOOR	

1

13. JOB ADDRESS: 4141 Whitsett Avenue — DIST. OFFICE: V.N. B-9

14. VALUATION TO INCLUDE ALL FIXED EQUIPMENT REQUIRED TO OPERATE AND USE PROPOSED BUILDING: $ 14,000 — CRIT. SOIL

GRADING

HIGHWAY DED.: 45.

PURPOSE OF BUILDING: 12' Fence W/lights			STORIES	HEIGHT: 12
TYPE: Misc.	GROUP OCC.	PLANS CHECKED		CONS.
BLDG. AREA	MAX. OCC.	TOTAL	PLANS APPROVED	ZONED BY: OVER
DWELL. UNITS: 0	GUEST ROOMS	PARKING REQ'D: NC / PROVIDED	APPLICATION APPROVED	FILE WITH
SPRINKLERS REQ'D SPECIFIED	CONT. INSP.	INSPECTION ACTIVITY: COMB / GEN / MAJ. S. / CONS		INSPECTOR

P.C.	S.P.C.	B.P.	I.F.	G.P.I.	O.S.	C/O	P.M.	TYPIST
77.35		91.00						VS

P.C. No.

PLAN CHECK EXPIRES SIX MONTHS AFTER FEE IS PAID. PERMIT EXPIRES ONE YEAR AFTER FEE IS PAID OR SIX MONTHS AFTER FEE IS PAID IF CONSTRUCTION IS NOT COMMENCED.

CASHIER'S USE ONLY

OCT-10-75	13737	Ck VN 29551	G — 6	77.35
OCT-10-75	13738	Ck VN 29551	G — 21	91.00

STATEMENT OF RESPONSIBILITY

I certify that in doing the work authorized hereby I will not employ any person in violation of the Labor Code of the State of California relating to workmen's compensation insurance.

"This permit is an application for inspection, the issuance of which is not an approval or an authorization of the work specified herein. This permit does not authorize or permit, nor shall it be construed as authorizing or permitting the violation or failure to comply with any applicable law. Neither the City of Los Angeles, nor any board, department, officer or employee thereof make any warranty or shall be responsible for the performance or results of any work described herein, or the condition of the property or soil upon which such work is performed." (See Sec. 91.0202 L.A.M.C.)

Signed: _____ (Owner or Agent) — Signature/Date

Bureau of Engineering	ADDRESS APPROVED		
	SEWERS	NO SEWER/PLUMBING REQ'D.	
		SFC NOT APPLICABLE	
		SFC PAID	
		SFC DUE	
	DRIVEWAY		
	HIGHWAY DEDICATION	REQUIRED	
		COMPLETED	
	FLOOD CLEARANCE		
Conservation	APPROVED FOR ISSUE ☐	NO FILE ☐	
Fire	APPROVED (TITLE 19) (L.A.M.C. 57.00)		
Plumbing	PRIVATE SEWAGE SYSTEM APPROVED		
Planning	APPROVED UNDER CASE # 2178 V.		10-10-75
Traffic	APPROVED FOR		

ZA 10735, ZA 4814, VV 55

Site plan approval required by zoning administrator ZA 21786 Hull

ON PLOT PLAN SHOW ALL BUILDINGS ON LOT AND USE OF EACH



1 CITY OF LOS ANGELES

APPLICATION FOR INSPECTION OF NEW BUILDING AND FOR CERTIFICATE OF OCCUPANCY

E B&S 8-1—(Rev. 5-74) DEPT. OF BUILDING AND SAFETY

INSTRUCTIONS: 1. Applicant to Complete Numbered Items Only. 2. Plot Plan Required on Back of Original.

1. LEGAL DESCR.	LOT 1	BLK.	TRACT 79437	DIST. MAP 7347 CENSUS TR. 1435
2. PURPOSE OF BUILDING ( )	12'Cyclone Fence - Parking			ZONE A 1-1
3. JOB ADDRESS	4141 Whitsett Ave. NH			FIRE DIST. FBZ
4. BETWEEN CROSS STREETS	ValleyHeart Dr. AND Valleyspring Lane			LOT (TYPE) Corner
5. OWNER'S NAME	Studio City Golf & Tennis	PHONE		LOT SIZE Irreg
6. OWNER'S ADDRESS	Same	CITY	ZIP	
7. ENGINEER	Elliot Moscowitz	STATE LICENSE No.	PHONE	ALLEY /
8. ARCHITECT OR DESIGNER		STATE LICENSE No.	PHONE	BLDG. LINE /
9. CONTRACTOR	Owner	STATE LICENSE No.	PHONE	AFFIDAVITS ZA17460 21195 21520 10735 OB 12673
10. BRANCH LENDER		ADDRESS	CITY	
11. SIZE OF NEW BLDG. WIDTH LENGTH	1080	STORIES	HEIGHT 12	NO. OF EXISTING BUILDINGS ON LOT AND USE 2)Gold Shop/Maint.
12. MATERIAL OF CONSTRUCTION		EXT. WALLS	ROOF	FLOOR

1

13. JOB ADDRESS	4141 Whitsett Ave.	DIST. OFFICE VN B49
14. VALUATION TO INCLUDE ALL FIXED EQUIPMENT REQUIRED TO OPERATE AND USE PROPOSED BUILDING	$ 9000	CRIT. SOIL /
		GRADING /
		HIGHWAY DED. Yes

PURPOSE OF BUILDING Tennis Court Fence	STORIES	HEIGHT	FLOOD /
TYPE Misc.	GROUP OCC. Structure	PLANS CHECKED FROM	CONS. /
BLDG. AREA	MAX. OCC.	TOTAL	PLANS APPROVED [signature]
DWELL. UNITS 0	GUEST ROOMS	PARKING REQ'D PROVIDED	APPLICATION APPROVED [signature]
SPRINKLERS REQ'D SPECIFIED	CONT. INSP.	INSPECTION ACTIVITY COMB (GEN) MAJ. S CONS	INSPECTOR

P.C.	S.P.C.	B.P.	I.F.	G.P.I.	O.S.	C/O	P.M.	TYPIST
43.77		51.50						

P.C. No.

PLAN CHECK EXPIRES SIX MONTHS AFTER FEE IS PAID PERMIT EXPIRES ONE YEAR AFTER FEE IS PAID OR SIX MONTHS AFTER FEE IS PAID IF CONSTRUCTION IS NOT COMMENCED

CASHIER'S USE ONLY

[illegible]-12-74 22320 Ck VN:18229 B = 6 43.77
[illegible]-12-74 22321 Ck VN:18229 B = 1 51.50

STATEMENT OF RESPONSIBILITY

I certify that in doing the work authorized hereby I will not employ any person in violation of the Labor Code of the State of California relating to workmen's compensation insurance.

"This permit is an application for inspection, the issuance of which is not an approval or an authorization of the work specified herein. This permit does not authorize or permit, nor shall it be construed as authorizing or permitting the violation or failure to comply with any applicable law. Neither the City of Los Angeles, nor any board, department, officer or employee thereof make any warranty or shall be responsible for the performance or results of any work described herein, or the condition of the property or soil upon which such work is performed." (See Sec. 91.0202 L.A.M.C.)

Signed [signature] (Owner or Agent) Signature/Date

Bureau of Engineering	ADDRESS APPROVED		
	SEWERS	NO SEWER/PLUMBING REQ'D.	
		SFC NOT APPLICABLE	
		SFC PAID	
		SFC DUE	
	DRIVEWAY		
	HIGHWAY DEDICATION	REQUIRED	
		COMPLETED	
	FLOOD CLEARANCE		
Conservation	APPROVED FOR ISSUE ☐	NO FILE ☐	
Fire	APPROVED (TITLE 19) (L.A.M.C.-S700)		
Plumbing	PRIVATE SEWAGE SYSTEM APPROVED		
Planning	APPROVED UNDER CASE #		
Traffic	APPROVED FOR		

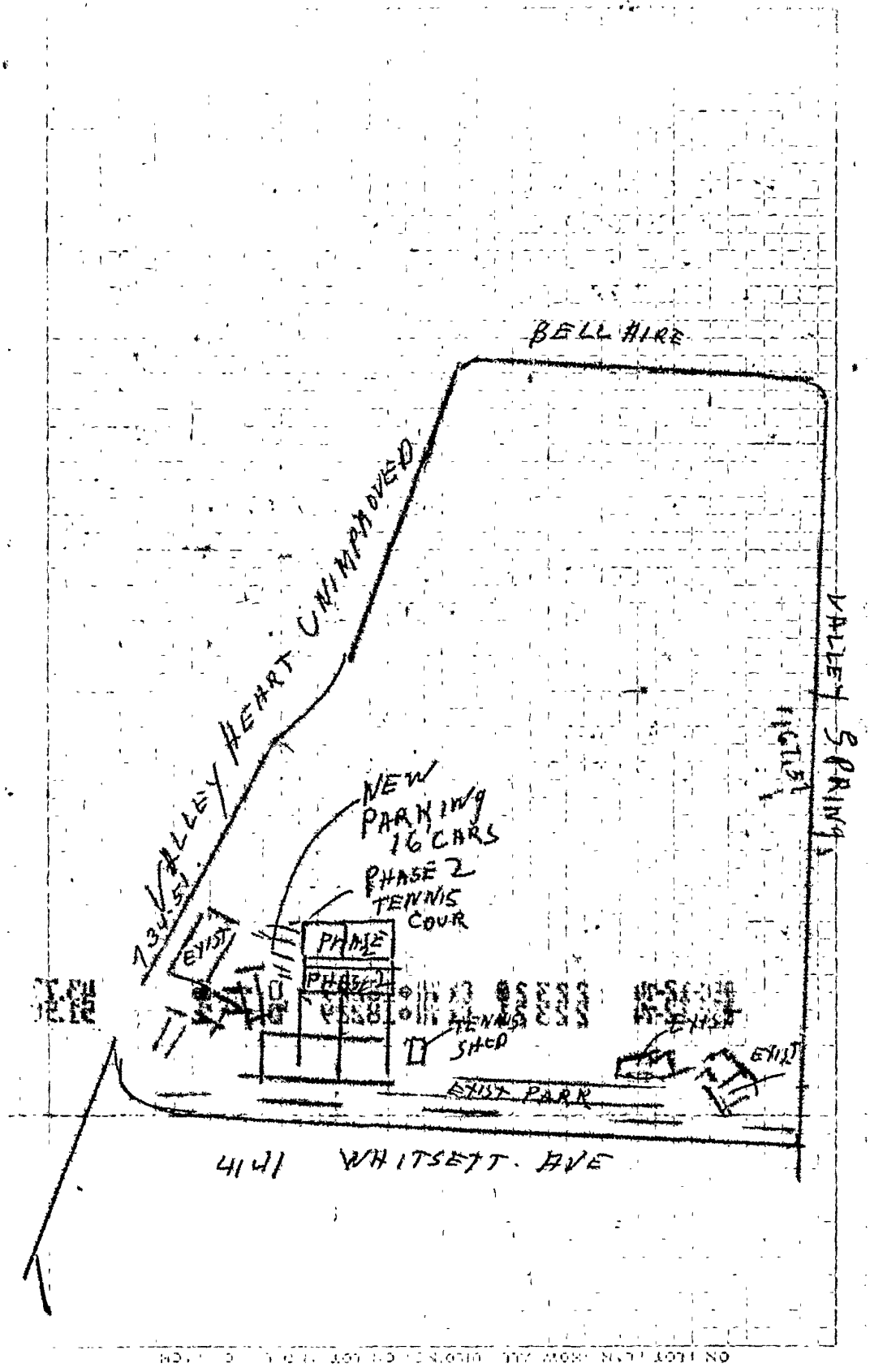
BELL AIRE
VALLEY HEART UNIMPROVED
VALLEY SPRING
NEW PARKING 16 CARS
PHASE 2 TENNIS COUR
PHASE 2
PHASE 2
EXIST
TENNIS SHED
EXIST
EXIST
EXIST PARK
4141 WHITSETT AVE

1 APPLICATION FOR INSPECTION OF NEW BUILDING AND FOR CERTIFICATE OF OCCUPANCY

CITY OF LOS ANGELES — DEPT. OF BUILDING AND SAFETY — B&S R-1—R10-70

INSTRUCTIONS: 1. Applicant to Complete Numbered Items Only. 2. Plot Plan Required on Back of Original.

1. LEGAL DESCR. LOT: 1 | BLK. | TRACT: 19437 (E) | CENSUS TRACT: 143500
2. PURPOSE OF BUILDING: 16) Tennis Shop | DIST. MAP: 7347
3. JOB ADDRESS: 4141 Whitsett Ave. North Hollywood | ZONE: A1-1
4. BETWEEN CROSS STREETS: Valley Spring AND Valley Heart | FIRE DIST: EBZ
5. OWNER'S NAME: Studio City Golf Course | PHONE | LOT (TYPE): Level
6. OWNER'S ADDRESS: 4141 Whitsett Ave North Hollywood | CITY | ZIP | LOT SIZE: ACREAGE
7. ARCHITECT OR DESIGNER | STATE LICENSE No. | PHONE | ALLEY: —
8. ENGINEER: Elliott L. Moscovitz | STATE LICENSE No. R.C.E 16688 | PHONE 986-1380 | BLDG. LINE: 18 (Whitsett)
9. CONTRACTOR: Gregory J. Merante | STATE LICENSE No. 142431 | PHONE | AFFIDAVITS: ZA 21195, ZA 13586, OB 12673, ZA 17460, ORD 142584
10. LENDER | BRANCH | ADDRESS

11. SIZE OF NEW BLDG. LENGTH 20 WIDTH 25 | STORIES 1 | HEIGHT 12 | NO. OF EXISTING BUILDINGS ON LOT AND USE: (2) golf shop, maint.
12. MATERIAL OF CONSTRUCTION | EXT. WALLS: wood | ROOF: wood | FLOOR: conc.

1 13. JOB ADDRESS: 4141 Whitsett Ave [illegible] | DISTRICT OFFICE: VN. B-44
14. VALUATION TO INCLUDE ALL FIXED EQUIPMENT REQUIRED TO OPERATE AND USE PROPOSED BUILDING: $ 7,600. 10% TOTAL 10,100 TC | GRADING: — | CRIT. SOIL: —

PURPOSE OF BUILDING: Tennis Shop | HIGHWAY DED.: YES

TYPE	GROUP	STORIES	PLANS CHECKED	FLOOD
V	G-1	1	R Yamfu	Yes

BLDG. AREA	MAX. OCC.	TOTAL	PLANS APPROVED	CONS.
500 sf	10			—

DWELL. UNITS	GUEST ROOMS	PARKING SPACES REQ'D	PROVIDED	APPLICATION APPROVED	ZONED BY
0	0	2	85 per ZA 21195		Hughes

SPRINKLERS REQ'D SPECIFIED | CONT. INSP.: Fire Retardant Treated Shakes | FILE WITH

P.C. No. [illegible] M8251

INSPECTION ACTIVITY	COMB	GEN	MAJ. S.	CONS

INSPECTOR

P.C. 37.82	S.P.C. /	G.P.I. /	B.P. 44.50	I.F.	O.S.	C/O	TYPIST

PLAN CHECK EXPIRES SIX MONTHS AFTER FEE IS PAID. PERMIT EXPIRES ONE YEAR AFTER FEE IS PAID OR SIX MONTHS FEE IS PAID IF CONSTRUCTION IS NOT COMMENCED.

CASHIER'S USE ONLY

SEP--7-73 11152 Ck VN • • B — 6 48.45

NOV-15-73 20220 Ck VN • 04337 E — 1 44.50

STATEMENT OF RESPONSIBILITY

I certify that in doing the work authorized hereby I will not employ any person in violation of the Labor Code of the State of California relating to workmen's compensation insurance.

"This permit is an application for inspection, the issuance of which is not an approval or an authorization of the work specified herein. This permit does not authorize or permit, nor shall it be construed as authorizing or permitting the violation or failure to comply with any applicable law. Neither the City of Los Angeles, nor any board, department, officer or employee thereof make any warranty or shall be responsible for the performance or results of any work described herein, or the condition of the property or soil upon which such work is performed." (See Sec. 91.0202 L.A.M.C.)

Signed: Elliott L Moscovitz (Owner or Agent)

		Name	Date
Bureau of Engineering	ADDRESS APPROVED	R. Hartmann	9-29-73
✓	SEWERS AVAILABLE	Leonard Feuerman	9-26-73
	NOT AVAILABLE ($ 2080 Due)	GDB	8-29-73
	DRIVEWAY APPROVED	[illegible]	9-21-73
NOT APPLICABLE ZONE A1-1	HIGHWAY DEDICATION REQUIRED	[illegible]	8-29-73
	COMPLETED	[illegible]	8-29-73
✓	FLOOD CLEARANCE APPROVED	T. L. Ellis	8-29-73
Conservation	APPROVED FOR ISSUE FILE #		
Plumbing	PRIVATE SEWAGE DISPOSAL SYSTEM APPROVED		
Planning	APPROVED UNDER CASE # ZA 21195	D D Wilson	8/29/73
Fire	APPROVED (TITLE 19) (L.A.M.C.-5700)	H. L. Tourtellott	10-4-73
Traffic	APPROVED FOR		

LEGAL DESCRIPTION

ON PLOT PLAN SHOW ALL BUILDINGS ON LOT AND USE OF EACH

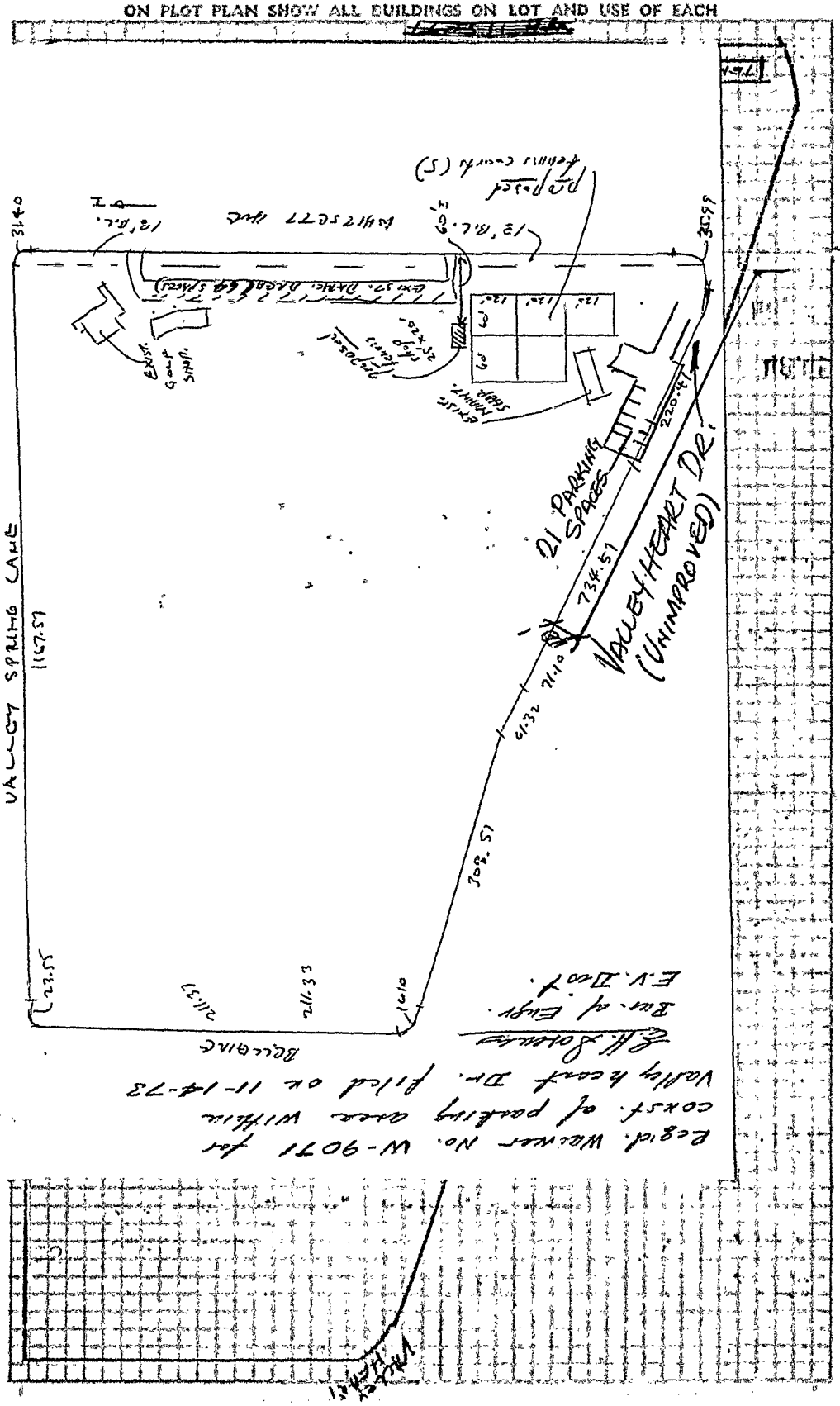

Regd. Waiver No. W-9071 for const. of parking area within Valley heart Dr. filed on 11-14-73

E.H. Sarnes
Bur. of Engr.
E.V. Dist.

1 CITY OF LOS ANGELES — **APPLICATION FOR INSPECTION OF NEW BUILDING AND FOR CERTIFICATE OF OCCUPANCY** — B&S B-1—R10-70 — DEPT. OF BUILDING AND SAFETY

INSTRUCTIONS: 1. Applicant to Complete Numbered Items Only. 2. Plot Plan Required on Back of Original.

1. LEGAL DESCR.	LOT 1	BLK.	TRACT 19437	CENSUS TRACT 1435.00
2. PURPOSE OF BUILDING (23) Tennis couurt fence (1600 L.F.)				DIST. MAP 7347
3. JOB ADDRESS 4141 Whitsett Ave. North Hollywood				ZONE A1-1
4. BETWEEN CROSS STREETS Valley Spring AND Valley Heart				FIRE DIST. FB2
5. OWNER'S NAME Studio City Golf Course		PHONE		LOT (TYPE) [illegible]
6. OWNER'S ADDRESS 4141 Whitset Ave. North Holly Wood		CITY	ZIP	LOT SIZE Acreage
7. ARCHITECT OR DESIGNER		STATE LICENSE No.	PHONE	
8. ENGINEER ELLIOTT L. MOSCOVITZ		STATE LICENSE No. RCE16658	PHONE 986-1380	ALLEY —
9. CONTRACTOR Gregory J. Merante		STATE LICENSE No. 142431	PHONE	BLDG. LINE 18 (Whit sett)
10. LENDER	BRANCH	ADDRESS		[illegible] 2A21195 2A17460 OB12673 2A13586
11. SIZE OF NEW BLDG. fence LENGTH 120 WIDTH 360	STORIES	HEIGHT 12	NO. OF EXISTING BUILDINGS ON LOT AND USE (2) golf shop, maint.	
12. MATERIAL OF CONSTRUCTION chain link	EXT. WALLS 12' chain	ROOF link fence	FLOOR	
13. JOB ADDRESS 4141 Whitsett Ave.				DISTRICT OFFICE VN8-49
14. VALUATION TO INCLUDE ALL FIXED EQUIPMENT REQUIRED TO OPERATE AND USE PROPOSED BUILDING $ 2500 2 of 2 Total 10,100 F.C.				GRADING —
				CRIT. SOIL —
PURPOSE OF BUILDING Tennis Court Fence (1600 LF)				HIGHWAY DED. yes
TYPE Misc.	GROUP	STORIES	PLANS CHECKED [signature]	FLOOD yes
BLDG. AREA	MAX. OCC.	TOTAL	PLANS APPROVED [signature]	CONS. —
DWELL. UNITS 0	GUEST ROOMS 0	PARKING SPACES REQ'D / PROVIDED /	APPLICATION APPROVED [signature]	ZONED BY Hughes
SPRINKLERS REQ'D SPECIFIED	CONT. INSP.			FILE WITH
P.C. No. M-8252		INSPECTION ACTIVITY COMB / GEN / MAJ. S. / CONS		INSPECTOR

P.C.	S.P.C.	G.P.I.	B.P.	I.F.	O.S.	C/O	TYPIST
48 45			19.00				

PLAN CHECK EXPIRES SIX MONTHS AFTER FEE IS PAID. PERMIT EXPIRES ONE YEAR AFTER FEE IS PAID OR SIX MONTHS AFTER FEE IS PAID IF CONSTRUCTION IS NOT COMMENCED.

CASHIER'S USE ONLY

11152

NOV-15-73 20221 Ck VN•04338 E — 1 19.00

STATEMENT OF RESPONSIBILITY

I certify that in doing the work authorized hereby I will not employ any person in violation of the Labor Code of the State of California relating to workmen's compensation insurance.

"This permit is an application for inspection, the issuance of which is not an approval or an authorization of the work specified herein. This permit does not authorize or permit, nor shall it be construed as authorizing or permitting the violation or failure to comply with any applicable law. Neither the City of Los Angeles, nor any board, department, officer or employee thereof make any warranty or shall be responsible for the performance or results of any work described herein, or the condition of the property or soil upon which such work is performed." (See Sec. 91.0202 L.A.M.C.)

Signed [signature] (Owner or Agent)

		Name	Date
Bureau of Engineering	ADDRESS APPROVED	See VN09240-73	
	SEWERS AVAILABLE		
	NOT AVAILABLE		
	DRIVEWAY APPROVED		
	HIGHWAY DEDICATION REQUIRED		
	COMPLETED		
	FLOOD CLEARANCE APPROVED		
Conservation	APPROVED FOR ISSUE FILE #		
Plumbing	PRIVATE SEWAGE DISPOSAL SYSTEM APPROVED		
Planning	APPROVED UNDER CASE # ZA 21195	[signature]	8/29/73
Fire	APPROVED (TITLE 19) (L.A.M.C.-5700)	[signature]	10-4-73
Traffic	APPROVED FOR		

LEGAL DESCRIPTION

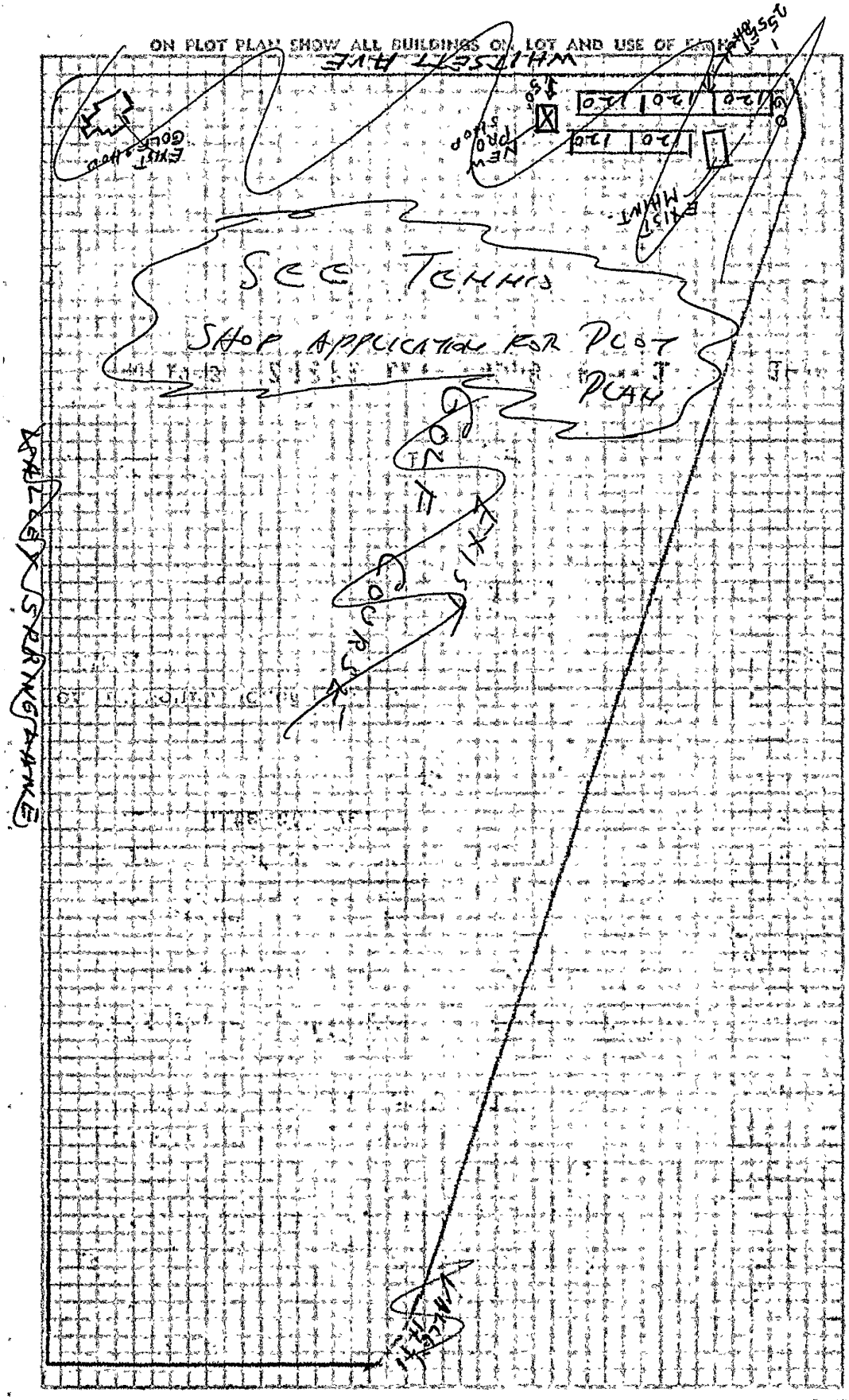

APPLICATION TO ADD-ALTER-REPAIR-DEMOLISH AND FOR CERTIFICATE OF OCCUPANCY

3 CITY OF LOS ANGELES — DEPT. OF BUILDING AN...

INSTRUCTIONS: Applicant to Complete Numbered Items Only.

1. LEGAL DESCR.	LOT: 1	BLK.	TRACT: 19437	DIST. MAP: 7347 / CENSUS TR.: 1435.00
2. PRESENT USE OF BUILDING: ( ) Tennis Shop	NEW USE OF BUILDING: ( ) Same			ZONE: A 1-1
3. JOB ADDRESS: 4141 Whitsett AVe.	NH			FIRE DIST.: FBZ
4. BETWEEN CROSS STREETS: Valley Spring	AND: Valley Heart			LOT (TYPE): Thru
5. OWNER'S NAME: Studio City Golf Course	PHONE			LOT SIZE: Acreage
6. OWNER'S ADDRESS: Same	CITY	ZIP		ALLEY: /
7. ENGINEER: Elliott L. Moscovitz	STATE LICENSE No.: RCE 16658	PHONE: 986-1380		BLDG. LINE: 18' Whitsett
8. ARCHITECT OR DESIGNER	STATE LICENSE No.	PHONE		AFFIDAVITS: ZAZ 1195 / ZA 13586 / OB 12673 / ZA 17460 / ORD 14258
9. CONTRACTOR: Gregory J. Merante	STATE LICENSE No.	PHONE		
10. BRANCH LENDER	ADDRESS	CITY		
11. SIZE OF EXISTING BLDG. WIDTH / LENGTH	STORIES / HEIGHT	NO. OF EXISTING BUILDINGS ON LOT AND USE		
12. CONST. MATERIAL OF EXISTING BLDG.	EXT. WALLS	ROOF	FLOOR	

3

13. JOB ADDRESS: 4141 Whitsett Ave. — DIST. OFFICE: VN B 49

14. VALUATION TO INCLUDE ALL FIXED EQUIPMENT REQUIRED TO OPERATE AND USE PROPOSED BUILDING: $ 800 P.C 101 B.P. — CRIT. SOIL: /

15. NEW WORK: (Describe) Revised parking layout VN73/04337 — GRADING: /

HIGHWAY DED.: Yes

NEW USE OF BUILDING: Tennis Shop	SIZE OF ADDITION	STORIES	HEIGHT	FLOOD: /
TYPE: V	GROUP OCC.: G 1	PLANS CHECKED:		CONS.: /
BLDG. AREA: N/C	MAX OCC. / TOTAL	PLANS APPROVED:		ZONED BY: Hughes
DWELL. UNITS: 0	GUEST ROOMS / PARKING REQ'D: N/C / PROVIDED	APPLICATION APPROVED:		FILE WITH
SPRINKLERS REQ'D SPECIFIED	CONT. INSP.	INSPECTION ACTIVITY: COMB / GEN / MAJ. S. / CONS		INSPECTOR

P.C.	S.P.C.	B.P.	I.F.	G.P.I.	O.S.	C/O	TYPIST
10.20		6.30					

P.C. No.

PLAN CHECK EXPIRES SIX MONTHS AFTER FEE IS PAID. PERMIT EXPIRES ONE YEAR AFTER FEE IS PAID OR SIX MONTHS AFTER FEE IS PAID IF CONSTRUCTION IS NOT COMMENCED.

CASHIER'S USE ONLY

DEC-20-73 24638 Ck VN•05422 E = 6 — 10.20
DEC-20-73 24639 Ck VN•05422 E = 1 — 6.30

STATEMENT OF RESPONSIBILITY

I certify that in doing the work authorized hereby I will not employ any person in violation of the Labor Code of the State of California relating to workmen's compensation insurance.

"This permit is an application for inspection, the issuance of which is not an approval or an authorization of the work specified herein. This permit does not authorize or permit, nor shall it be construed as authorizing or permitting the violation or failure to comply with any applicable law. Neither the City of Los Angeles, nor any board, department, officer or employee thereof make any warranty or shall be responsible for the performance or results of any work described herein, or the condition of the property or soil upon which such work is performed." (See Sec. 91.0202 L.A.M.C.)

Signed Elliott L. Moscovitz (Owner or Agent) — Signature/Date

Bureau of Engineering	ADDRESS APPROVED		
	SEWERS	NO SEWER / PLUMBING REQ'D.	
		SFC NOT APPLICABLE	
		SFC PAID	
		SFC DUE	
	DRIVEWAY		
	HIGHWAY DEDICATION	REQUIRED	
		COMPLETED	
	FLOOD CLEARANCE		
Conservation	APPROVED FOR ISSUE ☐	NO FILE ☐	
Fire	APPROVED (TITLE 19) (L.A.M.C.-5700)		
Plumbing	PRIVATE SEWAGE SYSTEM APPROVED		
Planning	APPROVED UNDER CASE # ZA 21195		Robin Ward 12/19/73
Traffic	APPROVED FOR		

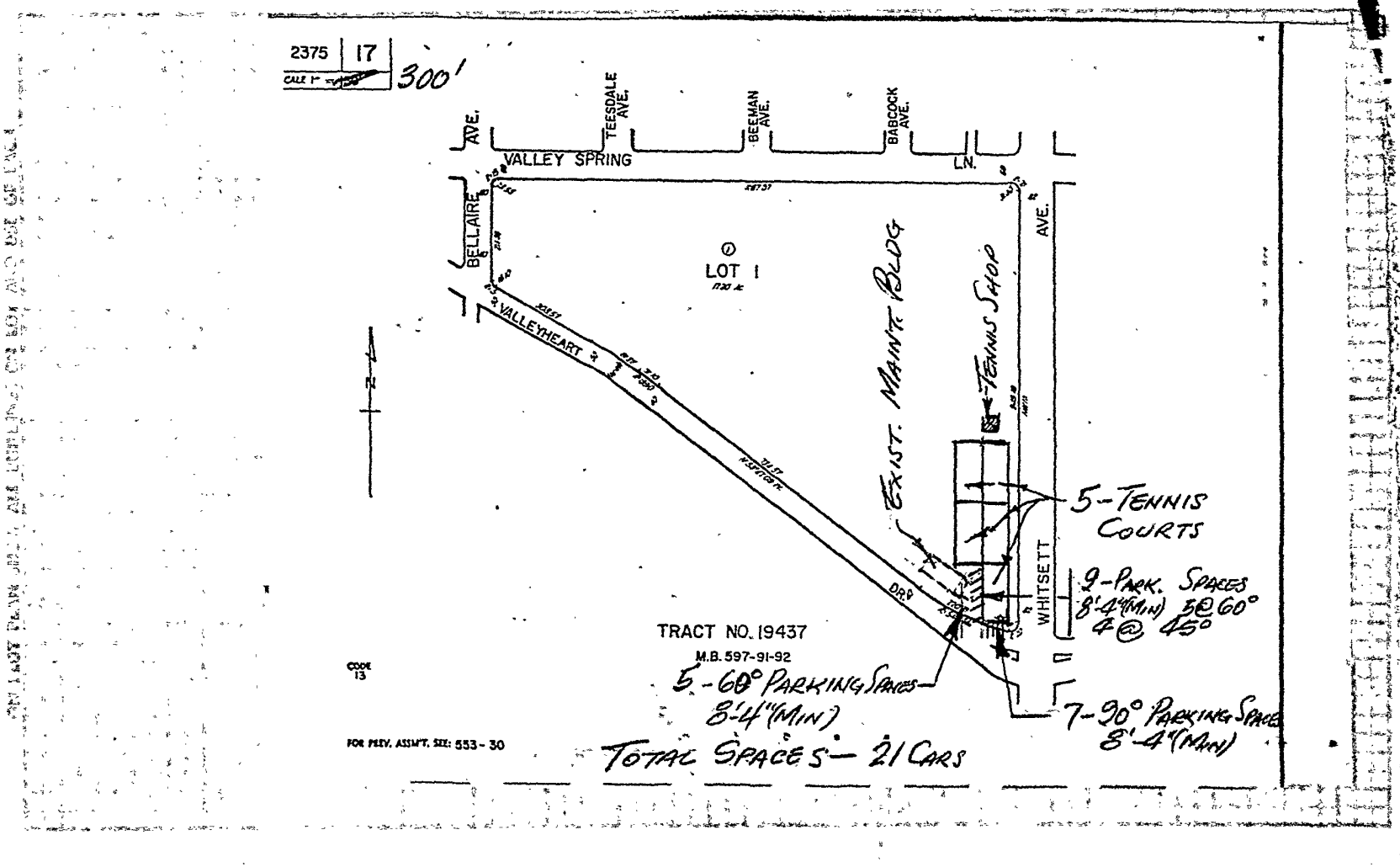
2375 | 17
CALE 1" = 300'
AVE.
TEESDALE AVE.
BEEMAN AVE.
BABCOCK AVE.
VALLEY SPRING
LN.
BELLAIRE
AVE.
LOT 1
VALLEYHEART
EXIST. MAINT. BLDG
TENNIS SHOP
5-TENNIS COURTS
9-PARK. SPACES 8'4"(MIN) 5@60° 4@45°
WHITSETT
TRACT NO. 19437
M.B. 597-91-92
CODE 13
5-60° PARKING SPACES 8'-4"(MIN)
7-90° PARKING SPACES 8'-4"(MIN)
FOR PREV. ASSM'T. SEE: 553-30
TOTAL SPACES — 21 CARS

G CITY OF LOS ANGELES — **APPLICATION FOR GRADING PERMIT AND FOR GRADING CERTIFICATE** — DEPT. OF BUILDING AND SAFETY

INSTRUCTIONS: 1. Applicant to Complete Numbered Items Only. 2. Plot Plan Required on Back of Original.

1. LEGAL DESCR.	LOT 1	BLK.	TRACT 19437	CENSUS TRACT 1435
2. JOB ADDRESS 4141 Whitsett Ave., No. Hollywood				DIST. MAP 7347
3. BETWEEN CROSS STREETS Valley Spring Lane AND Valley Heart Dr.				ZONE A-1-1
4. PURPOSE OF GRADING Cut & fill for tennis court sites				FIRE DIST. -----
5. OWNER Studio City Golf Course		PHONE		LOT (TYPE) Cor
6. OWNER'S ADDRESS 4141 Whitsett Ave. N. Hollywood		P.O. BOX	ZONE	LOT SIZE Acreage
7. PLANS BY David McCallister	CIVIL ENG.	STATE LICENSE	PHONE	
8. FOUNDATION ENGINEER		STATE LICENSE	PHONE	ALLEY ----
9. GEOLOGIST			PHONE	BLDG. LINE 18'
10. CONTRACTOR Gregory J. Merante		STATE LICENSE	PHONE	AFFIDAVITS Z.A. 21195 OB 12673
11. CONTRACTOR'S ADDRESS 11110 Clare Ave. Northridge		STATE LICENSE	PHONE	
12. LENDER		BRANCH OFFICE	PHONE	

G 13. JOB ADDRESS 4141 Whitsett, N. Hollywood — DISTRICT OFFICE VN G-49

14. NUMBER CUBIC YARDS — CUT 400 — FILL 400 — GRADING ---

15. COMPACTED FILLS YES..... NO X	BOARD FILE #.....	CRIT. SOIL ---
RETAINING WALL REQUIRED YES..... NO.....	YARDAGE APPROVED J. Westphal	HIGHWAY DED. Yes
MAXIMUM SLOPE CUT..... FILL.....	APPLICATION CHECKED J. Westphal	FLOOD --
APPROVED SOIL TESTING AGENCY.....	PLANS CHECKED	CONS. ---
BOND Not Req. POSTED ☐ CASH ☐ SURETY	CORRECTIONS VERIFIED	ZONED BY Speir
	PLANS APPROVED	FILE WITH
P.C. No. NN 8795	APPLICATION APPROVED	INSPECTOR

P.C.	S.P.C.	G.P.I.	G.P.	I.F.	TYPIST
91.00	X	25.00	140.00	X	

PLAN CHECK EXPIRES SIX MONTHS AFTER FEE IS PAID. PERMIT EXPIRES ONE YEAR AFTER FEE IS PAID OR SIX MONTHS AFTER FEE IS PAID IF CONSTRUCTION IS NOT COMMENCED.

CASHIER'S USE ONLY

Aug 22-73 09239 Ck VN E-7 91.00

Aug 22-73 09240 Ck VN E-9 25.00

AUG 27-73 09716 • VN•01709 B — 8 140.00

B&S B100—R2-67

STATEMENT OF RESPONSIBILITY

I certify that in doing the work authorized hereby I will not employ any person in violation of the Labor Code of the State of California relating to workmen's compensation insurance.

"This permit is an application for inspection, the issuance of which is not an approval or an authorization of the work specified herein. This permit does not authorize or permit, nor shall it be construed as authorizing or permitting the violation or failure to comply with any applicable law. Neither the City of Los Angeles, nor any board, department, officer or employee thereof make any warranty or shall be responsible for the performance or results of any work described herein, or the condition of the property or soil upon which such work is performed." (See Sec. 91.0202 L.A.M.C.)

Signed Gregory J. Merante (Owner or Agent)

I certify that all of the land included in the Tentative Tract Map is under my ownership or land on which offsite rights have been granted.

Signed ..... (Owner or Agent)

		Name	Date
Bureau of Engineering	ADDRESS APPROVED		
	DRIVEWAY APPROVED		
	FLOOD CLEARANCE APPROVED		
	DRAINAGE TO WATERCOURSE APPROVED		
	GRADING IN WATERCOURSE APPROVED		
	GRADING ON PUBLIC PROPERTY APPROVED		
Plumbing	SPRINKLER SYSTEM APPROVED		

LEGAL DESCRIPTION

ON PLOT PLAN SHOW ALL BUILDINGS ON LOT AND USE OF EACH

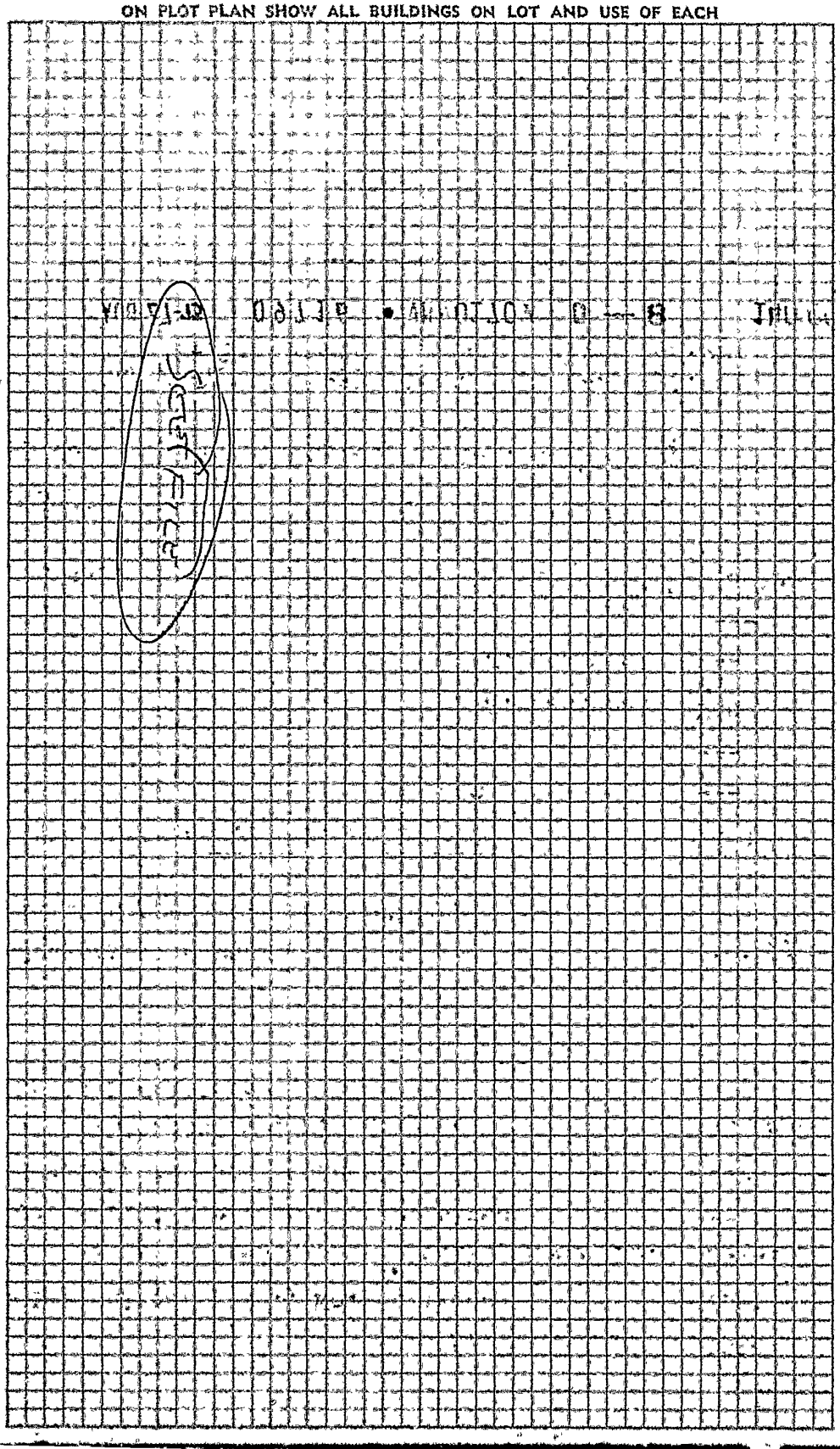

1 APPLICATION FOR INSPECTION OF NEW BUILDING AND FOR CERTIFICATE OF OCCUPANCY

B&S B-1—Rev. 3-64

CITY OF LOS ANGELES — DEPT. OF BUILDING AND SAFETY

INSTRUCTIONS: 1. Applicant to Complete Numbered Items Only. 2. Plot Plan Required on Back of Original.

CENSUS TRACT

1. LEGAL DESCR. | LOT 1 | BLK. | TRACT 19437 — DIST. MAP 7347
2. PURPOSE OF BUILDING 23) roof shelter — ZONE R-1-1/R-3-1
3. JOB ADDRESS 4141 Whitsett Ave. — FIRE DIST.
4. BETWEEN CROSS STREETS Valley Spring Lane AND LA River — INDEX (COR. LOT) 82/6 OV. SRO
5. OWNER'S NAME George McCallister — PHONE — LOT SIZE
6. OWNER'S ADDRESS 4141 Whitsett Ave. — P. O. BOX — ZONE Studio City — IRR Acreage
7. ARCHITECT OR DESIGNER Miller & Miller Assoc. — STATE LICENSE NO. RBD 566 — PHONE 714-LA63377 — REAR ALLEY — SIDE ALLEY
8. ENGINEER E.F. Escalle — STATE LICENSE NO. 1058 OR 81655 — BLDG. LINE 18' Whitsett
9. CONTRACTOR Mandavich Bros. — STATE LICENSE NO. 158534 — PHONE 691-2734 — AFFIDAVITS ZA 13586 17460
10. SIZE OF NEW BLDG. 26x80 | STORIES 1 | HEIGHT 14' | NO. OF EXISTING BUILDINGS ON LOT AND USE 3-club house, 2maint.bldg.
11. MATERIAL OF CONSTRUCTION | EXT. WALLS none | ROOF shake | FLOOR
12. JOB ADDRESS 4141 Whitsett Ave. — DISTRICT OFFICE Van Nuys
13. VALUATION: TO INCLUDE ALL FIXED EQUIPMENT REQUIRED TO OPERATE AND USE PROPOSED BUILDING. $ 8,300 — GRADING

1 2 of 2 TV 24,100 — CRIT. SOIL

PURPOSE OF BUILDING Roof Shelter			VALUATION APPROVED	HIGHWAY DED. Yes
TYPE V	GROUP G-1	STORIES 1	PLANS CHECKED	FLOOD Yes
BLDG. AREA 2080	MAX. OCC. 21	TOTAL 21	PLANS APPROVED	CONS.
DWELL. UNITS 0	GUEST ROOMS 0	SPACES REQ'D 0 PROVIDED	APPLICATION APPROVED	ZONED BY H.Miller
SPRINKLERS REQ'D SPECIFIED 0	CONT. INSP. 0			FILE WITH
P.C. No. T8420				INSPECTOR

P.C.	S.P.C.	G.P.I.	B.P.	I.F.	O.S.	C/O	TYPIST
61:43			35 20				ks

CASHIER'S USE ONLY

JUL-1-66 343.48 W—2CK 61.43

SEP-27-66 48842 S •33636 W—1 CK 35.20

STATEMENT OF RESPONSIBILITY

I certify that in doing the work authorized hereby I will not employ any person in violation of the Labor Code of the State of California relating to workmen's compensation insurance.

"This permit is an application for inspection, the issuance of which is not an approval or an authorization of the work specified herein. This permit does not authorize or permit, nor shall it be construed as authorizing or permitting the violation or failure to comply with any applicable law. Neither the City of Los Angeles, nor any board, department, officer or employee thereof make any warranty or shall be responsible for the performance or results of any work described herein, or the condition of the property or soil upon which such work is performed." (See Sec. 91.0202 L.A.M.C.)

Signed _____ (Owner or Agent)

		Name	Date
Bureau of Engineering	ADDRESS APPROVED	GSchuster	7/1
	NOT AVAILABLE E. Valley	M Criswell	7-5-66
	DRIVEWAY APPROVED	J Alvarez	7-18-66
	HIGHWAY DEDICATION REQUIRED Improvements only	W Maxwell	8-17-66
	FLOOD CLEARANCE APPROVED		
Conservation	APPROVED FOR ISSUE FILE #		
Plumbing	PRIVATE SEWAGE DISPOSAL SYSTEM APPROVED	OK 8-17-66 A. Smith	
Planning	APPROVED UNDER CASE #		
Fire	APROVED (TITLE 19) (L.A.M.C.-5700)	W McCrisler	8-17-66
Traffic	APPROVED FOR		

INUNDATION CLEARANCE
APPROVED X DENIED
Approved With Condition No. 2
BY Mr. Easterly - KS
BUREAU OF ENGINEERING

PLOT PLAN APPROVED

as required by ZA CASE No. 17460

HUBER E. SMUTZ
ZONING ADMINISTRATOR
CITY OF LOS ANGELES

Date 8-4-66 By

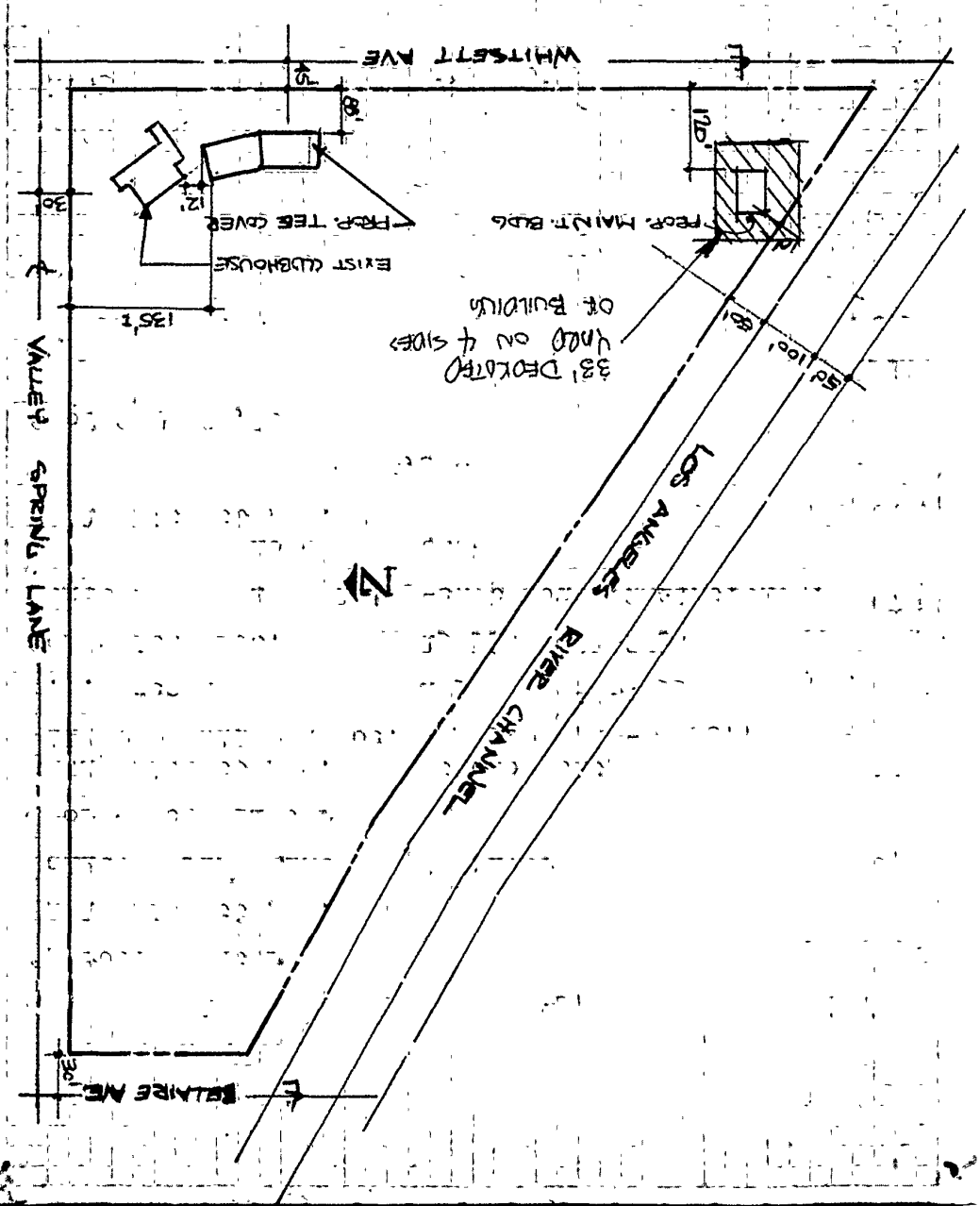

1 APPLICATION FOR INSPECTION OF **NEW BUILDING** AND FOR CERTIFICATE OF OCCUPANCY

B&S B-1—Rev. 3-64

CITY OF LOS ANGELES — DEPT. OF BUILDING AND SAFETY

INSTRUCTIONS: 1. Applicant to Complete Numbered Items Only. 2. Plot Plan Required on Back of Original.

CENSUS TRACT

1. LEGAL DESCR.	LOT 1	BLK.	TRACT 19437	DIST. MAP 7347
2. PURPOSE OF BUILDING 23 maintenance building				ZONE R-1-1/R-3-1
3. JOB ADDRESS 4141 Whitsett Ave.				FIRE DIST.
4. BETWEEN CROSS STREETS Valley Spring Lane AND LA River				~~INSIDE~~ ~~FOR. LOT~~ 82/6 of 5
5. OWNER'S NAME George McCallister	PHONE			LOT SIZE 1RR
6. OWNER'S ADDRESS 4141 Whitsett Ave.	P. O. BOX	ZONE Studio City		Acreage
7. ARCHITECT OR DESIGNER Miller & Miller Assoc.	STATE LICENSE NO. RBD 566	PHONE 714-LA 63377		REAR ALLEY ~~SIDE ALLEY~~
8. ENGINEER E.F. Escalle	STATE LICENSE NO. 1058	PHONE OR 81655		BLDG. LINE 18 Whitsett
9. CONTRACTOR Mandavich Bros.	STATE LICENSE NO. 158534	PHONE 601-2734		AFFIDAVITS ZA 13586 17460
10. SIZE OF NEW BLDG. 38x52	STORIES 1	HEIGHT 14'	NO. OF EXISTING BUILDINGS ON LOT AND USE 3-club house, 2maint.bldg.	
11. MATERIAL OF CONSTRUCTION	EXT. WALLS wood siding	ROOF shake	FLOOR conc	
12. JOB ADDRESS 4141 Whitsett Ave.				DISTRICT OFFICE VAN Nuys
13. VALUATION: TO INCLUDE ALL FIXED EQUIPMENT REQUIRED TO OPERATE AND USE PROPOSED BUILDING. $ 15,800				GRADING /
1 1 of 2 TV 24,100				CRIT. SOIL /

PURPOSE OF BUILDING MAINTANCE Bldg			VALUATION APPROVED	HIGHWAY DED. YES
TYPE	GROUP F1 / G-1	STORIES 1	PLANS CHECKED	FLOOD YES
BLDG. AREA 18,000 sq ft	MAX. OCC. 19	TOTAL 19	PLANS APPROVED	CONS /
DWELL. UNITS 0	GUEST ROOMS 0	SPACES PARKING REQ'D 0 PROVIDED	APPLICATION APPROVED	ZONED BY [signature]
SPRINKLERS REQ'D SPECIFIED 0	CONT. INSP. [signature]			FILE WITH
P.C. No. T8420				INSPECTOR

P.C.	S.P.C.	G.P.I.	B.P.	I.F.	O.S.	C/O	TYPIST
-----		/	65.20	/			KS

CASHIER'S SIDE

JUL-1-66 34348 • • W — 2 CK 61.43

SEP-27-66 48841 •33635 W — 1 CK 65.20

STATEMENT OF RESPONSIBILITY

I certify that in doing the work authorized hereby I will not employ any person in violation of the Labor Code of the State of California relating to workmen's compensation insurance.

"This permit is an application for inspection, the issuance of which is not an approval or an authorization of the work specified herein. This permit does not authorize or permit, nor shall it be construed as authorizing or permitting the violation or failure to comply with any applicable law. Neither the City of Los Angeles, nor any board, department, officer or employee thereof make any warranty or shall be responsible for the performance or results of any work described herein, or the condition of the property or soil upon which such work is performed." (See Sec. 91.0202 L.A.M.C.)

Signed [signature] (Owner or Agent)

		Name	Date
Bureau of Engineering	ADDRESS APPROVED	GSchuster	7/1
	[redacted]		
	NOT AVAILABLE E. Valley	M Crowell	7-5-66
	DRIVEWAY APPROVED		
	HIGHWAY DEDICATION REQUIRED Improvements only	J Alvarez	7-18-66
	COMPLETED	[signature]	8-17-66
	FLOOD CLEARANCE APPROVED		
Conservation	APPROVED FOR ISSUE FILE #		
Plumbing	PRIVATE SEWAGE DISPOSAL SYSTEM APPROVED	OK A. Quinette	8-17-66
Planning	APPROVED UNDER CASE #		
Fire	APROVED (TITLE 19) (L.A.M.C.-S700)	[signature]	8-17-66
Traffic	APPROVED FOR		

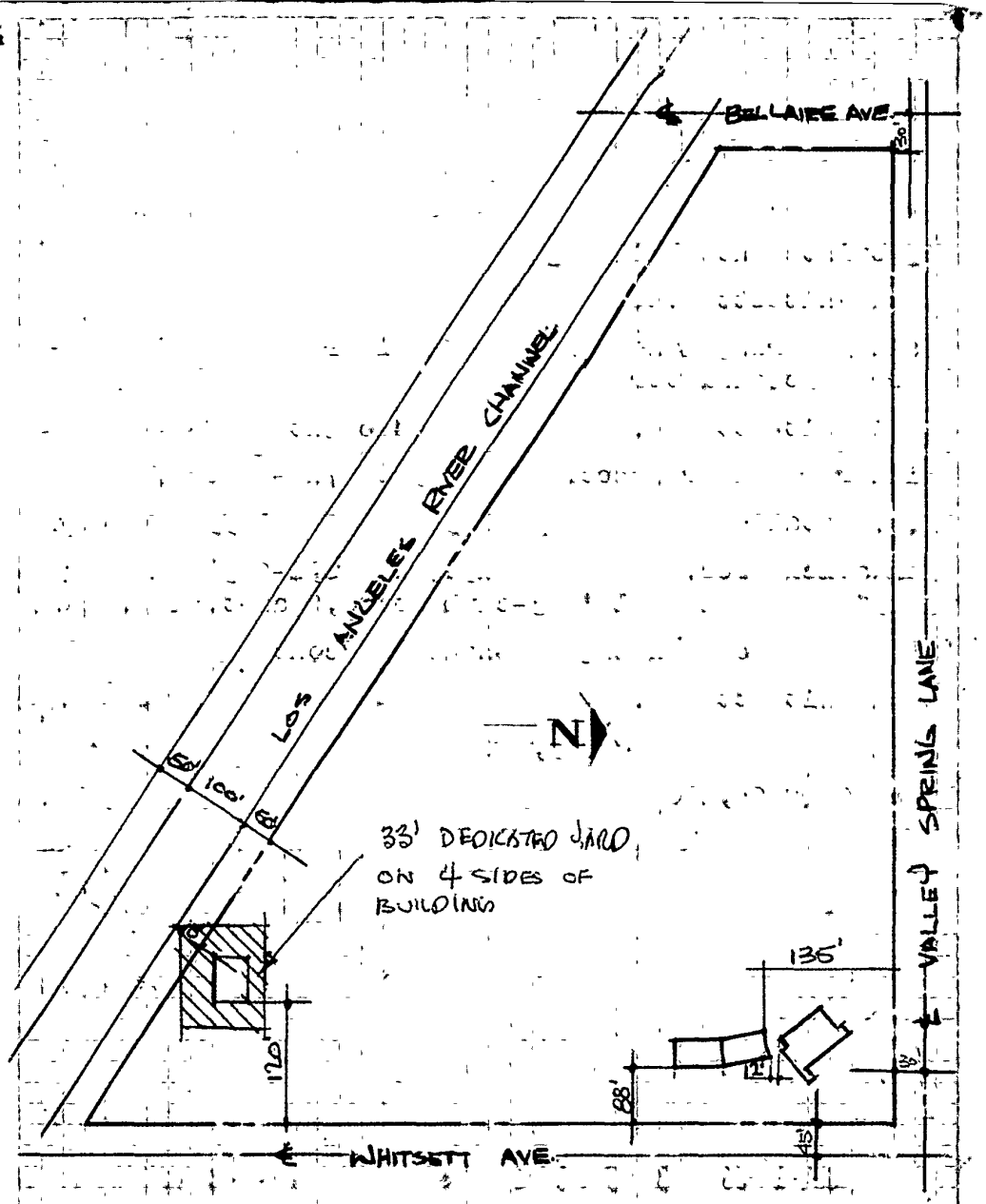

PLOT PLAN APPROVED

as required by ZA CASE No. 7460

HUBER E. SMUTZ
ZONING ADMINISTRATOR
CITY OF LOS ANGELES

By ..... Date 8-4-66

INUNDATION CLEARANCE
APPROVED X DENIED
Approved With Condition No. 2
BY Mr. Easterly - LS
BUREAU OF ENGINEERING

55

3 APPLICATION TO ALTER - REPAIR - DEMOLISH AND FOR CERTIFICATE OF OCCUPANCY

B&S Form B-3 E

CITY OF LOS ANGELES — DEPT. OF BUILDING AND SAFETY DR-1

INSTRUCTIONS: 1. Applicant to Complete Numbered Items Only 2. Plot Plan Required on Back of Original.

CENSUS TRACT

1. LEGAL DESCR. LOT: 1 | BLK. | TRACT: 19437 | DIST. MAP: 7347
2. PRESENT USE OF BUILDING: ~~R2~~ Maintenance (STORAGE) | NEW USE OF BUILDING: ( ) Demo | ZONE: R-1-1 R-3-1
3. JOB ADDRESS: 4141 Whitsett Ave. N.H. | FIRE DIST.: /
4. BETWEEN CROSS STREETS: Valley Spring Lane AND Ventura Blvd. | INSIDE ( ) COR. LOT KEY thru REV. COR.
5. OWNER'S NAME: Studio City Golf Course Inc. | PHONE: TR 73777 | LOT SIZE: Irreg. dem c only
6. OWNER'S ADDRESS: 4141 Whitsett Ave. | P.O. BOX | Stuido City | ZIP
7. ARCHITECT OR DESIGNER: Miller & Miller Assoc. ; | STATE LICENSE NO. | PHONE | REAR ALLEY | SIDE ALLEY: /
8. ENGINEER: / | STATE LICENSE NO. | PHONE | BLDG. LINE: 18' Whitsett
9. CONTRACTOR: owner | STATE LICENSE NO. | PHONE | AFFIDAVITS: ZA 17460 13586 13744 10735 11321 11814
10. SIZE OF EXISTING BLDG.: 20 x 20 | STORIES: 1 | HEIGHT: 8' | NO. OF EXISTING BUILDINGS ON LOT AND USE: Golf Complex
11. MATERIAL OF CONSTRUCTION: wood | EXT. WALLS: wodd | ROOF: comp. | FLOOR: slab

3 12. JOB ADDRESS: 4141 Whitsett Ave N.H. | DISTRICT OFFICE: VN

13. VALUATION: TO INCLUDE ALL FIXED EQUIPMENT REQUIRED TO OPERATE AND USE PROPOSED BUILDING. $ 101.00 | GRADING: /

14. NEW WORK: (Describe) ~~New maintenance Bldg.~~ DEMO | CRIT. SOIL: /

HIGHWAY DED.: /

NEW USE OF BUILDING: ~~Maintenance~~ DEMO ~~Storage Etc.~~ | SIZE OF ADDITION | STORIES | HEIGHT | FLOOD: /

TYPE	GROUP	SPRINKLERS REQ'D SPECIFIED	VALUATION APPROVED	CONS.: /
V				
BLDG. AREA	MAX. OCC.	TOTAL	PLANS CHECKED	ZONED BY: Skabik
DWELL. UNITS	GUEST ROOMS	SPACES REQ'D PARKING / PROVIDED	PLANS APPROVED	FILE WITH
P.C. No.		CONT. INSP.	APPLICATION APPROVED	INSPECTOR

P.C.	S.P.C.	G.P.I.	B.P.	I.F.	O.S.	C/O	TYPIST
/	/	/	2.00	/	/	/	smc

CASHIER'S USE ONLY

SE--2-66 38448 Ca VN• 4616 N — 1 2.00

STATEMENT OF RESPONSIBILITY

I certify that in doing the work authorized hereby I will not employ any person in violation of the Labor Code of the State of California relating to workmen's compensation insurance.

"This permit is an application for inspection, the issuance of which is not an approval or an authorization of the work specified herein. This permit does not authorize or permit, nor shall it be construed as authorizing or permitting the violation or failure to comply with any applicable law. Neither the City of Los Angeles, nor any board, department, officer or employee thereof make any warranty or shall be responsible for the performance or results of any work described herein, or the condition of the property or soil upon which such work is performed." (See Sec. 91.0202 L.A.M.C.)

Signed: [signature] (Owner or Agent)

		Name	Date
Bureau of Engineering	ADDRESS APPROVED		
	SEWERS AVAILABLE / NOT AVAILABLE		
	DRIVEWAY APPROVED		
	HIGHWAY DEDICATION REQUIRED / COMPLETED		
	FLOOD CLEARANCE APPROVED		
Conservation	APPROVED FOR ISSUE FILE #		
Plumbing	PRIVATE SEWAGE DISPOSAL SYSTEM APPROVED		
Planning	APPROVED UNDER CASE #		
Fire	APPROVED (TITLE 19) (L.A.M.C.-S700)		
Traffic	APPROVED FOR		

DEMOLITION BY ~~OWNER~~

I, Leon Manchester
[Name—Print]

am the owner of the building and lot located at
414 whitsell av.
[Address—Print]

All demolition work will be performed by me or by day labor in my employ. I will not employ any person in violation of the Calif. State Contractors license law or the Labor Code of the State of California relating to workmen's compensation insurance.

9/8/66 Leon Manchester
Date Signature

Bldg. Form 2

2

CITY OF LOS ANGELES
DEPARTMENT OF BUILDING AND SAFETY
BUILDING DIVISION

Application for the Erection of a Building

OF

CLASS "D"

REVOCABLE PERMIT

To the Board of Building and Safety Commissioners of the City of Los Angeles:

Application is hereby made to the Board of Building and Safety Commissioners of the City of Los Angeles, through the office of the Superintendent of Building, for a building permit in accordance with the description and for the purpose hereinafter set forth. This application is made subject to the following conditions, which are hereby agreed to by the undersigned applicant and which shall be deemed conditions entering into the exercise of the permit:

First: That the permit does not grant any right or privilege to erect any building or other structure therein described, or any portion thereof, upon any street, alley, or other public place or portion thereof.

Second: That the permit does not grant any right or privilege to use any building or other structure therein described, or any portion thereof, for any purpose that is, or may hereafter be prohibited by ordinance of the City of Los Angeles.

Third: That the granting of the permit does not affect or prejudice any claim of title to, or right of possession in, the property described in such permit.

Lot No. 214

Tract 10000

Location of Building 4101 Whitsett Ave
(House Number, and Street)

Between what cross streets Valley Heart & Valley Spring

Approved by City Engineer
Deputy

USE INK OR INDELIBLE PENCIL

1. Purpose of building Club & Office (Store, Residence, Apartment House, Hotel or any other purpose) Families ... Rooms ...
2. Owner (Print Name) California Lancers. Phone ...
3. Owner's address Whitsett & Ventura Blvd.
4. Certificated Architect ... State License No. ... Phone ...
5. Licensed Engineer ... State License No. ... Phone ...
6. Contractor J. Walter Johnson State License No. 20921 Phone Gl. 2090
7. Contractor's address 3000 Canyon Dr.
8. VALUATION OF PROPOSED WORK {Including all Material, Labor, Finishing, Equipment and Appliances in Completed Building.} $600.00
9. State how many buildings NOW on lot and give use of each. Riding Academy (Store, Residence, Apartment House, Hotel, or any other purpose)
10. Size of new building 15 x 54 No. Stories 1 Height to highest point 12 Size lot 40 Acres. x ...
11. Type of soil Sandy loam Foundation (Material) ... Depth in ground ...
12. Width of footing ... Width of foundation Wall ... Size of Redwood Sill ... x ...
13. Material Exterior Wall 1 X 12 Sized R.W. Bats Size of studs: (Exterior) 2 x 4 (Interior Bearing) ~~2 x 4~~
14. Joists: First Floor 2 x 6 Second floor ... x ... Rafters 2 x 4 Material of Roof Shingle
15. Chimney (Material) ... Size Flue ... x ... No. Inlets each flue ... Depth footing in ground ...

I have carefully examined and read the above completed Application and know the same is true and correct, and hereby certify and agree that if a permit is issued all the provisions of the Building Ordinances and State Laws will be complied with, whether herein specified or not; I also certify that plans and specifications filed will conform to all the Building Ordinances and State Laws.

Sign here California Lancers.
(Owner or Authorized Agent)

By J. Walter Johnson

Plans, Specifications and other data must be filed if required.

PERMIT NO. 17635	FOR DEPARTMENT USE ONLY			Fee 2.25
	Plans and Specifications checked	Zone A1	Fire District No.	Stamp here when Permit is issued
	Corrections verified	Set Back None	Street Widening Ft.	OCT 28 1932
PLANS Rec'd	Plans, Specifications and Application rechecked and approved.	Application checked and approved [illegible] Clerk		Inspector
	For Plans See / Filed with	SPRINKLER Required / Specified Valuation Included Yes—No		

REVOCABLE PERMIT

FOR DEPARTMENT USE ONLY			
Application.....	Fire District.....	Set back.....	Forced Draft Ventil.....
Construction.....	Zoning OK Council Sd 10/27/32 CM	Street widening.....	

(1)
REINFORCED CONCRETE

Barrels of Cement.....

Tons of Reinforcing Steel.....

(2)
The building referred to in this Application will be more than 100 feet from

Whittsett Street

Sign here J. Walter Johnson
(Owner or Authorized Agent)

(3) This building will be not less than 10 feet from any other building used for residential purposes on this lot.

Sign here J. Walter Johnson
(Owner or Authorized Agent)

(4)
There will be an unobstructed passageway at least 10 feet wide, extending from any dwelling on lot to a Public Street or Public Alley at least 10 feet in width.

Sign here J. Walter Johnson
(Owner or Authorized Agent)

REMARKS: This building will be well built and artisticly designed so as to add to the general appearance of the community.

All Applications Must be Filled Out by Applicant

PLANS AND SPECIFICATIONS and other data must also be filed

Bldg. Form 2

2

CITY OF LOS ANGELES
DEPARTMENT OF BUILDING AND SAFETY
BUILDING DIVISION

Application for the Erection of Frame Buildings

CLASS "D"

To the Board of Building and Safety Commissioners of the City of Los Angeles:

Application is hereby made to the Board of Building and Safety Commissioners of the City of Los Angeles, through the office of the Superintendent of Building, for a building permit in accordance with the description and for the purpose hereinafter set forth. This application is made subject to the following conditions, which are hereby agreed to by the undersigned applicant and which shall be deemed conditions entering into the exercise of the permit:

First: That the permit does not grant any right or privilege to erect any building or other structure therein described, or any portion thereof, upon any street, alley, or other public place or portion thereof.

Second: That the permit does not grant any right or privilege to use any building or other structure therein described, or any portion thereof, for any purpose that is, or may hereafter be prohibited by ordinance of the City of Los Angeles.

Third: That the granting of the permit does not affect or prejudice any claim of title to, or right of possession in, the property described in such permit.

TAKE TO Room No. 248 (2ND FLOOR)

CITY CLERK PLEASE VERIFY

Lot No.....Block.....
(Description of Property)
VAN NUYS DISTRICT
.....
.....
.....
District No.....M. B. Page.....F. B. Page.....

O. K. City Clerk ..... By ..... Deputy

TAKE TO ROOM No. 5 (MAIN ST.) FLOOR)

ENGINEER PLEASE VERIFY

No. 4101 Whitsett Ave. Street
(Location of Job)
.....

O. K. City Engineer ..... By ..... Deputy

(USE INK OR INDELIBLE PENCIL)

1. Purpose of Building Club House No. of Rooms 2 No. of Families.....
2. Owner's name M. C. Del Bruck Phone.....
3. Owner's address 4101 Whitsett
Not to be filled in unless with name of Certificated Architect or Licensed Engineer under State Act
4. Architect's name ..... Phone.....
5. Contractor's name Owner Phone.....
6. Contractor's address.....
7. VALUATION OF PROPOSED WORK (Including all Material, Labor, Finishing, Equipment and Appliances in Completed Building) $ 1500 00
8. Is there any existing building or permit for a building on lot? Yes How used? Riding Academy
9. Size of proposed building 24 x 70 Height to highest point 15 ft. Size of Lot Garage
10. Number of stories in height 1 Character of ground sandy soil
11. Material of foundation R. W. Size of footings ~ Size of wall ~ Depth below ground ~
12. Material of chimneys..... Number of Inlets to flue..... Interior size of flues..... x.....
13. Material of exterior walls frame
14. Give sizes of following materials: REDWOOD MUDSILLS 2 x 6 Girders 4 x 4
EXTERIOR studs 4 x 4 INTERIOR BEARING studs 2 x 4 Interior Non-Bearing Studs
4 x ..... Ceiling joists ~ Roof Rafters 4 x 6 FIRST FLOOR JOISTS 2 x 6
Second floor joists ..... x ..... Specify material of roof Paper
15. Will all provisions of State Housing Act be Complied with? Yes
16. Will all lathing and plastering Comply with Ordinance? Yes
17. What Zone is property in? Ex. Ord. 62,439 No Zone

I have carefully examined and read the above application and know the same is true and correct, and that all provisions of the Ordinances and Laws governing Building Construction will be complied with, whether herein specified or not.

OVER

(Sign Here) M. C. Del Bruck
(Owner or Authorized Agent)

FOR DEPARTMENT USE ONLY

PERMIT No.	Plans and Specifications checked and found to conform to Ordinances, State Laws, etc.	Application checked and found O. K.	
15677	Plan Examiner	AUG 3 1931 Clerk	Issued AUG 6 1931

PLANS Plans

FOR DEPARTMENT USE ONLY

APPLICATION	O.K.
CONSTRUCTION	O.K.
ZONING	O.K.
SET-BACK LINE	O.K.
ORD. 33761 (N. S.)	O.K.
FIRE DISTRICT	O.K.

REMARKS

All Applications Must be Filled Out by Applicant

PLANS AND SPECIFICATIONS and other data must also be filed

Bldg. Form 2

2

CITY OF LOS ANGELES
DEPARTMENT OF BUILDING AND SAFETY
BUILDING DIVISION

Application for the Erection of Frame Buildings

CLASS "D"

To the Board of Building and Safety Commissioners of the City of Los Angeles:

Application is hereby made to the Board of Building and Safety Commissioners of the City of Los Angeles, through the office of the Superintendent of Building, for a building permit in accordance with the description and for the purpose hereinafter set forth. This application is made subject to the following conditions, which are hereby agreed to by the undersigned applicant and which shall be deemed conditions entering into the exercise of the permit:

First: That the permit does not grant any right or privilege to erect any building or other structure therein described, or any portion thereof, upon any street, alley, or other public place or portion thereof.

Second: That the permit does not grant any right or privilege to use any building or other structure therein described, or any portion thereof, for any purpose that is, or may hereafter be prohibited by ordinance of the City of Los Angeles.

Third: That the granting of the permit does not affect or prejudice any claim of title to, or right of possession in, the property described in such permit.

TAKE TO Room No. 248 (2ND FLOOR)

CITY CLERK PLEASE VERIFY

Lot No. ..... Block ..... (Description of Property)

VAN NUYS DISTRICT

District No. ..... M. B. Page ..... F. B. Page .....

O. K. City Clerk ..... By ..... Deputy

TAKE TO ROOM No. 5 (MAIN ST.) FLOOR)

ENGINEER PLEASE VERIFY

No. 4101 Whitsett Ave Street (Location of Job)

O. K. City Engineer ..... By ..... Deputy

(USE INK OR INDELIBLE PENCIL)

1. Purpose of Building Lunch Room No. of Rooms 3 No. of Families —
2. Owner's name W. C. Del Brock Phone VN. 696
3. Owner's address 4101 Whitsett St.
4. Architect's name Not to be filled in unless with name of Certificated Architect or Licensed Engineer under State Act Phone
5. Contractor's name Owner Phone
6. Contractor's address
7. VALUATION OF PROPOSED WORK {Including all Material, Labor, Finishing, Equipment and Appliances in Completed Building.} $ 650.00
8. Is there any existing building or permit for a building on lot? Yes How used? Stables
9. Size of proposed building 23 x 24 Height to highest point 12'-8" ft. Size of Lot 10 Acres
10. Number of stories in height 1 Character of ground Sandy
11. Material of foundation Concrete Size of footings 12" Size of wall 6" Depth below ground 6"
12. Material of chimneys — Number of Inlets to flue — Interior size of flues — x
13. Material of exterior walls Frame - 1x12 Vertical Siding
14. Give sizes of following materials: REDWOOD MUDSILLS 2 x 6 Girders — x
EXTERIOR studs 2 x 4 INTERIOR BEARING studs 2 x 4 Interior Non-Bearing Studs 2 x 4 Ceiling joists 2 x 4 Roof Rafters 2 x 4 FIRST FLOOR JOISTS Slab
Second floor joists — x — Specify material of roof Concrete
15. Will all provisions of State Housing Act be Complied with? Yes
16. Will all lathing and plastering Comply with Ordinance? None
17. What Zone is property in? None

I have carefully examined and read the above application and know the same is true and correct, and that all provisions of the Ordinances and Laws governing Building Construction will be complied with, whether herein specified or not.

OVER

(Sign Here) W. C. Del Brock (Owner or Authorized Agent)

FOR DEPARTMENT USE ONLY

PERMIT No.	Plans and Specifications checked and found to conform to Ordinances, State Laws, etc.	Application checked and found O. K.	Stamp here when permit is issued.
3399	[signature] Plan Examiner.	FEB 18 1931 [signature] Clerk	ISSUED FEB 20 1931

~~PLANS~~

FOR DEPARTMENT USE ONLY

APPLICATION	O.K.
CONSTRUCTION	O.K.
ZONING	O.K.
SET-BACK LINE	O.K.
ORD. 33761 (N. S.)	O.K.
FIRE DISTRICT	O.K.

REMARKS

All Applications Must be Filled Out by Applicant

PLANS AND SPECIFICATIONS and other data must also be filed

Bldg. Form 2

2

CITY OF LOS ANGELES
DEPARTMENT OF BUILDING AND SAFETY
BUILDING DIVISION

Application for the Erection of Frame Buildings

CLASS "D"

To the Board of Building and Safety Commissioners of the City of Los Angeles:

Application is hereby made to the Board of Building and Safety Commissioners of the City of Los Angeles, through the office of the Superintendent of Building, for a building permit in accordance with the description and for the purpose hereinafter set forth. This application is made subject to the following conditions, which are hereby agreed to by the undersigned applicant and which shall be deemed conditions entering into the exercise of the permit:

First: That the permit does not grant any right or privilege to erect any building or other structure therein described, or any portion thereof, upon any street, alley, or other public place or portion thereof.

Second: That the permit does not grant any right or privilege to use any building or other structure therein described, or any portion thereof, for any purpose that is, or may hereafter be prohibited by ordinance of the City of Los Angeles.

Third: That the granting of the permit does not affect or prejudice any claim of title to, or right of possession in, the property described in such permit.

TAKE TO Room No. 248 (2ND FLOOR)

CITY CLERK PLEASE VERIFY

Lot No. ..... Block .....
(Description of Property)

VAN NUYS DISTRICT

O. K. City Clerk ..... By ..... Deputy

District No. ..... M. B. Page ..... F. B. Page .....

TAKE TO ROOM No. 5 (MAIN ST.) FLOOR)

ENGINEER PLEASE VERIFY

No. 4101 Whitsett Ave Street
(Location of Job)

O. K. City Engineer ..... By ..... Deputy

(USE INK OR INDELIBLE PENCIL)

1. Purpose of Building Office & Tower No. of Rooms 1 No. of Families —
2. Owner's name W. C. Du Brock Phone Van Nuys 396
3. Owner's address 4101 Whitsett Ave
4. Architect's name Not to be filled in unless with name of Certificated Architect or Licensed Engineer under State Act Phone
5. Contractor's name [illegible] Phone None
6. Contractor's address [illegible]
7. VALUATION OF PROPOSED WORK {Including all Material, Labor, Finishing, Equipment and Appliances in Completed Building.} $ 200.00
8. Is there any existing building or permit for a building on lot? Yes How used? Stables
9. Size of proposed building 15-4 x 15-4 Height to highest point 32 ft. Size of Lot 10 Acres
10. Number of stories in height 32 ft Character of ground adobe
11. Material of foundation Post Size of footings 12" [illegible] Size of wall 6x6 Post Depth below ground 4 ft
12. Material of chimneys — Number of Inlets to flue — Interior size of flues — x —
13. Material of exterior walls 2x4 — 2x6 Built up Post (Flooring 1st story)
14. Give sizes of following materials: REDWOOD MUDSILLS 2 x 6 Girders — x —
EXTERIOR studs 2 x 4 INTERIOR BEARING studs — x — Interior Non-Bearing Studs — x — Ceiling joists 2 x 4 Roof Rafters 2 x 4 FIRST FLOOR JOISTS 2 x 6
Second floor joists 2 x 6 Specify material of roof 1/6 Sheathing & Shingles & Canvas
15. Will all provisions of State Housing Act be Complied with? Yes
16. Will all lathing and plastering Comply with Ordinance? —
17. What Zone is property in? None

I have carefully examined and read the above application and know the same is true and correct, and that all provisions of the Ordinances and Laws governing Building Construction will be complied with, whether herein specified or not.

OVER

(Sign Here) L. C. Morton Bldr.
(Owner or Authorized Agent)

FOR DEPARTMENT USE ONLY

PERMIT No.	Plans and Specifications checked and found to conform to Ordinances, State Laws, etc.	Application checked and found O. K.	
2920	[signature] Plan Examiner.	2/10/31 [signature] Clerk	ISSUED FEB 13 1931 L. A. Bldg. Dept.

PLANS

FOR DEPARTMENT USE ONLY

APPLICATION	O.K.
CONSTRUCTION	O.K.
ZONING	O.K.
SET-BACK LINE	O.K.
ORD. 33761 (N. S.)	O.K.
FIRE DISTRICT	O.K.

REMARKS

Bldg. Form 2

2

PLANS AND SPECIFICATIONS and other data must also be filed

CITY OF LOS ANGELES
DEPARTMENT OF BUILDING AND SAFETY
BUILDING DIVISION

Application for the Erection of Frame Buildings

CLASS "D"

To the Board of Building and Safety Commissioners of the City of Los Angeles:

Application is hereby made to the Board of Building and Safety Commissioners of the City of Los Angeles, through the office of the Superintendent of Building, for a building permit in accordance with the description and for the purpose hereinafter set forth. This application is made subject to the following conditions, which are hereby agreed to by the undersigned applicant and which shall be deemed conditions entering into the exercise of the permit:

First: That the permit does not grant any right or privilege to erect any building or other structure therein described, or any portion thereof, upon any street, alley, or other public place or portion thereof.

Second: That the permit does not grant any right or privilege to use any building or other structure therein described, or any portion thereof, for any purpose that is, or may hereafter be prohibited by ordinance of the City of Los Angeles.

Third: That the granting of the permit does not affect or prejudice any claim of title to, or right of possession in, the property described in such permit.

TAKE TO Room No. 248 (2ND FLOOR)

CITY CLERK PLEASE VERIFY

Lot No. ..... Block ..... (Description of Property) VAN NUYS DISTRICT

O. K. City Clerk By ..... Deputy

District No. ..... M. B. Page ..... F. B. Page .....

TAKE TO ROOM No. 5 (MAIN ST.) FLOOR)

ENGINEER PLEASE VERIFY

No. 4101 Whitsett St. Street (Location of Job)

O. K. City Engineer By ..... Deputy

(USE INK OR INDELIBLE PENCIL)

1. Purpose of Building Stable No. of Rooms ..... No. of Families .....
2. Owner's name W. C. DuBrock Phone .....
3. Owner's address 10851 Ventura Blvd.
4. Architect's name ..... Phone .....
5. Contractor's name ..... Phone .....
6. Contractor's address .....
7. VALUATION OF PROPOSED WORK {Including all Material, Labor, Finishing, Equipment and Appliances in Completed Building.} $ 650.00
8. Is there any existing building or permit for a building on lot? yes How used? Stable
9. Size of proposed building 30 x 100 Height to highest point 14 ft. Size of Lot Garage
10. Number of stories in height one Character of ground level
11. Material of foundation 12 W Size of footings ..... Size of wall ..... Depth below ground .....
12. Material of chimneys ..... Number of Inlets to flue ..... Interior size of flues ..... x .....
13. Material of exterior walls 1"x12" Vertical O.P.
14. Give sizes of following materials: REDWOOD MUDSILLS 2" x 6" Girders none
EXTERIOR studs 2" x 4" INTERIOR BEARING studs 2" x 4" Interior Non-Bearing Studs none Ceiling joists none Roof Rafters 2" x 4" FIRST FLOOR JOISTS none
Second floor joists none Specify material of roof paper
15. Will all provisions of State Housing Act be Complied with? Yes
16. Will all lathing and plastering Comply with Ordinance? .....
17. What Zone is property in? none See Ord. 62,439 12/8/28

I have carefully examined and read the above application and know the same is true and correct, and that all provisions of the Ordinances and Laws governing Building Construction will be complied with, whether herein specified or not.

OVER (Sign Here) W. C. DuBrock (Owner or Authorized Agent)

FOR DEPARTMENT USE ONLY

PERMIT No.	Plans and Specifications checked and found to conform to Ordinances, State Laws, etc.	Application checked and found to conform to Ordinances	Stamp here when permit is issued
1742	[signature] Plan Examiner.	JAN 23 1931 [signature] Clerk	JAN 27 1931

PLANS

See Over

FOR DEPARTMENT USE ONLY

APPLICATION	O.K.
CONSTRUCTION	O.K.
ZONING	O.K.
SET-BACK LINE	O.K.
ORD. 33761 (N. S.)	O.K.
FIRE DISTRICT	O.K.

REMARKS

Wrecking buildings at 10851 Ventura Blvd. Rebuilding at 4101 Whitsett
All materials being used are from existing buildings at above location.
Valuation covers labor cost and reroofing only.

All Applications Must be Filled Out by Applicant

PLANS AND SPECIFICATIONS and other data must also be filed

Bldg. Form 3

BUILDING DIVISION

3

DEPARTMENT OF BUILDING AND SAFETY

Application to Alter, Repair or Demolish

To the Board of Building and Safety Commissioners of the City of Los Angeles:

Application is hereby made to the Board of Building and Safety Commissioners of the City of Los Angeles, through the office of the Superintendent of Building, for a building permit in accordance with the description and for the purpose hereinafter set forth. This application is made subject to the following conditions, which are hereby agreed to by the undersigned applicant and which shall be deemed conditions entering into the exercise of the permit:

First: that the permit does not grant any right or privilege to erect any building or other structure therein described, or any portion thereof, upon any street, alley, or other public place or portion thereof.

Second: That the permit does not grant any right or privilege to use any building or other structure therein described, or any portion thereof, for any purpose that is, or may hereafter be prohibited by ordinance of the City of Los Angeles.

Third: That the granting of the permit does not affect or prejudice any claim of title to, or right of possession in, the property described in such permit.

	REMOVED FROM	REMOVED TO
TAKE TO ROOM No. 248 (2ND FLOOR) CITY CLERK PLEASE VERIFY	Lot ____ Block ____ Tract ____	Lot 214 Block ____ Tract 1000 SAN FERNANDO ANNEX
TAKE TO ROOM No. 5 (MAIN ST. FLOOR) ENGINEER PLEASE VERIFY	Book ____ Page ____ F. B. Page ____	Book ____ Page ____ F. B. Page ____
	From No. ____ Street	
	To No. 4101 - Whitsett Ave Street	

O. K. City Engineer ____ By ____ Deputy

O. K. City Clerk ____ By ____ Deputy

(USE INK OR INDELIBLE PENCIL)

1. What purpose is the present Building now used for? Was used for aerial Hangar
2. What purpose will Building be used for hereafter? Stables & Riding academy
3. Owner's name Victoria Riding academy Phone North Hollywood
4. Owner's address Harry Taggart and R. Leushman 11929
5. Architect's name 13031 Ventura Boulevard Phone
6. Contractor's name ____ Phone ____
7. Contractor's address ____
8. VALUATION OF PROPOSED WORK (Including all Material, Labor, Finishing, Equipment and Appliances in Completed Building.) $ 300.00
9. Class of present Building 5 No. of rooms at present one
10. Number of stories in height one Size present Building 40 x 50
11. State how many buildings are on this lot one
12. State purpose buildings on lot are used for ____ (Apartment House, Hotel, Residence, or any other purpose.)
13. What Zone is Property in? None

STATE ON FOLLOWING LINES EXACTLY WHAT ALTERATIONS, ADDITIONS, ETC., WILL BE MADE TO THIS BUILDING:

Provision for 7 Box Stall 14 single stalls

I have carefully examined and read the above application and know the same is true and correct, and that all provisions of the Ordinances and Laws governing Building Construction will be complied with, whether herein specified or not.

OVER

(Sign here) Victoria Riding academy R. Leushman (Owner or Authorized Agent.)

FOR DEPARTMENT USE ONLY

PERMIT NO.	Plans and Specifications checked and found to conform to Ordinaces, State Laws, etc.	Application checked and found O. K.	Stamp here when permit is issued
35252	Plan Examiner	12/24/28 Balaam Clerk	ISSUED DEC 27 1928

Pres Bldg 62A39 Issued

2.50

14. Size of new addition_____ x _____ No. of Stories in height_____

15. Material of foundation_____ Size footings_____ Size wall_____ Depth below ground_____

16. Size of Redwood Mudsills_____ x _____ Size of interior bearing studs_____ x _____

17. Size of exterior studs_____ x _____ Size of interior non-bearing studs_____ x _____

18. Size of first floor joists_____ x _____ Second floor joists_____ x _____

19. Will all Lathing and Plastering Comply with Ordinance? _____

20. Will all provisions of State Housing Act be complied with?_____

I have carefully examined and read the above blank and know the same is true and correct, and that all provisions of the Ordinance and Laws governing Building Construction will be complied with, whether herein specified or not.

(Sign here)_____
(Owner or Authorized Agent)

FOR DEPARTMENT USE ONLY

APPLICATION	O. K.
CONSTRUCTION	O. K.
ZONING	O. K.
SET-BACK LINE	O. K.
ORD. 33761 (N. S.)	O. K.
FIRE DISTRICT	O. K.

REMARKS

Bldg. Form 3

USE INK OR INDELIBLE PENCIL

3

CITY OF LOS ANGELES

DEPARTMENT OF BUILDING AND SAFETY

BUILDING DIVISION

Application to Alter, Repair, Move or Demolish

To the Board of Building and Safety Commissioners of the City of Los Angeles:

Application is hereby made to the Board of Building and Safety Commissioners of the City of Los Angeles, through the office of the Superintendent of Building, for a building permit in accordance with the description and for the purpose hereinafter set forth. This application is made subject to the following conditions, which are hereby agreed to by the undersigned applicant and which shall be deemed conditions entering into the exercise of the permit:

First: That the permit does not grant any right or privilege to erect any building or other structure therein described, or any portion thereof, upon any street, alley, or other public place or portion thereof.

Second: That the permit does not grant any right or privilege to use any building or other structure therein described, or any portion thereof, for any purpose that is, or may hereafter be prohibited by ordinance of the City of Los Angeles.

Third: That the granting of the permit does not affect or prejudice any claim of title to, or right of possession in, the property described in such permit.

REMOVED FROM	REMOVED TO
Lot 30 ft on Same Ground	Lot 4047 VAN NUYS DISTRICT
Tract	Tract

Present location of building } (House Number and Street)

New location of building } 4047 Whitsett (House Number and Street)

Between what cross streets }

Approved by City Engineer.

Deputy.

1. Purpose of PRESENT building Lunch Room Families Rooms
   (Store, Residence, Apartment House, or any other purpose.)
2. Use of building AFTER alteration or moving Lunch Room Families Rooms 2
3. Owner (Print Name) Henry Quidley Phone
4. Owner's address
5. Certificated Architect State License No. Phone
6. Licensed Engineer State License No. Phone
7. Contractor State License No. Phone
8. Contractor's address
9. VALUATION OF PROPOSED WORK (Including all labor and material and all permanent lighting, heating, ventilating, water supply, plumbing, fire sprinkler, electrical wiring and/or elevator equipment therein or thereon.) $100.00
10. State how many buildings NOW on lot and give use of each. 5 Office Barns for Riding Academy
    (Residence, Hotel, Apartment House, or any other purpose.)
11. Size of existing building 12 x 28 Number of stories high Height to highest point
12. Class of building D-1 Material of existing walls Frame Exterior framework Wood
    (Wood or Steel)

Describe briefly and fully all proposed construction and work:

Move 1 Lunch Room 8x60 on Same Lot to be
used as Rec Room in connection with Restaurant

Fill in Application on other Side and Sign Statement (OVER)

FOR DEPARTMENT USE ONLY

PERMIT NO. 1923	Plans and Specifications checked	Zone R-1 Fire District No.
	Corrections verified	Bldg. Line Street Widening Ft.
	Plans, Specifications and Applications rechecked and approved	Application checked and approved Clerk.
PLANS No's.	For Plans See	Filed with
	SPRINKLER Required Valuation Included	Specified Yes—No

Fee 1.50

Stamp here when Permit is issued

JAN 15 1935

Inspector

PLANS, SPECIFICATIONS, and other data must be filed if required.

NEW CONSTRUCTION

Size of Addition 1 x Size of Lot 1 x Number of Stories when complete 1

Material of Foundation ..... Width of Footing ..... Depth of footing below ground .....

Width Foundation Wall ..... Size of Redwood Sill ..... x ..... Material Exterior Walls .....

Size of Exterior Studs ..... x ..... Size of Interior Bearing Studs ..... x .....

Joists: First Floor ..... x ..... Second Floor ..... x ..... Rafters ..... x ..... Roofing Material .....

I have carefully examined and read both sides of this completed Application and know the same is true and correct and hereby certify and agree, if a Permit is issued, that all the provisions of the Building Ordinances and State Laws will be complied with whether herein specified or not; also certify that plans and specifications, if required to be filed, will conform to all of the provisions of the Building Ordinances and State laws.

Sign Here Henry Swinley
(Owner or Authorized Agent)

By .....

FOR DEPARTMENT USE ONLY

Application	Fire District	Bldg. Line	Termite Inspection .....
Construction	Zoning	Street Widening	Forced Draft Ventil .....

(1) REINFORCED CONCRETE

Barrels of Cement .....

Tons of Reinforcing Steel .....

(2) The building (and, or, addition) referred to in this Application is, or will be when moved, more than 100 feet from

..... Street

Sign Here .....
(Owner or Authorized Agent)

(3) No required windows will be obstructed.

Sign Here .....
Owner or Authorized Agent.

(4) There will be an unobstructed passageway at least ten (10) feet wide, extending from any dwelling on lot to a Public Street or Public Alley at least 10 feet in width.

Sign Here .....
(Owner or Authorized Agent)

REMARKS: .....

ALL WOOD AND LUMBER BELOW THE FIRST FLOOR BOARDS WILL BE TREATED AGAINST TERMITE INFESTATION AS REQUIRED BY SEC. 106 OF BUILDING ORDINANCE.

Henry Swinley
OWNER OR AUTHORIZED AGENT

CITY OF LOS ANGELES
DEPARTMENT OF BUILDING AND SAFETY

CERTIFICATE OF OCCUPANCY

NOTE: Any change of use or occupancy must be approved by the Department of Building and Safety.

Address of Building: 4155 Whitsett Ave.

Permit No. and Year: [illegible] 6354, [illegible]/55

Certificate Issued: March [illegible], 1956

This certifies that, so far as ascertained by or made known to the undersigned, the building at above address complies with the applicable requirements of the Municipal Code, as follows: Ch. 1, as to permitted uses; Ch. 9, Arts. 1, 3, 4, and 5; and with applicable requirements of State Housing Act,—for following occupancies:

1-Story, Type V, 50' x 86' Clubhouse and Golf Shop (Max. 75 occupants.) B-2 Occupancy.

Owner: Joe Kirkwood, Jr.

Owner's Address: 4141 Whitsett Ave.
North Hollywood, Calif.

Form B-95-a—20M—12-55 G. E. MORRIS, Superintendent of Building By [illegible]

Address of Building 4155 Whitsett Ave.

Permit No. and Year JOE KIRKWOOD'S

Certificate Issued ..... 19.....

CITY OF LOS ANGELES
DEPARTMENT OF BUILDING AND SAFETY

CERTIFICATE OF OCCUPANCY

NOTE: Any change of use or occupancy must be approved by the Department of Building and Safety.

This certifies that, so far as ascertained by or made known to the undersigned, the building at above address complies with the applicable requirements of the Municipal Code, as follows: Ch. 1, as to permitted uses; Ch. 9, Arts. 1,-3, 4, and 5; and with applicable requirements of State Housing Act,—for following occupancies:

Occupancy Load Sign Delivered: 1-17-56
Club Room: 75 Persons

Owner

Owner's Address

Form B-95a—20M—12-54 **G. E. MORRIS, Superintendent of Building** By.....

CITY OF LOS ANGELES
DEPARTMENT OF BUILDING AND SAFETY

CERTIFICATE OF OCCUPANCY

Address of Building ....4155 Whitsett....

Permit No. and Year ....VN 15796/56....

Certificate Issued ....January 4, 1956...., 19....

NOTE: Any change of use or occupancy must be approved by the Department of Building and Safety.

This certifies that, so far as ascertained by or made known to the undersigned, the building at above address complies with the applicable requirements of the Municipal Code, as follows: Ch. 1, as to permitted uses; Ch. 9, Arts. 1, 3, 4, and 5; and with applicable requirements of State Housing Act,—for following occupancies:

1054.74' x 1219.28' Use of Land Golf Course Including 50' x 500' parking area for 77 cars.

Owner Joe Kirkwood

Owner's Address 4141 Whitsett North Hollywood, California

C. E. Spitzer obg.

E. R. SPITZER

Form B-95a—20M—5-55

G. E. MORRIS, Superintendent of Building By....

3 APPLICATION TO ALTER - REPAIR - DEMOLISH AND FOR CERTIFICATE OF OCCUPANCY

Form B-3

CITY OF LOS ANGELES — DEPT. OF BUILDING AND SAFETY

INSTRUCTIONS: 1. Applicant to Complete Numbered Items Only. 2. Plot Plan Required on Back of Original.

SEWER (Available) (Not Available)

1. LEGAL DESCR. LOT: 1	BLK.	TRACT: 19437		ADDRESS APPROVED: RB
2. BUILDING ADDRESS: 4155 Whitsett Ave.				DIST. MAP: 7347
3. BETWEEN CROSS STREETS: Valleyheart Dr. AND Valley Spring Lane				ZONE: R-3-1/R-1-1
4. PRESENT USE OF BUILDING: Golf Club House	NEW USE OF BUILDING: Same			FIRE DIST.
5. OWNER'S NAME: Studio City Golf Course PO 13250		PHONE		INSIDE KEY
6. OWNER'S ADDRESS: 4155 Whitsett Ave.	P.O. Studio City	ZONE		COR. LOT / REV. COR.
7. CERT. ARCH. None	STATE LICENSE	PHONE		LOT SIZE: Acreage
8. LIC. ENGR. None	STATE LICENSE	PHONE		
9. CONTRACTOR: Owner	STATE LICENSE	PHONE		REAR ALLEY / SIDE ALLEY
10. CONTRACTOR'S ADDRESS: Above	P. O.	ZONE		BLDG. LINE
11. SIZE OF EXISTING BLDG.: 64x80	STORIES: 1	HEIGHT: 15	NO. OF EXISTING BUILDINGS ON LOT AND USE: 1 club house	BLDG. AREA: 70

3 4155 Whitsett Ave. — DISTRICT OFFICE: VN

CRITICAL SOIL

12. MATERIAL ☐ WOOD ☐ METAL ☐ CONC. BLOCK — EXT. WALLS: ☐ STUCCO ☐ BRICK ☐ CONCRETE	ROOF CONST. ☐ WOOD ☐ STEEL ☐ CONC. ☐ OTHER	ROOFING	SPRINKLERS REQ'D. SPECIFIED
13. VALUATION: TO INCLUDE ALL FIXED EQUIPMENT REQUIRED TO OPERATE AND USE PROPOSED BUILDING. $750		VALUATION APPROVED	AFFIDAVITS
14. SIZE OF ADDITION: 7'6"x10'6"	STORIES	HEIGHT	APPLICATION CHECKED: Fisch*
15. NEW WORK: (Describe) EXT. WALLS	ROOFING		PLANS CHECKED / DWELL. UNITS: 5
Food storage room.			CORRECTIONS VERIFIED / SPACES PARKING
			PLANS APPROVED / GUEST ROOMS
			APPLICATION APPROVED / FILE WITH
			INSPECTOR / CONT. INSP.

I certify that in doing the work authorized hereby I will not employ any person in violation of the Labor Code of the State of California relating to workmen's compensation insurance.

Signed Geo. McAllister V.P.

This Form When Properly Validated is a Permit to Do the Work Described.

TYPE	GROUP	MAX. OCC.	P.C.	S.P.C.	G.P.I.	B.P.	I.F.	O.S.	C/O
✓	B-2		2.50			5.00			

CASHIER'S USE ONLY

LA19339

SEP--4-62 58230 A — 2 CK 2.50

SEP--4-62 58231 A — 1 CK 5.00

P.C. No. ____ GRADING ____ CRIT. SOIL ____ CONS. ____

LEGAL DESCRIPTION

ON PLOT PLAN SHOW ALL BUILDINGS ON LOT AND USE OF EACH

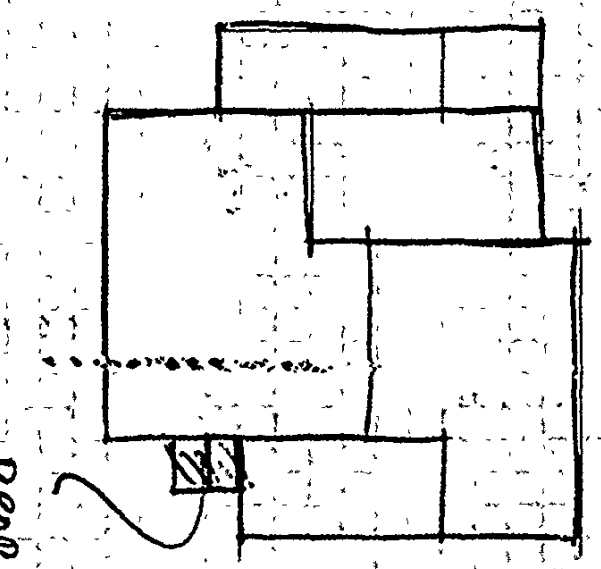

"This permit is an application for inspection, the issuance of which is not an approval or an authorization of the work specified herein. This permit does not authorize or permit, nor shall it be construed as authorizing or permitting the violation or failure to comply with any applicable law. Neither the City of Los Angeles, nor any board, department, officer or employee thereof make any warranty or shall be responsible for the performance or results of any work described herein, or the condition of the property or soil upon which such work is performed."
(See Sec. 91.0202 L.A.M.C.)

1

APPLICATION TO CONSTRUCT NEW BUILDING AND FOR CERTIFICATE OF OCCUPANCY

CITY OF LOS ANGELES — DEPT. OF BUILDING AND SAFETY

E

1. LEGAL LOT: 214	BLK.	TRACT: 1000,	DIST. MAP: 7347
JOB ADDRESS: 4155 Whitsett		APPROVED: ohl	ZONE: R3-130*! R-1 Balan
2. BETWEEN CROSS STREETS: Whitsett AND Bellaire			FIRE DIST. ce
3. PURPOSE OF BUILDING: Use Of Land - Golf Course & Parking Area			INSIDE KEY
4. OWNER: Joe Kirkwood, Jr.	PHONE		SUB. LOT thru REV. COR.
5. OWNER'S ADDRESS: 4141 Whitsett, N.H.	P.O.	ZONE	LOT SIZE: Irreg.
6. CERT. ARCH.: Wm. M. Bray, A.I.A.	STATE LICENSE: C 1195	PHONE	
7. LIC. ENGR.: Engrg. Serv. Corp.	STATE LICENSE	PHONE	REAR ALLEY / SIDE ALLEY
8. CONTRACTOR: Colonial Const.Co.	STATE LICENSE	PHONE	BLDG. LINE: 35' Whitsett
9. CONTRACTOR'S ADDRESS	P.O.	ZONE	AFFIDAVITS: Z.A. 13586 Z.A. 13459

10. SIZE OF NEW BLDG.	STORIES	HEIGHT	NO. OF EXISTING BUILDINGS ON LOT AND USE	BLDG. AREA
1054.74x1219.	2	8 (IRREG.)		

11. MATERIAL EXT. WALLS: ☐ WOOD ☐ STUCCO ☐ METAL ☐ BRICK ☐ CONC. BLOCK ☐ CONCRETE — ROOF CONST. ☐ WOOD ☐ CONC. ☐ STEEL ☐ OTHER — ROOFING — SPRINKLERS REQ'D. SPECIFIED

1 / 4155 Whitsett — DISTRICT OFFICE: V.N.

VALIDATION: VN15796 — CASHIER'S USE ONLY

TYPE	GROUP	MAX. OCC.

JAN -5 1956 VN15796

C. OF O. ISSUED

INSPECTOR	P.C.	S.P.C.	B.P.	I.F.	O.S.	C/O
						2 cc

12. VALUATION: TO INCLUDE ALL FIXED EQUIPMENT REQUIRED TO OPERATE AND USE PROPOSED BUILDING. $ Bldg 6384 Lic 0

DWELL. UNITS

VALUATION APPROVED

PARKING SPACES

APPLICATION CHECKED

GUEST ROOMS

PLANS CHECKED

FILE WITH

CORRECTIONS VERIFIED

CONT. INSP.

PLANS APPROVED

APPLICATION APPROVED

I certify that in doing the work authorized hereby I will not employ any person in violation of the Labor Code of the State of California relating to workmen's compensation insurance.

Edward J. Kirkwood
SIGNED

This Form When Properly Validated is a Permit to Do the Work Described.

Form B-1

INSTRUCTIONS: 1. Applicant to Complete Numbered Items Only. 2. Plot Plan Required on Back of Original.

LEGAL DESCRIPTION

ON PLOT PLAN SHOW ALL BUILDINGS ON LOT AND USE OF EACH



3

APPLICATION TO ALTER - REPAIR - DEMOLISH AND FOR CERTIFICATE OF OCCUPANCY

CITY OF LOS ANGELES — DEPT. OF BUILDING AND SAFETY

DIST. MAP 7347	1. LEGAL LOT 214	BLK.	TRACT 1000
ZONE R3 130 Whitsett R-1 rear	2. BLDG. ADDRESS 4155 Whitsett		APPROVED
FIRE DIST.	3. BETWEEN CROSS STS. Whitsett AND Bellaire		
INSIDE / KEY	4. PRESENT USE OF BLDG. Storage	NEW USE OF BLDG. Same	
COR. LOT thru / REV. COR.	5. OWNER Joe Kirkwood, Jr.		
LOT SIZE Irreg x	6. OWNER'S ADDRESS 4141 Whitsett, N.H.		
REAR ALLEY / SIDE ALLEY	7. CERT. ARCH. None	STATE LICENSE NUMBER	
BLDG. LINE 35 Whitsett	8. LIC. ENG. None	STATE LICENSE NUMBER	
AFFIDAVITS	9. CONTRACTOR Owner	STATE LICENSE NUMBER	
BLDG. AREA	10. SIZE OF EX. BLDG. 16' x 20' STORIES 1 HEIGHT		
SPRINKLERS REQ'D. SPECIFIED	11. MATERIAL EXT. WALLS: ☒ WOOD ☐ METAL ☐ CONC. BLOCK ☐ STUCCO ☐ BRICK ☐ CONCRETE	ROOF CONST: ☐ WOOD ☐ STEEL ☐ CONC. ☐ OTHER	

3 — 4155 Whitsett — V.N.

VALIDATION VN08062			
TYPE V	GROUP G-1	MAX. OCC.	SEP 12 1955 VN08062
DIST. OFFICE Van Nuys			
C. OF O. ISSUED			~~E.C.~~ B.P. $2.00
DWELL. UNITS —	12. VALUATION: TO INCLUDE ALL FIXED EQUIPMENT REQUIRED TO OPERATE AND USE PROPOSED BLDG. $ 200.00		VALUATION APPROVED [signature]
PARKING SPACES —	13. SIZE OF ADDITION None x STORIES HEIGHT		APPLICATION CHECKED [signature]
GUEST ROOMS	14. NEW WORK: Move bldg on lot. MATERIAL EXT. WALLS MATERIAL ROOF		PLANS CHECKED X
FILE WITH VN 6384/55	I certify that in doing the work authorized hereby I will not employ any person in violation of the Labor Code of the State of California relating to workmen's compensation insurance.		CORRECTIONS VERIFIED X
CONT. INSP. ZA 13459 ZA 13586	[signature] SIGNED		PLANS APPROVED X
	This form when properly validated is a permit to do the work described.		APPLICATION APPROVED [signature]

INSTRUCTIONS: 1. Applicant to Complete Numbered Items Only. 2. Plot Plan Required on Back of Original.

Form B-3—75M Sets—11-54

LEGAL DESCRIPTION

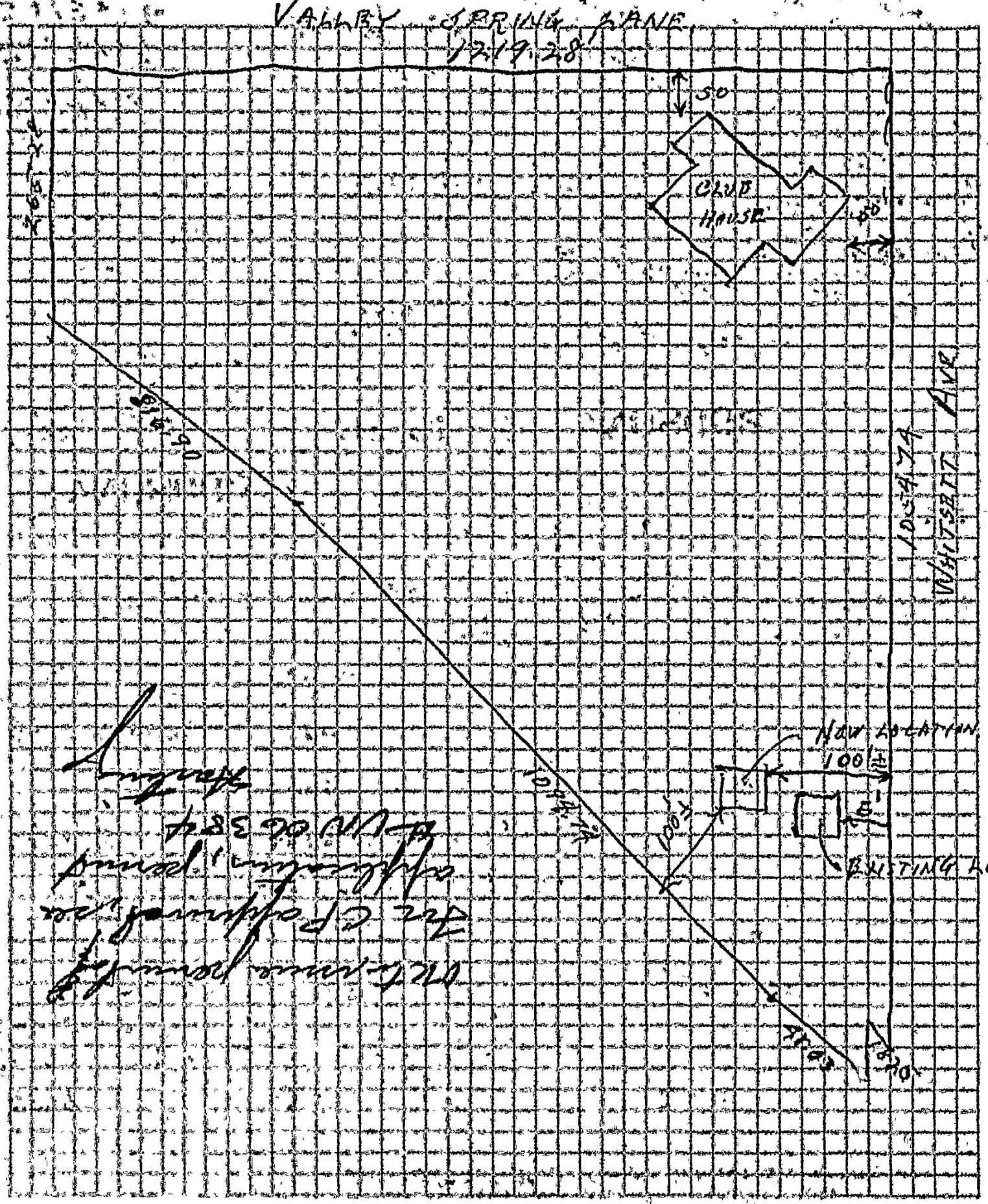

On Plot Plan Show all Buildings on Lot and Use of Each

1

APPLICATION TO CONSTRUCT NEW BUILDING AND FOR CERTIFICATE OF OCCUPANCY

CITY OF LOS ANGELES — DEPT. OF BUILDING AND SAFETY

DIST. MAP: 7347	1. LEGAL LOT: 214	BLK.:	TRACT: 1000
ZONE: R3 - 130' Whitsett R-1 Balance	JOB ADDRESS: 4155 Whitsett		APPROVED: ohl
FIRE DIST.: [illegible]	2. BETWEEN CROSS STREETS: Whitsett AND Bellaire		
INSIDE / KEY	3. PURPOSE OF BLDG.: Golf Shop & Club House		
COR. LOT: thru / REV. COR.	4. OWNER: Joe Kirkwood, Jr.		
LOT SIZE: Irreg.	5. OWNER'S ADDRESS: 4141 Whitsett, N.H.		
REAR ALLEY / SIDE ALLEY	6. CERT. ARCH.: Wm. M. Bray A.I.A.	STATE LICENSE NUMBER: C 1195	
BLDG. LINE: 35' Whitsett	7. LIC. ENGR.: Engrg. Serv. Corp.	STATE LICENSE NUMBER: CE 3682	
AFFIDAVITS	8. CONTRACTOR: COLONIAL CONSTRUCTION CO.	STATE LICENSE NUMBER:	
BLDG. AREA: 3100	9. SIZE OF NEW BLDG.: 86.5 x 58.5	STORIES: 1	HEIGHT:
SPRINKLERS REQ'D. SPECIFIED	10. MATERIAL OF EXTERIOR WALLS: ☒ WOOD ☐ STUCCO ☐ METAL ☐ BRICK ☐ CONC. BLOCK ☐ CONCRETE		

ELECT. DIV.
Ins. not req'd.
Appr. not req'd. before bldg. permit
Fins. filed

1

4155 Whitsett Ave.

VALIDATION: VN06384	Jun. 30 '55	40150
TYPE: V / GROUP: B-2 / MAX. OCC.: 100		
DIST. OFFICE: V.N.	AUG -8 1956	VN06384
C. OF O. ISSUED	P.C. $75.	B.R. 73.00

DWELL. UNITS

PARKING SPACES

GUEST ROOMS

FILE WITH

CONT. INSP.: Needs C.P. Approval
Z.A. 13459
Z.A. 13586

11. VALUATION; TO INCLUDE ALL FIXED EQUIPMENT REQUIRED TO OPERATE AND USE PROPOSED BUILDING. $ 25000 (See Back) ~~75,000~~

I certify that in doing the work authorized hereby I will not employ any person in violation of the Labor Code of the State of California relating to workmen's compensation insurance.

Joe Kirkwood
SIGNED

This Form When Properly Validated is a Permit to Do the Work Described

VALUATION APPROVED: Lund

APPLICATION CHECKED: Sackheim

PLANS CHECKED: Sackheim

CORRECTIONS VERIFIED: Briasco

PLANS APPROVED: Briasco

APPLICATION APPROVED: Briasco

INSTRUCTIONS: 1. Applicant to Complete Numbered Items Only. 2. Plot Plan Required on Back of Original.

Form B-1

br s 9749

LEGAL DESCRIPTION

Department of City Planning

8/5/55 Owner Applies for 1358 Variance

Valley Spring Lane

12/19/28



On Plot Plan Show all Buildings on Lot and Use of Each

3

APPLICATION TO ALTER - REPAIR - DEMOLISH
AND FOR CERTIFICATE OF OCCUPANCY

CITY OF LOS ANGELES — DEPT. OF BUILDING AND SAFETY

DIST. MAP 7347	1. LEGAL LOT 214	BLK.	TRACT 1000
ZONE R3-130' Whitsett R-1-Hal.	2. STREET ADDRESS 4155 Whitsett		APPROVED
FIRE DIST.	3. BETWEEN CROSS STS. Whitsett AND Bellaire		
INSIDE KEY	4. PRESENT USE OF BLDG. Golf Shop & Club House	NEW USE OF BLDG. Same	
COR. LOT thru	5. OWNER Joe Kirkwood, Jr., 4141 Whitsett, N.H.		
REV. COR.			
LOT SIZE irreg.	6. OWNER'S ADDRESS		
REAR ALLEY	7. CERT. ARCH. Wm. M. Bray A.I.A.	STATE LICENSE NUMBER C 1195	
SIDE ALLEY			
BLDG. LINE 35' Whit.	8. LIC. ENG. Engrg. Serv. Corp.	STATE LICENSE NUMBER CE 3692	
AFFIDAVITS	9. CONTRACTOR Colonial Const. Co.	STATE LICENSE NUMBER	
BLDG. AREA 3100	10. SIZE OF EX. BLDG. X STORIES	HEIGHT	
SPRINKLERS REQ'D. SPECIFIED	11. MATERIAL EXT. WALLS: ☐ WOOD ☐ METAL ☐ CONC. BLOCK ☐ STUCCO ☑ BRICK ☐ CONCRETE	ROOF CONST: ☐ WOOD ☐ STEEL ☐ CONC. ☐ OTHER	

3

4155 Whitsett Avenue

VALIDATION VN12087	NOV -8 1955	44265 VN12087	
TYPE V / GROUP B-2 / MAX. OCC. 100	NOV -8 1955		
DIST. OFFICE Van Nuys			
C. OF O. ISSUED	P.C. 1.00	B.P. 2.00	
DWELL. UNITS	12. VALUATION: TO INCLUDE ALL FIXED EQUIPMENT REQUIRED TO OPERATE AND USE PROPOSED BLDG. $ 200.00		VALUATION APPROVED
PARKING SPACES	13. SIZE OF ADDITION X STORIES HEIGHT		APPLICATION CHECKED
GUEST ROOMS	14. NEW WORK: Add Partition around SNACK MATERIAL EXT. WALLS BAR MATERIAL ROOF		PLANS CHECKED
FILE WITH	I certify that in doing the work authorized hereby I will not employ any person in violation of the Labor Code of the State of California relating to workmen's compensation insurance.		CORRECTIONS VERIFIED
CONT. INSP.	Joe Kirkwood Jr. SIGNED		PLANS APPROVED
	This form when properly validated is a permit to do the work described.		APPLICATION APPROVED

INSTRUCTIONS: 1. Applicant to Complete Numbered Items Only.
2. Plot Plan Required on Back of Original.

Form B-3—75M Sets—11-54

LEGAL DESCRIPTION*



3/12/15

On Plot Plan Show all Buildings on Lot and Use of Each

Weddington Golf & Tennis Facility
4141 Whitsett Avenue
Studio City, CA 91604

Inquiry Number: 5091907.8
October 31, 2017

EDR Building Permit Report

Target Property and Adjoining Properties

Environmental Data Resources Inc

6 Armstrong Road
Shelton, CT 06484
800.352.0050
www.edrnet.com

TABLE OF CONTENTS

SECTION

About This Report

Executive Summary

Findings

Glossary

Thank you for your business.
Please contact EDR at 1-800-352-0050
with any questions or comments.

Disclaimer - Copyright and Trademark Notice

This Report contains certain information obtained from a variety of public and other sources reasonably available to Environmental Data Resources, Inc. It cannot be concluded from this Report that coverage information for the target and surrounding properties does not exist from other sources. **NO WARRANTY EXPRESSED OR IMPLIED, IS MADE WHATSOEVER IN CONNECTION WITH THIS REPORT. ENVIRONMENTAL DATA RESOURCES, INC. SPECIFICALLY DISCLAIMS THE MAKING OF ANY SUCH WARRANTIES, INCLUDING WITHOUT LIMITATION, MERCHANTABILITY OR FITNESS FOR A PARTICULAR USE OR PURPOSE. ALL RISK IS ASSUMED BY THE USER. IN NO EVENT SHALL ENVIRONMENTAL DATA RESOURCES, INC. BE LIABLE TO ANYONE, WHETHER ARISING OUT OF ERRORS OR OMISSIONS, NEGLIGENCE, ACCIDENT OR ANY OTHER CAUSE, FOR ANY LOSS OR DAMAGE, INCLUDING, WITHOUT LIMITATION, SPECIAL, INCIDENTAL, CONSEQUENTIAL, OR EXEMPLARY DAMAGES. ANY LIABILITY ON THE PART OF ENVIRONMENTAL DATA RESOURCES, INC. IS STRICTLY LIMITED TO A REFUND OF THE AMOUNT PAID FOR THIS REPORT.** Purchaser accepts this Report "AS IS". Any analyses, estimates, ratings, environmental risk levels or risk codes provided in this Report are provided for illustrative purposes only, and are not intended to provide, nor should they be interpreted as providing any facts regarding, or prediction orforecast of, any environmental risk for any property. Only a Phase I Environmental Site Assessment performed by an environmental professional can provide information regarding the environmental risk for any property. Additionally, the information provided in this Report is not to be construed as legal advice.

Copyright 2017 by Environmental Data Resources, Inc. All rights reserved. Reproduction in any media or format, in whole or in part, of any report or map of Environmental Data Resources, Inc. or its affiliates is prohibited without prior written permission.

EDR and its logos (including Sanborn and Sanborn Map) are trademarks of Environmental Data Resources, Inc. or its affiliates. All other trademarks used herein are the property of their respective owners.

EDR BUILDING PERMIT REPORT

About This Report

The EDR Building Permit Report provides a practical and efficient method to search building department records for indications of environmental conditions. Generated via a search of municipal building permit records gathered from more than 1,600 cities nationwide, this report will assist you in meeting the search requirements of EPA's Standards and Practices for All Appropriate Inquiries (40 CFR Part 312), the ASTM Standard Practice for Environmental Site Assessments (E 1527-13), or custom requirements developed for the evaluation of environmental risk associated with a parcel of real estate.

Building permit data can be used to identify current and/or former operations and structures/features of environmental concern. The data can provide information on a target property and adjoining properties such as the presence of underground storage tanks, pump islands, sumps, drywells, etc., as well as information regarding water, sewer, natural gas, electrical connection dates, and current/former septic tanks.

ASTM and EPA Requirements

ASTM E 1527-13 lists building department records as a "standard historical source," as detailed in § 8.3.4.7: "Building Department Records - The term building department records means those records of the local government in which the property is located indicating permission of the local government to construct, alter, or demolish improvements on the property." ASTM also states that "Uses in the area surrounding the property shall be identified in the report, but this task is required only to the extent that this information is revealed in the course of researching the property itself."

EPA's Standards and Practices for All Appropriate Inquires (AAI) states: "§312.24: Reviews of historical sources of information. (a) Historical documents and records must be reviewed for the purposes of achieving the objectives and performance factors of §312.20(e) and (f). Historical documents and records may include, but are not limited to, aerial photographs, fire insurance maps, building department records, chain of title documents, and land use records."

Methodology

EDR has developed the EDR Building Permit Report through our partnership with BuildFax, the nation's largest repository of building department records. BuildFax collects, updates, and manages building department records from local municipal governments. The database now includes 30 million permits, on more than 10 million properties across 1,600 cities in the United States.

The EDR Building Permit Report comprises local municipal building permit records, gathered directly from local jurisdictions, including both target property and adjoining properties. Years of coverage vary by municipality. Data reported includes (where available): date of permit, permit type, permit number, status, valuation, contractor company, contractor name, and description.

Incoming permit data is checked at seven stages in a regimented quality control process, from initial data source interview, to data preparation, through final auditing. To ensure the building department is accurate, each of the seven quality control stages contains, on average, 15 additional quality checks, resulting in a process of approximately 105 quality control "touch points."

For more information about the EDR Building Permit Report, please contact your EDR Account Executive at (800) 352-0050.

EDR® Environmental Data Resources Inc

BUILD FAX PROPERTY HISTORY

EXECUTIVE SUMMARY: SEARCH DOCUMENTATION

A search of building department records was conducted by Environmental Data Resources, Inc (EDR) on behalf of Citadel Environmental Services on Oct 31, 2017.

TARGET PROPERTY

4141 Whitsett Avenue
Studio City, CA 91604

SEARCH METHODS

EDR searches available lists for both the Target Property and Surrounding Properties.

RESEARCH SUMMARY

Building permits identified: **YES**

The following research sources were consulted in the preparation of this report. An "X" indicates where information was identified in the source and provided in this report.

Los Angeles

Year	*Source*	*TP*	*Adjoining*
2017	City of Los Angeles, Department of Building and Safety		X
2016	City of Los Angeles, Department of Building and Safety		X
2015	City of Los Angeles, Department of Building and Safety		X
2014	City of Los Angeles, Department of Building and Safety		X
2013	City of Los Angeles, Department of Building and Safety		X
2012	City of Los Angeles, Department of Building and Safety		X
	City of Los Angeles, Department of Building and Safety	X	
2011	City of Los Angeles, Department of Building and Safety		X
	City of Los Angeles, Department of Building and Safety	X	
2010	City of Los Angeles, Department of Building and Safety		X
2009	City of Los Angeles, Department of Building and Safety		X
2008	City of Los Angeles, Department of Building and Safety		X
2007	City of Los Angeles, Department of Building and Safety		X
	City of Los Angeles, Department of Building and Safety	X	
2006	City of Los Angeles, Department of Building and Safety		X
	City of Los Angeles, Department of Building and Safety	X	
2005	City of Los Angeles, Department of Building and Safety		X
2004	City of Los Angeles, Department of Building and Safety		X
2003	City of Los Angeles, Department of Building and Safety		X
2002	City of Los Angeles, Department of Building and Safety		X
2001	City of Los Angeles, Department of Building and Safety		X
2000	City of Los Angeles, Department of Building and Safety		X
1999	City of Los Angeles, Department of Building and Safety		X
1998	City of Los Angeles, Department of Building and Safety		X
1997	City of Los Angeles, Department of Building and Safety		X
1996	City of Los Angeles, Department of Building and Safety		
1995	City of Los Angeles, Department of Building and Safety		
1994	City of Los Angeles, Department of Building and Safety		

EXECUTIVE SUMMARY: SEARCH DOCUMENTATION

Year	Source	TP	Adjoining
1993	City of Los Angeles, Department of Building and Safety		
1992	City of Los Angeles, Department of Building and Safety		
1991	City of Los Angeles, Department of Building and Safety		
1990	City of Los Angeles, Department of Building and Safety		
1989	City of Los Angeles, Department of Building and Safety		
1988	City of Los Angeles, Department of Building and Safety		

BUILDING DEPARTMENT RECORDS SEARCHED

Name: Los Angeles
Years: 1988-2017
Source: City of Los Angeles, Department of Building and Safety, STUDIO CITY, CA
Phone: (213) 482-6800

Name: Los Angeles County
Years: 1988-2017
Source: Los Angeles County, Building and Safety, LOS ANGELES, CA
Phone: (626) 458-6368

Name: San Bernardino County
Years: 2002-2017
Source: San Bernardino County, Land Use, Building & Safety, BLOOMINGTON, CA
Phone: (909) 387-8311

TARGET PROPERTY FINDINGS

TARGET PROPERTY DETAIL

4141 Whitsett Avenue
Studio City, CA 91604

4141 WHITSETT AVE

Date:	**2/28/2012**
Permit Type:	
Description:	**Plan Check outdoor tennis courts exempt from title 24 calculation only required mandatory control**
Permit Description:	**Electrical**
Work Class:	
Proposed Use:	Commercial
Permit Number:	110412000126258
Status:	
Valuation:	$0.00
Contractor Company:	
Contractor Name:	SIGNAL ALARMS & ELECTRIC CO

Date:	**12/8/2011**
Permit Type:	
Description:	**No Plan Check REPLACE (128) LIGHT FIXTURES. (UNDER EXI STING CIRCUITS - FIELD INSPECTOR TO VERIFY IF TITLE 24 IS REQUIRED)**
Permit Description:	**Electrical**
Work Class:	
Proposed Use:	Commercial
Permit Number:	110411000026258
Status:	
Valuation:	$0.00
Contractor Company:	
Contractor Name:	SIGNAL ALARMS & ELECTRIC CO

TARGET PROPERTY FINDINGS

Date:	**8/27/2007**
Permit Type:	
Description:	**Plan Check CONSTRUCT 8'x 14' CONCRETE GENERATOR PAD FOR FIRE STATION #78, FIRE STATION UNDER PERMIT NO. 05010-10000-01485.**
Permit Description:	**Nonbldg-New**
Work Class:	
Proposed Use:	Commercial Misc. Bldg or Structure
Permit Number:	070201000003353
Status:	
Valuation:	$2,000.00
Contractor Company:	
Contractor Name:	OWNER-BUILDER

Date:	**3/28/2006**
Permit Type:	
Description:	**No Plan Check TI AT THE STUDIO GOLF COURSE-NEW PANEL BOARDS AND BOOSTER XFMRS AND NEW CKTS MAY REQUIRE TITLE 24 PLAN CHK**
Permit Description:	**Electrical**
Work Class:	
Proposed Use:	Commercial
Permit Number:	060412000007507
Status:	
Valuation:	$0.00
Contractor Company:	
Contractor Name:	MOR ELECTRIC

ADJOINING PROPERTY FINDINGS

ADJOINING PROPERTY DETAIL

The following Adjoining Property addresses were researched for this report. Detailed findings are provided for each address.

RHODES AVE

4056 RHODES AVE

Date:	**5/22/2014**
Permit Type:	
Description:	**No Plan Check 200AMP SERVICE UPGRADE**
Permit Description:	**Electrical**
Work Class:	
Proposed Use:	1 or 2 Family Dwelling
Permit Number:	140412000013683
Status:	
Valuation:	$0.00
Contractor Company:	
Contractor Name:	FALCON BUILDING & ELECTRICAL CONSTRUCTION INC

Date:	**5/7/2013**
Permit Type:	
Description:	**Plan Check ADD 1st FLOOR MASTER BED/BATHROOM/ENLARG E & REMODEL KITCHEN(+499 sq ft) @ REAR.NEW UNCOVERED DECK(293 sq ft).**
Permit Description:	**Bldg-Addition**
Work Class:	
Proposed Use:	1 or 2 Family Dwelling Single Family Residence
Permit Number:	130142000001720
Status:	
Valuation:	$65,000.00
Contractor Company:	
Contractor Name:	OWNER-BUILDER

ADJOINING PROPERTY FINDINGS

Date:	**9/27/2012**
Permit Type:	
Description:	**No Plan Check furnace change out**
Permit Description:	**HVAC**
Work Class:	
Proposed Use:	1 or 2 Family Dwelling
Permit Number:	120449000010289
Status:	
Valuation:	$0.00
Contractor Company:	
Contractor Name:	CANOGA PARK HEATING & AIR CONDITIONING CO INC

4057 RHODES AVE

Date:	**5/29/2008**
Permit Type:	
Description:	**Plan Check Remodel the existing family and living rooms, enclose 4'x 6' front patio cover and convert to living room extension, and add 5'x 4'1" front patio cover, 8'6"x 8'6" one car carport extension, 38'8"x 25'2" irr shaped master bedroom, full bathroom, walk-in closet, laundry room, family room extension & rear trellis style patio cover.**
Permit Description:	**Bldg-Addition**
Work Class:	
Proposed Use:	1 or 2 Family Dwelling Single Family Residence
Permit Number:	070142000008438
Status:	
Valuation:	$55,000.00
Contractor Company:	
Contractor Name:	OWNER-BUILDER

ADJOINING PROPERTY FINDINGS

Date: **2/18/2005**
Permit Type:
Description: **No Plan Check CHANGE-OUT DISHWASHER**

Permit Description: **Plumbing**
Work Class:
Proposed Use: 1 or 2 Family Dwelling
Permit Number: 050422000002800
Status:
Valuation: $0.00
Contractor Company:
Contractor Name: GARRCO PLUMBING

4060 RHODES AVE

Date: **1/5/2007**
Permit Type:
Description: **No Plan Check REPLACE 40G GAS WATER HEATER**

Permit Description: **Plumbing**
Work Class:
Proposed Use: 1 or 2 Family Dwelling
Permit Number: 070429000000425
Status:
Valuation: $0.00
Contractor Company:
Contractor Name: WATER HEATERS ONLY INC

ADJOINING PROPERTY FINDINGS

4067 RHODES AVE

Date:	**8/11/2010**
Permit Type:	
Description:	**No Plan Check INSTALL TANKLESS WATER HEATER.**
Permit Description:	**Plumbing**
Work Class:	
Proposed Use:	1 or 2 Family Dwelling
Permit Number:	100422000013627
Status:	
Valuation:	$0.00
Contractor Company:	
Contractor Name:	OWNER-BUILDER

Date:	**6/4/2010**
Permit Type:	
Description:	**Plan Check SUPPLEMENTAL PERMIT TO GHANGE THE SIZE OF RECREATION ROOM FROM 18'X20' TO 18'X27.5'.**
Permit Description:	**Bldg-Addition**
Work Class:	
Proposed Use:	1 or 2 Family Dwelling Misc. Bldg or Structure
Permit Number:	100102000100848
Status:	
Valuation:	$14,000.00
Contractor Company:	
Contractor Name:	OWNER-BUILDER

ADJOINING PROPERTY FINDINGS

Date:	**5/13/2010**
Permit Type:	
Description:	**No Plan Check Window (8) and door (2) change-out (same size, type, and location) for residential buildings. Dual glazing, labeled and certified by National Fenestration Rating Council (NFRC), is required for doors and windows replaced in all residential buildings, three stories or less, per Section 152(b) of Title 24. Partial new stucco, partial re-stucco. No structural changes. Valuation to be verified b**
Permit Description:	**Bldg-Alter/Repair**
Work Class:	
Proposed Use:	1 or 2 Family Dwelling Single Family Residence
Permit Number:	100162000008208
Status:	
Valuation:	$5,000.00
Contractor Company:	
Contractor Name:	OWNER-BUILDER

C.O. Issued Date:	**1/24/2011**
Date:	**5/13/2010**
Permit Type:	
Description:	**Plan Check NEW DETACHED RECREATION ROOM 18'X20' WITH 3/4 BATH W/ACCESS FROM EXTERIOR ONLY PER ENG CALCS.**
Permit Description:	**Bldg-New**
Work Class:	
Proposed Use:	1 or 2 Family Dwelling Misc. Bldg or Structure
Permit Number:	100102000000848
Status:	
Valuation:	$32,000.00
Contractor Company:	
Contractor Name:	OWNER-BUILDER

ADJOINING PROPERTY FINDINGS

Date:	**7/1/2009**
Permit Type:	
Description:	**Plan Check SUPPLEMENTAL PERMIT: REVISE DESCRIPTION OF WORK TO OMIT NOOK ADD'N & DINING RM EXTENSION (-135SF); 4'X13'-8" (75SF) FRONT PORCH ADDITION PROPOSED "ONLY".**
Permit Description:	**Bldg-Alter/Repair**
Work Class:	
Proposed Use:	1 or 2 Family Dwelling Single Family Residence
Permit Number:	070142000107597
Status:	
Valuation:	$501.00
Contractor Company:	
Contractor Name:	OWNER-BUILDER

Date:	**4/23/2008**
Permit Type:	
Description:	**Plan Check PROPOSE TWO STORY IRREG. 25'X25' STORAGE OVER RECREATION ROOM W/ ATTACHED 3/4 BATH ACCESS FROM OUTSIDE ONLY FOR USE IN CONJUNCTION W/ OUTDOOR SPA (SEE COMMENTS)**
Permit Description:	**Bldg-New**
Work Class:	
Proposed Use:	1 or 2 Family Dwelling Misc. Bldg or Structure
Permit Number:	070102000004617
Status:	
Valuation:	$65,000.00
Contractor Company:	
Contractor Name:	OWNER-BUILDER

ADJOINING PROPERTY FINDINGS

Date:	**4/23/2008**
Permit Type:	
Description:	**Plan Check REMOVE AND RECOMPACT UNDER PROPOSED BUILDING PAD**
Permit Description:	**Grading**
Work Class:	
Proposed Use:	1 or 2 Family Dwelling Grading Non-Hill
Permit Number:	080302000001054
Status:	
Valuation:	$226.00
Contractor Company:	
Contractor Name:	OWNER-BUILDER

Date:	**4/23/2008**
Permit Type:	
Description:	**Plan Check 8' X 10' SPA PER LA STD PLAN #267. Pool Equipment to be located away from PUE easement on rear.**
Permit Description:	**Swimming-Pool/Spa**
Work Class:	
Proposed Use:	1 or 2 Family Dwelling Suimming Pools/Spa
Permit Number:	080472000000095
Status:	
Valuation:	$5,000.00
Contractor Company:	
Contractor Name:	OWNER-BUILDER

C.O. Issued Date:	**1/24/2011**
Date:	**4/23/2008**
Permit Type:	
Description:	**Plan Check IRREG. 15'-6"X21'-10" NOOK ADDITION & DINING RM EXTENSION. 4'X13'-8" FRONT PORCH ADDITION - PER ENGINEERED PLANS.**
Permit Description:	**Bldg-Addition**
Work Class:	
Proposed Use:	1 or 2 Family Dwelling Single Family Residence Single Family Residence
Permit Number:	070142000007597
Status:	
Valuation:	$13,000.00
Contractor Company:	
Contractor Name:	OWNER-BUILDER

ADJOINING PROPERTY FINDINGS

Date:	**4/23/2007**
Permit Type:	
Description:	**No Plan Check BACKFILL SWIMMING POOL**
Permit Description:	**Grading**
Work Class:	
Proposed Use:	1 or 2 Family Dwelling Grading Non-Hill
Permit Number:	070302000001346
Status:	
Valuation:	$115.00
Contractor Company:	
Contractor Name:	OWNER-BUILDER

Date:	**12/18/2003**
Permit Type:	
Description:	**No Plan Check 200 AMP SERVICE UPGRADE.**
Permit Description:	**Electrical**
Work Class:	
Proposed Use:	1 or 2 Family Dwelling
Permit Number:	030412000029069
Status:	
Valuation:	$0.00
Contractor Company:	
Contractor Name:	MENESES J ELECTRIC

ADJOINING PROPERTY FINDINGS

VALLEYHEART DR

12403 VALLEYHEART DR

Date:	**5/12/2000**
Permit Type:	
Description:	**Plan Check 2 STORY ADDITION & REMODEL:EXTEND 1ST FLOOR FAMILY ROOM @ REAR (8' X 20').ADD BATHROOM & REMODEL KITCHEN RLOCATE STAIRS. CONVERT 2ND FLOOR TWO BEDROOMS TO ONE BEDROOM. ADD 2ND FLOOR WALK-IN BEDROOM CLOSET(11'3" X 11'9"). REMOVE 1ST MASONRY FIREPLACE & REPLACE WITH PRE-FAB UNIT. ADD 2ND FLOOR PRE-FAB FIREPLACE.REROOF LIGHT WEIGHT TILE(LARR#24045).**
Permit Description:	**Bldg-Addition**
Work Class:	
Proposed Use:	1 or 2 Family Dwelling Single Family Residence Single Family Residence
Permit Number:	000142000002230
Status:	
Valuation:	$30,000.00
Contractor Company:	
Contractor Name:	OWNER-BUILDER

12415 VALLEYHEART DR

Date:	**3/5/2015**
Permit Type:	
Description:	**Plan Check 1 bathroom remodel and 1 new bathroom. ew simple graywater irrigation system.**
Permit Description:	**Plumbing**
Work Class:	
Proposed Use:	1 or 2 Family Dwelling
Permit Number:	150421000004491
Status:	
Valuation:	$0.00
Contractor Company:	
Contractor Name:	MATHERS SCOTT

ADJOINING PROPERTY FINDINGS

Date:	**12/26/2014**
Permit Type:	
Description:	**No Plan Check 1 bathroom remodel and 1 new bathroom**
Permit Description:	**Plumbing**
Work Class:	
Proposed Use:	1 or 2 Family Dwelling
Permit Number:	140429000024971
Status:	
Valuation:	$0.00
Contractor Company:	
Contractor Name:	ARIEL'S IMPROVEMENTS INC

Date:	**11/24/2014**
Permit Type:	
Description:	**Plan Check Remodel kitchen, Convert attached carpo t to LVG-RM with adtn of 8'x14.2' at rear and 4.5' x 14.2' in front; convert maid room and office to new GAR with adtn of 17.8' x 4.5' in front; add 32'9" x 32'9" irregular shape (N) 2nd floor for bed/bathrooms and 184 SF non accessible roof deck for new A/C equipment. *** SEE COMMENT ******
Permit Description:	**Bldg-Addition**
Work Class:	
Proposed Use:	1 or 2 Family Dwelling Single Family Residence Single Family Residence
Permit Number:	140142000002170
Status:	
Valuation:	$170,000.00
Contractor Company:	
Contractor Name:	REAL ESTATE CONSTRUCTION GROUP INC

ADJOINING PROPERTY FINDINGS

Date:	**8/2/2012**
Permit Type:	
Description:	**Plan Check TO BACK FILL 12' X 12' AREA OF THE (E) P OOL TO BE BACK FILLED, SHELL TO REMAIN.**
Permit Description:	**Grading**
Work Class:	
Proposed Use:	1 or 2 Family Dwelling Grading Non-Hill
Permit Number:	120302000003634
Status:	
Valuation:	$51.00
Contractor Company:	
Contractor Name:	CANYON COUNTRY POOL AND SPA

Date:	**8/2/2012**
Permit Type:	
Description:	**Plan Check DEMO A PART OF THE (E) POOL AND ADD A NE W SPA INSIDE THE (E) POOL. THE NEW POOL DIMENSIONS WILL BE 21' X 12'6" PER STD PLAN 268 WITH SUPPLEMENTAL DETAIL 551, 664**
Permit Description:	**Swimming-Pool/Spa**
Work Class:	
Proposed Use:	1 or 2 Family Dwelling Suimming Pools/Spa
Permit Number:	120472000000802
Status:	
Valuation:	$18,000.00
Contractor Company:	
Contractor Name:	CANYON COUNTRY POOL AND SPA

ADJOINING PROPERTY FINDINGS

Date:	**2/22/2010**
Permit Type:	
Description:	**No Plan Check Replace 100 feet of 4" sewer main with trechless system.**
Permit Description:	**Plumbing**
Work Class:	
Proposed Use:	1 or 2 Family Dwelling
Permit Number:	100429000002886
Status:	
Valuation:	$0.00
Contractor Company:	
Contractor Name:	ROOTER MASTER INC

12419 VALLEYHEART DR

Date:	**9/29/2010**
Permit Type:	
Description:	**Plan Check ADD LAUNDRY ROOM(6'4" X 9'6") & ENCLOSE PATIO COVER(12' X 18') FOR NEW BEDROOM @ REAR.ENCLOSE PATIO COVER(5' X 5') @ FRONT FOR NEW ENTRY.REMODEL KITCHEN & BATHROOM.REROOF WITH COMP SHINGLES.ONE NEW SKYLIGHT.REPLACE DOORS & WINDOWS.NEW HVAC UNIT.**
Permit Description:	**Bldg-Addition**
Work Class:	
Proposed Use:	1 or 2 Family Dwelling Single Family Residence
Permit Number:	100142000003604
Status:	
Valuation:	$100,000.00
Contractor Company:	
Contractor Name:	OWNER-BUILDER

ADJOINING PROPERTY FINDINGS

VENTURA BLVD

12421 VENTURA BLVD

Date:	**6/9/2000**
Permit Type:	
Description:	**No Plan Check SUPPLEMENTAL PERMIT - EXTRA TRIP FEE**
Permit Description:	**HVAC**
Work Class:	
Proposed Use:	Commercial
Permit Number:	000442000103940
Status:	
Valuation:	$0.00
Contractor Company:	
Contractor Name:	CMI HEATING & AIR

Date:	**5/10/2000**
Permit Type:	
Description:	**No Plan Check CHANGE OUT PACKAGE UNIT ON ROOF, INSTALL DUCTWORK**
Permit Description:	**HVAC**
Work Class:	
Proposed Use:	Commercial
Permit Number:	000442000003940
Status:	
Valuation:	$0.00
Contractor Company:	
Contractor Name:	CMI HEATING & AIR

ADJOINING PROPERTY FINDINGS

12429 VENTURA BLVD

Date:	**5/31/2016**
Permit Type:	
Description:	**No Plan Check**
Permit Description:	**HVAC**
Work Class:	
Proposed Use:	Commercial
Permit Number:	160449000005814
Status:	
Valuation:	$0.00
Contractor Company:	
Contractor Name:	GENESIS HEATING & AIRE

Date:	**5/26/2016**
Permit Type:	
Description:	**No Plan Check**
Permit Description:	**Plumbing**
Work Class:	
Proposed Use:	Commercial
Permit Number:	160429000010820
Status:	
Valuation:	$0.00
Contractor Company:	
Contractor Name:	GOLD MEDAL PLUMBING INC

Date:	**5/25/2016**
Permit Type:	
Description:	**Plan Check**
Permit Description:	**Electrical**
Work Class:	
Proposed Use:	Commercial
Permit Number:	160412000018380
Status:	
Valuation:	$0.00
Contractor Company:	
Contractor Name:	ARKAY ELECTRIC, PLUMBING AND SOLAR

ADJOINING PROPERTY FINDINGS

Date: **5/25/2016**
Permit Type:
Description: **No Plan Check**

Permit Description: **HVAC**
Work Class:
Proposed Use: Commercial
Permit Number: 160449000005611
Status:
Valuation: $0.00
Contractor Company:
Contractor Name: GENESIS HEATING & AIRE

Date: **5/10/2016**
Permit Type:
Description: **No Plan Check**

Permit Description: **Electrical**
Work Class:
Proposed Use: Commercial
Permit Number: 160412000016290
Status:
Valuation: $0.00
Contractor Company:
Contractor Name: K M D ELECTRIC INC

Date: **5/10/2016**
Permit Type:
Description: **No Plan Check**

Permit Description: **Plumbing**
Work Class:
Proposed Use: Commercial
Permit Number: 160429000009617
Status:
Valuation: $0.00
Contractor Company:
Contractor Name: GOLD MEDAL PLUMBING INC

ADJOINING PROPERTY FINDINGS

Date: **4/19/2016**
Permit Type:
Description: **No Plan Check**

Permit Description: **Plumbing**
Work Class:
Proposed Use: Commercial
Permit Number: 160429000007796
Status:
Valuation: $0.00
Contractor Company:
Contractor Name: GOLD MEDAL PLUMBING INC

Date: **4/4/2016**
Permit Type:
Description: **No Plan Check**

Permit Description: **Electrical**
Work Class:
Proposed Use: Commercial
Permit Number: 160411000011614
Status:
Valuation: $0.00
Contractor Company:
Contractor Name: PHASE ELECTRIC

C.O. Issued Date: **6/6/2016**
Date: **3/16/2016**
Permit Type:
Description: **Plan Check T. I. & CHANGE OF USE 2,045 SF FROM RET**

Permit Description: **Bldg-Alter/Repair**
Work Class:
Proposed Use: Commercial Retail School
Permit Number: 150162000016366
Status:
Valuation: $120,000.00
Contractor Company:
Contractor Name: SVATEK CONSTRUCTION

ADJOINING PROPERTY FINDINGS

Date:	**3/13/2009**
Permit Type:	
Description:	**No Plan Check CHANGE OF ADDRESS ON PERMIT #1947VN66542 FROM 12429, 12431, 12431 1/2 VENTURA BLVD TO 12429-12433 W VENTURA BLVD PER PUBLIC WORKS. NO CHANGE IN LEGAL DESCRIPTION.**
Permit Description:	**Bldg-Alter/Repair**
Work Class:	
Proposed Use:	Commercial Office
Permit Number:	090162000003479
Status:	
Valuation:	$0.00
Contractor Company:	
Contractor Name:	OWNER-BUILDER

12435 VENTURA BLVD

Date:	**8/30/2011**
Permit Type:	
Description:	**Plan Check NEW AWNING (4'X 22'-10") , 4'4" PROJECTION FROM THE FACE OF THE EXTERIOR WALL**
Permit Description:	**Bldg-Alter/Repair**
Work Class:	
Proposed Use:	Commercial Retail
Permit Number:	110161000014349
Status:	
Valuation:	$1,500.00
Contractor Company:	
Contractor Name:	DONRAY COMPANY A CALIFORNIA CORPORATION

ADJOINING PROPERTY FINDINGS

Date:	**8/30/2011**
Permit Type:	
Description:	**Plan Check NEW NON-ILLUMINATED AWNING SIGN: 9" X 124" (7.75 SF) "ZAREH M. KOUYOUMDJIAN DDS" AND 6" X 58" (2.42 SF) "818-762-2977". TOTAL SIZE OF AWNING SIGN IS 10.17 SF (SEE COMMENTS)**
Permit Description:	**Sign**
Work Class:	
Proposed Use:	Onsite Signs
Permit Number:	110482000001615
Status:	
Valuation:	$501.00
Contractor Company:	
Contractor Name:	SIGN ZONE

Date:	**7/7/2011**
Permit Type:	
Description:	**No Plan Check Relocate existing outdoor light fixture. No new lighting.**
Permit Description:	**Electrical**
Work Class:	
Proposed Use:	Commercial
Permit Number:	110412000014051
Status:	
Valuation:	$0.00
Contractor Company:	
Contractor Name:	ENERTECH ELECTRIC INC

ADJOINING PROPERTY FINDINGS

Date:	**6/20/2011**
Permit Type:	
Description:	**Plan Check Remove (E) 22'0" X 6'6" covered entry and replace with new 5'5" X 22'0" covered entry, remodel side entrance**
Permit Description:	**Bldg-Alter/Repair**
Work Class:	
Proposed Use:	Commercial Retail Retail
Permit Number:	110162000003830
Status:	
Valuation:	$16,000.00
Contractor Company:	
Contractor Name:	DONRAY COMPANY A CALIFORNIA CORPORATION

Date:	**1/28/2008**
Permit Type:	
Description:	**Plan Check REPLACE 8 WINDOWS WITH SAME SIZE/TYPE**
Permit Description:	**Bldg-Alter/Repair**
Work Class:	
Proposed Use:	Commercial Office
Permit Number:	070162000018306
Status:	
Valuation:	$55,000.00
Contractor Company:	
Contractor Name:	DON RAY COMPANY

ADJOINING PROPERTY FINDINGS

Date:	**9/26/2007**
Permit Type:	
Description:	**No Plan Check REMODEL OFFICE - CHANGE-OUT CABINETS, FLOORING, AND PATCH STUCCO. - 5. Re-roof with Class A or B material weighing less than 6 pound per sq. ft. - VALUATION TO BE VERIFIED BY FIELD INSPECTOR**
Permit Description:	**Bldg-Alter/Repair**
Work Class:	
Proposed Use:	Commercial Retail
Permit Number:	070162000018322
Status:	
Valuation:	$55,000.00
Contractor Company:	
Contractor Name:	DON RAY COMPANY

Date:	**9/26/2007**
Permit Type:	
Description:	**No Plan Check UPGRADE SERVICE TO 200 AMPS. UPGRADE PLUGS, SWITCHES AND LIGHTS.**
Permit Description:	**Electrical**
Work Class:	
Proposed Use:	Commercial
Permit Number:	070413000023479
Status:	
Valuation:	$0.00
Contractor Company:	
Contractor Name:	ENERTECH ELECTRIC INC

ADJOINING PROPERTY FINDINGS

Date: **9/26/2007**
Permit Type:
Description: **No Plan Check REPLACE FIXTURES**

Permit Description: **Plumbing**
Work Class:
Proposed Use: Commercial
Permit Number: 070422000020497
Status:
Valuation: $0.00
Contractor Company:
Contractor Name: DON RAY COMPANY

Date: **9/26/2007**
Permit Type:
Description: **No Plan Check replace exiting rooftop package unit. reduct exposed duct on roof**

Permit Description: **HVAC**
Work Class:
Proposed Use: Commercial
Permit Number: 070449000009861
Status:
Valuation: $0.00
Contractor Company:
Contractor Name: MAGNUM MECHANICAL INC

12436 VENTURA BLVD

Date: **8/10/2017**
Permit Type:
Description: **No Plan Check Re-roof with Class A or B roof covering**

Permit Description: **Bldg-Alter/Repair**
Work Class:
Proposed Use: Commercial Retail
Permit Number: 170162000022990
Status:
Valuation: $20,645.00
Contractor Company:
Contractor Name: ROBERTSON JAMES B INC

ADJOINING PROPERTY FINDINGS

Date: **10/21/2013**
Permit Type:
Description: **Plan Check INSTALL (1) NEW, ON-SITE, ILLUMINATED CH ANNEL LETTER WALL SIGN @ 3' X 20' (60 SF) "TOP SECRET HAIRCESSORY W/ LOGO".**

Permit Description: **Sign**
Work Class:
Proposed Use: Onsite Signs
Permit Number: 130482000001794
Status:
Valuation: $5,400.00
Contractor Company:
Contractor Name: CONTINENTAL NEON & PLASTIC SIGNS INC

Date: **7/18/2007**
Permit Type:
Description: **Plan Check SUPPLEMENATL TO PCIS PERMIT #07016-30000-05168 TO ADD UNREASONABLE HARDSHIP TO (E) PERMIT.**

Permit Description: **Bldg-Alter/Repair**
Work Class:
Proposed Use: Commercial Retail
Permit Number: 070163000305168
Status:
Valuation: $301.00
Contractor Company:
Contractor Name: LIGHT FROM ABOVE

Date: **6/19/2007**
Permit Type:
Description: **Plan Check ONE ILLUMINATED CHANNEL LETTERS WALL SIGN (5'X 9'10").**

Permit Description: **Sign**
Work Class:
Proposed Use: Onsite Signs
Permit Number: 070483000000962
Status:
Valuation: $500.00
Contractor Company:
Contractor Name: SIGN ZONE

ADJOINING PROPERTY FINDINGS

Date:	**5/29/2007**
Permit Type:	
Description:	**Plan Check Supplemental to PCIS permit # 07016-30000-05168 to add the lighting system connecting to the existing ceiling joists in the retail store.**
Permit Description:	**Bldg-Alter/Repair**
Work Class:	
Proposed Use:	Commercial Retail
Permit Number:	070163000205168
Status:	
Valuation:	$1,200.00
Contractor Company:	
Contractor Name:	LIGHT FROM ABOVE

Date:	**5/16/2007**
Permit Type:	
Description:	**No Plan Check DUCTING REMOVE/REPLACE & (3) EXHAUST FANS. INSTALL A/C UNIT ON ROOF.**
Permit Description:	**HVAC**
Work Class:	
Proposed Use:	Commercial
Permit Number:	070441000005012
Status:	
Valuation:	$0.00
Contractor Company:	
Contractor Name:	ALL SERVICE PRIME ENTERPRISES INC

ADJOINING PROPERTY FINDINGS

Date: **5/7/2007**
Permit Type:
Description: **Plan Check SUPPLEMENTAL PERMIT TO REVISE PLAN, ADD NEW OFFICE, NEW BEAM AT RESTROOM, ADDITIONAL CONNECTION DETAIL FOR SOFFIT AND GLASS STORE FRONT.**

Permit Description: **Bldg-Alter/Repair**
Work Class:
Proposed Use: Commercial Retail
Permit Number: 070163000105168
Status:
Valuation: $5,000.00
Contractor Company:
Contractor Name: LIGHT FROM ABOVE

Date: **4/24/2007**
Permit Type:
Description: **No Plan Check INSTALL & RELOCATE PHONE & TV CABLE.**

Permit Description: **Electrical**
Work Class:
Proposed Use: Commercial
Permit Number: 070413000009753
Status:
Valuation: $0.00
Contractor Company:
Contractor Name: LIGHT FROM ABOVE

Date: **4/2/2007**
Permit Type:
Description: **No Plan Check T.I.**

Permit Description: **Plumbing**
Work Class:
Proposed Use: Commercial
Permit Number: 070422000007169
Status:
Valuation: $0.00
Contractor Company:
Contractor Name: MINASSI'S PLUMBING COMPANY

ADJOINING PROPERTY FINDINGS

Date:	**3/23/2007**
Permit Type:	
Description:	**Plan Check INTERIOR TENANT IMPROVEMENT OF EXISTING RETAIL SPACE. ADD NON-STRUCTURAL PARTION WALLS, REPLACE THE GLASS IN EXISTING STOREFRONT, AND REPLACE DROPPED CEILING TILES.**
Permit Description:	**Bldg-Alter/Repair**
Work Class:	
Proposed Use:	Commercial Retail Retail
Permit Number:	070163000005168
Status:	
Valuation:	$18,000.00
Contractor Company:	
Contractor Name:	LIGHT FROM ABOVE

Date:	**3/21/2007**
Permit Type:	
Description:	**No Plan Check ADDITIONAL CIRCUITS AND RELOCATE LIGHTS**
Permit Description:	**Electrical**
Work Class:	
Proposed Use:	Commercial
Permit Number:	070413000006897
Status:	
Valuation:	$0.00
Contractor Company:	
Contractor Name:	LIGHT FROM ABOVE

ADJOINING PROPERTY FINDINGS

Date:	**7/28/2005**
Permit Type:	
Description:	**No Plan Check SUPPLEMENTAL PERMIT FOR CHANGE OF ADDRESS FROM 11711 W. OHIO AVE. #100. SEE 05044-20K-07237**
Permit Description:	**HVAC**
Work Class:	
Proposed Use:	Commercial
Permit Number:	050442000107237
Status:	
Valuation:	$0.00
Contractor Company:	
Contractor Name:	A TO Z SERVICE

Date:	**7/1/2005**
Permit Type:	
Description:	**No Plan Check SUPPLEMENTAL PERMIT FOR CLOTHES WASHER.**
Permit Description:	**Plumbing**
Work Class:	
Proposed Use:	Commercial
Permit Number:	050422000114616
Status:	
Valuation:	$0.00
Contractor Company:	
Contractor Name:	A & H PLUMBING

Date:	**6/10/2005**
Permit Type:	
Description:	**No Plan Check INSTALL NEW FIXTURES**
Permit Description:	**Plumbing**
Work Class:	
Proposed Use:	Commercial
Permit Number:	050422000014616
Status:	
Valuation:	$0.00
Contractor Company:	
Contractor Name:	A & H PLUMBING

ADJOINING PROPERTY FINDINGS

Date:	**6/8/2005**
Permit Type:	
Description:	**No Plan Check Install 10 outlets, 2 circuits and 2 lights.**
Permit Description:	**Electrical**
Work Class:	
Proposed Use:	Commercial
Permit Number:	050419000013521
Status:	
Valuation:	$0.00
Contractor Company:	
Contractor Name:	K A ELECTRICAL SERVICES

C.O. Issued Date:	**8/9/2005**
Date:	**4/1/2005**
Permit Type:	
Description:	**Plan Check CONVERT (18'6"X75' IRR = 1388 SF) PORTION OF (E) RETAIL TO BEAUTY SALON.**
Permit Description:	**Bldg-Alter/Repair**
Work Class:	
Proposed Use:	Commercial Retail Retail
Permit Number:	050162000005835
Status:	
Valuation:	$15,000.00
Contractor Company:	
Contractor Name:	OWNER-BUILDER

Date:	**11/3/2003**
Permit Type:	
Description:	**No Plan Check INSTALL CIRCUITS FOR 2 HEAT PUMPS.**
Permit Description:	**Electrical**
Work Class:	
Proposed Use:	Commercial
Permit Number:	030412000025399
Status:	
Valuation:	$0.00
Contractor Company:	
Contractor Name:	ALEX CONSTRUCTION CO

ADJOINING PROPERTY FINDINGS

Date:	**11/3/2003**
Permit Type:	
Description:	**No Plan Check INSTALL (1) 5 TON HEAT PUMP, (1) 2 1/2 TON HEAT PUMP, DUCTWORK.**
Permit Description:	**HVAC**
Work Class:	
Proposed Use:	Commercial
Permit Number:	030442000010806
Status:	
Valuation:	$0.00
Contractor Company:	
Contractor Name:	ALEX CONSTRUCTION CO

12438 VENTURA BLVD

Date:	**7/20/2017**
Permit Type:	
Description:	**No Plan Check**
Permit Description:	**HVAC**
Work Class:	
Proposed Use:	Commercial
Permit Number:	170442000008388
Status:	
Valuation:	$0.00
Contractor Company:	
Contractor Name:	DE LA ROSA CONSTRUCTION

ADJOINING PROPERTY FINDINGS

Date: **7/17/2017**
Permit Type:
Description: **No Plan Check**

Permit Description: **Electrical**
Work Class:
Proposed Use: Commercial
Permit Number: 170413000123881
Status:
Valuation: $0.00
Contractor Company:
Contractor Name: E N D ELECTRIC

Date: **6/19/2017**
Permit Type:
Description: **No Plan Check**

Permit Description: **Plumbing**
Work Class:
Proposed Use: Commercial
Permit Number: 170422000013882
Status:
Valuation: $0.00
Contractor Company:
Contractor Name: A - SURE PLUMBING & ROOTER INC

Date: **5/17/2017**
Permit Type:
Description: **No Plan Check**

Permit Description: **Electrical**
Work Class:
Proposed Use: Commercial
Permit Number: 170412000016531
Status:
Valuation: $0.00
Contractor Company:
Contractor Name: DE LA ROSA CONSTRUCTION

ADJOINING PROPERTY FINDINGS

Date:	**5/17/2017**
Permit Type:	
Description:	**No Plan Check**
Permit Description:	**Plumbing**
Work Class:	
Proposed Use:	Commercial
Permit Number:	170422000011220
Status:	
Valuation:	$0.00
Contractor Company:	
Contractor Name:	DE LA ROSA CONSTRUCTION

C.O. Issued Date:	**8/3/2017**
Date:	**5/5/2017**
Permit Type:	
Description:	**Plan Check Change of use from beauty salon (2005VN**
Permit Description:	**Bldg-Alter/Repair**
Work Class:	
Proposed Use:	Commercial Retail Retail
Permit Number:	170162000010362
Status:	
Valuation:	$10,000.00
Contractor Company:	
Contractor Name:	FERGUSON CONSTRUCTION AND FINE CABINETRY

Date:	**12/10/2008**
Permit Type:	
Description:	**No Plan Check GAS LINE**
Permit Description:	**Plumbing**
Work Class:	
Proposed Use:	Commercial
Permit Number:	080429000023804
Status:	
Valuation:	$0.00
Contractor Company:	
Contractor Name:	A & H PLUMBING

ADJOINING PROPERTY FINDINGS

Date:	**11/3/2008**
Permit Type:	
Description:	**No Plan Check new 100 amp service and sub panel**
Permit Description:	**Electrical**
Work Class:	
Proposed Use:	Commercial
Permit Number:	080419000024360
Status:	
Valuation:	$0.00
Contractor Company:	
Contractor Name:	FRIENDLY ELECTRIC SERVICE

12445 VENTURA BLVD

Date:	**1/11/2008**
Permit Type:	
Description:	**Plan Check CHANGE OF USE FROM OFFICE TO BEAUTY SALON. 2/4 REQUIRED PARKING FOR CHANGE OF USE.**
Permit Description:	**Bldg-Alter/Repair**
Work Class:	
Proposed Use:	Commercial Office Retail
Permit Number:	070162000023452
Status:	
Valuation:	$41,000.00
Contractor Company:	
Contractor Name:	OWNER-BUILDER

ADJOINING PROPERTY FINDINGS

Date:	**9/18/2007**
Permit Type:	
Description:	**No Plan Check SUPPLEMENTAL PERMIT FOR LOW VOLTAGE ALARM, SECURITY, PHONES, SPEAKERS AND CAMERA (2 FLOORS). Supplemental permit to collect fees for ____1____ (number) Additional inspection(s) per inspection Notice # _____or date_09/11/2007_____. This permit does not authorize any additional work or extend the expiration date of the original permit."**
Permit Description:	**Electrical**
Work Class:	
Proposed Use:	Commercial
Permit Number:	070413000121082
Status:	
Valuation:	$0.00
Contractor Company:	
Contractor Name:	HARARI MORDECHAI

Date:	**8/30/2007**
Permit Type:	
Description:	**Plan Check TI IN OFFICES PLAN CHK IS FOR TITLE 24**
Permit Description:	**Electrical**
Work Class:	
Proposed Use:	Commercial
Permit Number:	070413000021082
Status:	
Valuation:	$0.00
Contractor Company:	
Contractor Name:	HARARI MORDECHAI

ADJOINING PROPERTY FINDINGS

Date:	**8/24/2007**
Permit Type:	
Description:	**No Plan Check SUPPLEMENTAL PERMIT FOR 2 SMOKE DETECTORS, 1 WITNESS TEST, INLETS AND OUTLETS, BATHROOM EXHAUST FANS.**
Permit Description:	**HVAC**
Work Class:	
Proposed Use:	Commercial
Permit Number:	070442000108747
Status:	
Valuation:	$0.00
Contractor Company:	
Contractor Name:	HARARI MORDECHAI

Date:	**8/21/2007**
Permit Type:	
Description:	**No Plan Check T.I. REPLACE (E) FIXTURES**
Permit Description:	**Plumbing**
Work Class:	
Proposed Use:	Commercial
Permit Number:	070422000017979
Status:	
Valuation:	$0.00
Contractor Company:	
Contractor Name:	HARARI MORDECHAI

Date:	**8/21/2007**
Permit Type:	
Description:	**No Plan Check INSTALL (2) HVAC SPLIT SYSTEMS.**
Permit Description:	**HVAC**
Work Class:	
Proposed Use:	Commercial
Permit Number:	070442000008747
Status:	
Valuation:	$0.00
Contractor Company:	
Contractor Name:	HARARI MORDECHAI

ADJOINING PROPERTY FINDINGS

Date:	**4/27/2007**
Permit Type:	
Description:	**Plan Check T.I. (ADD INTERIOR NON-BEARING PARTITIONS AND UPGRADE 1ST FLOOR BATHROOM)**
Permit Description:	**Bldg-Alter/Repair**
Work Class:	
Proposed Use:	Commercial Office
Permit Number:	070162000007093
Status:	
Valuation:	$5,000.00
Contractor Company:	
Contractor Name:	OWNER-BUILDER

Date:	**9/27/2005**
Permit Type:	
Description:	**Plan Check (10'X3'11") INDIVIDUAL CHANNEL LETTERS TO STATE "GEN X CAPITAL CORP"**
Permit Description:	**Sign**
Work Class:	
Proposed Use:	Onsite Signs
Permit Number:	050482000001484
Status:	
Valuation:	$4,500.00
Contractor Company:	
Contractor Name:	A S D

Date:	**4/29/2004**
Permit Type:	
Description:	**Plan Check NEW STOREFRONT & NEW 1st FLOOR HANDICAP RESTROOM.**
Permit Description:	**Bldg-Alter/Repair**
Work Class:	
Proposed Use:	Commercial Office
Permit Number:	040162000007240
Status:	
Valuation:	$15,000.00
Contractor Company:	
Contractor Name:	OWNER-BUILDER

ADJOINING PROPERTY FINDINGS

12446 VENTURA BLVD

Date:	**11/15/2005**
Permit Type:	
Description:	**Plan Check Temporary banner sign (3' x 10') - 30 days maximum.**
Permit Description:	**Sign**
Work Class:	
Proposed Use:	Onsite Signs
Permit Number:	050482000001807
Status:	
Valuation:	$301.00
Contractor Company:	
Contractor Name:	OWNER-BUILDER

Date:	**4/18/2003**
Permit Type:	
Description:	**No Plan Check SUPPLEMENTAL PERMIT FOR 1 ADDITIONAL SINK**
Permit Description:	**Plumbing**
Work Class:	
Proposed Use:	Commercial
Permit Number:	030422000206291
Status:	
Valuation:	$0.00
Contractor Company:	
Contractor Name:	KOEU CONSTRUCTION

Date:	**3/6/2003**
Permit Type:	
Description:	**No Plan Check INSTALLATION OF EARTHQUAKE SHUT OFF VALVE**
Permit Description:	**Plumbing**
Work Class:	
Proposed Use:	Commercial
Permit Number:	030429000007321
Status:	
Valuation:	$0.00
Contractor Company:	
Contractor Name:	STERN MIKE PLUMBING INC

ADJOINING PROPERTY FINDINGS

Date: **3/5/2003**
Permit Type:
Description: **No Plan Check SUPPLEMENTAL PERMIT FOR 25 OUTLETS**

Permit Description: **Electrical**
Work Class:
Proposed Use: Commercial
Permit Number: 030412000104131
Status:
Valuation: $0.00
Contractor Company:
Contractor Name: KOEU CONSTRUCTION

Date: **3/5/2003**
Permit Type:
Description: **No Plan Check SUPPLEMENTAL PERMIT FOR 2 SINKS**

Permit Description: **Plumbing**
Work Class:
Proposed Use: Commercial
Permit Number: 030422000106291
Status:
Valuation: $0.00
Contractor Company:
Contractor Name: KOEU CONSTRUCTION

Date: **2/27/2003**
Permit Type:
Description: **No Plan Check ADD RECESSED LIGHTS.**

Permit Description: **Electrical**
Work Class:
Proposed Use: Commercial
Permit Number: 030412000004131
Status:
Valuation: $0.00
Contractor Company:
Contractor Name: KOEU CONSTRUCTION

ADJOINING PROPERTY FINDINGS

Date:	**2/27/2003**
Permit Type:	
Description:	**No Plan Check INSTALL DRAIN TO NEW FIXTURE.**
Permit Description:	**Plumbing**
Work Class:	
Proposed Use:	Commercial
Permit Number:	030422000006291
Status:	
Valuation:	$0.00
Contractor Company:	
Contractor Name:	KOEU CONSTRUCTION

Date:	**2/3/2003**
Permit Type:	
Description:	**Plan Check CHANGE OF USE FROM (E) RETAIL TO (N) BEAUTY SALON. INTERIOR REMODEL INCLUDED. REMOVE AND REPLACE FRONT AND REAR DOORS. (2061 SF)**
Permit Description:	**Bldg-Alter/Repair**
Work Class:	
Proposed Use:	Commercial Retail Retail
Permit Number:	030161000001411
Status:	
Valuation:	$30,000.00
Contractor Company:	
Contractor Name:	KOEU CONSTRUCTION

Date:	**7/22/1998**
Permit Type:	
Description:	**No Plan Check SUPPLEMENTAL PERMIT FOR 1 LAV & WH. SEE 98042-20K-08439**
Permit Description:	**Plumbing**
Work Class:	
Proposed Use:	Commercial
Permit Number:	980422000108439
Status:	
Valuation:	$0.00
Contractor Company:	
Contractor Name:	STERN MIKE PLUMBING INC

ADJOINING PROPERTY FINDINGS

Date:	**6/24/1998**
Permit Type:	
Description:	**No Plan Check ADDING NEW WATER METER, GAS LINE, WATER PRES.REG., WATER TO WATER HEATER**
Permit Description:	**Plumbing**
Work Class:	
Proposed Use:	Commercial
Permit Number:	980422000008439
Status:	
Valuation:	$0.00
Contractor Company:	
Contractor Name:	STERN MIKE PLUMBING INC

12448 VENTURA BLVD

Date:	**10/21/2004**
Permit Type:	
Description:	**No Plan Check SUPPLEMENTAL PERMIT FOR 1 EQ VALVE.**
Permit Description:	**Plumbing**
Work Class:	
Proposed Use:	Commercial
Permit Number:	040422000126712
Status:	
Valuation:	$0.00
Contractor Company:	
Contractor Name:	HAND IN HAND CONSTRUCTION

ADJOINING PROPERTY FINDINGS

Date: **9/21/2004**
Permit Type:
Description: **No Plan Check CHANGE OUT PACKAGE UNIT, DUCTWORK.**

Permit Description: **HVAC**
Work Class:
Proposed Use: Commercial
Permit Number: 040442000009663
Status:
Valuation: $0.00
Contractor Company:
Contractor Name: BANNER HEATING & AIR CONDITIONING

Date: **9/16/2004**
Permit Type:
Description: **Plan Check energy plan check**

Permit Description: **Electrical**
Work Class:
Proposed Use: Commercial
Permit Number: 040412000023426
Status:
Valuation: $0.00
Contractor Company:
Contractor Name: HAND IN HAND CONSTRUCTION

Date: **9/15/2004**
Permit Type:
Description: **No Plan Check INSTALL 2 SHAMPOO BOWLS AND 1 CLOTHES WASHER AND REPLACE 1 LAVE AND 1 TOILET, AND INSTALL GAS LINE FOR DRYER**

Permit Description: **Plumbing**
Work Class:
Proposed Use: Commercial
Permit Number: 040422000026712
Status:
Valuation: $0.00
Contractor Company:
Contractor Name: HAND IN HAND CONSTRUCTION

ADJOINING PROPERTY FINDINGS

Date:	**8/26/2004**
Permit Type:	
Description:	**Plan Check replace existing damage/ termite exterior wood siding with 1/2" plywood and 7/8" thick stucco and 5/8" gypboard type "x" inside at rear side of buiding (NO CHANGE IN WALL OPENING)**
Permit Description:	**Bldg-Alter/Repair**
Work Class:	
Proposed Use:	Commercial Retail
Permit Number:	040162000016863
Status:	
Valuation:	$3,000.00
Contractor Company:	
Contractor Name:	HAND IN HAND CONSTRUCTION

Date:	**8/17/2004**
Permit Type:	
Description:	**Plan Check T.I. INTERIOR: CONVERT RETAIL SPACE TO BEAUTY SALON.**
Permit Description:	**Bldg-Alter/Repair**
Work Class:	
Proposed Use:	Commercial Retail Retail
Permit Number:	040162000016020
Status:	
Valuation:	$15,000.00
Contractor Company:	
Contractor Name:	HAND IN HAND CONSTRUCTION

Date:	**8/5/2004**
Permit Type:	
Description:	**No Plan Check Reroof with 18 sqrs BUILT UP roofing. Existing solid sheathing.**
Permit Description:	**Bldg-Alter/Repair**
Work Class:	
Proposed Use:	Commercial Retail
Permit Number:	040169000015263
Status:	
Valuation:	$3,600.00
Contractor Company:	
Contractor Name:	BUILT - RITE CONSTRUCTION

ADJOINING PROPERTY FINDINGS

Date:	**7/22/1998**
Permit Type:	
Description:	**No Plan Check CHANGE OF ADDRESS. (FEE FOR SEPARATE ADDRESS).**
Permit Description:	**Plumbing**
Work Class:	
Proposed Use:	Commercial
Permit Number:	980422000009684
Status:	
Valuation:	$0.00
Contractor Company:	
Contractor Name:	STERN MIKE PLUMBING INC

Date:	**3/9/1998**
Permit Type:	
Description:	**No Plan Check 100 AMP SERVICE CHANGE**
Permit Description:	**Electrical**
Work Class:	
Proposed Use:	Commercial
Permit Number:	980412000004152
Status:	
Valuation:	$0.00
Contractor Company:	
Contractor Name:	R & G ELECTRIC

ADJOINING PROPERTY FINDINGS

12449 VENTURA BLVD

Date:	**12/9/2004**
Permit Type:	
Description:	**No Plan Check SUPPLEMENTAL PERMIT TO REPLACE LAVATORY. "COMPLY WITH DEPARTMENT ORDER effective date 12/14/2004. PERMIT WILL EXPIRE 30 DAYS FROM ISSUANCE DATE".**
Permit Description:	**Plumbing**
Work Class:	
Proposed Use:	Commercial
Permit Number:	040422000135131
Status:	
Valuation:	$0.00
Contractor Company:	
Contractor Name:	SCHNEIDER J A

Date:	**12/8/2004**
Permit Type:	
Description:	**No Plan Check "COMPLY WITH DEPARTMENT ORDER effective date 12/14/2004. PERMIT WILL EXPIRE 30 DAYS FROM ISSUANCE DATE". INSTALL GAS LINE (3 OUTLETS)**
Permit Description:	**Plumbing**
Work Class:	
Proposed Use:	Commercial
Permit Number:	040422000035131
Status:	
Valuation:	$0.00
Contractor Company:	
Contractor Name:	SCHNEIDER J A

ADJOINING PROPERTY FINDINGS

Date:	**7/15/2004**
Permit Type:	
Description:	**Plan Check Installation of one type one hood. "Comply with department order effective date 06-05-2003. Permit will expire 30 days from issuance date."**
Permit Description:	**HVAC**
Work Class:	
Proposed Use:	Commercial
Permit Number:	040442000007231
Status:	
Valuation:	$0.00
Contractor Company:	
Contractor Name:	GILBERG D & D SHEET METAL AND GENERAL CONTRACTORS

Date:	**7/14/2004**
Permit Type:	
Description:	**Plan Check T.I. TO AN (E) RESTAURANT TO INSTALL A ONE HOUR SHAFT FOR A PROPOSED TYPE "I" EXHAUST HOOD AND TO STRENGTHEN THE ROOF RAFTERS FOR A PROPOSED SWAMP COOLER. COMPLY W/ DEPT. ORDER EFFECTIVE DATE 06.05.2003. PERMIT WILL EXPIRE 30 DAYS FROM ISSUANCE DATE.**
Permit Description:	**Bldg-Alter/Repair**
Work Class:	
Proposed Use:	Commercial Restaurant
Permit Number:	040162000011294
Status:	
Valuation:	$5,000.00
Contractor Company:	
Contractor Name:	GILBERG D & D SHEET METAL AND GENERAL CONTRACTORS

ADJOINING PROPERTY FINDINGS

Date:	**1/7/2004**
Permit Type:	
Description:	**No Plan Check SUPPLEMENTAL PERMIT - REPLACE 10 PLUGS**
Permit Description:	**Electrical**
Work Class:	
Proposed Use:	Commercial
Permit Number:	040412000100062
Status:	
Valuation:	$0.00
Contractor Company:	
Contractor Name:	SAM ELECTRIC

Date:	**1/5/2004**
Permit Type:	
Description:	**No Plan Check COMPLY WITH DEPARTMENT ORDER DATED 6-5-03 - PERMIT WILL EXPIRE 30 DAYS FROM ISSUANCE DATE - REPLACE 1 SUB PANEL**
Permit Description:	**Electrical**
Work Class:	
Proposed Use:	Commercial
Permit Number:	040412000000062
Status:	
Valuation:	$0.00
Contractor Company:	
Contractor Name:	SAM ELECTRIC

ADJOINING PROPERTY FINDINGS

Date: **6/27/2003**
Permit Type:
Description: **No Plan Check REPLACE INTERIOR DRYWALL INSIDE STORAGE AREA. VALUATION TO BE VERIFIED BY FIELD INSPECTOR. "TO COMPLY WITH DEPT. ORDER DATED 6/5/03. PERMIT TO EXPIRE 30 DAYS FROM ISSUANCE DATE".**

Permit Description: **Bldg-Alter/Repair**
Work Class:
Proposed Use: Commercial Restaurant
Permit Number: 030162000010828
Status:
Valuation: $200.00
Contractor Company:
Contractor Name: OWNER-BUILDER

Date: **9/28/2000**
Permit Type:
Description: **No Plan Check MOVIE SHOOT 9/25/00**

Permit Description: **Electrical**
Work Class:
Proposed Use: Special Equipment
Permit Number: 000411000019815
Status:
Valuation: $0.00
Contractor Company:
Contractor Name: OWNER-BUILDER

Date: **8/1/1997**
Permit Type:
Description: **No Plan Check Movie location**

Permit Description: **Electrical**
Work Class:
Proposed Use: Special Equipment
Permit Number: 970411000010955
Status:
Valuation: $0.00
Contractor Company:
Contractor Name:

ADJOINING PROPERTY FINDINGS

12456 VENTURA BLVD

Date:	**3/12/2010**
Permit Type:	
Description:	**Plan Check TWO WINDOW SIGNS @ 7" X 8'; TWO WINDOW SIGNS @ 20" X 17"; ONE WINDOW SIGN @ 32" X 19".(five total).**
Permit Description:	**Sign**
Work Class:	
Proposed Use:	Onsite Signs
Permit Number:	100482000000520
Status:	
Valuation:	$501.00
Contractor Company:	
Contractor Name:	OWNER-BUILDER

Date:	**3/8/2006**
Permit Type:	
Description:	**Plan Check TWO WALL SIGNS: 30" X 14' AS "DIAMOND EXCHANGE" AND 30" X 35' AS "DIAMOND JEWELRY EXCHANGE" WITH LOGOS. *** "SIGNS SHALL BE UNFILTERED OR ENERGY CALCULATIONS AND PLAN CHECK BY THE ELECTRICAL PLAN CHECK SECTION SHALL BE REQUIRED PRIOR TO INSTALLATION."**
Permit Description:	**Sign**
Work Class:	
Proposed Use:	Onsite Signs
Permit Number:	060482000000229
Status:	
Valuation:	$2,400.00
Contractor Company:	
Contractor Name:	HI - TECH SIGNS

ADJOINING PROPERTY FINDINGS

Date: **2/12/2004**
Permit Type:
Description: **Plan Check**

Permit Description: **Electrical**
Work Class:
Proposed Use: Commercial
Permit Number: 030412000125831
Status:
Valuation: $0.00
Contractor Company:
Contractor Name: 22 ELECTRIC

Date: **11/26/2003**
Permit Type:
Description: **No Plan Check Revise permit # 03016-30000-13317 to change the structural inventory to Type V construction (as per CofO to permit 82VN42508).**

Permit Description: **Bldg-Alter/Repair**
Work Class:
Proposed Use: Commercial Office Office
Permit Number: 030163000213317
Status:
Valuation: $0.00
Contractor Company:
Contractor Name: MGH CONSTRUCTION COMPANY

Date: **11/10/2003**
Permit Type:
Description: **No Plan Check CHANGE OF ADDRESS FROM 12436 W. VENTURA BLVD**

Permit Description: **Electrical**
Work Class:
Proposed Use: Commercial
Permit Number: 030412000125399
Status:
Valuation: $0.00
Contractor Company:
Contractor Name: ALEX CONSTRUCTION CO

ADJOINING PROPERTY FINDINGS

Date:	**11/10/2003**
Permit Type:	
Description:	**No Plan Check CHANGE OF ADDRESS FROM 12436 W. VENTURA BLVD**
Permit Description:	**HVAC**
Work Class:	
Proposed Use:	Commercial
Permit Number:	030442000110806
Status:	
Valuation:	$0.00
Contractor Company:	
Contractor Name:	ALEX CONSTRUCTION CO

Date:	**11/7/2003**
Permit Type:	
Description:	**Plan Check Install circuits, panel, lights, emergency lights and exit signs on the 1st floor.**
Permit Description:	**Electrical**
Work Class:	
Proposed Use:	Commercial
Permit Number:	030412000025831
Status:	
Valuation:	$0.00
Contractor Company:	
Contractor Name:	22 ELECTRIC

ADJOINING PROPERTY FINDINGS

Date:	**9/18/2003**
Permit Type:	
Description:	**Plan Check Renovate front Fasade of existing two story Retail/office Bldg(replace existing veneer w/ stucco): replace 4 windows & one entry door (same size &location). Upgrade (E) Bathrm for H.C. accessibility, ; add/remove interior nonbearing parttitions, interior remodel.**
Permit Description:	**Bldg-Alter/Repair**
Work Class:	
Proposed Use:	Commercial Office Office
Permit Number:	030163000013317
Status:	
Valuation:	$50,000.00
Contractor Company:	
Contractor Name:	MGH CONSTRUCTION COMPANY

Date:	**9/2/1999**
Permit Type:	
Description:	**No Plan Check ADD 2 CIRCUITS FOR KITCHEN EXHAUST SYSTEM**
Permit Description:	**Electrical**
Work Class:	
Proposed Use:	Commercial
Permit Number:	990412000017277
Status:	
Valuation:	$0.00
Contractor Company:	
Contractor Name:	A - PLUS ELECTRIC

ADJOINING PROPERTY FINDINGS

12457 VENTURA BLVD

Date:	**2/6/2014**
Permit Type:	
Description:	**No Plan Check RELOCATE LIGHT SWITCHS AND LIGHT FIXTUR S**
Permit Description:	**Electrical**
Work Class:	
Proposed Use:	Commercial
Permit Number:	140411000003479
Status:	
Valuation:	$0.00
Contractor Company:	
Contractor Name:	K D C CONSTRUCTION

Date:	**2/6/2014**
Permit Type:	
Description:	**No Plan Check RELOCATE TOILET AND LAV SINK**
Permit Description:	**Plumbing**
Work Class:	
Proposed Use:	Commercial
Permit Number:	140421000002399
Status:	
Valuation:	$0.00
Contractor Company:	
Contractor Name:	K D C CONSTRUCTION

ADJOINING PROPERTY FINDINGS

Date:	**2/5/2014**
Permit Type:	
Description:	**Plan Check RESTROOM AND DRESSING ROOM UPGRADE TO M ET ACCESSIBILITY CODE.**
Permit Description:	**Bldg-Alter/Repair**
Work Class:	
Proposed Use:	Commercial Retail
Permit Number:	130161000025137
Status:	
Valuation:	$7,500.00
Contractor Company:	
Contractor Name:	K D C CONSTRUCTION

Date:	**4/15/2013**
Permit Type:	
Description:	**Plan Check CONVERT (E) OFFICE USE (PER C. OF O. VN- 2006/1957) OF SUITES 101 from office to retail, AND SUITE 103 from office to beauty salon. PROVIDE (N) ADA RESTROOMS IN SUITES 101 & 103 AND T.I.**
Permit Description:	**Bldg-Alter/Repair**
Work Class:	
Proposed Use:	Commercial Retail Office
Permit Number:	120162000000959
Status:	
Valuation:	$15,000.00
Contractor Company:	
Contractor Name:	OWNER-BUILDER

ADJOINING PROPERTY FINDINGS

Date: **1/8/2009**
Permit Type:
Description: **Plan Check (1) ILLUMINATED WALL SIGN (8'-10" x 2'-5")**

Permit Description: **Sign**
Work Class:
Proposed Use: Onsite Signs
Permit Number: 080482000002397
Status:
Valuation: $1,200.00
Contractor Company:
Contractor Name: AD ART SIGN COMPANY

Date: **7/1/2008**
Permit Type:
Description: **No Plan Check UPGRADE SUB-PANEL AND ADD 6 NEW CIRCUITS.**

Permit Description: **Electrical**
Work Class:
Proposed Use: Commercial
Permit Number: 080412000014709
Status:
Valuation: $0.00
Contractor Company:
Contractor Name: WESTERN CONSTRUCTION & DEVELOPMENT INC

Date: **3/17/2008**
Permit Type:
Description: **Plan Check INSTALL (1) 9'-5.5" X 2'-11" ILLUMIN. WALL SIGN. "MW TUX"**

Permit Description: **Sign**
Work Class:
Proposed Use: Onsite Signs
Permit Number: 070481000002129
Status:
Valuation: $1,500.00
Contractor Company:
Contractor Name: SIGNOGRAPH U S A

ADJOINING PROPERTY FINDINGS

Date: **3/6/2008**
Permit Type:
Description: **Plan Check NEW 2'0"x6'6" ILLUMINATED WALL SIGN ("JOHN'S HAIR DESIGN").**

Permit Description: **Sign**
Work Class:
Proposed Use: Onsite Signs
Permit Number: 080482000000419
Status:
Valuation: $3,000.00
Contractor Company:
Contractor Name: SEGAL LETTERS INCORPORATED

Date: **10/12/2007**
Permit Type:
Description: **No Plan Check UPGRADE SUBPANEL AND INSTALL SWITCHES AND OUTLETS.**

Permit Description: **Electrical**
Work Class:
Proposed Use: Commercial
Permit Number: 070412000024805
Status:
Valuation: $0.00
Contractor Company:
Contractor Name: WESTERN CONSTRUCTION & DEVELOPMENT INC

Date: **10/12/2007**
Permit Type:
Description: **No Plan Check REPLACE TOILETS AND INSTALL CLOTHES WASHER AND SINKS.**

Permit Description: **Plumbing**
Work Class:
Proposed Use: Commercial
Permit Number: 070422000021552
Status:
Valuation: $0.00
Contractor Company:
Contractor Name: WESTERN CONSTRUCTION & DEVELOPMENT INC

ADJOINING PROPERTY FINDINGS

Date: **10/12/2007**
Permit Type:
Description: **No Plan Check INSTALL CLOTHES DRYER.**

Permit Description: **HVAC**
Work Class:
Proposed Use: Commercial
Permit Number: 070442000010400
Status:
Valuation: $0.00
Contractor Company:
Contractor Name: WESTERN CONSTRUCTION & DEVELOPMENT INC

C.O. Issued Date: **7/28/2008**
Date: **10/9/2007**
Permit Type:
Description: **Plan Check CHANGE OF USE FROM OFFICE TO BEAUTY SALON (521SF) : ADD NON-BEARING PARTITIONS TO CREATE STORAGE ROOM**

Permit Description: **Bldg-Alter/Repair**
Work Class:
Proposed Use: Commercial Office Retail
Permit Number: 070162000018791
Status:
Valuation: $10,000.00
Contractor Company:
Contractor Name: OWNER-BUILDER

Date: **4/4/2007**
Permit Type:
Description: **No Plan Check SUPPLEMENTAL PERMIT - REPLACE HVAC (PACKAGE HEAT PUMP SYSTEM)**

Permit Description: **HVAC**
Work Class:
Proposed Use: Commercial
Permit Number: 060442000211533
Status:
Valuation: $0.00
Contractor Company:
Contractor Name: MEGAPRO CONSTRUCTION INC

ADJOINING PROPERTY FINDINGS

Date: **4/4/2007**
Permit Type:
Description: **Plan Check OUTSIDE LIGHTS**

Permit Description: **Electrical**
Work Class:
Proposed Use: Commercial
Permit Number: 070412000008123
Status:
Valuation: $0.00
Contractor Company:
Contractor Name: MEGAPRO CONSTRUCTION INC

Date: **3/8/2007**
Permit Type:
Description: **No Plan Check SUPPLEMENTAL PERMIT TO T/O (E) ROOF AND INSTALL 25 SQS. OF CLASS "A" B.U.R. SYSTEM.**

Permit Description: **Bldg-Alter/Repair**
Work Class:
Proposed Use: Commercial Retail
Permit Number: 060162000122144
Status:
Valuation: $4,000.00
Contractor Company:
Contractor Name: MEGAPRO CONSTRUCTION INC

Date: **3/8/2007**
Permit Type:
Description: **No Plan Check SUPPLEMENTAL PEMRIT FOR 2 PACKAGE UNITS, DUCTWORK**

Permit Description: **HVAC**
Work Class:
Proposed Use: Commercial
Permit Number: 060442000111533
Status:
Valuation: $0.00
Contractor Company:
Contractor Name: MEGAPRO CONSTRUCTION INC

ADJOINING PROPERTY FINDINGS

Date:	**1/31/2007**
Permit Type:	
Description:	**Plan Check T.I. - STOREFRONT, NEW ROOF LEVEL PARAPETS, EXTERIOR STUCCO, AND EXT. PLANTERS. ALSO REMOVE AND REPLACE ALL EXIST GLAZING SAME LOCATION AND SIZE.**
Permit Description:	**Bldg-Alter/Repair**
Work Class:	
Proposed Use:	Commercial Retail
Permit Number:	060162000022144
Status:	
Valuation:	$50,000.00
Contractor Company:	
Contractor Name:	MEGAPRO CONSTRUCTION INC

Date:	**1/8/2007**
Permit Type:	
Description:	**No Plan Check CHANGE-OUT 8-GANG, 400 AMP SERVICE METER**
Permit Description:	**Electrical**
Work Class:	
Proposed Use:	Commercial
Permit Number:	060412000127022
Status:	
Valuation:	$0.00
Contractor Company:	
Contractor Name:	MEGAPRO CONSTRUCTION INC

ADJOINING PROPERTY FINDINGS

Date:	**10/30/2006**
Permit Type:	
Description:	**No Plan Check REMODEL; COSMETIC ONLY- NON STRUCTURAL. REPLACE DRYWALL AND INSULATION. VALUATION TO BE VERIFIED BY FIELD INSPECTOR.**
Permit Description:	**Bldg-Alter/Repair**
Work Class:	
Proposed Use:	Commercial Office
Permit Number:	060162000021884
Status:	
Valuation:	$1,500.00
Contractor Company:	
Contractor Name:	MEGAPRO CONSTRUCTION INC

Date:	**10/30/2006**
Permit Type:	
Description:	**Plan Check Tenant improvement - remodeled lighting in existing retail spaces Suites 102, 103, & 208. Title 24 only.**
Permit Description:	**Electrical**
Work Class:	
Proposed Use:	Commercial
Permit Number:	060412000027022
Status:	
Valuation:	$0.00
Contractor Company:	
Contractor Name:	MEGAPRO CONSTRUCTION INC

ADJOINING PROPERTY FINDINGS

Date: **10/30/2006**
Permit Type:
Description: **No Plan Check COPPER REPIPE TO EXISTING.**

Permit Description: **Plumbing**
Work Class:
Proposed Use: Commercial
Permit Number: 060422000024624
Status:
Valuation: $0.00
Contractor Company:
Contractor Name: MEGAPRO CONSTRUCTION INC

Date: **10/30/2006**
Permit Type:
Description: **No Plan Check INSTALL HVAC PACKAGE HEAT PUMP AND DUCTWORK.**

Permit Description: **HVAC**
Work Class:
Proposed Use: Commercial
Permit Number: 060442000011533
Status:
Valuation: $0.00
Contractor Company:
Contractor Name: MEGAPRO CONSTRUCTION INC

Date: **6/23/2005**
Permit Type:
Description: **Plan Check ADD DISABLED ACCESS RAMP AT MAIN ENTRANCE OF RETAIL STORE.**

Permit Description: **Bldg-Alter/Repair**
Work Class:
Proposed Use: Commercial Retail
Permit Number: 050162000012239
Status:
Valuation: $3,000.00
Contractor Company:
Contractor Name: OWNER-BUILDER

ADJOINING PROPERTY FINDINGS

12500 VENTURA BLVD

Date:	**1/25/2017**
Permit Type:	
Description:	**Plan Check Install (1) illuminated channel letter**
Permit Description:	**Sign**
Work Class:	
Proposed Use:	Onsite Signs
Permit Number:	160481000000078
Status:	
Valuation:	$2,500.00
Contractor Company:	
Contractor Name:	A M B ENTERPRISES INC

Date:	**10/17/2005**
Permit Type:	
Description:	**No Plan Check Reroof with 35 sqrs COMP SHINGLE roofing over new solid sheathing.**
Permit Description:	**Bldg-Alter/Repair**
Work Class:	
Proposed Use:	Commercial Gas Service Station
Permit Number:	050169000022342
Status:	
Valuation:	$10,500.00
Contractor Company:	
Contractor Name:	SERVICE ROOFING COMPANY

ADJOINING PROPERTY FINDINGS

Date: **5/24/2001**
Permit Type:
Description: **Plan Check REMOVE & RECONSTRUCT 33' LONG & 5' HT. RETAINING WALL.**

Permit Description: **Nonbldg-New**
Work Class:
Proposed Use: Commercial Misc. Bldg or Structure
Permit Number: 000201000003743
Status:
Valuation: $3,000.00
Contractor Company:
Contractor Name: OWNER-BUILDER

Date: **5/24/2001**
Permit Type:
Description: **Plan Check SHORING FOR RETAINING WALL RECONSTRUCTION.**

Permit Description: **Nonbldg-New**
Work Class:
Proposed Use: Commercial Misc. Bldg or Structure
Permit Number: 000201000003744
Status:
Valuation: $4,000.00
Contractor Company:
Contractor Name: OWNER-BUILDER

Date: **5/24/2001**
Permit Type:
Description: **No Plan Check RETN WALL EXCAVATION: 91 CY MAX.**

Permit Description: **Grading**
Work Class:
Proposed Use: Commercial Grading/Hillside
Permit Number: 010301000001192
Status:
Valuation: $91.00
Contractor Company:
Contractor Name: OWNER-BUILDER

ADJOINING PROPERTY FINDINGS

Date: **12/27/2000**
Permit Type:
Description: **No Plan Check SUPPLEMENTAL PERMIT ADD 1 FLOOR DRAIN, 1 TRAP PRIMER, 1 ELECTRIC WA TER HEATER, WATER USING DEVICE FOR SELF-SERVE MACHINE.**

Permit Description: **Plumbing**
Work Class:
Proposed Use: Commercial
Permit Number: 000422000119650
Status:
Valuation: $0.00
Contractor Company:
Contractor Name: W C C S

Date: **12/21/2000**
Permit Type:
Description: **No Plan Check CHANGE OUT SPLIT SYSTEM HEAT PUMP AND 6 REGISTERS.**

Permit Description: **HVAC**
Work Class:
Proposed Use: Commercial
Permit Number: 000442000011167
Status:
Valuation: $0.00
Contractor Company:
Contractor Name: ALL TEMPERATURES CONTROLLED

Date: **12/20/2000**
Permit Type:
Description: **No Plan Check T.I. INSTALL 10 NEW CIRCUITS.**

Permit Description: **Electrical**
Work Class:
Proposed Use: Commercial
Permit Number: 000412000025807
Status:
Valuation: $0.00
Contractor Company:
Contractor Name: W C C S

ADJOINING PROPERTY FINDINGS

Date: **12/20/2000**
Permit Type:
Description: **No Plan Check T.I. CAP OFF 3 PLUMBING FIXTURES.**

Permit Description: **Plumbing**
Work Class:
Proposed Use: Commercial
Permit Number: 000422000019650
Status:
Valuation: $0.00
Contractor Company:
Contractor Name: W C C S

Date: **11/30/2000**
Permit Type:
Description: **Plan Check INSTALL T-BAR CEILING @ (E) MINI-MART FOR (E) SERVICE STATION. REMODELLING SERVICE STATION (INTERIOR AND EXTERIOR WORK) MAX. NO. OF EMPLOYEES: 1 HOURS OF OPERATION: 7 AM - 11 PM**

Permit Description: **Bldg-Alter/Repair**
Work Class:
Proposed Use: Commercial Gas Service Station
Permit Number: 000161000021267
Status:
Valuation: $13,500.00
Contractor Company:
Contractor Name: THOMAS CHARLES E COMPANY

Date: **10/8/1999**
Permit Type:
Description: **Plan Check remove clarifier in service bay and fill up with concrete**

Permit Description: **Bldg-Alter/Repair**
Work Class:
Proposed Use: Commercial Public Garage
Permit Number: 990161000019043
Status:
Valuation: $4,685.00
Contractor Company:
Contractor Name: TYREE ORGANIZATION LTD THE

ADJOINING PROPERTY FINDINGS

Date:	**5/15/1998**
Permit Type:	
Description:	**No Plan Check REMOVE AND REPLACE FACIA AND COLUMN CALDDING PANELS ON EXISTING CANOPY**
Permit Description:	**Bldg-Alter/Repair**
Work Class:	
Proposed Use:	Commercial Misc. Bldg or Structure
Permit Number:	980162000009224
Status:	
Valuation:	$5,000.00
Contractor Company:	
Contractor Name:	OWNER-BUILDER

Date:	**5/15/1998**
Permit Type:	
Description:	**Plan Check INSTALL 2 NEW 1'-8" X 1'-8" ILL. WALL SIGNS ON CANOPY FACIA**
Permit Description:	**Sign**
Work Class:	
Proposed Use:	Onsite Signs
Permit Number:	980487000000100
Status:	
Valuation:	$800.00
Contractor Company:	
Contractor Name:	OWNER-BUILDER

Date:	**3/24/1998**
Permit Type:	
Description:	**No Plan Check SUPPLEMENTAL: to include underground electical conduit & misc permit for extra trip.**
Permit Description:	**Electrical**
Work Class:	
Proposed Use:	Commercial
Permit Number:	970417000120413
Status:	
Valuation:	$0.00
Contractor Company:	
Contractor Name:	COVEY H B

ADJOINING PROPERTY FINDINGS

Date: **12/10/1997**
Permit Type:
Description: **No Plan Check Replace old existing atm with new model**

Permit Description: **Electrical**
Work Class:
Proposed Use: Commercial
Permit Number: 970417000020413
Status:
Valuation: $0.00
Contractor Company:
Contractor Name: COVEY H B

12501 VENTURA BLVD

Date: **6/18/2002**
Permit Type:
Description: **Plan Check (3) WALL SIGNS; 1- ALONG VENTURA, 2'-5 1/4" X 17'-8 9/16"; 2- AT TOWER, LOGO 4' DIAMETER; 3- UNDER AWNING, 8" X 5'-7 1/8".**

Permit Description: **Sign**
Work Class:
Proposed Use: Onsite Signs
Permit Number: 020482000000844
Status:
Valuation: $3,400.00
Contractor Company:
Contractor Name: VISIBLE GRAPHICS

ADJOINING PROPERTY FINDINGS

Date: **6/17/2002**
Permit Type:
Description: **No Plan Check DUCTWORK DISTRIBUTION & TEST.**

Permit Description: **HVAC**
Work Class:
Proposed Use: Commercial
Permit Number: 020442000005871
Status:
Valuation: $0.00
Contractor Company:
Contractor Name: TEMPERATURES UNLIMITED

Date: **6/14/2002**
Permit Type:
Description: **Plan Check THE COFFEE BEAN &TEA LEAF. 1st time occupancy. Includes Energy, Emergency lights and exit signs.**

Permit Description: **Electrical**
Work Class:
Proposed Use: Commercial
Permit Number: 020412000007947
Status:
Valuation: $0.00
Contractor Company:
Contractor Name: KELTER ELECTRIC CONTRACTING

Date: **6/14/2002**
Permit Type:
Description: **No Plan Check TENANT IMPROVEMENT - INSTALL NEW FIXTURES AND 1 GAS OUTLET**

Permit Description: **Plumbing**
Work Class:
Proposed Use: Commercial
Permit Number: 020422000016597
Status:
Valuation: $0.00
Contractor Company:
Contractor Name: BEAR RIVER PLUMBING

ADJOINING PROPERTY FINDINGS

Date:	**6/11/2002**
Permit Type:	
Description:	**Plan Check COFFEE HOUSE TI FROM SHELL ONLY<WITH OUTDOOR DINING AREA FRONTING VENTURA BLVD.><TAKE-OUT RESTAURANT>**
Permit Description:	**Bldg-Alter/Repair**
Work Class:	
Proposed Use:	Commercial Restaurant
Permit Number:	020162000006621
Status:	
Valuation:	$100,000.00
Contractor Company:	
Contractor Name:	T C T TITAN CONTRACTING TEAM INC

Date:	**5/23/2002**
Permit Type:	
Description:	**No Plan Check INSTALL 1 PANEL FOR MONITORING OF EXISTING FIRE ALARM SYSTEM**
Permit Description:	**Electrical**
Work Class:	
Proposed Use:	Commercial
Permit Number:	020412000011128
Status:	
Valuation:	$0.00
Contractor Company:	
Contractor Name:	A D T SECURITY SERVICES

ADJOINING PROPERTY FINDINGS

Date:	**3/18/2002**
Permit Type:	
Description:	**Plan Check New building sign for City National Bank. (4)-1'5"x16'3-3/4" channel letters.**
Permit Description:	**Sign**
Work Class:	
Proposed Use:	Onsite Signs
Permit Number:	020484000000383
Status:	
Valuation:	$3,600.00
Contractor Company:	
Contractor Name:	SIGNS AND SERVICES COMPANY THE

12511 VENTURA BLVD

Date:	**7/31/2008**
Permit Type:	
Description:	**No Plan Check Service modification**
Permit Description:	**Electrical**
Work Class:	
Proposed Use:	Commercial
Permit Number:	080419000017326
Status:	
Valuation:	$0.00
Contractor Company:	
Contractor Name:	CONCORD ELECTRIC SERVICES INC

ADJOINING PROPERTY FINDINGS

Date:	**5/10/2007**
Permit Type:	
Description:	**Plan Check ONE ILL. 2'8"X 6'2" ILL CHANNEL LETTERS WALL SIGN & LOGO FOR AT&T IN THE FRONT WALL & ONE NON-ILL. 1'4"X 4'1" CHANNEL LETTERS WALL SIGN & LOGO FOR AT&T AT THE BACK ENTRY AWNING**
Permit Description:	**Sign**
Work Class:	
Proposed Use:	Onsite Signs
Permit Number:	070482000000816
Status:	
Valuation:	$1,000.00
Contractor Company:	
Contractor Name:	ELRO MANUFACTURING COMPANY

Date:	**4/19/2005**
Permit Type:	
Description:	**Plan Check Proposed (2) wall sign for cingular wireless.**
Permit Description:	**Sign**
Work Class:	
Proposed Use:	Onsite Signs
Permit Number:	050487000000537
Status:	
Valuation:	$4,000.00
Contractor Company:	
Contractor Name:	SIGNTECH ELECTRICAL ADVERTISING

ADJOINING PROPERTY FINDINGS

Date:	**6/12/2002**
Permit Type:	
Description:	**No Plan Check SUPPLEMENTAL PERMIT TO APPLICATION #02044-10000-02731 FOR HVAC SHUT DOWN WITNESS TEST.**
Permit Description:	**HVAC**
Work Class:	
Proposed Use:	Commercial
Permit Number:	020441000102731
Status:	
Valuation:	$0.00
Contractor Company:	
Contractor Name:	FUGATE TIM ELECTRICAL

Date:	**6/12/2002**
Permit Type:	
Description:	**Plan Check 1- 2'X20'4" illuminated wall sign, 14' high; 1-12"x6'9" non illuminated wall sign, 14' high. Frontage 48.5'.**
Permit Description:	**Sign**
Work Class:	
Proposed Use:	Onsite Signs
Permit Number:	020484000000756
Status:	
Valuation:	$1,400.00
Contractor Company:	
Contractor Name:	SIGNS AND SERVICES COMPANY THE

ADJOINING PROPERTY FINDINGS

Date:	**4/5/2002**
Permit Type:	
Description:	**Plan Check PROPOSED T.I. IN (E) RETAIL SPACE: (N) INT. NON-BEARING PARTITIONS AND CEILING SYSTEM. 2675 SF**
Permit Description:	**Bldg-Alter/Repair**
Work Class:	
Proposed Use:	Commercial Retail
Permit Number:	020161000005190
Status:	
Valuation:	$90,000.00
Contractor Company:	
Contractor Name:	FUGATE TIM ELECTRICAL

Date:	**3/20/2002**
Permit Type:	
Description:	**Plan Check NEW AT&T WIRELESS RETAIL STORE IN EXISTING COMMERCIAL SPACE PLAN CHK IS FOR TITLE 24 AND 1 EA EMERGENCY CIRCUIT**
Permit Description:	**Electrical**
Work Class:	
Proposed Use:	Commercial
Permit Number:	020411000005782
Status:	
Valuation:	$0.00
Contractor Company:	
Contractor Name:	FUGATE TIM ELECTRICAL

Date:	**3/20/2002**
Permit Type:	
Description:	**No Plan Check DUCT WORK ALTERATION**
Permit Description:	**HVAC**
Work Class:	
Proposed Use:	Commercial
Permit Number:	020441000002731
Status:	
Valuation:	$0.00
Contractor Company:	
Contractor Name:	FUGATE TIM ELECTRICAL

ADJOINING PROPERTY FINDINGS

12514 VENTURA BLVD

Date:	**8/27/2015**
Permit Type:	
Description:	**Plan Check Supplemental to revise parking layout, hange location of bycicle parking spaces.**
Permit Description:	**Bldg-Alter/Repair**
Work Class:	
Proposed Use:	Commercial Restaurant Restaurant
Permit Number:	140161000111951
Status:	
Valuation:	$0.00
Contractor Company:	
Contractor Name:	G & R CRUZ GENERAL CONSTRUCTION

Date:	**6/29/2015**
Permit Type:	
Description:	**Plan Check CHG OF USE FROM OFFICE (Irregular 20' X 44')TO RESTAURANT TO ADD TO EXISTING RESTAURANT. ALSO ADD OPEN PATIO (17' x 17').**
Permit Description:	**Bldg-Alter/Repair**
Work Class:	
Proposed Use:	Commercial Restaurant Restaurant
Permit Number:	140162000011951
Status:	
Valuation:	$60,000.00
Contractor Company:	
Contractor Name:	G & R CRUZ GENERAL CONSTRUCTION

ADJOINING PROPERTY FINDINGS

Date: **12/13/2013**
Permit Type:
Description: **No Plan Check BATH EXHAUST FAN**

Permit Description: **HVAC**
Work Class:
Proposed Use: Commercial
Permit Number: 130442000013429
Status:
Valuation: $0.00
Contractor Company:
Contractor Name: G & R CRUZ GENERAL CONSTRUCTION

Date: **12/11/2013**
Permit Type:
Description: **Plan Check ADDITION OF SERVICE BAR (COUNTER SINKS) AND REMOVAL OF NON-BEARING WALL AND DOOR TO (E) ENCLOSED PATIO NO OF USE AND NO CHANGE IN PARKING.**

Permit Description: **Bldg-Alter/Repair**
Work Class:
Proposed Use: Commercial Restaurant
Permit Number: 130162000019823
Status:
Valuation: $8,000.00
Contractor Company:
Contractor Name: G & R CRUZ GENERAL CONSTRUCTION

Date: **12/11/2013**
Permit Type:
Description: **No Plan Check CHANGE OUT (E) CIRCUITS**

Permit Description: **Electrical**
Work Class:
Proposed Use: Commercial
Permit Number: 130412000034485
Status:
Valuation: $0.00
Contractor Company:
Contractor Name: G & R CRUZ GENERAL CONSTRUCTION

ADJOINING PROPERTY FINDINGS

Date:	**12/11/2013**
Permit Type:	
Description:	**No Plan Check REPLACE FIXTURES**
Permit Description:	**Plumbing**
Work Class:	
Proposed Use:	Commercial
Permit Number:	130422000023869
Status:	
Valuation:	$0.00
Contractor Company:	
Contractor Name:	G & R CRUZ GENERAL CONSTRUCTION

Date:	**3/27/2009**
Permit Type:	
Description:	**No Plan Check "COMPLY WITH DEPARTMENT ORDER effective date 03/22/2009. PERMIT WILL EXPIRE 30 DAYS FROM ISSUANCE DATE". REPLACE CONDUIT AND 2 CIRCUITS.**
Permit Description:	**Electrical**
Work Class:	
Proposed Use:	Commercial
Permit Number:	090412000005566
Status:	
Valuation:	$0.00
Contractor Company:	
Contractor Name:	TOON C ELECTRIC

ADJOINING PROPERTY FINDINGS

Date:	**9/23/2008**
Permit Type:	
Description:	**No Plan Check Replace and repair two 5 ton A/C roof systems. Replace and install all new ductwork. Repair and install two new roof platforms.**
Permit Description:	**HVAC**
Work Class:	
Proposed Use:	Commercial
Permit Number:	080449000009521
Status:	
Valuation:	$0.00
Contractor Company:	
Contractor Name:	AIRBEST HEATING & AIR CONDITIONING

12515 VENTURA BLVD

Date:	**10/2/2014**
Permit Type:	
Description:	**No Plan Check Reroof with 8 sqrs BUILT UP roofing. Ex sting solid sheathing.**
Permit Description:	**Bldg-Alter/Repair**
Work Class:	
Proposed Use:	Commercial Office
Permit Number:	140169000020009
Status:	
Valuation:	$1,600.00
Contractor Company:	
Contractor Name:	FALCONE'S WEST VALLEY ROOFING CO INC

ADJOINING PROPERTY FINDINGS

Date: **10/16/2008**
Permit Type:
Description: **No Plan Check L8-802 (6-8-090) re-locate circuit**

Permit Description: **Electrical**
Work Class:
Proposed Use: Commercial
Permit Number: 080419000023107
Status:
Valuation: $0.00
Contractor Company:
Contractor Name: CAROL ELECTRIC COMPANY INC

Date: **4/13/2006**
Permit Type:
Description: **No Plan Check 6-8-090 re-locate circuit**

Permit Description: **Electrical**
Work Class:
Proposed Use: Commercial
Permit Number: 060419000008883
Status:
Valuation: $0.00
Contractor Company:
Contractor Name: CAROL ELECTRIC COMPANY INC

Date: **10/30/2002**
Permit Type:
Description: **No Plan Check INSTALL DISHWASHER. (EW #818-788-2801).**

Permit Description: **Plumbing**
Work Class:
Proposed Use: 1 or 2 Family Dwelling
Permit Number: 020429100033062
Status:
Valuation: $0.00
Contractor Company:
Contractor Name: ARNDT & TRAINA

ADJOINING PROPERTY FINDINGS

Date: **4/23/2002**
Permit Type:
Description: **Plan Check New 1- 5'x5', 8' high illuminated wall sign.**

Permit Description: **Sign**
Work Class:
Proposed Use: Onsite Signs
Permit Number: 020484000000461
Status:
Valuation: $1,200.00
Contractor Company:
Contractor Name: SIGNS AND SERVICES COMPANY THE

Date: **3/21/2002**
Permit Type:
Description: **Plan Check RETAIL Tl. 4,000 SQ. FT.(interior only) for "The Children's Place".**

Permit Description: **Bldg-Alter/Repair**
Work Class:
Proposed Use: Commercial Retail
Permit Number: 010162000024467
Status:
Valuation: $255,000.00
Contractor Company:
Contractor Name: RIDGE CONSTRUCTION

Date: **3/18/2002**
Permit Type:
Description: **Plan Check New building sign for City National Bank. (2)-20"x20'8-1/2" illum sign;(1) -8"x5'7-1/2"non- illum sign; (1)-8"x4'8-1/2"non- illum sign;(1)-8"x2' non-illum sign;**

Permit Description: **Sign**
Work Class:
Proposed Use: Onsite Signs
Permit Number: 020484000000382
Status:
Valuation: $2,800.00
Contractor Company:
Contractor Name: SIGNS AND SERVICES COMPANY THE

ADJOINING PROPERTY FINDINGS

Date: **2/12/2002**
Permit Type:
Description: **No Plan Check Electrical T/I**

Permit Description: **Electrical**
Work Class:
Proposed Use: Commercial
Permit Number: 020411000003029
Status:
Valuation: $0.00
Contractor Company:
Contractor Name: SASCO ELECTRIC

Date: **1/25/2002**
Permit Type:
Description: **Plan Check Exterior glazing**

Permit Description: **Bldg-Alter/Repair**
Work Class:
Proposed Use: Commercial Office
Permit Number: 010102000100249
Status:
Valuation: $10,000.00
Contractor Company:
Contractor Name: INNER SPACE CONSTRUCTORS A DIVISION OF HUTCHISON CORPORATION

Date: **10/9/2001**
Permit Type:
Description: **Plan Check TENANT IMPROVEMENT - INTERIOR WALL & CEILING.**

Permit Description: **Bldg-Alter/Repair**
Work Class:
Proposed Use: Commercial Office
Permit Number: 010161000017296
Status:
Valuation: $22,000.00
Contractor Company:
Contractor Name: INNER SPACE CONSTRUCTORS A DIVISION OF HUTCHISON CORPORATION

ADJOINING PROPERTY FINDINGS

Date: **10/9/2001**
Permit Type:
Description: **Plan Check NEW MULTITENANT**

Permit Description: **Electrical**
Work Class:
Proposed Use: Commercial
Permit Number: 010412000009965
Status:
Valuation: $0.00
Contractor Company:
Contractor Name: SASCO ELECTRIC

Date: **10/9/2001**
Permit Type:
Description: **No Plan Check TENANT IMPROVEMENT**

Permit Description: **Plumbing**
Work Class:
Proposed Use: Commercial
Permit Number: 010421000015354
Status:
Valuation: $0.00
Contractor Company:
Contractor Name: D/K MECHANICAL CONTRACTORS

Date: **9/13/2001**
Permit Type:
Description: **Plan Check New 29' x 46' bank with a drive thru teller. Shell only - t.i. under 01016-10000-17296**

Permit Description: **Bldg-New**
Work Class:
Proposed Use: Commercial Office
Permit Number: 010102000000249
Status:
Valuation: $56,000.00
Contractor Company:
Contractor Name: INNER SPACE CONSTRUCTORS A DIVISION OF HUTCHISON CORPORATION

ADJOINING PROPERTY FINDINGS

Date:	**9/7/2001**
Permit Type:	
Description:	**Plan Check DEMOLISH BANKING KIOSK/DRIVE THROUGH. 20' X 20' (HANDWRECKING)**
Permit Description:	**Bldg-Demolition**
Work Class:	
Proposed Use:	Commercial Office Misc. Bldg or Structure
Permit Number:	010191000001064
Status:	
Valuation:	$1,200.00
Contractor Company:	
Contractor Name:	INNER SPACE CONSTRUCTORS A DIVISION OF HUTCHISON CORPORATION

12532 VENTURA BLVD

Date:	**9/23/2010**
Permit Type:	
Description:	**Plan Check INSTALL ONE NON-ILLUMINATED CHANNEL LETTERS READING "WILLETT TRAVEL ESTABLISHED 1943" 5' X 19.5'.**
Permit Description:	**Sign**
Work Class:	
Proposed Use:	Onsite Signs
Permit Number:	100482000001898
Status:	
Valuation:	$3,800.00
Contractor Company:	
Contractor Name:	B K SIGNS INC

ADJOINING PROPERTY FINDINGS

Date: **5/17/2005**
Permit Type:
Description: **No Plan Check Reroof with 60 sqrs BUILT UP roofing over new solid sheathing.**

Permit Description: **Bldg-Alter/Repair**
Work Class:
Proposed Use: Commercial Office
Permit Number: 050169000009397
Status:
Valuation: $18,000.00
Contractor Company:
Contractor Name: FERGUSON AND MELVIN CO.

Date: **7/29/1999**
Permit Type:
Description: **Plan Check Revise work desciption: change area of pole sign (6'-7" x 6'-9").**

Permit Description: **Sign**
Work Class:
Proposed Use: Onsite Signs
Permit Number: 980482000101303
Status:
Valuation: $301.00
Contractor Company:
Contractor Name: K-SIGN INC

Date: **12/2/1998**
Permit Type:
Description: **Plan Check New pole sign (5 X 7)**

Permit Description: **Sign**
Work Class:
Proposed Use: Onsite Signs
Permit Number: 980482000001303
Status:
Valuation: $4,720.00
Contractor Company:
Contractor Name: K-SIGN INC

ADJOINING PROPERTY FINDINGS

Date: **10/20/1998**
Permit Type:
Description: **Plan Check PROPOSED ILLUM. WALL SIGN: 7.2 X 18 TO READ "RE/MAX ON THE BOULEVARD" ALLOWABLE SIGNAGE = 2 X TENNANT FRONTAGE.**

Permit Description: **Sign**
Work Class:
Proposed Use: Onsite Signs
Permit Number: 980482000001864
Status:
Valuation: $6,000.00
Contractor Company:
Contractor Name: K-SIGN INC

Date: **9/29/1998**
Permit Type:
Description: **Plan Check Title 24 ONLY in Remax Realtor Office.**

Permit Description: **Electrical**
Work Class:
Proposed Use: Commercial
Permit Number: 980412000021712
Status:
Valuation: $0.00
Contractor Company:
Contractor Name: FOUTS ELECTRIC

Date: **2/10/1997**
Permit Type:
Description: **No Plan Check comply OTC #10796 to correct site condition**

Permit Description: **Grading**
Work Class:
Proposed Use: Commercial Grading/Hillside
Permit Number: 970302000000208
Status:
Valuation: $50.00
Contractor Company:
Contractor Name:

ADJOINING PROPERTY FINDINGS

12548 VENTURA BLVD

Date:	**10/9/2009**
Permit Type:	
Description:	**No Plan Check INSTALL NEW SINK AND ELECTRIC WATER HEATER**
Permit Description:	**Plumbing**
Work Class:	
Proposed Use:	Commercial
Permit Number:	090422000018161
Status:	
Valuation:	$0.00
Contractor Company:	
Contractor Name:	SONG'S PLUMBING

Date:	**10/10/2000**
Permit Type:	
Description:	**No Plan Check INSTALL 7 NEW CIRCUITS, UPGRADE SERVICE AND PANELBOARD**
Permit Description:	**Electrical**
Work Class:	
Proposed Use:	Commercial
Permit Number:	000412000020701
Status:	
Valuation:	$0.00
Contractor Company:	
Contractor Name:	MONTGOMERY ELECTRICAL CONTRACTORS

ADJOINING PROPERTY FINDINGS

12555 VENTURA BLVD

Date:	**1/17/2008**
Permit Type:	
Description:	**No Plan Check REPLACE CEDES EDGE. (510116319).**
Permit Description:	**Elevator**
Work Class:	
Proposed Use:	Commercial
Permit Number:	080469100000055
Status:	
Valuation:	$0.00
Contractor Company:	
Contractor Name:	SCHINDLER ELEVATOR CORPORATION

Date:	**10/8/2002**
Permit Type:	
Description:	**No Plan Check COVER THE (E) ROOF WITH PBC ULTRAGARD, SINGLE PLY ROOF SYSTEM, 29,600 SQ. FT.**
Permit Description:	**Bldg-Alter/Repair**
Work Class:	
Proposed Use:	Commercial Retail
Permit Number:	020161000019970
Status:	
Valuation:	$70,850.00
Contractor Company:	
Contractor Name:	CABRAL ROOFING & WATERPROOFING CORPORATION

ADJOINING PROPERTY FINDINGS

Date: **8/13/1998**
Permit Type:
Description: **No Plan Check SUPPLEMENTAL PERMIT**

Permit Description: **HVAC**
Work Class:
Proposed Use: Commercial
Permit Number: 980442000104802
Status:
Valuation: $0.00
Contractor Company:
Contractor Name: LAMBERT TOM CO INC

Date: **8/12/1998**
Permit Type:
Description: **No Plan Check SPECIAL EQUIPMENT PERMIT - (CONTRACTORS IN PANELS A & H - 1EA.)**

Permit Description: **Electrical**
Work Class:
Proposed Use: Special Equipment
Permit Number: 980411000017285
Status:
Valuation: $0.00
Contractor Company:
Contractor Name: COLONIAL ELECTRIC

Date: **6/9/1998**
Permit Type:
Description: **No Plan Check REDUCTING TO 4 EXISTING SYSTEMS.**

Permit Description: **HVAC**
Work Class:
Proposed Use: Commercial
Permit Number: 980442000004802
Status:
Valuation: $0.00
Contractor Company:
Contractor Name: LAMBERT TOM CO INC

ADJOINING PROPERTY FINDINGS

Date: **6/4/1998**
Permit Type:
Description: **Plan Check NEW STORAGE RACKS AT SECOND FLOOR.**

Permit Description: **Bldg-Alter/Repair**
Work Class:
Proposed Use: Commercial Retail
Permit Number: 980162000006670
Status:
Valuation: $20,000.00
Contractor Company:
Contractor Name: OWNER-BUILDER

Date: **5/26/1998**
Permit Type:
Description: **Plan Check 1. Replace 185 sprinkler heads. 2. Replace existing 5" overhead line with new 6" line. 3. Storage height <12'. 4. No change in occupancy.**

Permit Description: **Fire Sprinkler**
Work Class:
Proposed Use: Commercial
Permit Number: 980432000001227
Status:
Valuation: $0.00
Contractor Company:
Contractor Name: ALNISS MECHANICAL INC

Date: **5/20/1998**
Permit Type:
Description: **Plan Check BED BATH & BEYOND REMODEL**

Permit Description: **Electrical**
Work Class:
Proposed Use: Commercial
Permit Number: 980412000003140
Status:
Valuation: $0.00
Contractor Company:
Contractor Name: COLONIAL ELECTRIC

ADJOINING PROPERTY FINDINGS

Date: **5/14/1998**
Permit Type:
Description: **Plan Check TENANT IMPROVEMENT**

Permit Description: **Bldg-Alter/Repair**
Work Class:
Proposed Use: Commercial Retail
Permit Number: 980162000002900
Status:
Valuation: $750,000.00
Contractor Company:
Contractor Name: VAUGHAN BRENDAN

Date: **5/14/1998**
Permit Type:
Description: **No Plan Check ADD 4 ROOF DRAINS**

Permit Description: **Plumbing**
Work Class:
Proposed Use: Commercial
Permit Number: 980422000006264
Status:
Valuation: $0.00
Contractor Company:
Contractor Name: GLOBAL PLUMBING CO

Date: **5/5/1998**
Permit Type:
Description: **No Plan Check sprinklers**

Permit Description: **Fire Sprinkler**
Work Class:
Proposed Use: Commercial
Permit Number: 970432000102836
Status:
Valuation: $0.00
Contractor Company:
Contractor Name: ALNISS MECHANICAL INC

ADJOINING PROPERTY FINDINGS

Date: **4/24/1998**
Permit Type:
Description: **No Plan Check add 29 data, 25 voice**

Permit Description: **Electrical**
Work Class:
Proposed Use: Commercial
Permit Number: 980412000007439
Status:
Valuation: $0.00
Contractor Company:
Contractor Name: WESTHILLS ELECTRIC

Date: **4/13/1998**
Permit Type:
Description: **Plan Check Revise 97VN 22147 to relocate doors, add 8' high wall at rear, change steel columns, add steel frames and beams, door opening details, modify electrical room, add structural details.**

Permit Description: **Bldg-Alter/Repair**
Work Class:
Proposed Use: Commercial Retail
Permit Number: 970142000101644
Status:
Valuation: $5,000.00
Contractor Company:
Contractor Name: OWNER-BUILDER

Date: **4/13/1998**
Permit Type:
Description: **Plan Check Revise parking layouts for permit #96014-20000-00493 (97VN 13015).**

Permit Description: **Nonbldg-Alter/Repair**
Work Class:
Proposed Use: Commercial
Permit Number: 980262000000072
Status:
Valuation: $301.00
Contractor Company:
Contractor Name: OWNER-BUILDER

ADJOINING PROPERTY FINDINGS

Date:	**4/8/1998**
Permit Type:	
Description:	**Plan Check INSTALL (2) WALL SIGNS 3'6"X49', INTERNALLY ILLUMINATED, INDIVIDUAL LETTERS. SIGNS TO READ: "BED BATH & BEYOND". (ALLOWABLE SIGNAGE BASED ON 2X TENANT FRONTAGE)**
Permit Description:	**Sign**
Work Class:	
Proposed Use:	Onsite Signs
Permit Number:	980482000000690
Status:	
Valuation:	$13,000.00
Contractor Company:	
Contractor Name:	SIGN METHODS

Date:	**3/25/1998**
Permit Type:	
Description:	**No Plan Check INSTALLATION OF LOW VOLTAGE OF BURGLAR ALARM & TELEPHONE WIRING.**
Permit Description:	**Electrical**
Work Class:	
Proposed Use:	Commercial
Permit Number:	980412000005352
Status:	
Valuation:	$0.00
Contractor Company:	
Contractor Name:	HAWK SECURITY SYSTEMS

ADJOINING PROPERTY FINDINGS

Date: **3/25/1998**
Permit Type:
Description: **Plan Check INSTALL NEW ELEVATOR-HYDRO ELECT. OK TO ISSUE PERMIT AS PER ANDY OF CITY PLANNING DEPART.**

Permit Description: **Elevator**
Work Class:
Proposed Use: Commercial
Permit Number: 980461000000065
Status:
Valuation: $0.00
Contractor Company:
Contractor Name: SCHINDLER ELEVATOR CORPORATION

Date: **3/12/1998**
Permit Type:
Description: **Plan Check TI - BED, BATH & BEYOND. 1ST FLOOR, MEZZANINE & OFFICE AREA. P/C C-7739-VN. PER LESLIE CLEARED BY CITY PLANNING**

Permit Description: **HVAC**
Work Class:
Proposed Use: Commercial
Permit Number: 970442000005448
Status:
Valuation: $0.00
Contractor Company:
Contractor Name: 1ST TEAM AIR CONDITIONING

Date: **12/31/1997**
Permit Type:
Description: **Plan Check sprinklers**

Permit Description: **Fire Sprinkler**
Work Class:
Proposed Use: Commercial
Permit Number: 970432000002836
Status:
Valuation: $0.00
Contractor Company:
Contractor Name: ALNISS MECHANICAL INC

ADJOINING PROPERTY FINDINGS

Date: **11/19/1997**
Permit Type:
Description: **No Plan Check EXISTING STRUCTURE sewer engineering number 113918-61**

Permit Description: **Plumbing**
Work Class:
Proposed Use: Commercial
Permit Number: 970422000107972
Status:
Valuation: $0.00
Contractor Company:
Contractor Name: SIMAC CONSTRUCTION INCORPORATED

Date: **11/5/1997**
Permit Type:
Description: **Plan Check EXISTING STRUCTURE**

Permit Description: **Plumbing**
Work Class:
Proposed Use: Commercial
Permit Number: 970422000007972
Status:
Valuation: $0.00
Contractor Company:
Contractor Name: SIMAC CONSTRUCTION INCORPORATED

Date: **10/29/1997**
Permit Type:
Description: **Plan Check BED, BATH & BEYOND**

Permit Description: **Electrical**
Work Class:
Proposed Use: Commercial
Permit Number: 970412000005464
Status:
Valuation: $0.00
Contractor Company:
Contractor Name: PRECISION ELECTRIC COMPANY

ADJOINING PROPERTY FINDINGS

Date: **10/17/1997**
Permit Type:
Description: **No Plan Check SUPPLEMENTAL TO PERMT 97041 20000 17056**

Permit Description: **Electrical**
Work Class:
Proposed Use: Commercial
Permit Number: 970412000017136
Status:
Valuation: $0.00
Contractor Company:
Contractor Name: NATIONAL CONSTRUCTION RENTALS

Date: **10/16/1997**
Permit Type:
Description: **No Plan Check CTS**

Permit Description: **Electrical**
Work Class:
Proposed Use: Commercial
Permit Number: 970412000017056
Status:
Valuation: $0.00
Contractor Company:
Contractor Name: NATIONAL CONSTRUCTION RENTALS

Date: **8/15/1997**
Permit Type:
Description: **No Plan Check Special equipment inspection on relay panels**

Permit Description: **Electrical**
Work Class:
Proposed Use: Special Equipment
Permit Number: 970412000012653
Status:
Valuation: $0.00
Contractor Company:
Contractor Name: ALLSPARK

ADJOINING PROPERTY FINDINGS

Date:	**8/14/1997**
Permit Type:	
Description:	**No Plan Check**
Permit Description:	**HVAC**
Work Class:	
Proposed Use:	Commercial
Permit Number:	970442000005239
Status:	
Valuation:	$0.00
Contractor Company:	
Contractor Name:	OWNER-BUILDER

Date:	**8/7/1997**
Permit Type:	
Description:	**Plan Check Revise 97VN 13015 to change building type to Type V-N, sprinklered thru-out. Covenant and agreement recorded for an oversized building with min. 50' open yard all around.**
Permit Description:	**Bldg-New**
Work Class:	
Proposed Use:	Commercial Retail
Permit Number:	960142000100493
Status:	
Valuation:	$0.00
Contractor Company:	
Contractor Name:	

ADJOINING PROPERTY FINDINGS

Date:	**8/5/1997**
Permit Type:	
Description:	**Plan Check EXTEND FIRST FLOOR RETAIL SPACE. ADD SECOND FLOOR STORAGE AND OFFICE.**
Permit Description:	**Bldg-Addition**
Work Class:	
Proposed Use:	Commercial Retail
Permit Number:	970142000001644
Status:	
Valuation:	$825,000.00
Contractor Company:	
Contractor Name:	OWNER-BUILDER

Date:	**7/21/1997**
Permit Type:	
Description:	**No Plan Check SUPPLEMENTAL TO PERMIT 97044 20000 00194**
Permit Description:	**HVAC**
Work Class:	
Proposed Use:	Commercial
Permit Number:	970442000004573
Status:	
Valuation:	$0.00
Contractor Company:	
Contractor Name:	AIRSMITHS

Date:	**7/1/1997**
Permit Type:	
Description:	**Plan Check HVAC**
Permit Description:	**HVAC**
Work Class:	
Proposed Use:	Commercial
Permit Number:	970442000000194
Status:	
Valuation:	$0.00
Contractor Company:	
Contractor Name:	AIRSMITHS

ADJOINING PROPERTY FINDINGS

Date: **6/26/1997**
Permit Type:
Description: **Plan Check INSTALL (2) 800A SERVICES, 2 PANELS, 6KVA TRANSF, SITE LTG**

Permit Description: **Electrical**
Work Class:
Proposed Use: Commercial
Permit Number: 970412000005465
Status:
Valuation: $0.00
Contractor Company:
Contractor Name: ALLSPARK

Date: **6/25/1997**
Permit Type:
Description: **Plan Check TENANT IMPROVEMENT**

Permit Description: **Electrical**
Work Class:
Proposed Use: Commercial
Permit Number: 970412000000482
Status:
Valuation: $0.00
Contractor Company:
Contractor Name: ALLSPARK

Date: **6/16/1997**
Permit Type:
Description: **No Plan Check conduit onlyyyyyyyyyyyyyy**

Permit Description: **Electrical**
Work Class:
Proposed Use: Commercial
Permit Number: 970412000008765
Status:
Valuation: $0.00
Contractor Company:
Contractor Name: ALLSPARK

ADJOINING PROPERTY FINDINGS

Date: **6/9/1997**
Permit Type:
Description: **Plan Check Install area drains and sump pump for rain leakage.**

Permit Description: **Plumbing**
Work Class:
Proposed Use: Commercial
Permit Number: 970422000004669
Status:
Valuation: $0.00
Contractor Company:
Contractor Name: ANNINO ALFREDO CONSTRUCTION INC

Date: **5/27/1997**
Permit Type:
Description: **No Plan Check upgrade**

Permit Description: **Plumbing**
Work Class:
Proposed Use: Commercial
Permit Number: 970422000004199
Status:
Valuation: $0.00
Contractor Company:
Contractor Name: STARKEY JOSEPH PLUMBING

Date: **4/29/1997**
Permit Type:
Description: **Plan Check Site grading and removal and recompaction 3', 95% compaction required per soils report. Slot cuts to be 8 feet wide max and 3 feet high max 4050 cy of removal and recompaction / 1903 cy fill and 1064 cy cut.**

Permit Description: **Grading**
Work Class:
Proposed Use: Commercial Grading Non-Hill
Permit Number: 970301000000156
Status:
Valuation: $5,953.00
Contractor Company:
Contractor Name:

ADJOINING PROPERTY FINDINGS

Date: **1/17/1997**
Permit Type:
Description: **Plan Check NEW RETAIL STORE. RESTRIPE PARKING. PC#S4756**

Permit Description: **Bldg-New**
Work Class:
Proposed Use: Commercial Retail
Permit Number: 960142000000493
Status:
Valuation: $490,000.00
Contractor Company:
Contractor Name:

12557 VENTURA BLVD

Date: **7/28/1997**
Permit Type:
Description: **Plan Check PROPOSED RELOCATION OF EXISTING POLE SIGN (81VN25726). NO PHYSICAL ALTERATIONS NOR SIZES PER DEPT LETTER DATED 7/22/97. SEE ATTACHMENT. FOOTING DETAIL SHALL BE PER ENGR.**

Permit Description: **Sign**
Work Class:
Proposed Use: Onsite Signs Signs
Permit Number: 970482000001053
Status:
Valuation: $500.00
Contractor Company:
Contractor Name: K-SIGN INC

ADJOINING PROPERTY FINDINGS

VENTURA BLVD BLDG B

12565 VENTURA BLVD BLDG B

Date:	**8/19/1997**
Permit Type:	
Description:	**Plan Check plan checked&permitted t i work for bldg B AARON BROTHERS**
Permit Description:	**Fire Sprinkler**
Work Class:	
Proposed Use:	Commercial
Permit Number:	970431000002086
Status:	
Valuation:	$0.00
Contractor Company:	
Contractor Name:	ALPINE WEST

Date:	**7/3/1997**
Permit Type:	
Description:	**Plan Check PROPOSED 2 - CHANNEL LETTER WALL SIGNS. OVER 2000' FROM FWY.**
Permit Description:	**Sign**
Work Class:	
Proposed Use:	Onsite Retail Retail
Permit Number:	970482000000904
Status:	
Valuation:	$11,000.00
Contractor Company:	
Contractor Name:	SIGN METHODS

ADJOINING PROPERTY FINDINGS

Date: **6/16/1997**
Permit Type:
Description: **Plan Check NEW FIRE SPRINKLERS. PLAN CHECK #C1301 LA AARON BROS**

Permit Description: **Fire Sprinkler**
Work Class:
Proposed Use: Commercial
Permit Number: 970431000001422
Status:
Valuation: $0.00
Contractor Company:
Contractor Name: MERCURY FIRE SPRINKLERS

Date: **6/10/1997**
Permit Type:
Description: **No Plan Check ENGINEERING NUMBER 113918-61**

Permit Description: **Plumbing**
Work Class:
Proposed Use: Commercial
Permit Number: 970422000104198
Status:
Valuation: $0.00
Contractor Company:
Contractor Name: STARKEY JOSEPH PLUMBING

Date: **5/27/1997**
Permit Type:
Description: **No Plan Check new installations, Sewer Eng. #**

Permit Description: **Plumbing**
Work Class:
Proposed Use: Commercial
Permit Number: 970422000004198
Status:
Valuation: $0.00
Contractor Company:
Contractor Name: STARKEY JOSEPH PLUMBING

ADJOINING PROPERTY FINDINGS

Date:	**4/2/1997**
Permit Type:	
Description:	**Plan Check Add Electrical Equipment rm., 3'x10'-8" & revise bldg . foundation on 97VN13015 from caissons & grade beams to conventional footings on compacted fill. Also correct project engineer on 97VN13015 to Friedman Architect lic # C16793 rather than Civil Engineer, Wm. B. Jonas, lic. # C16793.**
Permit Description:	**Bldg-Alter/Repair**
Work Class:	
Proposed Use:	Commercial Retail
Permit Number:	970162000007152
Status:	
Valuation:	$5,000.00
Contractor Company:	
Contractor Name:	

VENTURA BLVD STE 1791

12507 VENTURA BLVD STE 1791

Date:	**11/13/2014**
Permit Type:	
Description:	**Plan Check Install 28.25" x 306" LED channel lette wall sign for KRISER'S NATURAL PET**
Permit Description:	**Sign**
Work Class:	
Proposed Use:	Onsite Signs
Permit Number:	140482000002979
Status:	
Valuation:	$3,500.00
Contractor Company:	
Contractor Name:	ARTISTIC SIGN GROUP INC

ADJOINING PROPERTY FINDINGS

Date: **3/11/2010**
Permit Type:
Description: **No Plan Check Install EQ Valve**

Permit Description: **Plumbing**
Work Class:
Proposed Use: Commercial
Permit Number: 100429000004036
Status:
Valuation: $0.00
Contractor Company:
Contractor Name: A J PLUMBING INC

Date: **3/10/2010**
Permit Type:
Description: **Plan Check NEW ILLUMINATED CHANNEL LETTER WALL SIGN WITH LOGO(30" X 222") ON ledgeSee comments).(to replace existing).**

Permit Description: **Sign**
Work Class:
Proposed Use: Onsite Signs
Permit Number: 100482000000506
Status:
Valuation: $2,200.00
Contractor Company:
Contractor Name: ELRO MANUFACTURING COMPANY

Date: **3/2/2010**
Permit Type:
Description: **No Plan Check LOWER (1) SPRINKLER & RAISE UP (6) SPRINKLERS.**

Permit Description: **Fire Sprinkler**
Work Class:
Proposed Use: Commercial
Permit Number: 100431000000458
Status:
Valuation: $0.00
Contractor Company:
Contractor Name: AAA FIRE PROTECTION CO

ADJOINING PROPERTY FINDINGS

Date:	**2/25/2010**
Permit Type:	
Description:	**Plan Check SUPPLEMENTAL PERMIT TO ADD 14' X 25' IRREG-SHAPED PET GROOMING ROOM IN (E) PET SUPPLIES STORE.**
Permit Description:	**Bldg-Alter/Repair**
Work Class:	
Proposed Use:	Commercial Retail
Permit Number:	100161000101745
Status:	
Valuation:	$501.00
Contractor Company:	
Contractor Name:	LEE CAPITAL BUILDERS INC

Date:	**2/23/2010**
Permit Type:	
Description:	**No Plan Check SUPPLEMENTAL PERMIT TO ADD LOW VOLTAGE WIRING INCLUDING DATA PHONE SURVEILLANCE AND AUDIO.**
Permit Description:	**Electrical**
Work Class:	
Proposed Use:	Commercial
Permit Number:	100413000101322
Status:	
Valuation:	$0.00
Contractor Company:	
Contractor Name:	LEE CAPITAL BUILDERS INC

Date:	**2/22/2010**
Permit Type:	
Description:	**No Plan Check floor drain and primer**
Permit Description:	**Plumbing**
Work Class:	
Proposed Use:	Commercial
Permit Number:	100429000002902
Status:	
Valuation:	$0.00
Contractor Company:	
Contractor Name:	A J PLUMBING INC

ADJOINING PROPERTY FINDINGS

Date: **2/18/2010**
Permit Type:
Description: **No Plan Check Installation of sub-meter for pet store.**

Permit Description: **Plumbing**
Work Class:
Proposed Use: Commercial
Permit Number: 100423000102582
Status:
Valuation: $0.00
Contractor Company:
Contractor Name: LEE CAPITAL BUILDERS INC

Date: **2/17/2010**
Permit Type:
Description: **Plan Check T.I in pet store. This plan check is only title 24 energy only.**

Permit Description: **Electrical**
Work Class:
Proposed Use: Commercial
Permit Number: 100412000001322
Status:
Valuation: $0.00
Contractor Company:
Contractor Name: LEE CAPITAL BUILDERS INC

Date: **2/17/2010**
Permit Type:
Description: **No Plan Check INSTALL NEW FIXTURES, WATER HEATER AND GAS OUTLET.**

Permit Description: **Plumbing**
Work Class:
Proposed Use: Commercial
Permit Number: 100422000002582
Status:
Valuation: $0.00
Contractor Company:
Contractor Name: LEE CAPITAL BUILDERS INC

ADJOINING PROPERTY FINDINGS

Date:	**2/12/2010**
Permit Type:	
Description:	**Plan Check TENANT IMPROVEMENT , RETAIL - PET FOODS, IMPROVEMENT OF 3,100 SQ.FT. OF AN EXISTING 1-STORY TYPE V-1 HR. BUILDING, TYPE V-1 HOUR CONSTRUCTION**
Permit Description:	**Bldg-Alter/Repair**
Work Class:	
Proposed Use:	Commercial Retail
Permit Number:	100161000001745
Status:	
Valuation:	$150,000.00
Contractor Company:	
Contractor Name:	LEE CAPITAL BUILDERS INC

Date:	**4/20/2005**
Permit Type:	
Description:	**Plan Check INSTALL (SIGN A) SET OF ILLUMINATED 2'6" X 14'7" CHANNEL LETTERS, (SIGN B) SET OF NON-ILLUMINATED 8" X 6' INDIVIDUAL LETTERS.**
Permit Description:	**Sign**
Work Class:	
Proposed Use:	Onsite Signs
Permit Number:	050482000000253
Status:	
Valuation:	$4,000.00
Contractor Company:	
Contractor Name:	ELRO MANUFACTURING

ADJOINING PROPERTY FINDINGS

Date:	**2/8/2005**
Permit Type:	
Description:	**No Plan Check ALARM SYSTEM.**
Permit Description:	**Electrical**
Work Class:	
Proposed Use:	Commercial
Permit Number:	050411000002790
Status:	
Valuation:	$0.00
Contractor Company:	
Contractor Name:	HONEYWELL INTERNATIONAL

Date:	**2/8/2005**
Permit Type:	
Description:	**No Plan Check SUPPLEMENTAL PERMIT - INSTALL 1 ENVIRONMENTAL VENT FAN, 3 INLET/OUTLETS, AND 1 ADD/ALTER/REPAIR**
Permit Description:	**HVAC**
Work Class:	
Proposed Use:	Commercial
Permit Number:	050441000100102
Status:	
Valuation:	$0.00
Contractor Company:	
Contractor Name:	TIMBERWOLFF CONSTRUCTION

Date:	**2/7/2005**
Permit Type:	
Description:	**No Plan Check CEIS CASE NO. 132302. INSTALL LOW VOLTAGE CABLINE FOR PHONES.**
Permit Description:	**Electrical**
Work Class:	
Proposed Use:	Commercial
Permit Number:	050412000002707
Status:	
Valuation:	$0.00
Contractor Company:	
Contractor Name:	DATA TELECOMMUNICATIONS SPECIALIST CORPORATION

ADJOINING PROPERTY FINDINGS

Date:	**2/3/2005**
Permit Type:	
Description:	**Plan Check INCLUDE 5 STEEL FRAMES ALONG STOREFRONT AND BCK TO SUPPORT STEEL GRILL GATES**
Permit Description:	**Bldg-Alter/Repair**
Work Class:	
Proposed Use:	Commercial Retail
Permit Number:	040161000120693
Status:	
Valuation:	$301.00
Contractor Company:	
Contractor Name:	TIMBERWOLFF CONSTRUCTION

Date:	**1/19/2005**
Permit Type:	
Description:	**No Plan Check SUPPLEMENTAL PERMIT FOR BACKFLOW DEVICE AND THERMAL EXPANSION TANK.**
Permit Description:	**Plumbing**
Work Class:	
Proposed Use:	Commercial
Permit Number:	050422000100931
Status:	
Valuation:	$0.00
Contractor Company:	
Contractor Name:	TIMBERWOLFF CONSTRUCTION

ADJOINING PROPERTY FINDINGS

Date:	**1/13/2005**
Permit Type:	
Description:	**No Plan Check TENANT IMPROVEMENT - INSTALL 1 LAUNDRY SINK, 1 EYE WASH SINK, AND 1 WATER HEATER**
Permit Description:	**Plumbing**
Work Class:	
Proposed Use:	Commercial
Permit Number:	050422000000931
Status:	
Valuation:	$0.00
Contractor Company:	
Contractor Name:	TIMBERWOLFF CONSTRUCTION

Date:	**1/11/2005**
Permit Type:	
Description:	**Plan Check TI ADD 10 AND RELOCATE 1 FIRE SPRINKLER HEADS, RITZ CAMERA...**
Permit Description:	**Fire Sprinkler**
Work Class:	
Proposed Use:	Commercial
Permit Number:	050431000000109
Status:	
Valuation:	$0.00
Contractor Company:	
Contractor Name:	SIMPLEX GRINNELL L P

ADJOINING PROPERTY FINDINGS

Date:	**1/5/2005**
Permit Type:	
Description:	**Plan Check T.I. : INTERIOR WORK ONLY : INTERIOR DRYWALL, NONBEARING PARTITION WALL, CEILING, NEW SECURITY GRILLE, FIXTURE AND INTERIOR COSMETIC WORK.**
Permit Description:	**Bldg-Alter/Repair**
Work Class:	
Proposed Use:	Commercial Retail
Permit Number:	040161000020693
Status:	
Valuation:	$38,000.00
Contractor Company:	
Contractor Name:	TIMBERWOLFF CONSTRUCTION

Date:	**1/5/2005**
Permit Type:	
Description:	**Plan Check T.I. : INTERIOR WORK ONLY : INTERIOR DRYWALL, NONBEARING PARTITION WALL, CEILING, FIXTURE AND INTERIOR COSMETIC WORK. PLAN CHK IS FOR TITLE 24 AND 1 EA EMERGENCY CKT**
Permit Description:	**Electrical**
Work Class:	
Proposed Use:	Commercial
Permit Number:	040411000026169
Status:	
Valuation:	$0.00
Contractor Company:	
Contractor Name:	TIMBERWOLFF CONSTRUCTION

ADJOINING PROPERTY FINDINGS

Date: **1/5/2005**
Permit Type:
Description: **No Plan Check RELOCATE & ADDING AIR REGISTERS. (STE. 1791).**

Permit Description: **HVAC**
Work Class:
Proposed Use: Commercial
Permit Number: 050441000000102
Status:
Valuation: $0.00
Contractor Company:
Contractor Name: TIMBERWOLFF CONSTRUCTION

Date: **10/2/2002**
Permit Type:
Description: **No Plan Check SUPPLEMENTAL PERMIT FOR A/C SHUT-DOWN TEST**

Permit Description: **HVAC**
Work Class:
Proposed Use: Commercial
Permit Number: 020442000107748
Status:
Valuation: $0.00
Contractor Company:
Contractor Name: DSG MECHANICAL CORPORATION

Date: **8/26/2002**
Permit Type:
Description: **Plan Check 1-45.5SF illuminated wall sign; 1- 9.8 SF non illuminated wall sign.**

Permit Description: **Sign**
Work Class:
Proposed Use: Onsite Signs
Permit Number: 020484000001185
Status:
Valuation: $3,600.00
Contractor Company:
Contractor Name: SIGNS AND SERVICES COMPANY THE

ADJOINING PROPERTY FINDINGS

Date:	**8/21/2002**
Permit Type:	
Description:	**Plan Check T. I.: INSTALL NEW RACKS IN STOCK ROOM.**
Permit Description:	**Bldg-Alter/Repair**
Work Class:	
Proposed Use:	Commercial Retail
Permit Number:	020162000001029
Status:	
Valuation:	$10,500.00
Contractor Company:	
Contractor Name:	SIERRA CONTRACTING

Date:	**8/20/2002**
Permit Type:	
Description:	**Plan Check IMAGINARIUM COMPLETE PLAN CHECK FOR 1ST TIME TENANT. ENERGY PLAN CHECK # 01041-20000-25446.**
Permit Description:	**Electrical**
Work Class:	
Proposed Use:	Commercial
Permit Number:	020412000016805
Status:	
Valuation:	$0.00
Contractor Company:	
Contractor Name:	MORAN ELECTRIC SERVICE

Date:	**8/8/2002**
Permit Type:	
Description:	**No Plan Check INSTALL NEW DUCTWORK AND AIR DISTRIBUTION, 4 DUCT-TYPE SMOKE DETECTORS PLUS TEST, AND 200 ' DUCT RUN**
Permit Description:	**HVAC**
Work Class:	
Proposed Use:	Commercial
Permit Number:	020442000007748
Status:	
Valuation:	$0.00
Contractor Company:	
Contractor Name:	DSG MECHANICAL CORPORATION

ADJOINING PROPERTY FINDINGS

Date:	**8/1/2002**
Permit Type:	
Description:	**Plan Check ELECT PLAN CHECK FOR COMP WITH EGRESS EM LTG AND T-24 REG'S. EM EGRESS LTG SHALL PROVIDE MIN 1 FTCANDLE AT FLOOR LEVEL AND IS SUBJECT TO FIELD INSP. COMPLETE PLAN CHECK REQUIRED, THIS PERMIT IS FOR LIGHT, SWITCHES AND OUTLETS ONLY. NO POWER.**
Permit Description:	**Electrical**
Work Class:	
Proposed Use:	Commercial
Permit Number:	010412000025446
Status:	
Valuation:	$0.00
Contractor Company:	
Contractor Name:	MORAN ELECTRIC SERVICE

Date:	**8/1/2002**
Permit Type:	
Description:	**Plan Check add and relocate fire sprinklers, do to new ceiling and walls**
Permit Description:	**Fire Sprinkler**
Work Class:	
Proposed Use:	Commercial
Permit Number:	020431000001884
Status:	
Valuation:	$0.00
Contractor Company:	
Contractor Name:	C J SUPPRESSION

ADJOINING PROPERTY FINDINGS

Date:	**7/17/2002**
Permit Type:	
Description:	**Plan Check T.I.(INTERIOR ONLY) FOR PROPOSED RETAIL.3,100 SQ. FT.**
Permit Description:	**Bldg-Alter/Repair**
Work Class:	
Proposed Use:	Commercial Retail
Permit Number:	010162000023089
Status:	
Valuation:	$93,000.00
Contractor Company:	
Contractor Name:	SIERRA CONTRACTING

VENTURA CT

12409 VENTURA CT

Date:	**3/15/2002**
Permit Type:	
Description:	**No Plan Check T/O (E) ROOF. RE-ROOF WITH BUILT-UP (HOT MOP) ROOFING SYSTEM, CLASS "A" MATERIAL, APROX. 23SQS.**
Permit Description:	**Bldg-Alter/Repair**
Work Class:	
Proposed Use:	Commercial Office
Permit Number:	020162000004898
Status:	
Valuation:	$5,100.00
Contractor Company:	
Contractor Name:	MASTERMAN ROOFING

ADJOINING PROPERTY FINDINGS

12413 VENTURA CT

Date:	**1/30/2002**
Permit Type:	
Description:	**No Plan Check SUPPLEMENTAL PERMIT FOR ONE EARTHQUAKE SHUT-OFF VALVE.**
Permit Description:	**Plumbing**
Work Class:	
Proposed Use:	Commercial
Permit Number:	010422000119463
Status:	
Valuation:	$0.00
Contractor Company:	
Contractor Name:	ALTMANN CONSTRUCTION

Date:	**1/7/2002**
Permit Type:	
Description:	**No Plan Check INSTALL 5 LIGHTS, 2 SWITCHES, 2 RECEPTACLES FROM EXISTING CIRCUITS**
Permit Description:	**Electrical**
Work Class:	
Proposed Use:	Commercial
Permit Number:	020412000000373
Status:	
Valuation:	$0.00
Contractor Company:	
Contractor Name:	ALTMANN CONSTRUCTION

ADJOINING PROPERTY FINDINGS

Date: **12/18/2001**
Permit Type:
Description: **No Plan Check supplemental permit for change of contractor.**

Permit Description: **Bldg-Alter/Repair**
Work Class:
Proposed Use: Commercial Office
Permit Number: 010142000106264
Status:
Valuation: $0.00
Contractor Company:
Contractor Name: ALTMANN CONSTRUCTION

Date: **12/18/2001**
Permit Type:
Description: **No Plan Check RELOCATE SINK & TOILET AND C/O WATER HEATER.**

Permit Description: **Plumbing**
Work Class:
Proposed Use: Commercial
Permit Number: 010422000019463
Status:
Valuation: $0.00
Contractor Company:
Contractor Name: ALTMANN CONSTRUCTION

Date: **11/9/2001**
Permit Type:
Description: **Plan Check ENLARGE ONE OFFICE ROOM & REMODEL FACADE BY ADDING MANSARD ROOF PER PLANS.**

Permit Description: **Bldg-Addition**
Work Class:
Proposed Use: Commercial Office
Permit Number: 010142000006264
Status:
Valuation: $10,000.00
Contractor Company:
Contractor Name: OWNER-BUILDER

ADJOINING PROPERTY FINDINGS

12417 VENTURA CT

Date:	**2/7/2006**
Permit Type:	
Description:	**No Plan Check T/O (E) ROOF AND INSTALL 16 SQS. OF CLASS "A" FIBERGLASS SHINGLES OVER (E) SHEATHING. VALUATION TO BE VERIFIED BY THE FIELD INSPECTOR.**
Permit Description:	**Bldg-Alter/Repair**
Work Class:	
Proposed Use:	Commercial Theater
Permit Number:	060162000002358
Status:	
Valuation:	$3,700.00
Contractor Company:	
Contractor Name:	R C BUSH

12429 VENTURA CT

Date:	**11/12/2002**
Permit Type:	
Description:	**No Plan Check INSTALL EQ GAS SHUT OFF VALVE.**
Permit Description:	**Plumbing**
Work Class:	
Proposed Use:	Commercial
Permit Number:	020422000035077
Status:	
Valuation:	$0.00
Contractor Company:	
Contractor Name:	HALE TIM O PLUMBING CONTRACTOR

ADJOINING PROPERTY FINDINGS

VENTURA CT STE C

12403 VENTURA CT STE C

Date:	**7/10/1997**
Permit Type:	
Description:	**Plan Check TENANT IMPROVEMENT - CONSTRUCT NEW PARTITIONS IN EXISTING OFFICE**
Permit Description:	**Bldg-Alter/Repair**
Work Class:	
Proposed Use:	Commercial Office
Permit Number:	970162000015429
Status:	
Valuation:	$750.00
Contractor Company:	
Contractor Name:	OWNER-BUILDER

WHITSETT AVE

4041 WHITSETT AVE

Date:	**2/2/2017**
Permit Type:	
Description:	**Plan Check**
Permit Description:	**Electrical**
Work Class:	
Proposed Use:	Commercial
Permit Number:	170411000003431
Status:	
Valuation:	$0.00
Contractor Company:	
Contractor Name:	ON TARGET ELECTRIC INC

ADJOINING PROPERTY FINDINGS

Date: **12/8/2011**
Permit Type:
Description: **No Plan Check INSTALL (2) NEW DEDICATED OUTLETS.**

Permit Description: **Electrical**
Work Class:
Proposed Use: Commercial
Permit Number: 110419000026184
Status:
Valuation: $0.00
Contractor Company:
Contractor Name: GRAPHIC ELECTRIC INC

Date: **6/23/2008**
Permit Type:
Description: **No Plan Check SUPPLEMENTAL PERMIT FOR WITNESS TEST.**

Permit Description: **HVAC**
Work Class:
Proposed Use: Commercial
Permit Number: 050441000103272
Status:
Valuation: $0.00
Contractor Company:
Contractor Name: COMMERCE AIR CONDITIONING COMPANY

Date: **5/30/2008**
Permit Type:
Description: **Plan Check Fire Alarm central station nonitoring system.**

Permit Description: **Electrical**
Work Class:
Proposed Use: Public Safety Only
Permit Number: 080411000012136
Status:
Valuation: $0.00
Contractor Company:
Contractor Name: EXCEL SYSTEMS & SOLUTIONS

ADJOINING PROPERTY FINDINGS

Date:	**3/17/2008**
Permit Type:	
Description:	**Plan Check (2) Plymovent diesel garage exhaust system for LAFD Station No. 78. RR# 8450. System attaches directly to tailpipe of fire apparatus.**
Permit Description:	**HVAC**
Work Class:	
Proposed Use:	Commercial
Permit Number:	080441000002829
Status:	
Valuation:	$0.00
Contractor Company:	
Contractor Name:	AIR CLEANING SYSTEMS INC

Date:	**11/20/2007**
Permit Type:	
Description:	**No Plan Check Supplemental permit to collect fees for (2) Additional Inspection(s) per inspector dated ( ). This permit does not authorize any additional work or extend the expiration date of the original permit.**
Permit Description:	**Fire Sprinkler**
Work Class:	
Proposed Use:	Commercial
Permit Number:	070431000201202
Status:	
Valuation:	$0.00
Contractor Company:	
Contractor Name:	R & F FIRE PROTECTION & PLUMBING

ADJOINING PROPERTY FINDINGS

Date:	**9/20/2007**
Permit Type:	
Description:	**Plan Check INSTALL 1-FLAG POLE, @ 40' HIGH INCLUDING REQ'D FOUNDATIONS, AT WHITSETT AVE. SIDE OF THE PROPERTY, 76' AWAY FROM SOUTH OF PROPERTY LINE & 10.0' EAST SIDE, APPROVED BY PLANNING.**
Permit Description:	**Nonbldg-New**
Work Class:	
Proposed Use:	Commercial Misc. Bldg or Structure
Permit Number:	070202000002286
Status:	
Valuation:	$10,000.00
Contractor Company:	
Contractor Name:	SINANIAN DEVELOPMENT INC

Date:	**7/5/2007**
Permit Type:	
Description:	**Plan Check 6' high x 74' long fence wall for new trash enclosure.**
Permit Description:	**Nonbldg-New**
Work Class:	
Proposed Use:	Commercial Misc. Bldg or Structure
Permit Number:	070201000002627
Status:	
Valuation:	$10,000.00
Contractor Company:	
Contractor Name:	SINANIAN DEVELOPMENT INC

ADJOINING PROPERTY FINDINGS

Date: **7/3/2007**
Permit Type:
Description: **Plan Check fire sprinklers for fire station . UNDER GROUND BY OTHERS. 6" FIRE SERVICE WITH 6" BACK FLOW DEVICE. APC**

Permit Description: **Fire Sprinkler**
Work Class:
Proposed Use: Commercial
Permit Number: 070431000001202
Status:
Valuation: $0.00
Contractor Company:
Contractor Name: R & F FIRE PROTECTION & PLUMBING

Date: **4/18/2007**
Permit Type:
Description: **Plan Check PLAN CHECK AND PERMIT FOR FIRE UNDERGROUND 6 INCH DETECTOR CHECK AND 6 INCH REDUCE PRESSURE BACKFLOW PREVENTOR**

Permit Description: **Fire Sprinkler**
Work Class:
Proposed Use: Commercial
Permit Number: 070431000001203
Status:
Valuation: $0.00
Contractor Company:
Contractor Name: MUNSON PLUMBING INC

Date: **3/27/2007**
Permit Type:
Description: **Plan Check INSTALL NEW HVAC SYSTEM FOR FIRE STATION # 78.**

Permit Description: **HVAC**
Work Class:
Proposed Use: Commercial
Permit Number: 050441000003272
Status:
Valuation: $0.00
Contractor Company:
Contractor Name: COMMERCE AIR CONDITIONING COMPANY

ADJOINING PROPERTY FINDINGS

Date:	**3/9/2007**
Permit Type:	
Description:	**Plan Check Hose tower per Std. plan # 44 located on the westerly portion of the lot adjacent to the trash enclosure.**
Permit Description:	**Nonbldg-New**
Work Class:	
Proposed Use:	Commercial Misc. Bldg or Structure
Permit Number:	050201000003046
Status:	
Valuation:	$3,000.00
Contractor Company:	
Contractor Name:	OWNER-BUILDER

Date:	**12/27/2006**
Permit Type:	
Description:	**Plan Check INSTALL NEW PLUMBING SYSTEM FOR FIRE STATION # 78. 200/126 PSI @ 619 FT; A=3.8 PSI/100FT...**
Permit Description:	**Plumbing**
Work Class:	
Proposed Use:	Commercial
Permit Number:	050421000008510
Status:	
Valuation:	$0.00
Contractor Company:	
Contractor Name:	MUNSON PLUMBING INC

ADJOINING PROPERTY FINDINGS

Date:	**11/29/2006**
Permit Type:	
Description:	**Plan Check New Fire Station No. 78(two story, steel framed, Type V-NR, sprinklered)**
Permit Description:	**Electrical**
Work Class:	
Proposed Use:	Commercial
Permit Number:	050411000007810
Status:	
Valuation:	$0.00
Contractor Company:	
Contractor Name:	GILMARTIN ELECTRICAL CONTRACTING

Date:	**10/17/2006**
Permit Type:	
Description:	**No Plan Check Supplemental permit to collect fees for permit number 06041-20000-19975. Additional Inspection per Inspection Correction Notice #U82131, dated 10-12-06. This permit does not authorize any additional work or extend the expiration date of the original permit.**
Permit Description:	**Electrical**
Work Class:	
Proposed Use:	Commercial
Permit Number:	060412000219975
Status:	
Valuation:	$0.00
Contractor Company:	
Contractor Name:	POWER PLUS TEMPORARY UTILITY SERVICES

ADJOINING PROPERTY FINDINGS

Date:	**10/12/2006**
Permit Type:	
Description:	**Plan Check PROPOSED APPROVAL FOR PRECAST PILES THAT WERE SHOWN AS A DEFERRED APPROVAL ON THE ORIGINAL APPROVED PLAN.**
Permit Description:	**Bldg-Alter/Repair**
Work Class:	
Proposed Use:	Commercial Public Administration
Permit Number:	050101000101485
Status:	
Valuation:	$301.00
Contractor Company:	
Contractor Name:	SINANIAN DEVELOPMENT INC

Date:	**10/11/2006**
Permit Type:	
Description:	**No Plan Check Supplemental permit to collect fees for __1_____ (number) Additional inspection(s) per inspection Notice # U 82157__or date_____. This permit does not authorize any additional work or extend the expiration date of the original permit."**
Permit Description:	**Electrical**
Work Class:	
Proposed Use:	Commercial
Permit Number:	060412000119975
Status:	
Valuation:	$0.00
Contractor Company:	
Contractor Name:	POWER PLUS TEMPORARY UTILITY SERVICES

ADJOINING PROPERTY FINDINGS

Date:	**8/29/2006**
Permit Type:	
Description:	**Plan Check DEMO COMMERCIAL BLDG. CLEAR LOT. SEWER CAP AND FENCE REQUIRED.**
Permit Description:	**Bldg-Demolition**
Work Class:	
Proposed Use:	Commercial Misc. Bldg or Structure Misc. Bldg or Structure
Permit Number:	060191000002268
Status:	
Valuation:	$6,000.00
Contractor Company:	
Contractor Name:	SINANIAN DEVELOPMENT INC

Date:	**8/29/2006**
Permit Type:	
Description:	**No Plan Check SEWER CAP PERMIT.**
Permit Description:	**Plumbing**
Work Class:	
Proposed Use:	Commercial
Permit Number:	060421000019632
Status:	
Valuation:	$0.00
Contractor Company:	
Contractor Name:	SINANIAN DEVELOPMENT INC

Date:	**8/24/2006**
Permit Type:	
Description:	**Plan Check 6' high x 614' long fence wall for new fire station.**
Permit Description:	**Nonbldg-New**
Work Class:	
Proposed Use:	Commercial Misc. Bldg or Structure
Permit Number:	060201000002836
Status:	
Valuation:	$40,000.00
Contractor Company:	
Contractor Name:	SINANIAN DEVELOPMENT INC

ADJOINING PROPERTY FINDINGS

Date: **8/24/2006**
Permit Type:
Description: **Plan Check grading for new fire station: cut=1376 cy; fill=335 cy; remove and recompact = 262 cy.**

Permit Description: **Grading**
Work Class:
Proposed Use: Commercial Grading Non-Hill
Permit Number: 060301000002503
Status:
Valuation: $1,376.00
Contractor Company:
Contractor Name: SINANIAN DEVELOPMENT INC

C.O. Issued Date: **11/5/2008**
Date: **8/24/2006**
Permit Type:
Description: **Plan Check new fire station **no construction until the demo permit is issued****

Permit Description: **Bldg-New**
Work Class:
Proposed Use: Commercial Public Administration
Permit Number: 050101000001485
Status:
Valuation: $4,500,000.00
Contractor Company:
Contractor Name: SINANIAN DEVELOPMENT INC

Date: **8/15/2006**
Permit Type:
Description: **No Plan Check 200 AMP C.T.S.**

Permit Description: **Electrical**
Work Class:
Proposed Use: Commercial
Permit Number: 060412000019975
Status:
Valuation: $0.00
Contractor Company:
Contractor Name: POWER PLUS TEMPORARY UTILITY SERVICES

ADJOINING PROPERTY FINDINGS

4100 WHITSETT AVE

Date:	**3/17/2015**
Permit Type:	
Description:	**No Plan Check**
Permit Description:	**Plumbing**
Work Class:	
Proposed Use:	Apartment
Permit Number:	150429000005345
Status:	
Valuation:	$0.00
Contractor Company:	
Contractor Name:	MARC'S PLUMBING & ROOTER SERVICE INC

Date:	**4/28/2014**
Permit Type:	
Description:	**No Plan Check Re-roof with Class A or B material weig ing less than 6 pound per sq. ft. Valuation to be verified by Inspector.**
Permit Description:	**Bldg-Alter/Repair**
Work Class:	
Proposed Use:	Apartment Apartment
Permit Number:	140162000008017
Status:	
Valuation:	$20,000.00
Contractor Company:	
Contractor Name:	TRUSKETT ROBERT LEN ROOFING

ADJOINING PROPERTY FINDINGS

Date:	**10/28/2013**
Permit Type:	
Description:	**No Plan Check Re-roof (partial) with Class A or B mate rial weighing less than 6 pound per sq. ft. Valuation to be verified by Inspector.**
Permit Description:	**Bldg-Alter/Repair**
Work Class:	
Proposed Use:	Apartment Apartment
Permit Number:	130162000022357
Status:	
Valuation:	$4,000.00
Contractor Company:	
Contractor Name:	TRUSKETT ROBERT LEN ROOFING

4104 WHITSETT AVE

Date:	**7/1/2005**
Permit Type:	
Description:	**No Plan Check REPLACE OUTSIDE LIGHT (PART 2 OF 2 PERMITS)**
Permit Description:	**Electrical**
Work Class:	
Proposed Use:	Apartment
Permit Number:	050412000015781
Status:	
Valuation:	$0.00
Contractor Company:	
Contractor Name:	ACE MAINTENANCE & GENERAL CONTRACTOR

ADJOINING PROPERTY FINDINGS

Date:	**7/1/2005**
Permit Type:	
Description:	**No Plan Check INSTALL 5 EQ VALVES. (PART 1 OF 2 PERMITS)**
Permit Description:	**Plumbing**
Work Class:	
Proposed Use:	Apartment
Permit Number:	050422000016611
Status:	
Valuation:	$0.00
Contractor Company:	
Contractor Name:	ACE MAINTENANCE & GENERAL CONTRACTOR

Date:	**4/11/2000**
Permit Type:	
Description:	**No Plan Check COPPER REPIPE TO EXISTING 23 FIXTURES & REPL. WATER MAIN.**
Permit Description:	**Plumbing**
Work Class:	
Proposed Use:	Apartment
Permit Number:	000422000005402
Status:	
Valuation:	$0.00
Contractor Company:	
Contractor Name:	PEET WM A & SON INCORPORATED

ADJOINING PROPERTY FINDINGS

4112 WHITSETT AVE

Date:	**3/17/2014**
Permit Type:	
Description:	**Plan Check Installation of Verticle platform lift**
Permit Description:	**Elevator**
Work Class:	
Proposed Use:	Apartment
Permit Number:	140461000000330
Status:	
Valuation:	$0.00
Contractor Company:	
Contractor Name:	MCKINLEY ELEVATOR CORPORATION

Date:	**2/28/2014**
Permit Type:	
Description:	**Plan Check CONVERT 15 UNIT APARTMENT UNDER 11010- -01223 TO 15 UNIT CONDOMINIUM**
Permit Description:	**Bldg-Alter/Repair**
Work Class:	
Proposed Use:	Apartment Apartment
Permit Number:	130162000005973
Status:	
Valuation:	$501.00
Contractor Company:	
Contractor Name:	OWNER-BUILDER

ADJOINING PROPERTY FINDINGS

Date:	**8/26/2013**
Permit Type:	
Description:	**No Plan Check CONNECT TO EXISTING SEWER ENGINEERING # 7401-45**
Permit Description:	**Plumbing**
Work Class:	
Proposed Use:	Apartment
Permit Number:	130422000016886
Status:	
Valuation:	$0.00
Contractor Company:	
Contractor Name:	GOURGINS PLUMBING CO

Date:	**5/28/2013**
Permit Type:	
Description:	**No Plan Check Supplemental permit to collect fees for (1) Additional Inspection(s) per inspector. This permit does not authorize any additional work or extend the expiration date of the original permit.**
Permit Description:	**Fire Sprinkler**
Work Class:	
Proposed Use:	Apartment
Permit Number:	120432000203979
Status:	
Valuation:	$0.00
Contractor Company:	
Contractor Name:	SALAMANDER FIRE PROTECTION INC

ADJOINING PROPERTY FINDINGS

Date:	**5/8/2013**
Permit Type:	
Description:	**No Plan Check INSTALL LOW VOLTAGE TV AND TELEPHONE WIR ING ON 3 FLOORS.**
Permit Description:	**Electrical**
Work Class:	
Proposed Use:	Apartment
Permit Number:	130412000012009
Status:	
Valuation:	$0.00
Contractor Company:	
Contractor Name:	HABA TECHNOLOGIES INC

Date:	**2/28/2013**
Permit Type:	
Description:	**No Plan Check Express permit for installation of smoke /fire damper duct detector CO2 detector in garage of apartment building.**
Permit Description:	**HVAC**
Work Class:	
Proposed Use:	Apartment
Permit Number:	130442000002186
Status:	
Valuation:	$0.00
Contractor Company:	
Contractor Name:	THERMAL TECHNIC

ADJOINING PROPERTY FINDINGS

Date:	**2/8/2013**
Permit Type:	
Description:	**Plan Check INSTALLATION OF SPRINKLER SYSTEM IN A NE W 3-STORY 15 UNIT APT. BLDG., W/1-MEZZ. LEVEL, OVER 1-LEVEL SUB-TER PRIVATE GARAGE. 4" METER, 4" PRV, 4" RP DEVICE.**
Permit Description:	**Fire Sprinkler**
Work Class:	
Proposed Use:	Apartment
Permit Number:	120432000003979
Status:	
Valuation:	$0.00
Contractor Company:	
Contractor Name:	SALAMANDER FIRE PROTECTION INC

Date:	**1/8/2013**
Permit Type:	
Description:	**Plan Check INSTALLATION OF A HYDRO-ELECTRIC ELEVATO R.**
Permit Description:	**Elevator**
Work Class:	
Proposed Use:	Commercial
Permit Number:	120462000001334
Status:	
Valuation:	$0.00
Contractor Company:	
Contractor Name:	T R E ELEVATOR CORP

ADJOINING PROPERTY FINDINGS

Date: **12/7/2012**
Permit Type:
Description: **Plan Check INSTALLATION OF GENERAL HVAC SYSTEMS IN A 15-UNIT, 3-STORY (OVER A SUBTERRANEAN PARKING GARAGE) CONDO BUILDING. TITLE 24 PERFORMANCE.**

Permit Description: **HVAC**
Work Class:
Proposed Use: Commercial
Permit Number: 110442000006028
Status:
Valuation: $0.00
Contractor Company:
Contractor Name: THERMAL TECHNIC

Date: **12/7/2012**
Permit Type:
Description: **Plan Check Installation of garage ventilation for a partment building.**

Permit Description: **HVAC**
Work Class:
Proposed Use: Commercial
Permit Number: 110442000106028
Status:
Valuation: $0.00
Contractor Company:
Contractor Name: THERMAL TECHNIC

Date: **11/29/2012**
Permit Type:
Description: **Plan Check New fire alarm for a new apartment build ing.**

Permit Description: **Electrical**
Work Class:
Proposed Use: Apartment
Permit Number: 120412000028394
Status:
Valuation: $0.00
Contractor Company:
Contractor Name: HABA TECHNOLOGIES INC

ADJOINING PROPERTY FINDINGS

Date:	**8/7/2012**
Permit Type:	
Description:	**Plan Check New apartment with 15 units. New 800 Am p service. Plan check for power and energy.**
Permit Description:	**Electrical**
Work Class:	
Proposed Use:	Apartment
Permit Number:	110412000011320
Status:	
Valuation:	$0.00
Contractor Company:	
Contractor Name:	ROGER & Z ELECTRIC INC

Date:	**7/31/2012**
Permit Type:	
Description:	**No Plan Check 1 100a overhead temporary power pole**
Permit Description:	**Electrical**
Work Class:	
Proposed Use:	Commercial
Permit Number:	120419000017791
Status:	
Valuation:	$0.00
Contractor Company:	
Contractor Name:	NATIONAL CONSTRUCTION RENTALS INC

Date:	**7/19/2012**
Permit Type:	
Description:	**Plan Check Installation of duplex sump pump for apa rtment building.**
Permit Description:	**Plumbing**
Work Class:	
Proposed Use:	Apartment
Permit Number:	120422000013076
Status:	
Valuation:	$0.00
Contractor Company:	
Contractor Name:	GOURGINS PLUMBING CO

ADJOINING PROPERTY FINDINGS

Date:	**7/13/2012**
Permit Type:	
Description:	**Plan Check INSTALLATION OF PLUMBING SYSTEM IN A 3-S TORY APARTMENT BUILDING. 2" METER, 3 PRV WILKINS 500 YSBR.**
Permit Description:	**Plumbing**
Work Class:	
Proposed Use:	Commercial
Permit Number:	110422000009490
Status:	
Valuation:	$0.00
Contractor Company:	
Contractor Name:	GOURGINS PLUMBING CO

Date:	**6/18/2012**
Permit Type:	
Description:	**Plan Check NEW 3-STORY 15 UNIT APT. BLDG., W/1-MEZZ . LEVEL, OVER 1-LEVEL SUB-TER PRIVATE GARAGE.**
Permit Description:	**Bldg-New**
Work Class:	
Proposed Use:	Apartment Apartment
Permit Number:	110102000001223
Status:	
Valuation:	$3,000,000.00
Contractor Company:	
Contractor Name:	OWNER-BUILDER

ADJOINING PROPERTY FINDINGS

Date:	**6/18/2012**
Permit Type:	
Description:	**Plan Check Shoring for sub-ter private garage of p roposed 3-story 15-unit apt. bldg.**
Permit Description:	**Nonbldg-New**
Work Class:	
Proposed Use:	Apartment Misc. Bldg or Structure
Permit Number:	110102000101223
Status:	
Valuation:	$100,000.00
Contractor Company:	
Contractor Name:	OWNER-BUILDER

Date:	**6/18/2012**
Permit Type:	
Description:	**Plan Check Excavation for basement & backfill of wa lls of "sub-ter." private garage for proposed 3-story, 15 unit apt. bldg.**
Permit Description:	**Grading**
Work Class:	
Proposed Use:	Apartment Grading Non-Hill
Permit Number:	120302000002410
Status:	
Valuation:	$4,100.00
Contractor Company:	
Contractor Name:	OWNER-BUILDER

ADJOINING PROPERTY FINDINGS

Date:	**2/15/2012**
Permit Type:	
Description:	**Plan Check DEMOLISH (E) 1-STORY SFD (APPROX 1,957 S F) & (E) 1-STORY DETACHED 2-CAR GARAGE (APPROX 324 SF), TO CLEAR THE LOT & CAP THE SEWER.**
Permit Description:	**Bldg-Demolition**
Work Class:	
Proposed Use:	1 or 2 Family Dwelling Misc. Bldg or Structure Single Family Residence
Permit Number:	120192000000328
Status:	
Valuation:	$6,850.00
Contractor Company:	
Contractor Name:	OWNER-BUILDER

4118 WHITSETT AVE

Date:	**2/15/2012**
Permit Type:	
Description:	**Plan Check DEMOLISH (E) 1-STORY SFD (APPROX 1,097 S F) & (E) 1-STORY DETACHED 2-CAR GARAGE (APPROX 324 SF), TO CLEAR THE LOT AND CAP THE SEWER.**
Permit Description:	**Bldg-Demolition**
Work Class:	
Proposed Use:	1 or 2 Family Dwelling Misc. Bldg or Structure Single Family Residence
Permit Number:	120192000000329
Status:	
Valuation:	$4,260.00
Contractor Company:	
Contractor Name:	OWNER-BUILDER

ADJOINING PROPERTY FINDINGS

4128 WHITSETT AVE

Date: **4/27/2017**
Permit Type:
Description: **No Plan Check**

Permit Description: **Plumbing**
Work Class:
Proposed Use: Apartment
Permit Number: 170429000009419
Status:
Valuation: $0.00
Contractor Company:
Contractor Name: METRO RETROFITTING INC

Date: **10/6/2016**
Permit Type:
Description: **No Plan Check Reroof with 20 sqrs BUILT UP roofing. E**

Permit Description: **Bldg-Alter/Repair**
Work Class:
Proposed Use: Apartment
Permit Number: 160169000024018
Status:
Valuation: $4,000.00
Contractor Company:
Contractor Name: ANTIS ROOFING & WATERPROOFING

Date: **8/24/2016**
Permit Type:
Description: **No Plan Check**

Permit Description: **Plumbing**
Work Class:
Proposed Use: Apartment
Permit Number: 160429000017631
Status:
Valuation: $0.00
Contractor Company:
Contractor Name: METRO RETROFITTING INC

ADJOINING PROPERTY FINDINGS

Date: **2/10/2016**
Permit Type:
Description: **No Plan Check**

Permit Description: **Electrical**
Work Class:
Proposed Use: Apartment
Permit Number: 160419000004731
Status:
Valuation: $0.00
Contractor Company:
Contractor Name: ROBINSON'S ELECTRIC

Date: **9/29/2014**
Permit Type:
Description: **No Plan Check Replacement of heat pump condenser and an coil**

Permit Description: **HVAC**
Work Class:
Proposed Use: 1 or 2 Family Dwelling
Permit Number: 140449000009796
Status:
Valuation: $0.00
Contractor Company:
Contractor Name: ALADDIN AIR CONDITIONING & HEATING INC

Date: **7/14/2014**
Permit Type:
Description: **No Plan Check Inspection of an existing SGSOV for hom sale**

Permit Description: **Plumbing**
Work Class:
Proposed Use: Apartment
Permit Number: 140429000013211
Status:
Valuation: $0.00
Contractor Company:
Contractor Name: METRO RETROFITTING INC

ADJOINING PROPERTY FINDINGS

Date: **7/11/2014**
Permit Type:
Description: **No Plan Check Inspection of an existing SGSOV for hom sale**

Permit Description: **Plumbing**
Work Class:
Proposed Use: Apartment
Permit Number: 140429000013099
Status:
Valuation: $0.00
Contractor Company:
Contractor Name: METRO RETROFITTING INC

Date: **2/4/2013**
Permit Type:
Description: **No Plan Check Re-roof with Class A or B material weigh ing less than 6 pound per sq. ft. (small portion of roof only)**

Permit Description: **Bldg-Alter/Repair**
Work Class:
Proposed Use: Apartment
Permit Number: 130161000002214
Status:
Valuation: $9,000.00
Contractor Company:
Contractor Name: CUSTOM CONSTRUCTION

Date: **8/3/2010**
Permit Type:
Description: **No Plan Check INSTALLATION OF (1) E.Q. VALVE.**

Permit Description: **Plumbing**
Work Class:
Proposed Use: Apartment
Permit Number: 100429100012900
Status:
Valuation: $0.00
Contractor Company:
Contractor Name: METRO RETROFITTING INC

ADJOINING PROPERTY FINDINGS

WHITSETT AVE UNIT 2 # 2

4068 WHITSETT AVE UNIT 2 # 2

Date:	**5/8/2015**
Permit Type:	
Description:	**No Plan Check (2) door change-out (same size & type) or residential buildings. Dual glazing, labeled and certified by National Fenestration Rating Council (NFRC), is required for doors and windows replaced in all residential buildings, three stories or less, per Section 152(b) of Title 24.**
Permit Description:	**Bldg-Alter/Repair**
Work Class:	
Proposed Use:	Apartment
Permit Number:	150162000009653
Status:	
Valuation:	$5,906.00
Contractor Company:	
Contractor Name:	TOPCHAIN CONSTRUCTION INC

Date:	**3/18/2014**
Permit Type:	
Description:	**No Plan Check Replace furnace, Replace Air Distrib Bo Mod, Exhaust vent mod, nipple gas line mod, seal**
Permit Description:	**HVAC**
Work Class:	
Proposed Use:	1 or 2 Family Dwelling
Permit Number:	140449000002433
Status:	
Valuation:	$0.00
Contractor Company:	
Contractor Name:	OWNER-BUILDER

ADJOINING PROPERTY FINDINGS

Date:	**3/16/2010**
Permit Type:	
Description:	**No Plan Check REPLACE TILE ON BATHROOM FLOOR AND WALLS OF SHOWER - VALUATION TO BE VERIFIED BY FIELD INSPECTOR.**
Permit Description:	**Bldg-Alter/Repair**
Work Class:	
Proposed Use:	Apartment
Permit Number:	100162000004581
Status:	
Valuation:	$1,000.00
Contractor Company:	
Contractor Name:	CALIFORNIA SKYLINE REMODELING INC

Date:	**3/16/2010**
Permit Type:	
Description:	**No Plan Check REPLACE FIXTURES**
Permit Description:	**Plumbing**
Work Class:	
Proposed Use:	Apartment
Permit Number:	100422000004289
Status:	
Valuation:	$0.00
Contractor Company:	
Contractor Name:	CALIFORNIA SKYLINE REMODELING INC

Date:	**2/5/2003**
Permit Type:	
Description:	**No Plan Check water heater installation change out**
Permit Description:	**Plumbing**
Work Class:	
Proposed Use:	Commercial
Permit Number:	030429000003757
Status:	
Valuation:	$0.00
Contractor Company:	
Contractor Name:	GENERAL INSTALLATION

ADJOINING PROPERTY FINDINGS

Date: **1/28/2003**
Permit Type:
Description: **No Plan Check water heater installation change out**

Permit Description: **Plumbing**
Work Class:
Proposed Use: Commercial
Permit Number: 030429000002874
Status:
Valuation: $0.00
Contractor Company:
Contractor Name: GENERAL INSTALLATION

WILKINSON AVE

4054 WILKINSON AVE

Date: **10/21/2013**
Permit Type:
Description: **No Plan Check Water Heater**

Permit Description: **Plumbing**
Work Class:
Proposed Use: 1 or 2 Family Dwelling
Permit Number: 130429000020535
Status:
Valuation: $0.00
Contractor Company:
Contractor Name: BRUININGA INC

ADJOINING PROPERTY FINDINGS

Date:	**9/22/2003**
Permit Type:	
Description:	**Plan Check "ORIGINAL PERMIT ADDITION OF 2-STORY TO (E) 1-STORY S.F.D." REVISE FLOOR PLANS INCREASE 1ST AND 2ND FLOOR BY (5'X14'). E.Q.G.S.O.V. IS REQ'D.**
Permit Description:	**Bldg-Alter/Repair**
Work Class:	
Proposed Use:	1 or 2 Family Dwelling Single Family Residence
Permit Number:	030142000104873
Status:	
Valuation:	$11,200.00
Contractor Company:	
Contractor Name:	OWNER-BUILDER

Date:	**8/19/2003**
Permit Type:	
Description:	**Plan Check ADDITION OF 2-STORY TO (E) 1-STORY S.F.D. E.Q.G.S.O.V. IS REQ'D.**
Permit Description:	**Bldg-Addition**
Work Class:	
Proposed Use:	1 or 2 Family Dwelling Single Family Residence
Permit Number:	030142000004873
Status:	
Valuation:	$106,000.00
Contractor Company:	
Contractor Name:	OWNER-BUILDER

Date:	**9/18/2002**
Permit Type:	
Description:	**No Plan Check 100 AMP SERVICE, ADD 2 CIRCUITS FOR FAU AND A/C**
Permit Description:	**Electrical**
Work Class:	
Proposed Use:	1 or 2 Family Dwelling
Permit Number:	020412000020601
Status:	
Valuation:	$0.00
Contractor Company:	
Contractor Name:	PIXLEY ELECTRIC

ADJOINING PROPERTY FINDINGS

Date:	**9/18/2002**
Permit Type:	
Description:	**No Plan Check Replacement of existing furnace**
Permit Description:	**HVAC**
Work Class:	
Proposed Use:	1 or 2 Family Dwelling
Permit Number:	020449000009005
Status:	
Valuation:	$0.00
Contractor Company:	
Contractor Name:	FLORES A H

4057 WILKINSON AVE

Date:	**2/14/2006**
Permit Type:	
Description:	**Plan Check DEMO GARAGE(To be replaced by new garage on permit # 05010-20000 -06432).**
Permit Description:	**Bldg-Demolition**
Work Class:	
Proposed Use:	1 or 2 Family Dwelling Private Garage Misc. Bldg or Structure
Permit Number:	050192000003080
Status:	
Valuation:	$1,200.00
Contractor Company:	
Contractor Name:	ORBELL CONSTRUCTION CORPORATION

ADJOINING PROPERTY FINDINGS

C.O. Issued Date: **9/8/2006**
Date: **2/14/2006**
Permit Type:
Description: **Plan Check NEW 2 car GARAGE(To replace garage demolished on other permit).**

Permit Description: **Bldg-New**
Work Class:
Proposed Use: 1 or 2 Family Dwelling Private Garage
Permit Number: 050102000006432
Status:
Valuation: $10,000.00
Contractor Company:
Contractor Name: ORBELL CONSTRUCTION CORPORATION

Date: **1/13/2006**
Permit Type:
Description: **No Plan Check 100 AMP CTS**

Permit Description: **Electrical**
Work Class:
Proposed Use: 1 or 2 Family Dwelling
Permit Number: 060412000000848
Status:
Valuation: $0.00
Contractor Company:
Contractor Name: ORBELL CONSTRUCTION CORPORATION

C.O. Issued Date: **9/5/2006**
Date: **12/13/2005**
Permit Type:
Description: **Plan Check ONE STORY ADDITION & REMODEL:ADD OFFICE & 1/2 BATHROOM (13'6" X 17') @ SIDE & MASTER BED & BATHROOM(14' X 26' irr) & CLOSET(4' X 10') @ REAR & ENLARGE KITCHEN(1' X 7' irr) @ FRONT.REMODEL KITCHEN.**

Permit Description: **Bldg-Addition**
Work Class:
Proposed Use: 1 or 2 Family Dwelling Single Family Residence
Permit Number: 050142000011512
Status:
Valuation: $110,000.00
Contractor Company:
Contractor Name: ORBELL CONSTRUCTION CORPORATION

ADJOINING PROPERTY FINDINGS

4061 WILKINSON AVE

Date:	**9/28/2017**
Permit Type:	
Description:	**No Plan Check**
Permit Description:	**Electrical**
Work Class:	
Proposed Use:	1 or 2 Family Dwelling
Permit Number:	170419000034848
Status:	
Valuation:	$0.00
Contractor Company:	
Contractor Name:	LA SOLAR GROUP INC

Date:	**1/10/2015**
Permit Type:	
Description:	**No Plan Check**
Permit Description:	**Plumbing**
Work Class:	
Proposed Use:	1 or 2 Family Dwelling
Permit Number:	150429000000561
Status:	
Valuation:	$0.00
Contractor Company:	
Contractor Name:	ARNDT & TRAINA INC

ADJOINING PROPERTY FINDINGS

C.O. Issued Date: **5/20/2013**
Date: **1/4/2013**
Permit Type:
Description: **Plan Check ADD 14'-8" X 32'-0" MASTER BEDROOM/BATHR OOM/W.I.C., REMODEL (E) DEN AND KITCHEN. ALL WORK PER WFPP.**

Permit Description: **Bldg-Addition**
Work Class:
Proposed Use: 1 or 2 Family Dwelling Single Family Residence
Permit Number: 120142000004282
Status:
Valuation: $50,000.00
Contractor Company:
Contractor Name: ORBELL CONSTRUCTION CORPORATION

4100 WILKINSON AVE

Date: **10/24/2014**
Permit Type:
Description: **No Plan Check Installation of roof-mounted solar PV s stem, not exceeding a total AC output of 10 kW, in a 1 or 2 family dwelling**

Permit Description: **Electrical**
Work Class:
Proposed Use: 1 or 2 Family Dwelling
Permit Number: 140419000029590
Status:
Valuation: $0.00
Contractor Company:
Contractor Name: ABSOLUTELY SOLAR INC

ADJOINING PROPERTY FINDINGS

Date:	**6/10/2014**
Permit Type:	
Description:	**Plan Check NEW 12' x 28' x 5' SWIMMING POOL & SPA, PER STD PLAN # 268**
Permit Description:	**Swimming-Pool/Spa**
Work Class:	
Proposed Use:	1 or 2 Family Dwelling Suimming Pools/Spa
Permit Number:	140471000000680
Status:	
Valuation:	$20,000.00
Contractor Company:	
Contractor Name:	KERBER JEFF POOL PLASTERING INC

Date:	**3/11/2014**
Permit Type:	
Description:	**Plan Check 2 STORY 19'7" X 18'6" GARAGE(1ST FLOOR) REC RM (2ND FLOOR). WITH HALF BATH ON 1ST FLOOR (ACCESIBLE FROM EXTERIOR ONLY).**
Permit Description:	**Bldg-New**
Work Class:	
Proposed Use:	1 or 2 Family Dwelling Private Garage
Permit Number:	130102000002968
Status:	
Valuation:	$80,000.00
Contractor Company:	
Contractor Name:	ALEMAN'S CONSTRUCTION INC

ADJOINING PROPERTY FINDINGS

Date:	**3/11/2014**
Permit Type:	
Description:	**Plan Check DEMO (E) 16' X 26' GARAGE. NEW GARAGE U DER PERMIT APPLICATION NO. 13010-20000-02968. REFERENCE 14019-20000-00535 FOR <DPI>**
Permit Description:	**Bldg-Demolition**
Work Class:	
Proposed Use:	1 or 2 Family Dwelling Private Garage Misc. Bldg or Structure
Permit Number:	140192000000441
Status:	
Valuation:	$2,000.00
Contractor Company:	
Contractor Name:	ALEMAN'S CONSTRUCTION INC

Date:	**3/11/2014**
Permit Type:	
Description:	**No Plan Check 200 AMP TEMP POWER**
Permit Description:	**Electrical**
Work Class:	
Proposed Use:	1 or 2 Family Dwelling
Permit Number:	140412000006441
Status:	
Valuation:	$0.00
Contractor Company:	
Contractor Name:	ALEMAN'S CONSTRUCTION INC

Date:	**12/15/2010**
Permit Type:	
Description:	**No Plan Check 5.2 KW, (25) SOLAR ARRAY.**
Permit Description:	**Electrical**
Work Class:	
Proposed Use:	1 or 2 Family Dwelling
Permit Number:	100411000024982
Status:	
Valuation:	$0.00
Contractor Company:	
Contractor Name:	ABSOLUTELY SOLAR ELECTRIC

ADJOINING PROPERTY FINDINGS

Date:	**11/27/2001**
Permit Type:	
Description:	**No Plan Check INSTALL 2 NEW HVAC SPLIT SYSTEMS.**
Permit Description:	**HVAC**
Work Class:	
Proposed Use:	1 or 2 Family Dwelling
Permit Number:	010442000011554
Status:	
Valuation:	$0.00
Contractor Company:	
Contractor Name:	FUTURE AIR

Date:	**10/16/2001**
Permit Type:	
Description:	**Plan Check PROPOSED NEW 2 -STORY ADDITION TO EXISTING 1-STORY SFD. AND INT. REMODEL AT EX. KITCHEN & FAM. ROOM. SEE COMMENTS**
Permit Description:	**Bldg-Addition**
Work Class:	
Proposed Use:	1 or 2 Family Dwelling Single Family Residence
Permit Number:	010142000003838
Status:	
Valuation:	$85,000.00
Contractor Company:	
Contractor Name:	KRUMM CONSTRUCTION

ADJOINING PROPERTY FINDINGS

4101 WILKINSON AVE

Date:	**1/27/2012**
Permit Type:	
Description:	**Plan Check Install pool equipment in (E)garage. SE E COMMENTS.**
Permit Description:	**Bldg-Alter/Repair**
Work Class:	
Proposed Use:	1 or 2 Family Dwelling Private Garage
Permit Number:	120162000001700
Status:	
Valuation:	$501.00
Contractor Company:	
Contractor Name:	PREMIER POOL PLASTERING

Date:	**1/27/2012**
Permit Type:	
Description:	**Plan Check NEW 19' DIAMETER POOL AND ATTACHED 7' DI AMETER POOL PER LA CITY STD PL # 268. NOISE CONTROL INSPECTION REQUIRED.**
Permit Description:	**Swimming-Pool/Spa**
Work Class:	
Proposed Use:	1 or 2 Family Dwelling Suimming Pools/Spa
Permit Number:	120472000000063
Status:	
Valuation:	$18,000.00
Contractor Company:	
Contractor Name:	PREMIER POOL PLASTERING

ADJOINING PROPERTY FINDINGS

Date:	**1/3/2012**
Permit Type:	
Description:	**No Plan Check Re-roof with Class A or B material weig hing less than 6 pound per sq. ft.**
Permit Description:	**Bldg-Alter/Repair**
Work Class:	
Proposed Use:	1 or 2 Family Dwelling Single Family Residence
Permit Number:	120162000000049
Status:	
Valuation:	$4,000.00
Contractor Company:	
Contractor Name:	PATRIOT CUSTOM ROOFING

Date:	**2/10/2006**
Permit Type:	
Description:	**No Plan Check INSTALL EQ VALVE**
Permit Description:	**Plumbing**
Work Class:	
Proposed Use:	1 or 2 Family Dwelling
Permit Number:	060429000003276
Status:	
Valuation:	$0.00
Contractor Company:	
Contractor Name:	L G S RETROFITTERS

Date:	**2/6/2006**
Permit Type:	
Description:	**No Plan Check Replace/upgrade electrical panel**
Permit Description:	**Electrical**
Work Class:	
Proposed Use:	1 or 2 Family Dwelling
Permit Number:	060419000002622
Status:	
Valuation:	$0.00
Contractor Company:	
Contractor Name:	OWNER-BUILDER

ADJOINING PROPERTY FINDINGS

4102 WILKINSON AVE

Date:	**4/25/2013**
Permit Type:	
Description:	**No Plan Check replace dishwasher**
Permit Description:	**Plumbing**
Work Class:	
Proposed Use:	1 or 2 Family Dwelling
Permit Number:	130429000008019
Status:	
Valuation:	$0.00
Contractor Company:	
Contractor Name:	ROOSE DOUGLAS WAYNE

Date:	**6/2/2003**
Permit Type:	
Description:	**No Plan Check T/O (E) ROOF, INSTALL COMPOSITION SHINGLES CLASS "A". 20SQS. HOUSE ONLY. SMOKE DETECTORS REQUIRED.**
Permit Description:	**Bldg-Alter/Repair**
Work Class:	
Proposed Use:	1 or 2 Family Dwelling Single Family Residence
Permit Number:	030162000010168
Status:	
Valuation:	$2,800.00
Contractor Company:	
Contractor Name:	OLYMPIC ROOFING

ADJOINING PROPERTY FINDINGS

4103 WILKINSON AVE

C.O. Issued Date:	**8/30/2007**
Date:	**10/4/2006**
Permit Type:	
Description:	**Plan Check Remodel (E)SFD. 16'-6" x 9'-7" addition to front & 35' x 32' irreg. shaped addition to rear. SEE COMMENTS.**
Permit Description:	**Bldg-Addition**
Work Class:	
Proposed Use:	1 or 2 Family Dwelling Single Family Residence
Permit Number:	060142000006820
Status:	
Valuation:	$85,000.00
Contractor Company:	
Contractor Name:	OWNER-BUILDER

4108 WILKINSON AVE

Date:	**4/19/2005**
Permit Type:	
Description:	**Plan Check REPLACE ROOF(Comp shingles) & ROOF FRAMING over (e) DWLNG.**
Permit Description:	**Bldg-Alter/Repair**
Work Class:	
Proposed Use:	1 or 2 Family Dwelling Single Family Residence
Permit Number:	050162000007084
Status:	
Valuation:	$12,000.00
Contractor Company:	
Contractor Name:	OWNER-BUILDER

ADJOINING PROPERTY FINDINGS

C.O. Issued Date:	**7/12/2005**
Date:	**3/2/2005**
Permit Type:	
Description:	**Plan Check ONE STORY ADDITION & REMODEL:ENLARGE FAMILY ROOM (7' X 13') & ENTRY(9' X 13' irr) @ FRONT,LIVING ROOM & ADD BATHROOM(14'6" X 23' irr) @ SIDE.ADD CLOSET(4' X 8') & MASTER BEDROOM(15' X 22') @ REAR.NEW PRE-FAB FIREPLACE.REROOF.(See comments).**
Permit Description:	**Bldg-Addition**
Work Class:	
Proposed Use:	1 or 2 Family Dwelling Single Family Residence
Permit Number:	050142000001457
Status:	
Valuation:	$80,000.00
Contractor Company:	
Contractor Name:	OWNER-BUILDER

4109 WILKINSON AVE

Date:	**7/19/1999**
Permit Type:	
Description:	**No Plan Check T/O EXISTING - INSTALL 1/2" OSB AND CLASS "A " FIBERGLASS COMP - 28 SQS - SMOKE DETECTOR REQUIRED - VALUATION TO BE VERIFIED BY FIELD INSPECTOR**
Permit Description:	**Bldg-Alter/Repair**
Work Class:	
Proposed Use:	1 or 2 Family Dwelling Single Family Residence
Permit Number:	990162000013223
Status:	
Valuation:	$6,995.00
Contractor Company:	
Contractor Name:	GILBERT BOB ROOFING INC

ADJOINING PROPERTY FINDINGS

4112 WILKINSON AVE

Date:	**1/27/2011**
Permit Type:	
Description:	**Plan Check (N) 6' HIGH MAX (40LF) PER LA CITY STDS**
Permit Description:	**Nonbldg-New**
Work Class:	
Proposed Use:	1 or 2 Family Dwelling Misc. Bldg or Structure
Permit Number:	110202000000161
Status:	
Valuation:	$2,400.00
Contractor Company:	
Contractor Name:	OWNER-BUILDER

Date:	**9/1/2010**
Permit Type:	
Description:	**Plan Check NEW 2-STORY SFD W/ ATTACHED 2-CAR GARAGE**
Permit Description:	**Bldg-New**
Work Class:	
Proposed Use:	1 or 2 Family Dwelling Single Family Residence
Permit Number:	100102000001250
Status:	
Valuation:	$550,000.00
Contractor Company:	
Contractor Name:	OWNER-BUILDER

Date:	**8/24/2010**
Permit Type:	
Description:	**No Plan Check 200 AMP. CTS**
Permit Description:	**Electrical**
Work Class:	
Proposed Use:	1 or 2 Family Dwelling
Permit Number:	100412000016652
Status:	
Valuation:	$0.00
Contractor Company:	
Contractor Name:	ORBELL CONSTRUCTION CORPORATION

ADJOINING PROPERTY FINDINGS

Date:	**7/20/2010**
Permit Type:	
Description:	**Plan Check SOIL REMOVAL AND RECOMPACTION (5' DEEP) APPROX. 700 CU.YDS.**
Permit Description:	**Grading**
Work Class:	
Proposed Use:	1 or 2 Family Dwelling Grading Non-Hill
Permit Number:	100302000002997
Status:	
Valuation:	$700.00
Contractor Company:	
Contractor Name:	ORBELL CONSTRUCTION CORPORATION

Date:	**5/5/2010**
Permit Type:	
Description:	**Plan Check TO DEMO THE EXISTING SINGLE FAMILY DWELLING, DETACHED GARAGE, PATIO COVER AND ILLEGAL GUEST HOUSE TO CLEAR LOT.**
Permit Description:	**Bldg-Demolition**
Work Class:	
Proposed Use:	1 or 2 Family Dwelling Single Family Residence Misc. Bldg or Structure
Permit Number:	100192000000733
Status:	
Valuation:	$4,000.00
Contractor Company:	
Contractor Name:	OWNER-BUILDER

Date:	**5/5/2010**
Permit Type:	
Description:	**No Plan Check SEWER CAP**
Permit Description:	**Plumbing**
Work Class:	
Proposed Use:	1 or 2 Family Dwelling
Permit Number:	100422000007398
Status:	
Valuation:	$0.00
Contractor Company:	
Contractor Name:	OWNER-BUILDER

ADJOINING PROPERTY FINDINGS

4113 WILKINSON AVE

C.O. Issued Date:	**9/15/2008**
Date:	**12/26/2007**
Permit Type:	
Description:	**Plan Check 183 SQ.FT. ADDITION TO 1ST FLOOR AND 810 SQ.FT. ADDITION TO CREATE NEW 2ND FLOOR**
Permit Description:	**Bldg-Addition**
Work Class:	
Proposed Use:	1 or 2 Family Dwelling Single Family Residence
Permit Number:	070142000006427
Status:	
Valuation:	$150,000.00
Contractor Company:	
Contractor Name:	B H LIVING

4118 WILKINSON AVE

Date:	**8/17/2016**
Permit Type:	
Description:	**No Plan Check Add sill plate anchors bolts and crippl**
Permit Description:	**Bldg-Alter/Repair**
Work Class:	
Proposed Use:	1 or 2 Family Dwelling Single Family Residence
Permit Number:	160169000019287
Status:	
Valuation:	$2,500.00
Contractor Company:	
Contractor Name:	STERN'S CONSTRUCTION

ADJOINING PROPERTY FINDINGS

Date: **1/4/1999**
Permit Type:
Description: **No Plan Check REPAIR CHIMNEY PER CITY STANDARD**

Permit Description: **Bldg-Alter/Repair**
Work Class:
Proposed Use: 1 or 2 Family Dwelling Single Family Residence
Permit Number: 990162000000029
Status:
Valuation: $3,600.00
Contractor Company:
Contractor Name: PARK PLACE CONSTRUCTION

4119 WILKINSON AVE

Date: **12/28/2015**
Permit Type:
Description: **Plan Check ITERIOR REMODEL TO (E) SINGLE FAMILY DW**

Permit Description: **Bldg-Alter/Repair**
Work Class:
Proposed Use: 1 or 2 Family Dwelling Single Family Residence
Permit Number: 150162000028408
Status:
Valuation: $5,000.00
Contractor Company:
Contractor Name: OWNER-BUILDER

ADJOINING PROPERTY FINDINGS

Date:	**10/23/2014**
Permit Type:	
Description:	**No Plan Check Installation of roof-mounted solar PV s stem, not exceeding a total AC output of 10 kW, in a 1 or 2 family dwelling**
Permit Description:	**Electrical**
Work Class:	
Proposed Use:	1 or 2 Family Dwelling
Permit Number:	140419000029396
Status:	
Valuation:	$0.00
Contractor Company:	
Contractor Name:	SOLARCITY CORPORATION

Date:	**7/22/2014**
Permit Type:	
Description:	**No Plan Check 200 AMP SERVICE UPGRADE**
Permit Description:	**Electrical**
Work Class:	
Proposed Use:	1 or 2 Family Dwelling
Permit Number:	140412000019624
Status:	
Valuation:	$0.00
Contractor Company:	
Contractor Name:	OWNER-BUILDER

Date:	**6/12/2014**
Permit Type:	
Description:	**No Plan Check Inspection of an existing SGSOV for hom sale**
Permit Description:	**Plumbing**
Work Class:	
Proposed Use:	1 or 2 Family Dwelling
Permit Number:	140429000011041
Status:	
Valuation:	$0.00
Contractor Company:	
Contractor Name:	METRO RETROFITTING INC

ADJOINING PROPERTY FINDINGS

Date:	**4/15/2013**
Permit Type:	
Description:	**No Plan Check REPLACEMENT DISHWASHER 415-519-2028, SCH ILLER STUDIO CITY, 91604**
Permit Description:	**Plumbing**
Work Class:	
Proposed Use:	1 or 2 Family Dwelling
Permit Number:	130429000007225
Status:	
Valuation:	$0.00
Contractor Company:	
Contractor Name:	ARNDT & TRAINA INC

Date:	**5/30/2002**
Permit Type:	
Description:	**No Plan Check INSTALL EARTH QUAKE SHUTOFF VALVE**
Permit Description:	**Plumbing**
Work Class:	
Proposed Use:	1 or 2 Family Dwelling
Permit Number:	020422000014619
Status:	
Valuation:	$0.00
Contractor Company:	
Contractor Name:	DISCOUNT RETROFITTER

Date:	**1/29/1997**
Permit Type:	
Description:	**No Plan Check REROOF: T/O, INSTALL 20 SQ COMP SHINGLE CL 'A' OVER (E) SOLID SHEATHING. SMOKE DETECTORS RQD.**
Permit Description:	**Bldg-Alter/Repair**
Work Class:	
Proposed Use:	1 or 2 Family Dwelling Single Family Residence
Permit Number:	970162000002198
Status:	
Valuation:	$3,500.00
Contractor Company:	
Contractor Name:	

ADJOINING PROPERTY FINDINGS

4122 WILKINSON AVE

Date:	**8/23/2004**
Permit Type:	
Description:	**No Plan Check INSTALL SUB WATER METER**
Permit Description:	**Plumbing**
Work Class:	
Proposed Use:	1 or 2 Family Dwelling
Permit Number:	040422000024519
Status:	
Valuation:	$0.00
Contractor Company:	
Contractor Name:	MISRAHI RAYMOND

Date:	**3/29/2001**
Permit Type:	
Description:	**Plan Check NEW SWIMMING POOL W/SPA (30' X 15') PER STD PLAN # 267.**
Permit Description:	**Swimming-Pool/Spa**
Work Class:	
Proposed Use:	1 or 2 Family Dwelling Suimming Pools/Spa
Permit Number:	010472000000277
Status:	
Valuation:	$15,000.00
Contractor Company:	
Contractor Name:	OLYMPIC POOLS & SPAS

ADJOINING PROPERTY FINDINGS

4123 WILKINSON AVE

Date:	**2/8/2011**
Permit Type:	
Description:	**No Plan Check REMOVE/REPLACE GAS WATER HEATER**
Permit Description:	**Plumbing**
Work Class:	
Proposed Use:	1 or 2 Family Dwelling
Permit Number:	110429000002222
Status:	
Valuation:	$0.00
Contractor Company:	
Contractor Name:	FAST WATER HEATER PARTNERS I L P

Date:	**7/5/2001**
Permit Type:	
Description:	**No Plan Check RELOCATING FIXTURES ON EXISTING CIRCUITS.**
Permit Description:	**Electrical**
Work Class:	
Proposed Use:	1 or 2 Family Dwelling
Permit Number:	010413000013803
Status:	
Valuation:	$0.00
Contractor Company:	
Contractor Name:	PRESTIGE HOMES

ADJOINING PROPERTY FINDINGS

Date:	**6/4/2001**
Permit Type:	
Description:	**Plan Check Replace existing windows (2) and relocate existing entry door. Interior non-structural remodel.**
Permit Description:	**Bldg-Alter/Repair**
Work Class:	
Proposed Use:	1 or 2 Family Dwelling Single Family Residence
Permit Number:	010163000010190
Status:	
Valuation:	$5,000.00
Contractor Company:	
Contractor Name:	PRESTIGE HOMES

Date:	**1/23/2001**
Permit Type:	
Description:	**No Plan Check SEWER REPLACEMENT ENGINEERING NUMBER 6497-44**
Permit Description:	**Plumbing**
Work Class:	
Proposed Use:	1 or 2 Family Dwelling
Permit Number:	010422000001122
Status:	
Valuation:	$0.00
Contractor Company:	
Contractor Name:	PENTA MICHAEL PLUMBING

Date:	**1/22/2001**
Permit Type:	
Description:	**No Plan Check 200 AMP SERVICE UPGRADE**
Permit Description:	**Electrical**
Work Class:	
Proposed Use:	1 or 2 Family Dwelling
Permit Number:	010412000001329
Status:	
Valuation:	$0.00
Contractor Company:	
Contractor Name:	AM & PM STEPANIAN VAHIK

ADJOINING PROPERTY FINDINGS

Date: **1/17/2001**
Permit Type:
Description: **No Plan Check REPLACE 1-WINDOW SAME SIZE AND STYLE**

Permit Description: **Bldg-Alter/Repair**
Work Class:
Proposed Use: 1 or 2 Family Dwelling Single Family Residence
Permit Number: 010164000000876
Status:
Valuation: $2,500.00
Contractor Company:
Contractor Name: SEARS HOME IMPROVEMENT PRODUCTS

Date: **1/5/2001**
Permit Type:
Description: **No Plan Check COPPER REPIPE**

Permit Description: **Plumbing**
Work Class:
Proposed Use: 1 or 2 Family Dwelling
Permit Number: 010427000000276
Status:
Valuation: $0.00
Contractor Company:
Contractor Name: CAL-COAST REPIPING

4128 WILKINSON AVE

Date: **5/5/2016**
Permit Type:
Description: **No Plan Check**

Permit Description: **Electrical**
Work Class:
Proposed Use: 1 or 2 Family Dwelling
Permit Number: 160419000015860
Status:
Valuation: $0.00
Contractor Company:
Contractor Name: SOLARCITY CORPORATION

ADJOINING PROPERTY FINDINGS

Date:	**12/26/2014**
Permit Type:	
Description:	**Plan Check SUPPLEMENT TO 14010-20000-01647 TO REVI W TRUSS STRUCTURAL CALCULATIONS.**
Permit Description:	**Bldg-Alter/Repair**
Work Class:	
Proposed Use:	1 or 2 Family Dwelling Single Family Residence
Permit Number:	140102000101647
Status:	
Valuation:	$501.00
Contractor Company:	
Contractor Name:	SOCAL CONSTRUCTION & REMODELING INC

Date:	**9/5/2014**
Permit Type:	
Description:	**Plan Check SINGLE FAMILY DWELLING. FIRE SPRINKLER NSTALALTION. 1" WM.**
Permit Description:	**Fire Sprinkler**
Work Class:	
Proposed Use:	1 or 2 Family Dwelling
Permit Number:	140432000003704
Status:	
Valuation:	$0.00
Contractor Company:	
Contractor Name:	CORE FIRE PROTECTION

Date:	**8/12/2014**
Permit Type:	
Description:	**Plan Check NEW POOL 14' X 25' AND SPA 7' X 7' PER STANDARD PLAN # 268.**
Permit Description:	**Swimming-Pool/Spa**
Work Class:	
Proposed Use:	1 or 2 Family Dwelling Suimming Pools/Spa
Permit Number:	140472000001128
Status:	
Valuation:	$20,000.00
Contractor Company:	
Contractor Name:	LUNA CUSTOM POOLS INC

ADJOINING PROPERTY FINDINGS

Date:	**7/22/2014**
Permit Type:	
Description:	**Plan Check NEW 2-STORY SFD W/ATT GARAGE, FULLY SPR NKLER NFPA-13D (roof truss shall be under defer submittal permit)**
Permit Description:	**Bldg-New**
Work Class:	
Proposed Use:	1 or 2 Family Dwelling Single Family Residence
Permit Number:	140102000001647
Status:	
Valuation:	$500,000.00
Contractor Company:	
Contractor Name:	SOCAL CONSTRUCTION & REMODELING INC

Date:	**7/21/2014**
Permit Type:	
Description:	**Plan Check DEMO (E) SFD W/ ATTACHED GARAGE TO CLEA THE LOT**
Permit Description:	**Bldg-Demolition**
Work Class:	
Proposed Use:	1 or 2 Family Dwelling Single Family Residence Misc. Bldg or Structure
Permit Number:	140192000001895
Status:	
Valuation:	$3,900.00
Contractor Company:	
Contractor Name:	SOCAL CONSTRUCTION AND REMODELING INC

Date:	**7/21/2014**
Permit Type:	
Description:	**No Plan Check TEMPORARY POWER POLE.**
Permit Description:	**Electrical**
Work Class:	
Proposed Use:	1 or 2 Family Dwelling
Permit Number:	140412000019505
Status:	
Valuation:	$0.00
Contractor Company:	
Contractor Name:	SOCAL CONSTRUCTION & REMODELING INC

ADJOINING PROPERTY FINDINGS

Date:	**12/30/2009**
Permit Type:	
Description:	**No Plan Check REPLACED 40-GAL W/H**
Permit Description:	**Plumbing**
Work Class:	
Proposed Use:	1 or 2 Family Dwelling
Permit Number:	090429000023152
Status:	
Valuation:	$0.00
Contractor Company:	
Contractor Name:	ACCENT PLUMBING INC

Date:	**8/26/2004**
Permit Type:	
Description:	**No Plan Check install eq valve**
Permit Description:	**Plumbing**
Work Class:	
Proposed Use:	1 or 2 Family Dwelling
Permit Number:	040429000025075
Status:	
Valuation:	$0.00
Contractor Company:	
Contractor Name:	DISCOUNT RETROFITTER

ADJOINING PROPERTY FINDINGS

4129 WILKINSON AVE

Date:	**1/25/2010**
Permit Type:	
Description:	**No Plan Check SUPPLEMENTAL PERMIT FOR CHANGE OF CONTRACTOR FROM OWNER BUILDER.**
Permit Description:	**Bldg-Alter/Repair**
Work Class:	
Proposed Use:	1 or 2 Family Dwelling Single Family Residence
Permit Number:	090142000102456
Status:	
Valuation:	$0.00
Contractor Company:	
Contractor Name:	ENGLISH GARY CONSTRUCTION CO

Date:	**8/12/2009**
Permit Type:	
Description:	**Plan Check PROPOSED MASTER BEDRM/BATH/CLOSET ADDITION. EXPAND EXISTING FAMILY RM & KITCHEN. AND REMODEL KITCHEN.**
Permit Description:	**Bldg-Addition**
Work Class:	
Proposed Use:	1 or 2 Family Dwelling Single Family Residence
Permit Number:	090142000002456
Status:	
Valuation:	$80,000.00
Contractor Company:	
Contractor Name:	OWNER-BUILDER

ADJOINING PROPERTY FINDINGS

4132 WILKINSON AVE

Date:	**4/5/2005**
Permit Type:	
Description:	**No Plan Check Service upgrade**
Permit Description:	**Electrical**
Work Class:	
Proposed Use:	1 or 2 Family Dwelling
Permit Number:	050419000007445
Status:	
Valuation:	$0.00
Contractor Company:	
Contractor Name:	BELL ELECTRIC

C.O. Issued Date:	**1/17/2006**
Date:	**2/8/2005**
Permit Type:	
Description:	**Plan Check 1ST FLOOR REMODEL & ADDITION: NEW FAMILY ROOM, UTILITY ROOM, POWER ROOM AND PANTRY, RELOCATE EXISTING KITCHEN.*** 2ND FLOOR ADDITION: 2-BEDROOM WITH 2-BATHROOM.**
Permit Description:	**Bldg-Addition**
Work Class:	
Proposed Use:	1 or 2 Family Dwelling Single Family Residence
Permit Number:	040142000011869
Status:	
Valuation:	$145,000.00
Contractor Company:	
Contractor Name:	OWNER-BUILDER

ADJOINING PROPERTY FINDINGS

4133 WILKINSON AVE

Date:	**7/11/2016**
Permit Type:	
Description:	**No Plan Check**
Permit Description:	**Plumbing**
Work Class:	
Proposed Use:	1 or 2 Family Dwelling
Permit Number:	160429000014023
Status:	
Valuation:	$0.00
Contractor Company:	
Contractor Name:	AFFORDABLE WATER HEATERS AND PLUMBING INC

Date:	**11/9/2005**
Permit Type:	
Description:	**No Plan Check Install EQ Valve**
Permit Description:	**Plumbing**
Work Class:	
Proposed Use:	1 or 2 Family Dwelling
Permit Number:	050429000028240
Status:	
Valuation:	$0.00
Contractor Company:	
Contractor Name:	L G S RETROFITTERS

Date:	**1/9/2001**
Permit Type:	
Description:	**No Plan Check INSTALL SUB WATER METER**
Permit Description:	**Plumbing**
Work Class:	
Proposed Use:	1 or 2 Family Dwelling
Permit Number:	010422000000387
Status:	
Valuation:	$0.00
Contractor Company:	
Contractor Name:	OWNER-BUILDER

ADJOINING PROPERTY FINDINGS

4136 WILKINSON AVE

Date:	**9/26/2017**
Permit Type:	
Description:	**No Plan Check**
Permit Description:	**HVAC**
Work Class:	
Proposed Use:	1 or 2 Family Dwelling
Permit Number:	170449000012241
Status:	
Valuation:	$0.00
Contractor Company:	
Contractor Name:	AMERICAN AIR CONDITIONING AND HEATING

Date:	**4/26/2004**
Permit Type:	
Description:	**No Plan Check Adding new heating & A.C.**
Permit Description:	**HVAC**
Work Class:	
Proposed Use:	1 or 2 Family Dwelling
Permit Number:	040449000004219
Status:	
Valuation:	$0.00
Contractor Company:	
Contractor Name:	OWNER-BUILDER

ADJOINING PROPERTY FINDINGS

Date:	**2/12/2004**
Permit Type:	
Description:	**Plan Check INSTALL L.A. CITY APPROVED PRE-FAB FIREPLACE UNIT IN LIVING RM & REMODEL BEDRM/LIVING RM**
Permit Description:	**Bldg-Alter/Repair**
Work Class:	
Proposed Use:	1 or 2 Family Dwelling Single Family Residence
Permit Number:	040162000002733
Status:	
Valuation:	$5,000.00
Contractor Company:	
Contractor Name:	OWNER-BUILDER

4139 WILKINSON AVE

Date:	**6/10/2015**
Permit Type:	
Description:	**Plan Check INTERIOR REMODEL TO REMOVE WALLS AND IN TALL (N) BEAMS TO RENOVATE THE KITCHEN, MASTER BEDROOM, MASTER BATHROOM, AND FAMILY ROOM. NO INCREASE IN FLOOR AREA.**
Permit Description:	**Bldg-Alter/Repair**
Work Class:	
Proposed Use:	1 or 2 Family Dwelling Single Family Residence
Permit Number:	150162000011337
Status:	
Valuation:	$45,000.00
Contractor Company:	
Contractor Name:	PRECISE HOME BUILDERS INC

ADJOINING PROPERTY FINDINGS

Date:	**5/19/2015**
Permit Type:	
Description:	**No Plan Check Interior kitchen remodel/repair (no cha ges in walls or openings). Interior bathroom remodel/repair (no changes in walls or openings).**
Permit Description:	**Bldg-Alter/Repair**
Work Class:	
Proposed Use:	1 or 2 Family Dwelling Single Family Residence
Permit Number:	150169000010383
Status:	
Valuation:	$10,000.00
Contractor Company:	
Contractor Name:	PRECISE HOME BUILDERS INC

Date:	**2/3/2012**
Permit Type:	
Description:	**No Plan Check INSTALLED EARTHQUAKE VALVE**
Permit Description:	**Plumbing**
Work Class:	
Proposed Use:	1 or 2 Family Dwelling
Permit Number:	120429000002059
Status:	
Valuation:	$0.00
Contractor Company:	
Contractor Name:	J G P INC

ADJOINING PROPERTY FINDINGS

4142 WILKINSON AVE

C.O. Issued Date:	**1/18/2007**
Date:	**10/5/2005**
Permit Type:	
Description:	**Plan Check (N) 20' x 20' two car garage per type V sheet.**
Permit Description:	**Bldg-New**
Work Class:	
Proposed Use:	1 or 2 Family Dwelling Private Garage
Permit Number:	050102000004910
Status:	
Valuation:	$10,000.00
Contractor Company:	
Contractor Name:	SCHMIDT M L CONSTRUCTION CORPORATION

C.O. Issued Date:	**1/18/2007**
Date:	**10/5/2005**
Permit Type:	
Description:	**Plan Check Addition to (E) SFD: Master bedroom & bathroom & closet, and enlarge family room. Interior remodeling @ kitchen, add study and laundry room, and create hallway.**
Permit Description:	**Bldg-Addition**
Work Class:	
Proposed Use:	1 or 2 Family Dwelling Single Family Residence
Permit Number:	050142000009335
Status:	
Valuation:	$83,750.00
Contractor Company:	
Contractor Name:	SCHMIDT M L CONSTRUCTION CORPORATION

ADJOINING PROPERTY FINDINGS

Date: **8/31/2002**
Permit Type:
Description: **No Plan Check installation of seismic gas shut-off valve**

Permit Description: **Plumbing**
Work Class:
Proposed Use: 1 or 2 Family Dwelling
Permit Number: 020429000026128
Status:
Valuation: $0.00
Contractor Company:
Contractor Name: OWNER-BUILDER

Date: **12/10/2001**
Permit Type:
Description: **Plan Check 4 window changeouts**

Permit Description: **Bldg-Alter/Repair**
Work Class:
Proposed Use: 1 or 2 Family Dwelling Single Family Residence
Permit Number: 010162000023675
Status:
Valuation: $1,000.00
Contractor Company:
Contractor Name: FERGUSON CONSTRUCTION AND FINE CABINETRY

4148 WILKINSON AVE

C.O. Issued Date: **2/10/2006**
Date: **11/23/2004**
Permit Type:
Description: **Plan Check FAMILY ROOM ADDITION AND ENLARGE (E) KITCHEN.**

Permit Description: **Bldg-Addition**
Work Class:
Proposed Use: 1 or 2 Family Dwelling Single Family Residence
Permit Number: 040142000010977
Status:
Valuation: $45,000.00
Contractor Company:
Contractor Name: OWNER-BUILDER

ADJOINING PROPERTY FINDINGS

4152 WILKINSON AVE

Date:	**10/19/2000**
Permit Type:	
Description:	**No Plan Check INSTALL E.Q. VALVE**
Permit Description:	**Plumbing**
Work Class:	
Proposed Use:	1 or 2 Family Dwelling
Permit Number:	000422000016217
Status:	
Valuation:	$0.00
Contractor Company:	
Contractor Name:	OWNER-BUILDER

4153 WILKINSON AVE

Date:	**8/10/2017**
Permit Type:	
Description:	**No Plan Check Bathroom remodel for residential buildi**
Permit Description:	**Bldg-Alter/Repair**
Work Class:	
Proposed Use:	1 or 2 Family Dwelling Single Family Residence
Permit Number:	170162000120342
Status:	
Valuation:	$9,000.00
Contractor Company:	
Contractor Name:	KAISER COMM CONSTRUCTION INC

ADJOINING PROPERTY FINDINGS

Date:	**7/27/2017**
Permit Type:	
Description:	**Plan Check INTERIOR NON-STRUCTURAL REMODEL, RELOCA**
Permit Description:	**Bldg-Alter/Repair**
Work Class:	
Proposed Use:	1 or 2 Family Dwelling Single Family Residence
Permit Number:	170162000020342
Status:	
Valuation:	$40,000.00
Contractor Company:	
Contractor Name:	KAISER COMM CONSTRUCTION INC

Date:	**2/14/2011**
Permit Type:	
Description:	**Plan Check ADD SPA (12' X 6') TO (E) POOL PER LA CITY STD PLAN #268 & DETAIL #640**
Permit Description:	**Swimming-Pool/Spa**
Work Class:	
Proposed Use:	1 or 2 Family Dwelling Suimming Pools/Spa
Permit Number:	110472000000122
Status:	
Valuation:	$30,000.00
Contractor Company:	
Contractor Name:	JACKSON CARL POOLS

Date:	**1/1/2008**
Permit Type:	
Description:	**No Plan Check REPLACE 40 GALLON GAS WATER HEATER - SAME LOCATION = EXTERIOR**
Permit Description:	**Plumbing**
Work Class:	
Proposed Use:	1 or 2 Family Dwelling
Permit Number:	080429000000004
Status:	
Valuation:	$0.00
Contractor Company:	
Contractor Name:	AFFORDABLE WATER HEATERS AND PLUMBING INC

GLOSSARY

General Building Department concepts

- **ICC:** The International Code Council. The governing body for the building/development codes used by all jurisdictions who've adopted the ICC guidelines. MOST of the US has done this. Canada, Mexico, and other countries use ICC codes books and guides as well. There are a few states who have added guidelines to the ICC codes to better fit their needs. For example, California has added seismic retrofit requirements for most commercial structures.
- **Building Department (Permitting Authority, Building Codes, Inspections Department, Building and Inspections):** This is the department in a jurisdiction where an owner or contractor goes to obtain permits and inspections for building, tearing down, remodeling, adding to, re-roofing, moving or otherwise making changes to any structure, Residential or Commercial.
- **Jurisdiction:** This is the geographic area representing the properties over which a Permitting Authority has responsibility.
- **GC:** General Contractor. Usually the primary contractor hired for any Residential or Commercial construction work.
- **Sub:** Subordinate contracting companies or subcontractors. Usually a "trades" contractor working for the GC. These contractors generally have an area of expertise in which they are licensed like Plumbing, Electrical, Heating and Air systems, Gas Systems, Pools etc. (called "trades").
- **Journeymen:** Sub contractors who have their own personal licenses in one or more trades and work for different contracting companies, wherever they are needed or there is work.
- **HVAC (Mechanical, Heating & Air companies):** HVAC = Heating, Ventilation, and Air Conditioning.
- **ELEC (Electrical, TempPole, TPole, TPower, Temporary Power, Panel, AMP Change, Power Release):** Electrical permits can be pulled for many reasons. The most common reason is to increase the AMPs of power in an electrical power panel. This requires a permit in almost every jurisdiction. Other commons reason for Electrical permits is to insert a temporary power pole at a new construction site. Construction requires electricity, and in a new development, power has yet to be run to the lot. The temporary power pole is usually the very first permit pulled for new development. The power is released to the home owner when construction is complete and this sometimes takes the form of a Power Release permit or inspection.
- **"Pull" a permit:** To obtain and pay for a building permit.
- **CBO:** Chief Building Official
- **Planning Department:** The department in the development process where the building /structural plans are reviewed for their completeness and compliance with building codes
- **Zoning Department:** The department in the development process where the site plans are reviewed for their compliance with the regulations associated with the zoning district in which they are situated.
- **Zoning District:** A pre-determined geographic boundary within a jurisdiction where certain types of structures are permitted / prohibited. Examples are Residential structure, Commercial/Retail structures, Industrial/Manufacturing structures etc. Each zoning district has regulations associated with it like the sizes of the lots, the density of the structures on the lots, the number of parking spaces required for certain types of structures on the lots etc.
- **PIN (TMS, GIS ID, Parcel#):** Property Identification Number and Tax Map System number.
- **State Card (Business license):** A license card issued to a contractor to conduct business.
- **Building Inspector (Inspector):** The inspector is a building department employee that inspects building construction for compliance to codes.
- **C.O.:** Certificate of Occupancy. This is the end of the construction process and designates that the owners now have permission to occupy a structure after its building is complete. Sometimes also referred to as a Certificate of Compliance.

GLOSSARY

Permit Content Definitions

- Permit Number: The alphanumerical designation assigned to a permit for tracking within the building department system. Sometimes the permit number gives clues to its role, e.g. a "PL" prefix may designate a plumbing permit.
- Description: A field on the permit form that allows the building department to give a brief description of the work being done. More often than not, this is the most important field for EP's to find clues to the prior use(s) of the property.
- Permit Type: Generally a brief designation of the type of job being done. For example BLDG-RES, BLDG-COM, ELEC, MECH etc.

Sample Building Permit Data

Date: Nov 09, 2000
Permit Type: Bldg -
New Permit Number: 101000000405
Status: Valuation: $1,000,000.00
Contractor Company: OWNER-BUILDER
Contractor Name:

Description: New one store retail (SAV-ON) with drive-thru pharmacy. Certificate of Occupancy.

CITADEL
ENVIRONMENTAL SERVICES, INC.

Appendix E
EDR Sanborn Map Report

Weddington Golf & Tennis Facility
4141 Whitsett Avenue
Studio City, CA 91604

Inquiry Number: 5091907.3
October 31, 2017

Certified Sanborn® Map Report

6 Armstrong Road, 4th floor
Shelton, CT 06484
Toll Free: 800.352.0050
www.edrnet.com

Certified Sanborn® Map Report

10/31/17

Site Name:

Weddington Golf & Tennis Fac
4141 Whitsett Avenue
Studio City, CA 91604
EDR Inquiry # 5091907.3

Client Name:

Citadel Environmental Services
1725 Victory Boulevard
Glendale, CA 91201
Contact: Shirley Lee

The Sanborn Library has been searched by EDR and maps covering the target property location as provided by Citadel Environmental Services were identified for the years listed below. The Sanborn Library is the largest, most complete collection of fire insurance maps. The collection includes maps from Sanborn, Bromley, Perris & Browne, Hopkins, Barlow, and others. Only Environmental Data Resources Inc. (EDR) is authorized to grant rights for commercial reproduction of maps by the Sanborn Library LLC, the copyright holder for the collection. Results can be authenticated by visiting www.edrnet.com/sanborn.

The Sanborn Library is continually enhanced with newly identified map archives. This report accesses all maps in the collection as of the day this report was generated.

Certified Sanborn Results:

Certification # C4A2-4E7E-8C4F

PO # NA

Project 1189.1001.0

UNMAPPED PROPERTY

This report certifies that the complete holdings of the Sanborn Library, LLC collection have been searched based on client supplied target property information, and fire insurance maps covering the target property were not found.

Sanborn® Library search results

Certification #: C4A2-4E7E-8C4F

The Sanborn Library includes more than 1.2 million fire insurance maps from Sanborn, Bromley, Perris & Browne, Hopkins, Barlow and others which track historical property usage in approximately 12,000 American cities and towns. Collections searched:

- ✓ Library of Congress
- ✓ University Publications of America
- ✓ EDR Private Collection

The Sanborn Library LLC Since 1866™

Limited Permission To Make Copies

Citadel Environmental Services (the client) is permitted to make up to FIVE photocopies of this Sanborn Map transmittal and each fire insurance map accompanying this report solely for the limited use of its customer. No one other than the client is authorized to make copies. Upon request made directly to an EDR Account Executive, the client may be permitted to make a limited number of additional photocopies. This permission is conditioned upon compliance by the client, its customer and their agents with EDR's copyright policy; a copy of which is available upon request.

Disclaimer - Copyright and Trademark Notice

This Report contains certain information obtained from a variety of public and other sources reasonably available to Environmental Data Resources, Inc. It cannot be concluded from this Report that coverage information for the target and surrounding properties does not exist from other sources. NO WARRANTY EXPRESSED OR IMPLIED, IS MADE WHATSOEVER IN CONNECTION WITH THIS REPORT. ENVIRONMENTAL DATA RESOURCES, INC. SPECIFICALLY DISCLAIMS THE MAKING OF ANY SUCH WARRANTIES, INCLUDING WITHOUT LIMITATION, MERCHANTABILITY OR FITNESS FOR A PARTICULAR USE OR PURPOSE. ALL RISK IS ASSUMED BY THE USER. IN NO EVENT SHALL ENVIRONMENTAL DATA RESOURCES, INC. BE LIABLE TO ANYONE, WHETHER ARISING OUT OF ERRORS OR OMISSIONS, NEGLIGENCE, ACCIDENT OR ANY OTHER CAUSE, FOR ANY LOSS OF DAMAGE, INCLUDING, WITHOUT LIMITATION, SPECIAL, INCIDENTAL, CONSEQUENTIAL, OR EXEMPLARY DAMAGES. ANY LIABILITY ON THE PART OF ENVIRONMENTAL DATA RESOURCES, INC. IS STRICTLY LIMITED TO A REFUND OF THE AMOUNT PAID FOR THIS REPORT. Purchaser accepts this Report "AS IS". Any analyses, estimates, ratings, environmental risk levels or risk codes provided in this Report are provided for illustrative purposes only, and are not intended to provide, nor should they be interpreted as providing any facts regarding, or prediction or forecast of, any environmental risk for any property. Only a Phase I Environmental Site Assessment performed by an environmental professional can provide information regarding the environmental risk for any property. Additionally, the information provided in this Report is not to be construed as legal advice.

Copyright 2017 by Environmental Data Resources, Inc. All rights reserved. Reproduction in any media or format, in whole or in part, of any report or map of Environmental Data Resources, Inc., or its affiliates, is prohibited without prior written permission.

EDR and its logos (including Sanborn and Sanborn Map) are trademarks of Environmental Data Resources, Inc. or its affiliates. All other trademarks used herein are the property of their respective owners.

CITADEL
ENVIRONMENTAL SERVICES, INC.

Appendix F
EDR City Directory Abstract

Weddington Golf & Tennis Facility
4141 Whitsett Avenue
Studio City, CA 91604

Inquiry Number: 5091907.5
November 13, 2017

The EDR-City Directory Abstract

Environmental Data Resources Inc
6 Armstrong Road
Shelton, CT 06484
800.352.0050
www.edrnet.com

TABLE OF CONTENTS

SECTION

Executive Summary

Findings

City Directory Images

Thank you for your business.
Please contact EDR at 1-800-352-0050
with any questions or comments.

Disclaimer - Copyright and Trademark Notice

This Report contains certain information obtained from a variety of public and other sources reasonably available to Environmental Data Resources, Inc. It cannot be concluded from this Report that coverage information for the target and surrounding properties does not exist from other sources. **NO WARRANTY EXPRESSED OR IMPLIED, IS MADE WHATSOEVER IN CONNECTION WITH THIS REPORT. ENVIRONMENTAL DATA RESOURCES, INC. SPECIFICALLY DISCLAIMS THE MAKING OF ANY SUCH WARRANTIES, INCLUDING WITHOUT LIMITATION, MERCHANTABILITY OR FITNESS FOR A PARTICULAR USE OR PURPOSE. ALL RISK IS ASSUMED BY THE USER. IN NO EVENT SHALL ENVIRONMENTAL DATA RESOURCES, INC. BE LIABLE TO ANYONE, WHETHER ARISING OUT OF ERRORS OR OMISSIONS, NEGLIGENCE, ACCIDENT OR ANY OTHER CAUSE, FOR ANY LOSS OR DAMAGE, INCLUDING, WITHOUT LIMITATION, SPECIAL, INCIDENTAL, CONSEQUENTIAL, OR EXEMPLARY DAMAGES. ANY LIABILITY ON THE PART OF ENVIRONMENTAL DATA RESOURCES, INC. IS STRICTLY LIMITED TO A REFUND OF THE AMOUNT PAID FOR THIS REPORT.** Purchaser accepts this Report "AS IS". Any analyses, estimates, ratings, environmental risk levels or risk codes provided in this Report are provided for illustrative purposes only, and are not intended to provide, nor should they be interpreted as providing any facts regarding, or prediction orforecast of, any environmental risk for any property. Only a Phase I Environmental Site Assessment performed by an environmental professional can provide information regarding the environmental risk for any property. Additionally, the information provided in this Report is not to be construed as legal advice.

Copyright 2017 by Environmental Data Resources, Inc. All rights reserved. Reproduction in any media or format, in whole or in part, of any report or map of Environmental Data Resources, Inc. or its affiliates is prohibited without prior written permission.

EDR and its logos (including Sanborn and Sanborn Map) are trademarks of Environmental Data Resources, Inc. or its affiliates. All other trademarks used herein are the property of their respective owners.

EXECUTIVE SUMMARY

DESCRIPTION

Environmental Data Resources, Inc.'s (EDR) City Directory Abstract is a screening tool designed to assist environmental professionals in evaluating potential liability on a target property resulting from past activities. EDR's City Directory Abstract includes a search and abstract of available city directory data. For each address, the directory lists the name of the corresponding occupant at five year intervals.

Business directories including city, cross reference and telephone directories were reviewed, if available, at approximately five year intervals for the years spanning 1920 through 2014. This report compiles information gathered in this review by geocoding the latitude and longitude of properties identified and gathering information about properties within 660 feet of the target property.

A summary of the information obtained is provided in the text of this report.

RECORD SOURCES

EDR's Digital Archive combines historical directory listings from sources such as Cole Information and Dun & Bradstreet. These standard sources of property information complement and enhance each other to provide a more comprehensive report.

EDR is licensed to reproduce certain City Directory works by the copyright holders of those works. The purchaser of this EDR City Directory Report may include it in report(s) delivered to a customer. Reproduction of City Directories without permission of the publisher or licensed vendor may be a violation of copyright.

Data by infoUSA®

Copyright©2008
All Rights Reserved

RESEARCH SUMMARY

The following research sources were consulted in the preparation of this report. An "X" indicates where information was identified in the source and provided in this report.

Year	Source	TP	Adjoining	Text Abstract	Source Image
2014	EDR Digital Archive	X	X	X	-
2010	EDR Digital Archive	X	X	X	-
2006	Haines Company, Inc.	-	X	X	-
2004	Haines Company	-	-	-	-
2003	Haines & Company	-	-	-	-
2001	Haines & Company, Inc.	-	X	X	-
2000	Haines & Company	-	X	X	-
1999	Haines Company	-	-	-	-
1996	GTE	-	-	-	-
1995	Pacific Bell	-	X	X	-
1992	PACIFIC BELL WHITE PAGES	-	-	-	-
1991	Pacific Bell	-	X	X	-

EXECUTIVE SUMMARY

Year	Source	TP	Adjoining	Text Abstract	Source Image
1990	Pacific Bell	-	X	X	-
1986	Pacific Bell	-	X	X	-
1985	Pacific Bell	-	X	X	-
1981	Pacific Telephone	-	X	X	-
1980	Pacific Telephone	-	X	X	-
1976	Pacific Telephone	-	X	X	-
1975	Pacific Telephone	-	X	X	-
1972	R. L. Polk & Co.	-	-	-	-
1971	Pacific Telephone	-	X	X	-
1970	Pacific Telephone	-	X	X	-
1969	Pacific Telephone	-	-	-	-
1967	Pacific Telephone	-	X	X	-
1966	Pacific Telephone	-	-	-	-
1965	GTE	-	-	-	-
1964	Pacific Telephone	-	-	-	-
1963	Pacific Telephone	-	-	-	-
1962	Pacific Telephone	-	X	X	-
1961	R. L. Polk & Co.	-	-	-	-
1960	Pacific Telephone	-	-	-	-
1958	Pacific Telephone	-	X	X	-
1957	Pacific Telephone	-	-	-	-
1956	Pacific Telephone	-	X	X	-
1955	R. L. Polk & Co.	-	-	-	-
1954	R. L. Polk & Co.	-	-	-	-
1952	Los Angeles Directory Co.	-	-	-	-
1951	Los Angeles Directory Co.	-	-	-	-
1950	Pacific Telephone	-	X	X	-
1949	Los Angeles Directory Co.	-	-	-	-
1948	Associated Telephone Company, Ltd.	-	-	-	-
1947	Pacific Directory Co.	-	-	-	-
1946	Southern California Telephone Co	-	-	-	-
1945	R. L. Polk & Co.	-	-	-	-
1944	R. L. Polk & Co.	-	-	-	-
1942	Los Angeles Directory Co.	-	-	-	-
1940	Los Angeles Directory Co.	-	X	X	-
1939	Los Angeles Directory Co.	-	-	-	-
1938	Los Angeles Directory Company Publishers	-	-	-	-
1937	Los Angeles Directory Co.	-	-	-	-
1936	Los Angeles Directory Co.	-	-	-	-
1935	Los Angeles Directory Co.	-	X	X	-
1934	Los Angeles Directory Co.	-	-	-	-
1933	Los Angeles Directory Co.	-	-	-	-

EXECUTIVE SUMMARY

Year	Source	TP	Adjoining	Text Abstract	Source Image
1932	Los Angeles Directory Co.	-	-	-	-
1931	TRIBUNE-NEWS PUBLISHING CO.	-	-	-	-
1930	Los Angeles Directory Co.	-	X	X	-
1929	Los Angeles Directory Co.	-	-	-	-
1928	Los Angeles Directory Co.	-	-	-	-
1927	Los Angeles Directory Co.	-	-	-	-
1926	Los Angeles Directory Co.	-	-	-	-
1925	Los Angeles Directory Co.	-	-	-	-
1924	Los Angeles Directory Co.	-	-	-	-
1923	Los Angeles Directory Co.	-	-	-	-
1921	Los Angeles Directory Co.	-	-	-	-
1920	Los Angeles Directory Co.	-	-	-	-

EXECUTIVE SUMMARY

SELECTED ADDRESSES

The following addresses were selected by the client, for EDR to research. An "X" indicates where information was identified.

Address	*Type*	*Findings*
4041 Whitsett Avenue	Client Entered	X
4047 Whitsett Avenue	Client Entered	
4155 Whitsett Avenue	Client Entered	
12506 West Valley Spring Lane	Client Entered	
12600 West Valley Spring Lane	Client Entered	
12630 West Valley Spring Lane	Client Entered	

FINDINGS

TARGET PROPERTY INFORMATION

ADDRESS

4141 Whitsett Avenue
Studio City, CA 91604

FINDINGS DETAIL

Target Property research detail.

West Valley Spring Lane

12506 West Valley Spring Lane

Year	*Uses*	*Source*

12600 West Valley Spring Lane

Year	*Uses*	*Source*

12630 West Valley Spring Lane

Year	*Uses*	*Source*

Whitsett Ave

4141 Whitsett Ave

Year	*Uses*	*Source*
2014	TENNIS PRO ZONE	EDR Digital Archive
2010	STUDIO CITY GOLF COURSE INC	EDR Digital Archive

Whitsett Avenue

4047 Whitsett Avenue

Year	*Uses*	*Source*

4155 Whitsett Avenue

Year	*Uses*	*Source*

FINDINGS

ADJOINING PROPERTY DETAIL

The following Adjoining Property addresses were researched for this report. Detailed findings are provided for each address.

Babcock Ave

4202 Babcock Ave

Year	Uses	Source
2014	OCEAN MUSIC LA	EDR Digital Archive
	OCEAN MUSIC LA	EDR Digital Archive
2010	ENVIRONMENTAL CONCEPTS ANS CRE	EDR Digital Archive
	OCEAN MUSIC LA	EDR Digital Archive
	ENVIRONMENTAL CONCEPTS ANS CRE	EDR Digital Archive
	OCEAN MUSIC LA	EDR Digital Archive

BABCOCK AVE

4202 BABCOCK AVE

Year	Uses	Source
2006	No Current Listing	Haines Company, Inc.
2001	ROBLIN Steven	Haines & Company, Inc.
1985	Brummer Richard S	Pacific Bell
1980	BRUMMER RICHARD S	Pacific Telephone
1975	Baldinger Irving	Pacific Telephone
1970	BELEW WM L	Pacific Telephone
	BELEW WM L	Pacific Telephone
1962	GUILBERT FRED	Pacific Telephone
1956	LEFF JOHN R	Pacific Telephone
1950	GRAYSON H R	Pacific Telephone
	GRAYSON H R	Pacific Telephone

4203 BABCOCK AVE

Year	Uses	Source
2006	a ANDERSONGlen	Haines Company, Inc.
2001	ANDERSON Glen	Haines & Company, Inc.
1956	GALE EDWIN	Pacific Telephone
1950	GALE EDWIN R	Pacific Telephone
	GALE EDWIN R	Pacific Telephone

FINDINGS

Year	Uses	Source
1940	CRAIG THOS C (O)	Los Angeles Directory Co.

4206 BABCOCK AVE

Year	Uses	Source
2006	VANDERBILT Nanette	Haines Company, Inc.
2001	VANDERBIL T Nanette	Haines & Company, Inc.
1995	Marill Olivier	Pacific Bell
	Marill Olivier	Pacific Bell
1991	Marill Olivier	Pacific Bell
	Marill Olivier	Pacific Bell
1985	Kay Brian	Pacific Bell
1980	CERMINARO J	Pacific Telephone
1975	Atkinson J L	Pacific Telephone
1970	SMITH RALPH PAUL	Pacific Telephone
	SMITH RALPH PAUL	Pacific Telephone
1962	SMITH RALPH PAUL	Pacific Telephone
1956	SMITH RALPH PAUL	Pacific Telephone
1950	SMITH RALPH PAUL R	Pacific Telephone
	SMITH RALPH PAUL R	Pacific Telephone
1940	FELTY GUY T JR (O)	Los Angeles Directory Co.

4209 BABCOCK AVE

Year	Uses	Source
2006	WASSERMANO	Haines Company, Inc.
2001	WASSEPMAN O	Haines & Company, Inc.
1991	Wasserman O	Pacific Bell
	Wasserman Paul J	Pacific Bell
	Wasserman Philip A	Pacific Bell
	Wasserman R	Pacific Bell
	Wasserman Rick	Pacific Bell
1985	Wasserman O	Pacific Bell
	Wasserman Paul J	Pacific Bell
	Wasserman Philip A	Pacific Bell
	Wasserman Ray	Pacific Bell
	Wasserman Richard L	Pacific Bell
1981	WASSERMAN OSCAR STUDO CTY	Pacific Telephone
1980	WASSERMAN O	Pacific Telephone
	WASSERMAN OSCAR	Pacific Telephone
1976	Wasserman Oscar	Pacific Telephone

FINDINGS

Year	Uses	Source
1975	Wasserman O	Pacific Telephone
	Wasserman Oscar	Pacific Telephone
1970	WASSERMAN JANET	Pacific Telephone
	WASSERMAN OSCAR	Pacific Telephone
	WASSERMAN JANET	Pacific Telephone
	WASSERMAN OSCAR	Pacific Telephone
1962	WASSERMAN JANET	Pacific Telephone
	WASSERMAN OSCAR	Pacific Telephone
1956	WASSERMAN OSCAR	Pacific Telephone
1950	HUYCK WILLARD M R	Pacific Telephone
	HUYCK WILLARD M R	Pacific Telephone

Babcock Ave

4215 Babcock Ave

Year	Uses	Source
2014	33 CONSULTING LLC	EDR Digital Archive
	33 CONSULTING LLC	EDR Digital Archive

BABCOCK AVE

4215 BABCOCK AVE

Year	Uses	Source
2006	No Current Listing	Haines Company, Inc.
2001	HAZERIAN Harold J	Haines & Company, Inc.
1995	I Hazerian Harold J	Pacific Bell
	Hazelton Ted & Julie	Pacific Bell
1991	Hazerian Harold J	Pacific Bell
1985	Hazerian Harold J	Pacific Bell
1980	HAZERIAN HAROLD J	Pacific Telephone
1975	Hazerian Harold J	Pacific Telephone
1970	HAZERIAN HAROLD J	Pacific Telephone
	HAZERIAN HAROLD J	Pacific Telephone
1962	SANFORD BERT	Pacific Telephone
1956	SANFORD BERT	Pacific Telephone
1950	SANFORD BERT R	Pacific Telephone
	SANFORD BERT R	Pacific Telephone

FINDINGS

4216 BABCOCK AVE

Year	Uses	Source
2006	a MILLARNonnen	Haines Company, Inc.
2001	MILLAR Norman	Haines & Company, Inc.
1995	Mi Ilanpofce Armando	Pacific Bell
	: tl Rar Arthur	Pacific Bell
	Mi Ilanpofce Armando	Pacific Bell
	AMilar Arthur L	Pacific Bell
1991	Millar BMalone	Pacific Bell
	Millar Arthur L	Pacific Bell
	Millar Arthur	Pacific Bell
1985	Millar Arthur	Pacific Bell
	Millar Arthur L	Pacific Bell
1980	MILLAR ARTHUR	Pacific Telephone
	MILLAR ARTHUR L	Pacific Telephone
1975	Millar Belle	Pacific Telephone
	Millar Arthur L	Pacific Telephone
1970	MILLAR BELLE	Pacific Telephone
	MILLAR BELLE	Pacific Telephone
1962	MILLAR SYDNEY L	Pacific Telephone
1956	MILLAR SYDNEY L	Pacific Telephone
1950	MILLAR SYDNEY L R	Pacific Telephone
	MILLAR SYDNEY L R	Pacific Telephone
1940	MILLAR SIDNEY L (O)	Los Angeles Directory Co.

Babcock Ave

4219 Babcock Ave

Year	Uses	Source
2014	DAYNA PINK ENTERPRISES	EDR Digital Archive
	MUSIC DEPT	EDR Digital Archive
	DAYNA PINK ENTERPRISES	EDR Digital Archive
	MUSIC DEPT	EDR Digital Archive
2010	DAYNA PINK ENTERPRISES	EDR Digital Archive
	DAYNA PINK ENTERPRISES	EDR Digital Archive

FINDINGS

BABCOCK AVE

4219 BABCOCK AVE

Year	Uses	Source
2006	Pi NKDayna	Haines Company, Inc.
2001	PERSH Michael	Haines & Company, Inc.
1995	Grills Chas Richard	Pacific Bell
1991	Grim CC	Pacific Bell
	Grim Brandon P	Pacific Bell
	Grills Chas Richard	Pacific Bell
1985	Grim Bl R	Pacific Bell
	Grills Chas Richard	Pacific Bell
1980	GRILLS CHAS RICHARD	Pacific Telephone
1975	Grills Chas Richard	Pacific Telephone
1970	GRILLS CHAS RICHARD	Pacific Telephone
	GRILLS CHAS RICHARD	Pacific Telephone
1962	GRILLS CHAS RICHARD	Pacific Telephone
1956	GRILLS CHAS RICHARD	Pacific Telephone
1950	GRILLS CHAS RICHARD R	Pacific Telephone
	GRILLS CHAS RICHARD R	Pacific Telephone
1940	SMITH CHAS H (O)	Los Angeles Directory Co.

4222 BABCOCK AVE

Year	Uses	Source
2006	a CLEVELAND Robed	Haines Company, Inc.
2001	CLEVELAND Robt L	Haines & Company, Inc.
1991	Cleveland Robt & Laurie	Pacific Bell
	Cleveland Robt L	Pacific Bell
1985	Cleveland Robt L	Pacific Bell
1980	CLEVELAND ROBT L	Pacific Telephone
1975	Cleveland Robt L	Pacific Telephone
1970	CLEVELAND ROBT L	Pacific Telephone
	CLEVELAND ROBT L	Pacific Telephone
1962	CLEVELAND ROBT L	Pacific Telephone
1956	HARRIS D CO	Pacific Telephone
	CLEVELAND ROBT L	Pacific Telephone
	BRANDELL PRODUCTS CO	Pacific Telephone
1950	CLEVELAND ROBT L R	Pacific Telephone
	CLEVELAND ROBT L R	Pacific Telephone

FINDINGS

4223 BABCOCK AVE

Year	Uses	Source
2001	XXXX	Haines & Company, Inc.

Babcock Ave

4225 Babcock Ave

Year	Uses	Source
2010	GRAVY BOAT	EDR Digital Archive
	GRAVY BOAT	EDR Digital Archive

BABCOCK AVE

4225 BABCOCK AVE

Year	Uses	Source
2006	a SIGNER Daniel 00 a	Haines Company, Inc.
2001	SETON Victoria	Haines & Company, Inc.
1985	Brienza Anthony	Pacific Bell
1980	BRIENZA ANTHONY	Pacific Telephone
1975	Brienza Anthony	Pacific Telephone
1970	BRIENZA ANTHONY	Pacific Telephone
	BRIENZA ANTHONY	Pacific Telephone
1962	BRIENZA ANTHONY	Pacific Telephone
	UVA ROYCE	Pacific Telephone
1956	ADAMS H	Pacific Telephone
	UVA ROYCE	Pacific Telephone
1950	LE VEY JACK I R	Pacific Telephone
	LE VEY JACK I R	Pacific Telephone

Babcock Ave

4226 Babcock Ave

Year	Uses	Source
2010	IDEAL ENTERTAINMENT	EDR Digital Archive
	IDEAL ENTERTAINMENT	EDR Digital Archive

BABCOCK AVE

4230 BABCOCK AVE

Year	Uses	Source
2006	No Current Listing	Haines Company, Inc.

FINDINGS

Year	Uses	Source
2001	SIX Bradley B	Haines & Company, Inc.
1995	Six Bertram H	Pacific Bell
1991	Six Bertram H	Pacific Bell
1985	Six Bertram H	Pacific Bell
	Six Degrees	Pacific Bell
	Six Flags Magic Mountain	Pacific Bell
1980	SIX BERTRAM H STUDIO CITY	Pacific Telephone
1975	Six Bertram H	Pacific Telephone
1970	SIX BERTRAM H	Pacific Telephone
	SIX BERTRAM H	Pacific Telephone
1962	SIX BERTRAM H	Pacific Telephone
1956	SIX BERTRAM H	Pacific Telephone
1950	SIX BERTRAM H R	Pacific Telephone
	SIX BERTRAM H R	Pacific Telephone
1940	VACANT	Los Angeles Directory Co.

Babcock Ave

4233 Babcock Ave

Year	Uses	Source
2010	STYLE SYNDICATE	EDR Digital Archive
	STYLE SYNDICATE	EDR Digital Archive

BABCOCK AVE

4233 BABCOCK AVE

Year	Uses	Source
2006	a FERRIDAYAnn	Haines Company, Inc.
2001	FERRIDAY Ann	Haines & Company, Inc.
1985	Mamches Mannes V	Pacific Bell
1980	MANNES V MAMCHES	Pacific Telephone
	PULSIPHER MARCUS DR	Pacific Telephone
1975	Gale Kenneth A	Pacific Telephone
1970	ULRICH C J	Pacific Telephone
	ULRICH C J	Pacific Telephone
1962	ULRICH C J	Pacific Telephone
1956	ULRICH C J	Pacific Telephone
1950	ULRICH C J R	Pacific Telephone
	ULRICH C J R	Pacific Telephone

FINDINGS

Year	Uses	Source
1940	FRASER DOUGLAS W (O)	Los Angeles Directory Co.

4234 BABCOCK AVE

Year	Uses	Source
2006	a KUSHNER Christine	Haines Company, Inc.
2001	SIEGEL Timothy	Haines & Company, Inc.
1985	Gaynes Geo	Pacific Bell
1980	GAYNES GEO	Pacific Telephone
1975	Gaynes Geo	Pacific Telephone
1970	GAYNES GEO	Pacific Telephone
	GAYNES IYA	Pacific Telephone
	GAYNES GEO	Pacific Telephone
	GAYNES IYA	Pacific Telephone
1962	SPEER ELIZABETH B	Pacific Telephone
1956	SPEER PAUL W	Pacific Telephone
1950	SPEER PAUL W R	Pacific Telephone
	SPEER PAUL W R	Pacific Telephone

4237 BABCOCK AVE

Year	Uses	Source
2006	o PHIWPSMark	Haines Company, Inc.
2001	PHILLIPS Mark	Haines & Company, Inc.
1970	PHILLIPS PETER P	Pacific Telephone
	PHILLIPS PETER P	Pacific Telephone
1962	PHILLIPS PETER P	Pacific Telephone
1956	WINIKUR JERRY	Pacific Telephone
1950	MITCHELL L A R	Pacific Telephone
	MITCHELL L A R	Pacific Telephone

4240 BABCOCK AVE

Year	Uses	Source
1980	SEAWELL M	Pacific Telephone
	REED M A	Pacific Telephone
1975	Singer Louis	Pacific Telephone
1970	SINGER LOUIS	Pacific Telephone
	SINGER LOUIS	Pacific Telephone
1967	Singer Louis	Pacific Telephone
1962	Singer Louis	Pacific Telephone
	SINGER LOUIS	Pacific Telephone

FINDINGS

Year	Uses	Source
1958	Singer Louis	Pacific Telephone
1956	SINGER LOUIS	Pacific Telephone
1940	HILL PAUL E (O)	Los Angeles Directory Co.

4243 BABCOCK AVE

Year	Uses	Source
2006	a BOYDSTUNBrad	Haines Company, Inc.
2001	BOYDSTUN Brad	Haines & Company, Inc.
1995	Epstein David	Pacific Bell
	Epstein David	Pacific Bell
1991	Epstein David & Sheila	Pacific Bell
	Epstein David Marsha	Pacific Bell
	Epstein David	Pacific Bell
	Epstein David	Pacific Bell
1985	Exter Baldwin	Pacific Bell
1980	EXTER BALDWIN	Pacific Telephone
1975	Exter Baldwin	Pacific Telephone
1970	EXTER BALDWIN	Pacific Telephone
	EXTER BALDWIN	Pacific Telephone
1962	PARRILLO NICHOLAS V	Pacific Telephone
1956	PARRILLO NICHOLAS V	Pacific Telephone
1950	GEISSINGER ANNA C R	Pacific Telephone
	GEISSINGER ANNA C R	Pacific Telephone
1940	CUNNINGHAM LAYTON V (O)	Los Angeles Directory Co.

4248 BABCOCK AVE

Year	Uses	Source
2006	o UMPIERREZA 8 Ionso 00 a	Haines Company, Inc.
1991	Szot Michael R	Pacific Bell
	Siots Ferenc	Pacific Bell
	Szots Eva	Pacific Bell
1970	BERKENBOSCH R T	Pacific Telephone
	BERKENBOSCH R T	Pacific Telephone
1940	MONAHAN WM J (O)	Los Angeles Directory Co.

4251 BABCOCK AVE

Year	Uses	Source
1940	GREED JOHN (O)	Los Angeles Directory Co.

FINDINGS

BEEMAN AVE

4200 BEEMAN AVE

Year	Uses	Source
1985	Kessler Surette	Pacific Bell
	Kessler Steven L	Pacific Bell

Beeman Ave

4202 Beeman Ave

Year	Uses	Source
2014	SAN SOUCI LAUNDERETTE DRY CLG	EDR Digital Archive
	SAN SOUCI LAUNDERETTE DRY CLG	EDR Digital Archive
2010	SAN SOUCI LAUNDERETTE DRY CLG	EDR Digital Archive
	SAN SOUCI LAUNDERETTE DRY CLG	EDR Digital Archive

BEEMAN AVE

4202 BEEMAN AVE

Year	Uses	Source
2006	No Current Listing	Haines Company, Inc.
2001	ALLPORT Harold	Haines & Company, Inc.
1970	ALLPORT HAROLD E JR	Pacific Telephone
	ALLPORT HAROLD E JR	Pacific Telephone
1962	ALLPORT HAROLD E JR	Pacific Telephone
1956	ALLPORT HAROLD E JR	Pacific Telephone
1950	ALLPORT HAROLD E JR R	Pacific Telephone
	ALLPORT HAROLD E JR R	Pacific Telephone

4203 BEEMAN AVE

Year	Uses	Source
2001	CANTRELL Linda	Haines & Company, Inc.
1970	MILLS M A	Pacific Telephone
	MILLS M A	Pacific Telephone
1962	MILLS M A	Pacific Telephone
1956	MILLS M A STUDIO CITY	Pacific Telephone
1950	MILLS M A R	Pacific Telephone
	MILLS M A R	Pacific Telephone
1940	WHITE HELEN L (O)	Los Angeles Directory Co.

FINDINGS

Beeman Ave

4207 Beeman Ave

Year	Uses	Source
2014	SKYBOAT MEDIA	EDR Digital Archive
	SKYBOAT MEDIA	EDR Digital Archive
2010	BEAU D DUBIN CORP	EDR Digital Archive
	BEAU D DUBIN CORP	EDR Digital Archive

BEEMAN AVE

4207 BEEMAN AVE

Year	Uses	Source
2001	CANTRELL Linda	Haines & Company, Inc.
	BELLIVEAU Susan	Haines & Company, Inc.
	BELLIVEAU Cynthia	Haines & Company, Inc.
1980	STRICKLIN ROBT L	Pacific Telephone
1975	Stricklin Robt L	Pacific Telephone
1970	SCHNEIDER RANDY S NORTH HOLLYWOOD	Pacific Telephone
	SCHNEIDER RANDY S NORTH HOLLYWOOD	Pacific Telephone
1962	CARY WM H	Pacific Telephone
1956	CARY WM H	Pacific Telephone
1950	CARY WM H R	Pacific Telephone
	CARY WM H R	Pacific Telephone
1940	VACANT	Los Angeles Directory Co.

4208 BEEMAN AVE

Year	Uses	Source
2006	KESSLERSteven L	Haines Company, Inc.
2001	KESSLER Steven L	Haines & Company, Inc.
1991	Kessler Steven L	Pacific Bell
	Kessler Susan	Pacific Bell
1975	Moline Carl T	Pacific Telephone
1970	MOLINE CARL T	Pacific Telephone
	MOLINE CARL T	Pacific Telephone
1956	BEZAZIAN EDW	Pacific Telephone

FINDINGS

4211 BEEMAN AVE

Year	*Uses*	*Source*
2006	a POKORNY Diane	Haines Company, Inc.
2001	AMMON Ruth	Haines & Company, Inc.
	AMMON Ruth	Haines & Company, Inc.
	POKORNY Diana	Haines & Company, Inc.
1985	Lacey Philip	Pacific Bell
	Lacey Sharon	Pacific Bell
1980	LACEY PHILIP	Pacific Telephone
1975	Lacey Philip	Pacific Telephone
1970	LACEY PHILIP	Pacific Telephone
	LACEY PHILIP	Pacific Telephone
1962	LACEY PHILIO	Pacific Telephone
1956	LACEY PHILIP	Pacific Telephone
1950	CHEMISTS SUPPLY CO	Pacific Telephone
	CHEMISTS SUPPLY CO	Pacific Telephone

4213 BEEMAN AVE

Year	*Uses*	*Source*
2006	BRADLEY Jason	Haines Company, Inc.
	YNIGUEZJessica	Haines Company, Inc.
2001	KAULKIN Andrew	Haines & Company, Inc.
1985	Miller Milton	Pacific Bell
1980	MILLER MILTON	Pacific Telephone
	MILLER MARK	Pacific Telephone
1975	Lipka D	Pacific Telephone
	Lipka Vern H	Pacific Telephone
1970	LIPKA VERN H	Pacific Telephone
	LIPKA VERN H	Pacific Telephone
1962	DODSON ROBT B	Pacific Telephone
1956	DODSON ROBT B	Pacific Telephone
1950	LOEFFLER CARL R	Pacific Telephone
	LOEFFLER CARL R	Pacific Telephone

4216 BEEMAN AVE

Year	*Uses*	*Source*
2006	a NUSS Anthony	Haines Company, Inc.
2001	NUSS Anthony	Haines & Company, Inc.
1975	Sauers W David	Pacific Telephone
1970	MUHOBERAC LARRY G	Pacific Telephone

Year	Uses	Source
1970	MUHOBERAC LARRY G	Pacific Telephone
1962	HIBBS G L	Pacific Telephone
1956	HIBBS G L	Pacific Telephone
1950	HIBBS G L R	Pacific Telephone
	HIBBS G L R	Pacific Telephone

Beeman Ave

4218 Beeman Ave

Year	Uses	Source
2014	DAYBREAKERS LLC	EDR Digital Archive
	CAVANAH COMMUNICATIONS	EDR Digital Archive
	CAVANAH COMMUNICATIONS	EDR Digital Archive
	DAYBREAKERS LLC	EDR Digital Archive
2010	DAYBREAKERS LLC	EDR Digital Archive
	DAYBREAKERS LLC	EDR Digital Archive

BEEMAN AVE

4218 BEEMAN AVE

Year	Uses	Source
2006	a CAVANAH Casuendra	Haines Company, Inc.
2001	CAVANAH Cassandra	Haines & Company, Inc.
1995	Le inson Milton J	Pacific Bell
1991	Levinson Milton J	Pacific Bell
1985	Levinson Milton J	Pacific Bell
1980	LEVINSON MILTON J	Pacific Telephone
1975	Levinson Milton J	Pacific Telephone
1970	LEVINSON BARBARA R	Pacific Telephone
	LEVINSON MILTON J	Pacific Telephone
	LEVINSON MILTON J	Pacific Telephone
	LEVINSON BARBARA R	Pacific Telephone
1962	LEVINSON BARBARA R	Pacific Telephone
	LEVINSON MILTON J	Pacific Telephone
1956	LEVINSON MILTON J	Pacific Telephone
1950	LEVINSON MILTON J R	Pacific Telephone
	LEVINSON MILTON J R	Pacific Telephone

FINDINGS

4219 BEEMAN AVE

Year	Uses	Source
2006	a DEMARCO HM	Haines Company, Inc.
2001	DEMARCO H M	Haines & Company, Inc.
1995	De Marco H M	Pacific Bell
1991	Demarco S GHis	Pacific Bell
	De Marco H M	Pacific Bell
1985	De Marco H M	Pacific Bell
	De Marco J	Pacific Bell
1980	DE MARCO H M	Pacific Telephone
1970	DEMARCO H M	Pacific Telephone
	DEMARCO H M	Pacific Telephone
1962	DE MARCO HELEN	Pacific Telephone
1956	BAUMGARTNER JACOB	Pacific Telephone
1950	BAUMGARTNER JACOB R	Pacific Telephone
	BAUMGARTNER JACOB R	Pacific Telephone

Beeman Ave

4225 Beeman Ave

Year	Uses	Source
2014	CARAMOOR FARMS INC	EDR Digital Archive
	CARAMOOR FARMS INC	EDR Digital Archive
2010	CARAMOOR FARMS INC	EDR Digital Archive
	CARAMOOR FARMS INC	EDR Digital Archive

BEEMAN AVE

4225 BEEMAN AVE

Year	Uses	Source
2006	e GREERArhur	Haines Company, Inc.
2001	GREER Arthur	Haines & Company, Inc.
1980	LANSISYJA ERKKI	Pacific Telephone
1970	PARKER MELVIN	Pacific Telephone
	PARKER MELVIN	Pacific Telephone
1962	DECKERAW WM T	Pacific Telephone
1956	MCCOMB DORENE C	Pacific Telephone
	MURRAY JACK MRS	Pacific Telephone
1950	TROENSEGAARD C C DR R	Pacific Telephone
	TROENSEGAARD C C DR R	Pacific Telephone

Year	Uses	Source
1940	VACANT	Los Angeles Directory Co.

Beeman Ave

4226 Beeman Ave

Year	Uses	Source
2014	BATA GROUP INC	EDR Digital Archive
	BATA GROUP INC	EDR Digital Archive
2010	BATA GROUP INC	EDR Digital Archive
	BATA GROUP INC	EDR Digital Archive

BEEMAN AVE

4226 BEEMAN AVE

Year	Uses	Source
2006	a BATAShaul	Haines Company, Inc.
2001	FAHEY J J	Haines & Company, Inc.
1995	I Fahey J J	Pacific Bell
	Fahed Charbel	Pacific Bell
1991	Fahey J J	Pacific Bell
1985	Fahey J J	Pacific Bell
1980	FAHEY J J	Pacific Telephone
1975	Fahey J J	Pacific Telephone
1970	FAHEY J J	Pacific Telephone
	FAHEY J J	Pacific Telephone
1962	FAHEY J J	Pacific Telephone
1956	SQUIRE W WM	Pacific Telephone

Beeman Ave

4233 Beeman Ave

Year	Uses	Source
2010	ULETA PRODUCTIONS LTD	EDR Digital Archive
	ULETA PRODUCTIONS LTD	EDR Digital Archive

BEEMAN AVE

4233 BEEMAN AVE

Year	Uses	Source
2001	GLEASON Paul	Haines & Company, Inc.

Year	Uses	Source
1956	CARRIER RUTH N	Pacific Telephone
1950	CARRIER L A R	Pacific Telephone
	CARRIER L A R	Pacific Telephone

Beeman Ave

4237 Beeman Ave

Year	Uses	Source
2010	LEFLERE ANREA REALTOR	EDR Digital Archive
	LEFLERE ANREA REALTOR	EDR Digital Archive

BEEMAN AVE

4237 BEEMAN AVE

Year	Uses	Source
2006	JOHNSTON	Haines Company, Inc.
	Christopher LEFLEREANREA	Haines Company, Inc.
	REALTOR	Haines Company, Inc.
2001	NOWOSAD Janet	Haines & Company, Inc.
1995	Kaufman Richard	Pacific Bell
	Kaufman Richard	Pacific Bell
1991	Kaufman Richard	Pacific Bell
	Kaufman Richard	Pacific Bell
1985	Gould S J	Pacific Bell
	Kaufman Richard	Pacific Bell
1980	GOULD S J	Pacific Telephone
	KAUFMAN RICHARD	Pacific Telephone
1962	HATCH J HADLEY	Pacific Telephone
1956	HATCH J HADLEY	Pacific Telephone

4238 BEEMAN AVE

Year	Uses	Source
2006	KOFMEHLJames	Haines Company, Inc.
	a KOFMEHLJames	Haines Company, Inc.
2001	XXXX	Haines & Company, Inc.
1995	Kofmehl James & Pam	Pacific Bell
1991	Kofmehl James & Pam	Pacific Bell
1956	TOURNEUR JACQUES	Pacific Telephone
1950	TOURNEUR JACQUES R	Pacific Telephone
	TOURNEUR JACQUES R	Pacific Telephone

FINDINGS

Year	Uses	Source
1940	TOURNEUR JACQUES (A)	Los Angeles Directory Co.

4243 BEEMAN AVE

Year	Uses	Source
2006	BIDLOVSKI R	Haines Company, Inc.
	BIDLOVSKI J	Haines Company, Inc.
2001	REINER Donovan	Haines & Company, Inc.
1980	SIEGEL HARRY	Pacific Telephone
1975	Siegel Harry	Pacific Telephone
1970	SIEGEL HARRY	Pacific Telephone
	SIEGEL HARRY	Pacific Telephone
1962	SIEGEL HARRY	Pacific Telephone
1956	AUGENBLICK MAURICE	Pacific Telephone
1950	AUGENBLICK MAURICE R	Pacific Telephone
	AUGENBLICK MAURICE R	Pacific Telephone
1940	ARNOLD WARD W (O)	Los Angeles Directory Co.

4246 BEEMAN AVE

Year	Uses	Source
2006	a FOUTZ R	Haines Company, Inc.
2001	FOUTZ Reynold L DDS	Haines & Company, Inc.
1995	Fosto Reynold LDDS	Pacific Bell
1991	Foutz Reynold L DDS	Pacific Bell
	Foutz Tim	Pacific Bell
	Fouz Gholamreza	Pacific Bell
1985	Foutz Reynold L DDS	Pacific Bell
	Foutz T & K	Pacific Bell
	Foutz Tim	Pacific Bell
	Fouz Gholamreza	Pacific Bell
1980	FOUTZ REYNOLD L	Pacific Telephone
1975	Foutz Reynold L	Pacific Telephone
1970	FOUTZ REYNOLD L	Pacific Telephone
	FOUTZ REYNOLD L	Pacific Telephone
1962	FOUTZ REYNOLD L	Pacific Telephone
1956	FOUTZ REYNOLD L	Pacific Telephone
1950	FOUTZ REYNOLD L R	Pacific Telephone
	FOUTZ REYNOLD L R	Pacific Telephone
1940	POUTZ REYNOLD L (O)	Los Angeles Directory Co.

FINDINGS

4251 BEEMAN AVE

Year	Uses	Source
1940	JACKSON SELMER (O)	Los Angeles Directory Co.

TEESDALE AVE

4200 TEESDALE AVE

Year	Uses	Source
2006	a HAFFNER Robin	Haines Company, Inc.
2001	HAFFNER Robin	Haines & Company, Inc.
1995	i Haffner CA	Pacific Bell
	Haff A	Pacific Bell
1991	Haffner C A	Pacific Bell
	Haffner D & R	Pacific Bell
	Haffner Howard	Pacific Bell
	Haffner Skeeter	Pacific Bell
1985	Haffner C A	Pacific Bell
	Haffner D&R	Pacific Bell
1980	HAFFNER C A	Pacific Telephone
1970	HAVAS ELAINE F	Pacific Telephone
	HAVAS ELAINE F	Pacific Telephone
1962	HAVES ELAINE F	Pacific Telephone
1956	HAVAS ELAINE F CHR I PR UDIO CITY	Pacific Telephone
1950	HAVAS ELAINE R	Pacific Telephone
	HAVAS ELAINE R	Pacific Telephone

4205 TEESDALE AVE

Year	Uses	Source
2006	a NELSON Catherine	Haines Company, Inc.
2001	NELSON Carl	Haines & Company, Inc.
1985	Wohl Ellen	Pacific Bell
	Wohl HB.7699119.....	Pacific Bell
1980	WOHL AMY	Pacific Telephone
	WOHL ELLEN	Pacific Telephone
1970	NELSON CARL S	Pacific Telephone
	NELSON CARL S	Pacific Telephone
1962	NELSON CARL S	Pacific Telephone
1956	NELSON CARL S	Pacific Telephone
1950	BARRAGAN RODOLFO R	Pacific Telephone
	BARRAGAN RODOLFO R	Pacific Telephone

FINDINGS

Year	Uses	Source
1940	COOPER MELBOURN G (O)	Los Angeles Directory Co.

4206 TEESDALE AVE

Year	Uses	Source
2006	MANZANARES Jon	Haines Company, Inc.
2001	MANZANARES Jon	Haines & Company, Inc.
1985	Grillo Michael	Pacific Bell
1970	KEVORKIAN BERGE H	Pacific Telephone
	KEVORKIAN BERGE H	Pacific Telephone
1962	WISDOM PHILIP G	Pacific Telephone
1956	WISDOM PHILIP G	Pacific Telephone
1950	WISDOM PHILIP G R	Pacific Telephone
	WISDOM PHILIP G R	Pacific Telephone
1940	MELLENTHIN WM (O)	Los Angeles Directory Co.

4211 TEESDALE AVE

Year	Uses	Source
2006	a HASSETT Kathleen	Haines Company, Inc.
2001	HASSETT Kathleen	Haines & Company, Inc.
1980	TRAUTH GRANT	Pacific Telephone
1970	WELLS HARLAN	Pacific Telephone
	WELLS HARLAN	Pacific Telephone
1962	SILER RUSSELL NORTH HOLLYWOOD	Pacific Telephone
1956	WELLS HARLAN R	Pacific Telephone
1950	WELLS HARLAN R R	Pacific Telephone
	WELLS HARLAN R R	Pacific Telephone

4212 TEESDALE AVE

Year	Uses	Source
2006	a MCCARTHY Larry	Haines Company, Inc.
2001	MCCARTHY Larry	Haines & Company, Inc.
1985	Werner Jeff	Pacific Bell
1980	KAPRALL ROBT M NORTH HOLLYWOOD	Pacific Telephone
1970	KNIGHT LEE H	Pacific Telephone
	KNIGHT LEE H	Pacific Telephone
1962	RITTENBERG RICHARD	Pacific Telephone
1940	BENNETT EDW L	Los Angeles Directory Co.

FINDINGS

4217 TEESDALE AVE

Year	Uses	Source
2006	a EGANDan I	Haines Company, Inc.
2001	EGAN Daniel	Haines & Company, Inc.
1980	SCHAFFER MARK	Pacific Telephone
1970	SCHAFFER MARK	Pacific Telephone
	SCHAFFER MARK	Pacific Telephone
1962	WEATHERWAX E T	Pacific Telephone
1956	WEATHERWAX E T	Pacific Telephone
1950	WEATHERWAX E T R	Pacific Telephone
	WEATHERWAX E T R	Pacific Telephone
1940	VACANT	Los Angeles Directory Co.

Teesdale Ave

4218 Teesdale Ave

Year	Uses	Source
2014	KAISER PAUL	EDR Digital Archive
	KAISER PAUL	EDR Digital Archive

TEESDALE AVE

4218 TEESDALE AVE

Year	Uses	Source
2006	No Current Listing	Haines Company, Inc.
1962	PROBYN JOHN E JR	Pacific Telephone
1956	PROBYN JOHN E JR	Pacific Telephone
1950	SWAN ALEX III R	Pacific Telephone
	SWAN ALEX III R	Pacific Telephone
1940	SWAN ALEX III (O)	Los Angeles Directory Co.

4220 TEESDALE AVE

Year	Uses	Source
1995	Corpimage	Pacific Bell

4224 TEESDALE AVE

Year	Uses	Source
2006	No Current Listing	Haines Company, Inc.
2001	XXXX	Haines & Company, Inc.
1970	WINGREEN JASON	Pacific Telephone
	WINGREEN JASON	Pacific Telephone

FINDINGS

Year	Uses	Source
1962	CARPENTER JOS W	Pacific Telephone
1956	CARPENTER JOS W	Pacific Telephone
1950	CARPENTER JOS W R	Pacific Telephone
	CARPENTER JOS W R	Pacific Telephone

4225 TEESDALE AVE

Year	Uses	Source
2006	SOLARI Trstano	Haines Company, Inc.
2001	CANFIELD Roberta L	Haines & Company, Inc.
	SOLARI Tristano	Haines & Company, Inc.
1995	Canfield Roberta L	Pacific Bell
1991	Canfield Roberta L	Pacific Bell
1985	Canfield Roberta L	Pacific Bell
1980	CONN CHAS G	Pacific Telephone
1970	CONN CHAS G	Pacific Telephone
	CONN CHAS G	Pacific Telephone
1956	SOFRIS S	Pacific Telephone
1950	SOFRIS S R	Pacific Telephone
	SOFRIS S R	Pacific Telephone

4228 TEESDALE AVE

Year	Uses	Source
2006	APPELBAUM Steven	Haines Company, Inc.
2001	PANDISCIA Dominic	Haines & Company, Inc.
1991	Corpimage	Pacific Bell
1980	NEWKIRK REGGIE	Pacific Telephone
1970	ANDERSON FRED D	Pacific Telephone
	ANDERSON FRED D	Pacific Telephone
1962	ANDERSON FRED D	Pacific Telephone
1956	WEINTRAUB MORRIS	Pacific Telephone
1950	WEINTRAUB MORRIS R	Pacific Telephone
	WEINTRAUB MORRIS R	Pacific Telephone

4229 TEESDALE AVE

Year	Uses	Source
2001	LEVINE Irma	Haines & Company, Inc.
1991	Levine Isreal Dr	Pacific Bell
	Levine J	Pacific Bell
	Levine J	Pacific Bell

FINDINGS

Year	Uses	Source
1991	Levine Israel Dr	Pacific Bell
1985	Levine Isreal Dr	Pacific Bell
	Levine Israel Dr	Pacific Bell
1980	LEVINE ISRAEL DR	Pacific Telephone
1970	LEVINE ISRAEL DR	Pacific Telephone
	LEVINE ISRAEL DR	Pacific Telephone
1962	LEVINE ISRAEL DR	Pacific Telephone
1956	LEVINE ISRAEL DR	Pacific Telephone
1950	REYNOLDS JOHN T R	Pacific Telephone
	REYNOLDS JOHN T R	Pacific Telephone
1940	VACANT	Los Angeles Directory Co.

4232 TEESDALE AVE

Year	Uses	Source
2006	FISCHERSandra	Haines Company, Inc.
2001	FISCHER Sandra	Haines & Company, Inc.
1985	Murray Christopher	Pacific Bell
1980	MURRAY CHRISTOPHER	Pacific Telephone
1970	POLON HARRY	Pacific Telephone
	POLON HARRY	Pacific Telephone
1962	POLON HARRY	Pacific Telephone
1956	POLONOFSKY HARRY	Pacific Telephone
1950	POLONOFSKY HARRY R	Pacific Telephone
	POLONOFSKY HARRY R	Pacific Telephone

4236 TEESDALE AVE

Year	Uses	Source
1980	DAVIS WALTER ADVERTISING	Pacific Telephone

4237 TEESDALE AVE

Year	Uses	Source
2006	o MILLER Sandra	Haines Company, Inc.
2001	XXXX	Haines & Company, Inc.
1985	Cashion D R	Pacific Bell
	From Los Angeles Telephones Call	Pacific Bell
1981	CASHION D R STUDO CTY	Pacific Telephone
1980	CASHION D R	Pacific Telephone
1976	Cashion D R	Pacific Telephone
1970	CASHION D R	Pacific Telephone

Year	Uses	Source
1970	CASHION D R	Pacific Telephone
1967	Cashion D R	Pacific Telephone
1962	CASHION D R	Pacific Telephone
	Cashion D R	Pacific Telephone
1958	Cashion D R	Pacific Telephone
1956	CASHION D R	Pacific Telephone
	CASHION D R	Pacific Telephone

4240 TEESDALE AVE

Year	Uses	Source
2006	JOHNSON L	Haines Company, Inc.
1995	Johnson L	Pacific Bell
1991	Johnson L	Pacific Bell
1985	Johnson Roger	Pacific Bell
	Johnson Bill	Pacific Bell
	Johnson Biff	Pacific Bell
	Johnson L	Pacific Bell
1962	LANE LUKE M	Pacific Telephone
1940	BARNES WM A (O)	Los Angeles Directory Co.

VALLEY SPRING LN

12501 VALLEY SPRING LN

Year	Uses	Source
1981	HOLT MARSHALL STUDO CTY	Pacific Telephone
1976	Holt Marshall	Pacific Telephone
1975	Holt Marshall	Pacific Telephone
1971	Holt Marshall	Pacific Telephone
1967	Holt Marshall	Pacific Telephone

12503 VALLEY SPRING LN

Year	Uses	Source
2006	No Current Listing	Haines Company, Inc.
2001	XXXX	Haines & Company, Inc.
1985	Margaretten Joel Dr	Pacific Bell
1975	Margaretten Joel Dr	Pacific Telephone

12505 VALLEY SPRING LN

Year	Uses	Source
2006	No Current Listing	Haines Company, Inc.

Year	Uses	Source
2001	XXXX	Haines & Company, Inc.
1995	Bezjian Nigol	Pacific Bell
1991	Mc Clure Maggi	Pacific Bell
	Mc Clure M H	Pacific Bell
1975	Hamilton Wallace S Mrs	Pacific Telephone

12507 VALLEY SPRING LN

Year	Uses	Source
2006	MOREIRABdan	Haines Company, Inc.
1991	Burger Paul	Pacific Bell
1985	Burger Paul	Pacific Bell
1975	Burger Paul	Pacific Telephone

12509 VALLEY SPRING LN

Year	Uses	Source
2006	o GRUFHANEric	Haines Company, Inc.
2001	GRUFMAN Eric	Haines & Company, Inc.
1995	Grufman Eric	Pacific Bell
1985	Stoner Edgar T	Pacific Bell
1975	Stoner Edgar T	Pacific Telephone

VENTURA BLVD

12644 VENTURA BLVD

Year	Uses	Source
2001	XXXX	Haines & Company, Inc.

12646 VENTURA BLVD

Year	Uses	Source
2001	SERIJAN Nuby M	Haines & Company, Inc.

12650 VENTURA BLVD

Year	Uses	Source
2001	SPUMANTE RESTAURANT	Haines & Company, Inc.

12655 VENTURA BLVD

Year	Uses	Source
2006	PINZ	Haines Company, Inc.
	SPORTS CENTER	Haines Company, Inc.
2001	COACHES	Haines & Company, Inc.
	COMPANY OF CHARACTERS	Haines & Company, Inc.

FINDINGS

Year	Uses	Source
2001	JERRYS FAMOUS DELI	Haines & Company, Inc.
	PERSONAL TOUCH BOWLING SUPPLY	Haines & Company, Inc.
	SPORTS CENTER BOWL	Haines & Company, Inc.
	THEATRE EAST	Haines & Company, Inc.
	THEATRE EAST	Haines & Company, Inc.
1995	Lions Lair	Pacific Bell
	I Lionstar Management	Pacific Bell
	Personal Touch Bowling Supply	Pacific Bell
	Sports Center Bowl	Pacific Bell
	TE RRY DE AN HAIR DE S IGN	Pacific Bell
	Theatre East	Pacific Bell
	Classic Barber Shop	Pacific Bell
	Dean Terry Hair Design	Pacific Bell
	Jerrys Famous Deli	Pacific Bell
1991	Co Of Charactors	Pacific Bell
	Company Picnics Sue Schmier	Pacific Bell
	G &K Bowling Supply	Pacific Bell
	Jerrys Famous Deli	Pacific Bell
	Jims E Baber Shop	Pacific Bell
	Sport Center Tennis Club	Pacific Bell
	S PORT CHALE T	Pacific Bell
	Sports Center Bowl	Pacific Bell
	From Los Angeles Telephones Call	Pacific Bell
	TE RRY DE AN HAIR DE S IGN	Pacific Bell
	Terry Deane	Pacific Bell
	Theatre East	Pacific Bell
1990	SPORTS CENTER BOWL STUDO CTY	Pacific Bell
1986	SPORTS CENTER BOWL STUDO CTY	Pacific Bell
1985	Kirkwood Bowling Supply	Pacific Bell
	ALLAN AUS TIN HAIR DE S IGN	Pacific Bell
	Austin Allan Hair Design	Pacific Bell
	Austin Alvin E	Pacific Bell
	From Van Nuys Telephones Call	Pacific Bell
	Show Place The	Pacific Bell
	Sport Center Tennis Club	Pacific Bell
	Sport Chalet Backpacking & General Sporting Goods	Pacific Bell
1981	BRADFORD AGCY THE STUDO CTY	Pacific Telephone

FINDINGS

Year	Uses	Source
1981	KIRKWOOD BOWLING CENTER STUDO CTY	Pacific Telephone
	SPORT CENTER TENNIS CLUB STUDO CTY	Pacific Telephone
1980	BRADFORD AGCY THE	Pacific Telephone
	JERRY S FAMOUS DELI	Pacific Telephone
	JIM S BARBER SHOP	Pacific Telephone
	KIRKWOOD BOWLING CENTER	Pacific Telephone
	KIRKWOOD BOWLING SUPPLY	Pacific Telephone
	KIRKWOOD TENNIS COURTS	Pacific Telephone
	PILAR & CO	Pacific Telephone
	SHOW PLACE THE	Pacific Telephone
1976	Kirkwood Bowling Center	Pacific Telephone
	Kirkwood Tennis Courts	Pacific Telephone
1975	Kirkwood Tennis Courts	Pacific Telephone
	Sextons Shrimp Bowl	Pacific Telephone
	Theater East Ofc	Pacific Telephone
	Sara Sue Separates	Pacific Telephone
1971	Kirkwood Bowling Center	Pacific Telephone
1962	Kirkwood Bowling Center	Pacific Telephone

12658 VENTURA BLVD

Year	Uses	Source
2006	ALVAROS	Haines Company, Inc.
2001	SERIJAN Ruby	Haines & Company, Inc.
	ALVAROS	Haines & Company, Inc.
2000	SERIJAN Ruby	Haines & Company
1991	Alvaros	Pacific Bell
1985	Alvendia Eddie	Pacific Bell
	Alvaros	Pacific Bell

12660 VENTURA BLVD

Year	Uses	Source
2006	SHOES&ACCSSRS	Haines Company, Inc.
	GISELE CLOTHING	Haines Company, Inc.
2001	GISELE CLOTHING SHOES & ACCSSRS	Haines & Company, Inc.
1995	Emerald Forest Stationery & Design	Pacific Bell
1991	Flower Power Promotions	Pacific Bell
	Flower Place The	Pacific Bell
1985	On The Curve	Pacific Bell

Year	Uses	Source
1981	KUPER S MICHIGAN AVENUE STUDO CTY	Pacific Telephone
	COOPERS MICHIGAN AVENUE STUDO CTY	Pacific Telephone
1980	KUPERS MICHIGAN AVENUE	Pacific Telephone

12666 VENTURA BLVD

Year	Uses	Source
2006	OFCAUF	Haines Company, Inc.
	INDIAN ARTCENTER	Haines Company, Inc.
2001	INDIAN ART CENTER	Haines & Company, Inc.
1990	INDIAN ART CENTER OF CALIFORNIA STUDO CTY	Pacific Bell
1986	INDIAN ART CENTER OF CALIFORNIA STUDO CTY	Pacific Bell
1981	INDIAN ART CENTER OF CALIFORNIA STUDO CTY	Pacific Telephone
1980	INDIAN ART CENTER OF CALIFORNIA	Pacific Telephone

12668 VENTURA BLVD

Year	Uses	Source
2001	XXXX	Haines & Company, Inc.
1991	Dirkse Mark	Pacific Bell
	DIRKS PE RRI CUS TOM PICTURE FRAMIN G	Pacific Bell
	Dirksen C	Pacific Bell
1980	DIRKS-PERRI CUSTOM PICTURE FRAMING	Pacific Telephone
1950	RATTANT RARITY SHOPS FURN	Pacific Telephone
	RATTANT RARITY SHOPS FURN	Pacific Telephone

12670 VENTURA BLVD

Year	Uses	Source
2001	XXXX	Haines & Company, Inc.

12672 VENTURA BLVD

Year	Uses	Source
2006	MARLOW FINE	Haines Company, Inc.
	FRNSHNG	Haines Company, Inc.
2001	MARLOW FINE FRNSHNG	Haines & Company, Inc.
1991	Neubert Carl Interiors	Pacific Bell
1990	NEUBERT CARL INTERIORS STUDO CTY	Pacific Bell

Year	Uses	Source
1986	NEUBERT CARL INTERIORS STUDO CTY	Pacific Bell
1985	From Los Angeles Telephones Call	Pacific Bell
	From Van Nuys Telephones Call	Pacific Bell
1981	NEUBERT CARL INTERIORS STUDO CTY	Pacific Telephone
1980	NEUBERT CARL INTERIORS	Pacific Telephone
1971	Neubert Carl Interiors	Pacific Telephone
1967	Neubert Carl Interiors	Pacific Telephone
1962	Neubert Carl Interiors	Pacific Telephone
1956	NEWBERT CARL INTR DECRTR	Pacific Telephone
1950	NEWBERT CARL INTR DECRTR	Pacific Telephone
	NEWBERT CARL INTR DECRTR	Pacific Telephone

VENTURA PL

12653 VENTURA PL

Year	Uses	Source
2006	ELEPHANTS VENTURA PLACE	Haines Company, Inc.
	ENTERTAINING	Haines Company, Inc.

VENTURE BLVD

12655 VENTURE BLVD

Year	Uses	Source
1986	BRADFORD AGCY THE STUDO CTY	Pacific Bell

WHITSETT AVE

4068 WHITSETT AVE

Year	Uses	Source
2006	MEMMERTMarkuns	Haines Company, Inc.
	RAMSAY James	Haines Company, Inc.
	RIK Mar Io	Haines Company, Inc.
	WATSON Paric Ia	Haines Company, Inc.
	YAMASHITAMas	Haines Company, Inc.
1995	RIk Marlo	Pacific Bell
1991	Lindquist Robert D	Pacific Bell
	Rik Mario	Pacific Bell
	Wiggins Valerie	Pacific Bell

FINDINGS

Whitsett Ave

4100 Whitsett Ave

Year	Uses	Source
2014	JSS IMAGES INC	EDR Digital Archive
	JSS IMAGES INC	EDR Digital Archive
2010	LG MANAGEMENT INC	EDR Digital Archive
	STOLEN CAR PRODUCTIONS	EDR Digital Archive
	LG MANAGEMENT INC	EDR Digital Archive
	STOLEN CAR PRODUCTIONS	EDR Digital Archive

WHITSETT AVE

4100 WHITSETT AVE

Year	Uses	Source
2006	WEAR Robert	Haines Company, Inc.
	KIM Halng	Haines Company, Inc.
	JOSEPHSON	Haines Company, Inc.
	WOLFENSON Ivan	Haines Company, Inc.
2001	APARTMENTS	Haines & Company, Inc.
	BURES A	Haines & Company, Inc.
	HOSHINO Masami	Haines & Company, Inc.
	KIM Haing O	Haines & Company, Inc.
	MARTIN Amanda	Haines & Company, Inc.
	SCHERER Scott	Haines & Company, Inc.
1995	Buren Micheal	Pacific Bell
	I Bures A	Pacific Bell
	Kim Haing	Pacific Bell
1991	Hoff T	Pacific Bell
	Hoff Realty	Pacific Bell
	Courtland Development Co	Pacific Bell
1962	FREEMAN JOHN C	Pacific Telephone

4101 WHITSETT AVE

Year	Uses	Source
1930	Cushmain Robt riding acad	Los Angeles Directory Co.
	I enly	Los Angeles Directory Co.

FINDINGS

Whitsett Ave

4104 Whitsett Ave

Year	Uses	Source
2014	SHAGGYS GRIPS	EDR Digital Archive
	SHAGGYS GRIPS	EDR Digital Archive
2010	SHAGGYS GRIPS	EDR Digital Archive
	SHAGGYS GRIPS	EDR Digital Archive

WHITSETT AVE

4104 WHITSETT AVE

Year	Uses	Source
2006	o CHOE Kelly	Haines Company, Inc.
2001	BAUER Karen	Haines & Company, Inc.
1995	Strauss H	Pacific Bell
1991	Smith Roy	Pacific Bell
1962	MURRAY BLANCHE A MRS	Pacific Telephone

4106 WHITSETT AVE

Year	Uses	Source
2006	o ROSADO Bane	Haines Company, Inc.
2001	TOMAINO Scott	Haines & Company, Inc.
1970	MICHAELIS ROBT A	Pacific Telephone
	MICHAELIS ROBT A	Pacific Telephone

Whitsett Ave

4108 Whitsett Ave

Year	Uses	Source
2014	MICHAELYN STRAUB	EDR Digital Archive
	MICHAELYN STRAUB	EDR Digital Archive

WHITSETT AVE

4108 WHITSETT AVE

Year	Uses	Source
2006	APARTMENTS BARCO Jeffrey	Haines Company, Inc.
	DULLIEN Tibor	Haines Company, Inc.
	GALVANNoreen	Haines Company, Inc.
	LOMOND Charies	Haines Company, Inc.

FINDINGS

Year	Uses	Source
2006	SHASHAVARANI	Haines Company, Inc.
	Narges	Haines Company, Inc.
2001	AZARAKHSH Sasan	Haines & Company, Inc.
	APARTMENTS	Haines & Company, Inc.
	DULLIEN Tibor	Haines & Company, Inc.
	GROTAN O	Haines & Company, Inc.
	PANEK Jodie L	Haines & Company, Inc.
	SATOYAMA Masato	Haines & Company, Inc.
1995	Wolner Dave	Pacific Bell
1991	Libenran Vadim	Pacific Bell
	Liberman Vadim	Pacific Bell
1980	WILLSON WALTER C	Pacific Telephone

Whitsett Ave

4112 Whitsett Ave

Year	Uses	Source
2014	N C GROUP	EDR Digital Archive
	N C GROUP	EDR Digital Archive

WHITSETT AVE

4112 WHITSETT AVE

Year	Uses	Source
2006	SHAYWINJoseph	Haines Company, Inc.
2001	MAESTU Asuka	Haines & Company, Inc.
	MAESTU Gerald	Haines & Company, Inc.
1995	Mc Ninch Joe	Pacific Bell
1991	Mc Ninch Joe	Pacific Bell
1985	Mc Ninch Joe	Pacific Bell
1980	MCNINCH JOE	Pacific Telephone
1970	MCNINCH JOE	Pacific Telephone
	MCNINCH JOE	Pacific Telephone
1962	MCNINCH JOE	Pacific Telephone
1956	MCNINCH JOE	Pacific Telephone
1950	MCNINCH JOE R	Pacific Telephone
	MCNINCH JOE R	Pacific Telephone

FINDINGS

4118 WHITSETT AVE

Year	Uses	Source
2006	EKLUNDDara	Haines Company, Inc.
2001	EKLUND Dara	Haines & Company, Inc.
1962	HAMILTON EMMETT M	Pacific Telephone
1956	HAMILTON EMMETT M	Pacific Telephone
1950	HAMILTON EMMETT M R	Pacific Telephone
	HAMILTON EMMETT M R	Pacific Telephone

4120 WHITSETT AVE

Year	Uses	Source
1991	Morales Vicki	Pacific Bell

4122 WHITSETT AVE

Year	Uses	Source
2006	SPINKSWilliam	Haines Company, Inc.
2001	SPINKS William	Haines & Company, Inc.
1991	Spinks S	Pacific Bell
	Spinks Wm L & Rolande	Pacific Bell
	Spinn David A Sylm	Pacific Bell
	Spinnell Enid	Pacific Bell
	Spinner James	Pacific Bell
1980	SPINKS WM L & ROLANDE	Pacific Telephone

Whitsett Ave

4128 Whitsett Ave

Year	Uses	Source
2014	WHITSETT GREEN HOA	EDR Digital Archive
	WHITSETT GREEN HOA	EDR Digital Archive
2010	PAUL	EDR Digital Archive
	ELITE COMPUTER SERVICES INC	EDR Digital Archive
	SHELDON ROBINS	EDR Digital Archive
	NEXT LEVEL ENTERTAINMENT INC	EDR Digital Archive
	PAUL	EDR Digital Archive
	ELITE COMPUTER SERVICES INC	EDR Digital Archive
	NEXT LEVEL ENTERTAINMENT INC	EDR Digital Archive
	SHELDON ROBINS	EDR Digital Archive

FINDINGS

WHITSETT AVE

4128 WHITSETT AVE

Year	*Uses*	*Source*
2006	APARTMENTS BELTRAN Nicole	Haines Company, Inc.
	DOMAIN Robert	Haines Company, Inc.
	ILL Paul	Haines Company, Inc.
	RAMOSC	Haines Company, Inc.
	SHEARS	Haines Company, Inc.
	STONE MOLLOY Usa	Haines Company, Inc.
	WEINMAN Richard C	Haines Company, Inc.
	CRUMMEY Kathleen	Haines Company, Inc.
2001	WEINMAN Richard C	Haines & Company, Inc.
	PALACIOS Patzy	Haines & Company, Inc.
	LEE Tom	Haines & Company, Inc.
	JHUN Michael	Haines & Company, Inc.
	FISHER Mark	Haines & Company, Inc.
	BRUCE Donald	Haines & Company, Inc.
	APARTMENTS	Haines & Company, Inc.
1995	Cha Young S	Pacific Bell
	Mc Caffrey Daniel B	Pacific Bell
	Watson Henry Jr	Pacific Bell
1991	Bauer C	Pacific Bell
	Bauer Chad J	Pacific Bell
	Bauer Chas H	Pacific Bell
	Goldman Matthew & Amy	Pacific Bell
	Goldman Maurice & Ethel	Pacific Bell
	Henderson Tina	Pacific Bell
	Labbe Daniel H	Pacific Bell
	Labbe Kenneth	Pacific Bell
	Labbe Lane	Pacific Bell
	Labbe Patrick M	Pacific Bell
	Rice James M	Pacific Bell
	Henning John A	Pacific Bell
1985	Alegre L	Pacific Bell
1940	GOTHEN KARL D (O)	Los Angeles Directory Co.
1930	Gereghty F L	Los Angeles Directory Co.

FINDINGS

4130 WHITSETT AVE

Year	Uses	Source
2001	XXXX	Haines & Company, Inc.
1980	USRY BRADLEY	Pacific Telephone
1975	Schagar John H	Pacific Telephone

4132 WHITSETT AVE

Year	Uses	Source
2001	XXXX	Haines & Company, Inc.
1962	BOYAJIAN EDITH M MRS	Pacific Telephone

4136 WHITSETT AVE

Year	Uses	Source
2001	XXXX	Haines & Company, Inc.
1980	NELSON LOREN S	Pacific Telephone

4140 WHITSETT AVE

Year	Uses	Source
1980	MORRISON JEFF J	Pacific Telephone

4141 WHITSETT AVE

Year	Uses	Source
2006	STUDIO CITY GOLF	Haines Company, Inc.
	COURSE INC STUDIO CITY GOLF	Haines Company, Inc.
	COURSE INC STUDIOCTYGOLF	Haines Company, Inc.
2001	MATTS GOLF CAFE	Haines & Company, Inc.
	STUDIO CITY GOLF COURSE INC	Haines & Company, Inc.
	STUDIO CTY GOLF	Haines & Company, Inc.
1995	Studio City Golf Course Inc	Pacific Bell
	Studio City Golf & Tennis	Pacific Bell
1991	STUDIO CITY GOLF & TENNIS	Pacific Bell
	Studio City Goleaf Course Inc	Pacific Bell
	From Los Angeles Telephones Call	Pacific Bell
	Studio City Goleaf & Tennis	Pacific Bell
1990	STUDIO CITY GOLF COURSE INC STUDO CTY	Pacific Bell
1986	STUDIO CITY GOLF COURSE INC STUDO CTY	Pacific Bell
1985	STUDIO CITY GOLF & TENNIS	Pacific Bell
	Mc Callisters Pro Fit Golf Shop	Pacific Bell
	From Los Angeles Telephones Call	Pacific Bell

Year	Uses	Source
1985	Studio City Goil & Tennis	Pacific Bell
1981	STUDIO CITY GOLF COURSE INC STUDO CTY	Pacific Telephone
1980	STUDIO CITY GOLF COURSE INC	Pacific Telephone
	STUDIO CITY GOLF & TENNIS	Pacific Telephone
1976	Studio City Goleaf Course Inc	Pacific Telephone
1930	Nishlta Y	Los Angeles Directory Co.

4142 WHITSETT AVE

Year	Uses	Source
2001	XXXX	Haines & Company, Inc.

Whitsett Ave

4148 Whitsett Ave

Year	Uses	Source
2010	FONTEBOA DESIGNS	EDR Digital Archive
	WE MAN INC	EDR Digital Archive
	FONTEBOA DESIGNS	EDR Digital Archive
	WE MAN INC	EDR Digital Archive

WHITSETT AVE

4148 WHITSETT AVE

Year	Uses	Source
2006	WILLIAMS Patrick	Haines Company, Inc.
	VARTHEL Mike	Haines Company, Inc.
	STEWART J	Haines Company, Inc.
	MELATENE	Haines Company, Inc.
	APARTMENTS ELOLA Sheryl	Haines Company, Inc.
2001	APARTMENTS	Haines & Company, Inc.
	KOHN Michael	Haines & Company, Inc.
	MELATEN E	Haines & Company, Inc.
	PASTORIA Richard	Haines & Company, Inc.
	RUSSELL Robert R 3D	Haines & Company, Inc.
	STEWART J B	Haines & Company, Inc.
	TAYLOR Ellen	Haines & Company, Inc.
	WINKELMAN Gary L	Haines & Company, Inc.
1995	I Neagle Mark	Pacific Bell
	Bamattre K	Pacific Bell

Year	Uses	Source
1995	Stewart JB	Pacific Bell
	Ncsup Acuna Aljndro	Pacific Bell
1991	Stewart JB	Pacific Bell
	Heydle Kurt	Pacific Bell
	Fonte Byrne B	Pacific Bell
	Fonteboa Rene	Pacific Bell
	Batterman Jamie	Pacific Bell
1985	Savage R W	Pacific Bell
1980	SEIDMAN C STUDIO CITY	Pacific Telephone
	ANDREOLI P & L	Pacific Telephone
	BURDORF E	Pacific Telephone

Whitsett Ave

4152 Whitsett Ave

Year	Uses	Source
2014	KOKOON COMPANY LLC	EDR Digital Archive
	MAXSO ENTERTAINMENT GROUP LLC	EDR Digital Archive
	EYE BLINK LLC	EDR Digital Archive
	KOKOON COMPANY LLC	EDR Digital Archive
	MAXSO ENTERTAINMENT GROUP LLC	EDR Digital Archive
	EYE BLINK LLC	EDR Digital Archive
2010	KINGS ONLY INC	EDR Digital Archive
	MAXSO ENTERTAINMENT GROUP LLC	EDR Digital Archive
	KOKOON COMPANY LLC	EDR Digital Archive
	PUTTY INVESTMENTS INC	EDR Digital Archive
	KINGS ONLY INC	EDR Digital Archive
	MAXSO ENTERTAINMENT GROUP LLC	EDR Digital Archive
	KOKOON COMPANY LLC	EDR Digital Archive
	PUTTY INVESTMENTS INC	EDR Digital Archive

WHITSETT AVE

4152 WHITSETT AVE

Year	Uses	Source
2001	VARGE Shae P	Haines & Company, Inc.
	NEWMAN Brad C	Haines & Company, Inc.
	LLOYD Suzanne E	Haines & Company, Inc.
1995	Chasman Marc	Pacific Bell

FINDINGS

Year	Uses	Source
1995	Collister James R	Pacific Bell
1991	Brooks R Allen	Pacific Bell
	Collister James R	Pacific Bell
	Collister Peter & Janis	Pacific Bell
	Connell Michelle	Pacific Bell
	Kedley Sindy	Pacific Bell
	Lande Lynn	Pacific Bell
	Mayer S	Pacific Bell
	Mayer S	Pacific Bell
	Mayer S	Pacific Bell
	Mayer Roger H & Karen M	Pacific Bell
	Mayer Roger	Pacific Bell
1980	SAMSON JOHN A	Pacific Telephone
1950	SAMSON PAULINE R	Pacific Telephone
	SAMSON PAULINE R	Pacific Telephone
1940	SAMSON JOHN A (O)	Los Angeles Directory Co.

4162 WHITSETT AVE

Year	Uses	Source
2006	FLORES El Izabeth	Haines Company, Inc.
	HEIER Carolyn	Haines Company, Inc.
	HUFFAKERSusan	Haines Company, Inc.
	NEWMANBrad C	Haines Company, Inc.

4200 WHITSETT AVE

Year	Uses	Source
1985	Nakhlouf Yacoub	Pacific Bell

4202 WHITSETT AVE

Year	Uses	Source
2006	DEVELOPMENT	Haines Company, Inc.
	SCHAFFEL	Haines Company, Inc.
2001	PIEPER Nancy	Haines & Company, Inc.
1980	PIEPER GREGORY J	Pacific Telephone
1940	ECKELS DENT A (O)	Los Angeles Directory Co.

4208 WHITSETT AVE

Year	Uses	Source
1991	Ball Jos T	Pacific Bell
	Ball KJ	Pacific Bell

FINDINGS

Year	Uses	Source
1991	Sillett Erich	Pacific Bell
	Silletti John	Pacific Bell
	Silletti Nicholas A	Pacific Bell
	S Ulet Andrea	Pacific Bell
1985	Sillet Andrea	Pacific Bell
	Ball Jos T	Pacific Bell
1980	SILLET ANDREA	Pacific Telephone
	BALL JOS T	Pacific Telephone
1940	MARSHALL ERNEST (O)	Los Angeles Directory Co.

4209 WHITSETT AVE

Year	Uses	Source
2006	CASELLA Use	Haines Company, Inc.
	SCOTT Richard	Haines Company, Inc.
2001	WEATHERLY Robert	Haines & Company, Inc.
1995	Rosenzweig Joel	Pacific Bell
	King Jeff	Pacific Bell
1985	Martin Richard W	Pacific Bell
	Selkowitz Roger	Pacific Bell
	Donohue Rory J	Pacific Bell
	Donohue Ryder	Pacific Bell
1980	SCHWEDZELSON LOUIS STUDIO CITY	Pacific Telephone
1940	VACANT	Los Angeles Directory Co.
1935	HOUTZ F E R N HOLIYWD 3Q	Los Angeles Directory Co.
1930	Houtz R L	Los Angeles Directory Co.

4212 WHITSETT AVE

Year	Uses	Source
2006	SEGUIN Marc	Haines Company, Inc.
	4212 WHITSETT	Haines Company, Inc.
	CORREA Carios	Haines Company, Inc.
	GELB Audrey	Haines Company, Inc.
	OLEEJae	Haines Company, Inc.
	KANG Kourtney	Haines Company, Inc.
	GOMEZ Cynthia	Haines Company, Inc.
	ORTIZ GIL Leon	Haines Company, Inc.
2001	4212 WHITSETT	Haines & Company, Inc.
	JIMENEZ Gladys	Haines & Company, Inc.

FINDINGS

Year	Uses	Source
1985	St John John T Jr	Pacific Bell
1980	ST JOHN JOHN T JR	Pacific Telephone

4213 WHITSETT AVE

Year	Uses	Source
2006	NEHORAY Nosrat E	Haines Company, Inc.
2001	NEHORAY Nosrat E	Haines & Company, Inc.
	NEHORAY N E	Haines & Company, Inc.
1995	Nehoray David	Pacific Bell
	Nehoray Nosrat E	Pacific Bell
	Nehoray N E	Pacific Bell
1991	Nehoray Nosrat E	Pacific Bell
	Nehoray N E	Pacific Bell
	Nelioray David	Pacific Bell
	Banayan Kambiz	Pacific Bell
	Nehoray Siamak	Pacific Bell
	Nehorayan A	Pacific Bell
	Nehorayan E	Pacific Bell
1985	Richman Rosa	Pacific Bell
	Nehoray Siamak	Pacific Bell
	Nehoray Nosrat E	Pacific Bell
	Nehoray N E	Pacific Bell
	Nehoray David	Pacific Bell
1980	PETERSON LISA	Pacific Telephone
	THORPE RICHARD	Pacific Telephone

4217 WHITSETT AVE

Year	Uses	Source
2006	ORGANIC HEALTH	Haines Company, Inc.
	AND BEAUTY REDFEARN Catherine	Haines Company, Inc.
2001	PLETIKOSIC Ivo	Haines & Company, Inc.
	RUTCHLAND Natalie	Haines & Company, Inc.
1991	Andrade Roberta	Pacific Bell
	Berman E C	Pacific Bell
	Mc Phee Barry	Pacific Bell
	Mc Phee Brian	Pacific Bell
	Robinson Lisa	Pacific Bell
1985	Lechner Leigh	Pacific Bell
	Bamett S H	Pacific Bell

FINDINGS

Year	Uses	Source
1985	Barnett S Michael	Pacific Bell
	Riff E C	Pacific Bell
	Riffe RJ	Pacific Bell
1980	RIFF E C	Pacific Telephone
	BARNETT S H	Pacific Telephone
	LECHNER LEIGH	Pacific Telephone
	SWANSON JOHN H	Pacific Telephone
	DOW MICHAEL S	Pacific Telephone
1940	RESNIK MORRIS J (O)	Los Angeles Directory Co.

4218 WHITSETT AVE

Year	Uses	Source
2006	GARDNER Douglas	Haines Company, Inc.
	LOCURTO Joseph	Haines Company, Inc.
	FUNGJod I	Haines Company, Inc.
	FREEDMAN Steven	Haines Company, Inc.
	MILLER Brian	Haines Company, Inc.
	STERN JC	Haines Company, Inc.
2001	STERN J C	Haines & Company, Inc.
1995	Stern J C	Pacific Bell
	Gonis James	Pacific Bell
	Crutchfield Robert	Pacific Bell
1991	Stem Jack	Pacific Bell
	Stem J&S	Pacific Bell
	Stem JK	Pacific Bell
	Stem J&J	Pacific Bell
	Stem JC	Pacific Bell
1985	Stern J C	Pacific Bell
	Casn Orlando	Pacific Bell
	Caso Alan & Maria	Pacific Bell
	Lam Jas	Pacific Bell
	Casner Jere K	Pacific Bell
1980	DENGROVE PAUL	Pacific Telephone
	DENGROVE L D	Pacific Telephone
1956	DONALD RAY	Pacific Telephone
1950	DONALD RAY R	Pacific Telephone
	DONALD RAY R	Pacific Telephone

FINDINGS

4221 WHITSETT AVE

Year	Uses	Source
1970	FIEBIG HAROLD R	Pacific Telephone
	FIEBIG HAROLD R	Pacific Telephone
1962	FIEBIG HAROLD R	Pacific Telephone
1956	FIEBIG HAROLD R	Pacific Telephone

4223 WHITSETT AVE

Year	Uses	Source
2006	Y THACKABERRYJeff	Haines Company, Inc.
1956	KRUMPHOLZ KENNETH A	Pacific Telephone

4224 WHITSETT AVE

Year	Uses	Source
2001	SHARONY Meir	Haines & Company, Inc.

4227 WHITSETT AVE

Year	Uses	Source
1980	JACKSON ALBERT L NORTH HOLLYWOOD	Pacific Telephone
1940	HAYES GEO F	Los Angeles Directory Co.

4106 1/2 WHITSETT AVE

Year	Uses	Source
1980	GROSSO ANTHONY M	Pacific Telephone

Whitsett Avenue

4041 Whitsett Avenue

Year	Uses	Source
1991	Marchant David	Pacific Bell
	Cervin Michael	Pacific Bell

FINDINGS

TARGET PROPERTY: ADDRESS NOT IDENTIFIED IN RESEARCH SOURCE

The following Target Property addresses were researched for this report, and the addresses were not identified in the research source.

Address Researched	Address Not Identified in Research Source
4141 Whitsett Avenue	2006, 2004, 2003, 2001, 2000, 1999, 1996, 1995, 1992, 1991, 1990, 1986, 1985, 1981, 1980, 1976, 1975, 1972, 1971, 1970, 1969, 1967, 1966, 1965, 1964, 1963, 1962, 1961, 1960, 1958, 1957, 1956, 1955, 1954, 1952, 1951, 1950, 1949, 1948, 1947, 1946, 1945, 1944, 1942, 1940, 1939, 1938, 1937, 1936, 1935, 1934, 1933, 1932, 1931, 1930, 1929, 1928, 1927, 1926, 1925, 1924, 1923, 1921, 1920

ADJOINING PROPERTY: ADDRESSES NOT IDENTIFIED IN RESEARCH SOURCE

The following Adjoining Property addresses were researched for this report, and the addresses were not identified in research source.

Address Researched	Address Not Identified in Research Source
12501 VALLEY SPRING LN	2014, 2010, 2006, 2004, 2003, 2001, 2000, 1999, 1996, 1995, 1992, 1991, 1990, 1986, 1985, 1980, 1972, 1970, 1969, 1966, 1965, 1964, 1963, 1962, 1961, 1960, 1958, 1957, 1956, 1955, 1954, 1952, 1951, 1950, 1949, 1948, 1947, 1946, 1945, 1944, 1942, 1940, 1939, 1938, 1937, 1936, 1935, 1934, 1933, 1932, 1931, 1930, 1929, 1928, 1927, 1926, 1925, 1924, 1923, 1921, 1920
12503 VALLEY SPRING LN	2014, 2010, 2004, 2003, 2000, 1999, 1996, 1995, 1992, 1991, 1990, 1986, 1981, 1980, 1976, 1972, 1971, 1970, 1969, 1967, 1966, 1965, 1964, 1963, 1962, 1961, 1960, 1958, 1957, 1956, 1955, 1954, 1952, 1951, 1950, 1949, 1948, 1947, 1946, 1945, 1944, 1942, 1940, 1939, 1938, 1937, 1936, 1935, 1934, 1933, 1932, 1931, 1930, 1929, 1928, 1927, 1926, 1925, 1924, 1923, 1921, 1920
12505 VALLEY SPRING LN	2014, 2010, 2004, 2003, 2000, 1999, 1996, 1992, 1990, 1986, 1985, 1981, 1980, 1976, 1972, 1971, 1970, 1969, 1967, 1966, 1965, 1964, 1963, 1962, 1961, 1960, 1958, 1957, 1956, 1955, 1954, 1952, 1951, 1950, 1949, 1948, 1947, 1946, 1945, 1944, 1942, 1940, 1939, 1938, 1937, 1936, 1935, 1934, 1933, 1932, 1931, 1930, 1929, 1928, 1927, 1926, 1925, 1924, 1923, 1921, 1920
12507 VALLEY SPRING LN	2014, 2010, 2004, 2003, 2001, 2000, 1999, 1996, 1995, 1992, 1990, 1986, 1981, 1980, 1976, 1972, 1971, 1970, 1969, 1967, 1966, 1965, 1964, 1963, 1962, 1961, 1960, 1958, 1957, 1956, 1955, 1954, 1952, 1951, 1950, 1949, 1948, 1947, 1946, 1945, 1944, 1942, 1940, 1939, 1938, 1937, 1936, 1935, 1934, 1933, 1932, 1931, 1930, 1929, 1928, 1927, 1926, 1925, 1924, 1923, 1921, 1920
12509 VALLEY SPRING LN	2014, 2010, 2004, 2003, 2000, 1999, 1996, 1992, 1991, 1990, 1986, 1981, 1980, 1976, 1972, 1971, 1970, 1969, 1967, 1966, 1965, 1964, 1963, 1962, 1961, 1960, 1958, 1957, 1956, 1955, 1954, 1952, 1951, 1950, 1949, 1948, 1947, 1946, 1945, 1944, 1942, 1940, 1939, 1938, 1937, 1936, 1935, 1934, 1933, 1932, 1931, 1930, 1929, 1928, 1927, 1926, 1925, 1924, 1923, 1921, 1920
12644 VENTURA BLVD	2014, 2010, 2006, 2004, 2003, 2000, 1999, 1996, 1995, 1992, 1991, 1990, 1986, 1985, 1981, 1980, 1976, 1975, 1972, 1971, 1970, 1969, 1967, 1966, 1965, 1964, 1963, 1962, 1961, 1960, 1958, 1957, 1956, 1955, 1954, 1952, 1951, 1950, 1949, 1948, 1947, 1946, 1945, 1944, 1942, 1940, 1939, 1938, 1937, 1936, 1935, 1934, 1933, 1932, 1931, 1930, 1929, 1928, 1927, 1926, 1925, 1924, 1923, 1921, 1920
12646 VENTURA BLVD	2014, 2010, 2006, 2004, 2003, 2000, 1999, 1996, 1995, 1992, 1991, 1990, 1986, 1985, 1981, 1980, 1976, 1975, 1972, 1971, 1970, 1969, 1967, 1966, 1965, 1964, 1963, 1962, 1961, 1960, 1958, 1957, 1956, 1955, 1954, 1952, 1951, 1950, 1949, 1948, 1947, 1946, 1945, 1944, 1942, 1940, 1939, 1938, 1937, 1936, 1935, 1934, 1933, 1932, 1931, 1930, 1929, 1928, 1927, 1926, 1925, 1924, 1923, 1921, 1920

FINDINGS

Address Researched	Address Not Identified in Research Source
12650 VENTURA BLVD	2014, 2010, 2006, 2004, 2003, 2000, 1999, 1996, 1995, 1992, 1991, 1990, 1986, 1985, 1981, 1980, 1976, 1975, 1972, 1971, 1970, 1969, 1967, 1966, 1965, 1964, 1963, 1962, 1961, 1960, 1958, 1957, 1956, 1955, 1954, 1952, 1951, 1950, 1949, 1948, 1947, 1946, 1945, 1944, 1942, 1940, 1939, 1938, 1937, 1936, 1935, 1934, 1933, 1932, 1931, 1930, 1929, 1928, 1927, 1926, 1925, 1924, 1923, 1921, 1920
12653 VENTURA PL	2014, 2010, 2004, 2003, 2001, 2000, 1999, 1996, 1995, 1992, 1991, 1990, 1986, 1985, 1981, 1980, 1976, 1975, 1972, 1971, 1970, 1969, 1967, 1966, 1965, 1964, 1963, 1962, 1961, 1960, 1958, 1957, 1956, 1955, 1954, 1952, 1951, 1950, 1949, 1948, 1947, 1946, 1945, 1944, 1942, 1940, 1939, 1938, 1937, 1936, 1935, 1934, 1933, 1932, 1931, 1930, 1929, 1928, 1927, 1926, 1925, 1924, 1923, 1921, 1920
12655 VENTURA BLVD	2014, 2010, 2004, 2003, 2000, 1999, 1996, 1992, 1972, 1970, 1969, 1967, 1966, 1965, 1964, 1963, 1961, 1960, 1958, 1957, 1956, 1955, 1954, 1952, 1951, 1950, 1949, 1948, 1947, 1946, 1945, 1944, 1942, 1940, 1939, 1938, 1937, 1936, 1935, 1934, 1933, 1932, 1931, 1930, 1929, 1928, 1927, 1926, 1925, 1924, 1923, 1921, 1920
12655 VENTURE BLVD	2014, 2010, 2006, 2004, 2003, 2001, 2000, 1999, 1996, 1995, 1992, 1991, 1990, 1985, 1981, 1980, 1976, 1975, 1972, 1971, 1970, 1969, 1967, 1966, 1965, 1964, 1963, 1962, 1961, 1960, 1958, 1957, 1956, 1955, 1954, 1952, 1951, 1950, 1949, 1948, 1947, 1946, 1945, 1944, 1942, 1940, 1939, 1938, 1937, 1936, 1935, 1934, 1933, 1932, 1931, 1930, 1929, 1928, 1927, 1926, 1925, 1924, 1923, 1921, 1920
12658 VENTURA BLVD	2014, 2010, 2004, 2003, 1999, 1996, 1995, 1992, 1990, 1986, 1981, 1980, 1976, 1975, 1972, 1971, 1970, 1969, 1967, 1966, 1965, 1964, 1963, 1962, 1961, 1960, 1958, 1957, 1956, 1955, 1954, 1952, 1951, 1950, 1949, 1948, 1947, 1946, 1945, 1944, 1942, 1940, 1939, 1938, 1937, 1936, 1935, 1934, 1933, 1932, 1931, 1930, 1929, 1928, 1927, 1926, 1925, 1924, 1923, 1921, 1920
12660 VENTURA BLVD	2014, 2010, 2004, 2003, 2000, 1999, 1996, 1992, 1990, 1986, 1976, 1975, 1972, 1971, 1970, 1969, 1967, 1966, 1965, 1964, 1963, 1962, 1961, 1960, 1958, 1957, 1956, 1955, 1954, 1952, 1951, 1950, 1949, 1948, 1947, 1946, 1945, 1944, 1942, 1940, 1939, 1938, 1937, 1936, 1935, 1934, 1933, 1932, 1931, 1930, 1929, 1928, 1927, 1926, 1925, 1924, 1923, 1921, 1920
12666 VENTURA BLVD	2014, 2010, 2004, 2003, 2000, 1999, 1996, 1995, 1992, 1991, 1985, 1976, 1975, 1972, 1971, 1970, 1969, 1967, 1966, 1965, 1964, 1963, 1962, 1961, 1960, 1958, 1957, 1956, 1955, 1954, 1952, 1951, 1950, 1949, 1948, 1947, 1946, 1945, 1944, 1942, 1940, 1939, 1938, 1937, 1936, 1935, 1934, 1933, 1932, 1931, 1930, 1929, 1928, 1927, 1926, 1925, 1924, 1923, 1921, 1920
12668 VENTURA BLVD	2014, 2010, 2006, 2004, 2003, 2000, 1999, 1996, 1995, 1992, 1990, 1986, 1985, 1981, 1976, 1975, 1972, 1971, 1970, 1969, 1967, 1966, 1965, 1964, 1963, 1962, 1961, 1960, 1958, 1957, 1956, 1955, 1954, 1952, 1951, 1949, 1948, 1947, 1946, 1945, 1944, 1942, 1940, 1939, 1938, 1937, 1936, 1935, 1934, 1933, 1932, 1931, 1930, 1929, 1928, 1927, 1926, 1925, 1924, 1923, 1921, 1920
12670 VENTURA BLVD	2014, 2010, 2006, 2004, 2003, 2000, 1999, 1996, 1995, 1992, 1991, 1990, 1986, 1985, 1981, 1980, 1976, 1975, 1972, 1971, 1970, 1969, 1967, 1966, 1965, 1964, 1963, 1962, 1961, 1960, 1958, 1957, 1956, 1955, 1954, 1952, 1951, 1950, 1949, 1948, 1947, 1946, 1945, 1944, 1942, 1940, 1939, 1938, 1937, 1936, 1935, 1934, 1933, 1932, 1931, 1930, 1929, 1928, 1927, 1926, 1925, 1924, 1923, 1921, 1920
12672 VENTURA BLVD	2014, 2010, 2004, 2003, 2000, 1999, 1996, 1995, 1992, 1976, 1975, 1972, 1970, 1969, 1966, 1965, 1964, 1963, 1961, 1960, 1958, 1957, 1955, 1954, 1952, 1951, 1949, 1948, 1947, 1946, 1945, 1944, 1942, 1940, 1939, 1938, 1937, 1936, 1935, 1934, 1933, 1932, 1931, 1930, 1929, 1928, 1927, 1926, 1925, 1924, 1923, 1921, 1920
4041 Whitsett Avenue	2014, 2010, 2006, 2004, 2003, 2001, 2000, 1999, 1996, 1995, 1992, 1990, 1986, 1985, 1981, 1980, 1976, 1975, 1972, 1971, 1970, 1969, 1967, 1966, 1965, 1964, 1963, 1962, 1961, 1960, 1958, 1957, 1956, 1955, 1954, 1952, 1951, 1950, 1949, 1948, 1947, 1946, 1945, 1944, 1942, 1940, 1939, 1938, 1937, 1936, 1935, 1934, 1933, 1932, 1931, 1930, 1929, 1928, 1927, 1926, 1925, 1924, 1923, 1921, 1920

FINDINGS

Address Researched	Address Not Identified in Research Source
4068 WHITSETT AVE	2014, 2010, 2004, 2003, 2001, 2000, 1999, 1996, 1992, 1990, 1986, 1985, 1981, 1980, 1976, 1975, 1972, 1971, 1970, 1969, 1967, 1966, 1965, 1964, 1963, 1962, 1961, 1960, 1958, 1957, 1956, 1955, 1954, 1952, 1951, 1950, 1949, 1948, 1947, 1946, 1945, 1944, 1942, 1940, 1939, 1938, 1937, 1936, 1935, 1934, 1933, 1932, 1931, 1930, 1929, 1928, 1927, 1926, 1925, 1924, 1923, 1921, 1920
4100 WHITSETT AVE	2014, 2010, 2004, 2003, 2000, 1999, 1996, 1992, 1990, 1986, 1985, 1981, 1980, 1976, 1975, 1972, 1971, 1970, 1969, 1967, 1966, 1965, 1964, 1963, 1961, 1960, 1958, 1957, 1956, 1955, 1954, 1952, 1951, 1950, 1949, 1948, 1947, 1946, 1945, 1944, 1942, 1940, 1939, 1938, 1937, 1936, 1935, 1934, 1933, 1932, 1931, 1930, 1929, 1928, 1927, 1926, 1925, 1924, 1923, 1921, 1920
4100 Whitsett Ave	2006, 2004, 2003, 2001, 2000, 1999, 1996, 1995, 1992, 1991, 1990, 1986, 1985, 1981, 1980, 1976, 1975, 1972, 1971, 1970, 1969, 1967, 1966, 1965, 1964, 1963, 1962, 1961, 1960, 1958, 1957, 1956, 1955, 1954, 1952, 1951, 1950, 1949, 1948, 1947, 1946, 1945, 1944, 1942, 1940, 1939, 1938, 1937, 1936, 1935, 1934, 1933, 1932, 1931, 1930, 1929, 1928, 1927, 1926, 1925, 1924, 1923, 1921, 1920
4100 Whitsett Ave	2006, 2004, 2003, 2001, 2000, 1999, 1996, 1995, 1992, 1991, 1990, 1986, 1985, 1981, 1980, 1976, 1975, 1972, 1971, 1970, 1969, 1967, 1966, 1965, 1964, 1963, 1962, 1961, 1960, 1958, 1957, 1956, 1955, 1954, 1952, 1951, 1950, 1949, 1948, 1947, 1946, 1945, 1944, 1942, 1940, 1939, 1938, 1937, 1936, 1935, 1934, 1933, 1932, 1931, 1930, 1929, 1928, 1927, 1926, 1925, 1924, 1923, 1921, 1920
4101 WHITSETT AVE	2014, 2010, 2006, 2004, 2003, 2001, 2000, 1999, 1996, 1995, 1992, 1991, 1990, 1986, 1985, 1981, 1980, 1976, 1975, 1972, 1971, 1970, 1969, 1967, 1966, 1965, 1964, 1963, 1962, 1961, 1960, 1958, 1957, 1956, 1955, 1954, 1952, 1951, 1950, 1949, 1948, 1947, 1946, 1945, 1944, 1942, 1940, 1939, 1938, 1937, 1936, 1935, 1934, 1933, 1932, 1931, 1929, 1928, 1927, 1926, 1925, 1924, 1923, 1921, 1920
4104 WHITSETT AVE	2014, 2010, 2004, 2003, 2000, 1999, 1996, 1992, 1990, 1986, 1985, 1981, 1980, 1976, 1975, 1972, 1971, 1970, 1969, 1967, 1966, 1965, 1964, 1963, 1961, 1960, 1958, 1957, 1956, 1955, 1954, 1952, 1951, 1950, 1949, 1948, 1947, 1946, 1945, 1944, 1942, 1940, 1939, 1938, 1937, 1936, 1935, 1934, 1933, 1932, 1931, 1930, 1929, 1928, 1927, 1926, 1925, 1924, 1923, 1921, 1920
4104 Whitsett Ave	2006, 2004, 2003, 2001, 2000, 1999, 1996, 1995, 1992, 1991, 1990, 1986, 1985, 1981, 1980, 1976, 1975, 1972, 1971, 1970, 1969, 1967, 1966, 1965, 1964, 1963, 1962, 1961, 1960, 1958, 1957, 1956, 1955, 1954, 1952, 1951, 1950, 1949, 1948, 1947, 1946, 1945, 1944, 1942, 1940, 1939, 1938, 1937, 1936, 1935, 1934, 1933, 1932, 1931, 1930, 1929, 1928, 1927, 1926, 1925, 1924, 1923, 1921, 1920
4104 Whitsett Ave	2006, 2004, 2003, 2001, 2000, 1999, 1996, 1995, 1992, 1991, 1990, 1986, 1985, 1981, 1980, 1976, 1975, 1972, 1971, 1970, 1969, 1967, 1966, 1965, 1964, 1963, 1962, 1961, 1960, 1958, 1957, 1956, 1955, 1954, 1952, 1951, 1950, 1949, 1948, 1947, 1946, 1945, 1944, 1942, 1940, 1939, 1938, 1937, 1936, 1935, 1934, 1933, 1932, 1931, 1930, 1929, 1928, 1927, 1926, 1925, 1924, 1923, 1921, 1920
4106 1/2 WHITSETT AVE	2014, 2010, 2006, 2004, 2003, 2001, 2000, 1999, 1996, 1995, 1992, 1991, 1990, 1986, 1985, 1981, 1976, 1975, 1972, 1971, 1970, 1969, 1967, 1966, 1965, 1964, 1963, 1962, 1961, 1960, 1958, 1957, 1956, 1955, 1954, 1952, 1951, 1950, 1949, 1948, 1947, 1946, 1945, 1944, 1942, 1940, 1939, 1938, 1937, 1936, 1935, 1934, 1933, 1932, 1931, 1930, 1929, 1928, 1927, 1926, 1925, 1924, 1923, 1921, 1920
4106 WHITSETT AVE	2014, 2010, 2004, 2003, 2000, 1999, 1996, 1995, 1992, 1991, 1990, 1986, 1985, 1981, 1980, 1976, 1975, 1972, 1971, 1969, 1967, 1966, 1965, 1964, 1963, 1962, 1961, 1960, 1958, 1957, 1956, 1955, 1954, 1952, 1951, 1950, 1949, 1948, 1947, 1946, 1945, 1944, 1942, 1940, 1939, 1938, 1937, 1936, 1935, 1934, 1933, 1932, 1931, 1930, 1929, 1928, 1927, 1926, 1925, 1924, 1923, 1921, 1920
4108 Whitsett Ave	2010, 2006, 2004, 2003, 2001, 2000, 1999, 1996, 1995, 1992, 1991, 1990, 1986, 1985, 1981, 1980, 1976, 1975, 1972, 1971, 1970, 1969, 1967, 1966, 1965, 1964, 1963, 1962, 1961, 1960, 1958, 1957, 1956, 1955, 1954, 1952, 1951, 1950, 1949, 1948, 1947, 1946, 1945, 1944, 1942, 1940, 1939, 1938, 1937, 1936, 1935, 1934, 1933, 1932, 1931, 1930, 1929, 1928, 1927, 1926, 1925, 1924, 1923, 1921, 1920

FINDINGS

Address Researched	Address Not Identified in Research Source
4108 Whitsett Ave	2010, 2006, 2004, 2003, 2001, 2000, 1999, 1996, 1995, 1992, 1991, 1990, 1986, 1985, 1981, 1980, 1976, 1975, 1972, 1971, 1970, 1969, 1967, 1966, 1965, 1964, 1963, 1962, 1961, 1960, 1958, 1957, 1956, 1955, 1954, 1952, 1951, 1950, 1949, 1948, 1947, 1946, 1945, 1944, 1942, 1940, 1939, 1938, 1937, 1936, 1935, 1934, 1933, 1932, 1931, 1930, 1929, 1928, 1927, 1926, 1925, 1924, 1923, 1921, 1920
4108 WHITSETT AVE	2014, 2010, 2004, 2003, 2000, 1999, 1996, 1992, 1990, 1986, 1985, 1981, 1976, 1975, 1972, 1971, 1970, 1969, 1967, 1966, 1965, 1964, 1963, 1962, 1961, 1960, 1958, 1957, 1956, 1955, 1954, 1952, 1951, 1950, 1949, 1948, 1947, 1946, 1945, 1944, 1942, 1940, 1939, 1938, 1937, 1936, 1935, 1934, 1933, 1932, 1931, 1930, 1929, 1928, 1927, 1926, 1925, 1924, 1923, 1921, 1920
4112 WHITSETT AVE	2014, 2010, 2004, 2003, 2000, 1999, 1996, 1992, 1990, 1986, 1981, 1976, 1975, 1972, 1971, 1969, 1967, 1966, 1965, 1964, 1963, 1961, 1960, 1958, 1957, 1955, 1954, 1952, 1951, 1949, 1948, 1947, 1946, 1945, 1944, 1942, 1940, 1939, 1938, 1937, 1936, 1935, 1934, 1933, 1932, 1931, 1930, 1929, 1928, 1927, 1926, 1925, 1924, 1923, 1921, 1920
4112 Whitsett Ave	2010, 2006, 2004, 2003, 2001, 2000, 1999, 1996, 1995, 1992, 1991, 1990, 1986, 1985, 1981, 1980, 1976, 1975, 1972, 1971, 1970, 1969, 1967, 1966, 1965, 1964, 1963, 1962, 1961, 1960, 1958, 1957, 1956, 1955, 1954, 1952, 1951, 1950, 1949, 1948, 1947, 1946, 1945, 1944, 1942, 1940, 1939, 1938, 1937, 1936, 1935, 1934, 1933, 1932, 1931, 1930, 1929, 1928, 1927, 1926, 1925, 1924, 1923, 1921, 1920
4112 Whitsett Ave	2010, 2006, 2004, 2003, 2001, 2000, 1999, 1996, 1995, 1992, 1991, 1990, 1986, 1985, 1981, 1980, 1976, 1975, 1972, 1971, 1970, 1969, 1967, 1966, 1965, 1964, 1963, 1962, 1961, 1960, 1958, 1957, 1956, 1955, 1954, 1952, 1951, 1950, 1949, 1948, 1947, 1946, 1945, 1944, 1942, 1940, 1939, 1938, 1937, 1936, 1935, 1934, 1933, 1932, 1931, 1930, 1929, 1928, 1927, 1926, 1925, 1924, 1923, 1921, 1920
4118 WHITSETT AVE	2014, 2010, 2004, 2003, 2000, 1999, 1996, 1995, 1992, 1991, 1990, 1986, 1985, 1981, 1980, 1976, 1975, 1972, 1971, 1970, 1969, 1967, 1966, 1965, 1964, 1963, 1961, 1960, 1958, 1957, 1955, 1954, 1952, 1951, 1949, 1948, 1947, 1946, 1945, 1944, 1942, 1940, 1939, 1938, 1937, 1936, 1935, 1934, 1933, 1932, 1931, 1930, 1929, 1928, 1927, 1926, 1925, 1924, 1923, 1921, 1920
4120 WHITSETT AVE	2014, 2010, 2006, 2004, 2003, 2001, 2000, 1999, 1996, 1995, 1992, 1990, 1986, 1985, 1981, 1980, 1976, 1975, 1972, 1971, 1970, 1969, 1967, 1966, 1965, 1964, 1963, 1962, 1961, 1960, 1958, 1957, 1956, 1955, 1954, 1952, 1951, 1950, 1949, 1948, 1947, 1946, 1945, 1944, 1942, 1940, 1939, 1938, 1937, 1936, 1935, 1934, 1933, 1932, 1931, 1930, 1929, 1928, 1927, 1926, 1925, 1924, 1923, 1921, 1920
4122 WHITSETT AVE	2014, 2010, 2004, 2003, 2000, 1999, 1996, 1995, 1992, 1990, 1986, 1985, 1981, 1976, 1975, 1972, 1971, 1970, 1969, 1967, 1966, 1965, 1964, 1963, 1962, 1961, 1960, 1958, 1957, 1956, 1955, 1954, 1952, 1951, 1950, 1949, 1948, 1947, 1946, 1945, 1944, 1942, 1940, 1939, 1938, 1937, 1936, 1935, 1934, 1933, 1932, 1931, 1930, 1929, 1928, 1927, 1926, 1925, 1924, 1923, 1921, 1920
4128 WHITSETT AVE	2014, 2010, 2004, 2003, 2000, 1999, 1996, 1992, 1990, 1986, 1981, 1980, 1976, 1975, 1972, 1971, 1970, 1969, 1967, 1966, 1965, 1964, 1963, 1962, 1961, 1960, 1958, 1957, 1956, 1955, 1954, 1952, 1951, 1950, 1949, 1948, 1947, 1946, 1945, 1944, 1942, 1939, 1938, 1937, 1936, 1935, 1934, 1933, 1932, 1931, 1929, 1928, 1927, 1926, 1925, 1924, 1923, 1921, 1920
4128 Whitsett Ave	2006, 2004, 2003, 2001, 2000, 1999, 1996, 1995, 1992, 1991, 1990, 1986, 1985, 1981, 1980, 1976, 1975, 1972, 1971, 1970, 1969, 1967, 1966, 1965, 1964, 1963, 1962, 1961, 1960, 1958, 1957, 1956, 1955, 1954, 1952, 1951, 1950, 1949, 1948, 1947, 1946, 1945, 1944, 1942, 1940, 1939, 1938, 1937, 1936, 1935, 1934, 1933, 1932, 1931, 1930, 1929, 1928, 1927, 1926, 1925, 1924, 1923, 1921, 1920
4128 Whitsett Ave	2006, 2004, 2003, 2001, 2000, 1999, 1996, 1995, 1992, 1991, 1990, 1986, 1985, 1981, 1980, 1976, 1975, 1972, 1971, 1970, 1969, 1967, 1966, 1965, 1964, 1963, 1962, 1961, 1960, 1958, 1957, 1956, 1955, 1954, 1952, 1951, 1950, 1949, 1948, 1947, 1946, 1945, 1944, 1942, 1940, 1939, 1938, 1937, 1936, 1935, 1934, 1933, 1932, 1931, 1930, 1929, 1928, 1927, 1926, 1925, 1924, 1923, 1921, 1920

FINDINGS

Address Researched	Address Not Identified in Research Source
4130 WHITSETT AVE	2014, 2010, 2006, 2004, 2003, 2000, 1999, 1996, 1995, 1992, 1991, 1990, 1986, 1985, 1981, 1976, 1972, 1971, 1970, 1969, 1967, 1966, 1965, 1964, 1963, 1962, 1961, 1960, 1958, 1957, 1956, 1955, 1954, 1952, 1951, 1950, 1949, 1948, 1947, 1946, 1945, 1944, 1942, 1940, 1939, 1938, 1937, 1936, 1935, 1934, 1933, 1932, 1931, 1930, 1929, 1928, 1927, 1926, 1925, 1924, 1923, 1921, 1920
4132 WHITSETT AVE	2014, 2010, 2006, 2004, 2003, 2000, 1999, 1996, 1995, 1992, 1991, 1990, 1986, 1985, 1981, 1980, 1976, 1975, 1972, 1971, 1970, 1969, 1967, 1966, 1965, 1964, 1963, 1961, 1960, 1958, 1957, 1956, 1955, 1954, 1952, 1951, 1950, 1949, 1948, 1947, 1946, 1945, 1944, 1942, 1940, 1939, 1938, 1937, 1936, 1935, 1934, 1933, 1932, 1931, 1930, 1929, 1928, 1927, 1926, 1925, 1924, 1923, 1921, 1920
4136 WHITSETT AVE	2014, 2010, 2006, 2004, 2003, 2000, 1999, 1996, 1995, 1992, 1991, 1990, 1986, 1985, 1981, 1976, 1975, 1972, 1971, 1970, 1969, 1967, 1966, 1965, 1964, 1963, 1962, 1961, 1960, 1958, 1957, 1956, 1955, 1954, 1952, 1951, 1950, 1949, 1948, 1947, 1946, 1945, 1944, 1942, 1940, 1939, 1938, 1937, 1936, 1935, 1934, 1933, 1932, 1931, 1930, 1929, 1928, 1927, 1926, 1925, 1924, 1923, 1921, 1920
4140 WHITSETT AVE	2014, 2010, 2006, 2004, 2003, 2001, 2000, 1999, 1996, 1995, 1992, 1991, 1990, 1986, 1985, 1981, 1976, 1975, 1972, 1971, 1970, 1969, 1967, 1966, 1965, 1964, 1963, 1962, 1961, 1960, 1958, 1957, 1956, 1955, 1954, 1952, 1951, 1950, 1949, 1948, 1947, 1946, 1945, 1944, 1942, 1940, 1939, 1938, 1937, 1936, 1935, 1934, 1933, 1932, 1931, 1930, 1929, 1928, 1927, 1926, 1925, 1924, 1923, 1921, 1920
4141 WHITSETT AVE	2014, 2010, 2004, 2003, 2000, 1999, 1996, 1992, 1975, 1972, 1971, 1970, 1969, 1967, 1966, 1965, 1964, 1963, 1962, 1961, 1960, 1958, 1957, 1956, 1955, 1954, 1952, 1951, 1950, 1949, 1948, 1947, 1946, 1945, 1944, 1942, 1940, 1939, 1938, 1937, 1936, 1935, 1934, 1933, 1932, 1931, 1929, 1928, 1927, 1926, 1925, 1924, 1923, 1921, 1920
4142 WHITSETT AVE	2014, 2010, 2006, 2004, 2003, 2000, 1999, 1996, 1995, 1992, 1991, 1990, 1986, 1985, 1981, 1980, 1976, 1975, 1972, 1971, 1970, 1969, 1967, 1966, 1965, 1964, 1963, 1962, 1961, 1960, 1958, 1957, 1956, 1955, 1954, 1952, 1951, 1950, 1949, 1948, 1947, 1946, 1945, 1944, 1942, 1940, 1939, 1938, 1937, 1936, 1935, 1934, 1933, 1932, 1931, 1930, 1929, 1928, 1927, 1926, 1925, 1924, 1923, 1921, 1920
4148 WHITSETT AVE	2014, 2010, 2004, 2003, 2000, 1999, 1996, 1992, 1990, 1986, 1981, 1976, 1975, 1972, 1971, 1970, 1969, 1967, 1966, 1965, 1964, 1963, 1962, 1961, 1960, 1958, 1957, 1956, 1955, 1954, 1952, 1951, 1950, 1949, 1948, 1947, 1946, 1945, 1944, 1942, 1940, 1939, 1938, 1937, 1936, 1935, 1934, 1933, 1932, 1931, 1930, 1929, 1928, 1927, 1926, 1925, 1924, 1923, 1921, 1920
4148 Whitsett Ave	2014, 2006, 2004, 2003, 2001, 2000, 1999, 1996, 1995, 1992, 1991, 1990, 1986, 1985, 1981, 1980, 1976, 1975, 1972, 1971, 1970, 1969, 1967, 1966, 1965, 1964, 1963, 1962, 1961, 1960, 1958, 1957, 1956, 1955, 1954, 1952, 1951, 1950, 1949, 1948, 1947, 1946, 1945, 1944, 1942, 1940, 1939, 1938, 1937, 1936, 1935, 1934, 1933, 1932, 1931, 1930, 1929, 1928, 1927, 1926, 1925, 1924, 1923, 1921, 1920
4148 Whitsett Ave	2014, 2006, 2004, 2003, 2001, 2000, 1999, 1996, 1995, 1992, 1991, 1990, 1986, 1985, 1981, 1980, 1976, 1975, 1972, 1971, 1970, 1969, 1967, 1966, 1965, 1964, 1963, 1962, 1961, 1960, 1958, 1957, 1956, 1955, 1954, 1952, 1951, 1950, 1949, 1948, 1947, 1946, 1945, 1944, 1942, 1940, 1939, 1938, 1937, 1936, 1935, 1934, 1933, 1932, 1931, 1930, 1929, 1928, 1927, 1926, 1925, 1924, 1923, 1921, 1920
4152 Whitsett Ave	2006, 2004, 2003, 2001, 2000, 1999, 1996, 1995, 1992, 1991, 1990, 1986, 1985, 1981, 1980, 1976, 1975, 1972, 1971, 1970, 1969, 1967, 1966, 1965, 1964, 1963, 1962, 1961, 1960, 1958, 1957, 1956, 1955, 1954, 1952, 1951, 1950, 1949, 1948, 1947, 1946, 1945, 1944, 1942, 1940, 1939, 1938, 1937, 1936, 1935, 1934, 1933, 1932, 1931, 1930, 1929, 1928, 1927, 1926, 1925, 1924, 1923, 1921, 1920
4152 Whitsett Ave	2006, 2004, 2003, 2001, 2000, 1999, 1996, 1995, 1992, 1991, 1990, 1986, 1985, 1981, 1980, 1976, 1975, 1972, 1971, 1970, 1969, 1967, 1966, 1965, 1964, 1963, 1962, 1961, 1960, 1958, 1957, 1956, 1955, 1954, 1952, 1951, 1950, 1949, 1948, 1947, 1946, 1945, 1944, 1942, 1940, 1939, 1938, 1937, 1936, 1935, 1934, 1933, 1932, 1931, 1930, 1929, 1928, 1927, 1926, 1925, 1924, 1923, 1921, 1920

FINDINGS

Address Researched	Address Not Identified in Research Source
4152 WHITSETT AVE	2014, 2010, 2006, 2004, 2003, 2000, 1999, 1996, 1992, 1990, 1986, 1985, 1981, 1976, 1975, 1972, 1971, 1970, 1969, 1967, 1966, 1965, 1964, 1963, 1962, 1961, 1960, 1958, 1957, 1956, 1955, 1954, 1952, 1951, 1949, 1948, 1947, 1946, 1945, 1944, 1942, 1939, 1938, 1937, 1936, 1935, 1934, 1933, 1932, 1931, 1930, 1929, 1928, 1927, 1926, 1925, 1924, 1923, 1921, 1920
4162 WHITSETT AVE	2014, 2010, 2004, 2003, 2001, 2000, 1999, 1996, 1995, 1992, 1991, 1990, 1986, 1985, 1981, 1980, 1976, 1975, 1972, 1971, 1970, 1969, 1967, 1966, 1965, 1964, 1963, 1962, 1961, 1960, 1958, 1957, 1956, 1955, 1954, 1952, 1951, 1950, 1949, 1948, 1947, 1946, 1945, 1944, 1942, 1940, 1939, 1938, 1937, 1936, 1935, 1934, 1933, 1932, 1931, 1930, 1929, 1928, 1927, 1926, 1925, 1924, 1923, 1921, 1920
4200 BEEMAN AVE	2014, 2010, 2006, 2004, 2003, 2001, 2000, 1999, 1996, 1995, 1992, 1991, 1990, 1986, 1981, 1980, 1976, 1975, 1972, 1971, 1970, 1969, 1967, 1966, 1965, 1964, 1963, 1962, 1961, 1960, 1958, 1957, 1956, 1955, 1954, 1952, 1951, 1950, 1949, 1948, 1947, 1946, 1945, 1944, 1942, 1940, 1939, 1938, 1937, 1936, 1935, 1934, 1933, 1932, 1931, 1930, 1929, 1928, 1927, 1926, 1925, 1924, 1923, 1921, 1920
4200 TEESDALE AVE	2014, 2010, 2004, 2003, 2000, 1999, 1996, 1992, 1990, 1986, 1981, 1976, 1975, 1972, 1971, 1969, 1967, 1966, 1965, 1964, 1963, 1961, 1960, 1958, 1957, 1955, 1954, 1952, 1951, 1949, 1948, 1947, 1946, 1945, 1944, 1942, 1940, 1939, 1938, 1937, 1936, 1935, 1934, 1933, 1932, 1931, 1930, 1929, 1928, 1927, 1926, 1925, 1924, 1923, 1921, 1920
4200 WHITSETT AVE	2014, 2010, 2006, 2004, 2003, 2001, 2000, 1999, 1996, 1995, 1992, 1991, 1990, 1986, 1981, 1980, 1976, 1975, 1972, 1971, 1970, 1969, 1967, 1966, 1965, 1964, 1963, 1962, 1961, 1960, 1958, 1957, 1956, 1955, 1954, 1952, 1951, 1950, 1949, 1948, 1947, 1946, 1945, 1944, 1942, 1940, 1939, 1938, 1937, 1936, 1935, 1934, 1933, 1932, 1931, 1930, 1929, 1928, 1927, 1926, 1925, 1924, 1923, 1921, 1920
4202 BABCOCK AVE	2014, 2010, 2004, 2003, 2000, 1999, 1996, 1995, 1992, 1991, 1990, 1986, 1981, 1976, 1972, 1971, 1969, 1967, 1966, 1965, 1964, 1963, 1961, 1960, 1958, 1957, 1955, 1954, 1952, 1951, 1949, 1948, 1947, 1946, 1945, 1944, 1942, 1940, 1939, 1938, 1937, 1936, 1935, 1934, 1933, 1932, 1931, 1930, 1929, 1928, 1927, 1926, 1925, 1924, 1923, 1921, 1920
4202 Babcock Ave	2006, 2004, 2003, 2001, 2000, 1999, 1996, 1995, 1992, 1991, 1990, 1986, 1985, 1981, 1980, 1976, 1975, 1972, 1971, 1970, 1969, 1967, 1966, 1965, 1964, 1963, 1962, 1961, 1960, 1958, 1957, 1956, 1955, 1954, 1952, 1951, 1950, 1949, 1948, 1947, 1946, 1945, 1944, 1942, 1940, 1939, 1938, 1937, 1936, 1935, 1934, 1933, 1932, 1931, 1930, 1929, 1928, 1927, 1926, 1925, 1924, 1923, 1921, 1920
4202 Babcock Ave	2006, 2004, 2003, 2001, 2000, 1999, 1996, 1995, 1992, 1991, 1990, 1986, 1985, 1981, 1980, 1976, 1975, 1972, 1971, 1970, 1969, 1967, 1966, 1965, 1964, 1963, 1962, 1961, 1960, 1958, 1957, 1956, 1955, 1954, 1952, 1951, 1950, 1949, 1948, 1947, 1946, 1945, 1944, 1942, 1940, 1939, 1938, 1937, 1936, 1935, 1934, 1933, 1932, 1931, 1930, 1929, 1928, 1927, 1926, 1925, 1924, 1923, 1921, 1920
4202 Beeman Ave	2006, 2004, 2003, 2001, 2000, 1999, 1996, 1995, 1992, 1991, 1990, 1986, 1985, 1981, 1980, 1976, 1975, 1972, 1971, 1970, 1969, 1967, 1966, 1965, 1964, 1963, 1962, 1961, 1960, 1958, 1957, 1956, 1955, 1954, 1952, 1951, 1950, 1949, 1948, 1947, 1946, 1945, 1944, 1942, 1940, 1939, 1938, 1937, 1936, 1935, 1934, 1933, 1932, 1931, 1930, 1929, 1928, 1927, 1926, 1925, 1924, 1923, 1921, 1920
4202 BEEMAN AVE	2014, 2010, 2004, 2003, 2000, 1999, 1996, 1995, 1992, 1991, 1990, 1986, 1985, 1981, 1980, 1976, 1975, 1972, 1971, 1969, 1967, 1966, 1965, 1964, 1963, 1961, 1960, 1958, 1957, 1955, 1954, 1952, 1951, 1949, 1948, 1947, 1946, 1945, 1944, 1942, 1940, 1939, 1938, 1937, 1936, 1935, 1934, 1933, 1932, 1931, 1930, 1929, 1928, 1927, 1926, 1925, 1924, 1923, 1921, 1920
4202 Beeman Ave	2006, 2004, 2003, 2001, 2000, 1999, 1996, 1995, 1992, 1991, 1990, 1986, 1985, 1981, 1980, 1976, 1975, 1972, 1971, 1970, 1969, 1967, 1966, 1965, 1964, 1963, 1962, 1961, 1960, 1958, 1957, 1956, 1955, 1954, 1952, 1951, 1950, 1949, 1948, 1947, 1946, 1945, 1944, 1942, 1940, 1939, 1938, 1937, 1936, 1935, 1934, 1933, 1932, 1931, 1930, 1929, 1928, 1927, 1926, 1925, 1924, 1923, 1921, 1920

FINDINGS

Address Researched	Address Not Identified in Research Source
4202 WHITSETT AVE	2014, 2010, 2004, 2003, 2000, 1999, 1996, 1995, 1992, 1991, 1990, 1986, 1985, 1981, 1976, 1975, 1972, 1971, 1970, 1969, 1967, 1966, 1965, 1964, 1963, 1962, 1961, 1960, 1958, 1957, 1956, 1955, 1954, 1952, 1951, 1950, 1949, 1948, 1947, 1946, 1945, 1944, 1942, 1939, 1938, 1937, 1936, 1935, 1934, 1933, 1932, 1931, 1930, 1929, 1928, 1927, 1926, 1925, 1924, 1923, 1921, 1920
4203 BABCOCK AVE	2014, 2010, 2004, 2003, 2000, 1999, 1996, 1995, 1992, 1991, 1990, 1986, 1985, 1981, 1980, 1976, 1975, 1972, 1971, 1970, 1969, 1967, 1966, 1965, 1964, 1963, 1962, 1961, 1960, 1958, 1957, 1955, 1954, 1952, 1951, 1949, 1948, 1947, 1946, 1945, 1944, 1942, 1939, 1938, 1937, 1936, 1935, 1934, 1933, 1932, 1931, 1930, 1929, 1928, 1927, 1926, 1925, 1924, 1923, 1921, 1920
4203 BEEMAN AVE	2014, 2010, 2006, 2004, 2003, 2000, 1999, 1996, 1995, 1992, 1991, 1990, 1986, 1985, 1981, 1980, 1976, 1975, 1972, 1971, 1969, 1967, 1966, 1965, 1964, 1963, 1961, 1960, 1958, 1957, 1955, 1954, 1952, 1951, 1949, 1948, 1947, 1946, 1945, 1944, 1942, 1939, 1938, 1937, 1936, 1935, 1934, 1933, 1932, 1931, 1930, 1929, 1928, 1927, 1926, 1925, 1924, 1923, 1921, 1920
4205 TEESDALE AVE	2014, 2010, 2004, 2003, 2000, 1999, 1996, 1995, 1992, 1991, 1990, 1986, 1981, 1976, 1975, 1972, 1971, 1969, 1967, 1966, 1965, 1964, 1963, 1961, 1960, 1958, 1957, 1955, 1954, 1952, 1951, 1949, 1948, 1947, 1946, 1945, 1944, 1942, 1939, 1938, 1937, 1936, 1935, 1934, 1933, 1932, 1931, 1930, 1929, 1928, 1927, 1926, 1925, 1924, 1923, 1921, 1920
4206 BABCOCK AVE	2014, 2010, 2004, 2003, 2000, 1999, 1996, 1992, 1990, 1986, 1981, 1976, 1972, 1971, 1969, 1967, 1966, 1965, 1964, 1963, 1961, 1960, 1958, 1957, 1955, 1954, 1952, 1951, 1949, 1948, 1947, 1946, 1945, 1944, 1942, 1939, 1938, 1937, 1936, 1935, 1934, 1933, 1932, 1931, 1930, 1929, 1928, 1927, 1926, 1925, 1924, 1923, 1921, 1920
4206 TEESDALE AVE	2014, 2010, 2004, 2003, 2000, 1999, 1996, 1995, 1992, 1991, 1990, 1986, 1981, 1980, 1976, 1975, 1972, 1971, 1969, 1967, 1966, 1965, 1964, 1963, 1961, 1960, 1958, 1957, 1955, 1954, 1952, 1951, 1949, 1948, 1947, 1946, 1945, 1944, 1942, 1939, 1938, 1937, 1936, 1935, 1934, 1933, 1932, 1931, 1930, 1929, 1928, 1927, 1926, 1925, 1924, 1923, 1921, 1920
4207 BEEMAN AVE	2014, 2010, 2006, 2004, 2003, 2000, 1999, 1996, 1995, 1992, 1991, 1990, 1986, 1985, 1981, 1976, 1972, 1971, 1969, 1967, 1966, 1965, 1964, 1963, 1961, 1960, 1958, 1957, 1955, 1954, 1952, 1951, 1949, 1948, 1947, 1946, 1945, 1944, 1942, 1939, 1938, 1937, 1936, 1935, 1934, 1933, 1932, 1931, 1930, 1929, 1928, 1927, 1926, 1925, 1924, 1923, 1921, 1920
4207 Beeman Ave	2006, 2004, 2003, 2001, 2000, 1999, 1996, 1995, 1992, 1991, 1990, 1986, 1985, 1981, 1980, 1976, 1975, 1972, 1971, 1970, 1969, 1967, 1966, 1965, 1964, 1963, 1962, 1961, 1960, 1958, 1957, 1956, 1955, 1954, 1952, 1951, 1950, 1949, 1948, 1947, 1946, 1945, 1944, 1942, 1940, 1939, 1938, 1937, 1936, 1935, 1934, 1933, 1932, 1931, 1930, 1929, 1928, 1927, 1926, 1925, 1924, 1923, 1921, 1920
4207 Beeman Ave	2006, 2004, 2003, 2001, 2000, 1999, 1996, 1995, 1992, 1991, 1990, 1986, 1985, 1981, 1980, 1976, 1975, 1972, 1971, 1970, 1969, 1967, 1966, 1965, 1964, 1963, 1962, 1961, 1960, 1958, 1957, 1956, 1955, 1954, 1952, 1951, 1950, 1949, 1948, 1947, 1946, 1945, 1944, 1942, 1940, 1939, 1938, 1937, 1936, 1935, 1934, 1933, 1932, 1931, 1930, 1929, 1928, 1927, 1926, 1925, 1924, 1923, 1921, 1920
4208 BEEMAN AVE	2014, 2010, 2004, 2003, 2000, 1999, 1996, 1995, 1992, 1990, 1986, 1985, 1981, 1980, 1976, 1972, 1971, 1969, 1967, 1966, 1965, 1964, 1963, 1962, 1961, 1960, 1958, 1957, 1955, 1954, 1952, 1951, 1950, 1949, 1948, 1947, 1946, 1945, 1944, 1942, 1940, 1939, 1938, 1937, 1936, 1935, 1934, 1933, 1932, 1931, 1930, 1929, 1928, 1927, 1926, 1925, 1924, 1923, 1921, 1920
4208 WHITSETT AVE	2014, 2010, 2006, 2004, 2003, 2001, 2000, 1999, 1996, 1995, 1992, 1990, 1986, 1981, 1976, 1975, 1972, 1971, 1970, 1969, 1967, 1966, 1965, 1964, 1963, 1962, 1961, 1960, 1958, 1957, 1956, 1955, 1954, 1952, 1951, 1950, 1949, 1948, 1947, 1946, 1945, 1944, 1942, 1939, 1938, 1937, 1936, 1935, 1934, 1933, 1932, 1931, 1930, 1929, 1928, 1927, 1926, 1925, 1924, 1923, 1921, 1920

FINDINGS

Address Researched	Address Not Identified in Research Source
4209 BABCOCK AVE	2014, 2010, 2004, 2003, 2000, 1999, 1996, 1995, 1992, 1990, 1986, 1972, 1971, 1969, 1967, 1966, 1965, 1964, 1963, 1961, 1960, 1958, 1957, 1955, 1954, 1952, 1951, 1949, 1948, 1947, 1946, 1945, 1944, 1942, 1940, 1939, 1938, 1937, 1936, 1935, 1934, 1933, 1932, 1931, 1930, 1929, 1928, 1927, 1926, 1925, 1924, 1923, 1921, 1920
4209 WHITSETT AVE	2014, 2010, 2004, 2003, 2000, 1999, 1996, 1992, 1991, 1990, 1986, 1981, 1976, 1975, 1972, 1971, 1970, 1969, 1967, 1966, 1965, 1964, 1963, 1962, 1961, 1960, 1958, 1957, 1956, 1955, 1954, 1952, 1951, 1950, 1949, 1948, 1947, 1946, 1945, 1944, 1942, 1939, 1938, 1937, 1936, 1934, 1933, 1932, 1931, 1929, 1928, 1927, 1926, 1925, 1924, 1923, 1921, 1920
4211 BEEMAN AVE	2014, 2010, 2004, 2003, 2000, 1999, 1996, 1995, 1992, 1991, 1990, 1986, 1981, 1976, 1972, 1971, 1969, 1967, 1966, 1965, 1964, 1963, 1961, 1960, 1958, 1957, 1955, 1954, 1952, 1951, 1949, 1948, 1947, 1946, 1945, 1944, 1942, 1940, 1939, 1938, 1937, 1936, 1935, 1934, 1933, 1932, 1931, 1930, 1929, 1928, 1927, 1926, 1925, 1924, 1923, 1921, 1920
4211 TEESDALE AVE	2014, 2010, 2004, 2003, 2000, 1999, 1996, 1995, 1992, 1991, 1990, 1986, 1985, 1981, 1976, 1975, 1972, 1971, 1969, 1967, 1966, 1965, 1964, 1963, 1961, 1960, 1958, 1957, 1955, 1954, 1952, 1951, 1949, 1948, 1947, 1946, 1945, 1944, 1942, 1940, 1939, 1938, 1937, 1936, 1935, 1934, 1933, 1932, 1931, 1930, 1929, 1928, 1927, 1926, 1925, 1924, 1923, 1921, 1920
4212 TEESDALE AVE	2014, 2010, 2004, 2003, 2000, 1999, 1996, 1995, 1992, 1991, 1990, 1986, 1981, 1976, 1975, 1972, 1971, 1969, 1967, 1966, 1965, 1964, 1963, 1961, 1960, 1958, 1957, 1956, 1955, 1954, 1952, 1951, 1950, 1949, 1948, 1947, 1946, 1945, 1944, 1942, 1939, 1938, 1937, 1936, 1935, 1934, 1933, 1932, 1931, 1930, 1929, 1928, 1927, 1926, 1925, 1924, 1923, 1921, 1920
4212 WHITSETT AVE	2014, 2010, 2004, 2003, 2000, 1999, 1996, 1995, 1992, 1991, 1990, 1986, 1981, 1976, 1975, 1972, 1971, 1970, 1969, 1967, 1966, 1965, 1964, 1963, 1962, 1961, 1960, 1958, 1957, 1956, 1955, 1954, 1952, 1951, 1950, 1949, 1948, 1947, 1946, 1945, 1944, 1942, 1940, 1939, 1938, 1937, 1936, 1935, 1934, 1933, 1932, 1931, 1930, 1929, 1928, 1927, 1926, 1925, 1924, 1923, 1921, 1920
4213 BEEMAN AVE	2014, 2010, 2004, 2003, 2000, 1999, 1996, 1995, 1992, 1991, 1990, 1986, 1981, 1976, 1972, 1971, 1969, 1967, 1966, 1965, 1964, 1963, 1961, 1960, 1958, 1957, 1955, 1954, 1952, 1951, 1949, 1948, 1947, 1946, 1945, 1944, 1942, 1940, 1939, 1938, 1937, 1936, 1935, 1934, 1933, 1932, 1931, 1930, 1929, 1928, 1927, 1926, 1925, 1924, 1923, 1921, 1920
4213 WHITSETT AVE	2014, 2010, 2004, 2003, 2000, 1999, 1996, 1992, 1990, 1986, 1981, 1976, 1975, 1972, 1971, 1970, 1969, 1967, 1966, 1965, 1964, 1963, 1962, 1961, 1960, 1958, 1957, 1956, 1955, 1954, 1952, 1951, 1950, 1949, 1948, 1947, 1946, 1945, 1944, 1942, 1940, 1939, 1938, 1937, 1936, 1935, 1934, 1933, 1932, 1931, 1930, 1929, 1928, 1927, 1926, 1925, 1924, 1923, 1921, 1920
4215 BABCOCK AVE	2014, 2010, 2004, 2003, 2000, 1999, 1996, 1992, 1990, 1986, 1981, 1976, 1972, 1971, 1969, 1967, 1966, 1965, 1964, 1963, 1961, 1960, 1958, 1957, 1955, 1954, 1952, 1951, 1949, 1948, 1947, 1946, 1945, 1944, 1942, 1940, 1939, 1938, 1937, 1936, 1935, 1934, 1933, 1932, 1931, 1930, 1929, 1928, 1927, 1926, 1925, 1924, 1923, 1921, 1920
4215 Babcock Ave	2010, 2006, 2004, 2003, 2001, 2000, 1999, 1996, 1995, 1992, 1991, 1990, 1986, 1985, 1981, 1980, 1976, 1975, 1972, 1971, 1970, 1969, 1967, 1966, 1965, 1964, 1963, 1962, 1961, 1960, 1958, 1957, 1956, 1955, 1954, 1952, 1951, 1950, 1949, 1948, 1947, 1946, 1945, 1944, 1942, 1940, 1939, 1938, 1937, 1936, 1935, 1934, 1933, 1932, 1931, 1930, 1929, 1928, 1927, 1926, 1925, 1924, 1923, 1921, 1920
4215 Babcock Ave	2010, 2006, 2004, 2003, 2001, 2000, 1999, 1996, 1995, 1992, 1991, 1990, 1986, 1985, 1981, 1980, 1976, 1975, 1972, 1971, 1970, 1969, 1967, 1966, 1965, 1964, 1963, 1962, 1961, 1960, 1958, 1957, 1956, 1955, 1954, 1952, 1951, 1950, 1949, 1948, 1947, 1946, 1945, 1944, 1942, 1940, 1939, 1938, 1937, 1936, 1935, 1934, 1933, 1932, 1931, 1930, 1929, 1928, 1927, 1926, 1925, 1924, 1923, 1921, 1920

FINDINGS

Address Researched	Address Not Identified in Research Source
4216 BABCOCK AVE	2014, 2010, 2004, 2003, 2000, 1999, 1996, 1992, 1990, 1986, 1981, 1976, 1972, 1971, 1969, 1967, 1966, 1965, 1964, 1963, 1961, 1960, 1958, 1957, 1955, 1954, 1952, 1951, 1949, 1948, 1947, 1946, 1945, 1944, 1942, 1939, 1938, 1937, 1936, 1935, 1934, 1933, 1932, 1931, 1930, 1929, 1928, 1927, 1926, 1925, 1924, 1923, 1921, 1920
4216 BEEMAN AVE	2014, 2010, 2004, 2003, 2000, 1999, 1996, 1995, 1992, 1991, 1990, 1986, 1985, 1981, 1980, 1976, 1972, 1971, 1969, 1967, 1966, 1965, 1964, 1963, 1961, 1960, 1958, 1957, 1955, 1954, 1952, 1951, 1949, 1948, 1947, 1946, 1945, 1944, 1942, 1940, 1939, 1938, 1937, 1936, 1935, 1934, 1933, 1932, 1931, 1930, 1929, 1928, 1927, 1926, 1925, 1924, 1923, 1921, 1920
4217 TEESDALE AVE	2014, 2010, 2004, 2003, 2000, 1999, 1996, 1995, 1992, 1991, 1990, 1986, 1985, 1981, 1976, 1975, 1972, 1971, 1969, 1967, 1966, 1965, 1964, 1963, 1961, 1960, 1958, 1957, 1955, 1954, 1952, 1951, 1949, 1948, 1947, 1946, 1945, 1944, 1942, 1939, 1938, 1937, 1936, 1935, 1934, 1933, 1932, 1931, 1930, 1929, 1928, 1927, 1926, 1925, 1924, 1923, 1921, 1920
4217 WHITSETT AVE	2014, 2010, 2004, 2003, 2000, 1999, 1996, 1995, 1992, 1990, 1986, 1981, 1976, 1975, 1972, 1971, 1970, 1969, 1967, 1966, 1965, 1964, 1963, 1962, 1961, 1960, 1958, 1957, 1956, 1955, 1954, 1952, 1951, 1950, 1949, 1948, 1947, 1946, 1945, 1944, 1942, 1939, 1938, 1937, 1936, 1935, 1934, 1933, 1932, 1931, 1930, 1929, 1928, 1927, 1926, 1925, 1924, 1923, 1921, 1920
4218 BEEMAN AVE	2014, 2010, 2004, 2003, 2000, 1999, 1996, 1992, 1990, 1986, 1981, 1976, 1972, 1971, 1969, 1967, 1966, 1965, 1964, 1963, 1961, 1960, 1958, 1957, 1955, 1954, 1952, 1951, 1949, 1948, 1947, 1946, 1945, 1944, 1942, 1940, 1939, 1938, 1937, 1936, 1935, 1934, 1933, 1932, 1931, 1930, 1929, 1928, 1927, 1926, 1925, 1924, 1923, 1921, 1920
4218 Beeman Ave	2006, 2004, 2003, 2001, 2000, 1999, 1996, 1995, 1992, 1991, 1990, 1986, 1985, 1981, 1980, 1976, 1975, 1972, 1971, 1970, 1969, 1967, 1966, 1965, 1964, 1963, 1962, 1961, 1960, 1958, 1957, 1956, 1955, 1954, 1952, 1951, 1950, 1949, 1948, 1947, 1946, 1945, 1944, 1942, 1940, 1939, 1938, 1937, 1936, 1935, 1934, 1933, 1932, 1931, 1930, 1929, 1928, 1927, 1926, 1925, 1924, 1923, 1921, 1920
4218 Beeman Ave	2006, 2004, 2003, 2001, 2000, 1999, 1996, 1995, 1992, 1991, 1990, 1986, 1985, 1981, 1980, 1976, 1975, 1972, 1971, 1970, 1969, 1967, 1966, 1965, 1964, 1963, 1962, 1961, 1960, 1958, 1957, 1956, 1955, 1954, 1952, 1951, 1950, 1949, 1948, 1947, 1946, 1945, 1944, 1942, 1940, 1939, 1938, 1937, 1936, 1935, 1934, 1933, 1932, 1931, 1930, 1929, 1928, 1927, 1926, 1925, 1924, 1923, 1921, 1920
4218 Teesdale Ave	2010, 2006, 2004, 2003, 2001, 2000, 1999, 1996, 1995, 1992, 1991, 1990, 1986, 1985, 1981, 1980, 1976, 1975, 1972, 1971, 1970, 1969, 1967, 1966, 1965, 1964, 1963, 1962, 1961, 1960, 1958, 1957, 1956, 1955, 1954, 1952, 1951, 1950, 1949, 1948, 1947, 1946, 1945, 1944, 1942, 1940, 1939, 1938, 1937, 1936, 1935, 1934, 1933, 1932, 1931, 1930, 1929, 1928, 1927, 1926, 1925, 1924, 1923, 1921, 1920
4218 Teesdale Ave	2010, 2006, 2004, 2003, 2001, 2000, 1999, 1996, 1995, 1992, 1991, 1990, 1986, 1985, 1981, 1980, 1976, 1975, 1972, 1971, 1970, 1969, 1967, 1966, 1965, 1964, 1963, 1962, 1961, 1960, 1958, 1957, 1956, 1955, 1954, 1952, 1951, 1950, 1949, 1948, 1947, 1946, 1945, 1944, 1942, 1940, 1939, 1938, 1937, 1936, 1935, 1934, 1933, 1932, 1931, 1930, 1929, 1928, 1927, 1926, 1925, 1924, 1923, 1921, 1920
4218 TEESDALE AVE	2014, 2010, 2004, 2003, 2001, 2000, 1999, 1996, 1995, 1992, 1991, 1990, 1986, 1985, 1981, 1980, 1976, 1975, 1972, 1971, 1970, 1969, 1967, 1966, 1965, 1964, 1963, 1961, 1960, 1958, 1957, 1955, 1954, 1952, 1951, 1949, 1948, 1947, 1946, 1945, 1944, 1942, 1939, 1938, 1937, 1936, 1935, 1934, 1933, 1932, 1931, 1930, 1929, 1928, 1927, 1926, 1925, 1924, 1923, 1921, 1920
4218 WHITSETT AVE	2014, 2010, 2004, 2003, 2000, 1999, 1996, 1992, 1990, 1986, 1981, 1976, 1975, 1972, 1971, 1970, 1969, 1967, 1966, 1965, 1964, 1963, 1962, 1961, 1960, 1958, 1957, 1955, 1954, 1952, 1951, 1949, 1948, 1947, 1946, 1945, 1944, 1942, 1940, 1939, 1938, 1937, 1936, 1935, 1934, 1933, 1932, 1931, 1930, 1929, 1928, 1927, 1926, 1925, 1924, 1923, 1921, 1920

FINDINGS

Address Researched	Address Not Identified in Research Source
4219 BABCOCK AVE	2014, 2010, 2004, 2003, 2000, 1999, 1996, 1992, 1990, 1986, 1981, 1976, 1972, 1971, 1969, 1967, 1966, 1965, 1964, 1963, 1961, 1960, 1958, 1957, 1955, 1954, 1952, 1951, 1949, 1948, 1947, 1946, 1945, 1944, 1942, 1939, 1938, 1937, 1936, 1935, 1934, 1933, 1932, 1931, 1930, 1929, 1928, 1927, 1926, 1925, 1924, 1923, 1921, 1920
4219 Babcock Ave	2006, 2004, 2003, 2001, 2000, 1999, 1996, 1995, 1992, 1991, 1990, 1986, 1985, 1981, 1980, 1976, 1975, 1972, 1971, 1970, 1969, 1967, 1966, 1965, 1964, 1963, 1962, 1961, 1960, 1958, 1957, 1956, 1955, 1954, 1952, 1951, 1950, 1949, 1948, 1947, 1946, 1945, 1944, 1942, 1940, 1939, 1938, 1937, 1936, 1935, 1934, 1933, 1932, 1931, 1930, 1929, 1928, 1927, 1926, 1925, 1924, 1923, 1921, 1920
4219 Babcock Ave	2006, 2004, 2003, 2001, 2000, 1999, 1996, 1995, 1992, 1991, 1990, 1986, 1985, 1981, 1980, 1976, 1975, 1972, 1971, 1970, 1969, 1967, 1966, 1965, 1964, 1963, 1962, 1961, 1960, 1958, 1957, 1956, 1955, 1954, 1952, 1951, 1950, 1949, 1948, 1947, 1946, 1945, 1944, 1942, 1940, 1939, 1938, 1937, 1936, 1935, 1934, 1933, 1932, 1931, 1930, 1929, 1928, 1927, 1926, 1925, 1924, 1923, 1921, 1920
4219 BEEMAN AVE	2014, 2010, 2004, 2003, 2000, 1999, 1996, 1992, 1990, 1986, 1981, 1976, 1975, 1972, 1971, 1969, 1967, 1966, 1965, 1964, 1963, 1961, 1960, 1958, 1957, 1955, 1954, 1952, 1951, 1949, 1948, 1947, 1946, 1945, 1944, 1942, 1940, 1939, 1938, 1937, 1936, 1935, 1934, 1933, 1932, 1931, 1930, 1929, 1928, 1927, 1926, 1925, 1924, 1923, 1921, 1920
4220 TEESDALE AVE	2014, 2010, 2006, 2004, 2003, 2001, 2000, 1999, 1996, 1992, 1991, 1990, 1986, 1985, 1981, 1980, 1976, 1975, 1972, 1971, 1970, 1969, 1967, 1966, 1965, 1964, 1963, 1962, 1961, 1960, 1958, 1957, 1956, 1955, 1954, 1952, 1951, 1950, 1949, 1948, 1947, 1946, 1945, 1944, 1942, 1940, 1939, 1938, 1937, 1936, 1935, 1934, 1933, 1932, 1931, 1930, 1929, 1928, 1927, 1926, 1925, 1924, 1923, 1921, 1920
4221 WHITSETT AVE	2014, 2010, 2006, 2004, 2003, 2001, 2000, 1999, 1996, 1995, 1992, 1991, 1990, 1986, 1985, 1981, 1980, 1976, 1975, 1972, 1971, 1969, 1967, 1966, 1965, 1964, 1963, 1961, 1960, 1958, 1957, 1955, 1954, 1952, 1951, 1950, 1949, 1948, 1947, 1946, 1945, 1944, 1942, 1940, 1939, 1938, 1937, 1936, 1935, 1934, 1933, 1932, 1931, 1930, 1929, 1928, 1927, 1926, 1925, 1924, 1923, 1921, 1920
4222 BABCOCK AVE	2014, 2010, 2004, 2003, 2000, 1999, 1996, 1995, 1992, 1990, 1986, 1981, 1976, 1972, 1971, 1969, 1967, 1966, 1965, 1964, 1963, 1961, 1960, 1958, 1957, 1955, 1954, 1952, 1951, 1949, 1948, 1947, 1946, 1945, 1944, 1942, 1940, 1939, 1938, 1937, 1936, 1935, 1934, 1933, 1932, 1931, 1930, 1929, 1928, 1927, 1926, 1925, 1924, 1923, 1921, 1920
4223 BABCOCK AVE	2014, 2010, 2006, 2004, 2003, 2000, 1999, 1996, 1995, 1992, 1991, 1990, 1986, 1985, 1981, 1980, 1976, 1975, 1972, 1971, 1970, 1969, 1967, 1966, 1965, 1964, 1963, 1962, 1961, 1960, 1958, 1957, 1956, 1955, 1954, 1952, 1951, 1950, 1949, 1948, 1947, 1946, 1945, 1944, 1942, 1940, 1939, 1938, 1937, 1936, 1935, 1934, 1933, 1932, 1931, 1930, 1929, 1928, 1927, 1926, 1925, 1924, 1923, 1921, 1920
4223 WHITSETT AVE	2014, 2010, 2004, 2003, 2001, 2000, 1999, 1996, 1995, 1992, 1991, 1990, 1986, 1985, 1981, 1980, 1976, 1975, 1972, 1971, 1970, 1969, 1967, 1966, 1965, 1964, 1963, 1962, 1961, 1960, 1958, 1957, 1955, 1954, 1952, 1951, 1950, 1949, 1948, 1947, 1946, 1945, 1944, 1942, 1940, 1939, 1938, 1937, 1936, 1935, 1934, 1933, 1932, 1931, 1930, 1929, 1928, 1927, 1926, 1925, 1924, 1923, 1921, 1920
4224 TEESDALE AVE	2014, 2010, 2004, 2003, 2000, 1999, 1996, 1995, 1992, 1991, 1990, 1986, 1985, 1981, 1980, 1976, 1975, 1972, 1971, 1969, 1967, 1966, 1965, 1964, 1963, 1961, 1960, 1958, 1957, 1955, 1954, 1952, 1951, 1949, 1948, 1947, 1946, 1945, 1944, 1942, 1940, 1939, 1938, 1937, 1936, 1935, 1934, 1933, 1932, 1931, 1930, 1929, 1928, 1927, 1926, 1925, 1924, 1923, 1921, 1920
4224 WHITSETT AVE	2014, 2010, 2006, 2004, 2003, 2000, 1999, 1996, 1995, 1992, 1991, 1990, 1986, 1985, 1981, 1980, 1976, 1975, 1972, 1971, 1970, 1969, 1967, 1966, 1965, 1964, 1963, 1962, 1961, 1960, 1958, 1957, 1956, 1955, 1954, 1952, 1951, 1950, 1949, 1948, 1947, 1946, 1945, 1944, 1942, 1940, 1939, 1938, 1937, 1936, 1935, 1934, 1933, 1932, 1931, 1930, 1929, 1928, 1927, 1926, 1925, 1924, 1923, 1921, 1920

FINDINGS

Address Researched	Address Not Identified in Research Source
4225 BABCOCK AVE	2014, 2010, 2004, 2003, 2000, 1999, 1996, 1995, 1992, 1991, 1990, 1986, 1981, 1976, 1972, 1971, 1969, 1967, 1966, 1965, 1964, 1963, 1961, 1960, 1958, 1957, 1955, 1954, 1952, 1951, 1949, 1948, 1947, 1946, 1945, 1944, 1942, 1940, 1939, 1938, 1937, 1936, 1935, 1934, 1933, 1932, 1931, 1930, 1929, 1928, 1927, 1926, 1925, 1924, 1923, 1921, 1920
4225 Babcock Ave	2014, 2006, 2004, 2003, 2001, 2000, 1999, 1996, 1995, 1992, 1991, 1990, 1986, 1985, 1981, 1980, 1976, 1975, 1972, 1971, 1970, 1969, 1967, 1966, 1965, 1964, 1963, 1962, 1961, 1960, 1958, 1957, 1956, 1955, 1954, 1952, 1951, 1950, 1949, 1948, 1947, 1946, 1945, 1944, 1942, 1940, 1939, 1938, 1937, 1936, 1935, 1934, 1933, 1932, 1931, 1930, 1929, 1928, 1927, 1926, 1925, 1924, 1923, 1921, 1920
4225 Babcock Ave	2014, 2006, 2004, 2003, 2001, 2000, 1999, 1996, 1995, 1992, 1991, 1990, 1986, 1985, 1981, 1980, 1976, 1975, 1972, 1971, 1970, 1969, 1967, 1966, 1965, 1964, 1963, 1962, 1961, 1960, 1958, 1957, 1956, 1955, 1954, 1952, 1951, 1950, 1949, 1948, 1947, 1946, 1945, 1944, 1942, 1940, 1939, 1938, 1937, 1936, 1935, 1934, 1933, 1932, 1931, 1930, 1929, 1928, 1927, 1926, 1925, 1924, 1923, 1921, 1920
4225 Beeman Ave	2006, 2004, 2003, 2001, 2000, 1999, 1996, 1995, 1992, 1991, 1990, 1986, 1985, 1981, 1980, 1976, 1975, 1972, 1971, 1970, 1969, 1967, 1966, 1965, 1964, 1963, 1962, 1961, 1960, 1958, 1957, 1956, 1955, 1954, 1952, 1951, 1950, 1949, 1948, 1947, 1946, 1945, 1944, 1942, 1940, 1939, 1938, 1937, 1936, 1935, 1934, 1933, 1932, 1931, 1930, 1929, 1928, 1927, 1926, 1925, 1924, 1923, 1921, 1920
4225 Beeman Ave	2006, 2004, 2003, 2001, 2000, 1999, 1996, 1995, 1992, 1991, 1990, 1986, 1985, 1981, 1980, 1976, 1975, 1972, 1971, 1970, 1969, 1967, 1966, 1965, 1964, 1963, 1962, 1961, 1960, 1958, 1957, 1956, 1955, 1954, 1952, 1951, 1950, 1949, 1948, 1947, 1946, 1945, 1944, 1942, 1940, 1939, 1938, 1937, 1936, 1935, 1934, 1933, 1932, 1931, 1930, 1929, 1928, 1927, 1926, 1925, 1924, 1923, 1921, 1920
4225 BEEMAN AVE	2014, 2010, 2004, 2003, 2000, 1999, 1996, 1995, 1992, 1991, 1990, 1986, 1985, 1981, 1976, 1975, 1972, 1971, 1969, 1967, 1966, 1965, 1964, 1963, 1961, 1960, 1958, 1957, 1955, 1954, 1952, 1951, 1949, 1948, 1947, 1946, 1945, 1944, 1942, 1939, 1938, 1937, 1936, 1935, 1934, 1933, 1932, 1931, 1930, 1929, 1928, 1927, 1926, 1925, 1924, 1923, 1921, 1920
4225 TEESDALE AVE	2014, 2010, 2004, 2003, 2000, 1999, 1996, 1992, 1990, 1986, 1981, 1976, 1975, 1972, 1971, 1969, 1967, 1966, 1965, 1964, 1963, 1962, 1961, 1960, 1958, 1957, 1955, 1954, 1952, 1951, 1949, 1948, 1947, 1946, 1945, 1944, 1942, 1940, 1939, 1938, 1937, 1936, 1935, 1934, 1933, 1932, 1931, 1930, 1929, 1928, 1927, 1926, 1925, 1924, 1923, 1921, 1920
4226 Babcock Ave	2014, 2006, 2004, 2003, 2001, 2000, 1999, 1996, 1995, 1992, 1991, 1990, 1986, 1985, 1981, 1980, 1976, 1975, 1972, 1971, 1970, 1969, 1967, 1966, 1965, 1964, 1963, 1962, 1961, 1960, 1958, 1957, 1956, 1955, 1954, 1952, 1951, 1950, 1949, 1948, 1947, 1946, 1945, 1944, 1942, 1940, 1939, 1938, 1937, 1936, 1935, 1934, 1933, 1932, 1931, 1930, 1929, 1928, 1927, 1926, 1925, 1924, 1923, 1921, 1920
4226 Babcock Ave	2014, 2006, 2004, 2003, 2001, 2000, 1999, 1996, 1995, 1992, 1991, 1990, 1986, 1985, 1981, 1980, 1976, 1975, 1972, 1971, 1970, 1969, 1967, 1966, 1965, 1964, 1963, 1962, 1961, 1960, 1958, 1957, 1956, 1955, 1954, 1952, 1951, 1950, 1949, 1948, 1947, 1946, 1945, 1944, 1942, 1940, 1939, 1938, 1937, 1936, 1935, 1934, 1933, 1932, 1931, 1930, 1929, 1928, 1927, 1926, 1925, 1924, 1923, 1921, 1920
4226 Beeman Ave	2006, 2004, 2003, 2001, 2000, 1999, 1996, 1995, 1992, 1991, 1990, 1986, 1985, 1981, 1980, 1976, 1975, 1972, 1971, 1970, 1969, 1967, 1966, 1965, 1964, 1963, 1962, 1961, 1960, 1958, 1957, 1956, 1955, 1954, 1952, 1951, 1950, 1949, 1948, 1947, 1946, 1945, 1944, 1942, 1940, 1939, 1938, 1937, 1936, 1935, 1934, 1933, 1932, 1931, 1930, 1929, 1928, 1927, 1926, 1925, 1924, 1923, 1921, 1920
4226 Beeman Ave	2006, 2004, 2003, 2001, 2000, 1999, 1996, 1995, 1992, 1991, 1990, 1986, 1985, 1981, 1980, 1976, 1975, 1972, 1971, 1970, 1969, 1967, 1966, 1965, 1964, 1963, 1962, 1961, 1960, 1958, 1957, 1956, 1955, 1954, 1952, 1951, 1950, 1949, 1948, 1947, 1946, 1945, 1944, 1942, 1940, 1939, 1938, 1937, 1936, 1935, 1934, 1933, 1932, 1931, 1930, 1929, 1928, 1927, 1926, 1925, 1924, 1923, 1921, 1920

FINDINGS

Address Researched	Address Not Identified in Research Source
4226 BEEMAN AVE	2014, 2010, 2004, 2003, 2000, 1999, 1996, 1992, 1990, 1986, 1981, 1976, 1972, 1971, 1969, 1967, 1966, 1965, 1964, 1963, 1961, 1960, 1958, 1957, 1955, 1954, 1952, 1951, 1950, 1949, 1948, 1947, 1946, 1945, 1944, 1942, 1940, 1939, 1938, 1937, 1936, 1935, 1934, 1933, 1932, 1931, 1930, 1929, 1928, 1927, 1926, 1925, 1924, 1923, 1921, 1920
4227 WHITSETT AVE	2014, 2010, 2006, 2004, 2003, 2001, 2000, 1999, 1996, 1995, 1992, 1991, 1990, 1986, 1985, 1981, 1976, 1975, 1972, 1971, 1970, 1969, 1967, 1966, 1965, 1964, 1963, 1962, 1961, 1960, 1958, 1957, 1956, 1955, 1954, 1952, 1951, 1950, 1949, 1948, 1947, 1946, 1945, 1944, 1942, 1939, 1938, 1937, 1936, 1935, 1934, 1933, 1932, 1931, 1930, 1929, 1928, 1927, 1926, 1925, 1924, 1923, 1921, 1920
4228 TEESDALE AVE	2014, 2010, 2004, 2003, 2000, 1999, 1996, 1995, 1992, 1990, 1986, 1985, 1981, 1976, 1975, 1972, 1971, 1969, 1967, 1966, 1965, 1964, 1963, 1961, 1960, 1958, 1957, 1955, 1954, 1952, 1951, 1949, 1948, 1947, 1946, 1945, 1944, 1942, 1940, 1939, 1938, 1937, 1936, 1935, 1934, 1933, 1932, 1931, 1930, 1929, 1928, 1927, 1926, 1925, 1924, 1923, 1921, 1920
4229 TEESDALE AVE	2014, 2010, 2006, 2004, 2003, 2000, 1999, 1996, 1995, 1992, 1990, 1986, 1981, 1976, 1975, 1972, 1971, 1969, 1967, 1966, 1965, 1964, 1963, 1961, 1960, 1958, 1957, 1955, 1954, 1952, 1951, 1949, 1948, 1947, 1946, 1945, 1944, 1942, 1939, 1938, 1937, 1936, 1935, 1934, 1933, 1932, 1931, 1930, 1929, 1928, 1927, 1926, 1925, 1924, 1923, 1921, 1920
4230 BABCOCK AVE	2014, 2010, 2004, 2003, 2000, 1999, 1996, 1992, 1990, 1986, 1981, 1976, 1972, 1971, 1969, 1967, 1966, 1965, 1964, 1963, 1961, 1960, 1958, 1957, 1955, 1954, 1952, 1951, 1949, 1948, 1947, 1946, 1945, 1944, 1942, 1939, 1938, 1937, 1936, 1935, 1934, 1933, 1932, 1931, 1930, 1929, 1928, 1927, 1926, 1925, 1924, 1923, 1921, 1920
4232 TEESDALE AVE	2014, 2010, 2004, 2003, 2000, 1999, 1996, 1995, 1992, 1991, 1990, 1986, 1981, 1976, 1975, 1972, 1971, 1969, 1967, 1966, 1965, 1964, 1963, 1961, 1960, 1958, 1957, 1955, 1954, 1952, 1951, 1949, 1948, 1947, 1946, 1945, 1944, 1942, 1940, 1939, 1938, 1937, 1936, 1935, 1934, 1933, 1932, 1931, 1930, 1929, 1928, 1927, 1926, 1925, 1924, 1923, 1921, 1920
4233 BABCOCK AVE	2014, 2010, 2004, 2003, 2000, 1999, 1996, 1995, 1992, 1991, 1990, 1986, 1981, 1976, 1972, 1971, 1969, 1967, 1966, 1965, 1964, 1963, 1961, 1960, 1958, 1957, 1955, 1954, 1952, 1951, 1949, 1948, 1947, 1946, 1945, 1944, 1942, 1939, 1938, 1937, 1936, 1935, 1934, 1933, 1932, 1931, 1930, 1929, 1928, 1927, 1926, 1925, 1924, 1923, 1921, 1920
4233 Babcock Ave	2014, 2006, 2004, 2003, 2001, 2000, 1999, 1996, 1995, 1992, 1991, 1990, 1986, 1985, 1981, 1980, 1976, 1975, 1972, 1971, 1970, 1969, 1967, 1966, 1965, 1964, 1963, 1962, 1961, 1960, 1958, 1957, 1956, 1955, 1954, 1952, 1951, 1950, 1949, 1948, 1947, 1946, 1945, 1944, 1942, 1940, 1939, 1938, 1937, 1936, 1935, 1934, 1933, 1932, 1931, 1930, 1929, 1928, 1927, 1926, 1925, 1924, 1923, 1921, 1920
4233 Babcock Ave	2014, 2006, 2004, 2003, 2001, 2000, 1999, 1996, 1995, 1992, 1991, 1990, 1986, 1985, 1981, 1980, 1976, 1975, 1972, 1971, 1970, 1969, 1967, 1966, 1965, 1964, 1963, 1962, 1961, 1960, 1958, 1957, 1956, 1955, 1954, 1952, 1951, 1950, 1949, 1948, 1947, 1946, 1945, 1944, 1942, 1940, 1939, 1938, 1937, 1936, 1935, 1934, 1933, 1932, 1931, 1930, 1929, 1928, 1927, 1926, 1925, 1924, 1923, 1921, 1920
4233 Beeman Ave	2014, 2006, 2004, 2003, 2001, 2000, 1999, 1996, 1995, 1992, 1991, 1990, 1986, 1985, 1981, 1980, 1976, 1975, 1972, 1971, 1970, 1969, 1967, 1966, 1965, 1964, 1963, 1962, 1961, 1960, 1958, 1957, 1956, 1955, 1954, 1952, 1951, 1950, 1949, 1948, 1947, 1946, 1945, 1944, 1942, 1940, 1939, 1938, 1937, 1936, 1935, 1934, 1933, 1932, 1931, 1930, 1929, 1928, 1927, 1926, 1925, 1924, 1923, 1921, 1920
4233 Beeman Ave	2014, 2006, 2004, 2003, 2001, 2000, 1999, 1996, 1995, 1992, 1991, 1990, 1986, 1985, 1981, 1980, 1976, 1975, 1972, 1971, 1970, 1969, 1967, 1966, 1965, 1964, 1963, 1962, 1961, 1960, 1958, 1957, 1956, 1955, 1954, 1952, 1951, 1950, 1949, 1948, 1947, 1946, 1945, 1944, 1942, 1940, 1939, 1938, 1937, 1936, 1935, 1934, 1933, 1932, 1931, 1930, 1929, 1928, 1927, 1926, 1925, 1924, 1923, 1921, 1920

FINDINGS

Address Researched	Address Not Identified in Research Source
4233 BEEMAN AVE	2014, 2010, 2006, 2004, 2003, 2000, 1999, 1996, 1995, 1992, 1991, 1990, 1986, 1985, 1981, 1980, 1976, 1975, 1972, 1971, 1970, 1969, 1967, 1966, 1965, 1964, 1963, 1962, 1961, 1960, 1958, 1957, 1955, 1954, 1952, 1951, 1949, 1948, 1947, 1946, 1945, 1944, 1942, 1940, 1939, 1938, 1937, 1936, 1935, 1934, 1933, 1932, 1931, 1930, 1929, 1928, 1927, 1926, 1925, 1924, 1923, 1921, 1920
4234 BABCOCK AVE	2014, 2010, 2004, 2003, 2000, 1999, 1996, 1995, 1992, 1991, 1990, 1986, 1981, 1976, 1972, 1971, 1969, 1967, 1966, 1965, 1964, 1963, 1961, 1960, 1958, 1957, 1955, 1954, 1952, 1951, 1949, 1948, 1947, 1946, 1945, 1944, 1942, 1940, 1939, 1938, 1937, 1936, 1935, 1934, 1933, 1932, 1931, 1930, 1929, 1928, 1927, 1926, 1925, 1924, 1923, 1921, 1920
4236 TEESDALE AVE	2014, 2010, 2006, 2004, 2003, 2001, 2000, 1999, 1996, 1995, 1992, 1991, 1990, 1986, 1985, 1981, 1976, 1975, 1972, 1971, 1970, 1969, 1967, 1966, 1965, 1964, 1963, 1962, 1961, 1960, 1958, 1957, 1956, 1955, 1954, 1952, 1951, 1950, 1949, 1948, 1947, 1946, 1945, 1944, 1942, 1940, 1939, 1938, 1937, 1936, 1935, 1934, 1933, 1932, 1931, 1930, 1929, 1928, 1927, 1926, 1925, 1924, 1923, 1921, 1920
4237 BABCOCK AVE	2014, 2010, 2004, 2003, 2000, 1999, 1996, 1995, 1992, 1991, 1990, 1986, 1985, 1981, 1980, 1976, 1975, 1972, 1971, 1969, 1967, 1966, 1965, 1964, 1963, 1961, 1960, 1958, 1957, 1955, 1954, 1952, 1951, 1949, 1948, 1947, 1946, 1945, 1944, 1942, 1940, 1939, 1938, 1937, 1936, 1935, 1934, 1933, 1932, 1931, 1930, 1929, 1928, 1927, 1926, 1925, 1924, 1923, 1921, 1920
4237 BEEMAN AVE	2014, 2010, 2004, 2003, 2000, 1999, 1996, 1992, 1990, 1986, 1981, 1976, 1975, 1972, 1971, 1970, 1969, 1967, 1966, 1965, 1964, 1963, 1961, 1960, 1958, 1957, 1955, 1954, 1952, 1951, 1950, 1949, 1948, 1947, 1946, 1945, 1944, 1942, 1940, 1939, 1938, 1937, 1936, 1935, 1934, 1933, 1932, 1931, 1930, 1929, 1928, 1927, 1926, 1925, 1924, 1923, 1921, 1920
4237 Beeman Ave	2014, 2006, 2004, 2003, 2001, 2000, 1999, 1996, 1995, 1992, 1991, 1990, 1986, 1985, 1981, 1980, 1976, 1975, 1972, 1971, 1970, 1969, 1967, 1966, 1965, 1964, 1963, 1962, 1961, 1960, 1958, 1957, 1956, 1955, 1954, 1952, 1951, 1950, 1949, 1948, 1947, 1946, 1945, 1944, 1942, 1940, 1939, 1938, 1937, 1936, 1935, 1934, 1933, 1932, 1931, 1930, 1929, 1928, 1927, 1926, 1925, 1924, 1923, 1921, 1920
4237 Beeman Ave	2014, 2006, 2004, 2003, 2001, 2000, 1999, 1996, 1995, 1992, 1991, 1990, 1986, 1985, 1981, 1980, 1976, 1975, 1972, 1971, 1970, 1969, 1967, 1966, 1965, 1964, 1963, 1962, 1961, 1960, 1958, 1957, 1956, 1955, 1954, 1952, 1951, 1950, 1949, 1948, 1947, 1946, 1945, 1944, 1942, 1940, 1939, 1938, 1937, 1936, 1935, 1934, 1933, 1932, 1931, 1930, 1929, 1928, 1927, 1926, 1925, 1924, 1923, 1921, 1920
4237 TEESDALE AVE	2014, 2010, 2004, 2003, 2000, 1999, 1996, 1995, 1992, 1991, 1990, 1986, 1975, 1972, 1971, 1969, 1966, 1965, 1964, 1963, 1961, 1960, 1957, 1955, 1954, 1952, 1951, 1950, 1949, 1948, 1947, 1946, 1945, 1944, 1942, 1940, 1939, 1938, 1937, 1936, 1935, 1934, 1933, 1932, 1931, 1930, 1929, 1928, 1927, 1926, 1925, 1924, 1923, 1921, 1920
4238 BEEMAN AVE	2014, 2010, 2004, 2003, 2000, 1999, 1996, 1992, 1990, 1986, 1985, 1981, 1980, 1976, 1975, 1972, 1971, 1970, 1969, 1967, 1966, 1965, 1964, 1963, 1962, 1961, 1960, 1958, 1957, 1955, 1954, 1952, 1951, 1949, 1948, 1947, 1946, 1945, 1944, 1942, 1939, 1938, 1937, 1936, 1935, 1934, 1933, 1932, 1931, 1930, 1929, 1928, 1927, 1926, 1925, 1924, 1923, 1921, 1920
4240 BABCOCK AVE	2014, 2010, 2006, 2004, 2003, 2001, 2000, 1999, 1996, 1995, 1992, 1991, 1990, 1986, 1985, 1981, 1976, 1972, 1971, 1969, 1966, 1965, 1964, 1963, 1961, 1960, 1957, 1955, 1954, 1952, 1951, 1950, 1949, 1948, 1947, 1946, 1945, 1944, 1942, 1939, 1938, 1937, 1936, 1935, 1934, 1933, 1932, 1931, 1930, 1929, 1928, 1927, 1926, 1925, 1924, 1923, 1921, 1920
4240 TEESDALE AVE	2014, 2010, 2004, 2003, 2001, 2000, 1999, 1996, 1992, 1990, 1986, 1981, 1980, 1976, 1975, 1972, 1971, 1970, 1969, 1967, 1966, 1965, 1964, 1963, 1961, 1960, 1958, 1957, 1956, 1955, 1954, 1952, 1951, 1950, 1949, 1948, 1947, 1946, 1945, 1944, 1942, 1939, 1938, 1937, 1936, 1935, 1934, 1933, 1932, 1931, 1930, 1929, 1928, 1927, 1926, 1925, 1924, 1923, 1921, 1920

FINDINGS

Address Researched	Address Not Identified in Research Source
4243 BABCOCK AVE	2014, 2010, 2004, 2003, 2000, 1999, 1996, 1992, 1990, 1986, 1981, 1976, 1972, 1971, 1969, 1967, 1966, 1965, 1964, 1963, 1961, 1960, 1958, 1957, 1955, 1954, 1952, 1951, 1949, 1948, 1947, 1946, 1945, 1944, 1942, 1939, 1938, 1937, 1936, 1935, 1934, 1933, 1932, 1931, 1930, 1929, 1928, 1927, 1926, 1925, 1924, 1923, 1921, 1920
4243 BEEMAN AVE	2014, 2010, 2004, 2003, 2000, 1999, 1996, 1995, 1992, 1991, 1990, 1986, 1985, 1981, 1976, 1972, 1971, 1969, 1967, 1966, 1965, 1964, 1963, 1961, 1960, 1958, 1957, 1955, 1954, 1952, 1951, 1949, 1948, 1947, 1946, 1945, 1944, 1942, 1939, 1938, 1937, 1936, 1935, 1934, 1933, 1932, 1931, 1930, 1929, 1928, 1927, 1926, 1925, 1924, 1923, 1921, 1920
4246 BEEMAN AVE	2014, 2010, 2004, 2003, 2000, 1999, 1996, 1992, 1990, 1986, 1981, 1976, 1972, 1971, 1969, 1967, 1966, 1965, 1964, 1963, 1961, 1960, 1958, 1957, 1955, 1954, 1952, 1951, 1949, 1948, 1947, 1946, 1945, 1944, 1942, 1939, 1938, 1937, 1936, 1935, 1934, 1933, 1932, 1931, 1930, 1929, 1928, 1927, 1926, 1925, 1924, 1923, 1921, 1920
4248 BABCOCK AVE	2014, 2010, 2004, 2003, 2001, 2000, 1999, 1996, 1995, 1992, 1990, 1986, 1985, 1981, 1980, 1976, 1975, 1972, 1971, 1969, 1967, 1966, 1965, 1964, 1963, 1962, 1961, 1960, 1958, 1957, 1956, 1955, 1954, 1952, 1951, 1950, 1949, 1948, 1947, 1946, 1945, 1944, 1942, 1939, 1938, 1937, 1936, 1935, 1934, 1933, 1932, 1931, 1930, 1929, 1928, 1927, 1926, 1925, 1924, 1923, 1921, 1920
4251 BABCOCK AVE	2014, 2010, 2006, 2004, 2003, 2001, 2000, 1999, 1996, 1995, 1992, 1991, 1990, 1986, 1985, 1981, 1980, 1976, 1975, 1972, 1971, 1970, 1969, 1967, 1966, 1965, 1964, 1963, 1962, 1961, 1960, 1958, 1957, 1956, 1955, 1954, 1952, 1951, 1950, 1949, 1948, 1947, 1946, 1945, 1944, 1942, 1939, 1938, 1937, 1936, 1935, 1934, 1933, 1932, 1931, 1930, 1929, 1928, 1927, 1926, 1925, 1924, 1923, 1921, 1920
4251 BEEMAN AVE	2014, 2010, 2006, 2004, 2003, 2001, 2000, 1999, 1996, 1995, 1992, 1991, 1990, 1986, 1985, 1981, 1980, 1976, 1975, 1972, 1971, 1970, 1969, 1967, 1966, 1965, 1964, 1963, 1962, 1961, 1960, 1958, 1957, 1956, 1955, 1954, 1952, 1951, 1950, 1949, 1948, 1947, 1946, 1945, 1944, 1942, 1939, 1938, 1937, 1936, 1935, 1934, 1933, 1932, 1931, 1930, 1929, 1928, 1927, 1926, 1925, 1924, 1923, 1921, 1920

CITADEL
ENVIRONMENTAL SERVICES, INC.

Appendix G
Client-Supplied Documents

No Previous Environmental Documents Provided

CITADEL
ENVIRONMENTAL SERVICES, INC.

Appendix H
EDR Historical Topo Map Report

Weddington Golf & Tennis Facility
4141 Whitsett Avenue
Studio City, CA 91604

Inquiry Number: 5091907.4
October 30, 2017

EDR Historical Topo Map Report

with QuadMatch™

6 Armstrong Road, 4th floor
Shelton, CT 06484
Toll Free: 800.352.0050
www.edrnet.com

EDR Historical Topo Map Report

10/30/17

Site Name:

Weddington Golf & Tennis Fac
4141 Whitsett Avenue
Studio City, CA 91604
EDR Inquiry # 5091907.4

Client Name:

Citadel Environmental Services
1725 Victory Boulevard
Glendale, CA 91201
Contact: Shirley Lee

EDR Topographic Map Library has been searched by EDR and maps covering the target property location as provided by Citadel Environmental Services were identified for the years listed below. EDR's Historical Topo Map Report is designed to assist professionals in evaluating potential liability on a target property resulting from past activities. EDRs Historical Topo Map Report includes a search of a collection of public and private color historical topographic maps, dating back to the late 1800s.

Search Results:

P.O.# NA
Project: 1189.1001.0

Coordinates:

Latitude:	34.145763 34° 8' 45" North
Longitude:	-118.406968 -118° 24' 25" West
UTM Zone:	Zone 11 North
UTM X Meters:	370287.04
UTM Y Meters:	3779212.13
Elevation:	620.06' above sea level

Maps Provided:

2012	1920
1972	1902
1966	1900
1953	1898
1948	1896
1926	1894
1924	
1921	

Disclaimer - Copyright and Trademark Notice

This Report contains certain information obtained from a variety of public and other sources reasonably available to Environmental Data Resources, Inc. It cannot be concluded from this Report that coverage information for the target and surrounding properties does not exist from other sources. NO WARRANTY EXPRESSED OR IMPLIED, IS MADE WHATSOEVER IN CONNECTION WITH THIS REPORT. ENVIRONMENTAL DATA RESOURCES, INC. SPECIFICALLY DISCLAIMS THE MAKING OF ANY SUCH WARRANTIES, INCLUDING WITHOUT LIMITATION, MERCHANTABILITY OR FITNESS FOR A PARTICULAR USE OR PURPOSE. ALL RISK IS ASSUMED BY THE USER. IN NO EVENT SHALL ENVIRONMENTAL DATA RESOURCES, INC. BE LIABLE TO ANYONE, WHETHER ARISING OUT OF ERRORS OR OMISSIONS, NEGLIGENCE, ACCIDENT OR ANY OTHER CAUSE, FOR ANY LOSS OF DAMAGE, INCLUDING, WITHOUT LIMITATION, SPECIAL, INCIDENTAL, CONSEQUENTIAL, OR EXEMPLARY DAMAGES. ANY LIABILITY ON THE PART OF ENVIRONMENTAL DATA RESOURCES, INC. IS STRICTLY LIMITED TO A REFUND OF THE AMOUNT PAID FOR THIS REPORT. Purchaser accepts this Report "AS IS". Any analyses, estimates, ratings, environmental risk levels or risk codes provided in this Report are provided for illustrative purposes only, and are not intended to provide, nor should they be interpreted as providing any facts regarding, or prediction or forecast of, any environmental risk for any property. Only a Phase I Environmental Site Assessment performed by an environmental professional can provide information regarding the environmental risk for any property. Additionally, the information provided in this Report is not to be construed as legal advice.

Copyright 2017 by Environmental Data Resources, Inc. All rights reserved. Reproduction in any media or format, in whole or in part, of any report or map of Environmental Data Resources, Inc., or its affiliates, is prohibited without prior written permission.

EDR and its logos (including Sanborn and Sanborn Map) are trademarks of Environmental Data Resources, Inc. or its affiliates. All other trademarks used herein are the property of their respective owners.

Topo Sheet Key

This EDR Topo Map Report is based upon the following USGS topographic map sheets.

2012 Source Sheets

Van Nuys

7.5-minute, 24000

Beverly Hills

7.5-minute, 24000

1972 Source Sheets

Van Nuys

7.5-minute, 24000
Aerial Photo Revised 1972

Beverly Hills

7.5-minute, 24000
Aerial Photo Revised 1972

1966 Source Sheets

Beverly Hills

7.5-minute, 24000
Aerial Photo Revised 1964



Van Nuys

7.5-minute, 24000
Aerial Photo Revised 1964

1953 Source Sheets

Van Nuys

7.5-minute, 24000
Aerial Photo Revised 1952

Topo Sheet Key

This EDR Topo Map Report is based upon the following USGS topographic map sheets.

1948 Source Sheets

Burbank

7.5-minute, 24000

1926 Source Sheets

Van Nuys

7.5-minute, 24000

Burbank

7.5-minute, 24000

1924 Source Sheets

Van Nuys

7.5-minute, 24000

1921 Source Sheets

Santa Monica

15-minute, 62500

Topo Sheet Key

This EDR Topo Map Report is based upon the following USGS topographic map sheets.

1920 Source Sheets



SANTA MONICA

15-minute, 62500

1902 Source Sheets

Santa Monica

15-minute, 62500

1900 Source Sheets

Los Angeles

15-minute, 62500

1898 Source Sheets

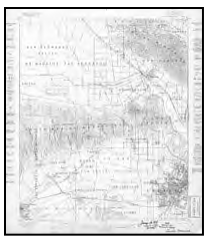

Santa Monica

15-minute, 62500

Topo Sheet Key

This EDR Topo Map Report is based upon the following USGS topographic map sheets.

1896 Source Sheets

Santa Monica

15-minute, 62500

1894 Source Sheets

Los Angeles

15-minute, 62500

Historical Topo Map

2012

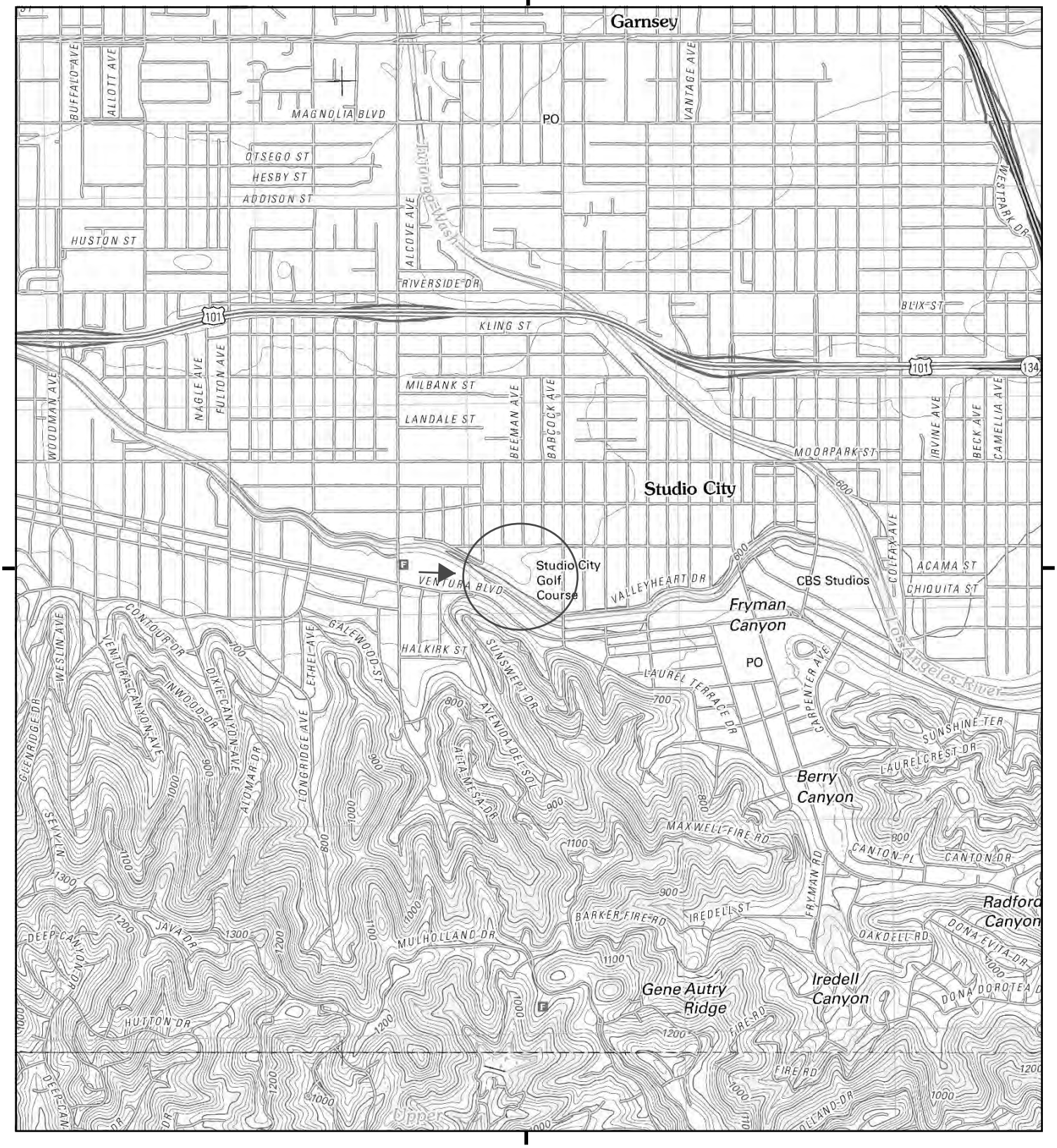

This report includes information from the following map sheet(s).

0 Miles 0.25 0.5 1 1.5

NW N NE
W E
SW S SE

TP, Van Nuys, 2012, 7.5-minute
S, Beverly Hills, 2012, 7.5-minute

SITE NAME: Weddington Golf & Tennis Facility
ADDRESS: 4141 Whitsett Avenue
Studio City, CA 91604
CLIENT: Citadel Environmental Services

N

Historical Topo Map

1972

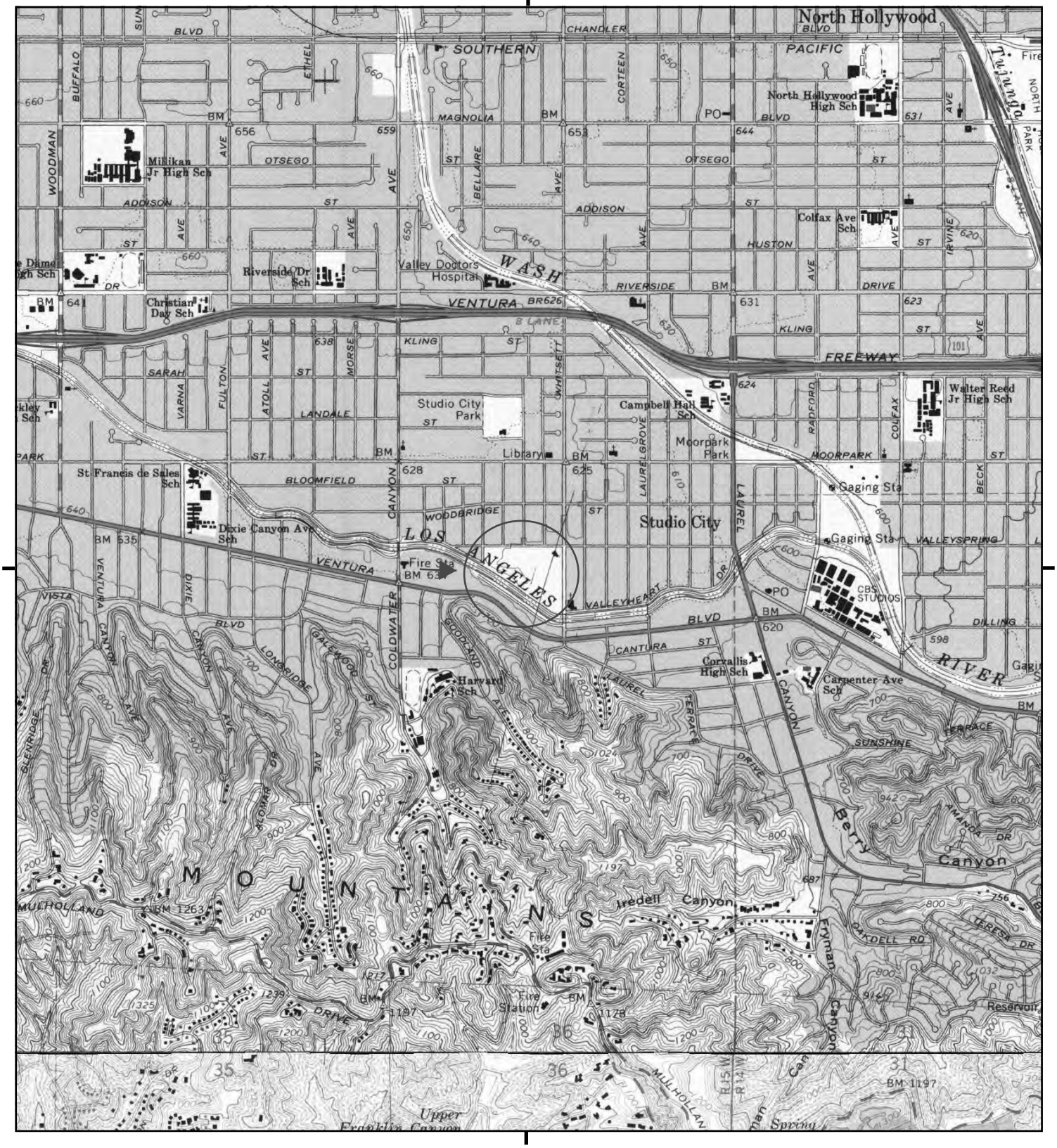

This report includes information from the following map sheet(s).

0 Miles 0.25 0.5 1 1.5

NW N NE
W E
SW S SE

TP, Van Nuys, 1972, 7.5-minute
S, Beverly Hills, 1972, 7.5-minute

SITE NAME: Weddington Golf & Tennis Facility
ADDRESS: 4141 Whitsett Avenue
Studio City, CA 91604
CLIENT: Citadel Environmental Services

N

Historical Topo Map

1966

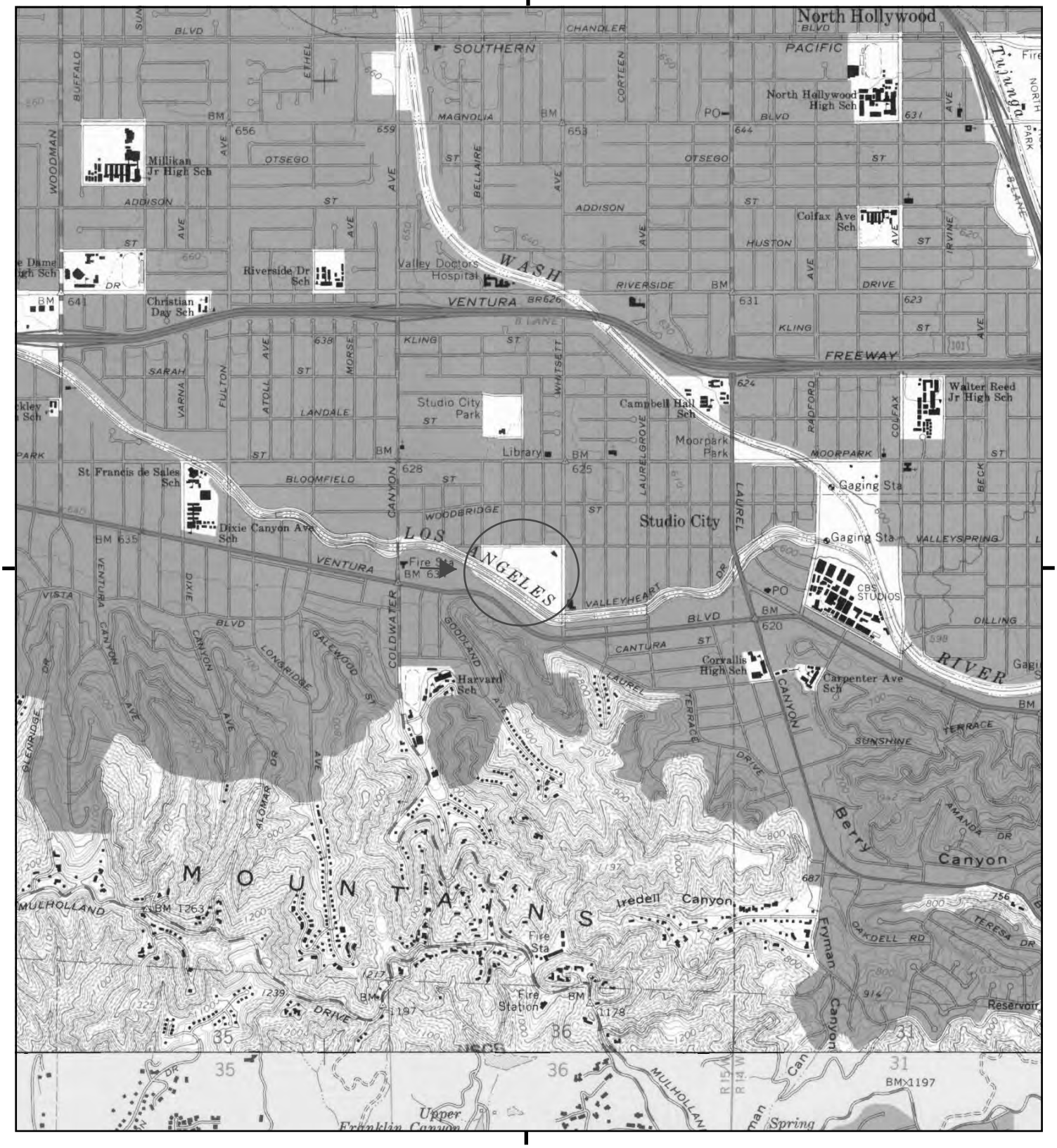

This report includes information from the following map sheet(s).

0 Miles 0.25 0.5 1 1.5

NW N NE
W E
SW S SE

TP, Van Nuys, 1966, 7.5-minute
S, Beverly Hills, 1966, 7.5-minute

SITE NAME: Weddington Golf & Tennis Facility
ADDRESS: 4141 Whitsett Avenue
Studio City, CA 91604
CLIENT: Citadel Environmental Services

N

Historical Topo Map

1953

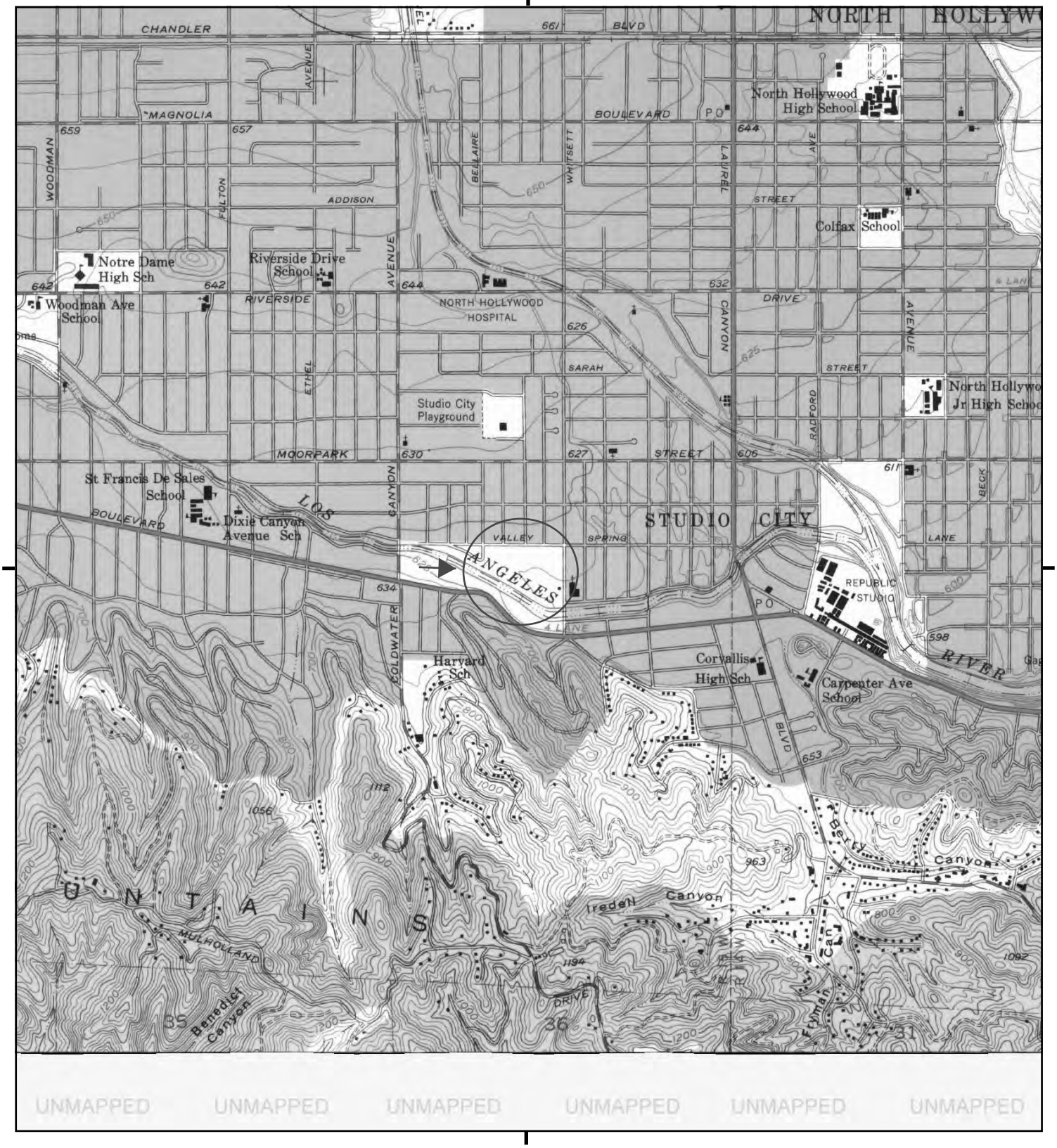

This report includes information from the following map sheet(s).

0 Miles 0.25 0.5 1 1.5

NW N NE
W E
SW S SE

TP, Van Nuys, 1953, 7.5-minute

SITE NAME: Weddington Golf & Tennis Facility
ADDRESS: 4141 Whitsett Avenue
Studio City, CA 91604
CLIENT: Citadel Environmental Services

N

Historical Topo Map

1948

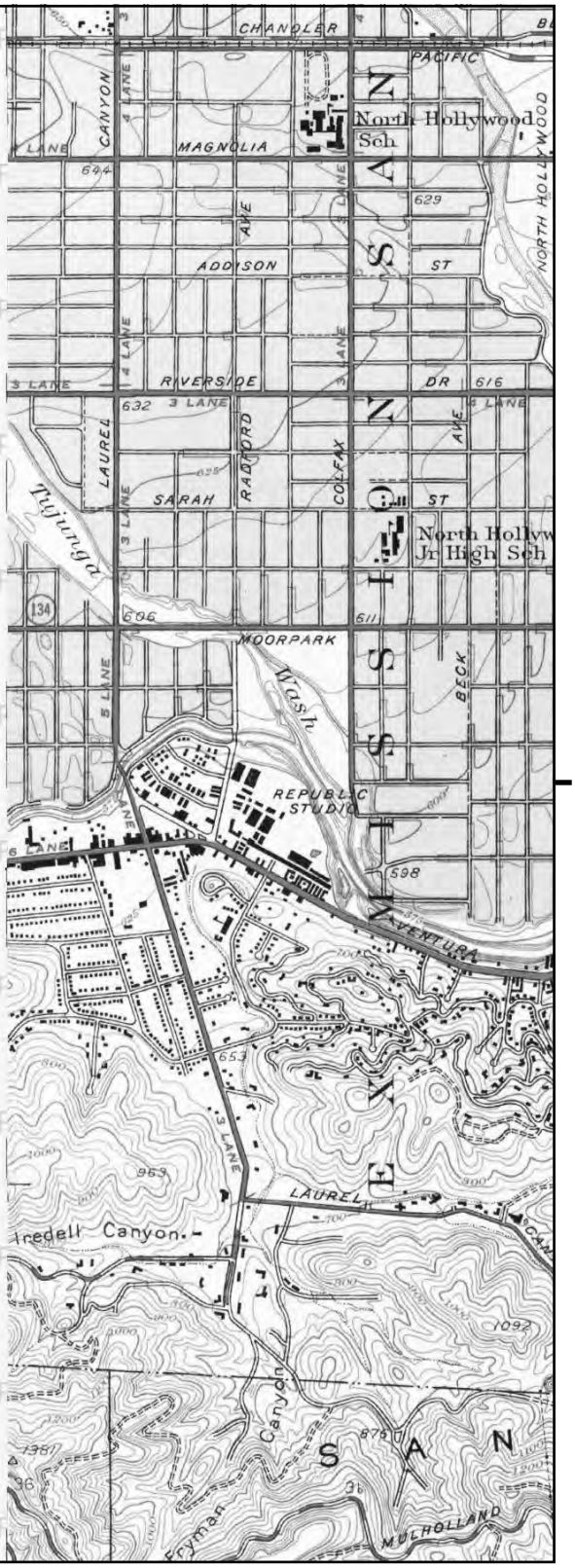

This report includes information from the following map sheet(s).

0 Miles 0.25 0.5 1 1.5

NW N NE
W E
SW S SE

E, Burbank, 1948, 7.5-minute

SITE NAME: Weddington Golf & Tennis Facility
ADDRESS: 4141 Whitsett Avenue
Studio City, CA 91604
CLIENT: Citadel Environmental Services

N

Historical Topo Map

1926

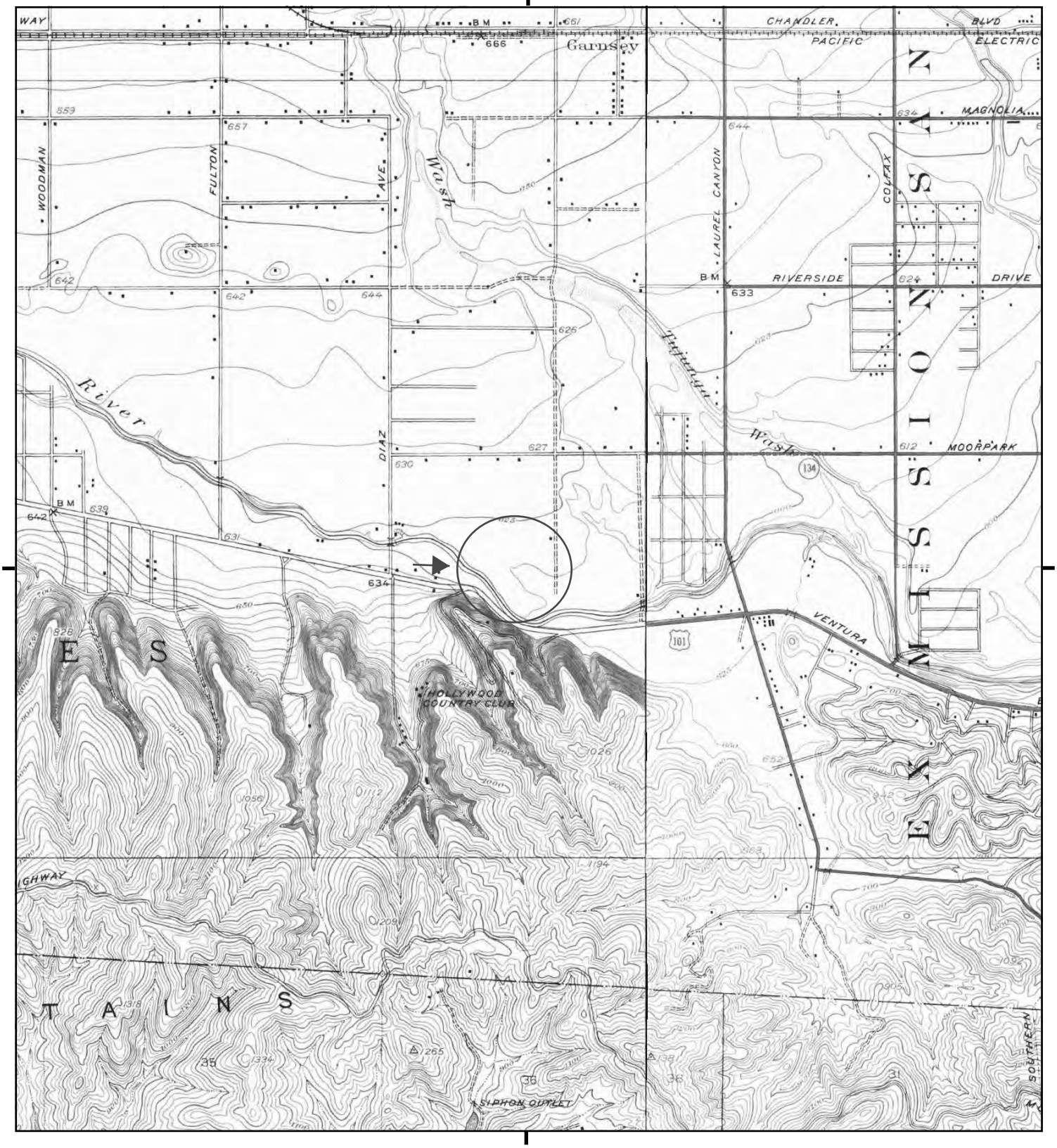

This report includes information from the following map sheet(s).

0 Miles 0.25 0.5 1 1.5

NW N NE
W E
SW S SE

TP, Van Nuys, 1926, 7.5-minute
E, Burbank, 1926, 7.5-minute

SITE NAME: Weddington Golf & Tennis Facility
ADDRESS: 4141 Whitsett Avenue
Studio City, CA 91604
CLIENT: Citadel Environmental Services

N

Historical Topo Map

1924

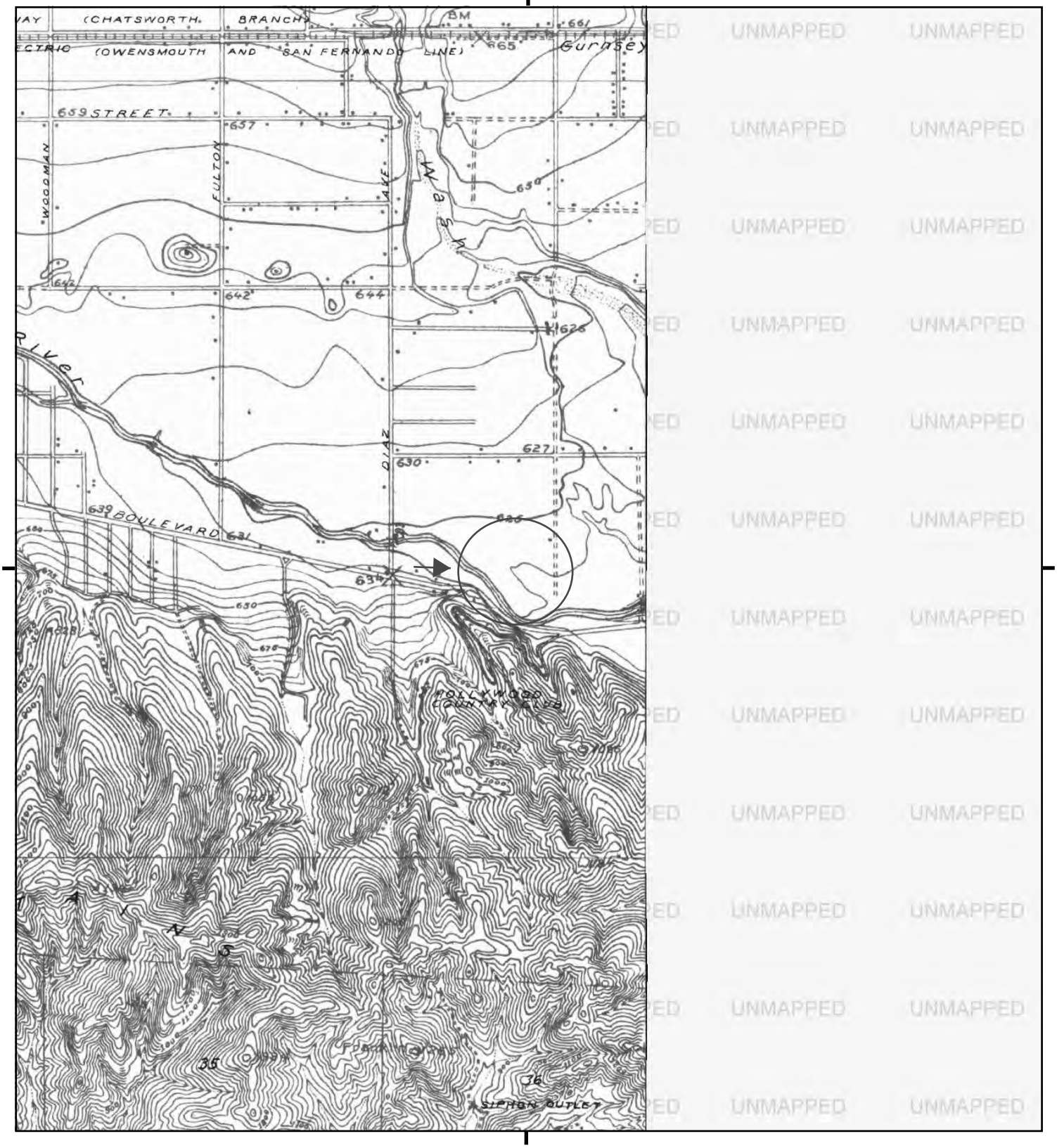

This report includes information from the following map sheet(s).

0 Miles 0.25 0.5 1 1.5

NW N NE
W E
SW S SE

TP, Van Nuys, 1924, 7.5-minute

SITE NAME: Weddington Golf & Tennis Facility
ADDRESS: 4141 Whitsett Avenue
Studio City, CA 91604
CLIENT: Citadel Environmental Services

N

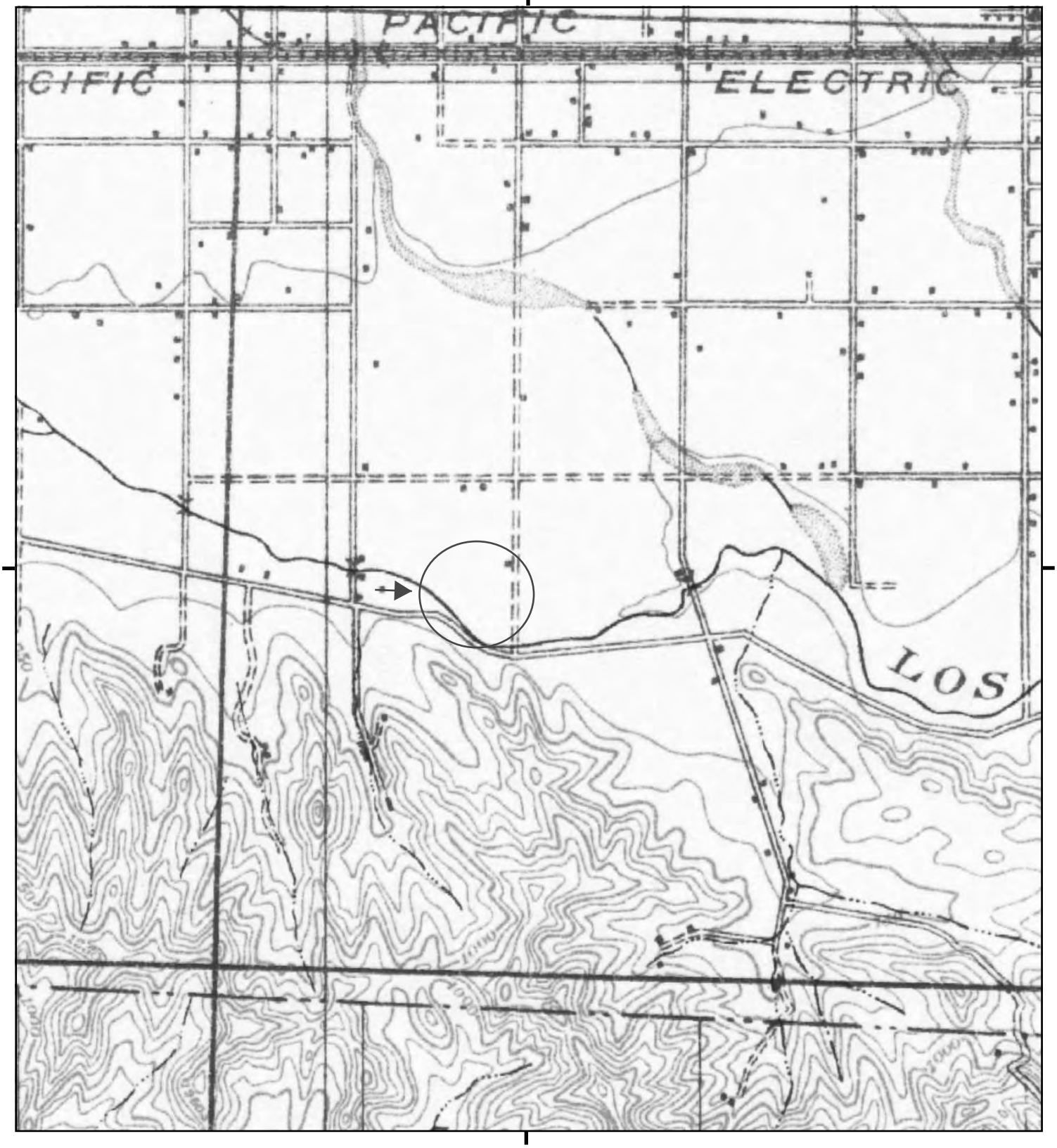

This report includes information from the following map sheet(s).

0 Miles 0.25 0.5 1 1.5

NW N NE
W E
SW S SE

TP, Santa Monica, 1921, 15-minute

SITE NAME: Weddington Golf & Tennis Facility
ADDRESS: 4141 Whitsett Avenue
Studio City, CA 91604
CLIENT: Citadel Environmental Services

N

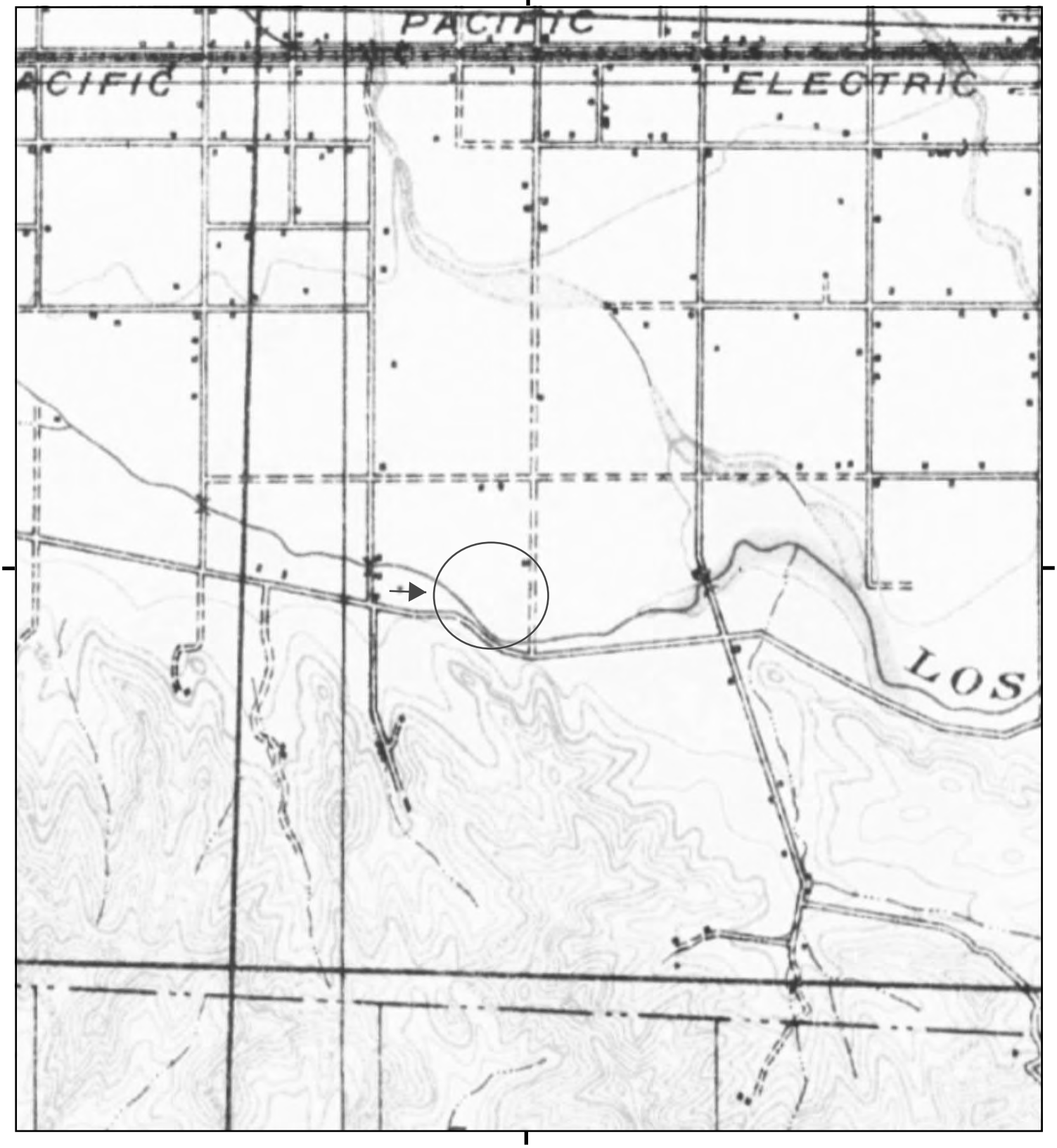

This report includes information from the following map sheet(s).

0 Miles 0.25 0.5 1 1.5

NW N NE
W E
SW S SE

TP, SANTA MONICA, 1920, 15-minute

SITE NAME: Weddington Golf & Tennis Facility
ADDRESS: 4141 Whitsett Avenue
Studio City, CA 91604
CLIENT: Citadel Environmental Services

N

Historical Topo Map

1902

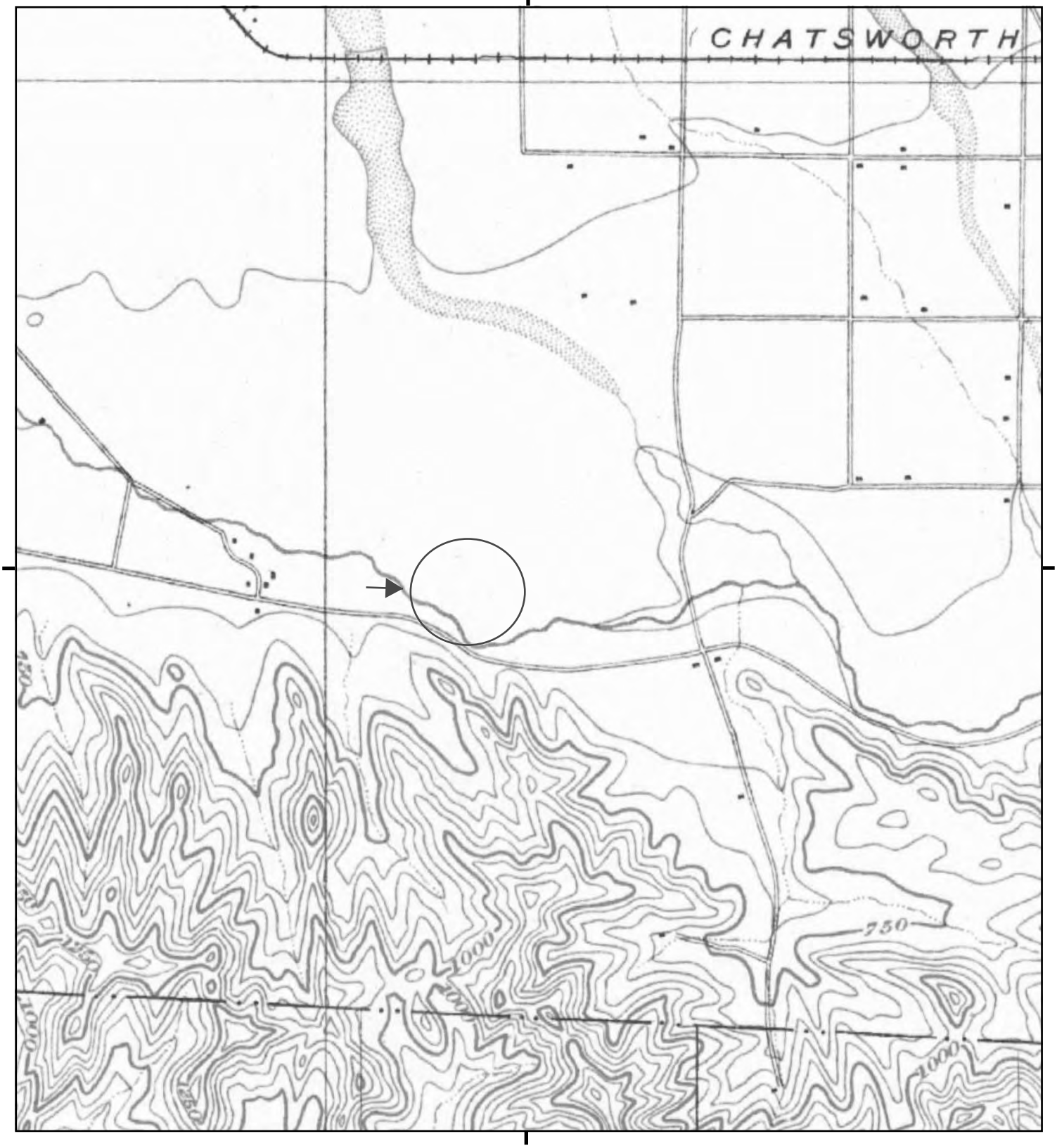

This report includes information from the following map sheet(s).

0 Miles 0.25 0.5 1 1.5

NW N NE
W E
SW S SE

TP, Santa Monica, 1902, 15-minute

SITE NAME: Weddington Golf & Tennis Facility
ADDRESS: 4141 Whitsett Avenue
Studio City, CA 91604
CLIENT: Citadel Environmental Services

N

Historical Topo Map

1900

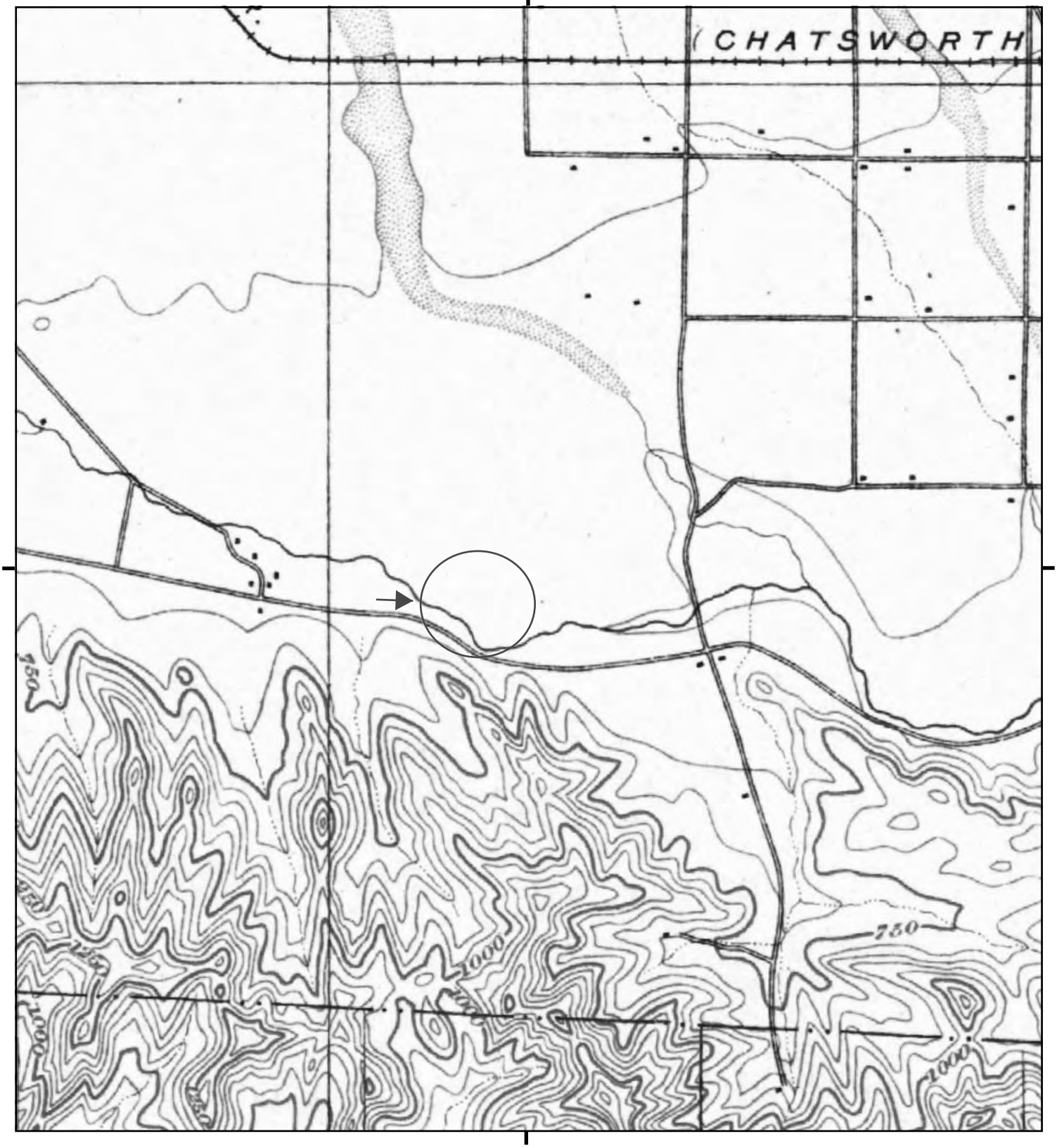

This report includes information from the following map sheet(s).

0 Miles 0.25 0.5 1 1.5

NW N NE
W E
SW S SE

TP, Los Angeles, 1900, 15-minute

SITE NAME: Weddington Golf & Tennis Facility
ADDRESS: 4141 Whitsett Avenue
Studio City, CA 91604
CLIENT: Citadel Environmental Services

N

Historical Topo Map

1898

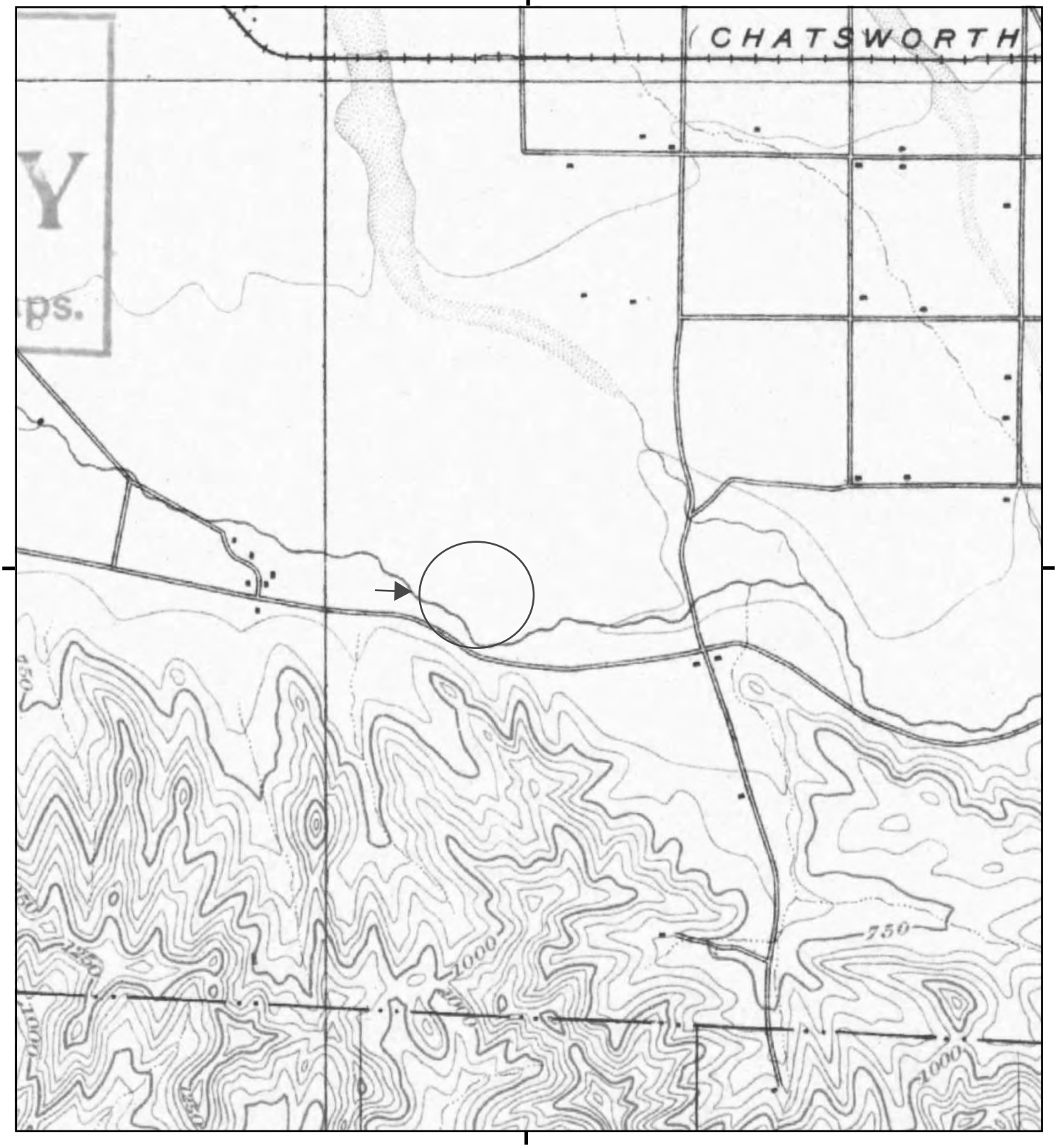

This report includes information from the following map sheet(s).

0 Miles 0.25 0.5 1 1.5

NW N NE
W E
SW S SE

TP, Santa Monica, 1898, 15-minute

SITE NAME: Weddington Golf & Tennis Facility
ADDRESS: 4141 Whitsett Avenue
Studio City, CA 91604
CLIENT: Citadel Environmental Services

N

Historical Topo Map

1896

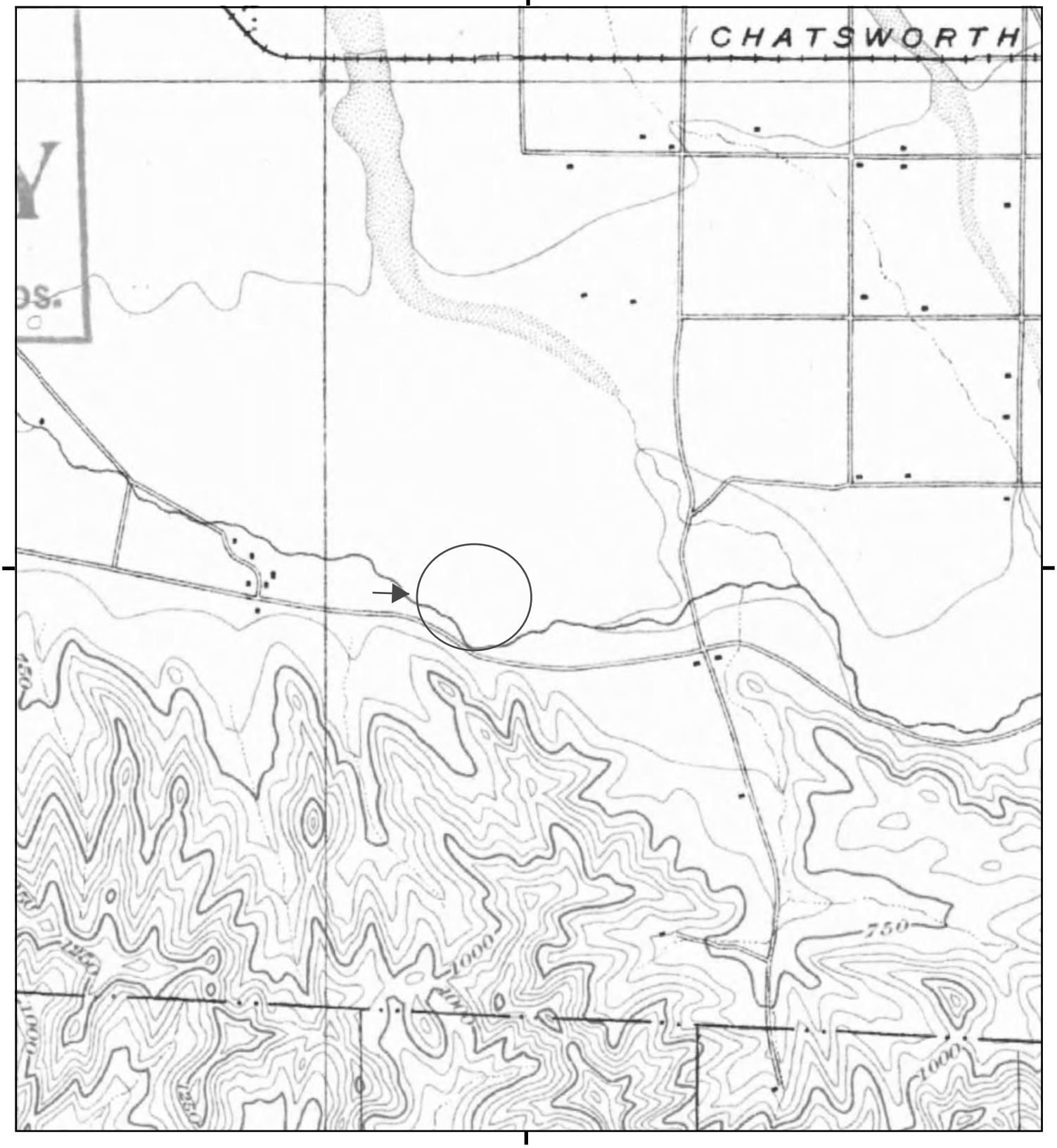

This report includes information from the following map sheet(s).

0 Miles 0.25 0.5 1 1.5

NW N NE
W E
SW S SE

TP, Santa Monica, 1896, 15-minute

SITE NAME: Weddington Golf & Tennis Facility
ADDRESS: 4141 Whitsett Avenue
Studio City, CA 91604
CLIENT: Citadel Environmental Services

N

Historical Topo Map

1894

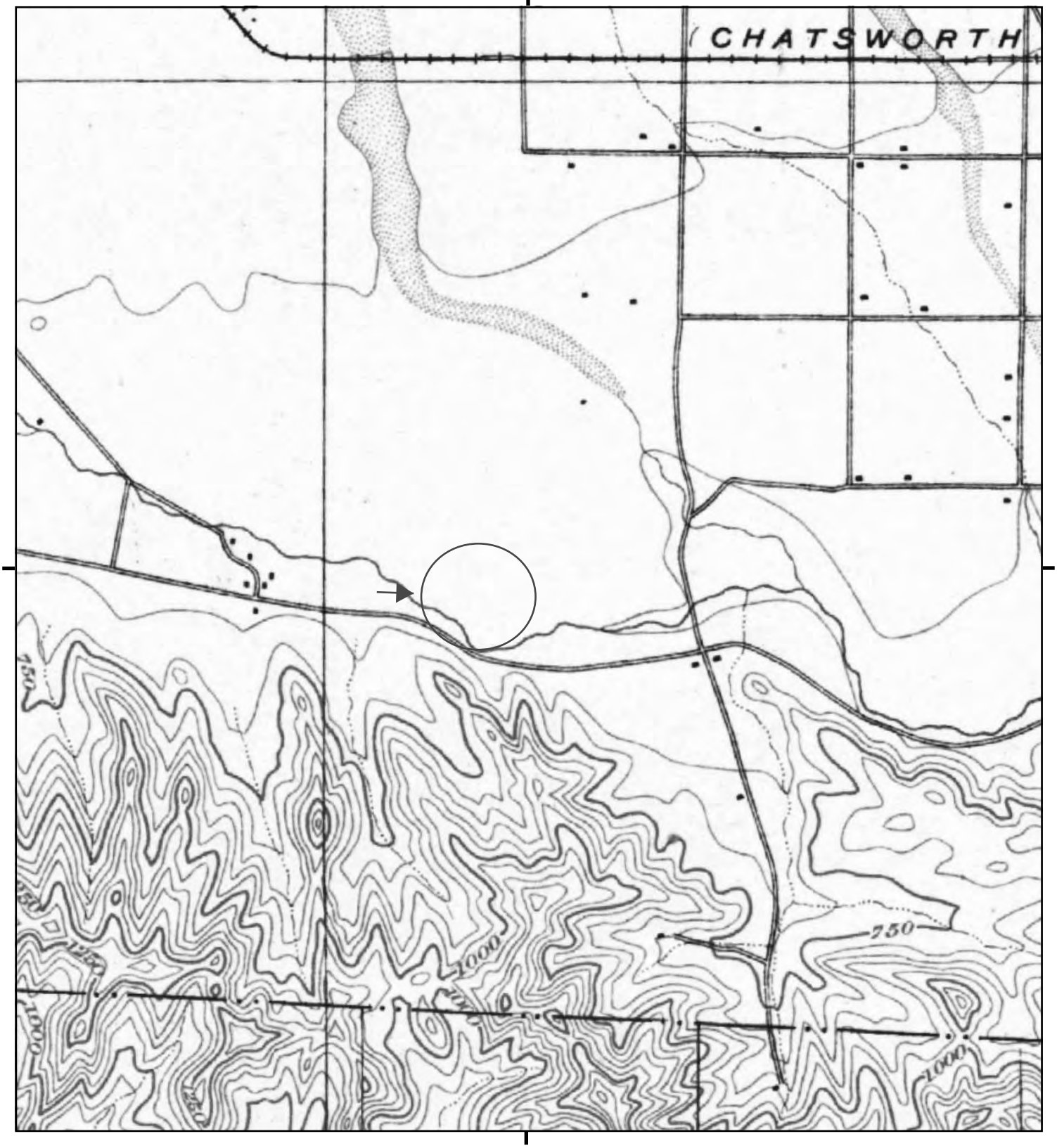

This report includes information from the following map sheet(s).

0 Miles 0.25 0.5 1 1.5

NW N NE
W E
SW S SE

TP, Los Angeles, 1894, 15-minute

SITE NAME: Weddington Golf & Tennis Facility
ADDRESS: 4141 Whitsett Avenue
Studio City, CA 91604
CLIENT: Citadel Environmental Services

N

CITADEL
ENVIRONMENTAL SERVICES, INC.

Appendix I
User Questionnaire

DATE SENT: 11-2-17 DATE DUE: _____

HOW SENT (Circle): Fax / (Email) FAX / EMAIL: _____

User Questionnaire	
Client	**Weddington Golf and Tennis LLC**
Contact Name	**Matthew Becker**
Contact Title	**General Manager**
Phone/Fax/Email	**702-561-3425**
Completed by?	**Matthew Becker**
Response Date	**11/2/17**
Form of Response	**Email (mbecker@beckergaming.com)**
Current Use of the Property	**Golf and Tennis Recreation Facility**
Reason for Performing Phase I	**Sale of Property**

Please include the name of the Companies who provide your utilities, so we can contact each agency:

Utilities	
Electricity	**DWP LA**
Natural Gas	**The Gas Company of Los Angeles**
Sewage	**LA Sanitation**
Sanitary Sewerage	**LA Sanitation**
Solid Waste Removal	**Athens Services 888-336-6100**
Fuel Oil	**Sawyer Petroleum 818-986-9180**
Steam	**N/A**

Please include the Name and Company of Each of the following individuals:

User	Name	Company
Key Site Manager	**Matthew Becker**	**N/A**
Current Property Owner	**Weddington Golf and Tennis LLC**	**N/A**
Current Property Owner Representative	**Matthew Becker**	**N/A**
Occupants	**Weddington Golf and Tennis LLC**	**N/A**
Major Occupants	**Matthew Becker**	**N/A**
Current Operator Name	**Weddington Golf and Tennis LLC**	**N/A**
Past Property Owner(s)	**N/A**	**N/A**
Past Property Owner Representative(s)	**N/A**	**N/A**
Other Past Property Owner(s)	**N/A**	**N/A**
Past Operator Name(s)	**Studio City Golf**	**N/A**
Past Occupant(s)	**Studio City Golf**	**N/A**
Past Major Occupant(s)	**Studio City Golf**	**N/A**
Broker(s)	**N/A**	**N/A**
Property Manager	**N/A**	**N/A**
Building Engineer	**N/A**	**N/A**
Other	**N/A**	**N/A**

TITLE & JUDICIAL RECORDS

Per ASTM E 1527-13 Section 6.2, the User is required to provide and/or report to the environmental professional any title and/or judicial records so identified for the subject property.

Please provide any information on title and/or judicial records:

ENVIRONMENTAL LIENS OR ACTIVITY AND USE LIMITATIONS

Per ASTM E 1527-13 the User is required to provide and/or report to the environmental professional any environmental liens or AULs so identified for the subject property. The environmental professional per the ASTM practice is not responsible to undertake a review of information to identify environmental liens or AULs.

Please provide any information on environmental liens or activity and use limitations (AULs):

SPECIALIZED OR ACTUAL KNOWLEDGE OF USER

Per the ASTM standard, it is the User's responsibility to communicate to the environmental professional any information that is material to recognized environmental conditions in connection with the subject property based on such specialized knowledge, actual knowledge, experience, or commonly known and reasonably ascertainable information within the local community.

Please provide any information of the following items:

ASTM Scope Item	Property Contact Aware of them (Y/N)	Comment
USTs	**No**	**N/A**
ASTs	**No**	**N/A**
PCB Electrical Equipment	**No**	**N/A**
Hydraulic Equipment	**No**	**N/A**
Chemicals, Hazardous Materials, and Raw Materials Storage and Usage	**Fertilizer Fungicide**	**Gasoline**
Waste Generation, Storage and Disposal	**No**	**N/A**
Wells, Sumps, Pits, and Floor Drains	**Floor Drains**	**N/A**
Stormwater Runoff and Surface Water	**No**	**N/A**
Lagoons, Septic Systems, Wastewater Treatment, and Separators	**No**	**N/A**
Stressed Vegetation, Staining and Odors	**No**	**N/A**
Surficial Disturbances	**No**	**N/A**
On-Property Dry Cleaners	**No**	**N/A**
	No	**N/A**

NON-ASTM Scope Item	Property Contact Aware of them (Y/N)	Comment
Asbestos Containing Materials	**U/K**	**N/A**
Radon	**No**	**N/A**
Lead-Based Paint	**U/K**	**N/A**
Lead in Drinking Water	**U/K**	**N/A**
Potable Well	**No**	**N/A**
Potential Wetlands	**No**	**N/A**
Air Emissions	**No**	**N/A**
Mold/Water Intrusion	**No**	**N/A**

Please refer to "Helpful Documents" section below to provide any relevant reports associated with the above items.

VALUATION REDUCTION FOR ENVIRONMENTAL ISSUES

(For Property Owner) Per the ASTM standard, in a transaction involving the purchase of a parcel of commercial real estate, the user shall consider the relationship of the purchase price of the property to the fair market value of the property if the property was not affected by hazardous substances or petroleum products. The User should try to identify an explanation for a significantly lower price which does not reasonably reflect fair market value if the property was not contaminated, and make a written record of such explanation. The ASTM standard does not require that a real estate appraisal be obtained in order to ascertain fair market value of the property.

PROCEEDINGS INVOLVING THE PROPERTY

Per the ASTM standard, prior to the site visit, the User (if different from the property owner), Key site manager (if any is identified), and property owner shall be asked whether they know of (1) any pending, threatened, or past litigation relevant to hazardous substances or petroleum products in, on, or from the property; (2) any notices from any governmental entity regarding any possible violation of environmental laws or possible liability relating to hazardous substances or petroleum products.

- **Do you know of any pending, threatened, or past litigation relevant to hazardous substances or petroleum products in, or from the property? Y / (N)**
  If yes, please explain:
- **Do you know of any notices from any governmental entity regarding any possible violation of environmental laws or possible liability relating to hazardous substances or petroleum products? Y / (N)**
  If yes, please explain:

HELPFUL DOCUMENTS

Per the ASTM Standard, Prior to the property visit, the Property owner, key site manager (if any is identified), and User (if different from the property owner) shall be asked if they know whether any of the documents below exist and if so, whether copies can and will be provided within reasonable time and cost constraints:

	User		Key Site Manager		Property Owner	
	Exist	**Provided**	**Exist**	**Provided**	**Exist**	**Provided**
ESA Reports	**No**	**N/A**	**N/A**	**N/A**	**N/A**	**N/A**
Environmental Compliance Audit Reports	**No**	**N/A**	**N/A**	**N/A**	**N/A**	**N/A**
Environmental Permits UST/AST Registrations	**No**	**N/A**	**N/A**	**N/A**	**N/A**	**N/A**
Underground Injection Permits	**No**	**N/A**	**N/A**	**N/A**	**N/A**	**N/A**
MSDS's	**U/K**	**N/A**	**N/A**	**N/A**	**N/A**	**N/A**
Community Right-to-know plan	**U/K**	**N/A**	**N/A**	**N/A**	**N/A**	**N/A**
Safety Plans	**No**	**N/A**	**N/A**	**N/A**	**N/A**	**N/A**
SPCC Plans	**U/K**	**N/A**	**N/A**	**N/A**	**N/A**	**N/A**
Emergency Preparedness and prevention plans	**No**	**N/A**	**N/A**	**N/A**	**N/A**	**N/A**
Hydrogeologic reports	**No**	**N/A**	**N/A**	**N/A**	**N/A**	**N/A**
Government Agency Correspondence and violations	**No**	**N/A**	**N/A**	**N/A**	**N/A**	**N/A**
Hazardous Waste Generator Notices or reports	**No**	**N/A**	**N/A**	**N/A**	**N/A**	**N/A**
Geotechnical studies	**No**	**N/A**	**N/A**	**N/A**	**N/A**	**N/A**
Risk Assessments	**No**	**N/A**	**N/A**	**N/A**	**N/A**	**N/A**
Recorded AULs	**U/K**	**N/A**	**N/A**	**N/A**	**N/A**	**N/A**
Environmental Liens	**No**	**N/A**	**N/A**	**N/A**	**N/A**	**N/A**
Other	**No**	**N/A**	**N/A**	**N/A**	**N/A**	**N/A**

CITADEL
ENVIRONMENTAL SERVICES, INC.

Appendix J
EDR Environmental Lien and AUL Search

WEDDINGTON GOLF
4141 WHITSETT AVENUE,
STUDIO CITY, CA

Inquiry Number: 5091907.7
NOVEMBER 1, 2017

EDR Environmental Lien and AUL Search

6 Armstrong Road, 4th floor
Shelton, CT 06484
Toll Free: 800.352.0050
www.edrnet.com

EDR Environmental Lien and AUL Search

The EDR Environmental Lien Search Report provides results from a search of available current land title records for environmental cleanup liens and other activity and use limitations, such as engineering controls and institutional controls.

A network of professional, trained researchers, following established procedures, uses client supplied address information to:

- search for parcel information and/or legal description;
- search for ownership information;
- research official land title documents recorded at jurisdictional agencies such as recorders' offices, registries of deeds, county clerks' offices, etc.;
- access a copy of the deed;
- search for environmental encumbering instrument(s) associated with the deed;
- provide a copy of any environmental encumbrance(s) based upon a review of key words in the instrument(s) (title, parties involved, and description); and
- provide a copy of the deed or cite documents reviewed.

Thank you for your business.
Please contact EDR at 1-800-352-0050
with any questions or comments.

Disclaimer - Copyright and Trademark Notice

This report was prepared for the use of Environmental Data Resources, Inc., and AFX Research, LLC. (AFX) exclusively. This report is neither a guarantee of title, a commitment to insure, or a policy of title insurance. **NO WARRANTY, EXPRESSED OR IMPLIED, IS MADE WHATSOEVER IN CONNECTION WTH THIS REPORT**. Environmental Data Resources, Inc. (EDR) and AFX exclusively specifically disclaim the making of any such warranties, including without limitation, merchantability or fitness for a particular use or purpose. The information contained in this report is retrieved as it is recorded from the various agencies that make it available. The total liability is limited to the fee paid for this report.

Copyright 2016 by Environmental Data Resources, Inc. All rights reserved. Reproduction in any media or format, in whole or in part, of any report or map of Environmental Data Resources, Inc., or its affiliates, is prohibited without prior written permission.

EDR and its logos are trademarks of Environmental Data Resources, Inc. or its affiliates. All other trademarks used herein are the property of their respective owners.

EDR Environmental Lien and AUL Search

TARGET PROPERTY INFORMATION

ADDRESS

WEDDINGTON GOLF
4141 WHITSETT AVENUE,
STUDIO CITY, CA

RESEARCH SOURCE

Source 1: LOS ANGELES COUNTY RECORDER OF DEEDS

Source 2: CALIFORNIA ENVIRONMENTAL PROTECTION AGENCY

Source 3: UNITED STATES ENVIRONMENTAL PROTECTION AGENCY

PROPERTY INFORMATION

Deed 1

Type of Deed:	GRANT DEED
Title is vested in:	WEDDINGTON GOLD & TENNIS, LLC
Title received from:	LAS VEGAS DUNES, INC
Date Executed:	11/28/2005
Date Recorded:	05/30/2006
Book:	NA
Page:	NA
Volume:	NA
Instrument#:	06-1177408
Docket:	NA
Land Record Comments:	NA
Miscellaneous Comments:	CONVEYS UNDIVIDED INTEREST IN SUBJECT PROPERTY

Legal Description:	LOT ONE OF TRACT NO. 19437 IN THE CITY OF LOS ANGELES, BOOK 597, PAGE 91
Current Owner:	WEDDINGTON GOLF & TENNIS, LLC
Property Identifiers:	2375-018-020
Comments:	NA

Deed 2

Type of Deed:	GRANT DEED
Title is vested in:	WEDDINGTON GOLD & TENNIS, LLC
Title received from:	LAS VEGAS DUNES, INC
Date Executed:	11/28/2005
Date Recorded:	05/30/2006
Book:	NA
Page:	NA
Volume:	NA
Instrument#:	06-1177407
Docket:	NA
Land Record Comments:	NA
Miscellaneous Comments:	CONVEYS UNDIVIDED INTEREST IN SUBJECT PROPERTY

EDR Environmental Lien and AUL Search

Deed 3

Type of Deed:	GRANT DEED
Title is vested in:	WEDDINGTON GOLF & TENNIS, LLC
Title received from:	BECKER TRUST, LLC
Date Executed:	11/28/2005
Date Recorded:	05/30/2006
Book:	NA
Page:	NA
Volume:	NA
Instrument#:	06-1177406
Docket:	NA
Land Record Comments:	NA
Miscellaneous Comments:	CONVEYS UNDIVIDED INTEREST IN SUBJECT PROPERTY

ENVIRONMENTAL LIEN

Environmental Lien: Found ☐ Not Found ☒

If Found:

1st Party:	NA
2nd Party:	NA
Dated:	NA
Recorded:	NA
Book:	NA
Page:	NA
Docket:	NA
Volume:	NA
Instrument #:	NA
Comments:	
Miscellaneous:	

OTHER ACTIVITY AND USE LIMITATIONS (AULS)

Other AUL's: Found ☐ Not Found ☒

If Found:

1st Party:	NA
2nd Party:	NA
Dated:	NA
Recorded:	NA
Book:	NA

Page:	NA
Docket:	NA
Volume:	NA
Instrument #:	NA
Comments:	
Miscellaneous:	

1st Party:	NA
2nd Party:	NA
Dated:	
Recorded:	NA
Book:	NA
Page:	NA
Docket:	NA
Volume:	NA
Instrument #:	NA
Comments:	
Miscellaneous:	

MISCELLANEOUS

Type of Instrument:	NONE IDENTIFIED
1st Party:	
2nd Party:	
Date Recorded:	
Instrument #:	
Book:	
Page:	
Comments:	

DEED EXHIBIT

This page is part of your document - DO NOT DISCARD

06 1177408

RECORDED/FILED IN OFFICIAL RECORDS
RECORDER'S OFFICE
LOS ANGELES COUNTY
CALIFORNIA

9:21 AM MAY 30 2006

TITLE(S) : DEED

LEAD SHEET

FEE

FEE
$7
UU

D.T.T.

NOTIFICATION SENT-$4

CODE
20

CODE
19

CODE
9____

Assessor's Identification Number (AIN)
To be completed by Examiner OR Title Company in black ink.

Number of AIN's Shown

2375-018-010

001

THIS FORM IS NOT TO BE DUPLICATED

2

RECORDING REQUESTED BY
Mr. Barry W. Becker+

06 1177408

WHEN RECORDED MAIL TO
AND MAIL TAX STATEMENTS TO
NAME Mr. Barry W. Becker
ADDRESS 50 S, Jones Blvd.
CITY Las Vegas
STATE & ZIP Nevada 89107

GRANT DEED

TITLE ORDER NO. | ESCROW NO. | APN NO.
2375.018.010

THE UNDERSIGNED GRANTOR(s) DECLARE(s)
DOCUMENTARY TRANSFER TAX is $ 528 CITY TAX $ 2,160

✓ [X] computed on full value of property conveyed, or computed on full value less value of liens or encumbrances remaining at time of sale,
[ ] Unincorporated area: [X] City of Los Angeles, and

FOR A VALUABLE CONSIDERATION, receipt of which is hereby acknowledged,
LAS VEGAS DUNES, INC., A NEVADA CORPORATION

hereby GRANT(s) to WEDDINGTON GOLF & TENNIS, LLC an undivided 4% interest in and to

the following described real property in the County of ~~Clark~~ LOS ANGELES State of California
Lot One of Tract No. 19437 in the City of Los Angeles, in the County of Los Angeles, State of California, as per map recorded in Book 597, Pages 91 and 92 of maps in the Office of the County Recorder of said County.

Dated 11-28-05

LAS VEGAS DUNES, INC.
Barry W. Becker, President

RECORDER'S MEMO: When received document was in torn condition.
DEPUTY

STATE OF ~~CALIFORNIA~~ NEVADA }
COUNTY OF Clark } S.S.

ON 11/28/05 before me, Rachelle Papon
(here insert name and title of the officer), personally appeared BARRY W. Becker, President

personally known to me (or prove to me on the basis of satisfactory evidence) to be the person(s) whose name(s) is/are subscribed to the within instrument and acknowledged to me that he/she/they executed the same in his/her/their authorized capacity(ies), and that by his/her/their signature(s) on the instrument the person(s), or the entity upon behalf of which the person(s) acted, executed the instrument.
WITNESS my hand and official seal.

Signature Rachelle Papon

Notary Public - State of Nevada
County of Clark
RACHELLE PAPON
My Appointment Expires
July 23, 2008
No: 04-90721-1

LA-13

This page is part of your document - DO NOT DISCARD

06 1177407

RECORDED/FILED IN OFFICIAL RECORDS
RECORDER'S OFFICE
LOS ANGELES COUNTY
CALIFORNIA

9:21 AM MAY 30 2006

TITLE(S) : DEED

LEAD SHEET

FEE

FEE
$7
UU

D.T.T.

CODE
20

CODE
19

CODE
9____

NOTIFICATION SENT-$4

Assessor's Identification Number (AIN)
To be completed by Examiner OR Title Company in black ink.

Number of AIN's Shown

2375-018-010

001

THIS FORM IS NOT TO BE DUPLICATED

2

RECORDING REQUESTED BY
Mr. Barry W. Becker

06 1177407

WHEN RECORDED MAIL TO
AND MAIL TAX STATEMENTS TO
NAME Mr. Barry W. Becker
ADDRESS 50 S, Jones Blvd.
CITY Las Vegas
STATE & ZIP Nevada 89107

GRANT DEED

TITLE ORDER NO. | ESCROW NO. | APN NO.
2375.018.010

THE UNDERSIGNED GRANTOR(s) DECLARE(s)
DOCUMENTARY TRANSFER TAX is $ 264 CITY TAX $ 1,080
✓ [X] computed on full value of property conveyed, or computed on full value less value of liens or encumbrances remaining at time of sale.
[ ] Unincorporated area: [X] City of Los Angeles, and

FOR A VALUABLE CONSIDERATION, receipt of which is hereby acknowledged,
LAS VEGAS DUNES, INC., A NEVADA CORPORATION

hereby GRANT(s) to WEDDINGTON GOLF & TENNIS, LLC an undivided 2% interest in and to

the following described real property in the County of ~~Clark~~ LOS ANGELES State of California
Lot One of Tract No. 19437 in the City of Los Angeles, in the County of Los Angeles, State of California, as per map recorded in Book 597, Pages 91 and 92 of maps in the Office of the County Recorder of said County.

LAS VEGAS DUNES, INC.

Dated 11-28-05

Barry W. Becker, President

STATE OF ~~CALIFORNIA~~ NEVADA }
COUNTY OF Clark } S.S.

ON 11/28/05 before me, Rachelle Papon
(here insert name and title of the officer), personally appeared Barry W. Becker, President

personally known to me (or prove to me on the basis of satisfactory evidence) to be the person(s) whose name(s) is/are subscribed to the within instrument and acknowledged to me that he/she/they executed the same in his/her/their authorized capacity(ies), and that by his/her/their signature(s) on the instrument the person(s), or the entity upon behalf of which the person(s) acted, executed the instrument.
WITNESS my hand and official seal.

Signature Rachelle Papon

Notary Public - State of Nevada
County of Clark
RACHELLE PAPON
My Appointment Expires
July 23, 2008
No: 04-90721-1

LA-13

This page is part of your document - DO NOT DISCARD

06 1177406

RECORDED/FILED IN OFFICIAL RECORDS
RECORDER'S OFFICE
LOS ANGELES COUNTY
CALIFORNIA

9:21 AM MAY 30 2006

TITLE(S) : DEED

LEAD SHEET

FEE

FEE $7 UU

D.T.T.

$ (80) 2006.40

- 44 - 7,208.00

NOTIFICATION SENT-$4

CODE 20

CODE 19

CODE 9____

Assessor's Identification Number (AIN)
To be completed by Examiner OR Title Company in black ink.

Number of AIN's Shown

2375-018-010 001

THIS FORM IS NOT TO BE DUPLICATED

2

RECORDING REQUESTED BY
Mr. Barry W. Becker

06 1177406

WHEN RECORDED MAIL TO
AND MAIL TAX STATEMENTS TO
NAME Mr. Barry W. Becker
ADDRESS 50 S, Jones Blvd.
CITY Las Vegas
STATE & ZIP Nevada 89107

GRANT DEED

TITLE ORDER NO. | ESCROW NO. | APN NO.
2375.018.010

THE UNDERSIGNED GRANTOR(s) DECLARE(s)
DOCUMENTARY TRANSFER TAX is $ 2,006.40 / CITY TAX $ 8,206 /
✓ [X] computed on full value of property conveyed, or computed on full value less value of liens or encumbrances remaining at time of sale,
[ ] Unincorporated area: [X] City of Los Angeles, and

FOR A VALUABLE CONSIDERATION, receipt of which is hereby acknowledged,
BECKER TRUST LLC., A NEVADA LIMITED LIABILITY COMPANY

hereby GRANT(s) to WEDDINGTON GOLF & TENNIS, LLC an undivided 15.2% interest in and to

the following described real property in the County of ~~Clark~~ LOS ANGELES State of California
Lot One of Tract No. 19437 in the City of Los Angeles, in the County of Los Angeles, State of California, as per map recorded in Book 597, Pages 91 and 92 of maps in the Office of the County Recorder of said County.

Dated 11-28-05

BECKER TRUST, LLC,

Barry W. Becker, ~~President~~ Manager

STATE OF ~~CALIFORNIA~~ NEVADA }
COUNTY OF Clark } S.S.

ON 11/28/05 before me, Rachelle Papon
(here insert name and title of the officer), personally appeared Barry W. Becker, Manager

personally known to me (or prove to me on the basis of satisfactory evidence) to be the person(s) whose name(s) is/are subscribed to the within instrument and acknowledged to me that he/she/they executed the same in his/her/their authorized capacity(ies), and that by his/her/their signature(s) on the instrument the person(s), or the entity upon behalf of which the person(s) acted, executed the instrument.
WITNESS my hand and official seal.

Signature Rachelle Papon

Notary Public - State of Nevada
County of Clark
RACHELLE PAPON
My Appointment Expires
July 23, 2008
No: 04-90721-1

LA-13

CITADEL
ENVIRONMENTAL SERVICES, INC.

Appendix K
EDR Radius Map Report

Weddington Golf & Tennis Facility
4141 Whitsett Avenue
Studio City, CA 91604

Inquiry Number: 5091907.2s
October 31, 2017

The EDR Radius Map™ Report with GeoCheck®

6 Armstrong Road, 4th floor
Shelton, CT 06484
Toll Free: 800.352.0050
www.edrnet.com

TABLE OF CONTENTS

SECTION	PAGE
Executive Summary	ES1
Overview Map	2
Detail Map	3
Map Findings Summary	4
Map Findings	8
Orphan Summary	79
Government Records Searched/Data Currency Tracking	GR-1

GEOCHECK ADDENDUM

Physical Setting Source Addendum	A-1
Physical Setting Source Summary	A-2
Physical Setting Source Map	A-7
Physical Setting Source Map Findings	A-8
Physical Setting Source Records Searched	PSGR-1

Thank you for your business.
Please contact EDR at 1-800-352-0050
with any questions or comments.

Disclaimer - Copyright and Trademark Notice

This Report contains certain information obtained from a variety of public and other sources reasonably available to Environmental Data Resources, Inc. It cannot be concluded from this Report that coverage information for the target and surrounding properties does not exist from other sources. **NO WARRANTY EXPRESSED OR IMPLIED, IS MADE WHATSOEVER IN CONNECTION WITH THIS REPORT. ENVIRONMENTAL DATA RESOURCES, INC. SPECIFICALLY DISCLAIMS THE MAKING OF ANY SUCH WARRANTIES, INCLUDING WITHOUT LIMITATION, MERCHANTABILITY OR FITNESS FOR A PARTICULAR USE OR PURPOSE. ALL RISK IS ASSUMED BY THE USER. IN NO EVENT SHALL ENVIRONMENTAL DATA RESOURCES, INC. BE LIABLE TO ANYONE, WHETHER ARISING OUT OF ERRORS OR OMISSIONS, NEGLIGENCE, ACCIDENT OR ANY OTHER CAUSE, FOR ANY LOSS OF DAMAGE, INCLUDING, WITHOUT LIMITATION, SPECIAL, INCIDENTAL, CONSEQUENTIAL, OR EXEMPLARY DAMAGES. ANY LIABILITY ON THE PART OF ENVIRONMENTAL DATA RESOURCES, INC. IS STRICTLY LIMITED TO A REFUND OF THE AMOUNT PAID FOR THIS REPORT.** Purchaser accepts this Report "AS IS". Any analyses, estimates, ratings, environmental risk levels or risk codes provided in this Report are provided for illustrative purposes only, and are not intended to provide, nor should they be interpreted as providing any facts regarding, or prediction or forecast of, any environmental risk for any property. Only a Phase I Environmental Site Assessment performed by an environmental professional can provide information regarding the environmental risk for any property. Additionally, the information provided in this Report is not to be construed as legal advice.

Copyright 2017 by Environmental Data Resources, Inc. All rights reserved. Reproduction in any media or format, in whole or in part, of any report or map of Environmental Data Resources, Inc., or its affiliates, is prohibited without prior written permission.

EDR and its logos (including Sanborn and Sanborn Map) are trademarks of Environmental Data Resources, Inc. or its affiliates. All other trademarks used herein are the property of their respective owners.

EXECUTIVE SUMMARY

A search of available environmental records was conducted by Environmental Data Resources, Inc (EDR). The report was designed to assist parties seeking to meet the search requirements of EPA's Standards and Practices for All Appropriate Inquiries (40 CFR Part 312), the ASTM Standard Practice for Environmental Site Assessments (E 1527-13) or custom requirements developed for the evaluation of environmental risk associated with a parcel of real estate.

TARGET PROPERTY INFORMATION

ADDRESS

4141 WHITSETT AVENUE
STUDIO CITY, CA 91604

COORDINATES

Latitude (North):	34.1457630 - 34° 8' 44.74''
Longitude (West):	118.4069680 - 118° 24' 25.08''
Universal Tranverse Mercator:	Zone 11
UTM X (Meters):	370284.1
UTM Y (Meters):	3779017.2
Elevation:	620 ft. above sea level

USGS TOPOGRAPHIC MAP ASSOCIATED WITH TARGET PROPERTY

Target Property Map:	5630789 VAN NUYS, CA
Version Date:	2012

AERIAL PHOTOGRAPHY IN THIS REPORT

Portions of Photo from:	20140515
Source:	USDA

MAPPED SITES SUMMARY

Target Property Address:
4141 WHITSETT AVENUE
STUDIO CITY, CA 91604

Click on Map ID to see full detail.

MAP ID	SITE NAME	ADDRESS	DATABASE ACRONYMS	RELATIVE ELEVATION	DIST (ft. & mi.) DIRECTION
A1	WEDDINGTON GOLF & TE	4141 N WHITSETT AVE	FINDS		TP
A2	STUDIO CITY GOLF COU	4141 WHITSETT AVE	HAZNET		TP
A3	STUDIO CITY GOLF COU	4141 WHITSETT AVE	SWEEPS UST, CA FID UST		TP
A4	WEDDINGTON GOLF & TE	4141 WHITSETT AVE	HAZNET		TP
5	FEARLESS FILMS INC	4231 BELLAIRE AVE	EDR Hist Auto	Higher	369, 0.070, NW
B6	SNOWMAN CLEANERS	12546 VENTURA	EDR Hist Cleaner	Higher	528, 0.100, South
B7	SNOWMAN CLEANERS	12546 VENTURA BL	DRYCLEANERS, EMI	Higher	528, 0.100, South
C8	DAISY FRESH DRY CLEA	12731 VENTURA BLVD	RCRA-SQG, FINDS, ECHO, EMI, HAZNET	Higher	554, 0.105, WSW
C9	DAISY FRESH CLEANERS	12731 VENTURA BLVD	EDR Hist Cleaner	Higher	554, 0.105, WSW
D10	COGGINS H R	12500 VENTURA BLVD	EDR Hist Auto	Lower	594, 0.112, SSE
D11	THRIFTY OIL CO 0236	12500 VENTURA BLVD	EDR Hist Auto	Lower	594, 0.112, SSE
D12	ARCO STN 236	12500 VENTURA BLVD	HIST UST	Higher	634, 0.120, SSE
D13	THRIFTY OIL COMPANY	12500 VENTURA BLVD	UST	Higher	634, 0.120, SSE
D14	ARCO STATION #236	12500 VENTURA BLVD	CA FID UST	Higher	634, 0.120, SSE
D15	ARCO #9635	12500 VENTURA BLVD.	LUST	Higher	634, 0.120, SSE
D16	TESORO STATION 63236	12500 VENTURA BLVD	LUST, HAZNET, HIST CORTESE	Higher	634, 0.120, SSE
D17	THRIFTY OIL CO STATI	12500 VENTURA BLVD	LUST	Higher	634, 0.120, SSE
D18	SHELL WIC#204-7564-0	12456 VENTURA BLVD	LUST, HIST CORTESE	Higher	688, 0.130, SSE
E19	ULTIMATE CLEANERS	12754 VENTURA BLVD	RCRA-SQG, FINDS, ECHO, DRYCLEANERS	Higher	865, 0.164, WSW
E20	CHEVRON #9-4778	12814 VENTURA BLVD	LUST, HIST CORTESE	Higher	1041, 0.197, WSW
E21	94778 CHEVRON STATIO	12814 VENTURA BLVD	CA FID UST	Higher	1041, 0.197, WSW
E22	94778	12814 VENTURA BLVD	HIST UST	Higher	1041, 0.197, WSW
E23	CHEVRON #9-4778	12814 VENTURA BLVD	LUST	Higher	1041, 0.197, WSW
F24	SERVICE STATION 1747	12863 VENTURA BLVD	HIST UST	Higher	1205, 0.228, West
F25	UNION OIL SERVICE ST	12863 VENTURA BLVD	HIST UST	Higher	1205, 0.228, West
F26	TOSCO - 76 STATION #	12863 VENTURA BLVD	LUST, HIST CORTESE	Higher	1205, 0.228, West
F27	UNOCAL STATION #1747	12863 VENTURA BLVD	SWEEPS UST, CA FID UST	Higher	1205, 0.228, West
F28	TOSCO CORPORATION #3	12863 VENTURA BLVD	UST	Higher	1205, 0.228, West
29	PICTURE PLACE THE	12322 VENTURA BLVD	RCRA-SQG, FINDS, ECHO, HAZNET	Lower	1315, 0.249, SE
F30	MOBIL #11-164	12904 VENTURA BLVD	LUST, HIST UST, CHMIRS	Higher	1473, 0.279, West
F31	MOBIL SERVICE STATIO	12904 VENTURA BOULEV	LUST, HIST CORTESE	Higher	1473, 0.279, West
F32	MOBIL #18-164	12904 VENTURA BLVD.	LUST	Higher	1473, 0.279, West
F33	MOBIL #11-164	12904 VENTURA BLVD	LUST, CHMIRS	Higher	1473, 0.279, West
G34	ARCO #3050	4359 COLDWATER CANYO	LUST	Higher	1772, 0.336, NW
G35	ARCO #3050	4359 COLDWATER CNYN	HIST CORTESE	Higher	1772, 0.336, NW
G36	ARCO #3050	4359 COLDWATER CANYO	LUST, UST	Higher	1772, 0.336, NW
G37	COMMERCIAL BUILDING	4360 COLDWATER CNYN	HIST CORTESE	Higher	1782, 0.338, NW
G38	COMMERCIAL BUILDING	4360 COLDWATER CANYO	LUST	Higher	1782, 0.338, NW
39	WALGREENS/INDUSTRIAL	12920 GREENLEAF	SLIC	Higher	2059, 0.390, WSW

MAPPED SITES SUMMARY

Target Property Address:
4141 WHITSETT AVENUE
STUDIO CITY, CA 91604

Click on Map ID to see full detail.

MAP ID	SITE NAME	ADDRESS	DATABASE ACRONYMS	RELATIVE ELEVATION	DIST (ft. & mi.) DIRECTION
40	SINCLAIR PAINT COMPA	12203 VENTURA	LUST, HIST CORTESE	Higher	2090, 0.396, ESE
41	EXECUTIVE CLEANERS	12514 RIVERSIDE DR	ENVIROSTOR, LA Co. Site Mitigation	Higher	3911, 0.741, North
42	JOY CLEANERS	13313 MOORE PARK	RCRA-SQG, ENVIROSTOR, FINDS, ECHO, DRYCLEANERS, LA	Higher	4542, 0.860, WNW

EXECUTIVE SUMMARY

TARGET PROPERTY SEARCH RESULTS

The target property was identified in the following records. For more information on this property see page 8 of the attached EDR Radius Map report:

Site	Database(s)	EPA ID
WEDDINGTON GOLF & TE 4141 N WHITSETT AVE STUDIO CITY, CA 91604	FINDS Registry ID:: 110066328753	N/A
STUDIO CITY GOLF COU 4141 WHITSETT AVE STUDIO CITY, CA 91604	HAZNET GEPAID: CAC001155976	N/A
STUDIO CITY GOLF COU 4141 WHITSETT AVE STUDIO CITY, CA 91604	SWEEPS UST Status: A Comp Number: 4619 CA FID UST Facility Id: 19055850 Status: A	N/A
WEDDINGTON GOLF & TE 4141 WHITSETT AVE STUDIO CITY, CA 91604	HAZNET GEPAID: CAL000320383	N/A

DATABASES WITH NO MAPPED SITES

No mapped sites were found in EDR's search of available ("reasonably ascertainable ") government records either on the target property or within the search radius around the target property for the following databases:

STANDARD ENVIRONMENTAL RECORDS

Federal NPL site list

NPL ---------- National Priority List
Proposed NPL ---------- Proposed National Priority List Sites
NPL LIENS ---------- Federal Superfund Liens

Federal Delisted NPL site list

Delisted NPL ---------- National Priority List Deletions

Federal CERCLIS list

FEDERAL FACILITY ---------- Federal Facility Site Information listing

SEMS Superfund Enterprise Management System

Federal CERCLIS NFRAP site list

SEMS-ARCHIVE Superfund Enterprise Management System Archive

Federal RCRA CORRACTS facilities list

CORRACTS Corrective Action Report

Federal RCRA non-CORRACTS TSD facilities list

RCRA-TSDF RCRA - Treatment, Storage and Disposal

Federal RCRA generators list

RCRA-LQG RCRA - Large Quantity Generators
RCRA-CESQG RCRA - Conditionally Exempt Small Quantity Generator

Federal institutional controls / engineering controls registries

LUCIS Land Use Control Information System
US ENG CONTROLS Engineering Controls Sites List
US INST CONTROL Sites with Institutional Controls

Federal ERNS list

ERNS Emergency Response Notification System

State- and tribal - equivalent NPL

RESPONSE State Response Sites

State and tribal landfill and/or solid waste disposal site lists

SWF/LF Solid Waste Information System

State and tribal leaking storage tank lists

INDIAN LUST Leaking Underground Storage Tanks on Indian Land

State and tribal registered storage tank lists

FEMA UST Underground Storage Tank Listing
AST Aboveground Petroleum Storage Tank Facilities
INDIAN UST Underground Storage Tanks on Indian Land

State and tribal voluntary cleanup sites

VCP Voluntary Cleanup Program Properties
INDIAN VCP Voluntary Cleanup Priority Listing

State and tribal Brownfields sites

BROWNFIELDS Considered Brownfieds Sites Listing

EXECUTIVE SUMMARY

ADDITIONAL ENVIRONMENTAL RECORDS

Local Brownfield lists

US BROWNFIELDS ..... A Listing of Brownfields Sites

Local Lists of Landfill / Solid Waste Disposal Sites

WMUDS/SWAT ..... Waste Management Unit Database
SWRCY ..... Recycler Database
HAULERS ..... Registered Waste Tire Haulers Listing
INDIAN ODI ..... Report on the Status of Open Dumps on Indian Lands
DEBRIS REGION 9 ..... Torres Martinez Reservation Illegal Dump Site Locations
ODI ..... Open Dump Inventory
IHS OPEN DUMPS ..... Open Dumps on Indian Land

Local Lists of Hazardous waste / Contaminated Sites

US HIST CDL ..... Delisted National Clandestine Laboratory Register
AOCONCERN ..... San Gabriel Valley Areas of Concern
HIST Cal-Sites ..... Historical Calsites Database
SCH ..... School Property Evaluation Program
CDL ..... Clandestine Drug Labs
Toxic Pits ..... Toxic Pits Cleanup Act Sites
US CDL ..... National Clandestine Laboratory Register

Local Land Records

LIENS ..... Environmental Liens Listing
LIENS 2 ..... CERCLA Lien Information
DEED ..... Deed Restriction Listing

Records of Emergency Release Reports

HMIRS ..... Hazardous Materials Information Reporting System
CHMIRS ..... California Hazardous Material Incident Report System
LDS ..... Land Disposal Sites Listing
MCS ..... Military Cleanup Sites Listing
SPILLS 90 ..... SPILLS 90 data from FirstSearch

Other Ascertainable Records

RCRA NonGen / NLR ..... RCRA - Non Generators / No Longer Regulated
FUDS ..... Formerly Used Defense Sites
DOD ..... Department of Defense Sites
SCRD DRYCLEANERS ..... State Coalition for Remediation of Drycleaners Listing
US FIN ASSUR ..... Financial Assurance Information
EPA WATCH LIST ..... EPA WATCH LIST
2020 COR ACTION ..... 2020 Corrective Action Program List
TSCA ..... Toxic Substances Control Act
TRIS ..... Toxic Chemical Release Inventory System
SSTS ..... Section 7 Tracking Systems
ROD ..... Records Of Decision

RMP Risk Management Plans
RAATS RCRA Administrative Action Tracking System
PRP Potentially Responsible Parties
PADS PCB Activity Database System
ICIS Integrated Compliance Information System
FTTS FIFRA/ TSCA Tracking System - FIFRA (Federal Insecticide, Fungicide, & Rodenticide Act)/TSCA (Toxic Substances Control Act)
MLTS Material Licensing Tracking System
COAL ASH DOE Steam-Electric Plant Operation Data
COAL ASH EPA Coal Combustion Residues Surface Impoundments List
PCB TRANSFORMER PCB Transformer Registration Database
RADINFO Radiation Information Database
HIST FTTS FIFRA/TSCA Tracking System Administrative Case Listing
DOT OPS Incident and Accident Data
CONSENT Superfund (CERCLA) Consent Decrees
INDIAN RESERV Indian Reservations
FUSRAP Formerly Utilized Sites Remedial Action Program
UMTRA Uranium Mill Tailings Sites
LEAD SMELTERS Lead Smelter Sites
US AIRS Aerometric Information Retrieval System Facility Subsystem
US MINES Mines Master Index File
ABANDONED MINES Abandoned Mines
UXO Unexploded Ordnance Sites
DOCKET HWC Hazardous Waste Compliance Docket Listing
ECHO Enforcement & Compliance History Information
FUELS PROGRAM EPA Fuels Program Registered Listing
CA BOND EXP. PLAN Bond Expenditure Plan
Cortese "Cortese" Hazardous Waste & Substances Sites List
CUPA Listings CUPA Resources List
EMI Emissions Inventory Data
ENF Enforcement Action Listing
Financial Assurance Financial Assurance Information Listing
ICE ICE
LOS ANGELES CO. HMS HMS: Street Number List
HWP EnviroStor Permitted Facilities Listing
HWT Registered Hazardous Waste Transporter Database
MINES Mines Site Location Listing
MWMP Medical Waste Management Program Listing
NPDES NPDES Permits Listing
PEST LIC Pesticide Regulation Licenses Listing
PROC Certified Processors Database
Notify 65 Proposition 65 Records
LA Co. Site Mitigation Site Mitigation List
UIC UIC Listing
WASTEWATER PITS Oil Wastewater Pits Listing
WDS Waste Discharge System
WIP Well Investigation Program Case List

EDR HIGH RISK HISTORICAL RECORDS

EDR Exclusive Records

EDR MGP EDR Proprietary Manufactured Gas Plants

EDR RECOVERED GOVERNMENT ARCHIVES

Exclusive Recovered Govt. Archives

RGA LF Recovered Government Archive Solid Waste Facilities List

EXECUTIVE SUMMARY

RGA LUST ---------- Recovered Government Archive Leaking Underground Storage Tank

SURROUNDING SITES: SEARCH RESULTS

Surrounding sites were identified in the following databases.

Elevations have been determined from the USGS Digital Elevation Model and should be evaluated on a relative (not an absolute) basis. Relative elevation information between sites of close proximity should be field verified. Sites with an elevation equal to or higher than the target property have been differentiated below from sites with an elevation lower than the target property.
Page numbers and map identification numbers refer to the EDR Radius Map report where detailed data on individual sites can be reviewed.

Sites listed in ***bold italics*** are in multiple databases.

Unmappable (orphan) sites are not considered in the foregoing analysis.

STANDARD ENVIRONMENTAL RECORDS

Federal RCRA generators list

RCRA-SQG: RCRAInfo is EPA's comprehensive information system, providing access to data supporting the Resource Conservation and Recovery Act (RCRA) of 1976 and the Hazardous and Solid Waste Amendments (HSWA) of 1984. The database includes selective information on sites which generate, transport, store, treat and/or dispose of hazardous waste as defined by the Resource Conservation and Recovery Act (RCRA). Small quantity generators (SQGs) generate between 100 kg and 1,000 kg of hazardous waste per month.

A review of the RCRA-SQG list, as provided by EDR, and dated 09/13/2017 has revealed that there are 3 RCRA-SQG sites within approximately 0.25 miles of the target property.

Equal/Higher Elevation	Address	Direction / Distance	Map ID	Page
DAISY FRESH DRY CLEA	***12731 VENTURA BLVD***	***WSW 0 - 1/8 (0.105 mi.)***	***C8***	***13***
ULTIMATE CLEANERS	***12754 VENTURA BLVD***	***WSW 1/8 - 1/4 (0.164 mi.)***	***E19***	***27***
Lower Elevation	**Address**	**Direction / Distance**	**Map ID**	**Page**
PICTURE PLACE THE	***12322 VENTURA BLVD***	***SE 1/8 - 1/4 (0.249 mi.)***	***29***	***43***

State- and tribal - equivalent CERCLIS

ENVIROSTOR: The Department of Toxic Substances Control's (DTSC's) Site Mitigation and Brownfields Reuse Program's (SMBRP's) EnviroStor database identifes sites that have known contamination or sites for which there may be reasons to investigate further. The database includes the following site types: Federal Superfund sites (National Priorities List (NPL)); State Response, including Military Facilities and State Superfund; Voluntary Cleanup; and School sites. EnviroStor provides similar information to the information that was available in CalSites, and provides additional site information, including, but not limited to, identification of formerly-contaminated properties that have been released for reuse, properties where environmental deed restrictions have been recorded to prevent inappropriate land uses, and risk characterization information that is used to assess potential impacts to public health and the environment at contaminated sites.

A review of the ENVIROSTOR list, as provided by EDR, and dated 07/31/2017 has revealed that there are

2 ENVIROSTOR sites within approximately 1 mile of the target property.

Equal/Higher Elevation	Address	Direction / Distance	Map ID	Page
EXECUTIVE CLEANERS	***12514 RIVERSIDE DR***	***N 1/2 - 1 (0.741 mi.)***	***41***	***74***
Facility Id: 19720048 Status: Refer: 1248 Local Agency				
JOY CLEANERS	***13313 MOORE PARK***	***WNW 1/2 - 1 (0.860 mi.)***	***42***	***75***
Facility Id: 19720026 Status: Refer: 1248 Local Agency				

State and tribal leaking storage tank lists

LUST: Leaking Underground Storage Tank (LUST) Sites included in GeoTracker. GeoTracker is the Water Boards data management system for sites that impact, or have the potential to impact, water quality in California, with emphasis on groundwater.

A review of the LUST list, as provided by EDR, has revealed that there are 15 LUST sites within approximately 0.5 miles of the target property.

Equal/Higher Elevation	Address	Direction / Distance	Map ID	Page
ARCO #9635	12500 VENTURA BLVD.	SSE 0 - 1/8 (0.120 mi.)	D15	18
Database: LUST REG 4, Date of Government Version: 09/07/2004 Facility Id: 916040298A Status: Leak being confirmed Global ID: T0603796503				
TESORO STATION 63236	***12500 VENTURA BLVD***	***SSE 0 - 1/8 (0.120 mi.)***	***D16***	***20***
Database: LUST, Date of Government Version: 06/12/2017 Status: Completed - Case Closed Global Id: T0603702564				
THRIFTY OIL CO STATI	12500 VENTURA BLVD	SSE 0 - 1/8 (0.120 mi.)	D17	23
Database: LUST REG 4, Date of Government Version: 09/07/2004 Facility Id: 916040298 Status: Case Closed Global ID: T0603702564				
SHELL WIC#204-7564-0	***12456 VENTURA BLVD***	***SSE 1/8 - 1/4 (0.130 mi.)***	***D18***	***24***
Database: LUST REG 4, Date of Government Version: 09/07/2004 Database: LUST, Date of Government Version: 06/12/2017 Status: Completed - Case Closed Facility Id: 916040434 Status: Case Closed Global Id: T0603702573 Global ID: T0603702573				
CHEVRON #9-4778	***12814 VENTURA BLVD***	***WSW 1/8 - 1/4 (0.197 mi.)***	***E20***	***29***
Database: LUST, Date of Government Version: 06/12/2017 Status: Completed - Case Closed Global Id: T0603702570				
CHEVRON #9-4778	12814 VENTURA BLVD	WSW 1/8 - 1/4 (0.197 mi.)	E23	32
Database: LUST REG 4, Date of Government Version: 09/07/2004 Facility Id: 916040407 Status: Case Closed				

Global ID: T0603702570

TOSCO - 76 STATION # ***12863 VENTURA BLVD*** ***W 1/8 - 1/4 (0.228 mi.)*** ***F26*** ***35***
Database: LUST REG 4, Date of Government Version: 09/07/2004
Database: LUST, Date of Government Version: 06/12/2017
Status: Completed - Case Closed
Facility Id: 916040243
Status: Remedial action (cleanup) Underway
Global Id: T0603702563
Global ID: T0603702563

MOBIL #11-164 ***12904 VENTURA BLVD*** ***W 1/4 - 1/2 (0.279 mi.)*** ***F30*** ***46***
Database: LUST, Date of Government Version: 06/12/2017
Status: Completed - Case Closed
Global Id: T0603702562

MOBIL SERVICE STATIO ***12904 VENTURA BOULEV*** ***W 1/4 - 1/2 (0.279 mi.)*** ***F31*** ***51***
Database: LUST, Date of Government Version: 06/12/2017
Status: Completed - Case Closed
Global Id: T0603726604
Global Id: T0603760168

MOBIL #18-164 12904 VENTURA BLVD. W 1/4 - 1/2 (0.279 mi.) F32 57
Database: LUST REG 4, Date of Government Version: 09/07/2004
Facility Id: 916040189A
Status: Remediation Plan
Global ID: T0603726604

MOBIL #11-164 ***12904 VENTURA BLVD*** ***W 1/4 - 1/2 (0.279 mi.)*** ***F33*** ***58***
Database: LUST REG 4, Date of Government Version: 09/07/2004
Facility Id: 916040189
Status: Case Closed
Global ID: T0603702562

ARCO #3050 4359 COLDWATER CANYO NW 1/4 - 1/2 (0.336 mi.) G34 61
Database: LUST, Date of Government Version: 06/12/2017
Status: Completed - Case Closed
Global Id: T0603702569

ARCO #3050 ***4359 COLDWATER CANYO*** ***NW 1/4 - 1/2 (0.336 mi.)*** ***G36*** ***62***
Database: LUST REG 4, Date of Government Version: 09/07/2004
Facility Id: 916040370
Status: Case Closed
Global ID: T0603702569

COMMERCIAL BUILDING 4360 COLDWATER CANYO NW 1/4 - 1/2 (0.338 mi.) G38 64
Database: LUST REG 4, Date of Government Version: 09/07/2004
Database: LUST, Date of Government Version: 06/12/2017
Status: Open - Verification Monitoring
Facility Id: 916040443
Status: Pollution Characterization
Global Id: T0603702574
Global ID: T0603702574

SINCLAIR PAINT COMPA ***12203 VENTURA*** ***ESE 1/4 - 1/2 (0.396 mi.)*** ***40*** ***71***
Database: LUST REG 4, Date of Government Version: 09/07/2004
Database: LUST, Date of Government Version: 06/12/2017
Status: Completed - Case Closed
Facility Id: 916040461
Status: Leak being confirmed
Global Id: T0603702576

Global ID: T0603702576

SLIC: Cleanup Program Sites (CPS; also known as Site Cleanups [SC] and formerly known as Spills, Leaks, Investigations, and Cleanups [SLIC] sites) included in GeoTracker. GeoTracker is the Water Boards data management system for sites that impact, or have the potential to impact, water quality in California, with emphasis on groundwater.

A review of the SLIC list, as provided by EDR, has revealed that there is 1 SLIC site within approximately 0.5 miles of the target property.

Equal/Higher Elevation	Address	Direction / Distance	Map ID	Page
WALGREENS/INDUSTRIAL	12920 GREENLEAF	WSW 1/4 - 1/2 (0.390 mi.)	39	71
Database: SLIC REG 4, Date of Government Version: 11/17/2004				
Facility Status: No further action required				

State and tribal registered storage tank lists

UST: The Underground Storage Tank database contains registered USTs. USTs are regulated under Subtitle I of the Resource Conservation and Recovery Act (RCRA). The data come from the State Water Resources Control Board's Hazardous Substance Storage Container Database.

A review of the UST list, as provided by EDR, has revealed that there are 2 UST sites within approximately 0.25 miles of the target property.

Equal/Higher Elevation	Address	Direction / Distance	Map ID	Page
THRIFTY OIL COMPANY	12500 VENTURA BLVD	SSE 0 - 1/8 (0.120 mi.)	D13	18
Database: UST, Date of Government Version: 06/12/2017				
Facility Id: 24734				
TOSCO CORPORATION #3	12863 VENTURA BLVD	W 1/8 - 1/4 (0.228 mi.)	F28	43
Database: UST, Date of Government Version: 06/12/2017				
Facility Id: 24269				

ADDITIONAL ENVIRONMENTAL RECORDS

Local Lists of Registered Storage Tanks

SWEEPS UST: Statewide Environmental Evaluation and Planning System. This underground storage tank listing was updated and maintained by a company contacted by the SWRCB in the early 1990's. The listing is no longer updated or maintained. The local agency is the contact for more information on a site on the SWEEPS list.

A review of the SWEEPS UST list, as provided by EDR, and dated 06/01/1994 has revealed that there is 1 SWEEPS UST site within approximately 0.25 miles of the target property.

Equal/Higher Elevation	Address	Direction / Distance	Map ID	Page
UNOCAL STATION #1747	***12863 VENTURA BLVD***	***W 1/8 - 1/4 (0.228 mi.)***	***F27***	***41***

Status: A
Tank Status: A
Comp Number: 290

HIST UST: Historical UST Registered Database.

A review of the HIST UST list, as provided by EDR, and dated 10/15/1990 has revealed that there are 4 HIST UST sites within approximately 0.25 miles of the target property.

Equal/Higher Elevation	Address	Direction / Distance	Map ID	Page
ARCO STN 236 Facility Id: 00000005594	12500 VENTURA BLVD	SSE 0 - 1/8 (0.120 mi.)	D12	17
94778 Facility Id: 00000062671	12814 VENTURA BLVD	WSW 1/8 - 1/4 (0.197 mi.)	E22	31
SERVICE STATION 1747 Facility Id: 00000003855	12863 VENTURA BLVD	W 1/8 - 1/4 (0.228 mi.)	F24	33
UNION OIL SERVICE ST Facility Id: 00000055798	12863 VENTURA BLVD	W 1/8 - 1/4 (0.228 mi.)	F25	34

CA FID UST: The Facility Inventory Database contains active and inactive underground storage tank locations. The source is the State Water Resource Control Board.

A review of the CA FID UST list, as provided by EDR, and dated 10/31/1994 has revealed that there are 3 CA FID UST sites within approximately 0.25 miles of the target property.

Equal/Higher Elevation	Address	Direction / Distance	Map ID	Page
ARCO STATION #236 Facility Id: 19002092 Status: I	12500 VENTURA BLVD	SSE 0 - 1/8 (0.120 mi.)	D14	18
94778 CHEVRON STATIO Facility Id: 19002023 Status: I	12814 VENTURA BLVD	WSW 1/8 - 1/4 (0.197 mi.)	E21	30
UNOCAL STATION #1747 Facility Id: 19023156 Status: A	***12863 VENTURA BLVD***	***W 1/8 - 1/4 (0.228 mi.)***	***F27***	***41***

Other Ascertainable Records

DRYCLEANERS: A list of drycleaner related facilities that have EPA ID numbers. These are facilities with certain SIC codes: power laundries, family and commercial; garment pressing and cleaners' agents; linen supply; coin-operated laundries and cleaning; drycleaning plants except rugs; carpet and upholster cleaning; industrial launderers; laundry and garment services.

A review of the DRYCLEANERS list, as provided by EDR, and dated 08/02/2017 has revealed that there are 2 DRYCLEANERS sites within approximately 0.25 miles of the target property.

Equal/Higher Elevation	Address	Direction / Distance	Map ID	Page
SNOWMAN CLEANERS	***12546 VENTURA BL***	***S 0 - 1/8 (0.100 mi.)***	***B7***	***11***

EPA Id: CAL000033503

ULTIMATE CLEANERS	***12754 VENTURA BLVD***	***WSW 1/8 - 1/4 (0.164 mi.)***	***E19***	***27***
EPA Id: CAL000043482				

HIST CORTESE: The sites for the list are designated by the State Water Resource Control Board [LUST], the Integrated Waste Board [SWF/LS], and the Department of Toxic Substances Control [CALSITES]. This listing is no longer updated by the state agency.

A review of the HIST CORTESE list, as provided by EDR, and dated 04/01/2001 has revealed that there are 8 HIST CORTESE sites within approximately 0.5 miles of the target property.

Equal/Higher Elevation	Address	Direction / Distance	Map ID	Page
TESORO STATION 63236	***12500 VENTURA BLVD***	***SSE 0 - 1/8 (0.120 mi.)***	***D16***	***20***
Reg Id: 916040298				
SHELL WIC#204-7564-0	***12456 VENTURA BLVD***	***SSE 1/8 - 1/4 (0.130 mi.)***	***D18***	***24***
Reg Id: 916040434				
CHEVRON #9-4778	***12814 VENTURA BLVD***	***WSW 1/8 - 1/4 (0.197 mi.)***	***E20***	***29***
Reg Id: 916040407				
TOSCO - 76 STATION #	***12863 VENTURA BLVD***	***W 1/8 - 1/4 (0.228 mi.)***	***F26***	***35***
Reg Id: 916040243				
MOBIL SERVICE STATIO	***12904 VENTURA BOULEV***	***W 1/4 - 1/2 (0.279 mi.)***	***F31***	***51***
Reg Id: 916040189				
ARCO #3050	4359 COLDWATER CNYN	NW 1/4 - 1/2 (0.336 mi.)	G35	62
Reg Id: 916040370				
COMMERCIAL BUILDING	4360 COLDWATER CNYN	NW 1/4 - 1/2 (0.338 mi.)	G37	63
Reg Id: 916040443				
SINCLAIR PAINT COMPA	***12203 VENTURA***	***ESE 1/4 - 1/2 (0.396 mi.)***	***40***	***71***
Reg Id: 916040461				

EDR HIGH RISK HISTORICAL RECORDS

EDR Exclusive Records

EDR Hist Auto: EDR has searched selected national collections of business directories and has collected listings of potential gas station/filling station/service station sites that were available to EDR researchers. EDR's review was limited to those categories of sources that might, in EDR's opinion, include gas station/filling station/service station establishments. The categories reviewed included, but were not limited to gas, gas station, gasoline station, filling station, auto, automobile repair, auto service station, service station, etc. This database falls within a category of information EDR classifies as "High Risk Historical Records", or HRHR. EDR's HRHR effort presents unique and sometimes proprietary data about past sites and operations that typically create environmental concerns, but may not show up in current government records searches.

A review of the EDR Hist Auto list, as provided by EDR, has revealed that there are 3 EDR Hist Auto sites within approximately 0.125 miles of the target property.

Equal/Higher Elevation	Address	Direction / Distance	Map ID	Page
FEARLESS FILMS INC	4231 BELLAIRE AVE	NW 0 - 1/8 (0.070 mi.)	5	10

Lower Elevation	Address	Direction / Distance	Map ID	Page
COGGINS H R	12500 VENTURA BLVD	SSE 0 - 1/8 (0.112 mi.)	D10	16
THRIFTY OIL CO 0236	12500 VENTURA BLVD	SSE 0 - 1/8 (0.112 mi.)	D11	16

EDR Hist Cleaner: EDR has searched selected national collections of business directories and has collected listings of potential dry cleaner sites that were available to EDR researchers. EDR's review was limited to those categories of sources that might, in EDR's opinion, include dry cleaning establishments. The categories reviewed included, but were not limited to dry cleaners, cleaners, laundry, laundromat, cleaning/laundry, wash & dry etc. This database falls within a category of information EDR classifies as "High Risk Historical Records", or HRHR. EDR's HRHR effort presents unique and sometimes proprietary data about past sites and operations that typically create environmental concerns, but may not show up in current government records searches.

A review of the EDR Hist Cleaner list, as provided by EDR, has revealed that there are 2 EDR Hist Cleaner sites within approximately 0.125 miles of the target property.

Equal/Higher Elevation	Address	Direction / Distance	Map ID	Page
SNOWMAN CLEANERS	12546 VENTURA	S 0 - 1/8 (0.100 mi.)	B6	11
DAISY FRESH CLEANERS	12731 VENTURA BLVD	WSW 0 - 1/8 (0.105 mi.)	C9	15

EXECUTIVE SUMMARY

Due to poor or inadequate address information, the following sites were not mapped. Count: 1 records.

Site Name	Database(s)
PLAZA DE ESCABAR - JOY'S DRY CLEAN	SLIC

OVERVIEW MAP - 5091907.2S

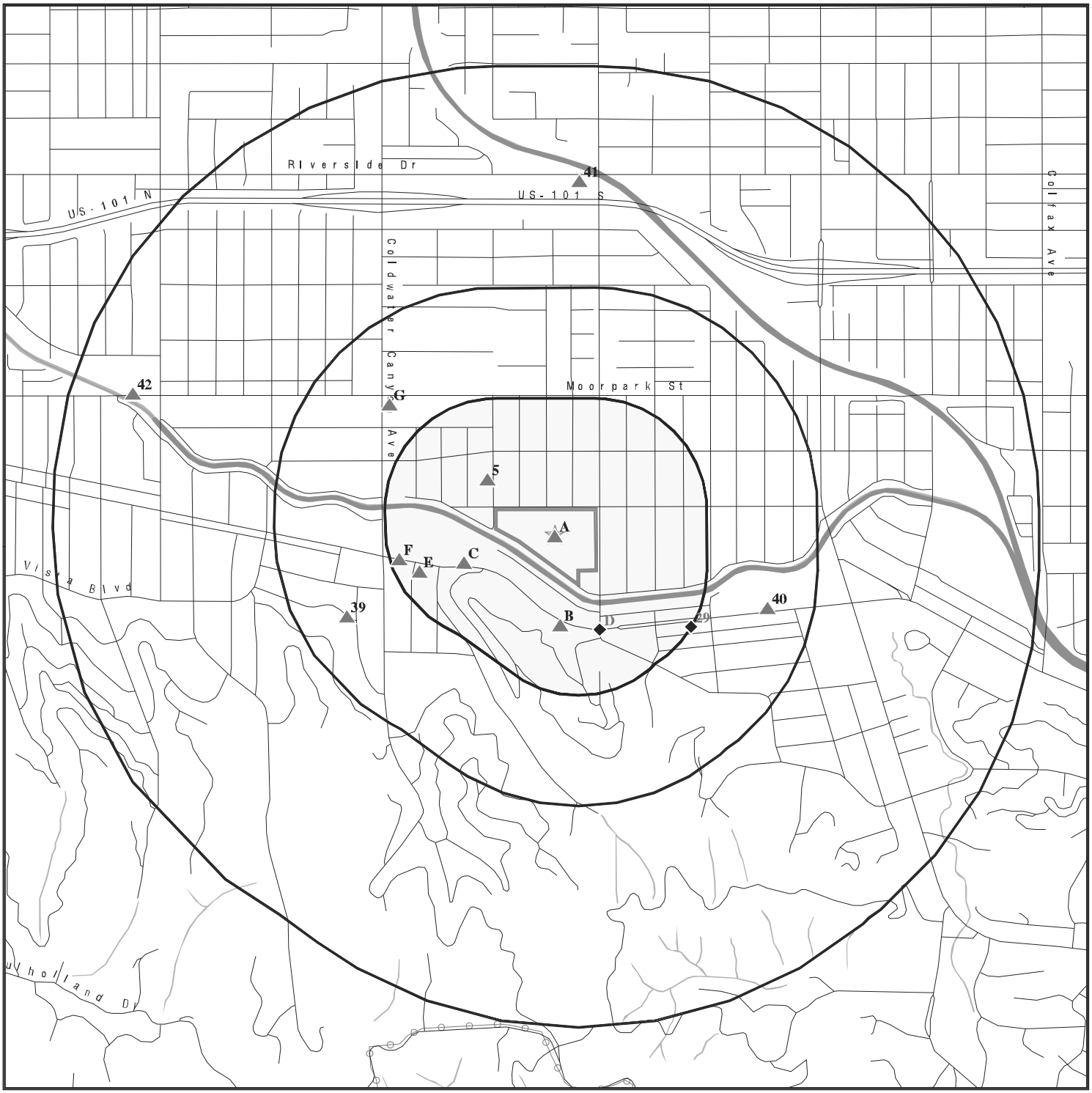

- Target Property
- Sites at elevations higher than or equal to the target property
- Sites at elevations lower than the target property
- Manufactured Gas Plants
- National Priority List Sites
- Dept. Defense Sites
- Indian Reservations BIA
- Power transmission lines
- 100-year flood zone
- 500-year flood zone
- National Wetland Inventory
- State Wetlands
- Upgradient Area
- Areas of Concern

This report includes Interactive Map Layers to display and/or hide map information. The legend includes only those icons for the default map view.

SITE NAME:	Weddington Golf & Tennis Facility	CLIENT:	Citadel Environmental Services
ADDRESS:	4141 Whitsett Avenue Studio City CA 91604	CONTACT:	Shirley Lee
		INQUIRY #:	5091907.2s
LAT/LONG:	34.145763 / 118.406968	DATE:	October 31, 2017 11:13 am

Copyright © 2017 EDR, Inc. © 2015 TomTom Rel. 2015.

DETAIL MAP - 5091907.2S

Target Property

Sites at elevations higher than or equal to the target property

Sites at elevations lower than the target property

Manufactured Gas Plants

Sensitive Receptors

National Priority List Sites

Dept. Defense Sites

0 1/16 1/8 1/4 Miles

Indian Reservations BIA

100-year flood zone

500-year flood zone

National Wetland Inventory

State Wetlands

Areas of Concern

This report includes Interactive Map Layers to display and/or hide map information. The legend includes only those icons for the default map view.

SITE NAME:	Weddington Golf & Tennis Facility	CLIENT:	Citadel Environmental Services
ADDRESS:	4141 Whitsett Avenue Studio City CA 91604	CONTACT:	Shirley Lee
		INQUIRY #:	5091907.2s
LAT/LONG:	34.145763 / 118.406968	DATE:	October 31, 2017 11:14 am

Copyright © 2017 EDR, Inc. © 2015 TomTom Rel. 2015.

MAP FINDINGS SUMMARY

Database	Search Distance (Miles)	Target Property	< 1/8	1/8 - 1/4	1/4 - 1/2	1/2 - 1	> 1	Total Plotted
STANDARD ENVIRONMENTAL RECORDS								
Federal NPL site list								
NPL	1.000		0	0	0	0	NR	0
Proposed NPL	1.000		0	0	0	0	NR	0
NPL LIENS	0.001		0	NR	NR	NR	NR	0
Federal Delisted NPL site list								
Delisted NPL	1.000		0	0	0	0	NR	0
Federal CERCLIS list								
FEDERAL FACILITY	0.500		0	0	0	NR	NR	0
SEMS	0.500		0	0	0	NR	NR	0
Federal CERCLIS NFRAP site list								
SEMS-ARCHIVE	0.500		0	0	0	NR	NR	0
Federal RCRA CORRACTS facilities list								
CORRACTS	1.000		0	0	0	0	NR	0
Federal RCRA non-CORRACTS TSD facilities list								
RCRA-TSDF	0.500		0	0	0	NR	NR	0
Federal RCRA generators list								
RCRA-LQG	0.250		0	0	NR	NR	NR	0
RCRA-SQG	0.250		1	2	NR	NR	NR	3
RCRA-CESQG	0.250		0	0	NR	NR	NR	0
Federal institutional controls / engineering controls registries								
LUCIS	0.500		0	0	0	NR	NR	0
US ENG CONTROLS	0.500		0	0	0	NR	NR	0
US INST CONTROL	0.500		0	0	0	NR	NR	0
Federal ERNS list								
ERNS	0.001		0	NR	NR	NR	NR	0
State- and tribal - equivalent NPL								
RESPONSE	1.000		0	0	0	0	NR	0
State- and tribal - equivalent CERCLIS								
ENVIROSTOR	1.000		0	0	0	2	NR	2
State and tribal landfill and/or solid waste disposal site lists								
SWF/LF	0.500		0	0	0	NR	NR	0
State and tribal leaking storage tank lists								
LUST	0.500		3	4	8	NR	NR	15

MAP FINDINGS SUMMARY

Database	Search Distance (Miles)	Target Property	< 1/8	1/8 - 1/4	1/4 - 1/2	1/2 - 1	> 1	Total Plotted
INDIAN LUST	0.500		0	0	0	NR	NR	0
SLIC	0.500		0	0	1	NR	NR	1
State and tribal registered storage tank lists								
FEMA UST	0.250		0	0	NR	NR	NR	0
UST	0.250		1	1	NR	NR	NR	2
AST	0.250		0	0	NR	NR	NR	0
INDIAN UST	0.250		0	0	NR	NR	NR	0
State and tribal voluntary cleanup sites								
VCP	0.500		0	0	0	NR	NR	0
INDIAN VCP	0.500		0	0	0	NR	NR	0
State and tribal Brownfields sites								
BROWNFIELDS	0.500		0	0	0	NR	NR	0
ADDITIONAL ENVIRONMENTAL RECORDS								
Local Brownfield lists								
US BROWNFIELDS	0.500		0	0	0	NR	NR	0
Local Lists of Landfill / Solid Waste Disposal Sites								
WMUDS/SWAT	0.500		0	0	0	NR	NR	0
SWRCY	0.500		0	0	0	NR	NR	0
HAULERS	0.001		0	NR	NR	NR	NR	0
INDIAN ODI	0.500		0	0	0	NR	NR	0
DEBRIS REGION 9	0.500		0	0	0	NR	NR	0
ODI	0.500		0	0	0	NR	NR	0
IHS OPEN DUMPS	0.500		0	0	0	NR	NR	0
Local Lists of Hazardous waste / Contaminated Sites								
US HIST CDL	0.001		0	NR	NR	NR	NR	0
AOCONCERN	1.000		0	0	0	0	NR	0
HIST Cal-Sites	1.000		0	0	0	0	NR	0
SCH	0.250		0	0	NR	NR	NR	0
CDL	0.001		0	NR	NR	NR	NR	0
Toxic Pits	1.000		0	0	0	0	NR	0
US CDL	0.001		0	NR	NR	NR	NR	0
Local Lists of Registered Storage Tanks								
SWEEPS UST	0.250	1	0	1	NR	NR	NR	2
HIST UST	0.250		1	3	NR	NR	NR	4
CA FID UST	0.250	1	1	2	NR	NR	NR	4
Local Land Records								
LIENS	0.001		0	NR	NR	NR	NR	0
LIENS 2	0.001		0	NR	NR	NR	NR	0
DEED	0.500		0	0	0	NR	NR	0

MAP FINDINGS SUMMARY

Database	Search Distance (Miles)	Target Property	< 1/8	1/8 - 1/4	1/4 - 1/2	1/2 - 1	> 1	Total Plotted
Records of Emergency Release Reports								
HMIRS	0.001		0	NR	NR	NR	NR	0
CHMIRS	0.001		0	NR	NR	NR	NR	0
LDS	0.001		0	NR	NR	NR	NR	0
MCS	0.001		0	NR	NR	NR	NR	0
SPILLS 90	0.001		0	NR	NR	NR	NR	0
Other Ascertainable Records								
RCRA NonGen / NLR	0.250		0	0	NR	NR	NR	0
FUDS	1.000		0	0	0	0	NR	0
DOD	1.000		0	0	0	0	NR	0
SCRD DRYCLEANERS	0.500		0	0	0	NR	NR	0
US FIN ASSUR	0.001		0	NR	NR	NR	NR	0
EPA WATCH LIST	0.001		0	NR	NR	NR	NR	0
2020 COR ACTION	0.250		0	0	NR	NR	NR	0
TSCA	0.001		0	NR	NR	NR	NR	0
TRIS	0.001		0	NR	NR	NR	NR	0
SSTS	0.001		0	NR	NR	NR	NR	0
ROD	1.000		0	0	0	0	NR	0
RMP	0.001		0	NR	NR	NR	NR	0
RAATS	0.001		0	NR	NR	NR	NR	0
PRP	0.001		0	NR	NR	NR	NR	0
PADS	0.001		0	NR	NR	NR	NR	0
ICIS	0.001		0	NR	NR	NR	NR	0
FTTS	0.001		0	NR	NR	NR	NR	0
MLTS	0.001		0	NR	NR	NR	NR	0
COAL ASH DOE	0.001		0	NR	NR	NR	NR	0
COAL ASH EPA	0.500		0	0	0	NR	NR	0
PCB TRANSFORMER	0.001		0	NR	NR	NR	NR	0
RADINFO	0.001		0	NR	NR	NR	NR	0
HIST FTTS	0.001		0	NR	NR	NR	NR	0
DOT OPS	0.001		0	NR	NR	NR	NR	0
CONSENT	1.000		0	0	0	0	NR	0
INDIAN RESERV	0.001		0	NR	NR	NR	NR	0
FUSRAP	1.000		0	0	0	0	NR	0
UMTRA	0.500		0	0	0	NR	NR	0
LEAD SMELTERS	0.001		0	NR	NR	NR	NR	0
US AIRS	0.001		0	NR	NR	NR	NR	0
US MINES	0.250		0	0	NR	NR	NR	0
ABANDONED MINES	0.001		0	NR	NR	NR	NR	0
FINDS	0.001	1	0	NR	NR	NR	NR	1
UXO	1.000		0	0	0	0	NR	0
DOCKET HWC	0.001		0	NR	NR	NR	NR	0
ECHO	0.001		0	NR	NR	NR	NR	0
FUELS PROGRAM	0.250		0	0	NR	NR	NR	0
CA BOND EXP. PLAN	1.000		0	0	0	0	NR	0
Cortese	0.500		0	0	0	NR	NR	0
CUPA Listings	0.250		0	0	NR	NR	NR	0
DRYCLEANERS	0.250		1	1	NR	NR	NR	2
EMI	0.001		0	NR	NR	NR	NR	0

MAP FINDINGS SUMMARY

Database	Search Distance (Miles)	Target Property	< 1/8	1/8 - 1/4	1/4 - 1/2	1/2 - 1	> 1	Total Plotted
ENF	0.001		0	NR	NR	NR	NR	0
Financial Assurance	0.001		0	NR	NR	NR	NR	0
HAZNET	0.001	2	0	NR	NR	NR	NR	2
ICE	0.001		0	NR	NR	NR	NR	0
HIST CORTESE	0.500		1	3	4	NR	NR	8
LOS ANGELES CO. HMS	0.001		0	NR	NR	NR	NR	0
HWP	1.000		0	0	0	0	NR	0
HWT	0.250		0	0	NR	NR	NR	0
MINES	0.001		0	NR	NR	NR	NR	0
MWMP	0.250		0	0	NR	NR	NR	0
NPDES	0.001		0	NR	NR	NR	NR	0
PEST LIC	0.001		0	NR	NR	NR	NR	0
PROC	0.500		0	0	0	NR	NR	0
Notify 65	1.000		0	0	0	0	NR	0
LA Co. Site Mitigation	0.001		0	NR	NR	NR	NR	0
UIC	0.001		0	NR	NR	NR	NR	0
WASTEWATER PITS	0.500		0	0	0	NR	NR	0
WDS	0.001		0	NR	NR	NR	NR	0
WIP	0.250		0	0	NR	NR	NR	0
EDR HIGH RISK HISTORICAL RECORDS								
EDR Exclusive Records								
EDR MGP	1.000		0	0	0	0	NR	0
EDR Hist Auto	0.125		3	NR	NR	NR	NR	3
EDR Hist Cleaner	0.125		2	NR	NR	NR	NR	2
EDR RECOVERED GOVERNMENT ARCHIVES								
Exclusive Recovered Govt. Archives								
RGA LF	0.001		0	NR	NR	NR	NR	0
RGA LUST	0.001		0	NR	NR	NR	NR	0
- Totals --		5	14	17	13	2	0	51

NOTES:

TP = Target Property

NR = Not Requested at this Search Distance

Sites may be listed in more than one database

A1 **WEDDINGTON GOLF & TENNIS** **FINDS** **1023337650**
Target **4141 N WHITSETT AVE** **N/A**
Property **STUDIO CITY, CA 91604**

Site 1 of 4 in cluster A

Actual:
620 ft.

FINDS:

Registry ID: 110066328753

Environmental Interest/Information System
STATE MASTER

Click this hyperlink while viewing on your computer to access additional FINDS: detail in the EDR Site Report.

A2 **STUDIO CITY GOLF COURSE** **HAZNET** **S112870046**
Target **4141 WHITSETT AVE** **N/A**
Property **STUDIO CITY, CA 91604**

Site 2 of 4 in cluster A

Actual:
620 ft.

HAZNET:

envid:	S112870046
Year:	1995
GEPAID:	CAC001155976
Contact:	GEORGE MC GALLISTER
Telephone:	8187613250
Mailing Name:	Not reported
Mailing Address:	4141 WHITSETT AVE
Mailing City,St,Zip:	STUDIO CITY, CA 916040000
Gen County:	Not reported
TSD EPA ID:	CAT080013352
TSD County:	Not reported
Waste Category:	Tank bottom waste
Disposal Method:	Recycler
Tons:	.2085
Cat Decode:	Not reported
Method Decode:	Not reported
Facility County:	Los Angeles

A3 **STUDIO CITY GOLF COURSE INC** **SWEEPS UST** **S101587646**
Target **4141 WHITSETT AVE** **CA FID UST** **N/A**
Property **STUDIO CITY, CA 91604**

Site 3 of 4 in cluster A

Actual:
620 ft.

SWEEPS UST:

Status:	Active
Comp Number:	4619
Number:	9
Board Of Equalization:	Not reported
Referral Date:	04-20-93
Action Date:	05-05-94
Created Date:	02-29-88
Owner Tank Id:	Not reported
SWRCB Tank Id:	Not reported

STUDIO CITY GOLF COURSE INC (Continued) **S101587646**

Tank Status: Not reported
Capacity: Not reported
Active Date: Not reported
Tank Use: Not reported
STG: Not reported
Content: Not reported
Number Of Tanks: Not reported

CA FID UST:
Facility ID: 19055850
Regulated By: UTNKA
Regulated ID: Not reported
Cortese Code: Not reported
SIC Code: Not reported
Facility Phone: 2138773777
Mail To: Not reported
Mailing Address: 11222 WEDDINGTON ST
Mailing Address 2: Not reported
Mailing City,St,Zip: STUDIO CITY 916040000
Contact: Not reported
Contact Phone: Not reported
DUNs Number: Not reported
NPDES Number: Not reported
EPA ID: Not reported
Comments: Not reported
Status: Active

A4 **WEDDINGTON GOLF & TENNIS** **HAZNET** **S113147855**
Target **4141 WHITSETT AVE** **N/A**
Property **STUDIO CITY, CA 91604**

Site 4 of 4 in cluster A

Actual: 620 ft.

HAZNET:
envid: S113147855
Year: 2015
GEPAID: CAL000320383
Contact: MATT BECKER
Telephone: 8187613250
Mailing Name: Not reported
Mailing Address: 4141 WHITSETT AVE
Mailing City,St,Zip: STUDIO CITY, CA 916040000
Gen County: Los Angeles
TSD EPA ID: CAT080013352
TSD County: Los Angeles
Waste Category: Waste oil and mixed oil
Disposal Method: Other Recovery Of Reclamation For Reuse Including Acid Regeneration, Organics Recovery Ect
Tons: 0.38
Cat Decode: Not reported
Method Decode: Not reported
Facility County: Los Angeles

envid: S113147855
Year: 2011
GEPAID: CAL000320383
Contact: GEORGE MCCALLISTER

WEDDINGTON GOLF & TENNIS (Continued) **S113147855**

Telephone:	8184292814
Mailing Name:	Not reported
Mailing Address:	4141 WHITSETT AVE
Mailing City,St,Zip:	STUDIO CITY, CA 916040000
Gen County:	Not reported
TSD EPA ID:	CAT080013352
TSD County:	Not reported
Waste Category:	Waste oil and mixed oil
Disposal Method:	Other Recovery Of Reclamation For Reuse Including Acid Regeneration, Organics Recovery Ect
Tons:	0.418
Cat Decode:	Not reported
Method Decode:	Not reported
Facility County:	Los Angeles

envid:	S113147855
Year:	2007
GEPAID:	CAL000320383
Contact:	GEORGE MCCALLISTER
Telephone:	8184292814
Mailing Name:	Not reported
Mailing Address:	4141 WHITSETT AVE
Mailing City,St,Zip:	STUDIO CITY, CA 91604
Gen County:	Not reported
TSD EPA ID:	CAT080013352
TSD County:	Not reported
Waste Category:	Waste oil and mixed oil
Disposal Method:	Other Recovery Of Reclamation For Reuse Including Acid Regeneration, Organics Recovery Ect
Tons:	0.28
Cat Decode:	Not reported
Method Decode:	Not reported
Facility County:	Los Angeles

---

5 **FEARLESS FILMS INC** **EDR Hist Auto** **1021882157**
NW **4231 BELLAIRE AVE** **N/A**
< 1/8 **STUDIO CITY, CA 91604**
0.070 mi.
369 ft.

Relative:
Higher

Actual:
626 ft.

EDR Hist Auto

Year:	Name:	Type:
2001	FEARLESS FILMS INC	Gasoline Service Stations
2002	FEARLESS FILMS INC	Gasoline Service Stations
2003	FEARLESS FILMS INC	Gasoline Service Stations
2004	FEARLESS FILMS INC	Gasoline Service Stations
2005	FEARLESS FILMS INC	Gasoline Service Stations

B6 **SNOWMAN CLEANERS** **EDR Hist Cleaner** **1018745228**
South **12546 VENTURA** **N/A**
< 1/8 **STUDIO CITY, CA 91604**
0.100 mi.
528 ft. **Site 1 of 2 in cluster B**

Relative: EDR Hist Cleaner
Higher

Year:	Name:	Type:
1969	QUICK CLEAN CENTER	Drycleaning Plants, Except Rugs
1975	MORTONS QUICK CLEAN CENTER	Drycleaning Plants, Except Rugs
1976	MORTONS QUICK CLEAN CENTER	Drycleaning Plants, Except Rugs
1977	MORTONS QUICK CLEAN CENTER	Drycleaning Plants, Except Rugs
1978	MORTONS QUICK CLEAN CENTER	Drycleaning Plants, Except Rugs
1979	MORTONS QUICK CLEAN CENTER	Drycleaning Plants, Except Rugs
1979	MORTONS QUICK CLEAN CENTER	Drycleaning Plants, Except Rugs
1979	MORTONS QUICK CLEAN CENTER	Drycleaning Plants, Except Rugs
1982	SNOWMAN CLEANERS	Drycleaning Plants, Except Rugs
1983	SNOWMAN CLEANERS	Drycleaning Plants, Except Rugs
1985	SNOWMAN CLEANERS	Drycleaning Plants, Except Rugs
1986	SNOWMAN CLEANERS	Drycleaning Plants, Except Rugs
1987	SNOWMAN CLEANERS	Drycleaning Plants, Except Rugs
1988	SNOWMAN CLEANERS	Drycleaning Plants, Except Rugs
1989	SNOWMAN CLEANERS	Drycleaning Plants, Except Rugs
1990	SNOWMAN CLEANERS	Drycleaning Plants, Except Rugs
1991	SNOWMAN CLEANERS	Drycleaning Plants, Except Rugs
1992	SNOWMAN CLEANERS	Drycleaning Plants, Except Rugs
1993	SNOWMAN CLEANERS	Drycleaning Plants, Except Rugs
1994	SNOWMAN CLEANERS	Drycleaning Plants, Except Rugs
1995	SNOWMAN CLEANERS	Drycleaning Plants, Except Rugs
1996	SNOWMAN CLEANERS	Drycleaning Plants, Except Rugs
1997	SNOWMAN CLEANERS	Drycleaning Plants, Except Rugs
1998	SNOWMAN CLEANERS	Drycleaning Plants, Except Rugs
1999	SNOWMAN CLEANERS	Drycleaning Plants, Except Rugs
2000	SNOWMAN CLEANERS	Drycleaning Plants, Except Rugs
2001	SNOWMAN CLEANERS	Drycleaning Plants, Except Rugs
2002	SNOWMAN CLEANERS	Drycleaning Plants, Except Rugs
2003	SNOWMAN CLEANERS	Drycleaning Plants, Except Rugs
2004	SNOWMAN CLEANERS	Drycleaning Plants, Except Rugs
2005	SNOWMAN CLEANERS	Drycleaning Plants, Except Rugs
2006	SNOWMAN CLEANERS	Drycleaning Plants, Except Rugs
2007	SNOWMAN CLEANERS	Drycleaning Plants, Except Rugs
2008	SNOWMAN CLEANERS	Drycleaning Plants, Except Rugs
2009	SNOWMAN CLEANERS	Drycleaning Plants, Except Rugs
2010	SNOWMAN CLEANERS	Drycleaning Plants, Except Rugs
2011	SNOWMAN CLEANERS	Drycleaning Plants, Except Rugs

Actual:
636 ft.

B7 **SNOWMAN CLEANERS** **DRYCLEANERS** **S102811609**
South **12546 VENTURA BL** **EMI** **N/A**
< 1/8 **STUDIO CITY, CA 90606**
0.100 mi.
528 ft. **Site 2 of 2 in cluster B**

Relative: DRYCLEANERS:
Higher

EPA Id:	CAL000033503
NAICS Code:	81232
NAICS Description:	Drycleaning and Laundry Services (except Coin-Operated)
SIC Code:	7211
SIC Description:	Power Laundries, Family and Commercial
Create Date:	05/16/1990

Actual:
636 ft.

SNOWMAN CLEANERS (Continued) **S102811609**

Facility Active:	No
Inactive Date:	06/30/2008
Facility Addr2:	Not reported
Owner Name:	SAEED SARSHAD
Owner Address:	12546 VENTURA BLVD
Owner Address 2:	Not reported
Owner Telephone:	8187628991
Contact Name:	SAEED SARSHAD OWNER
Contact Address:	12546 VENTURA BLVD
Contact Address 2:	Not reported
Contact Telephone:	8187628991
Mailing Name:	Not reported
Mailing Address 1:	12546 VENTURA BLVD
Mailing Address 2:	Not reported
Mailing City:	STUDIO CITY
Mailing State:	CA
Mailing Zip:	916042412
Owner Fax:	Not reported
Region Code:	3

EMI:

Year:	1987
County Code:	19
Air Basin:	SC
Facility ID:	35332
Air District Name:	SC
SIC Code:	7216
Air District Name:	SOUTH COAST AQMD
Community Health Air Pollution Info System:	Not reported
Consolidated Emission Reporting Rule:	Not reported
Total Organic Hydrocarbon Gases Tons/Yr:	2
Reactive Organic Gases Tons/Yr:	0
Carbon Monoxide Emissions Tons/Yr:	0
NOX - Oxides of Nitrogen Tons/Yr:	0
SOX - Oxides of Sulphur Tons/Yr:	0
Particulate Matter Tons/Yr:	0
Part. Matter 10 Micrometers and Smllr Tons/Yr:	0

Year:	1990
County Code:	19
Air Basin:	SC
Facility ID:	35332
Air District Name:	SC
SIC Code:	7216
Air District Name:	SOUTH COAST AQMD
Community Health Air Pollution Info System:	Not reported
Consolidated Emission Reporting Rule:	Not reported
Total Organic Hydrocarbon Gases Tons/Yr:	2
Reactive Organic Gases Tons/Yr:	0
Carbon Monoxide Emissions Tons/Yr:	0
NOX - Oxides of Nitrogen Tons/Yr:	0
SOX - Oxides of Sulphur Tons/Yr:	0
Particulate Matter Tons/Yr:	0
Part. Matter 10 Micrometers and Smllr Tons/Yr:	0

C8
WSW
< 1/8
0.105 mi.
554 ft.

DAISY FRESH DRY CLEANERS
12731 VENTURA BLVD
STUDIO CITY, CA 91604

Site 1 of 2 in cluster C

RCRA-SQG
FINDS
ECHO
EMI
HAZNET

1000390536
CAD981636863

Relative:
Higher

Actual:
638 ft.

RCRA-SQG:

Date form received by agency:	09/01/1996
Facility name:	DAISY FRESH DRY CLEANERS
Facility address:	12731 VENTURA BLVD STUDIO CITY, CA 91604
EPA ID:	CAD981636863
Contact:	Not reported
Contact address:	Not reported Not reported
Contact country:	US
Contact telephone:	Not reported
Contact email:	Not reported
EPA Region:	09
Classification:	Small Small Quantity Generator
Description:	Handler: generates more than 100 and less than 1000 kg of hazardous waste during any calendar month and accumulates less than 6000 kg of hazardous waste at any time; or generates 100 kg or less of hazardous waste during any calendar month, and accumulates more than 1000 kg of hazardous waste at any time

Owner/Operator Summary:

Owner/operator name:	NOT REQUIRED
Owner/operator address:	NOT REQUIRED NOT REQUIRED, ME 99999
Owner/operator country:	Not reported
Owner/operator telephone:	415-555-1212
Owner/operator email:	Not reported
Owner/operator fax:	Not reported
Owner/operator extension:	Not reported
Legal status:	Private
Owner/Operator Type:	Operator
Owner/Op start date:	Not reported
Owner/Op end date:	Not reported

Owner/operator name:	LEE MANSU
Owner/operator address:	NOT REQUIRED NOT REQUIRED, ME 99999
Owner/operator country:	Not reported
Owner/operator telephone:	415-555-1212
Owner/operator email:	Not reported
Owner/operator fax:	Not reported
Owner/operator extension:	Not reported
Legal status:	Private
Owner/Operator Type:	Owner
Owner/Op start date:	Not reported
Owner/Op end date:	Not reported

Handler Activities Summary:

U.S. importer of hazardous waste:	No
Mixed waste (haz. and radioactive):	No
Recycler of hazardous waste:	No
Transporter of hazardous waste:	No

DAISY FRESH DRY CLEANERS (Continued) **1000390536**

Treater, storer or disposer of HW:	No
Underground injection activity:	No
On-site burner exemption:	No
Furnace exemption:	No
Used oil fuel burner:	No
Used oil processor:	No
User oil refiner:	No
Used oil fuel marketer to burner:	No
Used oil Specification marketer:	No
Used oil transfer facility:	No
Used oil transporter:	No

Historical Generators:

Date form received by agency:	12/15/1986
Site name:	DAISY FRESH DRY CLEANERS
Classification:	Large Quantity Generator

Violation Status: No violations found

FINDS:

Registry ID: 110002733436

Environmental Interest/Information System

RCRAInfo is a national information system that supports the Resource Conservation and Recovery Act (RCRA) program through the tracking of events and activities related to facilities that generate, transport, and treat, store, or dispose of hazardous waste. RCRAInfo allows RCRA program staff to track the notification, permit, compliance, and corrective action activities required under RCRA.

Click this hyperlink while viewing on your computer to access additional FINDS: detail in the EDR Site Report.

ECHO:

Envid:	1000390536
Registry ID:	110002733436
DFR URL:	http://echo.epa.gov/detailed-facility-report?fid=110002733436

EMI:

Year:	1987
County Code:	19
Air Basin:	SC
Facility ID:	47804
Air District Name:	SC
SIC Code:	7216
Air District Name:	SOUTH COAST AQMD
Community Health Air Pollution Info System:	Not reported
Consolidated Emission Reporting Rule:	Not reported
Total Organic Hydrocarbon Gases Tons/Yr:	1
Reactive Organic Gases Tons/Yr:	0
Carbon Monoxide Emissions Tons/Yr:	0
NOX - Oxides of Nitrogen Tons/Yr:	0
SOX - Oxides of Sulphur Tons/Yr:	0
Particulate Matter Tons/Yr:	0

DAISY FRESH DRY CLEANERS (Continued) **1000390536**

Part. Matter 10 Micrometers and Smllr Tons/Yr:0

Year:	1990
County Code:	19
Air Basin:	SC
Facility ID:	47804
Air District Name:	SC
SIC Code:	7216
Air District Name:	SOUTH COAST AQMD
Community Health Air Pollution Info System:	Not reported
Consolidated Emission Reporting Rule:	Not reported
Total Organic Hydrocarbon Gases Tons/Yr:	1
Reactive Organic Gases Tons/Yr:	0
Carbon Monoxide Emissions Tons/Yr:	0
NOX - Oxides of Nitrogen Tons/Yr:	0
SOX - Oxides of Sulphur Tons/Yr:	0
Particulate Matter Tons/Yr:	0
Part. Matter 10 Micrometers and Smllr Tons/Yr:	0

HAZNET:

envid:	1000390536
Year:	1994
GEPAID:	CAD981636863
Contact:	Not reported
Telephone:	0000000000
Mailing Name:	Not reported
Mailing Address:	12731 VENTURA BLVD
Mailing City,St,Zip:	STUDIO CITY, CA 916040000
Gen County:	Not reported
TSD EPA ID:	CAT000613992
TSD County:	Not reported
Waste Category:	Liquids with halogenated organic compounds >= 1,000 Mg./L
Disposal Method:	Transfer Station
Tons:	.0975
Cat Decode:	Not reported
Method Decode:	Not reported
Facility County:	Los Angeles

C9 **DAISY FRESH CLEANERS** **EDR Hist Cleaner** **1018674743**
WSW **12731 VENTURA BLVD** **N/A**
< 1/8 **STUDIO CITY, CA 91604**
0.105 mi.
554 ft. **Site 2 of 2 in cluster C**

Relative: EDR Hist Cleaner
Higher

Year:	Name:	Type:
Actual: 1985	DAISY FRESH CLEANERS	Drycleaning Plants, Except Rugs
638 ft. 1986	DAISY FRESH CLEANERS	Drycleaning Plants, Except Rugs
1987	DAISY FRESH CLEANERS	Drycleaning Plants, Except Rugs
1988	DAISY FRESH CLEANERS	Drycleaning Plants, Except Rugs
1989	DAISY FRESH CLEANERS	Drycleaning Plants, Except Rugs
1990	DAISY FRESH CLEANERS	Drycleaning Plants, Except Rugs
1991	DAISY FRESH CLEANERS	Drycleaning Plants, Except Rugs
1992	DAISY FRESH CLEANERS	Drycleaning Plants, Except Rugs
1993	DAISY FRESH CLEANERS	Drycleaning Plants, Except Rugs
1994	DAISY FRESH CLEANERS	Drycleaning Plants, Except Rugs

DAISY FRESH CLEANERS (Continued) **1018674743**

1995	DAISY FRESH CLEANERS	Drycleaning Plants, Except Rugs
1996	DAISY FRESH CLEANERS	Drycleaning Plants, Except Rugs
1997	DAISY FRESH CLEANERS	Drycleaning Plants, Except Rugs
1998	DAISY FRESH CLEANERS	Drycleaning Plants, Except Rugs
1999	DAISY FRESH CLEANERS	Drycleaning Plants, Except Rugs
2000	DAISY FRESH CLEANERS	Drycleaning Plants, Except Rugs
2001	DAISY FRESH CLEANERS	Drycleaning Plants, Except Rugs
2002	DAISY FRESH CLEANERS	Drycleaning Plants, Except Rugs
2003	DAISY FRESH CLEANERS	Drycleaning Plants, Except Rugs
2004	DAISY FRESH CLEANERS	Drycleaning Plants, Except Rugs
2005	DAISY FRESH CLEANERS	Drycleaning Plants, Except Rugs
2006	DAISY FRESH CLEANERS	Drycleaning Plants, Except Rugs
2007	DAISY FRESH CLEANERS	Drycleaning Plants, Except Rugs
2008	DAISY FRESH CLEANERS	Drycleaning Plants, Except Rugs
2009	DAISY FRESH CLEANERS	Drycleaning Plants, Except Rugs

D10 **COGGINS H R** **EDR Hist Auto** **1009018323**
SSE **12500 VENTURA BLVD** **N/A**
< 1/8 **SAN FERNANDO VALLEY, CA**
0.112 mi.
594 ft. **Site 1 of 9 in cluster D**

Relative: EDR Hist Auto
Lower

Year:	Name:	Type:
1940	COGGINS H R	GASOLINE SERVICE STATIONS

Actual:
618 ft.

D11 **THRIFTY OIL CO 0236** **EDR Hist Auto** **1009050757**
SSE **12500 VENTURA BLVD** **N/A**
< 1/8 **NORTH HOLLYWOOD, CA 91604**
0.112 mi.
594 ft. **Site 2 of 9 in cluster D**

Relative: EDR Hist Auto
Lower

Year:	Name:	Type:
1940	COGGINS H R	GASOLINE SERVICE STATIONS
1989	STUDIO MOTOR WORKS	General Automotive Repair Shops
1991	STUDIO MOTOR WORKS	General Automotive Repair Shops
1992	STUDIO MOTOR WORKS	General Automotive Repair Shops
1993	STUDIO MOTOR WORKS	General Automotive Repair Shops
2001	ELEKSI ARCO	Gasoline Service Stations
2001	THRIFTY OIL CO 0236	Gasoline Service Stations
2002	THRIFTY OIL CO 0236	Gasoline Service Stations
2002	ELEKSI ARCO	Gasoline Service Stations
2003	THRIFTY OIL CO 0236	Gasoline Service Stations
2004	THRIFTY OIL CO 0236	Gasoline Service Stations
2009	C J S ARCO	Gasoline Service Stations, NEC
2010	C J S ARCO	Gasoline Service Stations, NEC
2011	C J S ARCO	Gasoline Service Stations, NEC
2012	C J S ARCO	Gasoline Service Stations, NEC
2013	C J S ARCO	Gasoline Service Stations, NEC
2014	C J S ARCO	Gasoline Service Stations, NEC

Actual:
618 ft.

D12
SSE
< 1/8
0.120 mi.
634 ft.

ARCO STN 236 — **HIST UST** — **U001568507**
12500 VENTURA BLVD — **N/A**
STUDIO CITY, CA 91604

Site 3 of 9 in cluster D

Relative:
Higher

Actual:
630 ft.

HIST UST:

File Number:	00028CF9
URL:	http://geotracker.waterboards.ca.gov/ustpdfs/pdf/00028CF9.pdf
Region:	STATE
Facility ID:	00000005594
Facility Type:	Gas Station
Other Type:	Not reported
Contact Name:	Not reported
Telephone:	2139239876
Owner Name:	THRIFTY OIL CO.
Owner Address:	10000 LAKEWOOD BLVD.
Owner City,St,Zip:	DOWNEY, CA 90240
Total Tanks:	0004
Tank Num:	001
Container Num:	2361
Year Installed:	Not reported
Tank Capacity:	00008139
Tank Used for:	PRODUCT
Type of Fuel:	REGULAR
Container Construction Thickness:	1/4
Leak Detection:	Stock Inventor
Tank Num:	002
Container Num:	2362
Year Installed:	Not reported
Tank Capacity:	00009943
Tank Used for:	PRODUCT
Type of Fuel:	UNLEADED
Container Construction Thickness:	1/4
Leak Detection:	Stock Inventor
Tank Num:	003
Container Num:	2365
Year Installed:	Not reported
Tank Capacity:	00008139
Tank Used for:	PRODUCT
Type of Fuel:	UNLEADED
Container Construction Thickness:	1/4
Leak Detection:	Stock Inventor
Tank Num:	004
Container Num:	23610
Year Installed:	Not reported
Tank Capacity:	00000550
Tank Used for:	WASTE
Type of Fuel:	WASTE OIL
Container Construction Thickness:	12
Leak Detection:	Stock Inventor

Click here for Geo Tracker PDF:

D13 **THRIFTY OIL COMPANY #236--#9635** **UST** **U003982285**
SSE **12500 VENTURA BLVD** **N/A**
< 1/8 **STUDIO CITY, CA 91604**
0.120 mi.
634 ft. **Site 4 of 9 in cluster D**

Relative:
Higher

Actual:
630 ft.

UST:

Facility ID:	24734
Permitting Agency:	LOS ANGELES, CITY OF
Latitude:	34.14386
Longitude:	-118.4041671
Facility ID:	Not reported
Permitting Agency:	Los Angeles City Fire Department
Latitude:	34.14248
Longitude:	-118.40551

D14 **ARCO STATION #236** **CA FID UST** **S101582975**
SSE **12500 VENTURA BLVD** **N/A**
< 1/8 **STUDIO CITY, CA 91604**
0.120 mi.
634 ft. **Site 5 of 9 in cluster D**

Relative:
Higher

Actual:
630 ft.

CA FID UST:

Facility ID:	19002092
Regulated By:	UTNKI
Regulated ID:	00005594
Cortese Code:	Not reported
SIC Code:	Not reported
Facility Phone:	2139239876
Mail To:	Not reported
Mailing Address:	10000 LAKEWOOD BLVD
Mailing Address 2:	Not reported
Mailing City,St,Zip:	STUDIO CITY 916040000
Contact:	Not reported
Contact Phone:	Not reported
DUNs Number:	Not reported
NPDES Number:	Not reported
EPA ID:	Not reported
Comments:	Not reported
Status:	Inactive

D15 **ARCO #9635** **LUST** **S106116318**
SSE **12500 VENTURA BLVD.** **N/A**
< 1/8 **STUDIO CITY, CA 91604**
0.120 mi.
634 ft. **Site 6 of 9 in cluster D**

Relative:
Higher

Actual:
630 ft.

LUST REG 4:

Region:	4
Regional Board:	04
County:	Los Angeles
Facility Id:	916040298A
Status:	Leak being confirmed
Substance:	Gasoline
Substance Quantity:	Not reported
Local Case No:	Not reported
Case Type:	Soil

ARCO #9635 (Continued) **S106116318**

Abatement Method Used at the Site:		Not reported
Global ID:	T0603796503	
W Global ID:	Not reported	
Staff:	Not reported	
Local Agency:	19050	
Cross Street:	WHITSET	
Enforcement Type:	Not reported	
Date Leak Discovered:	6/13/2003	
Date Leak First Reported:		6/16/2003
Date Leak Record Entered:	Not reported	
Date Confirmation Began:	6/16/2003	
Date Leak Stopped:	Not reported	
Date Case Last Changed on Database:		Not reported
Date the Case was Closed:		Not reported
How Leak Discovered:	OM	
How Leak Stopped:	Other Means	
Cause of Leak:	UNK	
Leak Source:	Other Source	
Operator:	Not reported	
Water System:	Not reported	
Well Name:	Not reported	
Approx. Dist To Production Well (ft):		Not reported
Source of Cleanup Funding:		Other Source
Preliminary Site Assessment Workplan Submitted:		Not reported
Preliminary Site Assessment Began:		Not reported
Pollution Characterization Began:		Not reported
Remediation Plan Submitted:		Not reported
Remedial Action Underway:		Not reported
Post Remedial Action Monitoring Began:		Not reported
Enforcement Action Date:		Not reported
Historical Max MTBE Date:		Not reported
Hist Max MTBE Conc in Groundwater:		Not reported
Hist Max MTBE Conc in Soil:		Not reported
Significant Interim Remedial Action Taken:		Not reported
GW Qualifier:	Not reported	
Soil Qualifier:	Not reported	
Organization:	Not reported	
Owner Contact:	Not reported	
Responsible Party:	TERESA SANTANA	
RP Address:	FOUR CENTERPOINTE DR., LPR4-460	
Program:	LUST	
Lat/Long:	0 / 0	
Local Agency Staff:	Not reported	
Beneficial Use:	Not reported	
Priority:	Not reported	
Cleanup Fund Id:	Not reported	
Suspended:	Not reported	
Assigned Name:	Not reported	
Summary:	Not reported	

D16 **TESORO STATION 63236** **LUST** **S101298209**
SSE **12500 VENTURA BLVD** **HAZNET** **N/A**
< 1/8 **STUDIO CITY, CA 91604** **HIST CORTESE**
0.120 mi.
634 ft. **Site 7 of 9 in cluster D**

Relative:
Higher

Actual:
630 ft.

LUST:

Region:	STATE
Global Id:	T0603702564
Latitude:	34.1425738
Longitude:	-118.4052142
Case Type:	LUST Cleanup Site
Status:	Completed - Case Closed
Status Date:	07/02/1998
Lead Agency:	LOS ANGELES RWQCB (REGION 4)
Case Worker:	CET
Local Agency:	LOS ANGELES, CITY OF
RB Case Number:	916040298
LOC Case Number:	Not reported
File Location:	Not reported
Potential Media Affect:	Aquifer used for drinking water supply
Potential Contaminants of Concern:	Gasoline
Site History:	Not reported

Click here to access the California GeoTracker records for this facility:

Contact:

Global Id:	T0603702564
Contact Type:	Regional Board Caseworker
Contact Name:	CHANDRA TYLER
Organization Name:	LOS ANGELES RWQCB (REGION 4)
Address:	Not reported
City:	R4 UNKNOWN
Email:	cetyler@waterboards.ca.gov
Phone Number:	Not reported

Global Id:	T0603702564
Contact Type:	Local Agency Caseworker
Contact Name:	ELOY LUNA
Organization Name:	LOS ANGELES, CITY OF
Address:	200 North Main Street, Suite 1780
City:	LOS ANGELES
Email:	eloy.luna@lacity.org
Phone Number:	Not reported

Status History:

Global Id:	T0603702564
Status:	Completed - Case Closed
Status Date:	07/02/1998

Global Id:	T0603702564
Status:	Open - Case Begin Date
Status Date:	01/25/1989

Global Id:	T0603702564
Status:	Open - Site Assessment
Status Date:	01/25/1989

Global Id:	T0603702564

TESORO STATION 63236 (Continued) **S101298209**

Status: Open - Site Assessment
Status Date: 06/12/1989

Global Id: T0603702564
Status: Open - Site Assessment
Status Date: 10/17/1989

Regulatory Activities:
Global Id: T0603702564
Action Type: Other
Date: 07/16/1989
Action: Leak Reported

Global Id: T0603702564
Action Type: Other
Date: 01/25/1989
Action: Leak Discovery

HAZNET:
envid: S101298209
Year: 2016
GEPAID: CAL000373349
Contact: JAMES BECK
Telephone: 5624956814
Mailing Name: Not reported
Mailing Address: 19100 RIDGEWOOD PKWY
Mailing City,St,Zip: SAN ANTONIO, TX 782590000
Gen County: Los Angeles
TSD EPA ID: NVT330010000
TSD County: 99
Waste Category: Other organic solids
Disposal Method: Landfill Or Surface Impoundment That Will Be Closed As Landfill(To Include On-Site Treatment And/Or Stabilization)
Tons: 0.055
Cat Decode: Other organic solids
Method Decode: Landfill Or Surface Impoundment That Will Be Closed As Landfill(To Include On-Site Treatment And/Or Stabilization)
Facility County: Los Angeles

envid: S101298209
Year: 2016
GEPAID: CAL000373349
Contact: JAMES BECK
Telephone: 5624956814
Mailing Name: Not reported
Mailing Address: 19100 RIDGEWOOD PKWY
Mailing City,St,Zip: SAN ANTONIO, TX 782590000
Gen County: Los Angeles
TSD EPA ID: CAT080013352
TSD County: Los Angeles
Waste Category: Aqueous solution with total organic residues less than 10 percent
Disposal Method: Other Recovery Of Reclamation For Reuse Including Acid Regeneration, Organics Recovery Ect
Tons: 0.147
Cat Decode: Aqueous solution with total organic residues less than 10 percent

TESORO STATION 63236 (Continued) **S101298209**

Method Decode:	Other Recovery Of Reclamation For Reuse Including Acid Regeneration, Organics Recovery Ect
Facility County:	Los Angeles
envid:	S101298209
Year:	2015
GEPAID:	CAL000373349
Contact:	ROSIE RANGEL
Telephone:	2106266564
Mailing Name:	Not reported
Mailing Address:	19100 RIDGEWOOD PKWY
Mailing City,St,Zip:	SAN ANTONIO, TX 782590000
Gen County:	Los Angeles
TSD EPA ID:	NVT330010000
TSD County:	99
Waste Category:	Other organic solids
Disposal Method:	Landfill Or Surface Impoundment That Will Be Closed As Landfill(To Include On-Site Treatment And/Or Stabilization)
Tons:	0.12
Cat Decode:	Not reported
Method Decode:	Not reported
Facility County:	Los Angeles
envid:	S101298209
Year:	2015
GEPAID:	CAL000373349
Contact:	ROSIE RANGEL
Telephone:	2106266564
Mailing Name:	Not reported
Mailing Address:	19100 RIDGEWOOD PKWY
Mailing City,St,Zip:	SAN ANTONIO, TX 782590000
Gen County:	Los Angeles
TSD EPA ID:	CAT080013352
TSD County:	Los Angeles
Waste Category:	Tank bottom waste
Disposal Method:	Other Recovery Of Reclamation For Reuse Including Acid Regeneration, Organics Recovery Ect
Tons:	0.0834
Cat Decode:	Not reported
Method Decode:	Not reported
Facility County:	Los Angeles
envid:	S101298209
Year:	2015
GEPAID:	CAL000373349
Contact:	ROSIE RANGEL
Telephone:	2106266564
Mailing Name:	Not reported
Mailing Address:	19100 RIDGEWOOD PKWY
Mailing City,St,Zip:	SAN ANTONIO, TX 782590000
Gen County:	Los Angeles
TSD EPA ID:	CAT080013352
TSD County:	Los Angeles
Waste Category:	Aqueous solution with total organic residues less than 10 percent
Disposal Method:	Other Recovery Of Reclamation For Reuse Including Acid Regeneration, Organics Recovery Ect
Tons:	0.0714

TESORO STATION 63236 (Continued) **S101298209**

Cat Decode: Not reported
Method Decode: Not reported
Facility County: Los Angeles

Click this hyperlink while viewing on your computer to access
4 additional CA_HAZNET: record(s) in the EDR Site Report.

HIST CORTESE:
Region: CORTESE
Facility County Code: 19
Reg By: LTNKA
Reg Id: 916040298

D17 **THRIFTY OIL CO STATION #236** **LUST** **S103437940**
SSE **12500 VENTURA BLVD** **N/A**
< 1/8 **STUDIO CITY, CA 91604**
0.120 mi.
634 ft. **Site 8 of 9 in cluster D**

Relative:
Higher

Actual:
630 ft.

LUST REG 4:
Region: 4
Regional Board: 04
County: Los Angeles
Facility Id: 916040298
Status: Case Closed
Substance: Gasoline
Substance Quantity: Not reported
Local Case No: Not reported
Case Type: Groundwater
Abatement Method Used at the Site: VE
Global ID: T0603702564
W Global ID: Not reported
Staff: CEC
Local Agency: 19050
Cross Street: WHITSETT AVE
Enforcement Type: Not reported
Date Leak Discovered: 1/25/1989
Date Leak First Reported: 7/16/1989
Date Leak Record Entered: 8/17/1989
Date Confirmation Began: 1/25/1989
Date Leak Stopped: Not reported
Date Case Last Changed on Database: 10/15/1998
Date the Case was Closed: 7/2/1998
How Leak Discovered: Tank Closure
How Leak Stopped: Not reported
Cause of Leak: Not reported
Leak Source: Not reported
Operator: SEE 12456 ADJACENT S/S
Water System: Not reported
Well Name: Not reported
Approx. Dist To Production Well (ft): 16249.116140623487760072344781
Source of Cleanup Funding: Not reported
Preliminary Site Assessment Workplan Submitted: 6/12/1989
Preliminary Site Assessment Began: Not reported
Pollution Characterization Began: 10/17/1989
Remediation Plan Submitted: Not reported
Remedial Action Underway: Not reported

THRIFTY OIL CO STATION #236 (Continued) **S103437940**

Post Remedial Action Monitoring Began:	Not reported
Enforcement Action Date:	Not reported
Historical Max MTBE Date:	1/1/1965
Hist Max MTBE Conc in Groundwater:	7300
Hist Max MTBE Conc in Soil:	Not reported
Significant Interim Remedial Action Taken:	Yes
GW Qualifier:	Not reported
Soil Qualifier:	Not reported
Organization:	Not reported
Owner Contact:	Not reported
Responsible Party:	THRIFTY OIL COMPANY
RP Address:	13539 FOSTER RD E, SANTA FE SPRINGS, CA 90670-0138
Program:	LUST
Lat/Long:	34.1425738 / -1
Local Agency Staff:	PEJ
Beneficial Use:	Not reported
Priority:	LOP/HIGH - ADMINISTRATIVE (CLOSURE/SB2004/ENFORCEMENT)
Cleanup Fund Id:	Not reported
Suspended:	Not reported
Assigned Name:	Not reported
Summary:	JOINT GRNDWTR MONITORING WITH 12456 VENTURA BLVD-SHELL OIL 06/04/98 - QMR397, QMR497, QMR198 & QMR298 PROGRESS REPORTS 10/15/98 - WELL ABANDONMENT REPORT

D18 **SHELL WIC#204-7564-0106** **LUST** **S102437445**
SSE **12456 VENTURA BLVD** **HIST CORTESE** **N/A**
1/8-1/4 **STUDIO CITY, CA 91604**
0.130 mi.
688 ft. **Site 9 of 9 in cluster D**

Relative:
Higher

Actual:
624 ft.

LUST:

Region:	STATE
Global Id:	T0603702573
Latitude:	34.14248
Longitude:	-118.404886
Case Type:	LUST Cleanup Site
Status:	Completed - Case Closed
Status Date:	06/23/1998
Lead Agency:	LOS ANGELES RWQCB (REGION 4)
Case Worker:	CET
Local Agency:	LOS ANGELES, CITY OF
RB Case Number:	916040434
LOC Case Number:	Not reported
File Location:	Not reported
Potential Media Affect:	Aquifer used for drinking water supply
Potential Contaminants of Concern:	Gasoline
Site History:	Not reported

Click here to access the California GeoTracker records for this facility:

Contact:

Global Id:	T0603702573
Contact Type:	Regional Board Caseworker
Contact Name:	CHANDRA TYLER
Organization Name:	LOS ANGELES RWQCB (REGION 4)
Address:	Not reported
City:	R4 UNKNOWN

SHELL WIC#204-7564-0106 (Continued) **S102437445**

Email: cetyler@waterboards.ca.gov
Phone Number: Not reported

Global Id: T0603702573
Contact Type: Local Agency Caseworker
Contact Name: ELOY LUNA
Organization Name: LOS ANGELES, CITY OF
Address: 200 North Main Street, Suite 1780
City: LOS ANGELES
Email: eloy.luna@lacity.org
Phone Number: Not reported

Status History:
Global Id: T0603702573
Status: Completed - Case Closed
Status Date: 06/23/1998

Global Id: T0603702573
Status: Open - Case Begin Date
Status Date: 07/06/1981

Global Id: T0603702573
Status: Open - Site Assessment
Status Date: 09/21/1991

Global Id: T0603702573
Status: Open - Site Assessment
Status Date: 03/09/1992

Global Id: T0603702573
Status: Open - Site Assessment
Status Date: 07/13/1992

Regulatory Activities:
Global Id: T0603702573
Action Type: Other
Date: 09/21/1991
Action: Leak Reported

Global Id: T0603702573
Action Type: Other
Date: 07/06/1981
Action: Leak Discovery

Global Id: T0603702573
Action Type: Other
Date: 07/06/1981
Action: Leak Stopped

LUST REG 4:
Region: 4
Regional Board: 04
County: Los Angeles
Facility Id: 916040434
Status: Case Closed

SHELL WIC#204-7564-0106 (Continued) **S102437445**

Substance:	Gasoline	
Substance Quantity:	Not reported	
Local Case No:	Not reported	
Case Type:	Groundwater	
Abatement Method Used at the Site:		Not reported
Global ID:	T0603702573	
W Global ID:	Not reported	
Staff:	CEC	
Local Agency:	19050	
Cross Street:	WHITSETT AVE	
Enforcement Type:	Not reported	
Date Leak Discovered:	7/6/1981	
Date Leak First Reported:		9/21/1991
Date Leak Record Entered:	5/6/1996	
Date Confirmation Began:	9/21/1991	
Date Leak Stopped:	7/6/1981	
Date Case Last Changed on Database:		9/14/1998
Date the Case was Closed:		6/23/1998
How Leak Discovered:	Tank Closure	
How Leak Stopped:	Not reported	
Cause of Leak:	UNK	
Leak Source:	UNK	
Operator:	OLD CASE #960506-01	
Water System:	Not reported	
Well Name:	Not reported	
Approx. Dist To Production Well (ft):		16181.812946171870491627277236
Source of Cleanup Funding:		UNK
Preliminary Site Assessment Workplan Submitted:		3/9/1992
Preliminary Site Assessment Began:		7/13/1992
Pollution Characterization Began:		Not reported
Remediation Plan Submitted:		Not reported
Remedial Action Underway:		Not reported
Post Remedial Action Monitoring Began:		Not reported
Enforcement Action Date:		Not reported
Historical Max MTBE Date:		1/1/1965
Hist Max MTBE Conc in Groundwater:		20
Hist Max MTBE Conc in Soil:		40
Significant Interim Remedial Action Taken:		Yes
GW Qualifier:	Not reported	
Soil Qualifier:	Not reported	
Organization:	Not reported	
Owner Contact:	Not reported	
Responsible Party:	SHELL OIL PRODUCTS CO	
RP Address:	3611 HARBOR BL S., #160, P.O. BOX 25370, SANTA ANA, CA 92799	
Program:	LUST	
Lat/Long:	34.1426058 / -1	
Local Agency Staff:	PEJ	
Beneficial Use:	Not reported	
Priority:	LOP/LOW - MINOR OR NO POTENTIAL WATER RESOURCE IMPACT	
Cleanup Fund Id:	Not reported	
Suspended:	Not reported	
Assigned Name:	Not reported	
Summary:	INACTIVE CASE, ADJACENT CASE 916040298 TRANSMITTAL OF QTR RPT (3RD QTR 1997) (4TH QTR 1997) & REQUEST FOR CLOSURE REPORT	10/31/97- 02/15/98- QTR RPT 09/14/98- WELL ABANDONMENT

SHELL WIC#204-7564-0106 (Continued) **S102437445**

HIST CORTESE:
Region: CORTESE
Facility County Code: 19
Reg By: LTNKA
Reg Id: 916040434

E19
WSW
1/8-1/4
0.164 mi.
865 ft.

ULTIMATE CLEANERS
12754 VENTURA BLVD
STUDIO CITY, CA 91604

Site 1 of 5 in cluster E

RCRA-SQG **1000472954**
FINDS **CAD982436073**
ECHO
DRYCLEANERS

Relative:
Higher

Actual:
643 ft.

RCRA-SQG:
Date form received by agency: 01/04/1991
Facility name: ULTIMATE CLEANERS
Facility address: 12754 VENTURA BLVD
STUDIO CITY, CA 91604
EPA ID: CAD982436073
Contact: ENVIRONMENTAL MANAGER
Contact address: 12754 VENTURA BLVD
STUDIO CITY, CA 91604
Contact country: US
Contact telephone: 818-509-8700
Contact email: Not reported
EPA Region: 09
Classification: Small Small Quantity Generator
Description: Handler: generates more than 100 and less than 1000 kg of hazardous waste during any calendar month and accumulates less than 6000 kg of hazardous waste at any time; or generates 100 kg or less of hazardous waste during any calendar month, and accumulates more than 1000 kg of hazardous waste at any time

Owner/Operator Summary:
Owner/operator name: DIANE BUTTERWORTH
Owner/operator address: NOT REQUIRED
NOT REQUIRED, ME 99999
Owner/operator country: Not reported
Owner/operator telephone: 415-555-1212
Owner/operator email: Not reported
Owner/operator fax: Not reported
Owner/operator extension: Not reported
Legal status: Private
Owner/Operator Type: Owner
Owner/Op start date: Not reported
Owner/Op end date: Not reported

Owner/operator name: NOT REQUIRED
Owner/operator address: NOT REQUIRED
NOT REQUIRED, ME 99999
Owner/operator country: Not reported
Owner/operator telephone: 415-555-1212
Owner/operator email: Not reported
Owner/operator fax: Not reported
Owner/operator extension: Not reported
Legal status: Private
Owner/Operator Type: Operator
Owner/Op start date: Not reported

ULTIMATE CLEANERS (Continued) **1000472954**

Owner/Op end date: Not reported

Handler Activities Summary:

U.S. importer of hazardous waste:	No
Mixed waste (haz. and radioactive):	No
Recycler of hazardous waste:	No
Transporter of hazardous waste:	No
Treater, storer or disposer of HW:	No
Underground injection activity:	No
On-site burner exemption:	No
Furnace exemption:	No
Used oil fuel burner:	No
Used oil processor:	No
User oil refiner:	No
Used oil fuel marketer to burner:	No
Used oil Specification marketer:	No
Used oil transfer facility:	No
Used oil transporter:	No

Violation Status: No violations found

FINDS:

Registry ID: 110002811743

Environmental Interest/Information System

RCRAInfo is a national information system that supports the Resource Conservation and Recovery Act (RCRA) program through the tracking of events and activities related to facilities that generate, transport, and treat, store, or dispose of hazardous waste. RCRAInfo allows RCRA program staff to track the notification, permit, compliance, and corrective action activities required under RCRA.

STATE MASTER

Click this hyperlink while viewing on your computer to access additional FINDS: detail in the EDR Site Report.

ECHO:

Envid:	1000472954
Registry ID:	110002811743
DFR URL:	http://echo.epa.gov/detailed-facility-report?fid=110002811743

DRYCLEANERS:

EPA Id:	CAL000043482
NAICS Code:	81232
NAICS Description:	Drycleaning and Laundry Services (except Coin-Operated)
SIC Code:	7211
SIC Description:	Power Laundries, Family and Commercial
Create Date:	02/15/1991
Facility Active:	Yes
Inactive Date:	Not reported
Facility Addr2:	Not reported
Owner Name:	JAMES & SHARI STEARNS
Owner Address:	12754 VENTURA BLVD

ULTIMATE CLEANERS (Continued) **1000472954**

Owner Address 2:	Not reported
Owner Telephone:	8185098700
Contact Name:	SHARI STEARNS
Contact Address:	12754 VENTURA BLVD
Contact Address 2:	Not reported
Contact Telephone:	8185078700
Mailing Name:	Not reported
Mailing Address 1:	12754 VENTURA BLVD
Mailing Address 2:	Not reported
Mailing City:	STUDIO CITY
Mailing State:	CA
Mailing Zip:	916042441
Owner Fax:	8185090027
Region Code:	3

E20 **CHEVRON #9-4778** **LUST S103627338**
WSW **12814 VENTURA BLVD** **HIST CORTESE N/A**
1/8-1/4 **STUDIO CITY, CA 91604**
0.197 mi.
1041 ft. **Site 2 of 5 in cluster E**

Relative:
Higher

Actual:
640 ft.

LUST:

Region:	STATE
Global Id:	T0603702570
Latitude:	34.1448258
Longitude:	-118.4120828
Case Type:	LUST Cleanup Site
Status:	Completed - Case Closed
Status Date:	07/22/1996
Lead Agency:	LOS ANGELES RWQCB (REGION 4)
Case Worker:	YR
Local Agency:	LOS ANGELES, CITY OF
RB Case Number:	916040407
LOC Case Number:	Not reported
File Location:	Not reported
Potential Media Affect:	Aquifer used for drinking water supply
Potential Contaminants of Concern:	Gasoline
Site History:	Not reported

Click here to access the California GeoTracker records for this facility:

Contact:

Global Id:	T0603702570
Contact Type:	Local Agency Caseworker
Contact Name:	ELOY LUNA
Organization Name:	LOS ANGELES, CITY OF
Address:	200 North Main Street, Suite 1780
City:	LOS ANGELES
Email:	eloy.luna@lacity.org
Phone Number:	Not reported

Global Id:	T0603702570
Contact Type:	Regional Board Caseworker
Contact Name:	YUE RONG
Organization Name:	LOS ANGELES RWQCB (REGION 4)
Address:	320 W. 4TH ST., SUITE 200
City:	Los Angeles
Email:	yrong@waterboards.ca.gov

CHEVRON #9-4778 (Continued) **S103627338**

Phone Number: Not reported

Status History:
Global Id: T0603702570
Status: Completed - Case Closed
Status Date: 07/22/1996

Global Id: T0603702570
Status: Open - Case Begin Date
Status Date: 05/05/1989

Global Id: T0603702570
Status: Open - Remediation
Status Date: 06/09/1989

Global Id: T0603702570
Status: Open - Site Assessment
Status Date: 07/31/1989

Regulatory Activities:
Global Id: T0603702570
Action Type: Other
Date: 05/05/1989
Action: Leak Reported

HIST CORTESE:
Region: CORTESE
Facility County Code: 19
Reg By: LTNKA
Reg Id: 916040407

E21
WSW
1/8-1/4
0.197 mi.
1041 ft.

94778 CHEVRON STATION **CA FID UST** **S101582956**
12814 VENTURA BLVD **N/A**
STUDIO CITY, CA 91604

Site 3 of 5 in cluster E

Relative: Higher

Actual: 640 ft.

CA FID UST:
Facility ID: 19002023
Regulated By: UTNKI
Regulated ID: 00062671
Cortese Code: Not reported
SIC Code: Not reported
Facility Phone: 8189851226
Mail To: Not reported
Mailing Address: 575 MARKET ST
Mailing Address 2: Not reported
Mailing City,St,Zip: STUDIO CITY 916040000
Contact: Not reported
Contact Phone: Not reported
DUNs Number: Not reported
NPDES Number: Not reported
EPA ID: Not reported
Comments: Not reported
Status: Inactive

E22
WSW
1/8-1/4
0.197 mi.
1041 ft.

94778
12814 VENTURA BLVD
STUDIO CITY, CA 91604

Site 4 of 5 in cluster E

HIST UST **U001568504**
N/A

Relative:
Higher

Actual:
640 ft.

HIST UST:

File Number:	00026DBF
URL:	http://geotracker.waterboards.ca.gov/ustpdfs/pdf/00026DBF.pdf
Region:	STATE
Facility ID:	00000062671
Facility Type:	Gas Station
Other Type:	Not reported
Contact Name:	ANGELICH,MIRKO
Telephone:	8189851226
Owner Name:	CHEVRON U.S.A. INC.
Owner Address:	575 MARKET
Owner City,St,Zip:	SAN FRANCISCO, CA 94105
Total Tanks:	0005
Tank Num:	001
Container Num:	1
Year Installed:	1968
Tank Capacity:	00005000
Tank Used for:	PRODUCT
Type of Fuel:	Not reported
Container Construction Thickness:	0000250
Leak Detection:	Stock Inventor
Tank Num:	002
Container Num:	2
Year Installed:	1968
Tank Capacity:	00010000
Tank Used for:	PRODUCT
Type of Fuel:	Not reported
Container Construction Thickness:	0000250
Leak Detection:	Stock Inventor
Tank Num:	003
Container Num:	3
Year Installed:	1968
Tank Capacity:	00010000
Tank Used for:	PRODUCT
Type of Fuel:	Not reported
Container Construction Thickness:	0000250
Leak Detection:	Stock Inventor
Tank Num:	004
Container Num:	4
Year Installed:	1981
Tank Capacity:	00010000
Tank Used for:	PRODUCT
Type of Fuel:	Not reported
Container Construction Thickness:	0000250
Leak Detection:	Stock Inventor
Tank Num:	005
Container Num:	5
Year Installed:	1968

94778 (Continued) **U001568504**

Tank Capacity:	00001000
Tank Used for:	WASTE
Type of Fuel:	Not reported
Container Construction Thickness:	0000130
Leak Detection:	Stock Inventor

Click here for Geo Tracker PDF:

E23 **CHEVRON #9-4778** **LUST** **S101298210**
WSW **12814 VENTURA BLVD** **N/A**
1/8-1/4 **STUDIO CITY, CA 91604**
0.197 mi.
1041 ft. **Site 5 of 5 in cluster E**

Relative:
Higher

Actual:
640 ft.

LUST REG 4:

Region:	4	
Regional Board:	04	
County:	Los Angeles	
Facility Id:	916040407	
Status:	Case Closed	
Substance:	Gasoline	
Substance Quantity:	Not reported	
Local Case No:	Not reported	
Case Type:	Groundwater	
Abatement Method Used at the Site:		VE
Global ID:	T0603702570	
W Global ID:	Not reported	
Staff:	UNK	
Local Agency:	19050	
Cross Street:	ALCOVE	
Enforcement Type:	Not reported	
Date Leak Discovered:	Not reported	
Date Leak First Reported:		5/5/1989
Date Leak Record Entered:	Not reported	
Date Confirmation Began:	Not reported	
Date Leak Stopped:	Not reported	
Date Case Last Changed on Database:		9/11/1996
Date the Case was Closed:		7/22/1996
How Leak Discovered:	Not reported	
How Leak Stopped:	Not reported	
Cause of Leak:	Not reported	
Leak Source:	Not reported	
Operator:	Not reported	
Water System:	Not reported	
Well Name:	Not reported	
Approx. Dist To Production Well (ft):		16528.435267972329330220605581
Source of Cleanup Funding:		Not reported
Preliminary Site Assessment Workplan Submitted:		Not reported
Preliminary Site Assessment Began:		7/31/1989
Pollution Characterization Began:		Not reported
Remediation Plan Submitted:		Not reported
Remedial Action Underway:		6/9/1989
Post Remedial Action Monitoring Began:		Not reported
Enforcement Action Date:		Not reported
Historical Max MTBE Date:		Not reported
Hist Max MTBE Conc in Groundwater:		Not reported
Hist Max MTBE Conc in Soil:		Not reported
Significant Interim Remedial Action Taken:		Yes

CHEVRON #9-4778 (Continued) **S101298210**

GW Qualifier:	Not reported
Soil Qualifier:	Not reported
Organization:	Not reported
Owner Contact:	Not reported
Responsible Party:	CHEVRON USA, INC.
RP Address:	1300 S BEACH BLVD, LA HABRA, CA 90631
Program:	LUST
Lat/Long:	34.1447087 / -1
Local Agency Staff:	PEJ
Beneficial Use:	Not reported
Priority:	Not reported
Cleanup Fund Id:	Not reported
Suspended:	Not reported
Assigned Name:	Not reported
Summary:	Not reported

F24 **SERVICE STATION 1747** **HIST UST** **U001568521**
West **12863 VENTURA BLVD** **N/A**
1/8-1/4 **NORTH HOLLYWOOD, CA 91604**
0.228 mi.
1205 ft. **Site 1 of 9 in cluster F**

Relative:
Higher

Actual:
636 ft.

HIST UST:

File Number:	00028EF3
URL:	http://geotracker.waterboards.ca.gov/ustpdfs/pdf/00028EF3.pdf
Region:	STATE
Facility ID:	00000003855
Facility Type:	Gas Station
Other Type:	Not reported
Contact Name:	DAVID L. JOHNSON
Telephone:	8187691344
Owner Name:	UNION OIL COMPANY OF CALIFORNI
Owner Address:	3701 WILSHIRE BOULEVARD-SUITE
Owner City,St,Zip:	LOS ANGELES, CA 90010
Total Tanks:	0004
Tank Num:	001
Container Num:	1747-4
Year Installed:	1963
Tank Capacity:	00000550
Tank Used for:	WASTE
Type of Fuel:	WASTE OIL
Container Construction Thickness:	Not reported
Leak Detection:	Stock Inventor, Pressure Test, 10
Tank Num:	002
Container Num:	1747-3
Year Installed:	1980
Tank Capacity:	00005000
Tank Used for:	PRODUCT
Type of Fuel:	DIESEL
Container Construction Thickness:	Not reported
Leak Detection:	Stock Inventor, Pressure Test, 10
Tank Num:	003
Container Num:	17472
Year Installed:	Not reported
Tank Capacity:	00010000

SERVICE STATION 1747 (Continued) **U001568521**

Tank Used for:	PRODUCT
Type of Fuel:	PREMIUM
Container Construction Thickness:	Not reported
Leak Detection:	Stock Inventor, Pressure Test, 10
Tank Num:	004
Container Num:	17471
Year Installed:	Not reported
Tank Capacity:	00010000
Tank Used for:	PRODUCT
Type of Fuel:	UNLEADED
Container Construction Thickness:	Not reported
Leak Detection:	Stock Inventor, Pressure Test, 10

Click here for Geo Tracker PDF:

F25 **UNION OIL SERVICE STATION 174** **HIST UST** **U001568527**
West **12863 VENTURA BLVD** **N/A**
1/8-1/4 **NORTH HOLLYWOOD, CA 91604**
0.228 mi.
1205 ft. **Site 2 of 9 in cluster F**

Relative:
Higher

Actual:
636 ft.

HIST UST:

File Number:	000282AE
URL:	http://geotracker.waterboards.ca.gov/ustpdfs/pdf/000282AE.pdf
Region:	STATE
Facility ID:	00000055798
Facility Type:	Gas Station
Other Type:	Not reported
Contact Name:	DAVID L. JOHNSON
Telephone:	8187691344
Owner Name:	UNION OIL COMPANY OF CALIFORNI
Owner Address:	3701 WILSHIRE BOULEVARD - SUIT
Owner City,St,Zip:	LOS ANGELES, CA 90010
Total Tanks:	0001
Tank Num:	001
Container Num:	1
Year Installed:	Not reported
Tank Capacity:	00000000
Tank Used for:	WASTE
Type of Fuel:	WASTE OIL
Container Construction Thickness:	Not reported
Leak Detection:	None

Click here for Geo Tracker PDF:

F26 **TOSCO - 76 STATION #1747** **LUST** **S100947423**
West **12863 VENTURA BLVD** **HIST CORTESE** **N/A**
1/8-1/4 **STUDIO CITY, CA 91604**
0.228 mi.
1205 ft. **Site 3 of 9 in cluster F**

Relative:
Higher

Actual:
636 ft.

LUST:

Region:	STATE
Global Id:	T0603702563
Latitude:	34.1450917
Longitude:	-118.4130185
Case Type:	LUST Cleanup Site
Status:	Completed - Case Closed
Status Date:	10/22/2009
Lead Agency:	LOS ANGELES RWQCB (REGION 4)
Case Worker:	CET
Local Agency:	LOS ANGELES, CITY OF
RB Case Number:	916040243
LOC Case Number:	Not reported
File Location:	Regional Board
Potential Media Affect:	Aquifer used for drinking water supply
Potential Contaminants of Concern:	Gasoline
Site History:	Not reported

Click here to access the California GeoTracker records for this facility:

Contact:

Global Id:	T0603702563
Contact Type:	Regional Board Caseworker
Contact Name:	CHANDRA TYLER
Organization Name:	LOS ANGELES RWQCB (REGION 4)
Address:	Not reported
City:	R4 UNKNOWN
Email:	cetyler@waterboards.ca.gov
Phone Number:	Not reported

Global Id:	T0603702563
Contact Type:	Local Agency Caseworker
Contact Name:	ELOY LUNA
Organization Name:	LOS ANGELES, CITY OF
Address:	200 North Main Street, Suite 1780
City:	LOS ANGELES
Email:	eloy.luna@lacity.org
Phone Number:	Not reported

Status History:

Global Id:	T0603702563
Status:	Completed - Case Closed
Status Date:	10/22/2009

Global Id:	T0603702563
Status:	Open - Case Begin Date
Status Date:	05/13/1993

Global Id:	T0603702563
Status:	Open - Remediation
Status Date:	05/25/1999

Global Id:	T0603702563

TOSCO - 76 STATION #1747 (Continued) **S100947423**

Status: Open - Remediation
Status Date: 05/16/2001

Global Id: T0603702563
Status: Open - Site Assessment
Status Date: 04/20/1995

Global Id: T0603702563
Status: Open - Site Assessment
Status Date: 05/12/1995

Global Id: T0603702563
Status: Open - Site Assessment
Status Date: 05/16/1995

Global Id: T0603702563
Status: Open - Site Assessment
Status Date: 02/17/2006

Global Id: T0603702563
Status: Open - Site Assessment
Status Date: 07/27/2007

Global Id: T0603702563
Status: Open - Verification Monitoring
Status Date: 05/13/1993

Regulatory Activities:
Global Id: T0603702563
Action Type: ENFORCEMENT
Date: 05/16/2001
Action: Staff Letter

Global Id: T0603702563
Action Type: ENFORCEMENT
Date: 10/21/2009
Action: Staff Letter

Global Id: T0603702563
Action Type: ENFORCEMENT
Date: 10/22/2009
Action: Closure/No Further Action Letter

Global Id: T0603702563
Action Type: Other
Date: 05/13/1993
Action: Leak Reported

Global Id: T0603702563
Action Type: RESPONSE
Date: 01/15/2007
Action: Monitoring Report - Quarterly

Global Id: T0603702563
Action Type: RESPONSE
Date: 06/27/2005
Action: Request for Closure

TOSCO - 76 STATION #1747 (Continued) **S100947423**

Global Id: T0603702563
Action Type: RESPONSE
Date: 07/15/2006
Action: Monitoring Report - Quarterly

Global Id: T0603702563
Action Type: RESPONSE
Date: 04/15/2006
Action: Monitoring Report - Quarterly

Global Id: T0603702563
Action Type: RESPONSE
Date: 04/15/2007
Action: Monitoring Report - Quarterly

Global Id: T0603702563
Action Type: RESPONSE
Date: 10/15/2006
Action: Monitoring Report - Quarterly

Global Id: T0603702563
Action Type: RESPONSE
Date: 04/15/2008
Action: Soil and Water Investigation Report

Global Id: T0603702563
Action Type: ENFORCEMENT
Date: 09/09/2005
Action: Staff Letter

Global Id: T0603702563
Action Type: RESPONSE
Date: 07/15/2008
Action: Monitoring Report - Quarterly

Global Id: T0603702563
Action Type: RESPONSE
Date: 10/15/2008
Action: Monitoring Report - Quarterly

Global Id: T0603702563
Action Type: RESPONSE
Date: 04/15/2009
Action: Monitoring Report - Quarterly

Global Id: T0603702563
Action Type: RESPONSE
Date: 10/15/2007
Action: Monitoring Report - Quarterly

Global Id: T0603702563
Action Type: RESPONSE
Date: 01/15/2008
Action: Monitoring Report - Quarterly

Global Id: T0603702563
Action Type: RESPONSE

TOSCO - 76 STATION #1747 (Continued) **S100947423**

Date: 04/15/2002
Action: Monitoring Report - Quarterly

Global Id: T0603702563
Action Type: RESPONSE
Date: 07/15/2003
Action: Monitoring Report - Quarterly

Global Id: T0603702563
Action Type: REMEDIATION
Date: 10/05/2001
Action: Pump & Treat (P&T) Groundwater

Global Id: T0603702563
Action Type: REMEDIATION
Date: 09/26/2001
Action: Soil Vapor Extraction (SVE)

Global Id: T0603702563
Action Type: REMEDIATION
Date: 08/15/1992
Action: Excavation

Global Id: T0603702563
Action Type: RESPONSE
Date: 03/13/2009
Action: Request for Closure

Global Id: T0603702563
Action Type: RESPONSE
Date: 07/15/2009
Action: Monitoring Report - Semi-Annually

Global Id: T0603702563
Action Type: RESPONSE
Date: 07/27/2007
Action: Soil and Water Investigation Workplan

Global Id: T0603702563
Action Type: RESPONSE
Date: 10/15/2004
Action: Monitoring Report - Quarterly

Global Id: T0603702563
Action Type: RESPONSE
Date: 01/15/2009
Action: Monitoring Report - Quarterly

Global Id: T0603702563
Action Type: RESPONSE
Date: 07/15/2002
Action: Monitoring Report - Quarterly

Global Id: T0603702563
Action Type: RESPONSE
Date: 10/24/2002
Action: Monitoring Report - Quarterly

TOSCO - 76 STATION #1747 (Continued) **S100947423**

Global Id: T0603702563
Action Type: RESPONSE
Date: 01/15/2003
Action: Monitoring Report - Quarterly

Global Id: T0603702563
Action Type: RESPONSE
Date: 04/15/2003
Action: Monitoring Report - Quarterly

Global Id: T0603702563
Action Type: ENFORCEMENT
Date: 07/18/2008
Action: Site Visit / Inspection / Sampling

Global Id: T0603702563
Action Type: RESPONSE
Date: 10/15/2003
Action: Monitoring Report - Quarterly

Global Id: T0603702563
Action Type: RESPONSE
Date: 01/15/2004
Action: Monitoring Report - Quarterly

Global Id: T0603702563
Action Type: RESPONSE
Date: 01/15/2005
Action: Monitoring Report - Quarterly

Global Id: T0603702563
Action Type: RESPONSE
Date: 07/15/2004
Action: Monitoring Report - Quarterly

Global Id: T0603702563
Action Type: RESPONSE
Date: 04/15/2004
Action: Monitoring Report - Quarterly

Global Id: T0603702563
Action Type: ENFORCEMENT
Date: 06/19/2009
Action: Notification - Preclosure

Global Id: T0603702563
Action Type: ENFORCEMENT
Date: 06/15/2009
Action: Staff Letter

Global Id: T0603702563
Action Type: RESPONSE
Date: 04/15/2005
Action: Monitoring Report - Quarterly

Global Id: T0603702563
Action Type: RESPONSE

TOSCO - 76 STATION #1747 (Continued) **S100947423**

Date: 02/17/2006
Action: Soil and Water Investigation Workplan

Global Id: T0603702563
Action Type: RESPONSE
Date: 11/22/2004
Action: Request for Closure

Global Id: T0603702563
Action Type: RESPONSE
Date: 10/15/2005
Action: Monitoring Report - Quarterly

Global Id: T0603702563
Action Type: RESPONSE
Date: 01/15/2006
Action: Monitoring Report - Quarterly

Global Id: T0603702563
Action Type: RESPONSE
Date: 07/15/2007
Action: Monitoring Report - Quarterly

Global Id: T0603702563
Action Type: RESPONSE
Date: 04/15/2008
Action: Monitoring Report - Quarterly

Global Id: T0603702563
Action Type: RESPONSE
Date: 07/15/2005
Action: Monitoring Report - Quarterly

LUST REG 4:
Region: 4
Regional Board: 04
County: Los Angeles
Facility Id: 916040243
Status: Remedial action (cleanup) Underway
Substance: Gasoline
Substance Quantity: Not reported
Local Case No: Not reported
Case Type: Groundwater
Abatement Method Used at the Site: Excavate and Dispose
Global ID: T0603702563
W Global ID: Not reported
Staff: CEC
Local Agency: 19050
Cross Street: COLDWATER CANYON AVE
Enforcement Type: LET
Date Leak Discovered: Not reported
Date Leak First Reported: 5/13/1993
Date Leak Record Entered: 7/1/1993
Date Confirmation Began: Not reported
Date Leak Stopped: Not reported
Date Case Last Changed on Database: 7/15/2002

TOSCO - 76 STATION #1747 (Continued) **S100947423**

Date the Case was Closed:		Not reported
How Leak Discovered:	Not reported	
How Leak Stopped:	Not reported	
Cause of Leak:	UNK	
Leak Source:	UNK	
Operator:	Not reported	
Water System:	Not reported	
Well Name:	Not reported	
Approx. Dist To Production Well (ft):		16565.459225636582334505695422
Source of Cleanup Funding:		UNK
Preliminary Site Assessment Workplan Submitted:		4/20/1995
Preliminary Site Assessment Began:		5/12/1995
Pollution Characterization Began:		5/16/1995
Remediation Plan Submitted:		5/25/1999
Remedial Action Underway:		5/16/2001
Post Remedial Action Monitoring Began:		5/13/1993
Enforcement Action Date:		Not reported
Historical Max MTBE Date:		11/9/1998
Hist Max MTBE Conc in Groundwater:		460000
Hist Max MTBE Conc in Soil:		Not reported
Significant Interim Remedial Action Taken:		Yes
GW Qualifier:	Not reported	
Soil Qualifier:	Not reported	
Organization:	Not reported	
Owner Contact:	Not reported	
Responsible Party:	VANDER PLAATS, MICHAEL T.	
RP Address:	555 ANTON	
Program:	LUST	
Lat/Long:	34.1450917 / -1	
Local Agency Staff:	PEJ	
Beneficial Use:	Not reported	
Priority:	Not reported	
Cleanup Fund Id:	Not reported	
Suspended:	Not reported	
Assigned Name:	Not reported	
Summary:	7/28/00 DUAL-PHASE EXTRACTION PILOT TEST; 9/28/00 REVISED RAP; 10/15/00 3RD QTR STATUS RPT 2000; 1/15/01 4TH QTR GW MON RPT 2000; 4/15/01 1ST QTR GW MON RPT 2001	

HIST CORTESE:

Region:	CORTESE
Facility County Code:	19
Reg By:	LTNKA
Reg Id:	916040243

F27 **UNOCAL STATION #1747** **SWEEPS UST 1000166693**
West **12863 VENTURA BLVD** **CA FID UST N/A**
1/8-1/4 **NORTH HOLLYWOOD, CA 91604**
0.228 mi.
1205 ft. **Site 4 of 9 in cluster F**

Relative:
Higher

Actual:
636 ft.

SWEEPS UST:

Status:	Active
Comp Number:	290
Number:	9
Board Of Equalization:	44-000051
Referral Date:	01-14-93

UNOCAL STATION #1747 (Continued) **1000166693**

Action Date: 03-15-94
Created Date: 02-29-88
Owner Tank Id: 0000000290
SWRCB Tank Id: 19-050-000290-000005
Tank Status: A
Capacity: 12000
Active Date: 01-14-93
Tank Use: M.V. FUEL
STG: P
Content: REG UNLEADED
Number Of Tanks: 3

Status: Active
Comp Number: 290
Number: 9
Board Of Equalization: 44-000051
Referral Date: 01-14-93
Action Date: 03-15-94
Created Date: 02-29-88
Owner Tank Id: 0000000290
SWRCB Tank Id: 19-050-000290-000006
Tank Status: A
Capacity: 12000
Active Date: 01-14-93
Tank Use: M.V. FUEL
STG: P
Content: PRM UNLEADED
Number Of Tanks: Not reported

Status: Active
Comp Number: 290
Number: 9
Board Of Equalization: 44-000051
Referral Date: 01-14-93
Action Date: 03-15-94
Created Date: 02-29-88
Owner Tank Id: 0000000290
SWRCB Tank Id: 19-050-000290-000007
Tank Status: A
Capacity: 5000
Active Date: 01-14-93
Tank Use: M.V. FUEL
STG: P
Content: DIESEL
Number Of Tanks: Not reported

CA FID UST:
Facility ID: 19023156
Regulated By: UTNKA
Regulated ID: 00003855
Cortese Code: Not reported
SIC Code: Not reported
Facility Phone: 8183746515
Mail To: Not reported
Mailing Address: 5990 SEPULVEDA BLVD
Mailing Address 2: Not reported
Mailing City,St,Zip: NORTH HOLLYWOOD 916040000

UNOCAL STATION #1747 (Continued) **1000166693**

Contact: Not reported
Contact Phone: Not reported
DUNs Number: Not reported
NPDES Number: Not reported
EPA ID: Not reported
Comments: Not reported
Status: Active

F28
West
1/8-1/4
0.228 mi.
1205 ft.

TOSCO CORPORATION #30401 **UST** **U003942193**
12863 VENTURA BLVD **N/A**
STUDIO CITY, CA 91604

Site 5 of 9 in cluster F

Relative:
Higher

Actual:
636 ft.

UST:
Facility ID: 24269
Permitting Agency: LOS ANGELES, CITY OF
Latitude: 34.14502
Longitude: -118.41303

29
SE
1/8-1/4
0.249 mi.
1315 ft.

PICTURE PLACE THE **RCRA-SQG** **1000422456**
12322 VENTURA BLVD **FINDS** **CAD982520876**
STUDIO CITY, CA 91604 **ECHO**
HAZNET

Relative:
Lower

Actual:
605 ft.

RCRA-SQG:
Date form received by agency: 09/01/1996
Facility name: PICTURE PLACE THE
Facility address: 12322 VENTURA BLVD
STUDIO CITY, CA 91604
EPA ID: CAD982520876
Mailing address: VENTURA BLVD
STUDIO CITY, CA 91604
Contact: Not reported
Contact address: Not reported
Not reported
Contact country: US
Contact telephone: Not reported
Contact email: Not reported
EPA Region: 09
Classification: Small Small Quantity Generator
Description: Handler: generates more than 100 and less than 1000 kg of hazardous waste during any calendar month and accumulates less than 6000 kg of hazardous waste at any time; or generates 100 kg or less of hazardous waste during any calendar month, and accumulates more than 1000 kg of hazardous waste at any time

Owner/Operator Summary:
Owner/operator name: PACIFIC PHOTO EXPRESS
Owner/operator address: NOT REQUIRED
NOT REQUIRED, ME 99999
Owner/operator country: Not reported
Owner/operator telephone: 415-555-1212
Owner/operator email: Not reported
Owner/operator fax: Not reported

PICTURE PLACE THE (Continued) **1000422456**

Owner/operator extension: Not reported
Legal status: Private
Owner/Operator Type: Owner
Owner/Op start date: Not reported
Owner/Op end date: Not reported

Owner/operator name: NOT REQUIRED
Owner/operator address: NOT REQUIRED
NOT REQUIRED, ME 99999
Owner/operator country: Not reported
Owner/operator telephone: 415-555-1212
Owner/operator email: Not reported
Owner/operator fax: Not reported
Owner/operator extension: Not reported
Legal status: Private
Owner/Operator Type: Operator
Owner/Op start date: Not reported
Owner/Op end date: Not reported

Handler Activities Summary:
U.S. importer of hazardous waste: No
Mixed waste (haz. and radioactive): No
Recycler of hazardous waste: No
Transporter of hazardous waste: No
Treater, storer or disposer of HW: No
Underground injection activity: No
On-site burner exemption: No
Furnace exemption: No
Used oil fuel burner: No
Used oil processor: No
User oil refiner: No
Used oil fuel marketer to burner: No
Used oil Specification marketer: No
Used oil transfer facility: No
Used oil transporter: No

Violation Status: No violations found

FINDS:

Registry ID: 110002840659

Environmental Interest/Information System
RCRAInfo is a national information system that supports the Resource Conservation and Recovery Act (RCRA) program through the tracking of events and activities related to facilities that generate, transport, and treat, store, or dispose of hazardous waste. RCRAInfo allows RCRA program staff to track the notification, permit, compliance, and corrective action activities required under RCRA.

Click this hyperlink while viewing on your computer to access additional FINDS: detail in the EDR Site Report.

ECHO:
Envid: 1000422456
Registry ID: 110002840659

PICTURE PLACE THE (Continued) **1000422456**

DFR URL: http://echo.epa.gov/detailed-facility-report?fid=110002840659

HAZNET:

envid:	1000422456
Year:	2001
GEPAID:	CAD982520876
Contact:	JAN GERSTEL/CEO
Telephone:	8188798250
Mailing Name:	Not reported
Mailing Address:	29058 THOUSAND OAKS BLVD
Mailing City,St,Zip:	AGOURA HILLS, CA 913011605
Gen County:	Not reported
TSD EPA ID:	CAD108040858
TSD County:	Not reported
Waste Category:	Photochemicals/photoprocessing waste
Disposal Method:	Recycler
Tons:	1.02
Cat Decode:	Not reported
Method Decode:	Not reported
Facility County:	Los Angeles

envid:	1000422456
Year:	2000
GEPAID:	CAD982520876
Contact:	JAN GERSTEL/CEO
Telephone:	8188798250
Mailing Name:	Not reported
Mailing Address:	29058 THOUSAND OAKS BLVD
Mailing City,St,Zip:	AGOURA HILLS, CA 913011605
Gen County:	Not reported
TSD EPA ID:	CAD108040858
TSD County:	Not reported
Waste Category:	Photochemicals/photoprocessing waste
Disposal Method:	Recycler
Tons:	3.29
Cat Decode:	Not reported
Method Decode:	Not reported
Facility County:	Los Angeles

envid:	1000422456
Year:	1999
GEPAID:	CAD982520876
Contact:	THE PICTURE PLACE INC
Telephone:	8188798250
Mailing Name:	Not reported
Mailing Address:	30101 AGOURA CT #220
Mailing City,St,Zip:	AGOURA HILLS, CA 913010000
Gen County:	Not reported
TSD EPA ID:	CAD108040858
TSD County:	Not reported
Waste Category:	Photochemicals/photoprocessing waste
Disposal Method:	Recycler
Tons:	8.1355
Cat Decode:	Not reported
Method Decode:	Not reported
Facility County:	Los Angeles

PICTURE PLACE THE (Continued) **1000422456**

envid:	1000422456
Year:	1998
GEPAID:	CAD982520876
Contact:	THE PICTURE PLACE INC
Telephone:	8188798250
Mailing Name:	Not reported
Mailing Address:	30101 AGOURA CT #220
Mailing City,St,Zip:	AGOURA HILLS, CA 913010000
Gen County:	Not reported
TSD EPA ID:	CAD108040858
TSD County:	Not reported
Waste Category:	Photochemicals/photoprocessing waste
Disposal Method:	Recycler
Tons:	10.7708
Cat Decode:	Not reported
Method Decode:	Not reported
Facility County:	Los Angeles

envid:	1000422456
Year:	1997
GEPAID:	CAD982520876
Contact:	THE PICTURE PLACE INC
Telephone:	8188798250
Mailing Name:	Not reported
Mailing Address:	30101 AGOURA CT #220
Mailing City,St,Zip:	AGOURA HILLS, CA 913010000
Gen County:	Not reported
TSD EPA ID:	CAD108040858
TSD County:	Not reported
Waste Category:	Photochemicals/photoprocessing waste
Disposal Method:	Recycler
Tons:	6.9803
Cat Decode:	Not reported
Method Decode:	Not reported
Facility County:	Los Angeles

Click this hyperlink while viewing on your computer to access
6 additional CA_HAZNET: record(s) in the EDR Site Report.

F30 **MOBIL #11-164** **LUST** **U001568515**
West **12904 VENTURA BLVD** **HIST UST** **N/A**
1/4-1/2 **NORTH HOLLYWOOD, CA 91604** **CHMIRS**
0.279 mi.
1473 ft. **Site 6 of 9 in cluster F**

Relative:
Higher

Actual:
638 ft.

LUST:

Region:	STATE
Global Id:	T0603702562
Latitude:	34.1450167
Longitude:	-118.4138496
Case Type:	LUST Cleanup Site
Status:	Completed - Case Closed
Status Date:	12/26/1996
Lead Agency:	LOS ANGELES RWQCB (REGION 4)
Case Worker:	YR
Local Agency:	LOS ANGELES, CITY OF
RB Case Number:	916040189
LOC Case Number:	Not reported

MOBIL #11-164 (Continued) **U001568515**

File Location: Not reported
Potential Media Affect: Aquifer used for drinking water supply
Potential Contaminants of Concern: Gasoline
Site History: Not reported

Click here to access the California GeoTracker records for this facility:

Contact:
Global Id: T0603702562
Contact Type: Local Agency Caseworker
Contact Name: ELOY LUNA
Organization Name: LOS ANGELES, CITY OF
Address: 200 North Main Street, Suite 1780
City: LOS ANGELES
Email: eloy.luna@lacity.org
Phone Number: Not reported

Global Id: T0603702562
Contact Type: Regional Board Caseworker
Contact Name: YUE RONG
Organization Name: LOS ANGELES RWQCB (REGION 4)
Address: 320 W. 4TH ST., SUITE 200
City: Los Angeles
Email: yrong@waterboards.ca.gov
Phone Number: Not reported

Status History:
Global Id: T0603702562
Status: Completed - Case Closed
Status Date: 12/26/1996

Global Id: T0603702562
Status: Open - Case Begin Date
Status Date: 09/24/1986

Global Id: T0603702562
Status: Open - Remediation
Status Date: 01/17/1992

Global Id: T0603702562
Status: Open - Site Assessment
Status Date: 04/19/1990

Regulatory Activities:
Global Id: T0603702562
Action Type: Other
Date: 09/25/1986
Action: Leak Reported

Global Id: T0603702562
Action Type: Other
Date: 09/24/1986
Action: Leak Discovery

Global Id: T0603702562
Action Type: Other
Date: 09/24/1986

MOBIL #11-164 (Continued) **U001568515**

Action: Leak Stopped

HIST UST:

File Number:	00027EE7
URL:	http://geotracker.waterboards.ca.gov/ustpdfs/pdf/00027EE7.pdf
Region:	STATE
Facility ID:	00000039704
Facility Type:	Gas Station
Other Type:	Not reported
Contact Name:	Not reported
Telephone:	8187624415
Owner Name:	MOBIL OIL CORPORATION
Owner Address:	612 SOUTH FLOWER STREET
Owner City,St,Zip:	LOS ANGELES, CA 90017
Total Tanks:	0004
Tank Num:	001
Container Num:	0350
Year Installed:	1983
Tank Capacity:	00006000
Tank Used for:	PRODUCT
Type of Fuel:	DIESEL
Container Construction Thickness:	Not reported
Leak Detection:	Stock Inventor
Tank Num:	002
Container Num:	0351
Year Installed:	1983
Tank Capacity:	00012000
Tank Used for:	PRODUCT
Type of Fuel:	UNLEADED
Container Construction Thickness:	Not reported
Leak Detection:	Stock Inventor
Tank Num:	003
Container Num:	0352
Year Installed:	1983
Tank Capacity:	00012000
Tank Used for:	PRODUCT
Type of Fuel:	REGULAR
Container Construction Thickness:	Not reported
Leak Detection:	Stock Inventor
Tank Num:	004
Container Num:	0353
Year Installed:	1983
Tank Capacity:	00012000
Tank Used for:	PRODUCT
Type of Fuel:	PREMIUM
Container Construction Thickness:	Not reported
Leak Detection:	Stock Inventor

Click here for Geo Tracker PDF:

CHMIRS:

MOBIL #11-164 (Continued) **U001568515**

OES Incident Number:	8-4950
OES notification:	11/03/1998
OES Date:	Not reported
OES Time:	Not reported
Date Completed:	**Not reported**
Property Use:	Not reported
Agency Id Number:	Not reported
Agency Incident Number:	Not reported
Time Notified:	Not reported
Time Completed:	Not reported
Surrounding Area:	Not reported
Estimated Temperature:	Not reported
Property Management:	Not reported
More Than Two Substances Involved?:	Not reported
Resp Agncy Personel # Of Decontaminated:	Not reported
Responding Agency Personel # Of Injuries:	Not reported
Responding Agency Personel # Of Fatalities:	Not reported
Others Number Of Decontaminated:	Not reported
Others Number Of Injuries:	Not reported
Others Number Of Fatalities:	Not reported
Vehicle Make/year:	Not reported
Vehicle License Number:	Not reported
Vehicle State:	Not reported
Vehicle Id Number:	Not reported
CA DOT PUC/ICC Number:	Not reported
Company Name:	Not reported
Reporting Officer Name/ID:	Not reported
Report Date:	Not reported
Facility Telephone:	Not reported
Waterway Involved:	No
Waterway:	Not reported
Spill Site:	Not reported
Cleanup By:	Contractor
Containment:	Not reported
What Happened:	Not reported
Type:	Not reported
Measure:	Not reported
Other:	Not reported
Date/Time:	Not reported
Year:	1998
Agency:	Tanknology
Incident Date:	11/3/199812:00:00 AM
Admin Agency:	L. A. County Fire Prevention
Amount:	Not reported
Contained:	Yes
Site Type:	Merchant/Business
E Date:	Not reported
Substance:	Gasoline
Gallons:	0.000000
Unknown:	0
Substance #2:	Not reported
Substance #3:	Not reported
Evacuations:	0
Number of Injuries:	0
Number of Fatalities:	0
#1 Pipeline:	Not reported
#2 Pipeline:	Not reported

MOBIL #11-164 (Continued) **U001568515**

#3 Pipeline:	Not reported
#1 Vessel >= 300 Tons:	Not reported
#2 Vessel >= 300 Tons:	Not reported
#3 Vessel >= 300 Tons:	Not reported
Evacs:	Not reported
Injuries:	Not reported
Fatals:	Not reported
Comments:	Not reported
Description:	During construction work at a convenience store the product line was damaged causing a release. The Reporting Party has no information on the amount of release but indicated it is not flowing to any waterway.
OES Incident Number:	0-4118
OES notification:	09/12/2000
OES Date:	Not reported
OES Time:	Not reported
Date Completed:	**Not reported**
Property Use:	Not reported
Agency Id Number:	Not reported
Agency Incident Number:	Not reported
Time Notified:	Not reported
Time Completed:	Not reported
Surrounding Area:	Not reported
Estimated Temperature:	Not reported
Property Management:	Not reported
More Than Two Substances Involved?:	Not reported
Resp Agncy Personel # Of Decontaminated:	Not reported
Responding Agency Personel # Of Injuries:	Not reported
Responding Agency Personel # Of Fatalities:	Not reported
Others Number Of Decontaminated:	Not reported
Others Number Of Injuries:	Not reported
Others Number Of Fatalities:	Not reported
Vehicle Make/year:	Not reported
Vehicle License Number:	Not reported
Vehicle State:	Not reported
Vehicle Id Number:	Not reported
CA DOT PUC/ICC Number:	Not reported
Company Name:	Not reported
Reporting Officer Name/ID:	Not reported
Report Date:	Not reported
Facility Telephone:	Not reported
Waterway Involved:	No
Waterway:	Not reported
Spill Site:	Not reported
Cleanup By:	Responsible Party
Containment:	Not reported
What Happened:	Not reported
Type:	Not reported
Measure:	Not reported
Other:	Not reported
Date/Time:	Not reported
Year:	2000
Agency:	Tanknology
Incident Date:	9/12/200012:00:00 AM
Admin Agency:	L. A. County Fire Prevention

MOBIL #11-164 (Continued) **U001568515**

Amount:	Not reported
Contained:	Unknown
Site Type:	Service Station
E Date:	Not reported
Substance:	Elevated hydra carbons
Gallons:	0.000000
Unknown:	0
Substance #2:	Not reported
Substance #3:	Not reported
Evacuations:	0
Number of Injuries:	0
Number of Fatalities:	0
#1 Pipeline:	Not reported
#2 Pipeline:	Not reported
#3 Pipeline:	Not reported
#1 Vessel >= 300 Tons:	Not reported
#2 Vessel >= 300 Tons:	Not reported
#3 Vessel >= 300 Tons:	Not reported
Evacs:	Not reported
Injuries:	Not reported
Fatals:	Not reported
Comments:	Not reported
Description:	During construction, soil contamination was detected through soil testing.

F31 **MOBIL SERVICE STATION #00164** **LUST S104576478**
West **12904 VENTURA BOULEVARD** **HIST CORTESE N/A**
1/4-1/2 **NORTH HOLLYWOOD, CA 91604**
0.279 mi.
1473 ft. **Site 7 of 9 in cluster F**

Relative:
Higher

Actual:
638 ft.

LUST:

Region:	STATE
Global Id:	T0603726604
Latitude:	34.145004
Longitude:	-118.413951
Case Type:	LUST Cleanup Site
Status:	Completed - Case Closed
Status Date:	10/29/2004
Lead Agency:	LOS ANGELES RWQCB (REGION 4)
Case Worker:	CET
Local Agency:	LOS ANGELES, CITY OF
RB Case Number:	916040189A
LOC Case Number:	00-4118
File Location:	Regional Board
Potential Media Affect:	Soil
Potential Contaminants of Concern:	Gasoline
Site History:	Not reported

Click here to access the California GeoTracker records for this facility:

Contact:

Global Id:	T0603726604
Contact Type:	Regional Board Caseworker
Contact Name:	CHANDRA TYLER
Organization Name:	LOS ANGELES RWQCB (REGION 4)
Address:	Not reported
City:	R4 UNKNOWN

MOBIL SERVICE STATION #00164 (Continued) **S104576478**

Email:	cetyler@waterboards.ca.gov
Phone Number:	Not reported
Global Id:	T0603726604
Contact Type:	Local Agency Caseworker
Contact Name:	TBD
Organization Name:	LOS ANGELES, CITY OF
Address:	200 N. MAIN ST. RM. 970
City:	LOS ANGELES
Email:	Not reported
Phone Number:	2134826528

Status History:

Global Id:	T0603726604
Status:	Completed - Case Closed
Status Date:	10/29/2004
Global Id:	T0603726604
Status:	Open - Case Begin Date
Status Date:	09/12/2000
Global Id:	T0603726604
Status:	Open - Site Assessment
Status Date:	09/12/2000
Global Id:	T0603726604
Status:	Open - Site Assessment
Status Date:	08/10/2001
Global Id:	T0603726604
Status:	Open - Site Assessment
Status Date:	10/23/2002
Global Id:	T0603726604
Status:	Open - Site Assessment
Status Date:	01/16/2003

Regulatory Activities:

Global Id:	T0603726604
Action Type:	ENFORCEMENT
Date:	10/23/2002
Action:	Staff Letter
Global Id:	T0603726604
Action Type:	ENFORCEMENT
Date:	05/28/2002
Action:	Staff Letter
Global Id:	T0603726604
Action Type:	Other
Date:	09/12/2000
Action:	Leak Reported
Global Id:	T0603726604
Action Type:	ENFORCEMENT
Date:	10/29/2004

MOBIL SERVICE STATION #00164 (Continued) **S104576478**

Action: Site Visit / Inspection / Sampling

Global Id: T0603726604
Action Type: ENFORCEMENT
Date: 10/29/2004
Action: Closure/No Further Action Letter

Global Id: T0603726604
Action Type: RESPONSE
Date: 10/15/2004
Action: Monitoring Report - Quarterly

Global Id: T0603726604
Action Type: REMEDIATION
Date: 09/12/2000
Action: Other (Use Description Field)

Global Id: T0603726604
Action Type: RESPONSE
Date: 06/28/2002
Action: Other Report / Document

Global Id: T0603726604
Action Type: ENFORCEMENT
Date: 01/16/2003
Action: Staff Letter

Global Id: T0603726604
Action Type: ENFORCEMENT
Date: 01/26/2003
Action: Technical Correspondence / Assistance / Other

Global Id: T0603726604
Action Type: RESPONSE
Date: 12/23/2002
Action: Soil and Water Investigation Report

Global Id: T0603726604
Action Type: RESPONSE
Date: 01/15/2004
Action: Monitoring Report - Quarterly

Global Id: T0603726604
Action Type: RESPONSE
Date: 04/15/2003
Action: Monitoring Report - Quarterly

Global Id: T0603726604
Action Type: RESPONSE
Date: 04/15/2003
Action: Corrective Action Plan / Remedial Action Plan

Global Id: T0603726604
Action Type: RESPONSE
Date: 07/15/2003
Action: Monitoring Report - Quarterly

MOBIL SERVICE STATION #00164 (Continued) **S104576478**

Global Id:	T0603726604
Action Type:	RESPONSE
Date:	10/15/2003
Action:	Monitoring Report - Quarterly
Global Id:	T0603726604
Action Type:	Other
Date:	09/12/2000
Action:	Leak Discovery
Global Id:	T0603726604
Action Type:	RESPONSE
Date:	04/15/2004
Action:	Monitoring Report - Quarterly
Global Id:	T0603726604
Action Type:	RESPONSE
Date:	12/28/2004
Action:	Unknown
Global Id:	T0603726604
Action Type:	RESPONSE
Date:	07/15/2004
Action:	Monitoring Report - Quarterly

Region:	STATE
Global Id:	T0603760168
Latitude:	34.144857
Longitude:	-118.41405
Case Type:	LUST Cleanup Site
Status:	Completed - Case Closed
Status Date:	08/16/2012
Lead Agency:	LOS ANGELES RWQCB (REGION 4)
Case Worker:	MT
Local Agency:	LOS ANGELES, CITY OF
RB Case Number:	916040189B
LOC Case Number:	0022249
File Location:	Regional Board
Potential Media Affect:	Other Groundwater (uses other than drinking water), Soil
Potential Contaminants of Concern:	Gasoline
Site History:	Not reported

Click here to access the California GeoTracker records for this facility:

Contact:

Global Id:	T0603760168
Contact Type:	Local Agency Caseworker
Contact Name:	ELOY LUNA
Organization Name:	LOS ANGELES, CITY OF
Address:	200 North Main Street, Suite 1780
City:	LOS ANGELES
Email:	eloy.luna@lacity.org
Phone Number:	Not reported
Global Id:	T0603760168
Contact Type:	Regional Board Caseworker
Contact Name:	MARYAM TAIDY

MOBIL SERVICE STATION #00164 (Continued) **S104576478**

Organization Name: LOS ANGELES RWQCB (REGION 4)
Address: 320 W. 4TH ST., SUITE 200
City: LOS ANGELES
Email: mtaidy@waterboards.ca.gov
Phone Number: 2135766741

Status History:
Global Id: T0603760168
Status: Completed - Case Closed
Status Date: 08/16/2012

Global Id: T0603760168
Status: Open - Case Begin Date
Status Date: 05/10/2007

Global Id: T0603760168
Status: Open - Site Assessment
Status Date: 05/10/2007

Regulatory Activities:
Global Id: T0603760168
Action Type: Other
Date: 05/02/2008
Action: Leak Reported

Global Id: T0603760168
Action Type: RESPONSE
Date: 11/16/2012
Action: Well Destruction Report

Global Id: T0603760168
Action Type: REMEDIATION
Date: 01/05/2009
Action: Excavation

Global Id: T0603760168
Action Type: RESPONSE
Date: 10/15/2008
Action: Monitoring Report - Quarterly

Global Id: T0603760168
Action Type: RESPONSE
Date: 07/23/2008
Action: Other Report / Document

Global Id: T0603760168
Action Type: RESPONSE
Date: 05/08/2009
Action: Soil and Water Investigation Workplan

Global Id: T0603760168
Action Type: ENFORCEMENT
Date: 06/23/2008
Action: 13267 Requirement

Global Id: T0603760168

MOBIL SERVICE STATION #00164 (Continued) **S104576478**

Action Type: RESPONSE
Date: 04/15/2010
Action: Monitoring Report - Quarterly

Global Id: T0603760168
Action Type: ENFORCEMENT
Date: 08/16/2012
Action: Closure/No Further Action Letter

Global Id: T0603760168
Action Type: ENFORCEMENT
Date: 09/16/2008
Action: Notice to Comply

Global Id: T0603760168
Action Type: ENFORCEMENT
Date: 06/12/2012
Action: Notification - Preclosure

Global Id: T0603760168
Action Type: RESPONSE
Date: 10/15/2010
Action: Monitoring Report - Quarterly

Global Id: T0603760168
Action Type: RESPONSE
Date: 01/15/2011
Action: Monitoring Report - Quarterly

Global Id: T0603760168
Action Type: ENFORCEMENT
Date: 08/16/2012
Action: Closure/No Further Action Letter

Global Id: T0603760168
Action Type: Other
Date: 05/10/2007
Action: Leak Discovery

Global Id: T0603760168
Action Type: RESPONSE
Date: 05/25/2011
Action: Site Assessment Report

Global Id: T0603760168
Action Type: RESPONSE
Date: 04/15/2011
Action: Monitoring Report - Quarterly

Global Id: T0603760168
Action Type: RESPONSE
Date: 07/15/2011
Action: Monitoring Report - Quarterly

Global Id: T0603760168
Action Type: RESPONSE
Date: 10/15/2011

MOBIL SERVICE STATION #00164 (Continued) **S104576478**

Action: Monitoring Report - Quarterly

Global Id: T0603760168
Action Type: RESPONSE
Date: 07/15/2010
Action: Monitoring Report - Quarterly

Global Id: T0603760168
Action Type: RESPONSE
Date: 04/15/2012
Action: Monitoring Report - Quarterly

HIST CORTESE:
Region: CORTESE
Facility County Code: 19
Reg By: LTNKA
Reg Id: 916040189

F32 **MOBIL #18-164** **LUST** **S105692638**
West **12904 VENTURA BLVD.** **N/A**
1/4-1/2 **NORTH HOLLYWOOD, CA 91604**
0.279 mi.
1473 ft. **Site 8 of 9 in cluster F**

Relative:
Higher

Actual:
638 ft.

LUST REG 4:

Region:	4	
Regional Board:	04	
County:	Los Angeles	
Facility Id:	916040189A	
Status:	Remediation Plan	
Substance:	Gasoline	
Substance Quantity:	Not reported	
Local Case No:	00-4118	
Case Type:	Soil	
Abatement Method Used at the Site:		Not reported
Global ID:	T0603726604	
W Global ID:	Not reported	
Staff:	CEC	
Local Agency:	19050	
Cross Street:	Not reported	
Enforcement Type:	TA-GEN	
Date Leak Discovered:	9/12/2000	
Date Leak First Reported:		9/12/2000
Date Leak Record Entered:	Not reported	
Date Confirmation Began:	9/12/2000	
Date Leak Stopped:	Not reported	
Date Case Last Changed on Database:		6/26/2002
Date the Case was Closed:		Not reported
How Leak Discovered:	OM	
How Leak Stopped:	Other Means	
Cause of Leak:	UNK	
Leak Source:	UNK	
Operator:	Not reported	
Water System:	Not reported	
Well Name:	Not reported	
Approx. Dist To Production Well (ft):		16745.771129579842417323670264

MOBIL #18-164 (Continued) **S105692638**

Source of Cleanup Funding:		UNK
Preliminary Site Assessment Workplan Submitted:		Not reported
Preliminary Site Assessment Began:		10/23/2002
Pollution Characterization Began:		1/16/2003
Remediation Plan Submitted:		4/17/2003
Remedial Action Underway:		Not reported
Post Remedial Action Monitoring Began:		Not reported
Enforcement Action Date:		Not reported
Historical Max MTBE Date:		7/18/2003
Hist Max MTBE Conc in Groundwater:		431
Hist Max MTBE Conc in Soil:		3000
Significant Interim Remedial Action Taken:		Not reported
GW Qualifier:	=	
Soil Qualifier:	=	
Organization:	Not reported	
Owner Contact:	Not reported	
Responsible Party:	PATRICK TOELKES	
RP Address:	20372 B, SEA CIRCLE	
Program:	LUST	
Lat/Long:	34.145004 / -1	
Local Agency Staff:	Not reported	
Beneficial Use:	Not reported	
Priority:	Not reported	
Cleanup Fund Id:	Not reported	
Suspended:	Not reported	
Assigned Name:	Not reported	
Summary:	Not reported	

F33 **MOBIL #11-164** **LUST S102433521**
West **12904 VENTURA BLVD** **CHMIRS N/A**
1/4-1/2 **NORTH HOLLYWOOD, CA 91604**
0.279 mi.
1473 ft. **Site 9 of 9 in cluster F**

Relative:
Higher

Actual:
638 ft.

LUST REG 4:

Region:	4	
Regional Board:	04	
County:	Los Angeles	
Facility Id:	916040189	
Status:	Case Closed	
Substance:	Gasoline	
Substance Quantity:	Not reported	
Local Case No:	Not reported	
Case Type:	Groundwater	
Abatement Method Used at the Site:		Not reported
Global ID:	T0603702562	
W Global ID:	Not reported	
Staff:	UNK	
Local Agency:	19050	
Cross Street:	COLDWATER	
Enforcement Type:	Not reported	
Date Leak Discovered:	9/24/1986	
Date Leak First Reported:		9/25/1986
Date Leak Record Entered:	12/31/1986	
Date Confirmation Began:	Not reported	
Date Leak Stopped:	9/24/1986	
Date Case Last Changed on Database:		8/29/1997
Date the Case was Closed:		12/26/1996

MOBIL #11-164 (Continued) **S102433521**

How Leak Discovered: Tank Test
How Leak Stopped: Not reported
Cause of Leak: UNK
Leak Source: Tank
Operator: WUTKEE, A.
Water System: Not reported
Well Name: Not reported
Approx. Dist To Production Well (ft): 16725.063247774658177116369538
Source of Cleanup Funding: Tank
Preliminary Site Assessment Workplan Submitted: Not reported
Preliminary Site Assessment Began: Not reported
Pollution Characterization Began: 4/19/1990
Remediation Plan Submitted: Not reported
Remedial Action Underway: 1/17/1992
Post Remedial Action Monitoring Began: Not reported
Enforcement Action Date: Not reported
Historical Max MTBE Date: 1/8/2003
Hist Max MTBE Conc in Groundwater: 748
Hist Max MTBE Conc in Soil: Not reported
Significant Interim Remedial Action Taken: Not reported
GW Qualifier: =
Soil Qualifier: Not reported
Organization: Not reported
Owner Contact: Not reported
Responsible Party: MOBIL OIL CORPORATION
RP Address: 3700 W 190TH ST, TPT-2, TORRANCE CA 90509-2929
Program: LUST
Lat/Long: 34.1450167 / -1
Local Agency Staff: PEJ
Beneficial Use: Not reported
Priority: Not reported
Cleanup Fund Id: Not reported
Suspended: Not reported
Assigned Name: Not reported
Summary: 11/06/96 - 3RD QUARTERLY REPORT 01/13/97 - 4TH QUARTERLY REPORT 08/29/97 - ABANDONMENT OF SIX GW MON WELL & VE RPT

CHMIRS:
OES Incident Number: 08-3199
OES notification: 05/02/2008
OES Date: Not reported
OES Time: Not reported
Date Completed: **Not reported**
Property Use: Not reported
Agency Id Number: Not reported
Agency Incident Number: Not reported
Time Notified: Not reported
Time Completed: Not reported
Surrounding Area: Not reported
Estimated Temperature: Not reported
Property Management: Not reported
More Than Two Substances Involved?: Not reported
Resp Agncy Personel # Of Decontaminated: Not reported
Responding Agency Personel # Of Injuries: Not reported
Responding Agency Personel # Of Fatalities: Not reported
Others Number Of Decontaminated: Not reported

MOBIL #11-164 (Continued) **S102433521**

Others Number Of Injuries:	Not reported
Others Number Of Fatalities:	Not reported
Vehicle Make/year:	Not reported
Vehicle License Number:	Not reported
Vehicle State:	Not reported
Vehicle Id Number:	Not reported
CA DOT PUC/ICC Number:	Not reported
Company Name:	Not reported
Reporting Officer Name/ID:	Not reported
Report Date:	Not reported
Facility Telephone:	Not reported
Waterway Involved:	Yes
Waterway:	Ground Water
Spill Site:	Service Station
Cleanup By:	Contractor
Containment:	Not reported
What Happened:	Not reported
Type:	Not reported
Measure:	Unknown
Other:	Not reported
Date/Time:	0001
Year:	2008
Agency:	Veeder Root
Incident Date:	5/10/2007
Admin Agency:	L. A. County Fire Prevention
Amount:	Not reported
Contained:	Unknown
Site Type:	Ground Water
E Date:	Not reported
Substance:	Gasoline
Quantity Released:	Unknown
Unknown:	Not reported
Substance #2:	Not reported
Substance #3:	Not reported
Evacuations:	0
Number of Injuries:	0
Number of Fatalities:	0
#1 Pipeline:	Not reported
#2 Pipeline:	Not reported
#3 Pipeline:	Not reported
#1 Vessel >= 300 Tons:	Not reported
#2 Vessel >= 300 Tons:	Not reported
#3 Vessel >= 300 Tons:	Not reported
Evacs:	Not reported
Injuries:	Not reported
Fatals:	Not reported
Comments:	Not reported
Description:	Caller states a divestment assessment occurred in May 07 (Soil Sample) and on May 15th 07 the sample came back showing contamination. Callers states it's unknown if contamination was caused by equipment failure or human error. Caller states that there is ground water contamination of 57,000 Micro grams per liter ground water.

G34 **ARCO #3050** **LUST** **S103659532**
NW **4359 COLDWATER CANYON AVE** **N/A**
1/4-1/2 **STUDIO CITY, CA 91604**
0.336 mi.
1772 ft. **Site 1 of 5 in cluster G**

Relative:
Higher

Actual:
630 ft.

LUST:

Region:	STATE
Global Id:	T0603702569
Latitude:	34.1499486
Longitude:	-118.4137893
Case Type:	LUST Cleanup Site
Status:	Completed - Case Closed
Status Date:	07/10/1996
Lead Agency:	LOS ANGELES RWQCB (REGION 4)
Case Worker:	YR
Local Agency:	LOS ANGELES, CITY OF
RB Case Number:	916040370
LOC Case Number:	Not reported
File Location:	Not reported
Potential Media Affect:	Aquifer used for drinking water supply
Potential Contaminants of Concern:	Gasoline
Site History:	Not reported

Click here to access the California GeoTracker records for this facility:

Contact:

Global Id:	T0603702569
Contact Type:	Local Agency Caseworker
Contact Name:	ELOY LUNA
Organization Name:	LOS ANGELES, CITY OF
Address:	200 North Main Street, Suite 1780
City:	LOS ANGELES
Email:	eloy.luna@lacity.org
Phone Number:	Not reported

Global Id:	T0603702569
Contact Type:	Regional Board Caseworker
Contact Name:	YUE RONG
Organization Name:	LOS ANGELES RWQCB (REGION 4)
Address:	320 W. 4TH ST., SUITE 200
City:	Los Angeles
Email:	yrong@waterboards.ca.gov
Phone Number:	Not reported

Status History:

Global Id:	T0603702569
Status:	Completed - Case Closed
Status Date:	07/10/1996

Global Id:	T0603702569
Status:	Open - Case Begin Date
Status Date:	12/10/1991

Global Id:	T0603702569
Status:	Open - Site Assessment
Status Date:	04/27/1992

Global Id:	T0603702569

ARCO #3050 (Continued) **S103659532**

Status: Open - Verification Monitoring
Status Date: 04/21/1995

Regulatory Activities:
Global Id: T0603702569
Action Type: Other
Date: 12/10/1991
Action: Leak Reported

G35 **ARCO #3050** **HIST CORTESE** **S105026798**
NW **4359 COLDWATER CNYN** **N/A**
1/4-1/2 **STUDIO CITY, CA 91604**
0.336 mi.
1772 ft. **Site 2 of 5 in cluster G**

Relative:
Higher

Actual:
630 ft.

HIST CORTESE:
Region: CORTESE
Facility County Code: 19
Reg By: LTNKA
Reg Id: 916040370

G36 **ARCO #3050** **LUST** **U003937680**
NW **4359 COLDWATER CANYON AVE** **UST** **N/A**
1/4-1/2 **STUDIO CITY, CA 91604**
0.336 mi.
1772 ft. **Site 3 of 5 in cluster G**

Relative:
Higher

Actual:
630 ft.

LUST REG 4:

Region:	4	
Regional Board:	04	
County:	Los Angeles	
Facility Id:	916040370	
Status:	Case Closed	
Substance:	Gasoline	
Substance Quantity:	Not reported	
Local Case No:	Not reported	
Case Type:	Groundwater	
Abatement Method Used at the Site:		Not reported
Global ID:	T0603702569	
W Global ID:	Not reported	
Staff:	UNK	
Local Agency:	19050	
Cross Street:	Not reported	
Enforcement Type:	Not reported	
Date Leak Discovered:	Not reported	
Date Leak First Reported:		12/10/1991
Date Leak Record Entered:	12/13/1991	
Date Confirmation Began:	Not reported	
Date Leak Stopped:	Not reported	
Date Case Last Changed on Database:		7/9/1996
Date the Case was Closed:		7/10/1996
How Leak Discovered:	Not reported	
How Leak Stopped:	Not reported	
Cause of Leak:	UNK	
Leak Source:	UNK	

ARCO #3050 (Continued) **U003937680**

Operator:	Not reported
Water System:	Not reported
Well Name:	Not reported
Approx. Dist To Production Well (ft):	15353.853329615524393655041169
Source of Cleanup Funding:	UNK
Preliminary Site Assessment Workplan Submitted:	Not reported
Preliminary Site Assessment Began:	Not reported
Pollution Characterization Began:	4/27/1992
Remediation Plan Submitted:	Not reported
Remedial Action Underway:	Not reported
Post Remedial Action Monitoring Began:	4/21/1995
Enforcement Action Date:	Not reported
Historical Max MTBE Date:	Not reported
Hist Max MTBE Conc in Groundwater:	Not reported
Hist Max MTBE Conc in Soil:	Not reported
Significant Interim Remedial Action Taken:	Not reported
GW Qualifier:	Not reported
Soil Qualifier:	Not reported
Organization:	Not reported
Owner Contact:	Not reported
Responsible Party:	BLANK RP
RP Address:	C
Program:	LUST
Lat/Long:	34.1496345 / -1
Local Agency Staff:	PEJ
Beneficial Use:	Not reported
Priority:	Not reported
Cleanup Fund Id:	Not reported
Suspended:	Not reported
Assigned Name:	Not reported
Summary:	Not reported

UST:

Facility ID:	25548
Permitting Agency:	LOS ANGELES, CITY OF
Latitude:	34.151398
Longitude:	-118.4128623

G37 **COMMERCIAL BUILDING CENTE** **HIST CORTESE** **S105025251**
NW **4360 COLDWATER CNYN** **N/A**
1/4-1/2 **NORTH HOLLYWOOD, CA 91604**
0.338 mi.
1782 ft. **Site 4 of 5 in cluster G**

Relative:
Higher

Actual:
631 ft.

HIST CORTESE:

Region:	CORTESE
Facility County Code:	19
Reg By:	LTNKA
Reg Id:	916040443

G38 **COMMERCIAL BUILDING CENTER** **LUST** **S102769646**
NW **4360 COLDWATER CANYON AVE** **N/A**
1/4-1/2 **STUDIO CITY, CA 91604**
0.338 mi.
1782 ft. **Site 5 of 5 in cluster G**

Relative:
Higher

Actual:
631 ft.

LUST:

Region:	STATE
Global Id:	T0603702574
Latitude:	34.1496675
Longitude:	-118.4136186
Case Type:	LUST Cleanup Site
Status:	Open - Verification Monitoring
Status Date:	06/30/2015
Lead Agency:	LOS ANGELES RWQCB (REGION 4)
Case Worker:	MB
Local Agency:	LOS ANGELES, CITY OF
RB Case Number:	916040443
LOC Case Number:	Not reported
File Location:	Regional Board
Potential Media Affect:	Aquifer used for drinking water supply
Potential Contaminants of Concern:	Gasoline
Site History:	Not reported

Click here to access the California GeoTracker records for this facility:

Contact:

Global Id:	T0603702574
Contact Type:	Local Agency Caseworker
Contact Name:	ELOY LUNA
Organization Name:	LOS ANGELES, CITY OF
Address:	200 North Main Street, Suite 1780
City:	LOS ANGELES
Email:	eloy.luna@lacity.org
Phone Number:	Not reported

Global Id:	T0603702574
Contact Type:	Regional Board Caseworker
Contact Name:	MAGDY BAIADY
Organization Name:	LOS ANGELES RWQCB (REGION 4)
Address:	320 W. 4TH ST., SUITE 200
City:	LOS ANGELES
Email:	mbaiady@waterboards.ca.gov
Phone Number:	2135766699

Status History:

Global Id:	T0603702574
Status:	Open - Case Begin Date
Status Date:	07/01/1993

Global Id:	T0603702574
Status:	Open - Eligible for Closure
Status Date:	03/27/2013

Global Id:	T0603702574
Status:	Open - Site Assessment
Status Date:	11/14/1997

Global Id:	T0603702574

COMMERCIAL BUILDING CENTER (Continued) **S102769646**

Status: Open - Site Assessment
Status Date: 02/04/1998

Global Id: T0603702574
Status: Open - Site Assessment
Status Date: 01/11/2006

Global Id: T0603702574
Status: Open - Verification Monitoring
Status Date: 06/30/2015

Global Id: T0603702574
Status: Open - Verification Monitoring
Status Date: 06/30/2015

Regulatory Activities:
Global Id: T0603702574
Action Type: Other
Date: 08/22/1997
Action: Leak Reported

Global Id: T0603702574
Action Type: RESPONSE
Date: 10/15/2005
Action: Monitoring Report - Quarterly

Global Id: T0603702574
Action Type: RESPONSE
Date: 07/15/2005
Action: Monitoring Report - Quarterly

Global Id: T0603702574
Action Type: RESPONSE
Date: 01/15/2006
Action: Monitoring Report - Quarterly

Global Id: T0603702574
Action Type: RESPONSE
Date: 04/15/2006
Action: Monitoring Report - Quarterly

Global Id: T0603702574
Action Type: RESPONSE
Date: 01/11/2006
Action: Soil and Water Investigation Workplan

Global Id: T0603702574
Action Type: RESPONSE
Date: 03/19/2012
Action: Other Workplan

Global Id: T0603702574
Action Type: RESPONSE
Date: 04/15/2007
Action: Monitoring Report - Quarterly

Global Id: T0603702574

COMMERCIAL BUILDING CENTER (Continued) **S102769646**

Action Type: RESPONSE
Date: 10/15/2006
Action: Monitoring Report - Quarterly

Global Id: T0603702574
Action Type: RESPONSE
Date: 07/15/2006
Action: Monitoring Report - Quarterly

Global Id: T0603702574
Action Type: RESPONSE
Date: 10/15/2012
Action: Monitoring Report - Quarterly

Global Id: T0603702574
Action Type: RESPONSE
Date: 12/21/2012
Action: Soil Vapor Intrusion Investigation Report

Global Id: T0603702574
Action Type: RESPONSE
Date: 04/15/2013
Action: Monitoring Report - Quarterly

Global Id: T0603702574
Action Type: RESPONSE
Date: 07/15/2008
Action: Monitoring Report - Quarterly

Global Id: T0603702574
Action Type: RESPONSE
Date: 10/15/2007
Action: Monitoring Report - Quarterly

Global Id: T0603702574
Action Type: RESPONSE
Date: 05/07/2013
Action: Soil and Water Investigation Workplan

Global Id: T0603702574
Action Type: RESPONSE
Date: 10/15/2013
Action: Monitoring Report - Semi-Annually

Global Id: T0603702574
Action Type: RESPONSE
Date: 07/15/2009
Action: Monitoring Report - Semi-Annually

Global Id: T0603702574
Action Type: RESPONSE
Date: 04/15/2009
Action: Monitoring Report - Quarterly

Global Id: T0603702574
Action Type: RESPONSE
Date: 01/15/2008

COMMERCIAL BUILDING CENTER (Continued) **S102769646**

Action: Monitoring Report - Quarterly

Global Id: T0603702574
Action Type: RESPONSE
Date: 04/15/2004
Action: Monitoring Report - Quarterly

Global Id: T0603702574
Action Type: RESPONSE
Date: 04/15/2008
Action: Monitoring Report - Quarterly

Global Id: T0603702574
Action Type: RESPONSE
Date: 01/15/2007
Action: Monitoring Report - Quarterly

Global Id: T0603702574
Action Type: RESPONSE
Date: 01/29/2014
Action: Soil Vapor Intrusion Investigation Report

Global Id: T0603702574
Action Type: RESPONSE
Date: 02/11/2015
Action: Soil and Water Investigation Workplan - Regulator Responded

Global Id: T0603702574
Action Type: RESPONSE
Date: 11/12/2015
Action: Pilot Study / Treatability Workplan - Regulator Responded

Global Id: T0603702574
Action Type: ENFORCEMENT
Date: 12/01/2015
Action: Staff Letter

Global Id: T0603702574
Action Type: RESPONSE
Date: 01/15/2009
Action: Monitoring Report - Quarterly

Global Id: T0603702574
Action Type: RESPONSE
Date: 07/15/2007
Action: Monitoring Report - Quarterly

Global Id: T0603702574
Action Type: RESPONSE
Date: 10/31/2006
Action: Soil and Water Investigation Report

Global Id: T0603702574
Action Type: RESPONSE
Date: 04/15/2010
Action: Monitoring Report - Semi-Annually

COMMERCIAL BUILDING CENTER (Continued) **S102769646**

Global Id:	T0603702574
Action Type:	RESPONSE
Date:	04/15/2014
Action:	Monitoring Report - Semi-Annually
Global Id:	T0603702574
Action Type:	RESPONSE
Date:	10/15/2009
Action:	Monitoring Report - Semi-Annually
Global Id:	T0603702574
Action Type:	RESPONSE
Date:	01/15/2003
Action:	Monitoring Report - Quarterly
Global Id:	T0603702574
Action Type:	RESPONSE
Date:	07/22/2014
Action:	Soil Vapor Intrusion Investigation Report
Global Id:	T0603702574
Action Type:	RESPONSE
Date:	04/15/2015
Action:	Monitoring Report - Semi-Annually
Global Id:	T0603702574
Action Type:	ENFORCEMENT
Date:	01/17/2003
Action:	* No Action
Global Id:	T0603702574
Action Type:	RESPONSE
Date:	04/15/2003
Action:	Monitoring Report - Quarterly
Global Id:	T0603702574
Action Type:	RESPONSE
Date:	07/15/2004
Action:	Monitoring Report - Quarterly
Global Id:	T0603702574
Action Type:	RESPONSE
Date:	07/15/2004
Action:	Soil and Water Investigation Report
Global Id:	T0603702574
Action Type:	Other
Date:	07/01/1993
Action:	Leak Discovery
Global Id:	T0603702574
Action Type:	RESPONSE
Date:	07/15/2003
Action:	Monitoring Report - Quarterly
Global Id:	T0603702574
Action Type:	RESPONSE

COMMERCIAL BUILDING CENTER (Continued) **S102769646**

Date: 10/15/2003
Action: Monitoring Report - Quarterly

Global Id: T0603702574
Action Type: RESPONSE
Date: 01/15/2004
Action: Monitoring Report - Quarterly

Global Id: T0603702574
Action Type: RESPONSE
Date: 10/15/2010
Action: Monitoring Report - Semi-Annually

Global Id: T0603702574
Action Type: RESPONSE
Date: 01/15/2016
Action: Pilot Study/ Treatability Report

Global Id: T0603702574
Action Type: RESPONSE
Date: 07/15/2016
Action: Monitoring Report - Semi-Annually

Global Id: T0603702574
Action Type: RESPONSE
Date: 10/15/2015
Action: Monitoring Report - Semi-Annually

Global Id: T0603702574
Action Type: RESPONSE
Date: 01/15/2005
Action: Monitoring Report - Quarterly

Global Id: T0603702574
Action Type: RESPONSE
Date: 04/15/2011
Action: Monitoring Report - Semi-Annually

Global Id: T0603702574
Action Type: RESPONSE
Date: 10/15/2011
Action: Monitoring Report - Semi-Annually

Global Id: T0603702574
Action Type: ENFORCEMENT
Date: 06/15/2009
Action: Staff Letter

Global Id: T0603702574
Action Type: Other
Date: 07/01/1993
Action: Leak Stopped

Global Id: T0603702574
Action Type: RESPONSE
Date: 10/15/2004
Action: Monitoring Report - Quarterly

COMMERCIAL BUILDING CENTER (Continued) **S102769646**

Global Id: T0603702574
Action Type: RESPONSE
Date: 04/15/2005
Action: Monitoring Report - Quarterly

Global Id: T0603702574
Action Type: RESPONSE
Date: 04/15/2012
Action: Monitoring Report - Semi-Annually

Global Id: T0603702574
Action Type: RESPONSE
Date: 04/15/2016
Action: Monitoring Report - Semi-Annually

Global Id: T0603702574
Action Type: RESPONSE
Date: 06/03/2015
Action: Site Assessment Report

LUST REG 4:
Region: 4
Regional Board: 04
County: Los Angeles
Facility Id: 916040443
Status: Pollution Characterization
Substance: Gasoline
Substance Quantity: Not reported
Local Case No: Not reported
Case Type: Groundwater
Abatement Method Used at the Site: Not reported
Global ID: T0603702574
W Global ID: Not reported
Staff: MB
Local Agency: 19050
Cross Street: MOORPARK ST
Enforcement Type: MRPO
Date Leak Discovered: 7/1/1993
Date Leak First Reported: 8/22/1997
Date Leak Record Entered: 9/11/1997
Date Confirmation Began: 11/14/1997
Date Leak Stopped: 7/1/1993
Date Case Last Changed on Database: 10/15/2002
Date the Case was Closed: Not reported
How Leak Discovered: Subsurface Monitoring
How Leak Stopped: Not reported
Cause of Leak: UNK
Leak Source: Tank
Operator: Not reported
Water System: Not reported
Well Name: Not reported
Approx. Dist To Production Well (ft): 15296.201185704708659203169291
Source of Cleanup Funding: Tank
Preliminary Site Assessment Workplan Submitted: Not reported
Preliminary Site Assessment Began: Not reported
Pollution Characterization Began: 2/4/1998

COMMERCIAL BUILDING CENTER (Continued) **S102769646**

Remediation Plan Submitted:	Not reported
Remedial Action Underway:	Not reported
Post Remedial Action Monitoring Began:	Not reported
Enforcement Action Date:	Not reported
Historical Max MTBE Date:	1/1/1965
Hist Max MTBE Conc in Groundwater:	250
Hist Max MTBE Conc in Soil:	Not reported
Significant Interim Remedial Action Taken:	No
GW Qualifier:	<
Soil Qualifier:	Not reported
Organization:	Not reported
Owner Contact:	Not reported
Responsible Party:	JOSEPH LENTINI
RP Address:	P.O. BOX 25370
Program:	LUST
Lat/Long:	34.1496675 / -1
Local Agency Staff:	PEJ
Beneficial Use:	Not reported
Priority:	Not reported
Cleanup Fund Id:	Not reported
Suspended:	Not reported
Assigned Name:	Not reported
Summary:	1/14/00 4TH QTR GW MON RPT; 4/24/00 1ST QTR GW MON RPT 2000; 7/15/00 2ND QTR GW MON RPT 2000; 10/15/00 3RD QTR GW MON RPT 2000; 4/15/01 1ST QTR GW MON RPT 2001

---

39 **WALGREENS/INDUSTRIAL PROPERTY** **SLIC** **S104549291**
WSW **12920 GREENLEAF** **N/A**
1/4-1/2 **WHITTIER, CA 90602**
0.390 mi.
2059 ft.

Relative:
Higher

Actual:
659 ft.

SLIC REG 4:

Region:	4
Facility Status:	No further action required
SLIC:	0907
Substance:	TPH
Staff:	JW

---

40 **SINCLAIR PAINT COMPANY** **LUST** **S101298208**
ESE **12203 VENTURA** **HIST CORTESE** **N/A**
1/4-1/2 **STUDIO CITY, CA 91604**
0.396 mi.
2090 ft.

Relative:
Higher

Actual:
620 ft.

LUST:

Region:	STATE
Global Id:	T0603702576
Latitude:	34.1432886
Longitude:	-118.3985958
Case Type:	LUST Cleanup Site
Status:	Completed - Case Closed
Status Date:	10/17/1986
Lead Agency:	LOS ANGELES, CITY OF
Case Worker:	EL
Local Agency:	LOS ANGELES, CITY OF

SINCLAIR PAINT COMPANY (Continued) **S101298208**

RB Case Number: 916040461
LOC Case Number: Not reported
File Location: Not reported
Potential Media Affect: Soil
Potential Contaminants of Concern: Gasoline
Site History: Not reported

Click here to access the California GeoTracker records for this facility:

Contact:
Global Id: T0603702576
Contact Type: Local Agency Caseworker
Contact Name: ELOY LUNA
Organization Name: LOS ANGELES, CITY OF
Address: 200 North Main Street, Suite 1780
City: LOS ANGELES
Email: eloy.luna@lacity.org
Phone Number: Not reported

Global Id: T0603702576
Contact Type: Regional Board Caseworker
Contact Name: YUE RONG
Organization Name: LOS ANGELES RWQCB (REGION 4)
Address: 320 W. 4TH ST., SUITE 200
City: Los Angeles
Email: yrong@waterboards.ca.gov
Phone Number: Not reported

Status History:
Global Id: T0603702576
Status: Completed - Case Closed
Status Date: 10/17/1986

Global Id: T0603702576
Status: Open - Case Begin Date
Status Date: 04/30/1986

Global Id: T0603702576
Status: Open - Site Assessment
Status Date: 05/19/1986

Regulatory Activities:
Global Id: T0603702576
Action Type: Other
Date: 05/19/1986
Action: Leak Reported

Global Id: T0603702576
Action Type: Other
Date: 04/30/1986
Action: Leak Discovery

Global Id: T0603702576
Action Type: Other
Date: 05/14/1986
Action: Leak Stopped

SINCLAIR PAINT COMPANY (Continued) **S101298208**

LUST REG 4:

Region:	4	
Regional Board:	04	
County:	Los Angeles	
Facility Id:	916040461	
Status:	Leak being confirmed	
Substance:	Gasoline	
Substance Quantity:	Not reported	
Local Case No:	Not reported	
Case Type:	Soil	
Abatement Method Used at the Site:		Not reported
Global ID:	T0603702576	
W Global ID:	Not reported	
Staff:	UNK	
Local Agency:	19050	
Cross Street:	LAUREL GROVE	
Enforcement Type:	Not reported	
Date Leak Discovered:	4/30/1986	
Date Leak First Reported:		5/19/1986
Date Leak Record Entered:	12/31/1986	
Date Confirmation Began:	5/19/1986	
Date Leak Stopped:	5/14/1986	
Date Case Last Changed on Database:		8/11/1987
Date the Case was Closed:		Not reported
How Leak Discovered:	OM	
How Leak Stopped:	Not reported	
Cause of Leak:	Corrosion	
Leak Source:	Tank	
Operator:	OLD CASENO WAS 000356	
Water System:	Not reported	
Well Name:	Not reported	
Approx. Dist To Production Well (ft):		15109.663891167570692490727066
Source of Cleanup Funding:		Tank
Preliminary Site Assessment Workplan Submitted:		Not reported
Preliminary Site Assessment Began:		Not reported
Pollution Characterization Began:		Not reported
Remediation Plan Submitted:		Not reported
Remedial Action Underway:		Not reported
Post Remedial Action Monitoring Began:		Not reported
Enforcement Action Date:		Not reported
Historical Max MTBE Date:		Not reported
Hist Max MTBE Conc in Groundwater:		Not reported
Hist Max MTBE Conc in Soil:		Not reported
Significant Interim Remedial Action Taken:		Not reported
GW Qualifier:	Not reported	
Soil Qualifier:	Not reported	
Organization:	Not reported	
Owner Contact:	Not reported	
Responsible Party:	SINCLAIR PAINT COMPANY	
RP Address:	2500 S ATLANTIC BLVD, LOS ANGELES, CA 90040	
Program:	LUST	
Lat/Long:	34.1433818 / -1	
Local Agency Staff:	PEJ	
Beneficial Use:	Not reported	
Priority:	Not reported	
Cleanup Fund Id:	Not reported	
Suspended:	Not reported	

SINCLAIR PAINT COMPANY (Continued) **S101298208**

Assigned Name: Not reported
Summary: Not reported

HIST CORTESE:
Region: CORTESE
Facility County Code: 19
Reg By: LTNKA
Reg Id: 916040461

41
North
1/2-1
0.741 mi.
3911 ft.

EXECUTIVE CLEANERS **ENVIROSTOR** **S106843265**
12514 RIVERSIDE DR **LA Co. Site Mitigation** **N/A**
LOS ANGELES, CA 91607

Relative:
Higher

Actual:
632 ft.

ENVIROSTOR:
Facility ID: 19720048
Status: Refer: 1248 Local Agency
Status Date: 07/05/2000
Site Code: Not reported
Site Type: Evaluation
Site Type Detailed: Evaluation
Acres: 0
NPL: NO
Regulatory Agencies: LOS ANGELES COUNTY
Lead Agency: LOS ANGELES COUNTY
Program Manager: Not reported
Supervisor: Referred - Not Assigned
Division Branch: Cleanup Cypress
Assembly: 46
Senate: 18
Special Program: Not reported
Restricted Use: NO
Site Mgmt Req: NONE SPECIFIED
Funding: Not Applicable
Latitude: 34.15763
Longitude: -118.4072
APN: 23570327
Past Use: NONE SPECIFIED
Potential COC: NONE SPECIFIED
Confirmed COC: NONE SPECIFIED
Potential Description: NONE SPECIFIED
Alias Name: 23570327
Alias Type: APN
Alias Name: 19720048
Alias Type: Envirostor ID Number

Completed Info:
Completed Area Name: PROJECT WIDE
Completed Sub Area Name: Not reported
Completed Document Type: SB 1248 Notification
Completed Date: 07/05/2000
Comments: DTSC is not involved with this project.

Future Area Name: Not reported
Future Sub Area Name: Not reported
Future Document Type: Not reported
Future Due Date: Not reported

EXECUTIVE CLEANERS (Continued) **S106843265**

Schedule Area Name: Not reported
Schedule Sub Area Name: Not reported
Schedule Document Type: Not reported
Schedule Due Date: Not reported
Schedule Revised Date: Not reported

LA Co. Site Mitigation:
Facility ID: Not reported
Status: Not reported
Site ID: SD0010008
Jurisdiction: County
Case ID: RO0000406
Abated: Yes
Assigned To: Don Thompson
Entered Date: 05/11/2004
Abated Date: 09/07/2000

42
WNW
1/2-1
0.860 mi.
4542 ft.

Relative:
Higher

Actual:
624 ft.

JOY CLEANERS
13313 MOORE PARK
SHERMAN OAKS, CA 91423

RCRA-SQG **1000472852**
ENVIROSTOR **CAD982433831**
FINDS
ECHO
DRYCLEANERS
LA Co. Site Mitigation

RCRA-SQG:
Date form received by agency: 02/13/1992
Facility name: JOY CLEANERS
Facility address: 13313 MOORE PARK
SHERMAN OAKS, CA 91423
EPA ID: CAD982433831
Contact: YOUN WOO KWANG
Contact address: 13313 MOORE PARK
SHERMAN OAKS, CA 91423
Contact country: US
Contact telephone: 818-784-3551
Contact email: Not reported
EPA Region: 09
Classification: Small Small Quantity Generator
Description: Handler: generates more than 100 and less than 1000 kg of hazardous waste during any calendar month and accumulates less than 6000 kg of hazardous waste at any time; or generates 100 kg or less of hazardous waste during any calendar month, and accumulates more than 1000 kg of hazardous waste at any time

Owner/Operator Summary:
Owner/operator name: NOT REQUIRED
Owner/operator address: NOT REQUIRED
NOT REQUIRED, ME 99999
Owner/operator country: Not reported
Owner/operator telephone: 415-555-1212
Owner/operator email: Not reported
Owner/operator fax: Not reported
Owner/operator extension: Not reported
Legal status: Private
Owner/Operator Type: Operator
Owner/Op start date: Not reported
Owner/Op end date: Not reported

JOY CLEANERS (Continued) **1000472852**

Owner/operator name: KWANG YOUN WOO
Owner/operator address: 13313 MOOREPARK
SHERMAN OAKS, CA 91423
Owner/operator country: Not reported
Owner/operator telephone: 818-784-3551
Owner/operator email: Not reported
Owner/operator fax: Not reported
Owner/operator extension: Not reported
Legal status: Private
Owner/Operator Type: Owner
Owner/Op start date: Not reported
Owner/Op end date: Not reported

Handler Activities Summary:
U.S. importer of hazardous waste: No
Mixed waste (haz. and radioactive): No
Recycler of hazardous waste: No
Transporter of hazardous waste: No
Treater, storer or disposer of HW: No
Underground injection activity: No
On-site burner exemption: No
Furnace exemption: No
Used oil fuel burner: No
Used oil processor: No
User oil refiner: No
Used oil fuel marketer to burner: No
Used oil Specification marketer: No
Used oil transfer facility: No
Used oil transporter: No

Violation Status: No violations found

ENVIROSTOR:
Facility ID: 19720026
Status: Refer: 1248 Local Agency
Status Date: 04/16/2004
Site Code: Not reported
Site Type: Evaluation
Site Type Detailed: Evaluation
Acres: Not reported
NPL: NO
Regulatory Agencies: NONE SPECIFIED
Lead Agency: NONE SPECIFIED
Program Manager: Not reported
Supervisor: Referred - Not Assigned
Division Branch: Cleanup Cypress
Assembly: 42
Senate: Not reported
Special Program: Not reported
Restricted Use: NO
Site Mgmt Req: NONE SPECIFIED
Funding: Not Applicable
Latitude: 34.15077
Longitude: -118.4231
APN: NONE SPECIFIED
Past Use: NONE SPECIFIED
Potential COC: NONE SPECIFIED

JOY CLEANERS (Continued) **1000472852**

Confirmed COC: NONE SPECIFIED
Potential Description: NONE SPECIFIED
Alias Name: SL0603720966
Alias Type: GeoTracker Global ID
Alias Name: 19720026
Alias Type: Envirostor ID Number

Completed Info:
Completed Area Name: Not reported
Completed Sub Area Name: Not reported
Completed Document Type: Not reported
Completed Date: Not reported
Comments: Not reported

Future Area Name: Not reported
Future Sub Area Name: Not reported
Future Document Type: Not reported
Future Due Date: Not reported
Schedule Area Name: Not reported
Schedule Sub Area Name: Not reported
Schedule Document Type: Not reported
Schedule Due Date: Not reported
Schedule Revised Date: Not reported

FINDS:

Registry ID: 110002810922

Environmental Interest/Information System
California Hazardous Waste Tracking System - Datamart (HWTS-DATAMART) provides California with information on hazardous waste shipments for generators, transporters, and treatment, storage, and disposal facilities.

RCRAInfo is a national information system that supports the Resource Conservation and Recovery Act (RCRA) program through the tracking of events and activities related to facilities that generate, transport, and treat, store, or dispose of hazardous waste. RCRAInfo allows RCRA program staff to track the notification, permit, compliance, and corrective action activities required under RCRA.

STATE MASTER

Click this hyperlink while viewing on your computer to access additional FINDS: detail in the EDR Site Report.

ECHO:
Envid: 1000472852
Registry ID: 110002810922
DFR URL: http://echo.epa.gov/detailed-facility-report?fid=110002810922

DRYCLEANERS:
EPA Id: CAD982433831
NAICS Code: 81232
NAICS Description: Drycleaning and Laundry Services (except Coin-Operated)

JOY CLEANERS (Continued) **1000472852**

SIC Code:	7211
SIC Description:	Power Laundries, Family and Commercial
Create Date:	10/15/1990
Facility Active:	No
Inactive Date:	06/30/2015
Facility Addr2:	Not reported
Owner Name:	KEVIN HO YOUNG KO
Owner Address:	13313 MOORPARK ST
Owner Address 2:	Not reported
Owner Telephone:	8187843551
Contact Name:	KEVIN HO YOUNG KO
Contact Address:	13313 MOORPARK ST
Contact Address 2:	Not reported
Contact Telephone:	8187843551
Mailing Name:	Not reported
Mailing Address 1:	13313 MOORPARK ST
Mailing Address 2:	Not reported
Mailing City:	SHERMAN OAKS
Mailing State:	CA
Mailing Zip:	914230000
Owner Fax:	0000000000
Region Code:	3

LA Co. Site Mitigation:

Facility ID:	FA0018348
Status:	Not reported
Site ID:	SD0000101
Jurisdiction:	County
Case ID:	RO0000105
Abated:	Yes
Assigned To:	Kim Clark
Entered Date:	04/13/2004
Abated Date:	08/31/2006

Count: 1 records.

ORPHAN SUMMARY

City	EDR ID	Site Name	Site Address	Zip	Database(s)
SHERMAN OAKS	S106387244	PLAZA DE ESCABAR - JOY'S DRY CLEAN	13301 - 09 MOORPARK	91423	SLIC

GOVERNMENT RECORDS SEARCHED / DATA CURRENCY TRACKING

To maintain currency of the following federal and state databases, EDR contacts the appropriate governmental agency on a monthly or quarterly basis, as required.

Number of Days to Update: Provides confirmation that EDR is reporting records that have been updated within 90 days from the date the government agency made the information available to the public.

STANDARD ENVIRONMENTAL RECORDS

Federal NPL site list

NPL: National Priority List

National Priorities List (Superfund). The NPL is a subset of CERCLIS and identifies over 1,200 sites for priority cleanup under the Superfund Program. NPL sites may encompass relatively large areas. As such, EDR provides polygon coverage for over 1,000 NPL site boundaries produced by EPA's Environmental Photographic Interpretation Center (EPIC) and regional EPA offices.

Date of Government Version: 05/30/2017
Date Data Arrived at EDR: 06/08/2017
Date Made Active in Reports: 09/15/2017
Number of Days to Update: 99

Source: EPA
Telephone: N/A
Last EDR Contact: 10/05/2017
Next Scheduled EDR Contact: 01/15/2018
Data Release Frequency: Quarterly

NPL Site Boundaries

Sources:

EPA's Environmental Photographic Interpretation Center (EPIC)
Telephone: 202-564-7333

EPA Region 1
Telephone 617-918-1143

EPA Region 6
Telephone: 214-655-6659

EPA Region 3
Telephone 215-814-5418

EPA Region 7
Telephone: 913-551-7247

EPA Region 4
Telephone 404-562-8033

EPA Region 8
Telephone: 303-312-6774

EPA Region 5
Telephone 312-886-6686

EPA Region 9
Telephone: 415-947-4246

EPA Region 10
Telephone 206-553-8665

Proposed NPL: Proposed National Priority List Sites

A site that has been proposed for listing on the National Priorities List through the issuance of a proposed rule in the Federal Register. EPA then accepts public comments on the site, responds to the comments, and places on the NPL those sites that continue to meet the requirements for listing.

Date of Government Version: 05/30/2017
Date Data Arrived at EDR: 06/09/2017
Date Made Active in Reports: 09/15/2017
Number of Days to Update: 98

Source: EPA
Telephone: N/A
Last EDR Contact: 10/05/2017
Next Scheduled EDR Contact: 01/15/2018
Data Release Frequency: Quarterly

NPL LIENS: Federal Superfund Liens

Federal Superfund Liens. Under the authority granted the USEPA by CERCLA of 1980, the USEPA has the authority to file liens against real property in order to recover remedial action expenditures or when the property owner received notification of potential liability. USEPA compiles a listing of filed notices of Superfund Liens.

Date of Government Version: 10/15/1991
Date Data Arrived at EDR: 02/02/1994
Date Made Active in Reports: 03/30/1994
Number of Days to Update: 56

Source: EPA
Telephone: 202-564-4267
Last EDR Contact: 08/15/2011
Next Scheduled EDR Contact: 11/28/2011
Data Release Frequency: No Update Planned

GOVERNMENT RECORDS SEARCHED / DATA CURRENCY TRACKING

Federal Delisted NPL site list

Delisted NPL: National Priority List Deletions

The National Oil and Hazardous Substances Pollution Contingency Plan (NCP) establishes the criteria that the EPA uses to delete sites from the NPL. In accordance with 40 CFR 300.425.(e), sites may be deleted from the NPL where no further response is appropriate.

Date of Government Version: 05/30/2017
Date Data Arrived at EDR: 06/09/2017
Date Made Active in Reports: 09/15/2017
Number of Days to Update: 98

Source: EPA
Telephone: N/A
Last EDR Contact: 10/05/2017
Next Scheduled EDR Contact: 01/15/2018
Data Release Frequency: Quarterly

Federal CERCLIS list

FEDERAL FACILITY: Federal Facility Site Information listing

A listing of National Priority List (NPL) and Base Realignment and Closure (BRAC) sites found in the Comprehensive Environmental Response, Compensation and Liability Information System (CERCLIS) Database where EPA Federal Facilities Restoration and Reuse Office is involved in cleanup activities.

Date of Government Version: 11/07/2016
Date Data Arrived at EDR: 01/05/2017
Date Made Active in Reports: 04/07/2017
Number of Days to Update: 92

Source: Environmental Protection Agency
Telephone: 703-603-8704
Last EDR Contact: 10/06/2017
Next Scheduled EDR Contact: 01/15/2018
Data Release Frequency: Varies

SEMS: Superfund Enterprise Management System

SEMS (Superfund Enterprise Management System) tracks hazardous waste sites, potentially hazardous waste sites, and remedial activities performed in support of EPA's Superfund Program across the United States. The list was formerly know as CERCLIS, renamed to SEMS by the EPA in 2015. The list contains data on potentially hazardous waste sites that have been reported to the USEPA by states, municipalities, private companies and private persons, pursuant to Section 103 of the Comprehensive Environmental Response, Compensation, and Liability Act (CERCLA). This dataset also contains sites which are either proposed to or on the National Priorities List (NPL) and the sites which are in the screening and assessment phase for possible inclusion on the NPL.

Date of Government Version: 07/11/2017
Date Data Arrived at EDR: 07/21/2017
Date Made Active in Reports: 10/06/2017
Number of Days to Update: 77

Source: EPA
Telephone: 800-424-9346
Last EDR Contact: 10/20/2017
Next Scheduled EDR Contact: 01/29/2018
Data Release Frequency: Quarterly

Federal CERCLIS NFRAP site list

SEMS-ARCHIVE: Superfund Enterprise Management System Archive

SEMS-ARCHIVE (Superfund Enterprise Management System Archive) tracks sites that have no further interest under the Federal Superfund Program based on available information. The list was formerly known as the CERCLIS-NFRAP, renamed to SEMS ARCHIVE by the EPA in 2015. EPA may perform a minimal level of assessment work at a site while it is archived if site conditions change and/or new information becomes available. Archived sites have been removed and archived from the inventory of SEMS sites. Archived status indicates that, to the best of EPA's knowledge, assessment at a site has been completed and that EPA has determined no further steps will be taken to list the site on the National Priorities List (NPL), unless information indicates this decision was not appropriate or other considerations require a recommendation for listing at a later time. The decision does not necessarily mean that there is no hazard associated with a given site; it only means that. based upon available information, the location is not judged to be potential NPL site.

Date of Government Version: 07/11/2017
Date Data Arrived at EDR: 07/28/2017
Date Made Active in Reports: 10/06/2017
Number of Days to Update: 70

Source: EPA
Telephone: 800-424-9346
Last EDR Contact: 10/20/2017
Next Scheduled EDR Contact: 01/29/2018
Data Release Frequency: Quarterly

Federal RCRA CORRACTS facilities list

CORRACTS: Corrective Action Report

CORRACTS identifies hazardous waste handlers with RCRA corrective action activity.

Date of Government Version: 09/13/2017
Date Data Arrived at EDR: 09/26/2017
Date Made Active in Reports: 10/06/2017
Number of Days to Update: 10

Source: EPA
Telephone: 800-424-9346
Last EDR Contact: 09/26/2017
Next Scheduled EDR Contact: 01/08/2018
Data Release Frequency: Quarterly

Federal RCRA non-CORRACTS TSD facilities list

RCRA-TSDF: RCRA - Treatment, Storage and Disposal

RCRAInfo is EPA's comprehensive information system, providing access to data supporting the Resource Conservation and Recovery Act (RCRA) of 1976 and the Hazardous and Solid Waste Amendments (HSWA) of 1984. The database includes selective information on sites which generate, transport, store, treat and/or dispose of hazardous waste as defined by the Resource Conservation and Recovery Act (RCRA). Transporters are individuals or entities that move hazardous waste from the generator offsite to a facility that can recycle, treat, store, or dispose of the waste. TSDFs treat, store, or dispose of the waste.

Date of Government Version: 09/13/2017
Date Data Arrived at EDR: 09/26/2017
Date Made Active in Reports: 10/06/2017
Number of Days to Update: 10

Source: Environmental Protection Agency
Telephone: (415) 495-8895
Last EDR Contact: 09/26/2017
Next Scheduled EDR Contact: 01/08/2018
Data Release Frequency: Quarterly

Federal RCRA generators list

RCRA-LQG: RCRA - Large Quantity Generators

RCRAInfo is EPA's comprehensive information system, providing access to data supporting the Resource Conservation and Recovery Act (RCRA) of 1976 and the Hazardous and Solid Waste Amendments (HSWA) of 1984. The database includes selective information on sites which generate, transport, store, treat and/or dispose of hazardous waste as defined by the Resource Conservation and Recovery Act (RCRA). Large quantity generators (LQGs) generate over 1,000 kilograms (kg) of hazardous waste, or over 1 kg of acutely hazardous waste per month.

Date of Government Version: 09/13/2017
Date Data Arrived at EDR: 09/26/2017
Date Made Active in Reports: 10/06/2017
Number of Days to Update: 10

Source: Environmental Protection Agency
Telephone: (415) 495-8895
Last EDR Contact: 09/26/2017
Next Scheduled EDR Contact: 01/08/2018
Data Release Frequency: Quarterly

RCRA-SQG: RCRA - Small Quantity Generators

RCRAInfo is EPA's comprehensive information system, providing access to data supporting the Resource Conservation and Recovery Act (RCRA) of 1976 and the Hazardous and Solid Waste Amendments (HSWA) of 1984. The database includes selective information on sites which generate, transport, store, treat and/or dispose of hazardous waste as defined by the Resource Conservation and Recovery Act (RCRA). Small quantity generators (SQGs) generate between 100 kg and 1,000 kg of hazardous waste per month.

Date of Government Version: 09/13/2017
Date Data Arrived at EDR: 09/26/2017
Date Made Active in Reports: 10/06/2017
Number of Days to Update: 10

Source: Environmental Protection Agency
Telephone: (415) 495-8895
Last EDR Contact: 09/26/2017
Next Scheduled EDR Contact: 01/08/2018
Data Release Frequency: Quarterly

RCRA-CESQG: RCRA - Conditionally Exempt Small Quantity Generators

RCRAInfo is EPA's comprehensive information system, providing access to data supporting the Resource Conservation and Recovery Act (RCRA) of 1976 and the Hazardous and Solid Waste Amendments (HSWA) of 1984. The database includes selective information on sites which generate, transport, store, treat and/or dispose of hazardous waste as defined by the Resource Conservation and Recovery Act (RCRA). Conditionally exempt small quantity generators (CESQGs) generate less than 100 kg of hazardous waste, or less than 1 kg of acutely hazardous waste per month.

Date of Government Version: 09/13/2017
Date Data Arrived at EDR: 09/26/2017
Date Made Active in Reports: 10/06/2017
Number of Days to Update: 10

Source: Environmental Protection Agency
Telephone: (415) 495-8895
Last EDR Contact: 09/26/2017
Next Scheduled EDR Contact: 01/08/2018
Data Release Frequency: Quarterly

Federal institutional controls / engineering controls registries

LUCIS: Land Use Control Information System

LUCIS contains records of land use control information pertaining to the former Navy Base Realignment and Closure properties.

Date of Government Version: 05/22/2017
Date Data Arrived at EDR: 06/13/2017
Date Made Active in Reports: 09/15/2017
Number of Days to Update: 94

Source: Department of the Navy
Telephone: 843-820-7326
Last EDR Contact: 08/10/2017
Next Scheduled EDR Contact: 11/27/2017
Data Release Frequency: Varies

US ENG CONTROLS: Engineering Controls Sites List

A listing of sites with engineering controls in place. Engineering controls include various forms of caps, building foundations, liners, and treatment methods to create pathway elimination for regulated substances to enter environmental media or effect human health.

Date of Government Version: 08/10/2017
Date Data Arrived at EDR: 08/30/2017
Date Made Active in Reports: 10/13/2017
Number of Days to Update: 44

Source: Environmental Protection Agency
Telephone: 703-603-0695
Last EDR Contact: 08/30/2017
Next Scheduled EDR Contact: 12/11/2017
Data Release Frequency: Varies

US INST CONTROL: Sites with Institutional Controls

A listing of sites with institutional controls in place. Institutional controls include administrative measures, such as groundwater use restrictions, construction restrictions, property use restrictions, and post remediation care requirements intended to prevent exposure to contaminants remaining on site. Deed restrictions are generally required as part of the institutional controls.

Date of Government Version: 08/10/2017
Date Data Arrived at EDR: 08/30/2017
Date Made Active in Reports: 10/13/2017
Number of Days to Update: 44

Source: Environmental Protection Agency
Telephone: 703-603-0695
Last EDR Contact: 08/30/2017
Next Scheduled EDR Contact: 12/11/2017
Data Release Frequency: Varies

Federal ERNS list

ERNS: Emergency Response Notification System

Emergency Response Notification System. ERNS records and stores information on reported releases of oil and hazardous substances.

Date of Government Version: 09/18/2017
Date Data Arrived at EDR: 09/21/2017
Date Made Active in Reports: 10/13/2017
Number of Days to Update: 22

Source: National Response Center, United States Coast Guard
Telephone: 202-267-2180
Last EDR Contact: 09/21/2017
Next Scheduled EDR Contact: 01/08/2018
Data Release Frequency: Quarterly

State- and tribal - equivalent NPL

RESPONSE: State Response Sites

Identifies confirmed release sites where DTSC is involved in remediation, either in a lead or oversight capacity. These confirmed release sites are generally high-priority and high potential risk.

Date of Government Version: 07/31/2017
Date Data Arrived at EDR: 08/01/2017
Date Made Active in Reports: 08/15/2017
Number of Days to Update: 14

Source: Department of Toxic Substances Control
Telephone: 916-323-3400
Last EDR Contact: 08/01/2017
Next Scheduled EDR Contact: 11/13/2017
Data Release Frequency: Quarterly

State- and tribal - equivalent CERCLIS

ENVIROSTOR: EnviroStor Database

The Department of Toxic Substances Control's (DTSC's) Site Mitigation and Brownfields Reuse Program's (SMBRP's) EnviroStor database identifes sites that have known contamination or sites for which there may be reasons to investigate further. The database includes the following site types: Federal Superfund sites (National Priorities List (NPL)); State Response, including Military Facilities and State Superfund; Voluntary Cleanup; and School sites. EnviroStor provides similar information to the information that was available in CalSites, and provides additional site information, including, but not limited to, identification of formerly-contaminated properties that have been released for reuse, properties where environmental deed restrictions have been recorded to prevent inappropriate land uses, and risk characterization information that is used to assess potential impacts to public health and the environment at contaminated sites.

Date of Government Version: 07/31/2017
Date Data Arrived at EDR: 08/01/2017
Date Made Active in Reports: 08/15/2017
Number of Days to Update: 14

Source: Department of Toxic Substances Control
Telephone: 916-323-3400
Last EDR Contact: 08/01/2017
Next Scheduled EDR Contact: 11/13/2017
Data Release Frequency: Quarterly

State and tribal landfill and/or solid waste disposal site lists

SWF/LF (SWIS): Solid Waste Information System

Active, Closed and Inactive Landfills. SWF/LF records typically contain an inve ntory of solid waste disposal facilities or landfills. These may be active or i nactive facilities or open dumps that failed to meet RCRA Section 4004 criteria for solid waste landfills or disposal sites.

Date of Government Version: 08/14/2017
Date Data Arrived at EDR: 08/17/2017
Date Made Active in Reports: 09/21/2017
Number of Days to Update: 35

Source: Department of Resources Recycling and Recovery
Telephone: 916-341-6320
Last EDR Contact: 08/17/2017
Next Scheduled EDR Contact: 11/27/2017
Data Release Frequency: Quarterly

State and tribal leaking storage tank lists

LUST: Leaking Underground Fuel Tank Report (GEOTRACKER)
Leaking Underground Storage Tank (LUST) Sites included in GeoTracker. GeoTracker is the Water Boards data management system for sites that impact, or have the potential to impact, water quality in California, with emphasis on groundwater.

Date of Government Version: 06/12/2017
Date Data Arrived at EDR: 06/14/2017
Date Made Active in Reports: 08/22/2017
Number of Days to Update: 69
Source: State Water Resources Control Board
Telephone: see region list
Last EDR Contact: 09/12/2017
Next Scheduled EDR Contact: 12/25/2017
Data Release Frequency: Quarterly

LUST REG 2: Fuel Leak List
Leaking Underground Storage Tank locations. Alameda, Contra Costa, Marin, Napa, San Francisco, San Mateo, Santa Clara, Solano, Sonoma counties.

Date of Government Version: 09/30/2004
Date Data Arrived at EDR: 10/20/2004
Date Made Active in Reports: 11/19/2004
Number of Days to Update: 30
Source: California Regional Water Quality Control Board San Francisco Bay Region (2)
Telephone: 510-622-2433
Last EDR Contact: 09/19/2011
Next Scheduled EDR Contact: 01/02/2012
Data Release Frequency: Quarterly

LUST REG 9: Leaking Underground Storage Tank Report
Orange, Riverside, San Diego counties. For more current information, please refer to the State Water Resources Control Board's LUST database.

Date of Government Version: 03/01/2001
Date Data Arrived at EDR: 04/23/2001
Date Made Active in Reports: 05/21/2001
Number of Days to Update: 28
Source: California Regional Water Quality Control Board San Diego Region (9)
Telephone: 858-637-5595
Last EDR Contact: 09/26/2011
Next Scheduled EDR Contact: 01/09/2012
Data Release Frequency: No Update Planned

LUST REG 8: Leaking Underground Storage Tanks
California Regional Water Quality Control Board Santa Ana Region (8). For more current information, please refer to the State Water Resources Control Board's LUST database.

Date of Government Version: 02/14/2005
Date Data Arrived at EDR: 02/15/2005
Date Made Active in Reports: 03/28/2005
Number of Days to Update: 41
Source: California Regional Water Quality Control Board Santa Ana Region (8)
Telephone: 909-782-4496
Last EDR Contact: 08/15/2011
Next Scheduled EDR Contact: 11/28/2011
Data Release Frequency: Varies

LUST REG 7: Leaking Underground Storage Tank Case Listing
Leaking Underground Storage Tank locations. Imperial, Riverside, San Diego, Santa Barbara counties.

Date of Government Version: 02/26/2004
Date Data Arrived at EDR: 02/26/2004
Date Made Active in Reports: 03/24/2004
Number of Days to Update: 27
Source: California Regional Water Quality Control Board Colorado River Basin Region (7)
Telephone: 760-776-8943
Last EDR Contact: 08/01/2011
Next Scheduled EDR Contact: 11/14/2011
Data Release Frequency: No Update Planned

LUST REG 6V: Leaking Underground Storage Tank Case Listing
Leaking Underground Storage Tank locations. Inyo, Kern, Los Angeles, Mono, San Bernardino counties.

Date of Government Version: 06/07/2005
Date Data Arrived at EDR: 06/07/2005
Date Made Active in Reports: 06/29/2005
Number of Days to Update: 22
Source: California Regional Water Quality Control Board Victorville Branch Office (6)
Telephone: 760-241-7365
Last EDR Contact: 09/12/2011
Next Scheduled EDR Contact: 12/26/2011
Data Release Frequency: No Update Planned

LUST REG 6L: Leaking Underground Storage Tank Case Listing
For more current information, please refer to the State Water Resources Control Board's LUST database.

Date of Government Version: 09/09/2003
Date Data Arrived at EDR: 09/10/2003
Date Made Active in Reports: 10/07/2003
Number of Days to Update: 27

Source: California Regional Water Quality Control Board Lahontan Region (6)
Telephone: 530-542-5572
Last EDR Contact: 09/12/2011
Next Scheduled EDR Contact: 12/26/2011
Data Release Frequency: No Update Planned

LUST REG 5: Leaking Underground Storage Tank Database

Leaking Underground Storage Tank locations. Alameda, Alpine, Amador, Butte, Colusa, Contra Costa, Calveras, El Dorado, Fresno, Glenn, Kern, Kings, Lake, Lassen, Madera, Mariposa, Merced, Modoc, Napa, Nevada, Placer, Plumas, Sacramento, San Joaquin, Shasta, Solano, Stanislaus, Sutter, Tehama, Tulare, Tuolumne, Yolo, Yuba counties.

Date of Government Version: 07/01/2008
Date Data Arrived at EDR: 07/22/2008
Date Made Active in Reports: 07/31/2008
Number of Days to Update: 9

Source: California Regional Water Quality Control Board Central Valley Region (5)
Telephone: 916-464-4834
Last EDR Contact: 07/01/2011
Next Scheduled EDR Contact: 10/17/2011
Data Release Frequency: No Update Planned

LUST REG 4: Underground Storage Tank Leak List

Los Angeles, Ventura counties. For more current information, please refer to the State Water Resources Control Board's LUST database.

Date of Government Version: 09/07/2004
Date Data Arrived at EDR: 09/07/2004
Date Made Active in Reports: 10/12/2004
Number of Days to Update: 35

Source: California Regional Water Quality Control Board Los Angeles Region (4)
Telephone: 213-576-6710
Last EDR Contact: 09/06/2011
Next Scheduled EDR Contact: 12/19/2011
Data Release Frequency: No Update Planned

LUST REG 3: Leaking Underground Storage Tank Database

Leaking Underground Storage Tank locations. Monterey, San Benito, San Luis Obispo, Santa Barbara, Santa Cruz counties.

Date of Government Version: 05/19/2003
Date Data Arrived at EDR: 05/19/2003
Date Made Active in Reports: 06/02/2003
Number of Days to Update: 14

Source: California Regional Water Quality Control Board Central Coast Region (3)
Telephone: 805-542-4786
Last EDR Contact: 07/18/2011
Next Scheduled EDR Contact: 10/31/2011
Data Release Frequency: No Update Planned

LUST REG 1: Active Toxic Site Investigation

Del Norte, Humboldt, Lake, Mendocino, Modoc, Siskiyou, Sonoma, Trinity counties. For more current information, please refer to the State Water Resources Control Board's LUST database.

Date of Government Version: 02/01/2001
Date Data Arrived at EDR: 02/28/2001
Date Made Active in Reports: 03/29/2001
Number of Days to Update: 29

Source: California Regional Water Quality Control Board North Coast (1)
Telephone: 707-570-3769
Last EDR Contact: 08/01/2011
Next Scheduled EDR Contact: 11/14/2011
Data Release Frequency: No Update Planned

INDIAN LUST R6: Leaking Underground Storage Tanks on Indian Land

LUSTs on Indian land in New Mexico and Oklahoma.

Date of Government Version: 04/24/2017
Date Data Arrived at EDR: 07/27/2017
Date Made Active in Reports: 10/06/2017
Number of Days to Update: 71

Source: EPA Region 6
Telephone: 214-665-6597
Last EDR Contact: 10/27/2017
Next Scheduled EDR Contact: 02/05/2018
Data Release Frequency: Varies

INDIAN LUST R7: Leaking Underground Storage Tanks on Indian Land

LUSTs on Indian land in Iowa, Kansas, and Nebraska

Date of Government Version: 04/14/2017
Date Data Arrived at EDR: 07/27/2017
Date Made Active in Reports: 10/06/2017
Number of Days to Update: 71

Source: EPA Region 7
Telephone: 913-551-7003
Last EDR Contact: 10/27/2017
Next Scheduled EDR Contact: 02/05/2018
Data Release Frequency: Varies

INDIAN LUST R8: Leaking Underground Storage Tanks on Indian Land
LUSTs on Indian land in Colorado, Montana, North Dakota, South Dakota, Utah and Wyoming.

Date of Government Version: 05/01/2017
Date Data Arrived at EDR: 07/27/2017
Date Made Active in Reports: 10/13/2017
Number of Days to Update: 78
Source: EPA Region 8
Telephone: 303-312-6271
Last EDR Contact: 10/27/2017
Next Scheduled EDR Contact: 02/05/2018
Data Release Frequency: Varies

INDIAN LUST R9: Leaking Underground Storage Tanks on Indian Land
LUSTs on Indian land in Arizona, California, New Mexico and Nevada

Date of Government Version: 04/13/2017
Date Data Arrived at EDR: 07/27/2017
Date Made Active in Reports: 10/13/2017
Number of Days to Update: 78
Source: Environmental Protection Agency
Telephone: 415-972-3372
Last EDR Contact: 10/27/2017
Next Scheduled EDR Contact: 02/05/2018
Data Release Frequency: Varies

INDIAN LUST R10: Leaking Underground Storage Tanks on Indian Land
LUSTs on Indian land in Alaska, Idaho, Oregon and Washington.

Date of Government Version: 10/07/2016
Date Data Arrived at EDR: 01/26/2017
Date Made Active in Reports: 05/05/2017
Number of Days to Update: 99
Source: EPA Region 10
Telephone: 206-553-2857
Last EDR Contact: 10/27/2017
Next Scheduled EDR Contact: 02/05/2018
Data Release Frequency: Quarterly

INDIAN LUST R1: Leaking Underground Storage Tanks on Indian Land
A listing of leaking underground storage tank locations on Indian Land.

Date of Government Version: 04/14/2017
Date Data Arrived at EDR: 07/27/2017
Date Made Active in Reports: 10/06/2017
Number of Days to Update: 71
Source: EPA Region 1
Telephone: 617-918-1313
Last EDR Contact: 10/27/2017
Next Scheduled EDR Contact: 02/05/2018
Data Release Frequency: Varies

INDIAN LUST R5: Leaking Underground Storage Tanks on Indian Land
Leaking underground storage tanks located on Indian Land in Michigan, Minnesota and Wisconsin.

Date of Government Version: 04/26/2017
Date Data Arrived at EDR: 07/27/2017
Date Made Active in Reports: 10/13/2017
Number of Days to Update: 78
Source: EPA, Region 5
Telephone: 312-886-7439
Last EDR Contact: 10/27/2017
Next Scheduled EDR Contact: 02/05/2018
Data Release Frequency: Varies

INDIAN LUST R4: Leaking Underground Storage Tanks on Indian Land
LUSTs on Indian land in Florida, Mississippi and North Carolina.

Date of Government Version: 10/14/2016
Date Data Arrived at EDR: 01/27/2017
Date Made Active in Reports: 05/05/2017
Number of Days to Update: 98
Source: EPA Region 4
Telephone: 404-562-8677
Last EDR Contact: 10/27/2017
Next Scheduled EDR Contact: 02/05/2018
Data Release Frequency: Semi-Annually

SLIC: Statewide SLIC Cases (GEOTRACKER)
Cleanup Program Sites (CPS; also known as Site Cleanups [SC] and formerly known as Spills, Leaks, Investigations, and Cleanups [SLIC] sites) included in GeoTracker. GeoTracker is the Water Boards data management system for sites that impact, or have the potential to impact, water quality in California, with emphasis on groundwater.

Date of Government Version: 06/12/2017
Date Data Arrived at EDR: 06/14/2017
Date Made Active in Reports: 08/23/2017
Number of Days to Update: 70
Source: State Water Resources Control Board
Telephone: 866-480-1028
Last EDR Contact: 09/12/2017
Next Scheduled EDR Contact: 12/25/2017
Data Release Frequency: Varies

SLIC REG 1: Active Toxic Site Investigations
The SLIC (Spills, Leaks, Investigations and Cleanup) program is designed to protect and restore water quality from spills, leaks, and similar discharges.

Date of Government Version: 04/03/2003
Date Data Arrived at EDR: 04/07/2003
Date Made Active in Reports: 04/25/2003
Number of Days to Update: 18

Source: California Regional Water Quality Control Board, North Coast Region (1)
Telephone: 707-576-2220
Last EDR Contact: 08/01/2011
Next Scheduled EDR Contact: 11/14/2011
Data Release Frequency: No Update Planned

SLIC REG 2: Spills, Leaks, Investigation & Cleanup Cost Recovery Listing
The SLIC (Spills, Leaks, Investigations and Cleanup) program is designed to protect and restore water quality from spills, leaks, and similar discharges.

Date of Government Version: 09/30/2004
Date Data Arrived at EDR: 10/20/2004
Date Made Active in Reports: 11/19/2004
Number of Days to Update: 30

Source: Regional Water Quality Control Board San Francisco Bay Region (2)
Telephone: 510-286-0457
Last EDR Contact: 09/19/2011
Next Scheduled EDR Contact: 01/02/2012
Data Release Frequency: Quarterly

SLIC REG 3: Spills, Leaks, Investigation & Cleanup Cost Recovery Listing
The SLIC (Spills, Leaks, Investigations and Cleanup) program is designed to protect and restore water quality from spills, leaks, and similar discharges.

Date of Government Version: 05/18/2006
Date Data Arrived at EDR: 05/18/2006
Date Made Active in Reports: 06/15/2006
Number of Days to Update: 28

Source: California Regional Water Quality Control Board Central Coast Region (3)
Telephone: 805-549-3147
Last EDR Contact: 07/18/2011
Next Scheduled EDR Contact: 10/31/2011
Data Release Frequency: Semi-Annually

SLIC REG 4: Spills, Leaks, Investigation & Cleanup Cost Recovery Listing
The SLIC (Spills, Leaks, Investigations and Cleanup) program is designed to protect and restore water quality from spills, leaks, and similar discharges.

Date of Government Version: 11/17/2004
Date Data Arrived at EDR: 11/18/2004
Date Made Active in Reports: 01/04/2005
Number of Days to Update: 47

Source: Region Water Quality Control Board Los Angeles Region (4)
Telephone: 213-576-6600
Last EDR Contact: 07/01/2011
Next Scheduled EDR Contact: 10/17/2011
Data Release Frequency: Varies

SLIC REG 5: Spills, Leaks, Investigation & Cleanup Cost Recovery Listing
The SLIC (Spills, Leaks, Investigations and Cleanup) program is designed to protect and restore water quality from spills, leaks, and similar discharges.

Date of Government Version: 04/01/2005
Date Data Arrived at EDR: 04/05/2005
Date Made Active in Reports: 04/21/2005
Number of Days to Update: 16

Source: Regional Water Quality Control Board Central Valley Region (5)
Telephone: 916-464-3291
Last EDR Contact: 09/12/2011
Next Scheduled EDR Contact: 12/26/2011
Data Release Frequency: Semi-Annually

SLIC REG 6V: Spills, Leaks, Investigation & Cleanup Cost Recovery Listing
The SLIC (Spills, Leaks, Investigations and Cleanup) program is designed to protect and restore water quality from spills, leaks, and similar discharges.

Date of Government Version: 05/24/2005
Date Data Arrived at EDR: 05/25/2005
Date Made Active in Reports: 06/16/2005
Number of Days to Update: 22

Source: Regional Water Quality Control Board, Victorville Branch
Telephone: 619-241-6583
Last EDR Contact: 08/15/2011
Next Scheduled EDR Contact: 11/28/2011
Data Release Frequency: Semi-Annually

SLIC REG 6L: SLIC Sites
The SLIC (Spills, Leaks, Investigations and Cleanup) program is designed to protect and restore water quality from spills, leaks, and similar discharges.

Date of Government Version: 09/07/2004
Date Data Arrived at EDR: 09/07/2004
Date Made Active in Reports: 10/12/2004
Number of Days to Update: 35
Source: California Regional Water Quality Control Board, Lahontan Region
Telephone: 530-542-5574
Last EDR Contact: 08/15/2011
Next Scheduled EDR Contact: 11/28/2011
Data Release Frequency: No Update Planned

SLIC REG 7: SLIC List
The SLIC (Spills, Leaks, Investigations and Cleanup) program is designed to protect and restore water quality from spills, leaks, and similar discharges.

Date of Government Version: 11/24/2004
Date Data Arrived at EDR: 11/29/2004
Date Made Active in Reports: 01/04/2005
Number of Days to Update: 36
Source: California Regional Quality Control Board, Colorado River Basin Region
Telephone: 760-346-7491
Last EDR Contact: 08/01/2011
Next Scheduled EDR Contact: 11/14/2011
Data Release Frequency: No Update Planned

SLIC REG 8: Spills, Leaks, Investigation & Cleanup Cost Recovery Listing
The SLIC (Spills, Leaks, Investigations and Cleanup) program is designed to protect and restore water quality from spills, leaks, and similar discharges.

Date of Government Version: 04/03/2008
Date Data Arrived at EDR: 04/03/2008
Date Made Active in Reports: 04/14/2008
Number of Days to Update: 11
Source: California Region Water Quality Control Board Santa Ana Region (8)
Telephone: 951-782-3298
Last EDR Contact: 09/12/2011
Next Scheduled EDR Contact: 12/26/2011
Data Release Frequency: Semi-Annually

SLIC REG 9: Spills, Leaks, Investigation & Cleanup Cost Recovery Listing
The SLIC (Spills, Leaks, Investigations and Cleanup) program is designed to protect and restore water quality from spills, leaks, and similar discharges.

Date of Government Version: 09/10/2007
Date Data Arrived at EDR: 09/11/2007
Date Made Active in Reports: 09/28/2007
Number of Days to Update: 17
Source: California Regional Water Quality Control Board San Diego Region (9)
Telephone: 858-467-2980
Last EDR Contact: 08/08/2011
Next Scheduled EDR Contact: 11/21/2011
Data Release Frequency: Annually

State and tribal registered storage tank lists

FEMA UST: Underground Storage Tank Listing
A listing of all FEMA owned underground storage tanks.

Date of Government Version: 05/15/2017
Date Data Arrived at EDR: 05/30/2017
Date Made Active in Reports: 10/13/2017
Number of Days to Update: 136
Source: FEMA
Telephone: 202-646-5797
Last EDR Contact: 10/13/2017
Next Scheduled EDR Contact: 01/22/2018
Data Release Frequency: Varies

UST: Active UST Facilities
Active UST facilities gathered from the local regulatory agencies

Date of Government Version: 06/12/2017
Date Data Arrived at EDR: 06/14/2017
Date Made Active in Reports: 08/23/2017
Number of Days to Update: 70
Source: SWRCB
Telephone: 916-341-5851
Last EDR Contact: 09/12/2017
Next Scheduled EDR Contact: 12/25/2017
Data Release Frequency: Semi-Annually

AST: Aboveground Petroleum Storage Tank Facilities
A listing of aboveground storage tank petroleum storage tank locations.

Date of Government Version: 07/06/2016
Date Data Arrived at EDR: 07/12/2016
Date Made Active in Reports: 09/19/2016
Number of Days to Update: 69
Source: California Environmental Protection Agency
Telephone: 916-327-5092
Last EDR Contact: 09/25/2017
Next Scheduled EDR Contact: 01/08/2018
Data Release Frequency: Quarterly

INDIAN UST R5: Underground Storage Tanks on Indian Land
The Indian Underground Storage Tank (UST) database provides information about underground storage tanks on Indian land in EPA Region 5 (Michigan, Minnesota and Wisconsin and Tribal Nations).

Date of Government Version: 04/26/2017
Date Data Arrived at EDR: 07/27/2017
Date Made Active in Reports: 10/06/2017
Number of Days to Update: 71
Source: EPA Region 5
Telephone: 312-886-6136
Last EDR Contact: 10/27/2017
Next Scheduled EDR Contact: 02/05/2018
Data Release Frequency: Varies

INDIAN UST R4: Underground Storage Tanks on Indian Land
The Indian Underground Storage Tank (UST) database provides information about underground storage tanks on Indian land in EPA Region 4 (Alabama, Florida, Georgia, Kentucky, Mississippi, North Carolina, South Carolina, Tennessee and Tribal Nations)

Date of Government Version: 10/14/2016
Date Data Arrived at EDR: 01/27/2017
Date Made Active in Reports: 05/05/2017
Number of Days to Update: 98
Source: EPA Region 4
Telephone: 404-562-9424
Last EDR Contact: 10/27/2017
Next Scheduled EDR Contact: 02/05/2018
Data Release Frequency: Semi-Annually

INDIAN UST R7: Underground Storage Tanks on Indian Land
The Indian Underground Storage Tank (UST) database provides information about underground storage tanks on Indian land in EPA Region 7 (Iowa, Kansas, Missouri, Nebraska, and 9 Tribal Nations).

Date of Government Version: 05/02/2017
Date Data Arrived at EDR: 07/27/2017
Date Made Active in Reports: 10/06/2017
Number of Days to Update: 71
Source: EPA Region 7
Telephone: 913-551-7003
Last EDR Contact: 10/27/2017
Next Scheduled EDR Contact: 02/05/2018
Data Release Frequency: Varies

INDIAN UST R10: Underground Storage Tanks on Indian Land
The Indian Underground Storage Tank (UST) database provides information about underground storage tanks on Indian land in EPA Region 10 (Alaska, Idaho, Oregon, Washington, and Tribal Nations).

Date of Government Version: 04/25/2017
Date Data Arrived at EDR: 07/27/2017
Date Made Active in Reports: 10/13/2017
Number of Days to Update: 78
Source: EPA Region 10
Telephone: 206-553-2857
Last EDR Contact: 10/27/2017
Next Scheduled EDR Contact: 02/05/2018
Data Release Frequency: Varies

INDIAN UST R9: Underground Storage Tanks on Indian Land
The Indian Underground Storage Tank (UST) database provides information about underground storage tanks on Indian land in EPA Region 9 (Arizona, California, Hawaii, Nevada, the Pacific Islands, and Tribal Nations).

Date of Government Version: 04/13/2017
Date Data Arrived at EDR: 07/27/2017
Date Made Active in Reports: 10/13/2017
Number of Days to Update: 78
Source: EPA Region 9
Telephone: 415-972-3368
Last EDR Contact: 10/27/2017
Next Scheduled EDR Contact: 02/05/2018
Data Release Frequency: Varies

INDIAN UST R8: Underground Storage Tanks on Indian Land

The Indian Underground Storage Tank (UST) database provides information about underground storage tanks on Indian land in EPA Region 8 (Colorado, Montana, North Dakota, South Dakota, Utah, Wyoming and 27 Tribal Nations).

Date of Government Version: 05/01/2017
Date Data Arrived at EDR: 07/27/2017
Date Made Active in Reports: 10/13/2017
Number of Days to Update: 78

Source: EPA Region 8
Telephone: 303-312-6137
Last EDR Contact: 10/27/2017
Next Scheduled EDR Contact: 02/05/2018
Data Release Frequency: Varies

INDIAN UST R6: Underground Storage Tanks on Indian Land

The Indian Underground Storage Tank (UST) database provides information about underground storage tanks on Indian land in EPA Region 6 (Louisiana, Arkansas, Oklahoma, New Mexico, Texas and 65 Tribes).

Date of Government Version: 10/01/2016
Date Data Arrived at EDR: 01/26/2017
Date Made Active in Reports: 05/05/2017
Number of Days to Update: 99

Source: EPA Region 6
Telephone: 214-665-7591
Last EDR Contact: 10/27/2017
Next Scheduled EDR Contact: 02/05/2018
Data Release Frequency: Semi-Annually

INDIAN UST R1: Underground Storage Tanks on Indian Land

The Indian Underground Storage Tank (UST) database provides information about underground storage tanks on Indian land in EPA Region 1 (Connecticut, Maine, Massachusetts, New Hampshire, Rhode Island, Vermont and ten Tribal Nations).

Date of Government Version: 04/14/2017
Date Data Arrived at EDR: 07/27/2017
Date Made Active in Reports: 10/06/2017
Number of Days to Update: 71

Source: EPA, Region 1
Telephone: 617-918-1313
Last EDR Contact: 10/27/2017
Next Scheduled EDR Contact: 02/05/2018
Data Release Frequency: Varies

State and tribal voluntary cleanup sites

VCP: Voluntary Cleanup Program Properties

Contains low threat level properties with either confirmed or unconfirmed releases and the project proponents have request that DTSC oversee investigation and/or cleanup activities and have agreed to provide coverage for DTSC's costs.

Date of Government Version: 07/31/2017
Date Data Arrived at EDR: 08/01/2017
Date Made Active in Reports: 08/15/2017
Number of Days to Update: 14

Source: Department of Toxic Substances Control
Telephone: 916-323-3400
Last EDR Contact: 08/01/2017
Next Scheduled EDR Contact: 11/13/2017
Data Release Frequency: Quarterly

INDIAN VCP R7: Voluntary Cleanup Priority Lisitng

A listing of voluntary cleanup priority sites located on Indian Land located in Region 7.

Date of Government Version: 03/20/2008
Date Data Arrived at EDR: 04/22/2008
Date Made Active in Reports: 05/19/2008
Number of Days to Update: 27

Source: EPA, Region 7
Telephone: 913-551-7365
Last EDR Contact: 04/20/2009
Next Scheduled EDR Contact: 07/20/2009
Data Release Frequency: Varies

INDIAN VCP R1: Voluntary Cleanup Priority Listing

A listing of voluntary cleanup priority sites located on Indian Land located in Region 1.

Date of Government Version: 07/27/2015
Date Data Arrived at EDR: 09/29/2015
Date Made Active in Reports: 02/18/2016
Number of Days to Update: 142

Source: EPA, Region 1
Telephone: 617-918-1102
Last EDR Contact: 09/25/2017
Next Scheduled EDR Contact: 01/08/2018
Data Release Frequency: Varies

State and tribal Brownfields sites

BROWNFIELDS: Considered Brownfieds Sites Listing
A listing of sites the SWRCB considers to be Brownfields since these are sites have come to them through the MOA Process.

Date of Government Version: 06/27/2017
Date Data Arrived at EDR: 06/28/2017
Date Made Active in Reports: 09/21/2017
Number of Days to Update: 85
Source: State Water Resources Control Board
Telephone: 916-323-7905
Last EDR Contact: 09/21/2017
Next Scheduled EDR Contact: 01/08/2018
Data Release Frequency: Varies

ADDITIONAL ENVIRONMENTAL RECORDS

Local Brownfield lists

US BROWNFIELDS: A Listing of Brownfields Sites
Brownfields are real property, the expansion, redevelopment, or reuse of which may be complicated by the presence or potential presence of a hazardous substance, pollutant, or contaminant. Cleaning up and reinvesting in these properties takes development pressures off of undeveloped, open land, and both improves and protects the environment. Assessment, Cleanup and Redevelopment Exchange System (ACRES) stores information reported by EPA Brownfields grant recipients on brownfields properties assessed or cleaned up with grant funding as well as information on Targeted Brownfields Assessments performed by EPA Regions. A listing of ACRES Brownfield sites is obtained from Cleanups in My Community. Cleanups in My Community provides information on Brownfields properties for which information is reported back to EPA, as well as areas served by Brownfields grant programs.

Date of Government Version: 06/19/2017
Date Data Arrived at EDR: 06/20/2017
Date Made Active in Reports: 09/15/2017
Number of Days to Update: 87
Source: Environmental Protection Agency
Telephone: 202-566-2777
Last EDR Contact: 09/20/2017
Next Scheduled EDR Contact: 01/01/2018
Data Release Frequency: Semi-Annually

Local Lists of Landfill / Solid Waste Disposal Sites

WMUDS/SWAT: Waste Management Unit Database
Waste Management Unit Database System. WMUDS is used by the State Water Resources Control Board staff and the Regional Water Quality Control Boards for program tracking and inventory of waste management units. WMUDS is composed of the following databases: Facility Information, Scheduled Inspections Information, Waste Management Unit Information, SWAT Program Information, SWAT Report Summary Information, SWAT Report Summary Data, Chapter 15 (formerly Subchapter 15) Information, Chapter 15 Monitoring Parameters, TPCA Program Information, RCRA Program Information, Closure Information, and Interested Parties Information.

Date of Government Version: 04/01/2000
Date Data Arrived at EDR: 04/10/2000
Date Made Active in Reports: 05/10/2000
Number of Days to Update: 30
Source: State Water Resources Control Board
Telephone: 916-227-4448
Last EDR Contact: 08/03/2017
Next Scheduled EDR Contact: 11/20/2017
Data Release Frequency: No Update Planned

SWRCY: Recycler Database
A listing of recycling facilities in California.

Date of Government Version: 09/11/2017
Date Data Arrived at EDR: 09/12/2017
Date Made Active in Reports: 09/21/2017
Number of Days to Update: 9
Source: Department of Conservation
Telephone: 916-323-3836
Last EDR Contact: 09/12/2017
Next Scheduled EDR Contact: 12/25/2017
Data Release Frequency: Quarterly

HAULERS: Registered Waste Tire Haulers Listing
A listing of registered waste tire haulers.

Date of Government Version: 05/30/2017
Date Data Arrived at EDR: 05/31/2017
Date Made Active in Reports: 08/15/2017
Number of Days to Update: 76

Source: Integrated Waste Management Board
Telephone: 916-341-6422
Last EDR Contact: 08/10/2017
Next Scheduled EDR Contact: 11/27/2017
Data Release Frequency: Varies

INDIAN ODI: Report on the Status of Open Dumps on Indian Lands

Location of open dumps on Indian land.

Date of Government Version: 12/31/1998
Date Data Arrived at EDR: 12/03/2007
Date Made Active in Reports: 01/24/2008
Number of Days to Update: 52

Source: Environmental Protection Agency
Telephone: 703-308-8245
Last EDR Contact: 10/30/2017
Next Scheduled EDR Contact: 02/12/2018
Data Release Frequency: Varies

ODI: Open Dump Inventory

An open dump is defined as a disposal facility that does not comply with one or more of the Part 257 or Part 258 Subtitle D Criteria.

Date of Government Version: 06/30/1985
Date Data Arrived at EDR: 08/09/2004
Date Made Active in Reports: 09/17/2004
Number of Days to Update: 39

Source: Environmental Protection Agency
Telephone: 800-424-9346
Last EDR Contact: 06/09/2004
Next Scheduled EDR Contact: N/A
Data Release Frequency: No Update Planned

DEBRIS REGION 9: Torres Martinez Reservation Illegal Dump Site Locations

A listing of illegal dump sites location on the Torres Martinez Indian Reservation located in eastern Riverside County and northern Imperial County, California.

Date of Government Version: 01/12/2009
Date Data Arrived at EDR: 05/07/2009
Date Made Active in Reports: 09/21/2009
Number of Days to Update: 137

Source: EPA, Region 9
Telephone: 415-947-4219
Last EDR Contact: 10/20/2017
Next Scheduled EDR Contact: 02/05/2018
Data Release Frequency: No Update Planned

IHS OPEN DUMPS: Open Dumps on Indian Land

A listing of all open dumps located on Indian Land in the United States.

Date of Government Version: 04/01/2014
Date Data Arrived at EDR: 08/06/2014
Date Made Active in Reports: 01/29/2015
Number of Days to Update: 176

Source: Department of Health & Human Serivces, Indian Health Service
Telephone: 301-443-1452
Last EDR Contact: 08/29/2017
Next Scheduled EDR Contact: 11/13/2017
Data Release Frequency: Varies

Local Lists of Hazardous waste / Contaminated Sites

US HIST CDL: National Clandestine Laboratory Register

A listing of clandestine drug lab locations that have been removed from the DEAs National Clandestine Laboratory Register.

Date of Government Version: 07/13/2017
Date Data Arrived at EDR: 09/06/2017
Date Made Active in Reports: 10/06/2017
Number of Days to Update: 30

Source: Drug Enforcement Administration
Telephone: 202-307-1000
Last EDR Contact: 08/30/2017
Next Scheduled EDR Contact: 12/11/2017
Data Release Frequency: No Update Planned

HIST CAL-SITES: Calsites Database

The Calsites database contains potential or confirmed hazardous substance release properties. In 1996, California EPA reevaluated and significantly reduced the number of sites in the Calsites database. No longer updated by the state agency. It has been replaced by ENVIROSTOR.

Date of Government Version: 08/08/2005
Date Data Arrived at EDR: 08/03/2006
Date Made Active in Reports: 08/24/2006
Number of Days to Update: 21

Source: Department of Toxic Substance Control
Telephone: 916-323-3400
Last EDR Contact: 02/23/2009
Next Scheduled EDR Contact: 05/25/2009
Data Release Frequency: No Update Planned

SCH: School Property Evaluation Program

This category contains proposed and existing school sites that are being evaluated by DTSC for possible hazardous materials contamination. In some cases, these properties may be listed in the CalSites category depending on the level of threat to public health and safety or the environment they pose.

Date of Government Version: 07/31/2017
Date Data Arrived at EDR: 08/01/2017
Date Made Active in Reports: 08/15/2017
Number of Days to Update: 14

Source: Department of Toxic Substances Control
Telephone: 916-323-3400
Last EDR Contact: 08/01/2017
Next Scheduled EDR Contact: 11/13/2017
Data Release Frequency: Quarterly

CDL: Clandestine Drug Labs

A listing of drug lab locations. Listing of a location in this database does not indicate that any illegal drug lab materials were or were not present there, and does not constitute a determination that the location either requires or does not require additional cleanup work.

Date of Government Version: 06/30/2017
Date Data Arrived at EDR: 08/18/2017
Date Made Active in Reports: 09/21/2017
Number of Days to Update: 34

Source: Department of Toxic Substances Control
Telephone: 916-255-6504
Last EDR Contact: 10/10/2017
Next Scheduled EDR Contact: 01/22/2018
Data Release Frequency: Varies

TOXIC PITS: Toxic Pits Cleanup Act Sites

Toxic PITS Cleanup Act Sites. TOXIC PITS identifies sites suspected of containing hazardous substances where cleanup has not yet been completed.

Date of Government Version: 07/01/1995
Date Data Arrived at EDR: 08/30/1995
Date Made Active in Reports: 09/26/1995
Number of Days to Update: 27

Source: State Water Resources Control Board
Telephone: 916-227-4364
Last EDR Contact: 01/26/2009
Next Scheduled EDR Contact: 04/27/2009
Data Release Frequency: No Update Planned

US CDL: Clandestine Drug Labs

A listing of clandestine drug lab locations. The U.S. Department of Justice ("the Department") provides this web site as a public service. It contains addresses of some locations where law enforcement agencies reported they found chemicals or other items that indicated the presence of either clandestine drug laboratories or dumpsites. In most cases, the source of the entries is not the Department, and the Department has not verified the entry and does not guarantee its accuracy. Members of the public must verify the accuracy of all entries by, for example, contacting local law enforcement and local health departments.

Date of Government Version: 07/13/2017
Date Data Arrived at EDR: 09/06/2017
Date Made Active in Reports: 10/06/2017
Number of Days to Update: 30

Source: Drug Enforcement Administration
Telephone: 202-307-1000
Last EDR Contact: 08/30/2017
Next Scheduled EDR Contact: 12/11/2017
Data Release Frequency: Quarterly

Local Lists of Registered Storage Tanks

SWEEPS UST: SWEEPS UST Listing

Statewide Environmental Evaluation and Planning System. This underground storage tank listing was updated and maintained by a company contacted by the SWRCB in the early 1990's. The listing is no longer updated or maintained. The local agency is the contact for more information on a site on the SWEEPS list.

Date of Government Version: 06/01/1994
Date Data Arrived at EDR: 07/07/2005
Date Made Active in Reports: 08/11/2005
Number of Days to Update: 35
Source: State Water Resources Control Board
Telephone: N/A
Last EDR Contact: 06/03/2005
Next Scheduled EDR Contact: N/A
Data Release Frequency: No Update Planned

UST MENDOCINO: Mendocino County UST Database
A listing of underground storage tank locations in Mendocino County.

Date of Government Version: 06/02/2017
Date Data Arrived at EDR: 06/06/2017
Date Made Active in Reports: 08/25/2017
Number of Days to Update: 80
Source: Department of Public Health
Telephone: 707-463-4466
Last EDR Contact: 08/24/2017
Next Scheduled EDR Contact: 12/11/2017
Data Release Frequency: Annually

HIST UST: Hazardous Substance Storage Container Database
The Hazardous Substance Storage Container Database is a historical listing of UST sites. Refer to local/county source for current data.

Date of Government Version: 10/15/1990
Date Data Arrived at EDR: 01/25/1991
Date Made Active in Reports: 02/12/1991
Number of Days to Update: 18
Source: State Water Resources Control Board
Telephone: 916-341-5851
Last EDR Contact: 07/26/2001
Next Scheduled EDR Contact: N/A
Data Release Frequency: No Update Planned

CA FID UST: Facility Inventory Database
The Facility Inventory Database (FID) contains a historical listing of active and inactive underground storage tank locations from the State Water Resource Control Board. Refer to local/county source for current data.

Date of Government Version: 10/31/1994
Date Data Arrived at EDR: 09/05/1995
Date Made Active in Reports: 09/29/1995
Number of Days to Update: 24
Source: California Environmental Protection Agency
Telephone: 916-341-5851
Last EDR Contact: 12/28/1998
Next Scheduled EDR Contact: N/A
Data Release Frequency: No Update Planned

Local Land Records

LIENS: Environmental Liens Listing
A listing of property locations with environmental liens for California where DTSC is a lien holder.

Date of Government Version: 06/02/2017
Date Data Arrived at EDR: 06/06/2017
Date Made Active in Reports: 08/22/2017
Number of Days to Update: 77
Source: Department of Toxic Substances Control
Telephone: 916-323-3400
Last EDR Contact: 08/31/2017
Next Scheduled EDR Contact: 12/18/2017
Data Release Frequency: Varies

LIENS 2: CERCLA Lien Information
A Federal CERCLA ('Superfund') lien can exist by operation of law at any site or property at which EPA has spent Superfund monies. These monies are spent to investigate and address releases and threatened releases of contamination. CERCLIS provides information as to the identity of these sites and properties.

Date of Government Version: 07/11/2017
Date Data Arrived at EDR: 07/26/2017
Date Made Active in Reports: 10/13/2017
Number of Days to Update: 79
Source: Environmental Protection Agency
Telephone: 202-564-6023
Last EDR Contact: 10/27/2017
Next Scheduled EDR Contact: 02/05/2018
Data Release Frequency: Semi-Annually

DEED: Deed Restriction Listing

Site Mitigation and Brownfields Reuse Program Facility Sites with Deed Restrictions & Hazardous Waste Management Program Facility Sites with Deed / Land Use Restriction. The DTSC Site Mitigation and Brownfields Reuse Program (SMBRP) list includes sites cleaned up under the program's oversight and generally does not include current or former hazardous waste facilities that required a hazardous waste facility permit. The list represents deed restrictions that are active. Some sites have multiple deed restrictions. The DTSC Hazardous Waste Management Program (HWMP) has developed a list of current or former hazardous waste facilities that have a recorded land use restriction at the local county recorder's office. The land use restrictions on this list were required by the DTSC HWMP as a result of the presence of hazardous substances that remain on site after the facility (or part of the facility) has been closed or cleaned up. The types of land use restriction include deed notice, deed restriction, or a land use restriction that binds current and future owners.

Date of Government Version: 06/05/2017
Date Data Arrived at EDR: 06/06/2017
Date Made Active in Reports: 08/10/2017
Number of Days to Update: 65

Source: DTSC and SWRCB
Telephone: 916-323-3400
Last EDR Contact: 09/06/2017
Next Scheduled EDR Contact: 12/18/2017
Data Release Frequency: Semi-Annually

Records of Emergency Release Reports

HMIRS: Hazardous Materials Information Reporting System

Hazardous Materials Incident Report System. HMIRS contains hazardous material spill incidents reported to DOT.

Date of Government Version: 09/21/2017
Date Data Arrived at EDR: 09/21/2017
Date Made Active in Reports: 10/13/2017
Number of Days to Update: 22

Source: U.S. Department of Transportation
Telephone: 202-366-4555
Last EDR Contact: 09/21/2017
Next Scheduled EDR Contact: 01/08/2018
Data Release Frequency: Quarterly

CHMIRS: California Hazardous Material Incident Report System

California Hazardous Material Incident Reporting System. CHMIRS contains information on reported hazardous material incidents (accidental releases or spills).

Date of Government Version: 05/09/2017
Date Data Arrived at EDR: 07/26/2017
Date Made Active in Reports: 09/21/2017
Number of Days to Update: 57

Source: Office of Emergency Services
Telephone: 916-845-8400
Last EDR Contact: 10/27/2017
Next Scheduled EDR Contact: 02/05/2018
Data Release Frequency: Varies

LDS: Land Disposal Sites Listing (GEOTRACKER)

Land Disposal sites (Landfills) included in GeoTracker. GeoTracker is the Water Boards data management system for sites that impact, or have the potential to impact, water quality in California, with emphasis on groundwater.

Date of Government Version: 06/12/2017
Date Data Arrived at EDR: 06/14/2017
Date Made Active in Reports: 08/18/2017
Number of Days to Update: 65

Source: State Water Qualilty Control Board
Telephone: 866-480-1028
Last EDR Contact: 09/12/2017
Next Scheduled EDR Contact: 12/25/2017
Data Release Frequency: Quarterly

MCS: Military Cleanup Sites Listing (GEOTRACKER)

Military sites (consisting of: Military UST sites; Military Privatized sites; and Military Cleanup sites [formerly known as DoD non UST]) included in GeoTracker. GeoTracker is the Water Boards data management system for sites that impact, or have the potential to impact, water quality in California, with emphasis on groundwater.

Date of Government Version: 06/12/2017
Date Data Arrived at EDR: 06/14/2017
Date Made Active in Reports: 08/22/2017
Number of Days to Update: 69

Source: State Water Resources Control Board
Telephone: 866-480-1028
Last EDR Contact: 09/12/2017
Next Scheduled EDR Contact: 12/25/2017
Data Release Frequency: Quarterly

SPILLS 90: SPILLS90 data from FirstSearch

Spills 90 includes those spill and release records available exclusively from FirstSearch databases. Typically, they may include chemical, oil and/or hazardous substance spills recorded after 1990. Duplicate records that are already included in EDR incident and release records are not included in Spills 90.

Date of Government Version: 06/06/2012
Date Data Arrived at EDR: 01/03/2013
Date Made Active in Reports: 02/22/2013
Number of Days to Update: 50

Source: FirstSearch
Telephone: N/A
Last EDR Contact: 01/03/2013
Next Scheduled EDR Contact: N/A
Data Release Frequency: No Update Planned

Other Ascertainable Records

RCRA NonGen / NLR: RCRA - Non Generators / No Longer Regulated

RCRAInfo is EPA's comprehensive information system, providing access to data supporting the Resource Conservation and Recovery Act (RCRA) of 1976 and the Hazardous and Solid Waste Amendments (HSWA) of 1984. The database includes selective information on sites which generate, transport, store, treat and/or dispose of hazardous waste as defined by the Resource Conservation and Recovery Act (RCRA). Non-Generators do not presently generate hazardous waste.

Date of Government Version: 09/13/2017
Date Data Arrived at EDR: 09/26/2017
Date Made Active in Reports: 10/06/2017
Number of Days to Update: 10

Source: Environmental Protection Agency
Telephone: (415) 495-8895
Last EDR Contact: 09/26/2017
Next Scheduled EDR Contact: 01/08/2018
Data Release Frequency: Quarterly

FUDS: Formerly Used Defense Sites

The listing includes locations of Formerly Used Defense Sites properties where the US Army Corps of Engineers is actively working or will take necessary cleanup actions.

Date of Government Version: 01/31/2015
Date Data Arrived at EDR: 07/08/2015
Date Made Active in Reports: 10/13/2015
Number of Days to Update: 97

Source: U.S. Army Corps of Engineers
Telephone: 202-528-4285
Last EDR Contact: 08/25/2017
Next Scheduled EDR Contact: 12/04/2017
Data Release Frequency: Varies

DOD: Department of Defense Sites

This data set consists of federally owned or administered lands, administered by the Department of Defense, that have any area equal to or greater than 640 acres of the United States, Puerto Rico, and the U.S. Virgin Islands.

Date of Government Version: 12/31/2005
Date Data Arrived at EDR: 11/10/2006
Date Made Active in Reports: 01/11/2007
Number of Days to Update: 62

Source: USGS
Telephone: 888-275-8747
Last EDR Contact: 10/13/2017
Next Scheduled EDR Contact: 01/22/2018
Data Release Frequency: Semi-Annually

FEDLAND: Federal and Indian Lands

Federally and Indian administrated lands of the United States. Lands included are administrated by: Army Corps of Engineers, Bureau of Reclamation, National Wild and Scenic River, National Wildlife Refuge, Public Domain Land, Wilderness, Wilderness Study Area, Wildlife Management Area, Bureau of Indian Affairs, Bureau of Land Management, Department of Justice, Forest Service, Fish and Wildlife Service, National Park Service.

Date of Government Version: 12/31/2005
Date Data Arrived at EDR: 02/06/2006
Date Made Active in Reports: 01/11/2007
Number of Days to Update: 339

Source: U.S. Geological Survey
Telephone: 888-275-8747
Last EDR Contact: 10/11/2017
Next Scheduled EDR Contact: 01/22/2018
Data Release Frequency: N/A

SCRD DRYCLEANERS: State Coalition for Remediation of Drycleaners Listing

The State Coalition for Remediation of Drycleaners was established in 1998, with support from the U.S. EPA Office of Superfund Remediation and Technology Innovation. It is comprised of representatives of states with established drycleaner remediation programs. Currently the member states are Alabama, Connecticut, Florida, Illinois, Kansas, Minnesota, Missouri, North Carolina, Oregon, South Carolina, Tennessee, Texas, and Wisconsin.

Date of Government Version: 01/01/2017
Date Data Arrived at EDR: 02/03/2017
Date Made Active in Reports: 04/07/2017
Number of Days to Update: 63

Source: Environmental Protection Agency
Telephone: 615-532-8599
Last EDR Contact: 08/18/2017
Next Scheduled EDR Contact: 11/27/2017
Data Release Frequency: Varies

US FIN ASSUR: Financial Assurance Information

All owners and operators of facilities that treat, store, or dispose of hazardous waste are required to provide proof that they will have sufficient funds to pay for the clean up, closure, and post-closure care of their facilities.

Date of Government Version: 05/10/2017
Date Data Arrived at EDR: 05/17/2017
Date Made Active in Reports: 09/15/2017
Number of Days to Update: 121

Source: Environmental Protection Agency
Telephone: 202-566-1917
Last EDR Contact: 09/26/2017
Next Scheduled EDR Contact: 01/08/2018
Data Release Frequency: Quarterly

EPA WATCH LIST: EPA WATCH LIST

EPA maintains a "Watch List" to facilitate dialogue between EPA, state and local environmental agencies on enforcement matters relating to facilities with alleged violations identified as either significant or high priority. Being on the Watch List does not mean that the facility has actually violated the law only that an investigation by EPA or a state or local environmental agency has led those organizations to allege that an unproven violation has in fact occurred. Being on the Watch List does not represent a higher level of concern regarding the alleged violations that were detected, but instead indicates cases requiring additional dialogue between EPA, state and local agencies - primarily because of the length of time the alleged violation has gone unaddressed or unresolved.

Date of Government Version: 08/30/2013
Date Data Arrived at EDR: 03/21/2014
Date Made Active in Reports: 06/17/2014
Number of Days to Update: 88

Source: Environmental Protection Agency
Telephone: 617-520-3000
Last EDR Contact: 08/07/2017
Next Scheduled EDR Contact: 11/20/2017
Data Release Frequency: Quarterly

2020 COR ACTION: 2020 Corrective Action Program List

The EPA has set ambitious goals for the RCRA Corrective Action program by creating the 2020 Corrective Action Universe. This RCRA cleanup baseline includes facilities expected to need corrective action. The 2020 universe contains a wide variety of sites. Some properties are heavily contaminated while others were contaminated but have since been cleaned up. Still others have not been fully investigated yet, and may require little or no remediation. Inclusion in the 2020 Universe does not necessarily imply failure on the part of a facility to meet its RCRA obligations.

Date of Government Version: 04/22/2013
Date Data Arrived at EDR: 03/03/2015
Date Made Active in Reports: 03/09/2015
Number of Days to Update: 6

Source: Environmental Protection Agency
Telephone: 703-308-4044
Last EDR Contact: 08/24/2017
Next Scheduled EDR Contact: 11/20/2017
Data Release Frequency: Varies

TSCA: Toxic Substances Control Act

Toxic Substances Control Act. TSCA identifies manufacturers and importers of chemical substances included on the TSCA Chemical Substance Inventory list. It includes data on the production volume of these substances by plant site.

Date of Government Version: 12/31/2012
Date Data Arrived at EDR: 01/15/2015
Date Made Active in Reports: 01/29/2015
Number of Days to Update: 14

Source: EPA
Telephone: 202-260-5521
Last EDR Contact: 09/22/2017
Next Scheduled EDR Contact: 01/01/2018
Data Release Frequency: Every 4 Years

TRIS: Toxic Chemical Release Inventory System

Toxic Release Inventory System. TRIS identifies facilities which release toxic chemicals to the air, water and land in reportable quantities under SARA Title III Section 313.

Date of Government Version: 12/31/2014
Date Data Arrived at EDR: 11/24/2015
Date Made Active in Reports: 04/05/2016
Number of Days to Update: 133

Source: EPA
Telephone: 202-566-0250
Last EDR Contact: 08/23/2017
Next Scheduled EDR Contact: 12/04/2017
Data Release Frequency: Annually

SSTS: Section 7 Tracking Systems

Section 7 of the Federal Insecticide, Fungicide and Rodenticide Act, as amended (92 Stat. 829) requires all registered pesticide-producing establishments to submit a report to the Environmental Protection Agency by March 1st each year. Each establishment must report the types and amounts of pesticides, active ingredients and devices being produced, and those having been produced and sold or distributed in the past year.

Date of Government Version: 12/31/2009
Date Data Arrived at EDR: 12/10/2010
Date Made Active in Reports: 02/25/2011
Number of Days to Update: 77

Source: EPA
Telephone: 202-564-4203
Last EDR Contact: 10/27/2017
Next Scheduled EDR Contact: 02/05/2018
Data Release Frequency: Annually

ROD: Records Of Decision

Record of Decision. ROD documents mandate a permanent remedy at an NPL (Superfund) site containing technical and health information to aid in the cleanup.

Date of Government Version: 09/27/2017
Date Data Arrived at EDR: 10/12/2017
Date Made Active in Reports: 10/20/2017
Number of Days to Update: 8

Source: EPA
Telephone: 703-416-0223
Last EDR Contact: 09/08/2017
Next Scheduled EDR Contact: 12/18/2017
Data Release Frequency: Annually

RMP: Risk Management Plans

When Congress passed the Clean Air Act Amendments of 1990, it required EPA to publish regulations and guidance for chemical accident prevention at facilities using extremely hazardous substances. The Risk Management Program Rule (RMP Rule) was written to implement Section 112(r) of these amendments. The rule, which built upon existing industry codes and standards, requires companies of all sizes that use certain flammable and toxic substances to develop a Risk Management Program, which includes a(n): Hazard assessment that details the potential effects of an accidental release, an accident history of the last five years, and an evaluation of worst-case and alternative accidental releases; Prevention program that includes safety precautions and maintenance, monitoring, and employee training measures; and Emergency response program that spells out emergency health care, employee training measures and procedures for informing the public and response agencies (e.g the fire department) should an accident occur.

Date of Government Version: 02/01/2017
Date Data Arrived at EDR: 02/09/2017
Date Made Active in Reports: 04/07/2017
Number of Days to Update: 57

Source: Environmental Protection Agency
Telephone: 202-564-8600
Last EDR Contact: 10/23/2017
Next Scheduled EDR Contact: 02/05/2018
Data Release Frequency: Varies

RAATS: RCRA Administrative Action Tracking System

RCRA Administration Action Tracking System. RAATS contains records based on enforcement actions issued under RCRA pertaining to major violators and includes administrative and civil actions brought by the EPA. For administration actions after September 30, 1995, data entry in the RAATS database was discontinued. EPA will retain a copy of the database for historical records. It was necessary to terminate RAATS because a decrease in agency resources made it impossible to continue to update the information contained in the database.

Date of Government Version: 04/17/1995
Date Data Arrived at EDR: 07/03/1995
Date Made Active in Reports: 08/07/1995
Number of Days to Update: 35

Source: EPA
Telephone: 202-564-4104
Last EDR Contact: 06/02/2008
Next Scheduled EDR Contact: 09/01/2008
Data Release Frequency: No Update Planned

PRP: Potentially Responsible Parties
A listing of verified Potentially Responsible Parties

Date of Government Version: 10/25/2013
Date Data Arrived at EDR: 10/17/2014
Date Made Active in Reports: 10/20/2014
Number of Days to Update: 3
Source: EPA
Telephone: 202-564-6023
Last EDR Contact: 08/08/2017
Next Scheduled EDR Contact: 11/20/2017
Data Release Frequency: Quarterly

PADS: PCB Activity Database System
PCB Activity Database. PADS Identifies generators, transporters, commercial storers and/or brokers and disposers of PCB's who are required to notify the EPA of such activities.

Date of Government Version: 06/01/2017
Date Data Arrived at EDR: 06/09/2017
Date Made Active in Reports: 10/13/2017
Number of Days to Update: 126
Source: EPA
Telephone: 202-566-0500
Last EDR Contact: 10/13/2017
Next Scheduled EDR Contact: 01/22/2018
Data Release Frequency: Annually

ICIS: Integrated Compliance Information System
The Integrated Compliance Information System (ICIS) supports the information needs of the national enforcement and compliance program as well as the unique needs of the National Pollutant Discharge Elimination System (NPDES) program.

Date of Government Version: 11/18/2016
Date Data Arrived at EDR: 11/23/2016
Date Made Active in Reports: 02/10/2017
Number of Days to Update: 79
Source: Environmental Protection Agency
Telephone: 202-564-2501
Last EDR Contact: 10/11/2017
Next Scheduled EDR Contact: 01/22/2018
Data Release Frequency: Quarterly

FTTS: FIFRA/ TSCA Tracking System - FIFRA (Federal Insecticide, Fungicide, & Rodenticide Act)/TSCA (Toxic Substances Control Act)
FTTS tracks administrative cases and pesticide enforcement actions and compliance activities related to FIFRA, TSCA and EPCRA (Emergency Planning and Community Right-to-Know Act). To maintain currency, EDR contacts the Agency on a quarterly basis.

Date of Government Version: 04/09/2009
Date Data Arrived at EDR: 04/16/2009
Date Made Active in Reports: 05/11/2009
Number of Days to Update: 25
Source: EPA/Office of Prevention, Pesticides and Toxic Substances
Telephone: 202-566-1667
Last EDR Contact: 08/18/2017
Next Scheduled EDR Contact: 12/04/2017
Data Release Frequency: Quarterly

FTTS INSP: FIFRA/ TSCA Tracking System - FIFRA (Federal Insecticide, Fungicide, & Rodenticide Act)/TSCA (Toxic Substances Control Act)
A listing of FIFRA/TSCA Tracking System (FTTS) inspections and enforcements.

Date of Government Version: 04/09/2009
Date Data Arrived at EDR: 04/16/2009
Date Made Active in Reports: 05/11/2009
Number of Days to Update: 25
Source: EPA
Telephone: 202-566-1667
Last EDR Contact: 08/18/2017
Next Scheduled EDR Contact: 12/04/2017
Data Release Frequency: Quarterly

MLTS: Material Licensing Tracking System
MLTS is maintained by the Nuclear Regulatory Commission and contains a list of approximately 8,100 sites which possess or use radioactive materials and which are subject to NRC licensing requirements. To maintain currency, EDR contacts the Agency on a quarterly basis.

Date of Government Version: 08/30/2016
Date Data Arrived at EDR: 09/08/2016
Date Made Active in Reports: 10/21/2016
Number of Days to Update: 43
Source: Nuclear Regulatory Commission
Telephone: 301-415-7169
Last EDR Contact: 10/16/2017
Next Scheduled EDR Contact: 11/20/2017
Data Release Frequency: Quarterly

COAL ASH DOE: Steam-Electric Plant Operation Data
A listing of power plants that store ash in surface ponds.

Date of Government Version: 12/31/2005
Date Data Arrived at EDR: 08/07/2009
Date Made Active in Reports: 10/22/2009
Number of Days to Update: 76
Source: Department of Energy
Telephone: 202-586-8719
Last EDR Contact: 10/03/2017
Next Scheduled EDR Contact: 12/18/2017
Data Release Frequency: Varies

COAL ASH EPA: Coal Combustion Residues Surface Impoundments List
A listing of coal combustion residues surface impoundments with high hazard potential ratings.

Date of Government Version: 07/01/2014
Date Data Arrived at EDR: 09/10/2014
Date Made Active in Reports: 10/20/2014
Number of Days to Update: 40
Source: Environmental Protection Agency
Telephone: N/A
Last EDR Contact: 09/08/2017
Next Scheduled EDR Contact: 12/18/2017
Data Release Frequency: Varies

PCB TRANSFORMER: PCB Transformer Registration Database
The database of PCB transformer registrations that includes all PCB registration submittals.

Date of Government Version: 02/01/2011
Date Data Arrived at EDR: 10/19/2011
Date Made Active in Reports: 01/10/2012
Number of Days to Update: 83
Source: Environmental Protection Agency
Telephone: 202-566-0517
Last EDR Contact: 10/26/2017
Next Scheduled EDR Contact: 02/05/2018
Data Release Frequency: Varies

RADINFO: Radiation Information Database
The Radiation Information Database (RADINFO) contains information about facilities that are regulated by U.S. Environmental Protection Agency (EPA) regulations for radiation and radioactivity.

Date of Government Version: 10/02/2017
Date Data Arrived at EDR: 10/05/2017
Date Made Active in Reports: 10/13/2017
Number of Days to Update: 8
Source: Environmental Protection Agency
Telephone: 202-343-9775
Last EDR Contact: 10/05/2017
Next Scheduled EDR Contact: 01/15/2018
Data Release Frequency: Quarterly

HIST FTTS: FIFRA/TSCA Tracking System Administrative Case Listing
A complete administrative case listing from the FIFRA/TSCA Tracking System (FTTS) for all ten EPA regions. The information was obtained from the National Compliance Database (NCDB). NCDB supports the implementation of FIFRA (Federal Insecticide, Fungicide, and Rodenticide Act) and TSCA (Toxic Substances Control Act). Some EPA regions are now closing out records. Because of that, and the fact that some EPA regions are not providing EPA Headquarters with updated records, it was decided to create a HIST FTTS database. It included records that may not be included in the newer FTTS database updates. This database is no longer updated.

Date of Government Version: 10/19/2006
Date Data Arrived at EDR: 03/01/2007
Date Made Active in Reports: 04/10/2007
Number of Days to Update: 40
Source: Environmental Protection Agency
Telephone: 202-564-2501
Last EDR Contact: 12/17/2007
Next Scheduled EDR Contact: 03/17/2008
Data Release Frequency: No Update Planned

HIST FTTS INSP: FIFRA/TSCA Tracking System Inspection & Enforcement Case Listing
A complete inspection and enforcement case listing from the FIFRA/TSCA Tracking System (FTTS) for all ten EPA regions. The information was obtained from the National Compliance Database (NCDB). NCDB supports the implementation of FIFRA (Federal Insecticide, Fungicide, and Rodenticide Act) and TSCA (Toxic Substances Control Act). Some EPA regions are now closing out records. Because of that, and the fact that some EPA regions are not providing EPA Headquarters with updated records, it was decided to create a HIST FTTS database. It included records that may not be included in the newer FTTS database updates. This database is no longer updated.

Date of Government Version: 10/19/2006
Date Data Arrived at EDR: 03/01/2007
Date Made Active in Reports: 04/10/2007
Number of Days to Update: 40

Source: Environmental Protection Agency
Telephone: 202-564-2501
Last EDR Contact: 12/17/2008
Next Scheduled EDR Contact: 03/17/2008
Data Release Frequency: No Update Planned

DOT OPS: Incident and Accident Data

Department of Transporation, Office of Pipeline Safety Incident and Accident data.

Date of Government Version: 07/31/2012
Date Data Arrived at EDR: 08/07/2012
Date Made Active in Reports: 09/18/2012
Number of Days to Update: 42

Source: Department of Transporation, Office of Pipeline Safety
Telephone: 202-366-4595
Last EDR Contact: 08/01/2017
Next Scheduled EDR Contact: 11/13/2017
Data Release Frequency: Varies

CONSENT: Superfund (CERCLA) Consent Decrees

Major legal settlements that establish responsibility and standards for cleanup at NPL (Superfund) sites. Released periodically by United States District Courts after settlement by parties to litigation matters.

Date of Government Version: 06/30/2017
Date Data Arrived at EDR: 08/03/2017
Date Made Active in Reports: 10/20/2017
Number of Days to Update: 78

Source: Department of Justice, Consent Decree Library
Telephone: Varies
Last EDR Contact: 09/25/2017
Next Scheduled EDR Contact: 01/08/2018
Data Release Frequency: Varies

BRS: Biennial Reporting System

The Biennial Reporting System is a national system administered by the EPA that collects data on the generation and management of hazardous waste. BRS captures detailed data from two groups: Large Quantity Generators (LQG) and Treatment, Storage, and Disposal Facilities.

Date of Government Version: 12/31/2015
Date Data Arrived at EDR: 02/22/2017
Date Made Active in Reports: 09/28/2017
Number of Days to Update: 218

Source: EPA/NTIS
Telephone: 800-424-9346
Last EDR Contact: 09/21/2017
Next Scheduled EDR Contact: 12/04/2017
Data Release Frequency: Biennially

INDIAN RESERV: Indian Reservations

This map layer portrays Indian administered lands of the United States that have any area equal to or greater than 640 acres.

Date of Government Version: 12/31/2014
Date Data Arrived at EDR: 07/14/2015
Date Made Active in Reports: 01/10/2017
Number of Days to Update: 546

Source: USGS
Telephone: 202-208-3710
Last EDR Contact: 10/11/2017
Next Scheduled EDR Contact: 01/22/2018
Data Release Frequency: Semi-Annually

FUSRAP: Formerly Utilized Sites Remedial Action Program

DOE established the Formerly Utilized Sites Remedial Action Program (FUSRAP) in 1974 to remediate sites where radioactive contamination remained from Manhattan Project and early U.S. Atomic Energy Commission (AEC) operations.

Date of Government Version: 12/23/2016
Date Data Arrived at EDR: 12/27/2016
Date Made Active in Reports: 02/17/2017
Number of Days to Update: 52

Source: Department of Energy
Telephone: 202-586-3559
Last EDR Contact: 08/03/2017
Next Scheduled EDR Contact: 11/20/2017
Data Release Frequency: Varies

UMTRA: Uranium Mill Tailings Sites

Uranium ore was mined by private companies for federal government use in national defense programs. When the mills shut down, large piles of the sand-like material (mill tailings) remain after uranium has been extracted from the ore. Levels of human exposure to radioactive materials from the piles are low; however, in some cases tailings were used as construction materials before the potential health hazards of the tailings were recognized.

Date of Government Version: 09/14/2010
Date Data Arrived at EDR: 10/07/2011
Date Made Active in Reports: 03/01/2012
Number of Days to Update: 146

Source: Department of Energy
Telephone: 505-845-0011
Last EDR Contact: 10/10/2017
Next Scheduled EDR Contact: 12/04/2017
Data Release Frequency: Varies

LEAD SMELTER 1: Lead Smelter Sites

A listing of former lead smelter site locations.

Date of Government Version: 05/30/2017
Date Data Arrived at EDR: 06/09/2017
Date Made Active in Reports: 09/15/2017
Number of Days to Update: 98

Source: Environmental Protection Agency
Telephone: 703-603-8787
Last EDR Contact: 10/05/2017
Next Scheduled EDR Contact: 01/15/2018
Data Release Frequency: Varies

LEAD SMELTER 2: Lead Smelter Sites

A list of several hundred sites in the U.S. where secondary lead smelting was done from 1931and 1964. These sites may pose a threat to public health through ingestion or inhalation of contaminated soil or dust

Date of Government Version: 04/05/2001
Date Data Arrived at EDR: 10/27/2010
Date Made Active in Reports: 12/02/2010
Number of Days to Update: 36

Source: American Journal of Public Health
Telephone: 703-305-6451
Last EDR Contact: 12/02/2009
Next Scheduled EDR Contact: N/A
Data Release Frequency: No Update Planned

US AIRS (AFS): Aerometric Information Retrieval System Facility Subsystem (AFS)

The database is a sub-system of Aerometric Information Retrieval System (AIRS). AFS contains compliance data on air pollution point sources regulated by the U.S. EPA and/or state and local air regulatory agencies. This information comes from source reports by various stationary sources of air pollution, such as electric power plants, steel mills, factories, and universities, and provides information about the air pollutants they produce. Action, air program, air program pollutant, and general level plant data. It is used to track emissions and compliance data from industrial plants.

Date of Government Version: 10/12/2016
Date Data Arrived at EDR: 10/26/2016
Date Made Active in Reports: 02/03/2017
Number of Days to Update: 100

Source: EPA
Telephone: 202-564-2496
Last EDR Contact: 09/26/2017
Next Scheduled EDR Contact: 01/08/2018
Data Release Frequency: Annually

US AIRS MINOR: Air Facility System Data

A listing of minor source facilities.

Date of Government Version: 10/12/2016
Date Data Arrived at EDR: 10/26/2016
Date Made Active in Reports: 02/03/2017
Number of Days to Update: 100

Source: EPA
Telephone: 202-564-2496
Last EDR Contact: 09/26/2017
Next Scheduled EDR Contact: 01/08/2018
Data Release Frequency: Annually

US MINES: Mines Master Index File

Contains all mine identification numbers issued for mines active or opened since 1971. The data also includes violation information.

Date of Government Version: 07/31/2017
Date Data Arrived at EDR: 08/30/2017
Date Made Active in Reports: 10/13/2017
Number of Days to Update: 44

Source: Department of Labor, Mine Safety and Health Administration
Telephone: 303-231-5959
Last EDR Contact: 08/30/2017
Next Scheduled EDR Contact: 12/11/2017
Data Release Frequency: Semi-Annually

US MINES 2: Ferrous and Nonferrous Metal Mines Database Listing

This map layer includes ferrous (ferrous metal mines are facilities that extract ferrous metals, such as iron ore or molybdenum) and nonferrous (Nonferrous metal mines are facilities that extract nonferrous metals, such as gold, silver, copper, zinc, and lead) metal mines in the United States.

Date of Government Version: 12/05/2005
Date Data Arrived at EDR: 02/29/2008
Date Made Active in Reports: 04/18/2008
Number of Days to Update: 49

Source: USGS
Telephone: 703-648-7709
Last EDR Contact: 09/01/2017
Next Scheduled EDR Contact: 12/11/2017
Data Release Frequency: Varies

US MINES 3: Active Mines & Mineral Plants Database Listing

Active Mines and Mineral Processing Plant operations for commodities monitored by the Minerals Information Team of the USGS.

Date of Government Version: 04/14/2011
Date Data Arrived at EDR: 06/08/2011
Date Made Active in Reports: 09/13/2011
Number of Days to Update: 97

Source: USGS
Telephone: 703-648-7709
Last EDR Contact: 09/01/2017
Next Scheduled EDR Contact: 12/11/2017
Data Release Frequency: Varies

ABANDONED MINES: Abandoned Mines

An inventory of land and water impacted by past mining (primarily coal mining) is maintained by OSMRE to provide information needed to implement the Surface Mining Control and Reclamation Act of 1977 (SMCRA). The inventory contains information on the location, type, and extent of AML impacts, as well as, information on the cost associated with the reclamation of those problems. The inventory is based upon field surveys by State, Tribal, and OSMRE program officials. It is dynamic to the extent that it is modified as new problems are identified and existing problems are reclaimed.

Date of Government Version: 09/25/2017
Date Data Arrived at EDR: 09/26/2017
Date Made Active in Reports: 10/20/2017
Number of Days to Update: 24

Source: Department of Interior
Telephone: 202-208-2609
Last EDR Contact: 09/25/2017
Next Scheduled EDR Contact: 12/25/2017
Data Release Frequency: Quarterly

FINDS: Facility Index System/Facility Registry System

Facility Index System. FINDS contains both facility information and 'pointers' to other sources that contain more detail. EDR includes the following FINDS databases in this report: PCS (Permit Compliance System), AIRS (Aerometric Information Retrieval System), DOCKET (Enforcement Docket used to manage and track information on civil judicial enforcement cases for all environmental statutes), FURS (Federal Underground Injection Control), C-DOCKET (Criminal Docket System used to track criminal enforcement actions for all environmental statutes), FFIS (Federal Facilities Information System), STATE (State Environmental Laws and Statutes), and PADS (PCB Activity Data System).

Date of Government Version: 07/23/2017
Date Data Arrived at EDR: 09/06/2017
Date Made Active in Reports: 09/15/2017
Number of Days to Update: 9

Source: EPA
Telephone: (415) 947-8000
Last EDR Contact: 09/06/2017
Next Scheduled EDR Contact: 12/18/2017
Data Release Frequency: Quarterly

UXO: Unexploded Ordnance Sites

A listing of unexploded ordnance site locations

Date of Government Version: 10/25/2016
Date Data Arrived at EDR: 06/02/2017
Date Made Active in Reports: 10/13/2017
Number of Days to Update: 133

Source: Department of Defense
Telephone: 703-704-1564
Last EDR Contact: 10/16/2017
Next Scheduled EDR Contact: 01/29/2018
Data Release Frequency: Varies

ECHO: Enforcement & Compliance History Information

ECHO provides integrated compliance and enforcement information for about 800,000 regulated facilities nationwide.

Date of Government Version: 09/02/2017
Date Data Arrived at EDR: 09/06/2017
Date Made Active in Reports: 10/20/2017
Number of Days to Update: 44

Source: Environmental Protection Agency
Telephone: 202-564-2280
Last EDR Contact: 09/06/2017
Next Scheduled EDR Contact: 12/18/2017
Data Release Frequency: Quarterly

DOCKET HWC: Hazardous Waste Compliance Docket Listing
A complete list of the Federal Agency Hazardous Waste Compliance Docket Facilities.

Date of Government Version: 06/02/2016
Date Data Arrived at EDR: 06/03/2016
Date Made Active in Reports: 09/02/2016
Number of Days to Update: 91
Source: Environmental Protection Agency
Telephone: 202-564-0527
Last EDR Contact: 09/21/2017
Next Scheduled EDR Contact: 12/11/2017
Data Release Frequency: Varies

FUELS PROGRAM: EPA Fuels Program Registered Listing
This listing includes facilities that are registered under the Part 80 (Code of Federal Regulations) EPA Fuels Programs. All companies now are required to submit new and updated registrations.

Date of Government Version: 08/17/2017
Date Data Arrived at EDR: 08/17/2017
Date Made Active in Reports: 09/15/2017
Number of Days to Update: 29
Source: EPA
Telephone: 800-385-6164
Last EDR Contact: 08/17/2017
Next Scheduled EDR Contact: 12/04/2017
Data Release Frequency: Quarterly

CA BOND EXP. PLAN: Bond Expenditure Plan
Department of Health Services developed a site-specific expenditure plan as the basis for an appropriation of Hazardous Substance Cleanup Bond Act funds. It is not updated.

Date of Government Version: 01/01/1989
Date Data Arrived at EDR: 07/27/1994
Date Made Active in Reports: 08/02/1994
Number of Days to Update: 6
Source: Department of Health Services
Telephone: 916-255-2118
Last EDR Contact: 05/31/1994
Next Scheduled EDR Contact: N/A
Data Release Frequency: No Update Planned

CORTESE: "Cortese" Hazardous Waste & Substances Sites List
The sites for the list are designated by the State Water Resource Control Board (LUST), the Integrated Waste Board (SWF/LS), and the Department of Toxic Substances Control (Cal-Sites).

Date of Government Version: 09/21/2017
Date Data Arrived at EDR: 09/21/2017
Date Made Active in Reports: 10/13/2017
Number of Days to Update: 22
Source: CAL EPA/Office of Emergency Information
Telephone: 916-323-3400
Last EDR Contact: 09/21/2017
Next Scheduled EDR Contact: 01/01/2018
Data Release Frequency: Quarterly

DRYCLEANERS: Cleaner Facilities
A list of drycleaner related facilities that have EPA ID numbers. These are facilities with certain SIC codes: power laundries, family and commercial; garment pressing and cleaner's agents; linen supply; coin-operated laundries and cleaning; drycleaning plants, except rugs; carpet and upholster cleaning; industrial launderers; laundry and garment services.

Date of Government Version: 08/02/2017
Date Data Arrived at EDR: 08/08/2017
Date Made Active in Reports: 10/16/2017
Number of Days to Update: 69
Source: Department of Toxic Substance Control
Telephone: 916-327-4498
Last EDR Contact: 08/08/2017
Next Scheduled EDR Contact: 12/18/2017
Data Release Frequency: Annually

EMI: Emissions Inventory Data
Toxics and criteria pollutant emissions data collected by the ARB and local air pollution agencies.

Date of Government Version: 12/31/2015
Date Data Arrived at EDR: 03/21/2017
Date Made Active in Reports: 08/15/2017
Number of Days to Update: 147
Source: California Air Resources Board
Telephone: 916-322-2990
Last EDR Contact: 09/22/2017
Next Scheduled EDR Contact: 01/01/2018
Data Release Frequency: Varies

ENF: Enforcement Action Listing

A listing of Water Board Enforcement Actions. Formal is everything except Oral/Verbal Communication, Notice of Violation, Expedited Payment Letter, and Staff Enforcement Letter.

Date of Government Version: 08/18/2017
Date Data Arrived at EDR: 08/22/2017
Date Made Active in Reports: 10/24/2017
Number of Days to Update: 63

Source: State Water Resoruces Control Board
Telephone: 916-445-9379
Last EDR Contact: 10/23/2017
Next Scheduled EDR Contact: 02/05/2018
Data Release Frequency: Varies

Financial Assurance 1: Financial Assurance Information Listing

Financial Assurance information

Date of Government Version: 07/21/2017
Date Data Arrived at EDR: 07/25/2017
Date Made Active in Reports: 10/17/2017
Number of Days to Update: 84

Source: Department of Toxic Substances Control
Telephone: 916-255-3628
Last EDR Contact: 10/23/2017
Next Scheduled EDR Contact: 02/05/2018
Data Release Frequency: Varies

Financial Assurance 2: Financial Assurance Information Listing

A listing of financial assurance information for solid waste facilities. Financial assurance is intended to ensure that resources are available to pay for the cost of closure, post-closure care, and corrective measures if the owner or operator of a regulated facility is unable or unwilling to pay.

Date of Government Version: 08/15/2017
Date Data Arrived at EDR: 08/22/2017
Date Made Active in Reports: 10/25/2017
Number of Days to Update: 64

Source: California Integrated Waste Management Board
Telephone: 916-341-6066
Last EDR Contact: 08/10/2017
Next Scheduled EDR Contact: 11/27/2017
Data Release Frequency: Varies

HAZNET: Facility and Manifest Data

Facility and Manifest Data. The data is extracted from the copies of hazardous waste manifests received each year by the DTSC. The annual volume of manifests is typically 700,000 - 1,000,000 annually, representing approximately 350,000 - 500,000 shipments. Data are from the manifests submitted without correction, and therefore many contain some invalid values for data elements such as generator ID, TSD ID, waste category, and disposal method. This database begins with calendar year 1993.

Date of Government Version: 12/31/2016
Date Data Arrived at EDR: 07/12/2017
Date Made Active in Reports: 10/17/2017
Number of Days to Update: 97

Source: California Environmental Protection Agency
Telephone: 916-255-1136
Last EDR Contact: 10/10/2017
Next Scheduled EDR Contact: 01/22/2018
Data Release Frequency: Annually

ICE: ICE

Contains data pertaining to the Permitted Facilities with Inspections / Enforcements sites tracked in Envirostor.

Date of Government Version: 08/21/2017
Date Data Arrived at EDR: 08/22/2017
Date Made Active in Reports: 10/25/2017
Number of Days to Update: 64

Source: Department of Toxic Subsances Control
Telephone: 877-786-9427
Last EDR Contact: 08/22/2017
Next Scheduled EDR Contact: 12/04/2017
Data Release Frequency: Quarterly

HIST CORTESE: Hazardous Waste & Substance Site List

The sites for the list are designated by the State Water Resource Control Board [LUST], the Integrated Waste Board [SWF/LS], and the Department of Toxic Substances Control [CALSITES]. This listing is no longer updated by the state agency.

Date of Government Version: 04/01/2001
Date Data Arrived at EDR: 01/22/2009
Date Made Active in Reports: 04/08/2009
Number of Days to Update: 76

Source: Department of Toxic Substances Control
Telephone: 916-323-3400
Last EDR Contact: 01/22/2009
Next Scheduled EDR Contact: N/A
Data Release Frequency: No Update Planned

HWP: EnviroStor Permitted Facilities Listing
Detailed information on permitted hazardous waste facilities and corrective action ("cleanups") tracked in EnviroStor.

Date of Government Version: 08/21/2017
Date Data Arrived at EDR: 08/22/2017
Date Made Active in Reports: 10/25/2017
Number of Days to Update: 64
Source: Department of Toxic Substances Control
Telephone: 916-323-3400
Last EDR Contact: 08/22/2017
Next Scheduled EDR Contact: 12/04/2017
Data Release Frequency: Quarterly

HWT: Registered Hazardous Waste Transporter Database
A listing of hazardous waste transporters. In California, unless specifically exempted, it is unlawful for any person to transport hazardous wastes unless the person holds a valid registration issued by DTSC. A hazardous waste transporter registration is valid for one year and is assigned a unique registration number.

Date of Government Version: 10/10/2017
Date Data Arrived at EDR: 10/10/2017
Date Made Active in Reports: 10/17/2017
Number of Days to Update: 7
Source: Department of Toxic Substances Control
Telephone: 916-440-7145
Last EDR Contact: 10/10/2017
Next Scheduled EDR Contact: 01/22/2018
Data Release Frequency: Quarterly

MINES: Mines Site Location Listing
A listing of mine site locations from the Office of Mine Reclamation.

Date of Government Version: 09/12/2016
Date Data Arrived at EDR: 09/14/2016
Date Made Active in Reports: 10/14/2016
Number of Days to Update: 30
Source: Department of Conservation
Telephone: 916-322-1080
Last EDR Contact: 09/12/2017
Next Scheduled EDR Contact: 12/25/2017
Data Release Frequency: Varies

MWMP: Medical Waste Management Program Listing
The Medical Waste Management Program (MWMP) ensures the proper handling and disposal of medical waste by permitting and inspecting medical waste Offsite Treatment Facilities (PDF) and Transfer Stations (PDF) throughout the state. MWMP also oversees all Medical Waste Transporters.

Date of Government Version: 05/25/2017
Date Data Arrived at EDR: 06/06/2017
Date Made Active in Reports: 08/23/2017
Number of Days to Update: 78
Source: Department of Public Health
Telephone: 916-558-1784
Last EDR Contact: 09/06/2017
Next Scheduled EDR Contact: 12/18/2017
Data Release Frequency: Varies

NPDES: NPDES Permits Listing
A listing of NPDES permits, including stormwater.

Date of Government Version: 08/14/2017
Date Data Arrived at EDR: 08/17/2017
Date Made Active in Reports: 10/17/2017
Number of Days to Update: 61
Source: State Water Resources Control Board
Telephone: 916-445-9379
Last EDR Contact: 08/17/2017
Next Scheduled EDR Contact: 11/27/2017
Data Release Frequency: Quarterly

PEST LIC: Pesticide Regulation Licenses Listing
A listing of licenses and certificates issued by the Department of Pesticide Regulation. The DPR issues licenses and/or certificates to: Persons and businesses that apply or sell pesticides; Pest control dealers and brokers; Persons who advise on agricultural pesticide applications.

Date of Government Version: 06/05/2017
Date Data Arrived at EDR: 06/07/2017
Date Made Active in Reports: 08/25/2017
Number of Days to Update: 79
Source: Department of Pesticide Regulation
Telephone: 916-445-4038
Last EDR Contact: 09/06/2017
Next Scheduled EDR Contact: 12/18/2017
Data Release Frequency: Quarterly

PROC: Certified Processors Database
A listing of certified processors.

Date of Government Version: 09/11/2017
Date Data Arrived at EDR: 09/12/2017
Date Made Active in Reports: 10/18/2017
Number of Days to Update: 36
Source: Department of Conservation
Telephone: 916-323-3836
Last EDR Contact: 09/12/2017
Next Scheduled EDR Contact: 12/25/2017
Data Release Frequency: Quarterly

NOTIFY 65: Proposition 65 Records
Listings of all Proposition 65 incidents reported to counties by the State Water Resources Control Board and the Regional Water Quality Control Board. This database is no longer updated by the reporting agency.

Date of Government Version: 06/16/2017
Date Data Arrived at EDR: 06/20/2017
Date Made Active in Reports: 10/17/2017
Number of Days to Update: 119
Source: State Water Resources Control Board
Telephone: 916-445-3846
Last EDR Contact: 09/18/2017
Next Scheduled EDR Contact: 01/01/2018
Data Release Frequency: No Update Planned

UIC: UIC Listing
A listing of wells identified as underground injection wells, in the California Oil and Gas Wells database.

Date of Government Version: 01/20/2017
Date Data Arrived at EDR: 03/14/2017
Date Made Active in Reports: 05/03/2017
Number of Days to Update: 50
Source: Deaprtment of Conservation
Telephone: 916-445-2408
Last EDR Contact: 09/12/2017
Next Scheduled EDR Contact: 12/25/2017
Data Release Frequency: Varies

WASTEWATER PITS: Oil Wastewater Pits Listing
Water officials discovered that oil producers have been dumping chemical-laden wastewater into hundreds of unlined pits that are operating without proper permits. Inspections completed by the Central Valley Regional Water Quality Control Board revealed the existence of previously unidentified waste sites. The water board?s review found that more than one-third of the region?s active disposal pits are operating without permission.

Date of Government Version: 04/15/2015
Date Data Arrived at EDR: 04/17/2015
Date Made Active in Reports: 06/23/2015
Number of Days to Update: 67
Source: RWQCB, Central Valley Region
Telephone: 559-445-5577
Last EDR Contact: 10/13/2017
Next Scheduled EDR Contact: 01/22/2018
Data Release Frequency: Varies

WDS: Waste Discharge System
Sites which have been issued waste discharge requirements.

Date of Government Version: 06/19/2007
Date Data Arrived at EDR: 06/20/2007
Date Made Active in Reports: 06/29/2007
Number of Days to Update: 9
Source: State Water Resources Control Board
Telephone: 916-341-5227
Last EDR Contact: 08/18/2017
Next Scheduled EDR Contact: 12/04/2017
Data Release Frequency: Quarterly

WIP: Well Investigation Program Case List
Well Investigation Program case in the San Gabriel and San Fernando Valley area.

Date of Government Version: 07/03/2009
Date Data Arrived at EDR: 07/21/2009
Date Made Active in Reports: 08/03/2009
Number of Days to Update: 13
Source: Los Angeles Water Quality Control Board
Telephone: 213-576-6726
Last EDR Contact: 09/25/2017
Next Scheduled EDR Contact: 01/08/2018
Data Release Frequency: Varies

GOVERNMENT RECORDS SEARCHED / DATA CURRENCY TRACKING

EDR HIGH RISK HISTORICAL RECORDS

EDR Exclusive Records

EDR MGP: EDR Proprietary Manufactured Gas Plants

The EDR Proprietary Manufactured Gas Plant Database includes records of coal gas plants (manufactured gas plants) compiled by EDR's researchers. Manufactured gas sites were used in the United States from the 1800's to 1950's to produce a gas that could be distributed and used as fuel. These plants used whale oil, rosin, coal, or a mixture of coal, oil, and water that also produced a significant amount of waste. Many of the byproducts of the gas production, such as coal tar (oily waste containing volatile and non-volatile chemicals), sludges, oils and other compounds are potentially hazardous to human health and the environment. The byproduct from this process was frequently disposed of directly at the plant site and can remain or spread slowly, serving as a continuous source of soil and groundwater contamination.

Date of Government Version: N/A
Date Data Arrived at EDR: N/A
Date Made Active in Reports: N/A
Number of Days to Update: N/A

Source: EDR, Inc.
Telephone: N/A
Last EDR Contact: N/A
Next Scheduled EDR Contact: N/A
Data Release Frequency: No Update Planned

EDR Hist Auto: EDR Exclusive Historic Auto Stations

EDR has searched selected national collections of business directories and has collected listings of potential gas station/filling station/service station sites that were available to EDR researchers. EDR's review was limited to those categories of sources that might, in EDR's opinion, include gas station/filling station/service station establishments. The categories reviewed included, but were not limited to gas, gas station, gasoline station, filling station, auto, automobile repair, auto service station, service station, etc. This database falls within a category of information EDR classifies as "High Risk Historical Records", or HRHR. EDR's HRHR effort presents unique and sometimes proprietary data about past sites and operations that typically create environmental concerns, but may not show up in current government records searches.

Date of Government Version: N/A
Date Data Arrived at EDR: N/A
Date Made Active in Reports: N/A
Number of Days to Update: N/A

Source: EDR, Inc.
Telephone: N/A
Last EDR Contact: N/A
Next Scheduled EDR Contact: N/A
Data Release Frequency: Varies

EDR Hist Cleaner: EDR Exclusive Historic Cleaners

EDR has searched selected national collections of business directories and has collected listings of potential dry cleaner sites that were available to EDR researchers. EDR's review was limited to those categories of sources that might, in EDR's opinion, include dry cleaning establishments. The categories reviewed included, but were not limited to dry cleaners, cleaners, laundry, laundromat, cleaning/laundry, wash & dry etc. This database falls within a category of information EDR classifies as "High Risk Historical Records", or HRHR. EDR's HRHR effort presents unique and sometimes proprietary data about past sites and operations that typically create environmental concerns, but may not show up in current government records searches.

Date of Government Version: N/A
Date Data Arrived at EDR: N/A
Date Made Active in Reports: N/A
Number of Days to Update: N/A

Source: EDR, Inc.
Telephone: N/A
Last EDR Contact: N/A
Next Scheduled EDR Contact: N/A
Data Release Frequency: Varies

EDR RECOVERED GOVERNMENT ARCHIVES

Exclusive Recovered Govt. Archives

RGA LF: Recovered Government Archive Solid Waste Facilities List

The EDR Recovered Government Archive Landfill database provides a list of landfills derived from historical databases and includes many records that no longer appear in current government lists. Compiled from Records formerly available from the Department of Resources Recycling and Recovery in California.

Date of Government Version: N/A
Date Data Arrived at EDR: 07/01/2013
Date Made Active in Reports: 01/13/2014
Number of Days to Update: 196

Source: Department of Resources Recycling and Recovery
Telephone: N/A
Last EDR Contact: 06/01/2012
Next Scheduled EDR Contact: N/A
Data Release Frequency: Varies

RGA LUST: Recovered Government Archive Leaking Underground Storage Tank

The EDR Recovered Government Archive Leaking Underground Storage Tank database provides a list of LUST incidents derived from historical databases and includes many records that no longer appear in current government lists. Compiled from Records formerly available from the State Water Resources Control Board in California.

Date of Government Version: N/A
Date Data Arrived at EDR: 07/01/2013
Date Made Active in Reports: 12/30/2013
Number of Days to Update: 182

Source: State Water Resources Control Board
Telephone: N/A
Last EDR Contact: 06/01/2012
Next Scheduled EDR Contact: N/A
Data Release Frequency: Varies

COUNTY RECORDS

ALAMEDA COUNTY:

Contaminated Sites

A listing of contaminated sites overseen by the Toxic Release Program (oil and groundwater contamination from chemical releases and spills) and the Leaking Underground Storage Tank Program (soil and ground water contamination from leaking petroleum USTs).

Date of Government Version: 09/22/2017
Date Data Arrived at EDR: 09/22/2017
Date Made Active in Reports: 10/10/2017
Number of Days to Update: 18

Source: Alameda County Environmental Health Services
Telephone: 510-567-6700
Last EDR Contact: 09/21/2017
Next Scheduled EDR Contact: 01/22/2018
Data Release Frequency: Semi-Annually

Underground Tanks

Underground storage tank sites located in Alameda county.

Date of Government Version: 07/07/2017
Date Data Arrived at EDR: 07/11/2017
Date Made Active in Reports: 08/23/2017
Number of Days to Update: 43

Source: Alameda County Environmental Health Services
Telephone: 510-567-6700
Last EDR Contact: 10/10/2017
Next Scheduled EDR Contact: 04/24/2047
Data Release Frequency: Semi-Annually

AMADOR COUNTY:

CUPA Facility List

Cupa Facility List

Date of Government Version: 06/20/2017
Date Data Arrived at EDR: 06/21/2017
Date Made Active in Reports: 08/09/2017
Number of Days to Update: 49

Source: Amador County Environmental Health
Telephone: 209-223-6439
Last EDR Contact: 08/31/2017
Next Scheduled EDR Contact: 12/18/2017
Data Release Frequency: Varies

BUTTE COUNTY:

CUPA Facility Listing

Cupa facility list.

Date of Government Version: 04/21/2017
Date Data Arrived at EDR: 04/25/2017
Date Made Active in Reports: 08/09/2017
Number of Days to Update: 106

Source: Public Health Department
Telephone: 530-538-7149
Last EDR Contact: 09/18/2017
Next Scheduled EDR Contact: 10/23/2017
Data Release Frequency: No Update Planned

CALVERAS COUNTY:

CUPA Facility Listing
Cupa Facility Listing

Date of Government Version: 04/25/2017
Date Data Arrived at EDR: 04/27/2017
Date Made Active in Reports: 08/09/2017
Number of Days to Update: 104

Source: Calveras County Environmental Health
Telephone: 209-754-6399
Last EDR Contact: 09/05/2017
Next Scheduled EDR Contact: 01/08/2018
Data Release Frequency: Quarterly

COLUSA COUNTY:

CUPA Facility List
Cupa facility list.

Date of Government Version: 08/07/2017
Date Data Arrived at EDR: 08/08/2017
Date Made Active in Reports: 10/16/2017
Number of Days to Update: 69

Source: Health & Human Services
Telephone: 530-458-0396
Last EDR Contact: 08/03/2017
Next Scheduled EDR Contact: 11/20/2017
Data Release Frequency: Semi-Annually

CONTRA COSTA COUNTY:

Site List
List includes sites from the underground tank, hazardous waste generator and business plan/2185 programs.

Date of Government Version: 08/17/2017
Date Data Arrived at EDR: 08/22/2017
Date Made Active in Reports: 10/25/2017
Number of Days to Update: 64

Source: Contra Costa Health Services Department
Telephone: 925-646-2286
Last EDR Contact: 10/30/2017
Next Scheduled EDR Contact: 02/12/2018
Data Release Frequency: Semi-Annually

DEL NORTE COUNTY:

CUPA Facility List
Cupa Facility list

Date of Government Version: 08/02/2017
Date Data Arrived at EDR: 08/08/2017
Date Made Active in Reports: 10/13/2017
Number of Days to Update: 66

Source: Del Norte County Environmental Health Division
Telephone: 707-465-0426
Last EDR Contact: 10/25/2017
Next Scheduled EDR Contact: 02/12/2018
Data Release Frequency: Varies

EL DORADO COUNTY:

CUPA Facility List
CUPA facility list.

Date of Government Version: 08/18/2017
Date Data Arrived at EDR: 08/22/2017
Date Made Active in Reports: 10/24/2017
Number of Days to Update: 63

Source: El Dorado County Environmental Management Department
Telephone: 530-621-6623
Last EDR Contact: 10/30/2017
Next Scheduled EDR Contact: 02/12/2018
Data Release Frequency: Varies

FRESNO COUNTY:

CUPA Resources List

Certified Unified Program Agency. CUPA's are responsible for implementing a unified hazardous materials and hazardous waste management regulatory program. The agency provides oversight of businesses that deal with hazardous materials, operate underground storage tanks or aboveground storage tanks.

Date of Government Version: 06/30/2017
Date Data Arrived at EDR: 07/05/2017
Date Made Active in Reports: 08/04/2017
Number of Days to Update: 30

Source: Dept. of Community Health
Telephone: 559-445-3271
Last EDR Contact: 09/27/2017
Next Scheduled EDR Contact: 01/15/2018
Data Release Frequency: Semi-Annually

GLENN COUNTY:

CUPA Facility List

Cupa facility list

Date of Government Version: 07/26/2017
Date Data Arrived at EDR: 07/28/2017
Date Made Active in Reports: 10/13/2017
Number of Days to Update: 77

Source: Glenn County Air Pollution Control District
Telephone: 830-934-6500
Last EDR Contact: 10/23/2017
Next Scheduled EDR Contact: 02/05/2018
Data Release Frequency: Varies

HUMBOLDT COUNTY:

CUPA Facility List

CUPA facility list.

Date of Government Version: 08/03/2017
Date Data Arrived at EDR: 08/08/2017
Date Made Active in Reports: 10/16/2017
Number of Days to Update: 69

Source: Humboldt County Environmental Health
Telephone: N/A
Last EDR Contact: 08/03/2017
Next Scheduled EDR Contact: 12/04/2017
Data Release Frequency: Semi-Annually

IMPERIAL COUNTY:

CUPA Facility List

Cupa facility list.

Date of Government Version: 07/21/2017
Date Data Arrived at EDR: 07/25/2017
Date Made Active in Reports: 10/16/2017
Number of Days to Update: 83

Source: San Diego Border Field Office
Telephone: 760-339-2777
Last EDR Contact: 10/23/2017
Next Scheduled EDR Contact: 02/05/2018
Data Release Frequency: Varies

INYO COUNTY:

CUPA Facility List
Cupa facility list.

Date of Government Version: 06/08/2017
Date Data Arrived at EDR: 06/09/2017
Date Made Active in Reports: 08/04/2017
Number of Days to Update: 56

Source: Inyo County Environmental Health Services
Telephone: 760-878-0238
Last EDR Contact: 08/31/2017
Next Scheduled EDR Contact: 12/04/2017
Data Release Frequency: Varies

KERN COUNTY:

Underground Storage Tank Sites & Tank Listing
Kern County Sites and Tanks Listing.

Date of Government Version: 08/07/2017
Date Data Arrived at EDR: 08/08/2017
Date Made Active in Reports: 09/21/2017
Number of Days to Update: 44

Source: Kern County Environment Health Services Department
Telephone: 661-862-8700
Last EDR Contact: 08/03/2017
Next Scheduled EDR Contact: 11/20/2017
Data Release Frequency: Quarterly

KINGS COUNTY:

CUPA Facility List
A listing of sites included in the county's Certified Unified Program Agency database. California's Secretary for Environmental Protection established the unified hazardous materials and hazardous waste regulatory program as required by chapter 6.11 of the California Health and Safety Code. The Unified Program consolidates the administration, permits, inspections, and enforcement activities.

Date of Government Version: 09/22/2017
Date Data Arrived at EDR: 09/22/2017
Date Made Active in Reports: 10/16/2017
Number of Days to Update: 24

Source: Kings County Department of Public Health
Telephone: 559-584-1411
Last EDR Contact: 09/22/2017
Next Scheduled EDR Contact: 12/04/2017
Data Release Frequency: Varies

LAKE COUNTY:

CUPA Facility List
Cupa facility list

Date of Government Version: 08/03/2017
Date Data Arrived at EDR: 08/03/2017
Date Made Active in Reports: 10/16/2017
Number of Days to Update: 74

Source: Lake County Environmental Health
Telephone: 707-263-1164
Last EDR Contact: 10/16/2017
Next Scheduled EDR Contact: 01/29/2018
Data Release Frequency: Varies

LASSEN COUNTY:

CUPA Facility List
Cupa facility list

Date of Government Version: 07/24/2017
Date Data Arrived at EDR: 07/26/2017
Date Made Active in Reports: 10/16/2017
Number of Days to Update: 82

Source: Lassen County Environmental Health
Telephone: 530-251-8528
Last EDR Contact: 10/23/2017
Next Scheduled EDR Contact: 02/05/2018
Data Release Frequency: Varies

LOS ANGELES COUNTY:

San Gabriel Valley Areas of Concern

San Gabriel Valley areas where VOC contamination is at or above the MCL as designated by region 9 EPA office.

Date of Government Version: 03/30/2009
Date Data Arrived at EDR: 03/31/2009
Date Made Active in Reports: 10/23/2009
Number of Days to Update: 206

Source: EPA Region 9
Telephone: 415-972-3178
Last EDR Contact: 09/18/2017
Next Scheduled EDR Contact: 01/01/2018
Data Release Frequency: No Update Planned

HMS: Street Number List

Industrial Waste and Underground Storage Tank Sites.

Date of Government Version: 10/11/2017
Date Data Arrived at EDR: 10/12/2017
Date Made Active in Reports: 10/17/2017
Number of Days to Update: 5

Source: Department of Public Works
Telephone: 626-458-3517
Last EDR Contact: 10/10/2017
Next Scheduled EDR Contact: 01/22/2018
Data Release Frequency: Semi-Annually

List of Solid Waste Facilities

Solid Waste Facilities in Los Angeles County.

Date of Government Version: 07/17/2017
Date Data Arrived at EDR: 07/18/2017
Date Made Active in Reports: 09/21/2017
Number of Days to Update: 65

Source: La County Department of Public Works
Telephone: 818-458-5185
Last EDR Contact: 10/17/2017
Next Scheduled EDR Contact: 01/29/2018
Data Release Frequency: Varies

City of Los Angeles Landfills

Landfills owned and maintained by the City of Los Angeles.

Date of Government Version: 01/01/2017
Date Data Arrived at EDR: 04/21/2017
Date Made Active in Reports: 10/09/2017
Number of Days to Update: 171

Source: Engineering & Construction Division
Telephone: 213-473-7869
Last EDR Contact: 10/16/2017
Next Scheduled EDR Contact: 01/29/2018
Data Release Frequency: Varies

Site Mitigation List

Industrial sites that have had some sort of spill or complaint.

Date of Government Version: 06/21/2017
Date Data Arrived at EDR: 06/23/2017
Date Made Active in Reports: 10/30/2017
Number of Days to Update: 129

Source: Community Health Services
Telephone: 323-890-7806
Last EDR Contact: 10/24/2017
Next Scheduled EDR Contact: 01/29/2018
Data Release Frequency: Annually

City of El Segundo Underground Storage Tank

Underground storage tank sites located in El Segundo city.

Date of Government Version: 01/21/2017
Date Data Arrived at EDR: 04/19/2017
Date Made Active in Reports: 05/10/2017
Number of Days to Update: 21

Source: City of El Segundo Fire Department
Telephone: 310-524-2236
Last EDR Contact: 10/16/2017
Next Scheduled EDR Contact: 01/29/2018
Data Release Frequency: Semi-Annually

City of Long Beach Underground Storage Tank

Underground storage tank sites located in the city of Long Beach.

Date of Government Version: 03/09/2017
Date Data Arrived at EDR: 03/10/2017
Date Made Active in Reports: 05/03/2017
Number of Days to Update: 54

Source: City of Long Beach Fire Department
Telephone: 562-570-2563
Last EDR Contact: 10/23/2017
Next Scheduled EDR Contact: 02/05/2018
Data Release Frequency: Annually

City of Torrance Underground Storage Tank
Underground storage tank sites located in the city of Torrance.

Date of Government Version: 07/11/2017
Date Data Arrived at EDR: 07/14/2017
Date Made Active in Reports: 09/21/2017
Number of Days to Update: 69

Source: City of Torrance Fire Department
Telephone: 310-618-2973
Last EDR Contact: 10/10/2017
Next Scheduled EDR Contact: 01/22/2018
Data Release Frequency: Semi-Annually

MADERA COUNTY:

CUPA Facility List
A listing of sites included in the county's Certified Unified Program Agency database. California's Secretary for Environmental Protection established the unified hazardous materials and hazardous waste regulatory program as required by chapter 6.11 of the California Health and Safety Code. The Unified Program consolidates the administration, permits, inspections, and enforcement activities.

Date of Government Version: 06/01/2017
Date Data Arrived at EDR: 06/02/2017
Date Made Active in Reports: 08/04/2017
Number of Days to Update: 63

Source: Madera County Environmental Health
Telephone: 559-675-7823
Last EDR Contact: 10/26/2017
Next Scheduled EDR Contact: 12/04/2017
Data Release Frequency: Varies

MARIN COUNTY:

Underground Storage Tank Sites
Currently permitted USTs in Marin County.

Date of Government Version: 07/03/2017
Date Data Arrived at EDR: 09/06/2017
Date Made Active in Reports: 09/21/2017
Number of Days to Update: 15

Source: Public Works Department Waste Management
Telephone: 415-473-6647
Last EDR Contact: 09/27/2017
Next Scheduled EDR Contact: 01/15/2018
Data Release Frequency: Semi-Annually

MERCED COUNTY:

CUPA Facility List
CUPA facility list.

Date of Government Version: 10/02/2017
Date Data Arrived at EDR: 10/03/2017
Date Made Active in Reports: 10/17/2017
Number of Days to Update: 14

Source: Merced County Environmental Health
Telephone: 209-381-1094
Last EDR Contact: 09/27/2017
Next Scheduled EDR Contact: 12/04/2017
Data Release Frequency: Varies

MONO COUNTY:

CUPA Facility List
CUPA Facility List

Date of Government Version: 08/08/2017
Date Data Arrived at EDR: 09/06/2017
Date Made Active in Reports: 10/16/2017
Number of Days to Update: 40

Source: Mono County Health Department
Telephone: 760-932-5580
Last EDR Contact: 08/08/2017
Next Scheduled EDR Contact: 12/11/2017
Data Release Frequency: Varies

MONTEREY COUNTY:

CUPA Facility Listing
CUPA Program listing from the Environmental Health Division.

Date of Government Version: 06/22/2017
Date Data Arrived at EDR: 06/23/2017
Date Made Active in Reports: 08/09/2017
Number of Days to Update: 47
Source: Monterey County Health Department
Telephone: 831-796-1297
Last EDR Contact: 08/21/2017
Next Scheduled EDR Contact: 12/04/2017
Data Release Frequency: Varies

NAPA COUNTY:

Sites With Reported Contamination
A listing of leaking underground storage tank sites located in Napa county.

Date of Government Version: 01/09/2017
Date Data Arrived at EDR: 01/11/2017
Date Made Active in Reports: 03/02/2017
Number of Days to Update: 50
Source: Napa County Department of Environmental Management
Telephone: 707-253-4269
Last EDR Contact: 08/24/2017
Next Scheduled EDR Contact: 12/11/2017
Data Release Frequency: No Update Planned

Closed and Operating Underground Storage Tank Sites
Underground storage tank sites located in Napa county.

Date of Government Version: 08/24/2017
Date Data Arrived at EDR: 08/25/2017
Date Made Active in Reports: 10/27/2017
Number of Days to Update: 63
Source: Napa County Department of Environmental Management
Telephone: 707-253-4269
Last EDR Contact: 08/24/2017
Next Scheduled EDR Contact: 12/11/2017
Data Release Frequency: No Update Planned

NEVADA COUNTY:

CUPA Facility List
CUPA facility list.

Date of Government Version: 08/04/2017
Date Data Arrived at EDR: 08/08/2017
Date Made Active in Reports: 10/16/2017
Number of Days to Update: 69
Source: Community Development Agency
Telephone: 530-265-1467
Last EDR Contact: 10/25/2017
Next Scheduled EDR Contact: 02/12/2018
Data Release Frequency: Varies

ORANGE COUNTY:

List of Industrial Site Cleanups
Petroleum and non-petroleum spills.

Date of Government Version: 08/07/2017
Date Data Arrived at EDR: 08/11/2017
Date Made Active in Reports: 10/11/2017
Number of Days to Update: 61
Source: Health Care Agency
Telephone: 714-834-3446
Last EDR Contact: 08/07/2017
Next Scheduled EDR Contact: 11/20/2017
Data Release Frequency: Annually

List of Underground Storage Tank Cleanups
Orange County Underground Storage Tank Cleanups (LUST).

Date of Government Version: 08/07/2017
Date Data Arrived at EDR: 08/11/2017
Date Made Active in Reports: 09/21/2017
Number of Days to Update: 41
Source: Health Care Agency
Telephone: 714-834-3446
Last EDR Contact: 08/07/2017
Next Scheduled EDR Contact: 11/20/2017
Data Release Frequency: Quarterly

List of Underground Storage Tank Facilities
Orange County Underground Storage Tank Facilities (UST).

Date of Government Version: 08/07/2017
Date Data Arrived at EDR: 08/09/2017
Date Made Active in Reports: 09/21/2017
Number of Days to Update: 43

Source: Health Care Agency
Telephone: 714-834-3446
Last EDR Contact: 08/09/2017
Next Scheduled EDR Contact: 11/20/2017
Data Release Frequency: Quarterly

PLACER COUNTY:

Master List of Facilities
List includes aboveground tanks, underground tanks and cleanup sites.

Date of Government Version: 06/02/2017
Date Data Arrived at EDR: 06/06/2017
Date Made Active in Reports: 08/22/2017
Number of Days to Update: 77

Source: Placer County Health and Human Services
Telephone: 530-745-2363
Last EDR Contact: 08/31/2017
Next Scheduled EDR Contact: 12/18/2017
Data Release Frequency: Semi-Annually

PLUMAS COUNTY:

CUPA Facility List
Plumas County CUPA Program facilities.

Date of Government Version: 06/19/2017
Date Data Arrived at EDR: 07/05/2017
Date Made Active in Reports: 08/09/2017
Number of Days to Update: 35

Source: Plumas County Environmental Health
Telephone: 530-283-6355
Last EDR Contact: 10/23/2017
Next Scheduled EDR Contact: 02/05/2018
Data Release Frequency: Varies

RIVERSIDE COUNTY:

Listing of Underground Tank Cleanup Sites
Riverside County Underground Storage Tank Cleanup Sites (LUST).

Date of Government Version: 07/11/2017
Date Data Arrived at EDR: 07/14/2017
Date Made Active in Reports: 09/21/2017
Number of Days to Update: 69

Source: Department of Environmental Health
Telephone: 951-358-5055
Last EDR Contact: 09/18/2017
Next Scheduled EDR Contact: 01/01/2018
Data Release Frequency: Quarterly

Underground Storage Tank Tank List
Underground storage tank sites located in Riverside county.

Date of Government Version: 07/11/2017
Date Data Arrived at EDR: 07/14/2017
Date Made Active in Reports: 09/21/2017
Number of Days to Update: 69

Source: Department of Environmental Health
Telephone: 951-358-5055
Last EDR Contact: 09/18/2017
Next Scheduled EDR Contact: 01/01/2018
Data Release Frequency: Quarterly

SACRAMENTO COUNTY:

Toxic Site Clean-Up List
List of sites where unauthorized releases of potentially hazardous materials have occurred.

Date of Government Version: 08/02/2017
Date Data Arrived at EDR: 10/03/2017
Date Made Active in Reports: 10/06/2017
Number of Days to Update: 3

Source: Sacramento County Environmental Management
Telephone: 916-875-8406
Last EDR Contact: 10/03/2017
Next Scheduled EDR Contact: 01/15/2018
Data Release Frequency: Quarterly

Master Hazardous Materials Facility List

Any business that has hazardous materials on site - hazardous material storage sites, underground storage tanks, waste generators.

Date of Government Version: 05/03/2017
Date Data Arrived at EDR: 07/06/2017
Date Made Active in Reports: 08/22/2017
Number of Days to Update: 47

Source: Sacramento County Environmental Management
Telephone: 916-875-8406
Last EDR Contact: 10/03/2017
Next Scheduled EDR Contact: 01/15/2018
Data Release Frequency: Quarterly

SAN BENITO COUNTY:

CUPA Facility List

Cupa facility list

Date of Government Version: 08/08/2017
Date Data Arrived at EDR: 08/11/2017
Date Made Active in Reports: 10/16/2017
Number of Days to Update: 66

Source: San Benito County Environmental Health
Telephone: N/A
Last EDR Contact: 08/03/2017
Next Scheduled EDR Contact: 11/20/2017
Data Release Frequency: Varies

SAN BERNARDINO COUNTY:

Hazardous Material Permits

This listing includes underground storage tanks, medical waste handlers/generators, hazardous materials handlers, hazardous waste generators, and waste oil generators/handlers.

Date of Government Version: 05/30/2017
Date Data Arrived at EDR: 06/01/2017
Date Made Active in Reports: 08/25/2017
Number of Days to Update: 85

Source: San Bernardino County Fire Department Hazardous Materials Division
Telephone: 909-387-3041
Last EDR Contact: 08/07/2017
Next Scheduled EDR Contact: 11/20/2017
Data Release Frequency: Quarterly

SAN DIEGO COUNTY:

Hazardous Materials Management Division Database

The database includes: HE58 - This report contains the business name, site address, business phone number, establishment 'H' permit number, type of permit, and the business status. HE17 - In addition to providing the same information provided in the HE58 listing, HE17 provides inspection dates, violations received by the establishment, hazardous waste generated, the quantity, method of storage, treatment/disposal of waste and the hauler, and information on underground storage tanks. Unauthorized Release List - Includes a summary of environmental contamination cases in San Diego County (underground tank cases, non-tank cases, groundwater contamination, and soil contamination are included.)

Date of Government Version: 06/05/2017
Date Data Arrived at EDR: 06/07/2017
Date Made Active in Reports: 08/15/2017
Number of Days to Update: 69

Source: Hazardous Materials Management Division
Telephone: 619-338-2268
Last EDR Contact: 09/06/2017
Next Scheduled EDR Contact: 12/18/2017
Data Release Frequency: Quarterly

Solid Waste Facilities
San Diego County Solid Waste Facilities.

Date of Government Version: 10/31/2015
Date Data Arrived at EDR: 11/07/2015
Date Made Active in Reports: 01/04/2016
Number of Days to Update: 58
Source: Department of Health Services
Telephone: 619-338-2209
Last EDR Contact: 10/23/2017
Next Scheduled EDR Contact: 02/05/2018
Data Release Frequency: Varies

Environmental Case Listing
The listing contains all underground tank release cases and projects pertaining to properties contaminated with hazardous substances that are actively under review by the Site Assessment and Mitigation Program.

Date of Government Version: 03/23/2010
Date Data Arrived at EDR: 06/15/2010
Date Made Active in Reports: 07/09/2010
Number of Days to Update: 24
Source: San Diego County Department of Environmental Health
Telephone: 619-338-2371
Last EDR Contact: 08/31/2017
Next Scheduled EDR Contact: 12/18/2017
Data Release Frequency: No Update Planned

SAN FRANCISCO COUNTY:

Local Oversite Facilities
A listing of leaking underground storage tank sites located in San Francisco county.

Date of Government Version: 09/19/2008
Date Data Arrived at EDR: 09/19/2008
Date Made Active in Reports: 09/29/2008
Number of Days to Update: 10
Source: Department Of Public Health San Francisco County
Telephone: 415-252-3920
Last EDR Contact: 08/07/2017
Next Scheduled EDR Contact: 11/20/2017
Data Release Frequency: Quarterly

Underground Storage Tank Information
Underground storage tank sites located in San Francisco county.

Date of Government Version: 05/03/2017
Date Data Arrived at EDR: 05/08/2017
Date Made Active in Reports: 08/25/2017
Number of Days to Update: 109
Source: Department of Public Health
Telephone: 415-252-3920
Last EDR Contact: 08/21/2017
Next Scheduled EDR Contact: 11/20/2017
Data Release Frequency: Quarterly

SAN JOAQUIN COUNTY:

San Joaquin Co. UST
A listing of underground storage tank locations in San Joaquin county.

Date of Government Version: 10/03/2017
Date Data Arrived at EDR: 10/06/2017
Date Made Active in Reports: 10/10/2017
Number of Days to Update: 4
Source: Environmental Health Department
Telephone: N/A
Last EDR Contact: 08/28/2017
Next Scheduled EDR Contact: 01/01/2018
Data Release Frequency: Semi-Annually

SAN LUIS OBISPO COUNTY:

CUPA Facility List
Cupa Facility List.

Date of Government Version: 08/18/2017
Date Data Arrived at EDR: 08/22/2017
Date Made Active in Reports: 10/25/2017
Number of Days to Update: 64
Source: San Luis Obispo County Public Health Department
Telephone: 805-781-5596
Last EDR Contact: 08/18/2017
Next Scheduled EDR Contact: 12/04/2017
Data Release Frequency: Varies

SAN MATEO COUNTY:

Business Inventory
List includes Hazardous Materials Business Plan, hazardous waste generators, and underground storage tanks.

Date of Government Version: 09/15/2017
Date Data Arrived at EDR: 09/19/2017
Date Made Active in Reports: 10/17/2017
Number of Days to Update: 28
Source: San Mateo County Environmental Health Services Division
Telephone: 650-363-1921
Last EDR Contact: 09/07/2017
Next Scheduled EDR Contact: 12/25/2017
Data Release Frequency: Annually

Fuel Leak List
A listing of leaking underground storage tank sites located in San Mateo county.

Date of Government Version: 06/15/2017
Date Data Arrived at EDR: 06/19/2017
Date Made Active in Reports: 08/22/2017
Number of Days to Update: 64
Source: San Mateo County Environmental Health Services Division
Telephone: 650-363-1921
Last EDR Contact: 09/07/2017
Next Scheduled EDR Contact: 12/25/2017
Data Release Frequency: Semi-Annually

SANTA BARBARA COUNTY:

CUPA Facility Listing
CUPA Program Listing from the Environmental Health Services division.

Date of Government Version: 09/08/2011
Date Data Arrived at EDR: 09/09/2011
Date Made Active in Reports: 10/07/2011
Number of Days to Update: 28
Source: Santa Barbara County Public Health Department
Telephone: 805-686-8167
Last EDR Contact: 08/18/2017
Next Scheduled EDR Contact: 12/04/2017
Data Release Frequency: Varies

SANTA CLARA COUNTY:

Cupa Facility List
Cupa facility list

Date of Government Version: 08/07/2017
Date Data Arrived at EDR: 08/10/2017
Date Made Active in Reports: 10/16/2017
Number of Days to Update: 67
Source: Department of Environmental Health
Telephone: 408-918-1973
Last EDR Contact: 08/07/2017
Next Scheduled EDR Contact: 12/04/2017
Data Release Frequency: Varies

HIST LUST - Fuel Leak Site Activity Report
A listing of open and closed leaking underground storage tanks. This listing is no longer updated by the county. Leaking underground storage tanks are now handled by the Department of Environmental Health.

Date of Government Version: 03/29/2005
Date Data Arrived at EDR: 03/30/2005
Date Made Active in Reports: 04/21/2005
Number of Days to Update: 22
Source: Santa Clara Valley Water District
Telephone: 408-265-2600
Last EDR Contact: 03/23/2009
Next Scheduled EDR Contact: 06/22/2009
Data Release Frequency: No Update Planned

LOP Listing
A listing of leaking underground storage tanks located in Santa Clara county.

Date of Government Version: 03/03/2014
Date Data Arrived at EDR: 03/05/2014
Date Made Active in Reports: 03/18/2014
Number of Days to Update: 13
Source: Department of Environmental Health
Telephone: 408-918-3417
Last EDR Contact: 08/24/2017
Next Scheduled EDR Contact: 12/11/2017
Data Release Frequency: Annually

Hazardous Material Facilities
Hazardous material facilities, including underground storage tank sites.

Date of Government Version: 08/07/2017
Date Data Arrived at EDR: 08/15/2017
Date Made Active in Reports: 10/24/2017
Number of Days to Update: 70

Source: City of San Jose Fire Department
Telephone: 408-535-7694
Last EDR Contact: 08/03/2017
Next Scheduled EDR Contact: 11/20/2017
Data Release Frequency: Annually

SANTA CRUZ COUNTY:

CUPA Facility List
CUPA facility listing.

Date of Government Version: 01/21/2017
Date Data Arrived at EDR: 02/22/2017
Date Made Active in Reports: 05/23/2017
Number of Days to Update: 90

Source: Santa Cruz County Environmental Health
Telephone: 831-464-2761
Last EDR Contact: 08/18/2017
Next Scheduled EDR Contact: 12/04/2017
Data Release Frequency: Varies

SHASTA COUNTY:

CUPA Facility List
Cupa Facility List.

Date of Government Version: 06/15/2017
Date Data Arrived at EDR: 06/19/2017
Date Made Active in Reports: 08/09/2017
Number of Days to Update: 51

Source: Shasta County Department of Resource Management
Telephone: 530-225-5789
Last EDR Contact: 08/21/2017
Next Scheduled EDR Contact: 12/04/2017
Data Release Frequency: Varies

SOLANO COUNTY:

Leaking Underground Storage Tanks
A listing of leaking underground storage tank sites located in Solano county.

Date of Government Version: 06/15/2017
Date Data Arrived at EDR: 06/20/2017
Date Made Active in Reports: 08/22/2017
Number of Days to Update: 63

Source: Solano County Department of Environmental Management
Telephone: 707-784-6770
Last EDR Contact: 09/25/2017
Next Scheduled EDR Contact: 12/25/2017
Data Release Frequency: Quarterly

Underground Storage Tanks
Underground storage tank sites located in Solano county.

Date of Government Version: 06/15/2017
Date Data Arrived at EDR: 06/21/2017
Date Made Active in Reports: 08/29/2017
Number of Days to Update: 69

Source: Solano County Department of Environmental Management
Telephone: 707-784-6770
Last EDR Contact: 09/25/2017
Next Scheduled EDR Contact: 12/25/2017
Data Release Frequency: Quarterly

SONOMA COUNTY:

Cupa Facility List
Cupa Facility list

Date of Government Version: 06/23/2017
Date Data Arrived at EDR: 06/27/2017
Date Made Active in Reports: 08/09/2017
Number of Days to Update: 43

Source: County of Sonoma Fire & Emergency Services Department
Telephone: 707-565-1174
Last EDR Contact: 09/25/2017
Next Scheduled EDR Contact: 01/01/2018
Data Release Frequency: Varies

Leaking Underground Storage Tank Sites

A listing of leaking underground storage tank sites located in Sonoma county.

Date of Government Version: 07/05/2017
Date Data Arrived at EDR: 07/06/2017
Date Made Active in Reports: 08/22/2017
Number of Days to Update: 47

Source: Department of Health Services
Telephone: 707-565-6565
Last EDR Contact: 09/25/2017
Next Scheduled EDR Contact: 01/08/2018
Data Release Frequency: Quarterly

STANISLAUS COUNTY:

CUPA Facility List

Cupa facility list

Date of Government Version: 08/17/2017
Date Data Arrived at EDR: 08/22/2017
Date Made Active in Reports: 10/25/2017
Number of Days to Update: 64

Source: Stanislaus County Department of Ennvironmental Protection
Telephone: 209-525-6751
Last EDR Contact: 10/16/2017
Next Scheduled EDR Contact: 01/29/2018
Data Release Frequency: Varies

SUTTER COUNTY:

Underground Storage Tanks

Underground storage tank sites located in Sutter county.

Date of Government Version: 06/02/2017
Date Data Arrived at EDR: 06/06/2017
Date Made Active in Reports: 08/25/2017
Number of Days to Update: 80

Source: Sutter County Department of Agriculture
Telephone: 530-822-7500
Last EDR Contact: 08/31/2017
Next Scheduled EDR Contact: 12/18/2017
Data Release Frequency: Semi-Annually

TEHAMA COUNTY:

CUPA Facility List

Cupa facilities

Date of Government Version: 07/19/2017
Date Data Arrived at EDR: 08/11/2017
Date Made Active in Reports: 10/16/2017
Number of Days to Update: 66

Source: Tehama County Department of Environmental Health
Telephone: 530-527-8020
Last EDR Contact: 08/03/2017
Next Scheduled EDR Contact: 11/20/2017
Data Release Frequency: Varies

TRINITY COUNTY:

CUPA Facility List

Cupa facility list

Date of Government Version: 07/21/2017
Date Data Arrived at EDR: 07/25/2017
Date Made Active in Reports: 10/16/2017
Number of Days to Update: 83

Source: Department of Toxic Substances Control
Telephone: 760-352-0381
Last EDR Contact: 10/23/2017
Next Scheduled EDR Contact: 02/05/2018
Data Release Frequency: Varies

TULARE COUNTY:

CUPA Facility List
Cupa program facilities

Date of Government Version: 09/27/2017
Date Data Arrived at EDR: 09/28/2017
Date Made Active in Reports: 10/16/2017
Number of Days to Update: 18

Source: Tulare County Environmental Health Services Division
Telephone: 559-624-7400
Last EDR Contact: 09/22/2017
Next Scheduled EDR Contact: 11/20/2017
Data Release Frequency: Varies

TUOLUMNE COUNTY:

CUPA Facility List
Cupa facility list

Date of Government Version: 08/21/2017
Date Data Arrived at EDR: 08/22/2017
Date Made Active in Reports: 10/25/2017
Number of Days to Update: 64

Source: Divison of Environmental Health
Telephone: 209-533-5633
Last EDR Contact: 10/23/2017
Next Scheduled EDR Contact: 02/05/2018
Data Release Frequency: Varies

VENTURA COUNTY:

Business Plan, Hazardous Waste Producers, and Operating Underground Tanks
The BWT list indicates by site address whether the Environmental Health Division has Business Plan (B), Waste Producer (W), and/or Underground Tank (T) information.

Date of Government Version: 06/26/2017
Date Data Arrived at EDR: 08/03/2017
Date Made Active in Reports: 10/16/2017
Number of Days to Update: 74

Source: Ventura County Environmental Health Division
Telephone: 805-654-2813
Last EDR Contact: 10/23/2017
Next Scheduled EDR Contact: 02/05/2018
Data Release Frequency: Quarterly

Inventory of Illegal Abandoned and Inactive Sites
Ventura County Inventory of Closed, Illegal Abandoned, and Inactive Sites.

Date of Government Version: 12/01/2011
Date Data Arrived at EDR: 12/01/2011
Date Made Active in Reports: 01/19/2012
Number of Days to Update: 49

Source: Environmental Health Division
Telephone: 805-654-2813
Last EDR Contact: 09/27/2017
Next Scheduled EDR Contact: 01/15/2018
Data Release Frequency: Annually

Listing of Underground Tank Cleanup Sites
Ventura County Underground Storage Tank Cleanup Sites (LUST).

Date of Government Version: 05/29/2008
Date Data Arrived at EDR: 06/24/2008
Date Made Active in Reports: 07/31/2008
Number of Days to Update: 37

Source: Environmental Health Division
Telephone: 805-654-2813
Last EDR Contact: 08/10/2017
Next Scheduled EDR Contact: 11/27/2017
Data Release Frequency: Quarterly

Medical Waste Program List
To protect public health and safety and the environment from potential exposure to disease causing agents, the Environmental Health Division Medical Waste Program regulates the generation, handling, storage, treatment and disposal of medical waste throughout the County.

Date of Government Version: 06/26/2017
Date Data Arrived at EDR: 08/03/2017
Date Made Active in Reports: 10/17/2017
Number of Days to Update: 75

Source: Ventura County Resource Management Agency
Telephone: 805-654-2813
Last EDR Contact: 10/23/2017
Next Scheduled EDR Contact: 02/05/2018
Data Release Frequency: Quarterly

Underground Tank Closed Sites List
Ventura County Operating Underground Storage Tank Sites (UST)/Underground Tank Closed Sites List.

Date of Government Version: 08/28/2017
Date Data Arrived at EDR: 09/12/2017
Date Made Active in Reports: 09/21/2017
Number of Days to Update: 9
Source: Environmental Health Division
Telephone: 805-654-2813
Last EDR Contact: 09/12/2017
Next Scheduled EDR Contact: 12/25/2017
Data Release Frequency: Quarterly

YOLO COUNTY:

Underground Storage Tank Comprehensive Facility Report
Underground storage tank sites located in Yolo county.

Date of Government Version: 06/29/2017
Date Data Arrived at EDR: 07/05/2017
Date Made Active in Reports: 08/25/2017
Number of Days to Update: 51
Source: Yolo County Department of Health
Telephone: 530-666-8646
Last EDR Contact: 09/27/2017
Next Scheduled EDR Contact: 01/15/2018
Data Release Frequency: Annually

YUBA COUNTY:

CUPA Facility List
CUPA facility listing for Yuba County.

Date of Government Version: 07/31/2017
Date Data Arrived at EDR: 08/03/2017
Date Made Active in Reports: 10/16/2017
Number of Days to Update: 74
Source: Yuba County Environmental Health Department
Telephone: 530-749-7523
Last EDR Contact: 10/25/2017
Next Scheduled EDR Contact: 02/12/2018
Data Release Frequency: Varies

OTHER DATABASE(S)

Depending on the geographic area covered by this report, the data provided in these specialty databases may or may not be complete. For example, the existence of wetlands information data in a specific report does not mean that all wetlands in the area covered by the report are included. Moreover, the absence of any reported wetlands information does not necessarily mean that wetlands do not exist in the area covered by the report.

CT MANIFEST: Hazardous Waste Manifest Data
Facility and manifest data. Manifest is a document that lists and tracks hazardous waste from the generator through transporters to a tsd facility.

Date of Government Version: 07/30/2013
Date Data Arrived at EDR: 08/19/2013
Date Made Active in Reports: 10/03/2013
Number of Days to Update: 45
Source: Department of Energy & Environmental Protection
Telephone: 860-424-3375
Last EDR Contact: 08/18/2017
Next Scheduled EDR Contact: 11/27/2017
Data Release Frequency: No Update Planned

NJ MANIFEST: Manifest Information
Hazardous waste manifest information.

Date of Government Version: 12/31/2016
Date Data Arrived at EDR: 04/11/2017
Date Made Active in Reports: 07/27/2017
Number of Days to Update: 107
Source: Department of Environmental Protection
Telephone: N/A
Last EDR Contact: 10/05/2017
Next Scheduled EDR Contact: 01/22/2018
Data Release Frequency: Annually

NY MANIFEST: Facility and Manifest Data
Manifest is a document that lists and tracks hazardous waste from the generator through transporters to a TSD facility.

Date of Government Version: 07/31/2017
Date Data Arrived at EDR: 08/03/2017
Date Made Active in Reports: 10/12/2017
Number of Days to Update: 70

Source: Department of Environmental Conservation
Telephone: 518-402-8651
Last EDR Contact: 08/03/2017
Next Scheduled EDR Contact: 11/13/2017
Data Release Frequency: Quarterly

PA MANIFEST: Manifest Information
Hazardous waste manifest information.

Date of Government Version: 12/31/2016
Date Data Arrived at EDR: 07/25/2017
Date Made Active in Reports: 09/25/2017
Number of Days to Update: 62

Source: Department of Environmental Protection
Telephone: 717-783-8990
Last EDR Contact: 10/16/2017
Next Scheduled EDR Contact: 01/29/2018
Data Release Frequency: Annually

RI MANIFEST: Manifest information
Hazardous waste manifest information

Date of Government Version: 12/31/2013
Date Data Arrived at EDR: 06/19/2015
Date Made Active in Reports: 07/15/2015
Number of Days to Update: 26

Source: Department of Environmental Management
Telephone: 401-222-2797
Last EDR Contact: 08/21/2017
Next Scheduled EDR Contact: 12/04/2017
Data Release Frequency: Annually

WI MANIFEST: Manifest Information
Hazardous waste manifest information.

Date of Government Version: 12/31/2016
Date Data Arrived at EDR: 04/13/2017
Date Made Active in Reports: 07/14/2017
Number of Days to Update: 92

Source: Department of Natural Resources
Telephone: N/A
Last EDR Contact: 09/11/2017
Next Scheduled EDR Contact: 12/25/2017
Data Release Frequency: Annually

Oil/Gas Pipelines
Source: PennWell Corporation
Petroleum Bundle (Crude Oil, Refined Products, Petrochemicals, Gas Liquids (LPG/NGL), and Specialty Gases (Miscellaneous)) N = Natural Gas Bundle (Natural Gas, Gas Liquids (LPG/NGL), and Specialty Gases (Miscellaneous)). This map includes information copyrighted by PennWell Corporation. This information is provided on a best effort basis and PennWell Corporation does not guarantee its accuracy nor warrant its fitness for any particular purpose. Such information has been reprinted with the permission of PennWell.

Electric Power Transmission Line Data
Source: PennWell Corporation
This map includes information copyrighted by PennWell Corporation. This information is provided on a best effort basis and PennWell Corporation does not guarantee its accuracy nor warrant its fitness for any particular purpose. Such information has been reprinted with the permission of PennWell.

Sensitive Receptors: There are individuals deemed sensitive receptors due to their fragile immune systems and special sensitivity to environmental discharges. These sensitive receptors typically include the elderly, the sick, and children. While the location of all sensitive receptors cannot be determined, EDR indicates those buildings and facilities - schools, daycares, hospitals, medical centers, and nursing homes - where individuals who are sensitive receptors are likely to be located.

AHA Hospitals:
Source: American Hospital Association, Inc.
Telephone: 312-280-5991
The database includes a listing of hospitals based on the American Hospital Association's annual survey of hospitals.

Medical Centers: Provider of Services Listing
Source: Centers for Medicare & Medicaid Services
Telephone: 410-786-3000
A listing of hospitals with Medicare provider number, produced by Centers of Medicare & Medicaid Services, a federal agency within the U.S. Department of Health and Human Services.

GOVERNMENT RECORDS SEARCHED / DATA CURRENCY TRACKING

Nursing Homes
Source: National Institutes of Health
Telephone: 301-594-6248
Information on Medicare and Medicaid certified nursing homes in the United States.
Public Schools
Source: National Center for Education Statistics
Telephone: 202-502-7300
The National Center for Education Statistics' primary database on elementary and secondary public education in the United States. It is a comprehensive, annual, national statistical database of all public elementary and secondary schools and school districts, which contains data that are comparable across all states.
Private Schools
Source: National Center for Education Statistics
Telephone: 202-502-7300
The National Center for Education Statistics' primary database on private school locations in the United States.
Daycare Centers: Licensed Facilities
Source: Department of Social Services
Telephone: 916-657-4041

Flood Zone Data: This data was obtained from the Federal Emergency Management Agency (FEMA). It depicts 100-year and 500-year flood zones as defined by FEMA. It includes the National Flood Hazard Layer (NFHL) which incorporates Flood Insurance Rate Map (FIRM) data and Q3 data from FEMA in areas not covered by NFHL.
Source: FEMA
Telephone: 877-336-2627
Date of Government Version: 2003, 2015

NWI: National Wetlands Inventory. This data, available in select counties across the country, was obtained by EDR in 2002, 2005 and 2010 from the U.S. Fish and Wildlife Service.

State Wetlands Data: Wetland Inventory
Source: Department of Fish & Game
Telephone: 916-445-0411

Current USGS 7.5 Minute Topographic Map
Source: U.S. Geological Survey

STREET AND ADDRESS INFORMATION

© 2015 TomTom North America, Inc. All rights reserved. This material is proprietary and the subject of copyright protection and other intellectual property rights owned by or licensed to Tele Atlas North America, Inc. The use of this material is subject to the terms of a license agreement. You will be held liable for any unauthorized copying or disclosure of this material.

GEOCHECK ®- PHYSICAL SETTING SOURCE ADDENDUM

TARGET PROPERTY ADDRESS

WEDDINGTON GOLF & TENNIS FACILITY
4141 WHITSETT AVENUE
STUDIO CITY, CA 91604

TARGET PROPERTY COORDINATES

Latitude (North):	34.145763 - 34° 8' 44.75''
Longitude (West):	118.406968 - 118° 24' 25.08''
Universal Tranverse Mercator:	Zone 11
UTM X (Meters):	370284.1
UTM Y (Meters):	3779017.2
Elevation:	620 ft. above sea level

USGS TOPOGRAPHIC MAP

Target Property Map:	5630789 VAN NUYS, CA
Version Date:	2012

EDR's GeoCheck Physical Setting Source Addendum is provided to assist the environmental professional in forming an opinion about the impact of potential contaminant migration.

Assessment of the impact of contaminant migration generally has two principal investigative components:

1. Groundwater flow direction, and
2. Groundwater flow velocity.

Groundwater flow direction may be impacted by surface topography, hydrology, hydrogeology, characteristics of the soil, and nearby wells. Groundwater flow velocity is generally impacted by the nature of the geologic strata.

GEOCHECK® - PHYSICAL SETTING SOURCE SUMMARY

GROUNDWATER FLOW DIRECTION INFORMATION

Groundwater flow direction for a particular site is best determined by a qualified environmental professional using site-specific well data. If such data is not reasonably ascertainable, it may be necessary to rely on other sources of information, such as surface topographic information, hydrologic information, hydrogeologic data collected on nearby properties, and regional groundwater flow information (from deep aquifers).

TOPOGRAPHIC INFORMATION

Surface topography may be indicative of the direction of surficial groundwater flow. This information can be used to assist the environmental professional in forming an opinion about the impact of nearby contaminated properties or, should contamination exist on the target property, what downgradient sites might be impacted.

TARGET PROPERTY TOPOGRAPHY

General Topographic Gradient: General NNE

SURROUNDING TOPOGRAPHY: ELEVATION PROFILES

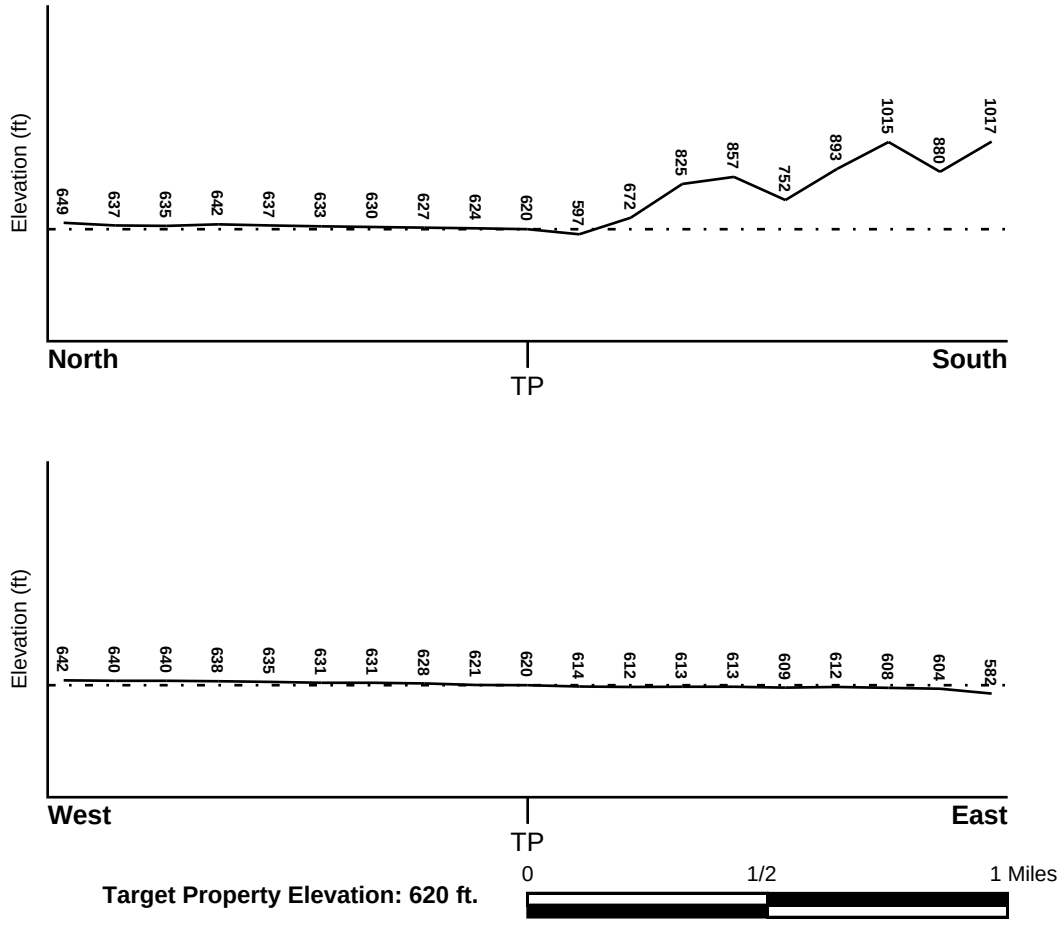

Source: Topography has been determined from the USGS 7.5' Digital Elevation Model and should be evaluated on a relative (not an absolute) basis. Relative elevation information between sites of close proximity should be field verified.

GEOCHECK® - PHYSICAL SETTING SOURCE SUMMARY

HYDROLOGIC INFORMATION

Surface water can act as a hydrologic barrier to groundwater flow. Such hydrologic information can be used to assist the environmental professional in forming an opinion about the impact of nearby contaminated properties or, should contamination exist on the target property, what downgradient sites might be impacted.

Refer to the Physical Setting Source Map following this summary for hydrologic information (major waterways and bodies of water).

FEMA FLOOD ZONE

Flood Plain Panel at Target Property	FEMA Source Type
06037C1320F	FEMA FIRM Flood data

Additional Panels in search area:	FEMA Source Type
Not Reported	

NATIONAL WETLAND INVENTORY

NWI Quad at Target Property	NWI Electronic Data Coverage
VAN NUYS	YES - refer to the Overview Map and Detail Map

HYDROGEOLOGIC INFORMATION

Hydrogeologic information obtained by installation of wells on a specific site can often be an indicator of groundwater flow direction in the immediate area. Such hydrogeologic information can be used to assist the environmental professional in forming an opinion about the impact of nearby contaminated properties or, should contamination exist on the target property, what downgradient sites might be impacted.

Site-Specific Hydrogeological Data*:

Search Radius:	1.25 miles
Status:	Not found

AQUIFLOW®

Search Radius: 1.000 Mile.

EDR has developed the AQUIFLOW Information System to provide data on the general direction of groundwater flow at specific points. EDR has reviewed reports submitted by environmental professionals to regulatory authorities at select sites and has extracted the date of the report, groundwater flow direction as determined hydrogeologically, and the depth to water table.

MAP ID	LOCATION FROM TP	GENERAL DIRECTION GROUNDWATER FLOW
Not Reported		

* ©1996 Site−specific hydrogeological data gathered by CERCLIS Alerts, Inc., Bainbridge Island, WA. All rights reserved. All of the information and opinions presented are those of the cited EPA report(s), which were completed under a Comprehensive Environmental Response Compensation and Liability Information System (CERCLIS) investigation.

GEOCHECK® - PHYSICAL SETTING SOURCE SUMMARY

GROUNDWATER FLOW VELOCITY INFORMATION

Groundwater flow velocity information for a particular site is best determined by a qualified environmental professional using site specific geologic and soil strata data. If such data are not reasonably ascertainable, it may be necessary to rely on other sources of information, including geologic age identification, rock stratigraphic unit and soil characteristics data collected on nearby properties and regional soil information. In general, contaminant plumes move more quickly through sandy-gravelly types of soils than silty-clayey types of soils.

GEOLOGIC INFORMATION IN GENERAL AREA OF TARGET PROPERTY

Geologic information can be used by the environmental professional in forming an opinion about the relative speed at which contaminant migration may be occurring.

ROCK STRATIGRAPHIC UNIT

Era:	Cenozoic
System:	Tertiary
Series:	Miocene
Code:	Tm *(decoded above as Era, System & Series)*

GEOLOGIC AGE IDENTIFICATION

Category: Stratified Sequence

Geologic Age and Rock Stratigraphic Unit Source: P.G. Schruben, R.E. Arndt and W.J. Bawiec, Geology of the Conterminous U.S. at 1:2,500,000 Scale - a digital representation of the 1974 P.B. King and H.M. Beikman Map, USGS Digital Data Series DDS - 11 (1994).

DOMINANT SOIL COMPOSITION IN GENERAL AREA OF TARGET PROPERTY

The U.S. Department of Agriculture's (USDA) Soil Conservation Service (SCS) leads the National Cooperative Soil Survey (NCSS) and is responsible for collecting, storing, maintaining and distributing soil survey information for privately owned lands in the United States. A soil map in a soil survey is a representation of soil patterns in a landscape. Soil maps for STATSGO are compiled by generalizing more detailed (SSURGO) soil survey maps. The following information is based on Soil Conservation Service STATSGO data.

Soil Component Name: URBAN LAND

Soil Surface Texture: variable

Hydrologic Group: Not reported

Soil Drainage Class: Not reported

Hydric Status: Soil does not meet the requirements for a hydric soil.

Corrosion Potential - Uncoated Steel: Not Reported

Depth to Bedrock Min: > 10 inches

Depth to Bedrock Max: > 10 inches

GEOCHECK® - PHYSICAL SETTING SOURCE SUMMARY

Soil Layer Information							
	Boundary			Classification			
Layer	Upper	Lower	Soil Texture Class	AASHTO Group	Unified Soil	Permeability Rate (in/hr)	Soil Reaction (pH)
1	0 inches	6 inches	variable	Not reported	Not reported	Max: 0.00 Min: 0.00	Max: 0.00 Min: 0.00

OTHER SOIL TYPES IN AREA

Based on Soil Conservation Service STATSGO data, the following additional subordinant soil types may appear within the general area of target property.

Soil Surface Textures:
loam
clay
silt loam
loamy sand
sandy loam
fine sand
clay loam
gravelly - sandy loam
coarse sand
gravelly - sand
sand

Surficial Soil Types:
loam
clay
silt loam
loamy sand
sandy loam
fine sand
clay loam
gravelly - sandy loam
coarse sand
gravelly - sand
sand

Shallow Soil Types:
fine sandy loam
gravelly - loam
sand
silty clay

Deeper Soil Types:
stratified
clay loam
silty clay loam
gravelly - sandy loam
coarse sand
sand
weathered bedrock
very fine sandy loam

GEOCHECK® - PHYSICAL SETTING SOURCE SUMMARY

LOCAL / REGIONAL WATER AGENCY RECORDS

EDR Local/Regional Water Agency records provide water well information to assist the environmental professional in assessing sources that may impact ground water flow direction, and in forming an opinion about the impact of contaminant migration on nearby drinking water wells.

WELL SEARCH DISTANCE INFORMATION

DATABASE	SEARCH DISTANCE (miles)
Federal USGS	1.000
Federal FRDS PWS	Nearest PWS within 0.001 miles
State Database	1.000

FEDERAL USGS WELL INFORMATION

MAP ID	WELL ID	LOCATION FROM TP
No Wells Found		

FEDERAL FRDS PUBLIC WATER SUPPLY SYSTEM INFORMATION

MAP ID	WELL ID	LOCATION FROM TP
No PWS System Found		

Note: PWS System location is not always the same as well location.

STATE DATABASE WELL INFORMATION

MAP ID	WELL ID	LOCATION FROM TP
No Wells Found		

PHYSICAL SETTING SOURCE MAP - 5091907.2s

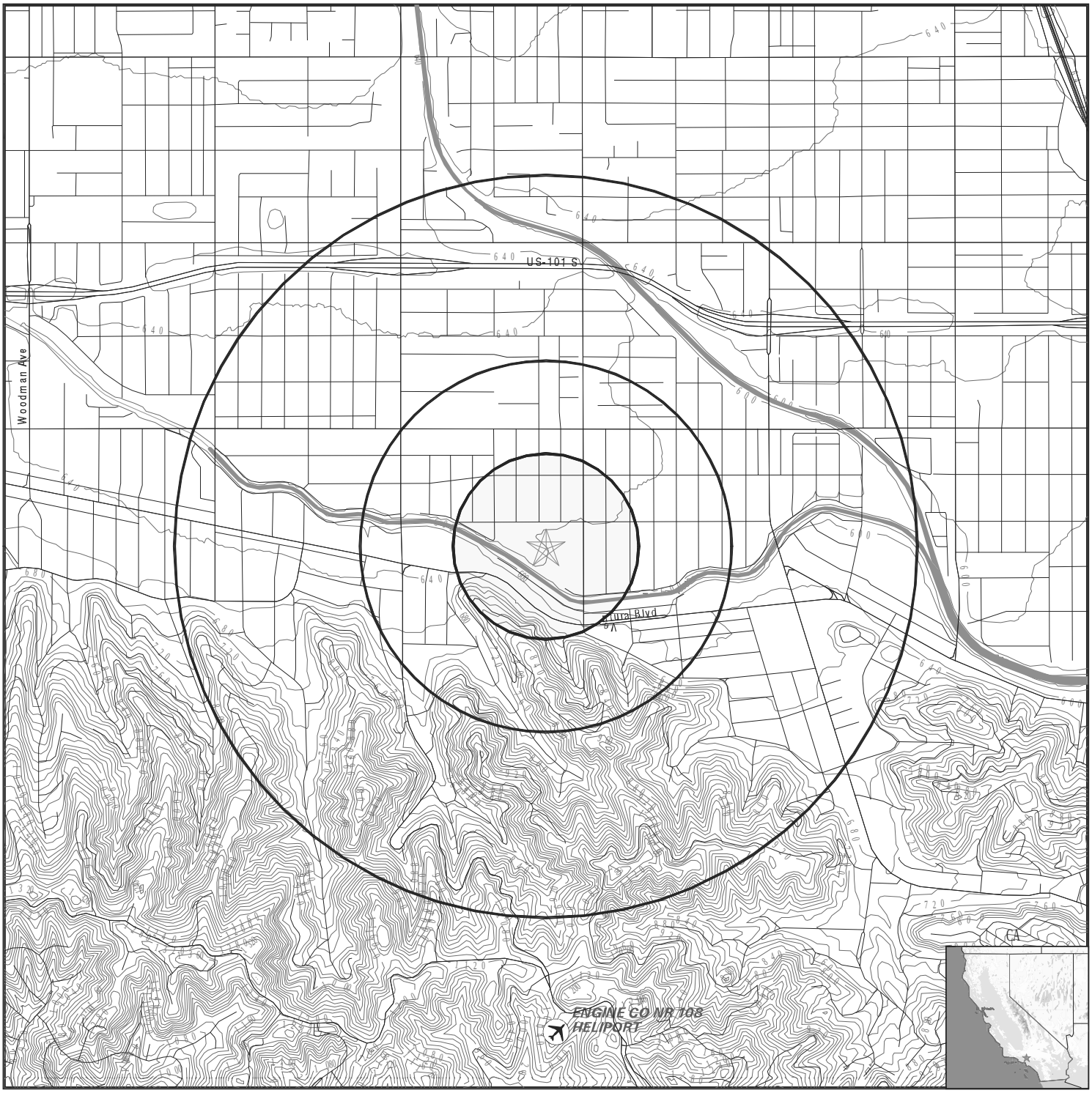

0 1/4 1/2 1 Miles

- County Boundary
- Major Roads
- Contour Lines
- Earthquake Fault Lines
- Airports
- Earthquake epicenter, Richter 5 or greater
- Water Wells
- Public Water Supply Wells
- Cluster of Multiple Icons
- Groundwater Flow Direction
- GI Indeterminate Groundwater Flow at Location
- GV Groundwater Flow Varies at Location
- HD Closest Hydrogeological Data
- Oil, gas or related wells

N

SITE NAME:	Weddington Golf & Tennis Facility	CLIENT:	Citadel Environmental Services
ADDRESS:	4141 Whitsett Avenue Studio City CA 91604	CONTACT:	Shirley Lee
		INQUIRY #:	5091907.2s
LAT/LONG:	34.145763 / 118.406968	DATE:	October 31, 2017 11:15 am

Copyright © 2017 EDR, Inc. © 2015 TomTom Rel. 2015.

GEOCHECK® - PHYSICAL SETTING SOURCE MAP FINDINGS
RADON

AREA RADON INFORMATION

State Database: CA Radon

Radon Test Results

Zipcode	Num Tests	> 4 pCi/L
91604	134	20

Federal EPA Radon Zone for LOS ANGELES County: 2

Note: Zone 1 indoor average level > 4 pCi/L.
: Zone 2 indoor average level >= 2 pCi/L and <= 4 pCi/L.
: Zone 3 indoor average level < 2 pCi/L.

Federal Area Radon Information for LOS ANGELES COUNTY, CA

Number of sites tested: 63

Area	Average Activity	% <4 pCi/L	% 4-20 pCi/L	% >20 pCi/L
Living Area - 1st Floor	0.711 pCi/L	98%	2%	0%
Living Area - 2nd Floor	Not Reported	Not Reported	Not Reported	Not Reported
Basement	0.933 pCi/L	100%	0%	0%

PHYSICAL SETTING SOURCE RECORDS SEARCHED

TOPOGRAPHIC INFORMATION

USGS 7.5' Digital Elevation Model (DEM)
Source: United States Geologic Survey
EDR acquired the USGS 7.5' Digital Elevation Model in 2002 and updated it in 2006. The 7.5 minute DEM corresponds to the USGS 1:24,000- and 1:25,000-scale topographic quadrangle maps. The DEM provides elevation data with consistent elevation units and projection.

Current USGS 7.5 Minute Topographic Map
Source: U.S. Geological Survey

HYDROLOGIC INFORMATION

Flood Zone Data: This data was obtained from the Federal Emergency Management Agency (FEMA). It depicts 100-year and 500-year flood zones as defined by FEMA. It includes the National Flood Hazard Layer (NFHL) which incorporates Flood Insurance Rate Map (FIRM) data and Q3 data from FEMA in areas not covered by NFHL.
Source: FEMA
Telephone: 877-336-2627
Date of Government Version: 2003, 2015

NWI: National Wetlands Inventory. This data, available in select counties across the country, was obtained by EDR in 2002, 2005 and 2010 from the U.S. Fish and Wildlife Service.

State Wetlands Data: Wetland Inventory
Source: Department of Fish & Game
Telephone: 916-445-0411

HYDROGEOLOGIC INFORMATION

AQUIFLOW^{R} Information System
Source: EDR proprietary database of groundwater flow information
EDR has developed the AQUIFLOW Information System (AIS) to provide data on the general direction of groundwater flow at specific points. EDR has reviewed reports submitted to regulatory authorities at select sites and has extracted the date of the report, hydrogeologically determined groundwater flow direction and depth to water table information.

GEOLOGIC INFORMATION

Geologic Age and Rock Stratigraphic Unit
Source: P.G. Schruben, R.E. Arndt and W.J. Bawiec, Geology of the Conterminous U.S. at 1:2,500,000 Scale - A digital representation of the 1974 P.B. King and H.M. Beikman Map, USGS Digital Data Series DDS - 11 (1994).

STATSGO: State Soil Geographic Database
Source: Department of Agriculture, Natural Resources Conservation Service (NRCS)
The U.S. Department of Agriculture's (USDA) Natural Resources Conservation Service (NRCS) leads the national Conservation Soil Survey (NCSS) and is responsible for collecting, storing, maintaining and distributing soil survey information for privately owned lands in the United States. A soil map in a soil survey is a representation of soil patterns in a landscape. Soil maps for STATSGO are compiled by generalizing more detailed (SSURGO) soil survey maps.

SSURGO: Soil Survey Geographic Database
Source: Department of Agriculture, Natural Resources Conservation Service (NRCS)
Telephone: 800-672-5559
SSURGO is the most detailed level of mapping done by the Natural Resources Conservation Service, mapping scales generally range from 1:12,000 to 1:63,360. Field mapping methods using national standards are used to construct the soil maps in the Soil Survey Geographic (SSURGO) database. SSURGO digitizing duplicates the original soil survey maps. This level of mapping is designed for use by landowners, townships and county natural resource planning and management.

PHYSICAL SETTING SOURCE RECORDS SEARCHED

LOCAL / REGIONAL WATER AGENCY RECORDS

FEDERAL WATER WELLS

PWS: Public Water Systems
Source: EPA/Office of Drinking Water
Telephone: 202-564-3750
Public Water System data from the Federal Reporting Data System. A PWS is any water system which provides water to at least 25 people for at least 60 days annually. PWSs provide water from wells, rivers and other sources.

PWS ENF: Public Water Systems Violation and Enforcement Data
Source: EPA/Office of Drinking Water
Telephone: 202-564-3750
Violation and Enforcement data for Public Water Systems from the Safe Drinking Water Information System (SDWIS) after August 1995. Prior to August 1995, the data came from the Federal Reporting Data System (FRDS).

USGS Water Wells: USGS National Water Inventory System (NWIS)
This database contains descriptive information on sites where the USGS collects or has collected data on surface water and/or groundwater. The groundwater data includes information on wells, springs, and other sources of groundwater.

STATE RECORDS

Water Well Database
Source: Department of Water Resources
Telephone: 916-651-9648

California Drinking Water Quality Database
Source: Department of Public Health
Telephone: 916-324-2319
The database includes all drinking water compliance and special studies monitoring for the state of California since 1984. It consists of over 3,200,000 individual analyses along with well and water system information.

OTHER STATE DATABASE INFORMATION

California Oil and Gas Well Locations
Source: Department of Conservation
Telephone: 916-323-1779
Oil and Gas well locations in the state.

RADON

State Database: CA Radon
Source: Department of Health Services
Telephone: 916-324-2208
Radon Database for California

Area Radon Information
Source: USGS
Telephone: 703-356-4020
The National Radon Database has been developed by the U.S. Environmental Protection Agency (USEPA) and is a compilation of the EPA/State Residential Radon Survey and the National Residential Radon Survey. The study covers the years 1986 - 1992. Where necessary data has been supplemented by information collected at private sources such as universities and research institutions.

EPA Radon Zones
Source: EPA
Telephone: 703-356-4020
Sections 307 & 309 of IRAA directed EPA to list and identify areas of U.S. with the potential for elevated indoor radon levels.

PHYSICAL SETTING SOURCE RECORDS SEARCHED

OTHER

Airport Landing Facilities: Private and public use landing facilities
Source: Federal Aviation Administration, 800-457-6656

Epicenters: World earthquake epicenters, Richter 5 or greater
Source: Department of Commerce, National Oceanic and Atmospheric Administration

California Earthquake Fault Lines: The fault lines displayed on EDR's Topographic map are digitized quaternary fault lines, prepared in 1975 by the United State Geological Survey. Additional information (also from 1975) regarding activity at specific fault lines comes from California's Preliminary Fault Activity Map prepared by the California Division of Mines and Geology.

STREET AND ADDRESS INFORMATION

© 2015 TomTom North America, Inc. All rights reserved. This material is proprietary and the subject of copyright protection and other intellectual property rights owned by or licensed to Tele Atlas North America, Inc. The use of this material is subject to the terms of a license agreement. You will be held liable for any unauthorized copying or disclosure of this material.

CITADEL
ENVIRONMENTAL SERVICES, INC.

Appendix L
EDR Vapor Encroachment Screen

Weddington Golf & Tennis Facility
4141 Whitsett Avenue
Studio City, CA 91604

Inquiry Number: 5091907.2s
November 7, 2017

EDR Vapor Encroachment Screen

Prepared using EDR's Vapor Encroachment Worksheet

EDR® Environmental Data Resources Inc

6 Armstrong Road, 4th floor
Shelton, CT 06484
Toll Free: 800.352.0050
www.edrnet.com

TABLE OF CONTENTS

SECTION	PAGE
Executive Summary	**ES1**
Primary Map	**2**
Secondary Map	**3**
Map Findings	**4**
Record Sources and Currency	**GR-1**

Thank you for your business.
Please contact EDR at 1-800-352-0050
with any questions or comments.

Disclaimer - Copyright and Trademark Notice

The EDR Vapor Encroachment Worksheet enables EDR's customers to make certain online modifications that effects maps, text and calculations contained in this Report. As a result, maps, text and calculations contained in this Report may have been so modified. EDR has not taken any action to verify any such modifications, and this report and the findings set forth herein must be read in light of this fact. Environmental Data Resources shall not be responsible for any customer's decision to include or not include in any final report any records determined to be within the relevant minimum search distances.

This report contains information obtained from a variety of public and other sources reasonably available to Environmental Data Resources, Inc. It cannot be concluded from this Report that coverage information for the target and surrounding properties does not exist from other sources. **NO WARRANTY EXPRESSED OR IMPLIED, IS MADE WHATSOEVER IN CONNECTION WITH THIS REPORT. ENVIRONMENTAL DATA RESOURCES, INC. SPECIFICALLY DISCLAIMS THE MAKING OF ANYSUCH WARRANTIES, INCLUDING WITHOUT LIMITATION, MERCHANTABILITY OR FITNESS FOR A PARTICULAR USE OR PURPOSE. ALL RISK IS ASSUMED BY THE USER. IN NO EVENT SHALL ENVIRONMENTAL DATA RESOURCES, INC. BE LIABLE TO ANYONE, WHETHER ARISING OUT OF ERRORS OR OMISSIONS, NEGLIGENCE, ACCIDENT OR ANY OTHER CAUSE, FOR ANY LOSS OR DAMAGE, INCLUDING, WITHOUT LIMITATION, SPECIAL, INCIDENTAL, CONSEQUENTIAL, OR EXEMPLARY DAMAGES.ANY LIABILITY ON THE PART OF ENVIRONMENTAL DATA RESOURCES, INC. IS STRICTLY LIMITED TO A REFUND OF THE AMOUNT PAID FOR THIS REPORT.** Purchaser accepts this report "AS IS". Any analyses, estimates, ratings, or risk codes provided in this report are provided for illustrative purposes only, and are not intended to provide, nor should they be interpreted as providing any facts regarding, or prediction or forecast of, any environmental risk for any property. Only a Phase I Environmental Site Assessment performed by an environmental professional can produce information regarding the environmental risk for any property. Additionally, the information provided in this Report is not to be construed as legal advice.

Copyright 2017 by Environmental Data Resources, Inc. All rights reserved. Reproduction in any media or format, in whole or in part, of any report or map of Environmental Data Resources, Inc., or its affiliates, is prohibited without prior written permission.

EDR and its logos (including Sanborn and Sanborn Map) are trademarks of Environmental Data Resources, Inc. or its affiliates. All other trademarks used herein are the property of their respective owners.

EXECUTIVE SUMMARY

A search of available environmental records was conducted by EDR. The report was designed to assist parties seeking to meet the search requirements of the ASTM Standard Practice for Assessment of Vapor Encroachment into Structures on Property Involved in Real Estate Transactions (E 2600).

STANDARD ENVIRONMENTAL RECORDS	Default Area of Concern (Miles)*	property	1/10	> 1/10
Federal NPL site list	1.0	0	0	0
Federal Delisted NPL site list	1.0	0	0	0
Federal CERCLIS list	0.5	0	0	0
Federal CERCLIS NFRAP site list	0.5	0	0	0
Federal RCRA CORRACTS facilities list	1.0	0	0	0
Federal RCRA non-CORRACTS TSD facilities list	0.5	0	0	0
Federal RCRA generators list	0.25	0	0	3
Federal institutional controls / engineering controls registries	0.5	0	0	0
Federal ERNS list	0.001	0	0	-
State- and tribal - equivalent NPL	1.0	0	0	0
State- and tribal - equivalent CERCLIS	1.0	0	0	0
State and tribal landfill and/or solid waste disposal site lists	0.5	0	0	0
State and tribal leaking storage tank lists	0.5	0	0	18
State and tribal registered storage tank lists	0.25	0	0	0
State and tribal institutional control / engineering control registries	not searched	-	-	-
State and tribal voluntary cleanup sites	0.5	0	0	0
State and tribal Brownfields sites	0.5	0	0	0

ADDITIONAL ENVIRONMENTAL RECORDS				
Local Brownfield lists	0.5	0	0	0
Local Lists of Landfill / Solid Waste Disposal Sites	0.5	0	0	0
Local Lists of Hazardous waste / Contaminated Sites	1.0	0	0	0
Local Lists of Registered Storage Tanks	0.25	1	0	2
Local Land Records	0.5	0	0	0
Records of Emergency Release Reports	0.5	0	0	0
Other Ascertainable Records	1.0	3	1	20
EDR Exclusive Records	1.0	0	1	11
Exclusive Recovered Govt. Archives	0.001	0	0	-

*The Default Area of Concern may be adjusted by the environmental professional using experience and professional judgement. Each category may include several databases, and each database may have a different distance. A list of individual databases is provided at the back of this report.

EXECUTIVE SUMMARY

TARGET PROPERTY INFORMATION

ADDRESS

WEDDINGTON GOLF & TENNIS FACILITY
4141 WHITSETT AVENUE
STUDIO CITY, CA 91604

COORDINATES

Latitude (North):	34.145763 - 34° 8′ 44.74823″
Longitude (West):	118.406968 - 118° 24′ 25.081787″
Elevation:	620 ft. above sea level

SEARCH RESULTS

Unmappable (orphan) sites are not considered in the foregoing analysis.

Name	Address	Dist/Dir	Map ID	Page
WEDDINGTON GOLF & TENNIS FINDS	4141 N WHITSETT AVE	Property	▲ A1	7
STUDIO CITY GOLF COURSE HAZNET	4141 WHITSETT AVE	Property	▲ A2	7
STUDIO CITY GOLF COURSE INC SWEEPS UST CA FID UST	4141 WHITSETT AVE	Property	▲ A3	8
WEDDINGTON GOLF & TENNIS HAZNET	4141 WHITSETT AVE	Property	▲ A4	9
SNOWMAN CLEANERS EDR Hist Cleaner	12546 VENTURA	1/10 - 1/3 S	▲ B5	10
SNOWMAN CLEANERS EMI DRYCLEANERS	12546 VENTURA BL	1/10 - 1/3 S	▲ B6	11
DAISY FRESH CLEANERS EDR Hist Cleaner	12731 VENTURA BLVD	1/10 - 1/3 WSW	▲ 7	13
COGGINS H R EDR Hist Auto	12500 VENTURA BLVD	1/10 - 1/3 SSE	◆ C8	13
THRIFTY OIL CO 0236 EDR Hist Auto	12500 VENTURA BLVD	1/10 - 1/3 SSE	◆ C9	14
ARCO #9635 LUST	12500 VENTURA BLVD.	1/10 - 1/3 SSE	▲ C10	14
TESORO STATION 63236	12500 VENTURA BLVD	1/10 - 1/3 SSE	▲ C11	14

EXECUTIVE SUMMARY

Name	Address	Dist/Dir	Map ID	Page
LUST HIST CORTESE HAZNET				
THRIFTY OIL CO STATION #236 LUST	12500 VENTURA BLVD	1/10 - 1/3 SSE	▲ C12	18
SHELL WIC#204-7564-0106 LUST HIST CORTESE	12456 VENTURA BLVD	1/10 - 1/3 SSE	▲ C13	18
ULTIMATE CLEANERS RCRA-SQG FINDS ECHO DRYCLEANERS	12754 VENTURA BLVD	1/10 - 1/3 WSW	▲ D14	20
CHEVRON #9-4778 LUST HIST CORTESE	12814 VENTURA BLVD	1/10 - 1/3 WSW	▲ D15	22
CHEVRON #9-4778 LUST	12814 VENTURA BLVD	1/10 - 1/3 WSW	▲ D16	24

PRIMARY MAP - 5091907.2S

0 300 1/3 Miles

- Target Property
- Sites at elevations higher than or equal to the target property
- Sites at elevations lower than the target property
- Manufactured Gas Plants
- Sensitive Receptors
- National Priority List Sites
- Dept. Defense Sites
- Indian Reservations BIA
- 100-year flood zone
- 500-year flood zone
- National Wetland Inventory
- State Wetlands
- Areas of Concern

This report includes Interactive Map Layers to display and/or hide map information. The legend includes only those icons for the default map view.

SITE NAME: Weddington Golf & Tennis Facility ADDRESS: 4141 Whitsett Avenue Studio City CA 91604 LAT/LONG: 34.145763 / 118.406968	CLIENT: Citadel Environmental Services CONTACT: Shirley Lee INQUIRY #: 5091907.2s DATE: October 31, 2017 11:13 am

Copyright © 2017 EDR, Inc. © 2015 TomTom Rel. 2015.

SECONDARY MAP - 5091907.2S

0 1/3 1/2 1 Miles

- Target Property
- Sites at elevations higher than or equal to the target property
- Sites at elevations lower than the target property
- Manufactured Gas Plants
- National Priority List Sites
- Dept. Defense Sites
- Indian Reservations BIA
- Power transmission lines
- 100-year flood zone
- 500-year flood zone
- National Wetland Inventory
- State Wetlands
- Upgradient Area
- Areas of Concern

This report includes Interactive Map Layers to display and/or hide map information. The legend includes only those icons for the default map view.

SITE NAME:	Weddington Golf & Tennis Facility	CLIENT:	Citadel Environmental Services
ADDRESS:	4141 Whitsett Avenue Studio City CA 91604	CONTACT:	Shirley Lee
		INQUIRY #:	5091907.2s
LAT/LONG:	34.145763 / 118.406968	DATE:	October 31, 2017 11:12 am

Copyright © 2017 EDR, Inc. © 2015 TomTom Rel. 2015.

MAP FINDINGS

LEGEND

FACILITY NAME **FACILITY ADDRESS, CITY, ST, ZIP**		EDR SITE ID NUMBER
◆ **MAP ID#**	Direction Distance Range (Distance feet / miles) Relative Elevation Feet Above Sea Level	ASTM 2600 Record Sources found in this report. Each database searched has been assigned to one or more categories. For detailed information about categorization, see the section of the report Records Searched and Currency.

Worksheet:

Comments:
Comments may be added on the online Vapor Encroachment Worksheet.

DATABASE ACRONYM: Applicable categories (A hoverbox with database description).

WEDDINGTON GOLF & TENNIS 4141 N WHITSETT AVE, STUDIO CITY, CA, 91604		1023337650
▲ A1	Target Property 620 ft. Above Sea Level	Other Ascertainable Records

Worksheet:

FINDS: Other Ascertainable Records

Registry ID: 110066328753

Environmental Interest/Information System:
STATE MASTER

The FINDS: database contains 0 additional records for this site. Please contact your EDR Account Executive for more information.

STUDIO CITY GOLF COURSE 4141 WHITSETT AVE, STUDIO CITY, CA, 916040000		S112870046
▲ A2	Target Property 620 ft. Above Sea Level	Other Ascertainable Records

Worksheet:

HAZNET: Other Ascertainable Records

envid: S112870046
Year: 1995
GEPAID: CAC001155976
Contact: GEORGE MC GALLISTER
Telephone: 8187613250
Mailing Name: Not Reported

STUDIO CITY GOLF COURSE, 4141 WHITSETT AVE, STUDIO CITY, CA 916040000 (Continued)

Mailing Address:	4141 WHITSETT AVE
Mailing City,St,Zip:	STUDIO CITY, CA 916040000
Gen County:	Not Reported
TSD EPA ID:	CAT080013352
TSD County:	Not Reported
Waste Category:	Tank bottom waste
Disposal Method:	Recycler
Tons:	.2085
Cat Decode:	Not Reported
Method Decode:	Not Reported
Facility County:	Los Angeles

STUDIO CITY GOLF COURSE INC 4141 WHITSETT AVE, STUDIO CITY, CA, 91604		S101587646
▲ A3	Target Property 620 ft. Above Sea Level	Local Lists of Registered Storage Tanks

Worksheet:

SWEEPS UST: Local Lists of Registered Storage Tanks

Status:	Active
Comp Number:	4619
Number:	9
Board Of Equalization:	Not Reported
Referral Date:	04-20-93
Action Date:	05-05-94
Created Date:	02-29-88
Owner Tank Id:	Not Reported
SWRCB Tank Id:	Not Reported
Tank Status:	Not Reported
Capacity:	Not Reported
Active Date:	Not Reported
Tank Use:	Not Reported
STG:	Not Reported
Content:	Not Reported
Number Of Tanks:	Not Reported

CA FID UST: Local Lists of Registered Storage Tanks

Facility ID:	19055850
Regulated By:	UTNKA
Regulated ID:	Not Reported
Cortese Code:	Not Reported
SIC Code:	Not Reported
Facility Phone:	2138773777
Mail To:	Not Reported
Mailing Address:	11222 WEDDINGTON ST
Mailing Address 2:	Not Reported

STUDIO CITY GOLF COURSE INC, 4141 WHITSETT AVE, STUDIO CITY, CA 91604 (Continued)

Mailing City,St,Zip:	STUDIO CITY 916040000
Contact:	Not Reported
Contact Phone:	Not Reported
DUNs Number:	Not Reported
NPDES Number:	Not Reported
EPA ID:	Not Reported
Comments:	Not Reported
Status:	Active

WEDDINGTON GOLF & TENNIS 4141 WHITSETT AVE, STUDIO CITY, CA, 91604		S113147855
▲ A4	Target Property	Other Ascertainable Records
	620 ft. Above Sea Level	

Worksheet:

HAZNET: Other Ascertainable Records

envid:	S113147855
Year:	2015
GEPAID:	CAL000320383
Contact:	MATT BECKER
Telephone:	8187613250
Mailing Name:	Not Reported
Mailing Address:	4141 WHITSETT AVE
Mailing City,St,Zip:	STUDIO CITY, CA 916040000
Gen County:	Los Angeles
TSD EPA ID:	CAT080013352
TSD County:	Los Angeles
Waste Category:	Waste oil and mixed oil
Disposal Method:	Other Recovery Of Reclamation For Reuse Including Acid Regeneration, Organics Recovery Ect
Tons:	0.38
Cat Decode:	Not Reported
Method Decode:	Not Reported
Facility County:	Los Angeles

envid:	S113147855
Year:	2011
GEPAID:	CAL000320383
Contact:	GEORGE MCCALLISTER
Telephone:	8184292814
Mailing Name:	Not Reported
Mailing Address:	4141 WHITSETT AVE
Mailing City,St,Zip:	STUDIO CITY, CA 916040000
Gen County:	Not Reported
TSD EPA ID:	CAT080013352
TSD County:	Not Reported
Waste Category:	Waste oil and mixed oil
Disposal Method:	Other Recovery Of Reclamation For Reuse Including Acid Regeneration, Organics Recovery Ect

WEDDINGTON GOLF & TENNIS, 4141 WHITSETT AVE, STUDIO CITY, CA 91604 (Continued)

Tons:	0.418
Cat Decode:	Not Reported
Method Decode:	Not Reported
Facility County:	Los Angeles
envid:	S113147855
Year:	2007
GEPAID:	CAL000320383
Contact:	GEORGE MCCALLISTER
Telephone:	8184292814
Mailing Name:	Not Reported
Mailing Address:	4141 WHITSETT AVE
Mailing City,St,Zip:	STUDIO CITY, CA 91604
Gen County:	Not Reported
TSD EPA ID:	CAT080013352
TSD County:	Not Reported
Waste Category:	Waste oil and mixed oil
Disposal Method:	Other Recovery Of Reclamation For Reuse Including Acid Regeneration, Organics Recovery Ect
Tons:	0.28
Cat Decode:	Not Reported
Method Decode:	Not Reported
Facility County:	Los Angeles

SNOWMAN CLEANERS 12546 VENTURA, STUDIO CITY, CA, 91604		1018745228
▲ B5	S 1/10 - 1/3 (528 ft. / 0.1 mi.) 16 ft. Higher Elevation 636 ft. Above Sea Level	EDR Exclusive Records

Worksheet:

EDR Hist Cleaner: EDR Exclusive Records

Year:	Name: / Type:
1969:	QUICK CLEAN CENTER / Drycleaning Plants, Except Rugs
1975:	MORTONS QUICK CLEAN CENTER / Drycleaning Plants, Except Rugs
1976:	MORTONS QUICK CLEAN CENTER / Drycleaning Plants, Except Rugs
1977:	MORTONS QUICK CLEAN CENTER / Drycleaning Plants, Except Rugs
1978:	MORTONS QUICK CLEAN CENTER / Drycleaning Plants, Except Rugs
1979:	MORTONS QUICK CLEAN CENTER / Drycleaning Plants, Except Rugs
1979:	MORTONS QUICK CLEAN CENTER / Drycleaning Plants, Except Rugs
1979:	MORTONS QUICK CLEAN CENTER / Drycleaning Plants, Except Rugs
1982:	SNOWMAN CLEANERS / Drycleaning Plants, Except Rugs
1983:	SNOWMAN CLEANERS / Drycleaning Plants, Except Rugs
1985:	SNOWMAN CLEANERS / Drycleaning Plants, Except Rugs
1986:	SNOWMAN CLEANERS / Drycleaning Plants, Except Rugs
1987:	SNOWMAN CLEANERS / Drycleaning Plants, Except Rugs
1988:	SNOWMAN CLEANERS / Drycleaning Plants, Except Rugs
1989:	SNOWMAN CLEANERS / Drycleaning Plants, Except Rugs
1990:	SNOWMAN CLEANERS / Drycleaning Plants, Except Rugs

SNOWMAN CLEANERS, 12546 VENTURA, STUDIO CITY, CA 91604 (Continued)

1991:	SNOWMAN CLEANERS / Drycleaning Plants, Except Rugs
1992:	SNOWMAN CLEANERS / Drycleaning Plants, Except Rugs
1993:	SNOWMAN CLEANERS / Drycleaning Plants, Except Rugs
1994:	SNOWMAN CLEANERS / Drycleaning Plants, Except Rugs
1995:	SNOWMAN CLEANERS / Drycleaning Plants, Except Rugs
1996:	SNOWMAN CLEANERS / Drycleaning Plants, Except Rugs
1997:	SNOWMAN CLEANERS / Drycleaning Plants, Except Rugs
1998:	SNOWMAN CLEANERS / Drycleaning Plants, Except Rugs
1999:	SNOWMAN CLEANERS / Drycleaning Plants, Except Rugs
2000:	SNOWMAN CLEANERS / Drycleaning Plants, Except Rugs
2001:	SNOWMAN CLEANERS / Drycleaning Plants, Except Rugs
2002:	SNOWMAN CLEANERS / Drycleaning Plants, Except Rugs
2003:	SNOWMAN CLEANERS / Drycleaning Plants, Except Rugs
2004:	SNOWMAN CLEANERS / Drycleaning Plants, Except Rugs
2005:	SNOWMAN CLEANERS / Drycleaning Plants, Except Rugs
2006:	SNOWMAN CLEANERS / Drycleaning Plants, Except Rugs
2007:	SNOWMAN CLEANERS / Drycleaning Plants, Except Rugs
2008:	SNOWMAN CLEANERS / Drycleaning Plants, Except Rugs
2009:	SNOWMAN CLEANERS / Drycleaning Plants, Except Rugs
2010:	SNOWMAN CLEANERS / Drycleaning Plants, Except Rugs
2011:	SNOWMAN CLEANERS / Drycleaning Plants, Except Rugs

SNOWMAN CLEANERS 12546 VENTURA BL, STUDIO CITY, CA, 906060000		S102811609	
▲ B6	S 1/10 - 1/3	(528 ft. / 0.1 mi.)	Other Ascertainable Records
	16 ft. Higher Elevation	636 ft. Above Sea Level	

Worksheet:

DRYCLEANERS: Other Ascertainable Records

EPA Id:	CAL000033503
NAICS Code:	81232
NAICS Description:	Drycleaning and Laundry Services (except Coin-Operated)
SIC Code:	7211
SIC Description:	Power Laundries, Family and Commercial
Create Date:	05/16/1990
Facility Active:	No
Inactive Date:	06/30/2008
Facility Addr2:	Not Reported
Owner Name:	SAEED SARSHAD
Owner Address:	12546 VENTURA BLVD
Owner Address 2:	Not Reported
Owner Telephone:	8187628991
Contact Name:	SAEED SARSHAD OWNER
Contact Address:	12546 VENTURA BLVD
Contact Address 2:	Not Reported
Contact Telephone:	8187628991
Mailing Name:	Not Reported

SNOWMAN CLEANERS, 12546 VENTURA BL, STUDIO CITY, CA 906060000 (Continued)

Mailing Address 1:	12546 VENTURA BLVD
Mailing Address 2:	Not Reported
Mailing City:	STUDIO CITY
Mailing State:	CA
Mailing Zip:	916042412
Owner Fax:	Not Reported
Region Code:	3

EMI: Other Ascertainable Records

Year:	1987
County Code:	19
Air Basin:	SC
Facility ID:	35332
Air District Name:	SC
SIC Code:	7216
Air District Name:	SOUTH COAST AQMD
Community Health Air Pollution Info System:	Not Reported
Consolidated Emission Reporting Rule:	Not Reported
Total Organic Hydrocarbon Gases Tons/Yr:	2
Reactive Organic Gases Tons/Yr:	0
Carbon Monoxide Emissions Tons/Yr:	0
NOX - Oxides of Nitrogen Tons/Yr:	0
SOX - Oxides of Sulphur Tons/Yr:	0
Particulate Matter Tons/Yr:	0
Part. Matter 10 Micrometers and Smllr Tons/Yr:	0

Year:	1990
County Code:	19
Air Basin:	SC
Facility ID:	35332
Air District Name:	SC
SIC Code:	7216
Air District Name:	SOUTH COAST AQMD
Community Health Air Pollution Info System:	Not Reported
Consolidated Emission Reporting Rule:	Not Reported
Total Organic Hydrocarbon Gases Tons/Yr:	2
Reactive Organic Gases Tons/Yr:	0
Carbon Monoxide Emissions Tons/Yr:	0
NOX - Oxides of Nitrogen Tons/Yr:	0
SOX - Oxides of Sulphur Tons/Yr:	0
Particulate Matter Tons/Yr:	0
Part. Matter 10 Micrometers and Smllr Tons/Yr:	0

DAISY FRESH CLEANERS 12731 VENTURA BLVD, STUDIO CITY, CA, 91604			1018674743
▲ 7	WSW 1/10 - 1/3	(554 ft. / 0.105 mi.)	EDR Exclusive Records
	18 ft. Higher Elevation	638 ft. Above Sea Level	

Worksheet:

EDR Hist Cleaner: EDR Exclusive Records

Year:	Name: / Type:
1985:	DAISY FRESH CLEANERS / Drycleaning Plants, Except Rugs
1986:	DAISY FRESH CLEANERS / Drycleaning Plants, Except Rugs
1987:	DAISY FRESH CLEANERS / Drycleaning Plants, Except Rugs
1988:	DAISY FRESH CLEANERS / Drycleaning Plants, Except Rugs
1989:	DAISY FRESH CLEANERS / Drycleaning Plants, Except Rugs
1990:	DAISY FRESH CLEANERS / Drycleaning Plants, Except Rugs
1991:	DAISY FRESH CLEANERS / Drycleaning Plants, Except Rugs
1992:	DAISY FRESH CLEANERS / Drycleaning Plants, Except Rugs
1993:	DAISY FRESH CLEANERS / Drycleaning Plants, Except Rugs
1994:	DAISY FRESH CLEANERS / Drycleaning Plants, Except Rugs
1995:	DAISY FRESH CLEANERS / Drycleaning Plants, Except Rugs
1996:	DAISY FRESH CLEANERS / Drycleaning Plants, Except Rugs
1997:	DAISY FRESH CLEANERS / Drycleaning Plants, Except Rugs
1998:	DAISY FRESH CLEANERS / Drycleaning Plants, Except Rugs
1999:	DAISY FRESH CLEANERS / Drycleaning Plants, Except Rugs
2000:	DAISY FRESH CLEANERS / Drycleaning Plants, Except Rugs
2001:	DAISY FRESH CLEANERS / Drycleaning Plants, Except Rugs
2002:	DAISY FRESH CLEANERS / Drycleaning Plants, Except Rugs
2003:	DAISY FRESH CLEANERS / Drycleaning Plants, Except Rugs
2004:	DAISY FRESH CLEANERS / Drycleaning Plants, Except Rugs
2005:	DAISY FRESH CLEANERS / Drycleaning Plants, Except Rugs
2006:	DAISY FRESH CLEANERS / Drycleaning Plants, Except Rugs
2007:	DAISY FRESH CLEANERS / Drycleaning Plants, Except Rugs
2008:	DAISY FRESH CLEANERS / Drycleaning Plants, Except Rugs
2009:	DAISY FRESH CLEANERS / Drycleaning Plants, Except Rugs

COGGINS H R 12500 VENTURA BLVD, SAN FERNANDO VALLEY, CA,			1009018323
◆ C8	SSE 1/10 - 1/3	(594 ft. / 0.113 mi.)	EDR Exclusive Records
	2 ft. Lower Elevation	618 ft. Above Sea Level	

Worksheet:

EDR Hist Auto: EDR Exclusive Records

Year:	Name: / Type:
1940:	COGGINS H R / GASOLINE SERVICE STATIONS

THRIFTY OIL CO 0236 12500 VENTURA BLVD, NORTH HOLLYWOOD, CA, 91604			1009050757
◆ C9	SSE 1/10 - 1/3	(594 ft. / 0.113 mi.)	EDR Exclusive Records
	2 ft. Lower Elevation	618 ft. Above Sea Level	

Worksheet:

EDR Hist Auto: EDR Exclusive Records

Year:	Name: / Type:
1940:	COGGINS H R / GASOLINE SERVICE STATIONS
1989:	STUDIO MOTOR WORKS / General Automotive Repair Shops
1991:	STUDIO MOTOR WORKS / General Automotive Repair Shops
1992:	STUDIO MOTOR WORKS / General Automotive Repair Shops
1993:	STUDIO MOTOR WORKS / General Automotive Repair Shops
2001:	ELEKSI ARCO / Gasoline Service Stations
2001:	THRIFTY OIL CO 0236 / Gasoline Service Stations
2002:	THRIFTY OIL CO 0236 / Gasoline Service Stations
2002:	ELEKSI ARCO / Gasoline Service Stations
2003:	THRIFTY OIL CO 0236 / Gasoline Service Stations
2004:	THRIFTY OIL CO 0236 / Gasoline Service Stations
2009:	C J S ARCO / Gasoline Service Stations, NEC
2010:	C J S ARCO / Gasoline Service Stations, NEC
2011:	C J S ARCO / Gasoline Service Stations, NEC
2012:	C J S ARCO / Gasoline Service Stations, NEC
2013:	C J S ARCO / Gasoline Service Stations, NEC
2014:	C J S ARCO / Gasoline Service Stations, NEC

ARCO #9635 12500 VENTURA BLVD., STUDIO CITY, CA, 91604			S106116318
▲ C10	SSE 1/10 - 1/3	(634 ft. / 0.12 mi.)	State and tribal leaking storage tank lists
	10 ft. Higher Elevation	630 ft. Above Sea Level	

Worksheet:

TESORO STATION 63236 12500 VENTURA BLVD, STUDIO CITY, CA, 91604			S101298209
▲ C11	SSE 1/10 - 1/3	(634 ft. / 0.12 mi.)	State and tribal leaking storage tank lists Other Ascertainable Records
	10 ft. Higher Elevation	630 ft. Above Sea Level	

Worksheet:

LUST: State and tribal leaking storage tank lists

Region:	STATE
Global Id:	T0603702564
Latitude:	34.1425738

TESORO STATION 63236, 12500 VENTURA BLVD, STUDIO CITY, CA 91604 (Continued)

Longitude:	-118.4052142
Case Type:	LUST Cleanup Site
Status:	Completed - Case Closed
Status Date:	07/02/1998
Lead Agency:	LOS ANGELES RWQCB (REGION 4)
Case Worker:	CET
Local Agency:	LOS ANGELES, CITY OF
RB Case Number:	916040298
LOC Case Number:	Not Reported
File Location:	Not Reported
Potential Media Affect:	Aquifer used for drinking water supply
Potential Contaminants of Concern:	Gasoline
Site History:	Not Reported
Click here to access the California GeoTracker records for this facility:	http://www.web.edrnet.com/ordering/switchboard/redirect.aspx?s=GRR_CA_LUST_ST&global_id=T0603702564

Contact:

Global Id:	T0603702564
Contact Type:	Regional Board Caseworker
Contact Name:	CHANDRA TYLER
Organization Name:	LOS ANGELES RWQCB (REGION 4)
Address:	Not Reported
City:	R4 UNKNOWN
Email:	cetyler@waterboards.ca.gov
Phone Number:	Not Reported

Global Id:	T0603702564
Contact Type:	Local Agency Caseworker
Contact Name:	ELOY LUNA
Organization Name:	LOS ANGELES, CITY OF
Address:	200 North Main Street, Suite 1780
City:	LOS ANGELES
Email:	eloy.luna@lacity.org
Phone Number:	Not Reported

Status History:

Global Id:	T0603702564
Status:	Completed - Case Closed
Status Date:	07/02/1998

Global Id:	T0603702564
Status:	Open - Case Begin Date
Status Date:	01/25/1989

Global Id:	T0603702564
Status:	Open - Site Assessment
Status Date:	01/25/1989

Global Id:	T0603702564
Status:	Open - Site Assessment
Status Date:	06/12/1989

TESORO STATION 63236, 12500 VENTURA BLVD, STUDIO CITY, CA 91604 (Continued)

Global Id:	T0603702564
Status:	Open - Site Assessment
Status Date:	10/17/1989

Regulatory Activities:

Global Id:	T0603702564
Action Type:	Other
Date:	07/16/1989
Action:	Leak Reported

Global Id:	T0603702564
Action Type:	Other
Date:	01/25/1989
Action:	Leak Discovery

HAZNET: Other Ascertainable Records

envid:	S101298209
Year:	2016
GEPAID:	CAL000373349
Contact:	JAMES BECK
Telephone:	5624956814
Mailing Name:	Not Reported
Mailing Address:	19100 RIDGEWOOD PKWY
Mailing City,St,Zip:	SAN ANTONIO, TX 782590000
Gen County:	Los Angeles
TSD EPA ID:	NVT330010000
TSD County:	99
Waste Category:	Other organic solids
Disposal Method:	Landfill Or Surface Impoundment That Will Be Closed As Landfill(To Include On-Site Treatment And/Or Stabilization)
Tons:	0.055
Cat Decode:	Other organic solids
Method Decode:	Landfill Or Surface Impoundment That Will Be Closed As Landfill(To Include On-Site Treatment And/Or Stabilization)
Facility County:	Los Angeles

envid:	S101298209
Year:	2016
GEPAID:	CAL000373349
Contact:	JAMES BECK
Telephone:	5624956814
Mailing Name:	Not Reported
Mailing Address:	19100 RIDGEWOOD PKWY
Mailing City,St,Zip:	SAN ANTONIO, TX 782590000
Gen County:	Los Angeles
TSD EPA ID:	CAT080013352
TSD County:	Los Angeles
Waste Category:	Aqueous solution with total organic residues less than 10 percent
Disposal Method:	Other Recovery Of Reclamation For Reuse Including Acid Regeneration, Organics Recovery Ect
Tons:	0.147

TESORO STATION 63236, 12500 VENTURA BLVD, STUDIO CITY, CA 91604 (Continued)

Cat Decode:	Aqueous solution with total organic residues less than 10 percent
Method Decode:	Other Recovery Of Reclamation For Reuse Including Acid Regeneration, Organics Recovery Ect
Facility County:	Los Angeles
envid:	S101298209
Year:	2015
GEPAID:	CAL000373349
Contact:	ROSIE RANGEL
Telephone:	2106266564
Mailing Name:	Not Reported
Mailing Address:	19100 RIDGEWOOD PKWY
Mailing City,St,Zip:	SAN ANTONIO, TX 782590000
Gen County:	Los Angeles
TSD EPA ID:	NVT330010000
TSD County:	99
Waste Category:	Other organic solids
Disposal Method:	Landfill Or Surface Impoundment That Will Be Closed As Landfill(To Include On-Site Treatment And/Or Stabilization)
Tons:	0.12
Cat Decode:	Not Reported
Method Decode:	Not Reported
Facility County:	Los Angeles
envid:	S101298209
Year:	2015
GEPAID:	CAL000373349
Contact:	ROSIE RANGEL
Telephone:	2106266564
Mailing Name:	Not Reported
Mailing Address:	19100 RIDGEWOOD PKWY
Mailing City,St,Zip:	SAN ANTONIO, TX 782590000
Gen County:	Los Angeles
TSD EPA ID:	CAT080013352
TSD County:	Los Angeles
Waste Category:	Tank bottom waste
Disposal Method:	Other Recovery Of Reclamation For Reuse Including Acid Regeneration, Organics Recovery Ect
Tons:	0.0834
Cat Decode:	Not Reported
Method Decode:	Not Reported
Facility County:	Los Angeles
envid:	S101298209
Year:	2015
GEPAID:	CAL000373349
Contact:	ROSIE RANGEL
Telephone:	2106266564
Mailing Name:	Not Reported
Mailing Address:	19100 RIDGEWOOD PKWY
Mailing City,St,Zip:	SAN ANTONIO, TX 782590000
Gen County:	Los Angeles
TSD EPA ID:	CAT080013352
TSD County:	Los Angeles

TESORO STATION 63236, 12500 VENTURA BLVD, STUDIO CITY, CA 91604 (Continued)

Waste Category:	Aqueous solution with total organic residues less than 10 percent
Disposal Method:	Other Recovery Of Reclamation For Reuse Including Acid Regeneration, Organics Recovery Ect
Tons:	0.0714
Cat Decode:	Not Reported
Method Decode:	Not Reported
Facility County:	Los Angeles

The CA_HAZNET: database contains 4 additional records for this site. Please contact your EDR Account Executive for more information.

HIST CORTESE: Other Ascertainable Records

Region:	CORTESE
Facility County Code:	19
Reg By:	LTNKA
Reg Id:	916040298

THRIFTY OIL CO STATION #236 12500 VENTURA BLVD, STUDIO CITY, CA, 91604			S103437940
▲ C12	SSE 1/10 - 1/3	(634 ft. / 0.12 mi.)	State and tribal leaking storage tank lists
	10 ft. Higher Elevation	630 ft. Above Sea Level	

Worksheet:

SHELL WIC#204-7564-0106 12456 VENTURA BLVD, STUDIO CITY, CA, 91604			S102437445
▲ C13	SSE 1/10 - 1/3	(688 ft. / 0.13 mi.)	State and tribal leaking storage tank lists Other Ascertainable Records
	4 ft. Higher Elevation	624 ft. Above Sea Level	

Worksheet:

LUST: State and tribal leaking storage tank lists

Region:	STATE
Global Id:	T0603702573
Latitude:	34.14248
Longitude:	-118.404886
Case Type:	LUST Cleanup Site
Status:	Completed - Case Closed
Status Date:	06/23/1998
Lead Agency:	LOS ANGELES RWQCB (REGION 4)
Case Worker:	CET
Local Agency:	LOS ANGELES, CITY OF
RB Case Number:	916040434
LOC Case Number:	Not Reported
File Location:	Not Reported
Potential Media Affect:	Aquifer used for drinking water supply
Potential Contaminants of Concern:	Gasoline
Site History:	Not Reported

SHELL WIC#204-7564-0106, 12456 VENTURA BLVD, STUDIO CITY, CA 91604 (Continued)

Click here to access the California GeoTracker records for this facility:	http://www.web.edrnet.com/ordering/switchboard/redirect.aspx?s=GRR_CA_LUST_ST&global_id=T0603702573

Contact:

Global Id:	T0603702573
Contact Type:	Regional Board Caseworker
Contact Name:	CHANDRA TYLER
Organization Name:	LOS ANGELES RWQCB (REGION 4)
Address:	Not Reported
City:	R4 UNKNOWN
Email:	cetyler@waterboards.ca.gov
Phone Number:	Not Reported

Global Id:	T0603702573
Contact Type:	Local Agency Caseworker
Contact Name:	ELOY LUNA
Organization Name:	LOS ANGELES, CITY OF
Address:	200 North Main Street, Suite 1780
City:	LOS ANGELES
Email:	eloy.luna@lacity.org
Phone Number:	Not Reported

Status History:

Global Id:	T0603702573
Status:	Completed - Case Closed
Status Date:	06/23/1998

Global Id:	T0603702573
Status:	Open - Case Begin Date
Status Date:	07/06/1981

Global Id:	T0603702573
Status:	Open - Site Assessment
Status Date:	09/21/1991

Global Id:	T0603702573
Status:	Open - Site Assessment
Status Date:	03/09/1992

Global Id:	T0603702573
Status:	Open - Site Assessment
Status Date:	07/13/1992

Regulatory Activities:

Global Id:	T0603702573
Action Type:	Other
Date:	09/21/1991
Action:	Leak Reported

Global Id:	T0603702573
Action Type:	Other
Date:	07/06/1981

SHELL WIC#204-7564-0106, 12456 VENTURA BLVD, STUDIO CITY, CA 91604 (Continued)

Action:	Leak Discovery
Global Id:	T0603702573
Action Type:	Other
Date:	07/06/1981
Action:	Leak Stopped

HIST CORTESE: Other Ascertainable Records

Region:	CORTESE
Facility County Code:	19
Reg By:	LTNKA
Reg Id:	916040434

ULTIMATE CLEANERS 12754 VENTURA BLVD, STUDIO CITY, CA, 91604			1000472954
▲ D14	WSW 1/10 - 1/3	(865 ft. / 0.164 mi.)	Federal RCRA generators list Other Ascertainable Records
	23 ft. Higher Elevation	643 ft. Above Sea Level	

Worksheet:

RCRA-SQG: Federal RCRA generators list

Date form received by agency:	01/04/1991
Facility name:	ULTIMATE CLEANERS
Facility address:	12754 VENTURA BLVD STUDIO CITY, CA 91604
EPA ID:	CAD982436073
Contact:	ENVIRONMENTAL MANAGER
Contact address:	12754 VENTURA BLVD STUDIO CITY, CA 91604
Contact country:	US
Contact telephone:	818-509-8700
Contact email:	Not Reported
EPA Region:	09
Classification:	Small Small Quantity Generator
Description:	Handler: generates more than 100 and less than 1000 kg of hazardous waste during any calendar month and accumulates less than 6000 kg of hazardous waste at any time; or generates 100 kg or less of hazardous waste during any calendar month, and accumulates more than 1000 kg of hazardous waste at any time

Owner/Operator Summary:

Owner/operator name:	DIANE BUTTERWORTH
Owner/operator address:	NOT REQUIRED NOT REQUIRED, ME 99999
Owner/operator country:	Not Reported
Owner/operator telephone:	415-555-1212
Owner/operator email:	Not Reported
Owner/operator fax:	Not Reported

ULTIMATE CLEANERS, 12754 VENTURA BLVD, STUDIO CITY, CA 91604 (Continued)

Owner/operator extension:	Not Reported
Legal status:	Private
Owner/Operator Type:	Owner
Owner/Op start date:	Not Reported
Owner/Op end date:	Not Reported
Owner/operator name:	NOT REQUIRED
Owner/operator address:	NOT REQUIRED
	NOT REQUIRED, ME 99999
Owner/operator country:	Not Reported
Owner/operator telephone:	415-555-1212
Owner/operator email:	Not Reported
Owner/operator fax:	Not Reported
Owner/operator extension:	Not Reported
Legal status:	Private
Owner/Operator Type:	Operator
Owner/Op start date:	Not Reported
Owner/Op end date:	Not Reported

Handler Activities Summary:

U.S. importer of hazardous waste:	No
Mixed waste (haz. and radioactive):	No
Recycler of hazardous waste:	No
Transporter of hazardous waste:	No
Treater, storer or disposer of HW:	No
Underground injection activity:	No
On-site burner exemption:	No
Furnace exemption:	No
Used oil fuel burner:	No
Used oil processor:	No
User oil refiner:	No
Used oil fuel marketer to burner:	No
Used oil Specification marketer:	No
Used oil transfer facility:	No
Used oil transporter:	No
Violation Status:	No violations found

FINDS: Other Ascertainable Records

Registry ID:	110002811743

Environmental Interest/Information System:

RCRAInfo is a national information system that supports the Resource Conservation and Recovery Act (RCRA) program through the tracking of events and activities related to facilities that generate, transport, and treat, store, or dispose of hazardous waste. RCRAInfo allows RCRA program staff to track the notification, permit, compliance, and corrective action activities required under RCRA.

STATE MASTER

The FINDS: database contains 0 additional records for this site. Please contact your EDR Account Executive for more information.

ULTIMATE CLEANERS, 12754 VENTURA BLVD, STUDIO CITY, CA 91604 (Continued)

ECHO: Other Ascertainable Records

Envid:	1000472954
Registry ID:	110002811743
DFR URL:	http://echo.epa.gov/detailed-facility-report?fid=110002811743

DRYCLEANERS: Other Ascertainable Records

EPA Id:	CAL000043482
NAICS Code:	81232
NAICS Description:	Drycleaning and Laundry Services (except Coin-Operated)
SIC Code:	7211
SIC Description:	Power Laundries, Family and Commercial
Create Date:	02/15/1991
Facility Active:	Yes
Inactive Date:	Not Reported
Facility Addr2:	Not Reported
Owner Name:	JAMES & SHARI STEARNS
Owner Address:	12754 VENTURA BLVD
Owner Address 2:	Not Reported
Owner Telephone:	8185098700
Contact Name:	SHARI STEARNS
Contact Address:	12754 VENTURA BLVD
Contact Address 2:	Not Reported
Contact Telephone:	8185078700
Mailing Name:	Not Reported
Mailing Address 1:	12754 VENTURA BLVD
Mailing Address 2:	Not Reported
Mailing City:	STUDIO CITY
Mailing State:	CA
Mailing Zip:	916042441
Owner Fax:	8185090027
Region Code:	3

CHEVRON #9-4778 12814 VENTURA BLVD, STUDIO CITY, CA, 91604			S103627338
▲ D15	WSW 1/10 - 1/3	(1041 ft. / 0.197 mi.)	State and tribal leaking storage tank lists Other Ascertainable Records
	20 ft. Higher Elevation	640 ft. Above Sea Level	

Worksheet:

LUST: State and tribal leaking storage tank lists

Region:	STATE
Global Id:	T0603702570
Latitude:	34.1448258
Longitude:	-118.4120828
Case Type:	LUST Cleanup Site
Status:	Completed - Case Closed

CHEVRON #9-4778, 12814 VENTURA BLVD, STUDIO CITY, CA 91604 (Continued)

Status Date:	07/22/1996
Lead Agency:	LOS ANGELES RWQCB (REGION 4)
Case Worker:	YR
Local Agency:	LOS ANGELES, CITY OF
RB Case Number:	916040407
LOC Case Number:	Not Reported
File Location:	Not Reported
Potential Media Affect:	Aquifer used for drinking water supply
Potential Contaminants of Concern:	Gasoline
Site History:	Not Reported
Click here to access the California GeoTracker records for this facility:	http://www.web.edrnet.com/ordering/switchboard/redirect.aspx?s=GRR_CA_LUST_ST&global_id=T0603702570

Contact:

Global Id:	T0603702570
Contact Type:	Local Agency Caseworker
Contact Name:	ELOY LUNA
Organization Name:	LOS ANGELES, CITY OF
Address:	200 North Main Street, Suite 1780
City:	LOS ANGELES
Email:	eloy.luna@lacity.org
Phone Number:	Not Reported

Global Id:	T0603702570
Contact Type:	Regional Board Caseworker
Contact Name:	YUE RONG
Organization Name:	LOS ANGELES RWQCB (REGION 4)
Address:	320 W. 4TH ST., SUITE 200
City:	Los Angeles
Email:	yrong@waterboards.ca.gov
Phone Number:	Not Reported

Status History:

Global Id:	T0603702570
Status:	Completed - Case Closed
Status Date:	07/22/1996

Global Id:	T0603702570
Status:	Open - Case Begin Date
Status Date:	05/05/1989

Global Id:	T0603702570
Status:	Open - Remediation
Status Date:	06/09/1989

Global Id:	T0603702570
Status:	Open - Site Assessment
Status Date:	07/31/1989

Regulatory Activities:

Global Id:	T0603702570

CHEVRON #9-4778, 12814 VENTURA BLVD, STUDIO CITY, CA 91604 (Continued)

Action Type:	Other
Date:	05/05/1989
Action:	Leak Reported

HIST CORTESE: Other Ascertainable Records

Region:	CORTESE
Facility County Code:	19
Reg By:	LTNKA
Reg Id:	916040407

CHEVRON #9-4778 12814 VENTURA BLVD, STUDIO CITY, CA, 91604		S101298210	
▲ D16	WSW 1/10 - 1/3	(1041 ft. / 0.197 mi.)	State and tribal leaking storage tank lists
	20 ft. Higher Elevation	640 ft. Above Sea Level	

Worksheet:

GOVERNMENT RECORDS SEARCHED / DATA CURRENCY TRACKING

St	Acronym	Full Name	Government Agency	Gov Date	Arvl. Date	Active Date
ENVIRONMENTAL RECORDS						
Federal NPL site list						
US	NPL	National Priority List	EPA	05/30/2017	06/08/2017	09/15/2017
US	Proposed NPL	Proposed National Priority List Sites	EPA	05/30/2017	06/09/2017	09/15/2017
US	NPL LIENS	Federal Superfund Liens	EPA	10/15/1991	02/02/1994	03/30/1994
Federal CERCLIS list						
US	SEMS	Superfund Enterprise Management System	EPA	07/11/2017	07/21/2017	10/06/2017
Federal RCRA CORRACTS facilities list						
US	CORRACTS	Corrective Action Report	EPA	09/13/2017	09/26/2017	10/06/2017
Federal RCRA TSD facilities list						
US	RCRA-TSDF	RCRA - Treatment, Storage and Disposal	Environmental Protection Agency	09/13/2017	09/26/2017	10/06/2017
Federal RCRA generators list						
US	RCRA-LQG	RCRA - Large Quantity Generators	Environmental Protection Agency	09/13/2017	09/26/2017	10/06/2017
US	RCRA-SQG	RCRA - Small Quantity Generators	Environmental Protection Agency	09/13/2017	09/26/2017	10/06/2017
US	RCRA-CESQG	RCRA - Conditionally Exempt Small Quantity Generators	Environmental Protection Agency	09/13/2017	09/26/2017	10/06/2017
Federal institutional controls / engineering controls registries						
US	LUCIS	Land Use Control Information System	Department of the Navy	05/22/2017	06/13/2017	09/15/2017
US	US ENG CONTROLS	Engineering Controls Sites List	Environmental Protection Agency	08/10/2017	08/30/2017	10/13/2017
US	US INST CONTROL	Sites with Institutional Controls	Environmental Protection Agency	08/10/2017	08/30/2017	10/13/2017
Federal ERNS list						
US	ERNS	Emergency Response Notification System	National Response Center, United States Coast	09/18/2017	09/21/2017	10/13/2017
State and tribal - equivalent NPL						
CA	RESPONSE	State Response Sites	Department of Toxic Substances Control	07/31/2017	08/01/2017	08/15/2017
State and tribal - equivalent CERCLIS						
CA	ENVIROSTOR	EnviroStor Database	Department of Toxic Substances Control	07/31/2017	08/01/2017	08/15/2017
State and tribal landfill / solid waste disposal						
CA	SWF/LF (SWIS)	Solid Waste Information System	Department of Resources Recycling and Recover	08/14/2017	08/17/2017	09/21/2017
State and tribal leaking storage tank lists						
CA	LUST REG 8	Leaking Underground Storage Tanks	California Regional Water Quality Control Boa	02/14/2005	02/15/2005	03/28/2005
CA	LUST REG 9	Leaking Underground Storage Tank Report	California Regional Water Quality Control Boa	03/01/2001	04/23/2001	05/21/2001
CA	LUST	Leaking Underground Fuel Tank Report (GEOTRACKER)	State Water Resources Control Board	06/12/2017	06/14/2017	08/22/2017
CA	LUST REG 2	Fuel Leak List	California Regional Water Quality Control Boa	09/30/2004	10/20/2004	11/19/2004
CA	LUST REG 6V	Leaking Underground Storage Tank Case Listing	California Regional Water Quality Control Boa	06/07/2005	06/07/2005	06/29/2005
CA	LUST REG 7	Leaking Underground Storage Tank Case Listing	California Regional Water Quality Control Boa	02/26/2004	02/26/2004	03/24/2004
CA	LUST REG 5	Leaking Underground Storage Tank Database	California Regional Water Quality Control Boa	07/01/2008	07/22/2008	07/31/2008

GOVERNMENT RECORDS SEARCHED / DATA CURRENCY TRACKING

St	Acronym	Full Name	Government Agency	Gov Date	Arvl. Date	Active Date
CA	LUST REG 4	Underground Storage Tank Leak List	California Regional Water Quality Control Boa	09/07/2004	09/07/2004	10/12/2004
CA	LUST REG 3	Leaking Underground Storage Tank Database	California Regional Water Quality Control Boa	05/19/2003	05/19/2003	06/02/2003
CA	LUST REG 1	Active Toxic Site Investigation	California Regional Water Quality Control Boa	02/01/2001	02/28/2001	03/29/2001
CA	LUST REG 6L	Leaking Underground Storage Tank Case Listing	California Regional Water Quality Control Boa	09/09/2003	09/10/2003	10/07/2003
US	INDIAN LUST R10	Leaking Underground Storage Tanks on Indian Land	EPA Region 10	10/07/2016	01/26/2017	05/05/2017
US	INDIAN LUST R9	Leaking Underground Storage Tanks on Indian Land	Environmental Protection Agency	04/13/2017	07/27/2017	10/13/2017
US	INDIAN LUST R8	Leaking Underground Storage Tanks on Indian Land	EPA Region 8	05/01/2017	07/27/2017	10/13/2017
US	INDIAN LUST R7	Leaking Underground Storage Tanks on Indian Land	EPA Region 7	04/14/2017	07/27/2017	10/06/2017
US	INDIAN LUST R6	Leaking Underground Storage Tanks on Indian Land	EPA Region 6	04/24/2017	07/27/2017	10/06/2017
US	INDIAN LUST R4	Leaking Underground Storage Tanks on Indian Land	EPA Region 4	10/14/2016	01/27/2017	05/05/2017
US	INDIAN LUST R1	Leaking Underground Storage Tanks on Indian Land	EPA Region 1	04/14/2017	07/27/2017	10/06/2017
US	INDIAN LUST R5	Leaking Underground Storage Tanks on Indian Land	EPA, Region 5	04/26/2017	07/27/2017	10/13/2017
CA	SLIC	Statewide SLIC Cases (GEOTRACKER)	State Water Resources Control Board	06/12/2017	06/14/2017	08/23/2017
CA	SLIC REG 1	Active Toxic Site Investigations	California Regional Water Quality Control Boa	04/03/2003	04/07/2003	04/25/2003
CA	SLIC REG 2	Spills, Leaks, Investigation & Cleanup Cost Recovery Listing	Regional Water Quality Control Board San Fran	09/30/2004	10/20/2004	11/19/2004
CA	SLIC REG 3	Spills, Leaks, Investigation & Cleanup Cost Recovery Listing	California Regional Water Quality Control Boa	05/18/2006	05/18/2006	06/15/2006
CA	SLIC REG 4	Spills, Leaks, Investigation & Cleanup Cost Recovery Listing	Region Water Quality Control Board Los Angele	11/17/2004	11/18/2004	01/04/2005
CA	SLIC REG 5	Spills, Leaks, Investigation & Cleanup Cost Recovery Listing	Regional Water Quality Control Board Central	04/01/2005	04/05/2005	04/21/2005
CA	SLIC REG 6V	Spills, Leaks, Investigation & Cleanup Cost Recovery Listing	Regional Water Quality Control Board, Victorv	05/24/2005	05/25/2005	06/16/2005
CA	SLIC REG 6L	SLIC Sites	California Regional Water Quality Control Boa	09/07/2004	09/07/2004	10/12/2004
CA	SLIC REG 7	SLIC List	California Regional Quality Control Board, Co	11/24/2004	11/29/2004	01/04/2005
CA	SLIC REG 8	Spills, Leaks, Investigation & Cleanup Cost Recovery Listing	California Region Water Quality Control Board	04/03/2008	04/03/2008	04/14/2008
CA	SLIC REG 9	Spills, Leaks, Investigation & Cleanup Cost Recovery Listing	California Regional Water Quality Control Boa	09/10/2007	09/11/2007	09/28/2007
State and tribal registered storage tank lists						
CA	UST	Active UST Facilities	SWRCB	06/12/2017	06/14/2017	08/23/2017
CA	UST MENDOCINO	Mendocino County UST Database	Department of Public Health	06/02/2017	06/06/2017	08/25/2017
CA	AST	Aboveground Petroleum Storage Tank Facilities	California Environmental Protection Agency	07/06/2016	07/12/2016	09/19/2016
US	INDIAN UST R10	Underground Storage Tanks on Indian Land	EPA Region 10	04/25/2017	07/27/2017	10/13/2017
US	INDIAN UST R9	Underground Storage Tanks on Indian Land	EPA Region 9	04/13/2017	07/27/2017	10/13/2017
US	INDIAN UST R8	Underground Storage Tanks on Indian Land	EPA Region 8	05/01/2017	07/27/2017	10/13/2017
US	INDIAN UST R7	Underground Storage Tanks on Indian Land	EPA Region 7	05/02/2017	07/27/2017	10/06/2017
US	INDIAN UST R6	Underground Storage Tanks on Indian Land	EPA Region 6	10/01/2016	01/26/2017	05/05/2017
US	INDIAN UST R5	Underground Storage Tanks on Indian Land	EPA Region 5	04/26/2017	07/27/2017	10/06/2017
US	INDIAN UST R1	Underground Storage Tanks on Indian Land	EPA, Region 1	04/14/2017	07/27/2017	10/06/2017
US	INDIAN UST R4	Underground Storage Tanks on Indian Land	EPA Region 4	10/14/2016	01/27/2017	05/05/2017
US	FEMA UST	Underground Storage Tank Listing	FEMA	05/15/2017	05/30/2017	10/13/2017
State and tribal voluntary cleanup sites						
US	INDIAN VCP R7	Voluntary Cleanup Priority Lisitng	EPA, Region 7	03/20/2008	04/22/2008	05/19/2008
US	INDIAN VCP R1	Voluntary Cleanup Priority Listing	EPA, Region 1	07/27/2015	09/29/2015	02/18/2016
CA	VCP	Voluntary Cleanup Program Properties	Department of Toxic Substances Control	07/31/2017	08/01/2017	08/15/2017

GOVERNMENT RECORDS SEARCHED / DATA CURRENCY TRACKING

St	Acronym	Full Name	Government Agency	Gov Date	Arvl. Date	Active Date
State and tribal Brownfields sites						
CA	BROWNFIELDS	Considered Brownfieds Sites Listing	State Water Resources Control Board	06/27/2017	06/28/2017	09/21/2017
Other Records						
US	CONSENT	Superfund (CERCLA) Consent Decrees	Department of Justice, Consent Decree Library	06/30/2017	08/03/2017	10/20/2017
US	ROD	Records Of Decision	EPA	09/27/2017	10/12/2017	10/20/2017
US	LIENS 2	CERCLA Lien Information	Environmental Protection Agency	07/11/2017	07/26/2017	10/13/2017
CA	HIST CAL-SITES	Calsites Database	Department of Toxic Substance Control	08/08/2005	08/03/2006	08/24/2006
US	DEBRIS REGION 9	Torres Martinez Reservation Illegal Dump Site Locations	EPA, Region 9	01/12/2009	05/07/2009	09/21/2009
CA	SWRCY	Recycler Database	Department of Conservation	09/11/2017	09/12/2017	09/21/2017
CA	CA FID UST	Facility Inventory Database	California Environmental Protection Agency	10/31/1994	09/05/1995	09/29/1995
CA	HIST UST	Hazardous Substance Storage Container Database	State Water Resources Control Board	10/15/1990	01/25/1991	02/12/1991
CA	SWEEPS UST	SWEEPS UST Listing	State Water Resources Control Board	06/01/1994	07/07/2005	08/11/2005
US	LEAD SMELTER 2	Lead Smelter Sites	American Journal of Public Health	04/05/2001	10/27/2010	12/02/2010
US	LEAD SMELTER 1	Lead Smelter Sites	Environmental Protection Agency	05/30/2017	06/09/2017	09/15/2017
US	2020 COR ACTION	2020 Corrective Action Program List	Environmental Protection Agency	04/22/2013	03/03/2015	03/09/2015
US	FUSRAP	Formerly Utilized Sites Remedial Action Program	Department of Energy	12/23/2016	12/27/2016	02/17/2017
US	PCB TRANSFORMER	PCB Transformer Registration Database	Environmental Protection Agency	02/01/2011	10/19/2011	01/10/2012
US	EPA WATCH LIST	EPA WATCH LIST	Environmental Protection Agency	08/30/2013	03/21/2014	06/17/2014
US	US FIN ASSUR	Financial Assurance Information	Environmental Protection Agency	05/10/2017	05/17/2017	09/15/2017
US	US AIRS MINOR	Air Facility System Data	EPA	10/12/2016	10/26/2016	02/03/2017
US	US AIRS (AFS)	Aerometric Information Retrieval System Facility Subsystem (	EPA	10/12/2016	10/26/2016	02/03/2017
US	US HIST CDL	National Clandestine Laboratory Register	Drug Enforcement Administration	07/13/2017	09/06/2017	10/06/2017
US	SCRD DRYCLEANERS	State Coalition for Remediation of Drycleaners Listing	Environmental Protection Agency	01/01/2017	02/03/2017	04/07/2017
US	COAL ASH EPA	Coal Combustion Residues Surface Impoundments List	Environmental Protection Agency	07/01/2014	09/10/2014	10/20/2014
US	COAL ASH DOE	Steam-Electric Plant Operation Data	Department of Energy	12/31/2005	08/07/2009	10/22/2009
US	Delisted NPL	National Priority List Deletions	EPA	05/30/2017	06/09/2017	09/15/2017
US	SEMS-ARCHIVE	Superfund Enterprise Management System Archive	EPA	07/11/2017	07/28/2017	10/06/2017
US	RCRA NonGen / NLR	RCRA - Non Generators / No Longer Regulated	Environmental Protection Agency	09/13/2017	09/26/2017	10/06/2017
US	HMIRS	Hazardous Materials Information Reporting System	U.S. Department of Transportation	09/21/2017	09/21/2017	10/13/2017
US	DOT OPS	Incident and Accident Data	Department of Transporation, Office of Pipeli	07/31/2012	08/07/2012	09/18/2012
US	US CDL	Clandestine Drug Labs	Drug Enforcement Administration	07/13/2017	09/06/2017	10/06/2017
US	US BROWNFIELDS	A Listing of Brownfields Sites	Environmental Protection Agency	06/19/2017	06/20/2017	09/15/2017
US	DOD	Department of Defense Sites	USGS	12/31/2005	11/10/2006	01/11/2007
US	FEDLAND	Federal and Indian Lands	U.S. Geological Survey	12/31/2005	02/06/2006	01/11/2007
US	FUDS	Formerly Used Defense Sites	U.S. Army Corps of Engineers	01/31/2015	07/08/2015	10/13/2015
US	UMTRA	Uranium Mill Tailings Sites	Department of Energy	09/14/2010	10/07/2011	03/01/2012
US	ODI	Open Dump Inventory	Environmental Protection Agency	06/30/1985	08/09/2004	09/17/2004
US	US MINES	Mines Master Index File	Department of Labor, Mine Safety and Health A	07/31/2017	08/30/2017	10/13/2017
US	US MINES 2	Ferrous and Nonferrous Metal Mines Database Listing	USGS	12/05/2005	02/29/2008	04/18/2008
US	US MINES 3	Active Mines & Mineral Plants Database Listing	USGS	04/14/2011	06/08/2011	09/13/2011
US	PRP	Potentially Responsible Parties	EPA	10/25/2013	10/17/2014	10/20/2014
US	TRIS	Toxic Chemical Release Inventory System	EPA	12/31/2014	11/24/2015	04/05/2016
US	TSCA	Toxic Substances Control Act	EPA	12/31/2012	01/15/2015	01/29/2015
US	FTTS	FIFRA/ TSCA Tracking System - FIFRA (Federal Insecticide, Fu	EPA/Office of Prevention, Pesticides and Toxi	04/09/2009	04/16/2009	05/11/2009
US	FTTS INSP	FIFRA/ TSCA Tracking System - FIFRA (Federal Insecticide, Fu	EPA	04/09/2009	04/16/2009	05/11/2009

GOVERNMENT RECORDS SEARCHED / DATA CURRENCY TRACKING

St	Acronym	Full Name	Government Agency	Gov Date	Arvl. Date	Active Date
US	HIST FTTS	FIFRA/TSCA Tracking System Administrative Case Listing	Environmental Protection Agency	10/19/2006	03/01/2007	04/10/2007
US	HIST FTTS INSP	FIFRA/TSCA Tracking System Inspection & Enforcement Case Lis	Environmental Protection Agency	10/19/2006	03/01/2007	04/10/2007
US	SSTS	Section 7 Tracking Systems	EPA	12/31/2009	12/10/2010	02/25/2011
US	ICIS	Integrated Compliance Information System	Environmental Protection Agency	11/18/2016	11/23/2016	02/10/2017
US	PADS	PCB Activity Database System	EPA	06/01/2017	06/09/2017	10/13/2017
US	MLTS	Material Licensing Tracking System	Nuclear Regulatory Commission	08/30/2016	09/08/2016	10/21/2016
US	RADINFO	Radiation Information Database	Environmental Protection Agency	10/02/2017	10/05/2017	10/13/2017
US	FINDS	Facility Index System/Facility Registry System	EPA	07/23/2017	09/06/2017	09/15/2017
US	RAATS	RCRA Administrative Action Tracking System	EPA	04/17/1995	07/03/1995	08/07/1995
US	RMP	Risk Management Plans	Environmental Protection Agency	02/01/2017	02/09/2017	04/07/2017
US	BRS	Biennial Reporting System	EPA/NTIS	12/31/2015	02/22/2017	09/28/2017
US	PWS	Public Water System Data	EPA	12/17/2013	01/09/2014	10/15/2014
US	INDIAN RESERV	Indian Reservations	USGS	12/31/2014	07/14/2015	01/10/2017
US	INDIAN ODI	Report on the Status of Open Dumps on Indian Lands	Environmental Protection Agency	12/31/1998	12/03/2007	01/24/2008
CA	CA BOND EXP. PLAN	Bond Expenditure Plan	Department of Health Services	01/01/1989	07/27/1994	08/02/1994
CA	CDL	Clandestine Drug Labs	Department of Toxic Substances Control	06/30/2017	08/18/2017	09/21/2017
CA	CHMIRS	California Hazardous Material Incident Report System	Office of Emergency Services	05/09/2017	07/26/2017	09/21/2017
CA	CORTESE	"Cortese" Hazardous Waste & Substances Sites List	CAL EPA/Office of Emergency Information	09/21/2017	09/21/2017	10/13/2017
CA	DEED	Deed Restriction Listing	DTSC and SWRCB	06/05/2017	06/06/2017	08/10/2017
CA	DRYCLEANERS	Cleaner Facilities	Department of Toxic Substance Control	08/02/2017	08/08/2017	10/16/2017
CA	EMI	Emissions Inventory Data	California Air Resources Board	12/31/2015	03/21/2017	08/15/2017
CA	ENF	Enforcement Action Listing	State Water Resoruces Control Board	08/18/2017	08/22/2017	10/24/2017
CA	Financial Assurance 1	Financial Assurance Information Listing	Department of Toxic Substances Control	07/21/2017	07/25/2017	10/17/2017
CA	Financial Assurance 2	Financial Assurance Information Listing	California Integrated Waste Management Board	08/15/2017	08/22/2017	10/25/2017
CA	HAULERS	Registered Waste Tire Haulers Listing	Integrated Waste Management Board	05/30/2017	05/31/2017	08/15/2017
CA	HAZNET	Facility and Manifest Data	California Environmental Protection Agency	12/31/2016	07/12/2017	10/17/2017
CA	HIST CORTESE	Hazardous Waste & Substance Site List	Department of Toxic Substances Control	04/01/2001	01/22/2009	04/08/2009
CA	HWP	EnviroStor Permitted Facilities Listing	Department of Toxic Substances Control	08/21/2017	08/22/2017	10/25/2017
CA	HWT	Registered Hazardous Waste Transporter Database	Department of Toxic Substances Control	10/10/2017	10/10/2017	10/17/2017
CA	ICE	ICE	Department of Toxic Subsances Control	08/21/2017	08/22/2017	10/25/2017
CA	LDS	Land Disposal Sites Listing (GEOTRACKER)	State Water Qualilty Control Board	06/12/2017	06/14/2017	08/18/2017
CA	LIENS	Environmental Liens Listing	Department of Toxic Substances Control	06/02/2017	06/06/2017	08/22/2017
CA	MCS	Military Cleanup Sites Listing (GEOTRACKER)	State Water Resources Control Board	06/12/2017	06/14/2017	08/22/2017
CA	MINES	Mines Site Location Listing	Department of Conservation	09/12/2016	09/14/2016	10/14/2016
CA	MWMP	Medical Waste Management Program Listing	Department of Public Health	05/25/2017	06/06/2017	08/23/2017
CA	NPDES	NPDES Permits Listing	State Water Resources Control Board	08/14/2017	08/17/2017	10/17/2017
CA	PEST LIC	Pesticide Regulation Licenses Listing	Department of Pesticide Regulation	06/05/2017	06/07/2017	08/25/2017
CA	PROC	Certified Processors Database	Department of Conservation	09/11/2017	09/12/2017	10/18/2017
CA	NOTIFY 65	Proposition 65 Records	State Water Resources Control Board	06/16/2017	06/20/2017	10/17/2017
CA	SCH	School Property Evaluation Program	Department of Toxic Substances Control	07/31/2017	08/01/2017	08/15/2017
CA	SPILLS 90	SPILLS90 data from FirstSearch	FirstSearch	06/06/2012	01/03/2013	02/22/2013
CA	TOXIC PITS	Toxic Pits Cleanup Act Sites	State Water Resources Control Board	07/01/1995	08/30/1995	09/26/1995
CA	UIC	UIC Listing	Deaprtment of Conservation	01/20/2017	03/14/2017	05/03/2017
CA	WASTEWATER PITS	Oil Wastewater Pits Listing	RWQCB, Central Valley Region	04/15/2015	04/17/2015	06/23/2015
CA	WDS	Waste Discharge System	State Water Resources Control Board	06/19/2007	06/20/2007	06/29/2007
CA	WIP	Well Investigation Program Case List	Los Angeles Water Quality Control Board	07/03/2009	07/21/2009	08/03/2009
CA	WMUDS/SWAT	Waste Management Unit Database	State Water Resources Control Board	04/01/2000	04/10/2000	05/10/2000

GOVERNMENT RECORDS SEARCHED / DATA CURRENCY TRACKING

St	Acronym	Full Name	Government Agency	Gov Date	Arvl. Date	Active Date
US	ECHO	Enforcement & Compliance History Information	Environmental Protection Agency	09/02/2017	09/06/2017	10/20/2017
US	ABANDONED MINES	Abandoned Mines	Department of Interior	09/25/2017	09/26/2017	10/20/2017
US	DOCKET HWC	Hazardous Waste Compliance Docket Listing	Environmental Protection Agency	06/02/2016	06/03/2016	09/02/2016
US	UXO	Unexploded Ordnance Sites	Department of Defense	10/25/2016	06/02/2017	10/13/2017
US	IHS OPEN DUMPS	Open Dumps on Indian Land	Department of Health & Human Serivces, Indian	04/01/2014	08/06/2014	01/29/2015
US	FUELS PROGRAM	EPA Fuels Program Registered Listing	EPA	08/17/2017	08/17/2017	09/15/2017
HISTORICAL USE RECORDS						
US	EDR MGP	EDR Proprietary Manufactured Gas Plants	EDR, Inc.			
US	EDR Hist Auto	EDR Exclusive Historic Auto Stations	EDR, Inc.			
US	EDR Hist Cleaner	EDR Exclusive Historic Cleaners	EDR, Inc.			
CA	RGA LF	Recovered Government Archive Solid Waste Facilities List	Department of Resources Recycling and Recover		07/01/2013	01/13/2014
CA	RGA LUST	Recovered Government Archive Leaking Underground Storage Tan	State Water Resources Control Board		07/01/2013	12/30/2013
COUNTY RECORDS						
CA	CS ALAMEDA	Contaminated Sites	Alameda County Environmental Health Services	09/22/2017	09/22/2017	10/10/2017
CA	UST ALAMEDA	Underground Tanks	Alameda County Environmental Health Services	07/07/2017	07/11/2017	08/23/2017
CA	CUPA AMADOR	CUPA Facility List	Amador County Environmental Health	06/20/2017	06/21/2017	08/09/2017
CA	CUPA BUTTE	CUPA Facility Listing	Public Health Department	04/21/2017	04/25/2017	08/09/2017
CA	CUPA CALVERAS	CUPA Facility Listing	Calveras County Environmental Health	04/25/2017	04/27/2017	08/09/2017
CA	CUPA COLUSA	CUPA Facility List	Health & Human Services	08/07/2017	08/08/2017	10/16/2017
CA	SL CONTRA COSTA	Site List	Contra Costa Health Services Department	08/17/2017	08/22/2017	10/25/2017
CA	CUPA DEL NORTE	CUPA Facility List	Del Norte County Environmental Health Divisio	08/02/2017	08/08/2017	10/13/2017
CA	CUPA EL DORADO	CUPA Facility List	El Dorado County Environmental Management Dep	08/18/2017	08/22/2017	10/24/2017
CA	CUPA FRESNO	CUPA Resources List	Dept. of Community Health	06/30/2017	07/05/2017	08/04/2017
CA	CUPA GLENN	CUPA Facility List	Glenn County Air Pollution Control District	07/26/2017	07/28/2017	10/13/2017
CA	CUPA HUMBOLDT	CUPA Facility List	Humboldt County Environmental Health	08/03/2017	08/08/2017	10/16/2017
CA	CUPA IMPERIAL	CUPA Facility List	San Diego Border Field Office	07/21/2017	07/25/2017	10/16/2017
CA	CUPA INYO	CUPA Facility List	Inyo County Environmental Health Services	06/08/2017	06/09/2017	08/04/2017
CA	UST KERN	Underground Storage Tank Sites & Tank Listing	Kern County Environment Health Services Depar	08/07/2017	08/08/2017	09/21/2017
CA	CUPA KINGS	CUPA Facility List	Kings County Department of Public Health	09/22/2017	09/22/2017	10/16/2017
CA	CUPA LAKE	CUPA Facility List	Lake County Environmental Health	08/03/2017	08/03/2017	10/16/2017
CA	CUPA LASSEN	CUPA Facility List	Lassen County Environmental Health	07/24/2017	07/26/2017	10/16/2017
CA	AOCONCERN	San Gabriel Valley Areas of Concern	EPA Region 9	03/30/2009	03/31/2009	10/23/2009
CA	HMS LOS ANGELES	HMS: Street Number List	Department of Public Works	10/11/2017	10/12/2017	10/17/2017
CA	LF LOS ANGELES	List of Solid Waste Facilities	La County Department of Public Works	07/17/2017	07/18/2017	09/21/2017
CA	LF LOS ANGELES CITY	City of Los Angeles Landfills	Engineering & Construction Division	01/01/2017	04/21/2017	10/09/2017
CA	SITE MIT LOS ANGELES	Site Mitigation List	Community Health Services	06/21/2017	06/23/2017	10/30/2017
CA	UST EL SEGUNDO	City of El Segundo Underground Storage Tank	City of El Segundo Fire Department	01/21/2017	04/19/2017	05/10/2017
CA	UST LONG BEACH	City of Long Beach Underground Storage Tank	City of Long Beach Fire Department	03/09/2017	03/10/2017	05/03/2017
CA	UST TORRANCE	City of Torrance Underground Storage Tank	City of Torrance Fire Department	07/11/2017	07/14/2017	09/21/2017
CA	CUPA MADERA	CUPA Facility List	Madera County Environmental Health	06/01/2017	06/02/2017	08/04/2017
CA	UST MARIN	Underground Storage Tank Sites	Public Works Department Waste Management	07/03/2017	09/06/2017	09/21/2017
CA	CUPA MERCED	CUPA Facility List	Merced County Environmental Health	10/02/2017	10/03/2017	10/17/2017
CA	CUPA MONO	CUPA Facility List	Mono County Health Department	08/08/2017	09/06/2017	10/16/2017
CA	CUPA MONTEREY	CUPA Facility Listing	Monterey County Health Department	06/22/2017	06/23/2017	08/09/2017
CA	LUST NAPA	Sites With Reported Contamination	Napa County Department of Environmental Manag	01/09/2017	01/11/2017	03/02/2017

GOVERNMENT RECORDS SEARCHED / DATA CURRENCY TRACKING

St	Acronym	Full Name	Government Agency	Gov Date	Arvl. Date	Active Date
CA	UST NAPA	Closed and Operating Underground Storage Tank Sites	Napa County Department of Environmental Manag	08/24/2017	08/25/2017	10/27/2017
CA	CUPA NEVADA	CUPA Facility List	Community Development Agency	08/04/2017	08/08/2017	10/16/2017
CA	IND_SITE ORANGE	List of Industrial Site Cleanups	Health Care Agency	08/07/2017	08/11/2017	10/11/2017
CA	LUST ORANGE	List of Underground Storage Tank Cleanups	Health Care Agency	08/07/2017	08/11/2017	09/21/2017
CA	UST ORANGE	List of Underground Storage Tank Facilities	Health Care Agency	08/07/2017	08/09/2017	09/21/2017
CA	MS PLACER	Master List of Facilities	Placer County Health and Human Services	06/02/2017	06/06/2017	08/22/2017
CA	CUPA PLUMAS	CUPA Facility List	Plumas County Environmental Health	06/19/2017	07/05/2017	08/09/2017
CA	LUST RIVERSIDE	Listing of Underground Tank Cleanup Sites	Department of Environmental Health	07/11/2017	07/14/2017	09/21/2017
CA	UST RIVERSIDE	Underground Storage Tank Tank List	Department of Environmental Health	07/11/2017	07/14/2017	09/21/2017
CA	CS SACRAMENTO	Toxic Site Clean-Up List	Sacramento County Environmental Management	08/02/2017	10/03/2017	10/06/2017
CA	ML SACRAMENTO	Master Hazardous Materials Facility List	Sacramento County Environmental Management	05/03/2017	07/06/2017	08/22/2017
CA	CUPA SAN BENITO	CUPA Facility List	San Benito County Environmental Health	08/08/2017	08/11/2017	10/16/2017
CA	PERMITS SAN BERNARDINO	Hazardous Material Permits	San Bernardino County Fire Department Hazardo	05/30/2017	06/01/2017	08/25/2017
CA	HMMD SAN DIEGO	Hazardous Materials Management Division Database	Hazardous Materials Management Division	06/05/2017	06/07/2017	08/15/2017
CA	LF SAN DIEGO	Solid Waste Facilities	Department of Health Services	10/31/2015	11/07/2015	01/04/2016
CA	SAN DIEGO CO. SAM	Environmental Case Listing	San Diego County Department of Environmental	03/23/2010	06/15/2010	07/09/2010
CA	LUST SAN FRANCISCO	Local Oversite Facilities	Department Of Public Health San Francisco Cou	09/19/2008	09/19/2008	09/29/2008
CA	UST SAN FRANCISCO	Underground Storage Tank Information	Department of Public Health	05/03/2017	05/08/2017	08/25/2017
CA	UST SAN JOAQUIN	San Joaquin Co. UST	Environmental Health Department	10/03/2017	10/06/2017	10/10/2017
CA	CUPA SAN LUIS OBISPO	CUPA Facility List	San Luis Obispo County Public Health Departme	08/18/2017	08/22/2017	10/25/2017
CA	BI SAN MATEO	Business Inventory	San Mateo County Environmental Health Service	09/15/2017	09/19/2017	10/17/2017
CA	LUST SAN MATEO	Fuel Leak List	San Mateo County Environmental Health Service	06/15/2017	06/19/2017	08/22/2017
CA	CUPA SANTA BARBARA	CUPA Facility Listing	Santa Barbara County Public Health Department	09/08/2011	09/09/2011	10/07/2011
CA	CUPA SANTA CLARA	Cupa Facility List	Department of Environmental Health	08/07/2017	08/10/2017	10/16/2017
CA	HIST LUST SANTA CLARA	HIST LUST - Fuel Leak Site Activity Report	Santa Clara Valley Water District	03/29/2005	03/30/2005	04/21/2005
CA	LUST SANTA CLARA	LOP Listing	Department of Environmental Health	03/03/2014	03/05/2014	03/18/2014
CA	SAN JOSE HAZMAT	Hazardous Material Facilities	City of San Jose Fire Department	08/07/2017	08/15/2017	10/24/2017
CA	CUPA SANTA CRUZ	CUPA Facility List	Santa Cruz County Environmental Health	01/21/2017	02/22/2017	05/23/2017
CA	CUPA SHASTA	CUPA Facility List	Shasta County Department of Resource Manageme	06/15/2017	06/19/2017	08/09/2017
CA	LUST SOLANO	Leaking Underground Storage Tanks	Solano County Department of Environmental Man	06/15/2017	06/20/2017	08/22/2017
CA	UST SOLANO	Underground Storage Tanks	Solano County Department of Environmental Man	06/15/2017	06/21/2017	08/29/2017
CA	CUPA SONOMA	Cupa Facility List	County of Sonoma Fire & Emergency Services De	06/23/2017	06/27/2017	08/09/2017
CA	LUST SONOMA	Leaking Underground Storage Tank Sites	Department of Health Services	07/05/2017	07/06/2017	08/22/2017
CA	CUPA STANISLAUS	CUPA Facility List	Stanislaus County Department of Ennvironmenta	08/17/2017	08/22/2017	10/25/2017
CA	UST SUTTER	Underground Storage Tanks	Sutter County Department of Agriculture	06/02/2017	06/06/2017	08/25/2017
CA	CUPA TEHAMA	CUPA Facility List	Tehama County Department of Environmental Hea	07/19/2017	08/11/2017	10/16/2017
CA	CUPA TRINITY	CUPA Facility List	Department of Toxic Substances Control	07/21/2017	07/25/2017	10/16/2017
CA	CUPA TULARE	CUPA Facility List	Tulare County Environmental Health Services D	09/27/2017	09/28/2017	10/16/2017
CA	CUPA TUOLUMNE	CUPA Facility List	Divison of Environmental Health	08/21/2017	08/22/2017	10/25/2017
CA	BWT VENTURA	Business Plan, Hazardous Waste Producers, and Operating Unde	Ventura County Environmental Health Division	06/26/2017	08/03/2017	10/16/2017
CA	LF VENTURA	Inventory of Illegal Abandoned and Inactive Sites	Environmental Health Division	12/01/2011	12/01/2011	01/19/2012
CA	LUST VENTURA	Listing of Underground Tank Cleanup Sites	Environmental Health Division	05/29/2008	06/24/2008	07/31/2008
CA	MED WASTE VENTURA	Medical Waste Program List	Ventura County Resource Management Agency	06/26/2017	08/03/2017	10/17/2017
CA	UST VENTURA	Underground Tank Closed Sites List	Environmental Health Division	08/28/2017	09/12/2017	09/21/2017
CA	UST YOLO	Underground Storage Tank Comprehensive Facility Report	Yolo County Department of Health	06/29/2017	07/05/2017	08/25/2017
CA	CUPA YUBA	CUPA Facility List	Yuba County Environmental Health Department	07/31/2017	08/03/2017	10/16/2017

GOVERNMENT RECORDS SEARCHED / DATA CURRENCY TRACKING

St	Acronym	Full Name	Government Agency	Gov Date	Arvl. Date	Active Date

STREET AND ADDRESS INFORMATION

© 2015 TomTom North America, Inc. All rights reserved. This material is proprietary and the subject of copyright protection and other intellectual property rights owned by or licensed to Tele Atlas North America, Inc. The use of this material is subject to the terms of a license agreement. You will be held liable for any unauthorized copying or disclosure of this material.

CITADEL
ENVIRONMENTAL SERVICES, INC.

Appendix M
LAFD Documents

CITY CLERK, CITY OF LOS ANGELES
BY C. Miller
DATE 10-13-95

1 tank registered for 1995

TERM-ID: FA21 M A S T E R I N F O R M A T I O N DATE: 10/13/95

BTRC STATUS: ACTIVE

0477076-07
ED P-FILE GEO F-OIL EMPOWERMENT ZONE:
V

LN: STUDIO CITY GOLF COURSE INC
BT: C
BA: 4141 WHITSETT AV
STUDIO CITY CA 91604

FD/CC	MC	SIC	START-DT	O-B-DT	LIAB -DT	BCH-DT	BCH-NO
F 702	C		12/01/60	10/31/87		11/24/87	0998

FD/CC	MC	SIC	START-DT	O-B-DT	LIAB -DT	BCH-DT	BCH-NO
F 714	G				06/01/88	06/21/88	0742

DBA:GOLF & TENNIS FACILITY

FD/CC	MC	SIC	START-DT	O-B-DT	LIAB -DT	BCH-DT	BCH-NO
F 802	G				03/31/94	04/02/94	0087

FD/CC	MC	SIC	START-DT	O-B-DT	LIAB -DT	BCH-DT	BCH-NO
F 804	C			03/31/94	10/08/91	04/02/94	0087

Form 526.1 (a) Rev.

APPLICATION FOR FIRE PERMIT

OFFICE OF THE CITY CLERK — LOS ANGELES

NAME OF OWNER(S) Studio City Golf Course Inc

DOING BUSINESS AS Same

BUSINESS ADDRESS OR LOCATION DESCRIPTION 4141 Whitsett Ave

MAILING ADDRESS Same

TYPE OF BUSINESS Auto Fueling Station PRIVATE

DATE STARTED 12-5-60

TELEPHONE NUMBER TR 73777

FEES
1960 10.00
1961 10.00
Permit Fee $
Penalty $
Total $ 20.00

NO. OF VEHICLES	CLASSIFICATION CODE	NEW OR ~~TRANSFER~~	MAXIMUM CAPACITY	MAX. QUANTITY HAZARDOUS MATERIAL	OIL WELL, LAFD No.
	702	04			

NOTICE TO APPLY: You are hereby directed to apply and pay the required fee to the City Clerk for a Fire Permit on or before Dec. 31 1960 or penalty will apply.

Issued by: L. L. Temple INSPECTOR Date 12-5-60

APPROVED: L. L. Temple Date 12-5-60

PAID

APPLICATION FOR PERMIT: I hereby declare that I am the owner of the above business or authorized representative of the owner and that I am in charge of the business, operation, occupation or premises described herein. I agree to comply with all Regulations, Laws or Ordinances pertaining to or regulating such business that are now in effect or that may be hereafter adopted.

SIGNATURE OF APPLICANT George McCulloch

Title Genl Mgr. Date 12/6/60

RECEIVED DEC 21 1960

OFFICE COLLECTION	INSPECTOR REPORT	OFFICE BILLING
Fee $ 10.00	Fee $	Fee $
Penalty 10.00	Penalty	Penalty
Total 20.00	Total	Total

F 77076-702 Rey

PERMIT NUMBER

DEPUTY CITY CLERK

TO BILLING UNIT

INITIAL	DATE

NO BILLING REQUIRED

INITIAL	DATE

Form 526.1 (b) Rev.

HOW TO FILE YOUR APPLICATION

IF YOU APPLY IN PERSON: Take this form to the Office of the City Clerk at one of the following locations:

DOWNTOWN LOS ANGELES, Room 1, City Hall, 201 N. Main St.
HOLLYWOOD, 8205 Melrose Avenue
VAN NUYS, CITY HALL, Room 101, 14410 Sylvan Street
SAN PEDRO, CITY HALL, Rm. 301, 638 S. Beacon St. (Tues. & Thurs. Only)
WESTCHESTER, MUNICIPAL BUILDING, Room 1, 7166 Manchester Ave. (Monday, Wednesday and Friday Only)

IF YOU APPLY BY MAIL: Sign the application and mail with your remittance. Make check payable to Walter C. Peterson, City Clerk.

All mail applications must be addressed to:

WALTER C. PETERSON, CITY CLERK
Room 1, City Hall
Los Angeles 12, Calif.

F-350

Granted 10-13-95
10-13-96
Expires

Fire Department
City of Los Angeles
PERMIT

Reg. No. 4469
Exempt-714
Fee Paid

In accordance with terms of the application on file with the Fire Prevention Bureau, permission is granted to: MUST COMPLY WITH FPB REQUIREMENTS NO. 41

Name: Mr. Art Anderson

Mail to: American Environmental Mgmt
10900 Los Alamitos Boulevard, Suite 223
Los Alamitos, CA 90720

PERMIT GRANTED

Permit to: Abandon 1 atmospheric tank as per plans and specification submitted to the Fire Prevention Bureau and subject to the field inspector's approval at the site.

Location: 4141 Whitsett Avenue
Studio City PJ

BY ORDER OF CHIEF ENGINEER

By: _____
Fire Marshal

DOCUMENT INFO. SHEET

STATUS OF TANKS ON SITE
A. Have all tanks been abandoned on this site? (YES) or NO - How many tanks left? [ ]
B. Are any tanks going to be installed on this site in the future? YES - How many? [ ] or NO

ROUTING INSPECTORS - Insert ONE copy in each of the following:
1. Div 5 package (original) 2. Inspection blue book 3. Data entry 4. Haz Mat Box F.S. 78 Fac. No.

Site address 4141 WHITSETT Inspection District No. 385 Division 5 permit No. 448
Inspector name SKINNER Inspector No. 385 Date of abandonment 10/1
Contractor AMER ENVIR MGMT Resp Person RICK NEGRI Phone no. 310 493 6206

TANK INFORMATION

Facility/Tank I.D. no.	Tank size Vault or FRP (circle)	Product	Soil type	No. of samples	Soil color of tank bed, pile, trench, or pit	Tank condition Used
	500 U / F.	GAS	SILTY SAND	1	OK	U
	U / F					
	U / F					
	U / F					
	U / F					
	U / F					
Soils pile		GAS		1		Destination: CA INDUST.
Piping trench		GAS				
Dispenser pit		GAS		1		

Describe excavation: Odor Liquid in hole Other

DOCUMENTS NECESSARY FOR A COMPLETE PACKAGE

ABANDONMENT METHOD (CHECK)	WASH	HAZARD WASTE	FILL IN PLACE	Docume
Abandonment info sheet	✓			
Time log - Site specific sheet	✓			Da
Division 5 permit application, and plot plans	✓			
Cleaning certificates	✓			Collect on
Uniform manifest: rinse liquid or tank	rinse ✓	tank	rinse	Collect on
Uniform manifest - Piping that is not flushed				Collect on
Certificate of disposal - Tank	✓			
Certificate of disposal - Piping	✓			
Soil Analysis Report				
Chain of custody	✓			
Plot plan - showing locations of samples	✓			
Division 4 Site permit registration - for tanks discovered on site, that have not been previously paid for.				

LUFT REPORT INFORMATION mg/kg = parts per million ug/kg = parts per billion

	Action level	Enter highest reading in mg/kg		Exceeds Action level	
TPH	100 PPM (mg/kg)	1.1	ppm	YES	(NO)
Benzene	1 PPM (mg/kg)	ND	ppm	YES	(NO)
Toluene	50 PPM (mg/kg)	6.4	ppm	YES	(NO)
Xylene	50 PPM (mg/kg)	52	ppm	YES	(NO)
Styrene	50 PPM (mg/kg)	5.8	ppm	YES	(NO)
Total lead	0-200 PPM above bkgrd	61	ppm	YES	(NO)
Water samples	anything detected		mg/kg ug/kg	YES	NO

Misc. comments

Package completion & forwarding date:

○ Check here for comments on ba

...ENT ... WHITSETT

Case 2 of K

STATUS OF TANKS ON SITE
A. Have all tanks been abandoned on this site? (YES) or NO - How many tanks left? [ ]
B. Are any tanks going to be installed on this site in the future? YES - How many? [ ] or NO

ROUTING INSPECTORS - Insert ONE copy in each of the following:
1. Div 5 package (original) 2. Inspection blue book 3. Data entry 4. Haz Mat Box F.S. 78 Fac. No.

Site address 4141 WHITSETT Inspection District No. 385 Division 5 permit No. 448
Inspector name SKINNER Inspector No. 385 Date of abandonment 10/5
Contractor AMER ENVIR MGMT Resp Person RICK NEGRI Phone no. 310 493 6206

TANK INFORMATION

Facility/Tank ID no.	Tank size Vault or FRP (circle)	Product	Soils test	No. of samples	Soil color of tank bed, pile, trench, or pit	Tank condition Visual
	500 W/E.	GAS	8015M 8020	1	OK	OK
	W/E					
	W/E					
	W/E					
	W/E					
	W/E					
Soils pile		GAS		1		Disposition: CA INDUST.
Piping trench		~~GAS~~				
Dispenser pit		GAS		1		

Describe excavation: Odor Liquid in hole Other

DOCUMENTS - NECESSARY FOR A COMPLETE PACKAGE

ABANDONMENT METHOD (CHECK)	WASH	HAZARD WASTE	FILL IN PLACE	Docume
Abandonment info sheet	✓			
Time log - Site specific sheet	✓			Dis
Division 5 permit application, and plot plans	✓			
Cleaning certificates	✓			Collect co
Uniform manifest: rinse liquid or tank	rinse ✓	tank	rinse	Collect co
Uniform manifest - Piping that is not flushed				Collect co
Certificate of disposal - Tank	✓			
Certificate of disposal - Piping	✓			
Soil Analysis Report				
Chain of custody	✓			
Plot plan - showing locations of samples	✓			
Division 4 Fire permit registration - for tanks discovered on site, that have not been previously paid for.				

LAB REPORT INFORMATION mg/kg = parts per million ug/kg = parts per billion

	Action level	Enter highest reading = mg/kg		Exceeds Action level?	
TPH	100 PPM (mg/kg)	1.1	PPM	YES	NO
Benzene	1 PPM (mg/kg)	ND	PPM	YES	NO
Toluene	50 PPM (mg/kg)	6.4	PPM	YES	NO
Xylene	50 PPM (mg/kg)	52	PPM	YES	NO
Styrene	50 PPM (mg/kg)	5.8	PPM	YES	NO
Total lead	0-200 PPM above bkgrd	61	PPM	YES	NO
Water samples: anything detected			mg/kg ug/kg	YES	NO

Misc. comments

Package completion & forwarding date:

○ Check here for comments on ba

State of California—Environmental Protection Agency
Form Approved OMB No 2050-0039 (Expires 9-30-96)
Please print or type *Form designed for use on elite (12-pitch) typewriter.*

See Instructions on back of page 6.

Department of Toxic Substances Control
Sacramento, California

95534890

IN CASE OF EMERGENCY OR SPILL, CALL THE NATIONAL RESPONSE CENTER 1-800-424-8802: WITHIN CALIFORNIA, CALL 1-800-852-7550

UNIFORM HAZARDOUS WASTE MANIFEST

1. Generator's US EPA ID No. CAC991157926 | Manifest Document No. 00101 | 2. Page 1 of 1 | Information in the shaded areas is not required by Federal law.

3. Generator's Name and Mailing Address STUDIO CITY GOLF COURSE
4141 WHITSETT AVE STUDIO CITY CALIF 91604

4. Generator's Phone (818) 761-3250

A. State Manifest Document Number 95534890

B. State Generator's ID

5. Transporter 1 Company Name: G.V. ADAMS SERVICES, INC. | 6. US EPA ID Number: CAL922125668

C. State Transporter's ID 434141

D. Transporter's Phone 310-523-4430

7. Transporter 2 Company Name | 8. US EPA ID Number

E. State Transporter's ID

F. Transporter's Phone

9. Designated Facility Name and Site Address
DeMENNO/KERDOON
2000 N. ALAMEDA ST.
COMPTON, CA 90222

10. US EPA ID Number: CAT080013352

G. State Facility's ID CAT080013352

H. Facility's Phone 310-537-7100

11. US DOT Description (including Proper Shipping Name, Hazard Class, and ID Number)	12. Containers No.	12. Containers Type	13. Total Quantity	14. Unit Wt/Vol	I. Waste Number
a. (OIL & WATER) NON-R.C.R.A. HAZARDOUS WASTE LIQUID	001	TT	00950	G	State 241 / EPA/Other NONE
b.					State / EPA/Other
c.					State / EPA/Other
d.					State / EPA/Other

J. Additional Descriptions for Materials Listed Above
99% WATER
1% OIL

K. Handling Codes for Wastes Listed Above
a. 01 | b. | c. | d.

15. Special Handling Instructions and Additional Information
DON PROPER PROTECTIVE GEAR
NO SMOKING; E.R.G. #27
EMERGENCY # (800) 424-9300

16. **GENERATOR'S CERTIFICATION:** I hereby declare that the contents of this consignment are fully and accurately described above by proper shipping name and are classified, packed, marked, and labeled, and are in all respects in proper condition for transport by highway according to applicable international and national government regulations.

If I am a large quantity generator, I certify that I have a program in place to reduce the volume and toxicity of waste generated to the degree I have determined to be economically practicable and that I have selected the practicable method of treatment, storage, or disposal currently available to me which minimizes the present and future threat to human health and the environment; OR, if I am a small quantity generator, I have made a good faith effort to minimize my waste generation and select the best waste management method that is available to me and that I can afford.

GENERATOR

Printed/Typed Name: X KIRK NEGRI | Signature: X | Month 10 Day 17 Year 95

TRANSPORTER

17. Transporter 1 Acknowledgement of Receipt of Materials

Printed/Typed Name: THOMAS E ORTEGA | Signature | Month 10 Day 17 Year 95

18. Transporter 2 Acknowledgement of Receipt of Materials

Printed/Typed Name | Signature | Month Day Year

FACILITY

19. Discrepancy Indication Space

20. Facility Owner or Operator Certification of receipt of hazardous materials covered by this manifest except as noted in Item 19.

Printed/Typed Name | Signature | Month Day Year

DO NOT WRITE BELOW THIS LINE.

DTSC 8022A (1/95)
EPA 8700—22

Yellow: GENERATOR RETAINS

TANK CERTIFICATION REPORT

CTL ENVIRONMENTAL SERVICES
24404 S. Vermont Avenue, #307
Harbor City, CA 90710
TEL: (310) 530-5006

TANK REMOVAL CERTIFICATE #: 04613
Date: 10/17/95
Permit #: LAFD 4469
Site: Studio City
Address of tank: 4171 Whitsett Ave
Studio City, CA
Client: G.V Adams

TANK DESCRIPTION	TANK SIZE	TANK NUMBER	TANK CONTENTS	RESULTS OF TANK INSPECTION
UST Steel	500 gallon	4469	gasoline	LEL 0% @ 15cm

The tank(s) described above has/have been inspected and found to be gas free based on readings obtained with an MSA type 2A Explosivity Meter (LEL of zero percent). A visual inspection has been made of the interior of the tank(s) and no visible contamination has been observed except as noted below.

EXCEPTION: None

THE AMERICAN BOARD OF INDUSTRIAL HYGIENE • INCORPORATED • CERT. NO. 1973 1433 • PENNSYLVANIA 1960 • STUART E. SALOT, Ph.D.

The tank(s) described above is/are approved for removal and transportation.

INSPECTED BY: [signature]

CERTIFIED BY: STUART E. SALOT, Ph.D., C.I.H.
CERTIFIED INDUSTRIAL HYGIENIST (#1973 & 1433)

CLIENT COPY White | CTL COPY Green | FIRE DEPARTMENT COPY Canary | TRANSPORTERS COPY Pink | TRANSPORTERS COPY Goldenrod

FACILITY I.D. 6cld INSP. NO. 374

LOS ANGELES CITY FIRE DEPARTMENT
UNDERGROUND TANK TIME LOG
SITE SPECIFIC INVOICE

EWM/MAC/4-14-89

DBA Studio City Calf

FACILITY ADDR 4141 Whitsett

CITY Studio City ZIP 91604

DIV 5 / ASSIGMT NO (circle one) _____

NO. SHEETS FOR THIS SITE _____

SUBSTANCE _____

PETROLEUM ( ) YES ( ) NO

DATE FIRST REPORTED 10 / 13 / 95

DATE OF WORK	NAME OF EMPLOYEE print full name full Civil Service signature	EMPLOYEE CLASS CODE	ACTIVITY CODE	ACTION	HOURS WORKED ST	HOURS WORKED OT	HOURLY RATES ST	HOURLY RATES OT	INDIRECT COST	TRAVEL & PER DIEM	TOTAL LABOR COST
10/13	D Jones		16	9	.5						

ACTIVITY

- ___ 00 ADMINISTRATIVE SUPPORT
- ___ 01 ACCOUNTING/INVOICE PREP
- ___ 02 REPORT/CORRESPONDANCE
- ___ 03 PUBLIC PARTICIPATION?HEARING
- ___ 04 TRAINING
- ___ 05 SUPERVISION
- ___ 06 CLERICAL/DATA ENTRY
- ___ 07 RESEARCH
- ___ 08 EQMT SUPPLY/MAINT
- ___ 09 STAFF MEETING
- ___ 10 SITE INSPECTION
- ___ 11 SAMPLING
- ___ 12 RP CONSULTATION
- ___ 13 COUNTY PERSONNEL CONSULT'N
- ___ 14 GOV. PERSONNEL CONSULTATION
- ___ 15 REPORT DATA REVIEW
- X 16 *PLAN CHECK*
- ___ *17 OTHER - describe*
- ___ *18*
- ___ *19*

ACTION

- ___ 1 FACILITY INSPECTION
- ___ 2 REINSPECTION
- ___ 3 LEAK INVESTIGATION
- ___ 4 CONTAMINATION INVEST
- ___ 5 MONITORING
- ___ 6 INSTALL
- ___ 7 ADD/ALTER
- ___ 8 ABANDON IN PLACE
- X 9 ABANDON REMOVAL - washing
- ___ 10 ABANDON REMOVAL - haz waste
- ___ 11 REPAIR TANK EQUIPMENT
- ___ 12 TANK LINING
- ___ 13 TANK REPAIR
- ___ 14 SITE ASSESSMENT - soil
- ___ 15 SITE ASSESSMENT - water
- ___ 16 REMEDIATION - soil
- ___ 17 REMEDIATION - water
- ___ 18 SOILS ANALYSIS
- ___ 19 WATER CLEANUP - related
- ___ 20 OTHER - describe on the back

SITE SPECIFIC INVOICE

EWM/MAC/4-14-89

DATE OF WORK	NAME OF EMPLOYEE print full name full Civil Service signature	EMPLOYEE CLASS CODE	ACTIVITY CODE	ACTION	HOURS WORKED		HOURLY RATES		INDIRECT COST	TRAVEL & PER DIEM	TOTAL LABOR COST
					ST	OT	ST	OT			

ACTIVITY

____ 00 ADMINISTRATIVE SUPPORT
____ 01 ACCOUNTING/INVOICE PREP
____ 02 REPORT/CORRESPONDANCE
____ 03 PUBLIC PARTICIPATION?HEARING
____ 04 TRAINING

ACTIVITY

____ 05 SUPERVISION
____ 06 CLERICAL/DATA ENTRY
____ 07 RESEARCH
____ 08 EQMT SUPPLY/MAINT
____ 09 STAFF MEETING

ACTIVITY

____ 10 SITE INSPECTION
____ 11 SAMPLING
____ 12 RP CONSULTATION
____ 13 COUNTY PERSONNEL CONSULT'N
____ 14 GOV. PERSONNEL CONSULTATION

ACTIVITY

____ 15 REPORT DATA REVIEW
____ *16 PLAN CHECK*
____ *17 OTHER - describe*
____ *18*
____ *19*

ACTION

____ 1 FACILITY INSPECTION
____ 2 REINSPECTION
____ 3 LEAK INVESTIGATION
____ 4 CONTAMINATION INVEST
____ 5 MONITORING

ACTION

____ 6 INSTALL
____ 7 ADD/ALTER
____ 8 ABANDON IN PLACE
____ 9 ABANDON REMOVAL - washing
____ 10 ABANDON REMOVAL - haz waste

ACTION

____ 11 REPAIR TANK EQUIPMENT
____ 12 TANK LINING
____ 13 TANK REPAIR
____ 14 SITE ASSESSMENT - soil
____ 15 SITE ASSESSMENT - water

ACTION

____ 16 REMEDIATION - soil
____ 17 REMEDIATION - water
____ 18 SOILS ANALYSIS
____ 19 WATER CLEANUP - related
____ 20 OTHER - describe on the back

AMERICAN ENVIRONMENTAL MANAGEMENT

A DIVISION OF AMERICAN GEOSCIENCES, INCORPORATED

10900 Los Alamitos Boulevard, Suite 223, Los Alamitos, CA 90720 * Telephone: (310) 493-6206
Santa Barbara Office: Telephone (805) 934-0773 * Sacramento Office: Telephone (800) 434-AEMI
Facsimile: (310) 493-5816

TO: STEVE SKINNER	DATE: 11-27-95
COMPANY: L.A. Fire	FAX #: 213-207-0321
FROM: Rick NEGRI	
SUBJECT: STUDIOCity Info.	
PAGES (Including Cover Page): 8	

REMARKS:

FACSIMILE COVER SHEET

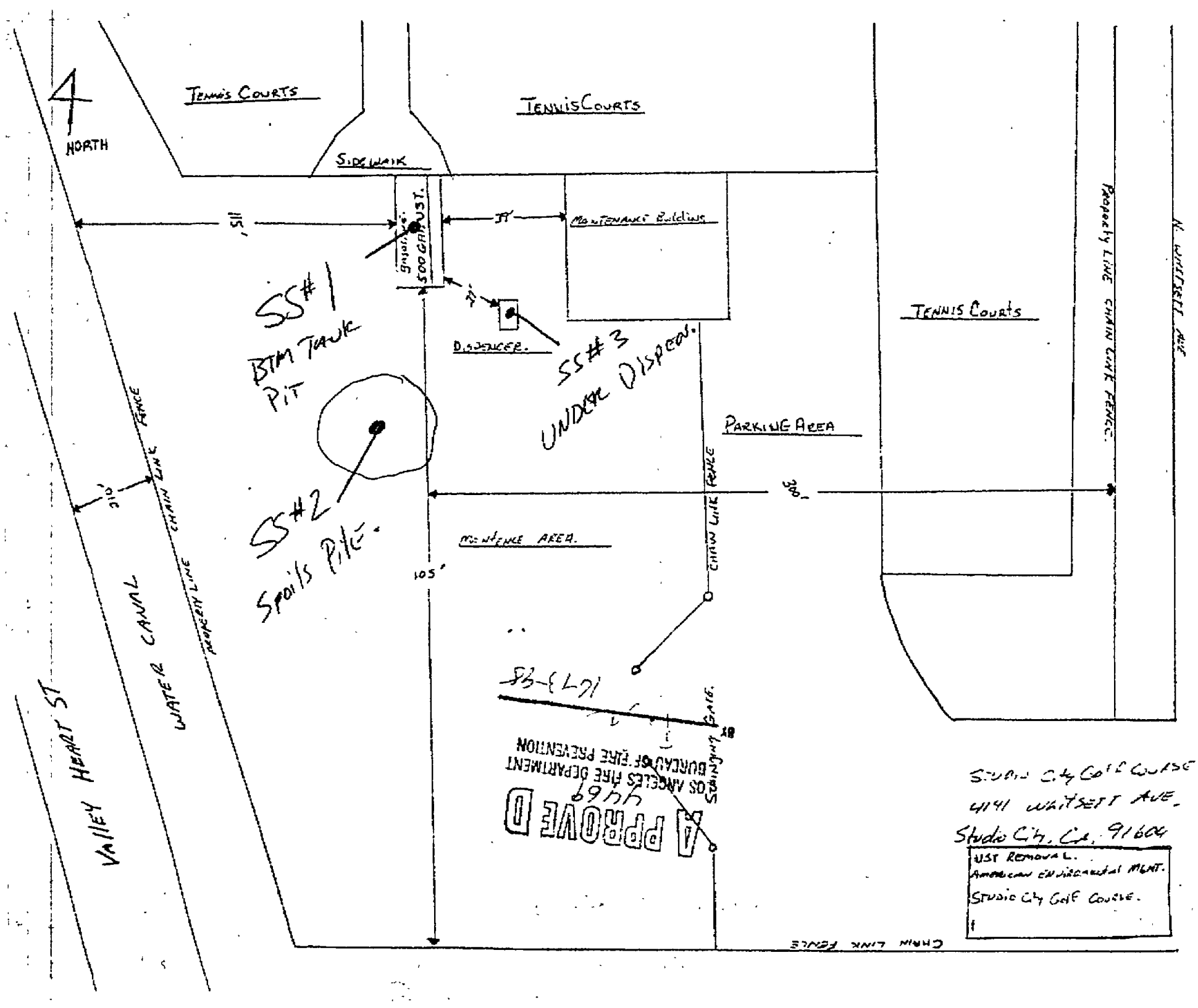

11/26/1995 23:25 3104955816 AMERICAN ENVIRONMENTAL PAGE 02

L.A. INDUSTRIAL SERVICE INC.
378 WEST 133RD STREET
LOS ANGELES, CA 90061
(310) 538-0092 • FAX (310) 538-8478

TANK DISPOSAL INVOICE NO. 1441 DATE: 10/17 19 95

CONTRACTOR: G.V. ADAMS SERVICES, INC LICENSE NO.

ADDRESS: 16212 MAPLE AV CITY: GARDENA, CA. ZIP 90248

JOB SITE: TANK CERT# 04613

ADDRESS: 4141 WHITESETT AV CITY: STUDIO CITY, CA. ZIP

DESTINATION: L.A. INDUSTRIAL SERVICE, INC OUR TRK () THEIR TRK XX

TANKS RECEIVED

QTY:	GALLONS:	TYPE: 'O	TYPE: 'S'
1	280	()	()
	500	()	(X)
	550	()	()
	1000	()	()
	1500	()	()
	2000	()	()
	2500	()	()
	3000	()	()
	4000	()	()
	5000	()	()
	6000	()	()
	7500	()	()
	8000	()	()
	9000	()	()
	10000	()	()
	12000	()	()

REMARKS

1-500 GAL STEEL TANK &
ASSOCIATED PIPING
SEE TANK CERT REPORT ATTACHED
#04613

NUMBER OF TANKS TOTAL 1

'O-OTHER () 'S-STEEL 105 ()

CONTRACTOR'S SIGNATURE REPRESENTS ACCEPTANCE OF TERMS FOR PAYMENT, AND CONFIRMS THAT TANK REMOVAL COMPLIES WITH STATE LAWS.

CONTRACTOR'S SIGNATURE

THIS IS TO CERTIFY THE RECEIPT AND ACCEPTANCE OF THE TANK(S) AS SPECIFIED ABOVE. ALL MATERIALS SPECIFIED HAVE BEEN COMPLETELY DESTROYED FOR SCRAP PURPOSES ONLY.

AUTHORIZED REP. DATE: 10/17/95

FORM REVISED 1989

CHAIN OF CUSTODY RECORD

Pg 1 of 2

FOR LABORATORY USE ONLY — No. H7304

Advanced Technology Laboratories
1510 E. 33rd Street
Signal Hill, CA 90807
(310) 989-4045 - FAX (310) 989-4040

Batch # 8319 — P.O. # — P.O.# — Logged By NT — Date 10/17/95 — Time 5:10p

Method of Transport: Walk-in X; Courier ☐; UPS ☐; FED. EXP. ☐; ATL ☐

Sample Condition Upon Receipt: CHILLED Y X N ☐; SEALED Y ☐ N X; SEAL INTACT Y ☐ N X; PRESERVED Y ☐ N X; CONTR LOT # —; CONTAINER INTACT Y X N ☐; # OF SPLS MATCH COC Y X N ☐; * HAZARDOUS FEE Y ☐ N ☐; HEADSPACE(VOA) Y ☐ N ☐; COOLER TEMP °C — (R)

Client American Environmental Mgmt — Address 10900 Los Alamitos, Ste 223 — TEL (310) 493-6206

Attn: Rick Negri — City Los Alamitos — State CA — Zip Code 90720 — FAX (310) 493 6816

Project Name: Stonecliff Golf — Project #: — Sampler: (Printed Name) Rick Negri (Signature) R-Negri

Relinquished by: (Signature and Printed Name) R-Negri — Received by: (Signature and Printed Name) Tri Nguyen — Date: 10/17/95 — Time: 2:55pm

Relinquished by: (Signature and Printed Name) — Received by: (Signature and Printed Name) — Date: — Time:

Relinquished by (Signature and Printed Name) — Received by: (Signature and Printed Name) — Date: — Time:

Unless otherwise requested, all samples will be disposed 60 days after receipt

I hereby authorize ATL to perform the work indicated below.
Project Mgr./Submitter: Rick Negri — Date: 10.17.95
Print Name
Signature

Send Report To:
Attn: —
Co —
Address —
City — State — Zip —

Special Instructions/Comments:

SHIP TO LAB: (SUB CONTRACT) — TEST — ATL # — DATE — CLIENT ID

SHIP TO LAB: (SUB CONTRACT) — TEST: — ATL #: — DATE: — CLIENT ID

SHIP TO LAB: (SUB CONTRACT) — TEST — ATL # — DATE — CLIENT ID

Circle or Add Analysis(es) Requested: 8015 (Gas) TPH-D; 8020 Benzene, Toluene, Ethylbenzene, Xylenes (BTEX); 8010 Halogenated Volatiles (GC); 8270 (BNA) Semivolatiles (GC/MS); 8015M TPH-Gasoline (GC/MS); 8015M TPH-Diesel (GC); 418.1 (TPH-IR); Metals Total (CAM 17 Metals); 8015 (gas + diesel) TPH-D; 8020 BTEX; 7420 Lead

CIRCLE APPROPRIATE MATRIX: SOIL/SOLID; WATER/LIQUID; SLUDGE/OIL; GAS/AIR; WIPE/FILTER; MULTIPHASE; OTHER

ITEM	LAB USE ONLY: Batch #: / Lab No	Sample Description: Sample I.D.	Date	Time	TAT	Container(s): #	Type	PRESERVATION
	8319-001	SS #1 / Rin Tank Pit	10/17	1:PM	E	1	6 M	
	-002	SS #2 Spoils Pile	10/17	1 PM		1		
	-003	SS # 3 Urinal Dispenser	10/17	1PM		1		
		SS # 4 NONE						

Q A / Q C: RTXE ☒; RWQCB ☐; WIP ☐; NAVY ☐; CT ☐; OTHER —

REMARKS

Sample Archive/Disposal: ☐ Laboratory Standard; ☐ Other —; ☐ Return To: —

TAT: A= Overnight ≤ 24 hr; B= Emergency / Next workday; C= Critical 2 Workdays; D= Urgent 3 Workdays; E= Routine 7 Workdays. * TAT starts 8 a.m. following day if samples received after 3 p.m.

Preservatives: H=HCl N=HNO3 S=H2SO4 O=4°C

Container Types: B=Brass V=VOA L=Liter P=Pint J=Jar T=Tedlar G=Glass P=Plastic M=Metal

11/25/1995 23:25 3104935815 AMERICAN ENVIRONMENTAL PAGE 04

TOTAL P.06

Client: American Environmental Mgmt.
Attn: Mr. Rick Negri

Client's Project: Studio City Golf

Date Received: 10/17/95
Date Sampled: 10/17/95
Date Digested: 10/17/95

Lab No.	Sample I.D.	Analysis	Date Analyzed	Results	Matrix, Units	MDL	DLR	Analyst Initials
8319-001	SS #1 BTN Tank Pit	EPA 7420 (Lead)	10/18/95	ND	Soil, mg/kg	5.0	5.0	PJ/CDR
8319-002	SS #2 Spoils Pile	EPA 7420 (Lead)	10/18/95	19	Soil, mg/kg	5.0	5.0	PJ/CDR
8319-003	SS #3 Under Dispenser	EPA 7420 (Lead)	10/18/95	61	Soil, mg/kg	5.0	5.0	PJ/CDR

MDL = Method Detection Limit
ND = Not Detected (Below DLR)
DF = Dilution Factor (DLR/MDL)

Reviewed/Approved By: Cheryl de los Reyes Date: 10/19/95
Cheryl De Los Reyes
Department Supervisor

Date:
Beverly Isa
QA/QC Officer

This cover letter is an integral part of this analytical report

PAGE 06
AMERICAN ENVIRONMENTAL 3104935816
11/26/1995 23:25

Spike Recovery and RPD Summary Report

Method	EPA 7420	Date Analyzed:	10/18/95
Analyst	JD/CDR	Date Digested:	10/17/95
Data File:	AA 51018 - 1	Sample ID	8319 - 001
QA File	5291 - 1	Matrix:	Soil

ANALYTE	UNITS	METH BLANK	SPL CONC	SPK ADDED	MS RESULT	MSD RESULT	%MS REC	%MSD REC	% REC Limit	RPD	RPD Limit	DLR
Lead	mg/kg	ND	ND	5.0	4.2	4.2	84	84	51 - 124	0	18	5.0

Approved by: Cheryl De Los Reyes
Cheryl De Los Reyes
Inorganics Supervisor

Date: 10/19/95

Advanced Technology

11/26/1995 23:25 3184935816 AMERICAN ENVIRONMENTAL PAGE 07
OCT-24-1995 15:09 ATL P.01

Client: American Environmental Management
Attn: Mr. Rick Negri

Client's Project: Studio City Golf

Date Received: 10/17/95
Matrix: Soil

METHOD #8015M (Gasoline)/EPA #8020 (BTEX)

Lab No:			Method Blank		8319-001		8319-002		8319-003	
Client Sample I.D.:			-		SS #1 Bottom Tank Pit		SS #2 Spoils Pile		SS #3 Under Dispenser	
Date Sampled:			--		10/17/95		10/17/95		10/17/95	
QC Batch #:			958G20S1173		958G20S1173		958G20S1173		958G20S1173	
Date Analyzed:			10/18/95		10/18/95		10/18/95		10/18/95	
Analyst Initials:			DT		DT		DT		DT	
Dilution Factor:			1		1		1		1	
Analyte	MDL	Units	DLR		DLR		DLR		DLR	
TPH (Gas)	1	mg/kg	1	ND	1	1.1*	1	ND	1	ND
Benzene	5	ug/kg	5	ND	5	ND	5	ND	5	ND
Toluene	5	ug/kg	5	ND	5	8.4	5	ND	5	ND
Ethylbenzene	5	ug/kg	5	ND	5	5.8	5	ND	5	ND
Xylenes (total)	5	ug/kg	5	ND	5	52	5	ND	5	ND

Lab No.:										
Client Sample I.D.:										
Date Sampled:										
QC Batch #:										
Date Analyzed:										
Analyst Initials:										
Dilution Factor:										
Analyte	MDL	Units								
TPH (Gas)	1	mg/kg								
Benzene	5	ug/kg								
Toluene	5	ug/kg								
Ethylbenzene	5	ug/kg								
Xylenes (total)	5	ug/kg								

MDL = Method Detection Limit
ND = Not Detected (Below DLR)
DLR = MDL X Dilution Factor
NA = Not Analyzed

* = The sample contains compounds heavier than gasoline. Quantitation was based on gasoline standards.

Reviewed/Approved By: _____
Yun Pan
Department Supervisor

Date: 10/24/95

The cover letter is an integral part of this analytical report.

Advanced Technology

Method : C:\HPCHEM\5\METHODS\8025EXT.M
Title : EPA M8015 (Gasoline) / EPA 8020(BTEX)
Last Update : Wed Oct 18 15:46:14 1995
Response via : Initial Calibration

Non-Spiked Sample: V04049.D

	Spike Sample	Spike Duplicate Sample
File ID :	VS4058.D	VS4059.D
Sample :	8308-010 3ppm MS Gas(+BTEX)	8308-010 3ppm MSD Gas(+BTEX)
Acq Time:	19 Oct 95 08:20 AM	19 Oct 95 11:29 AM

Compound	Sample Conc	Spike Added	Spike Res	Dup Res	Spike %Rec	Dup %Rec	RPD	QC Limits RPD	QC Limits % Rec
Gasoline (mg/kg)	ND	3	3	3	77	82	6	19	47-140
Benzene (ug/kg)	ND	43	38	38	87	89	1	6	68-121
Toluene (ug/kg)	ND	295	252	243	85	82	4	12	62-127

QC Batch #:958G20S1173

Reviewed and Approved by: _____ Date: 10/24/95
Yun Pan
Organics Supervisor

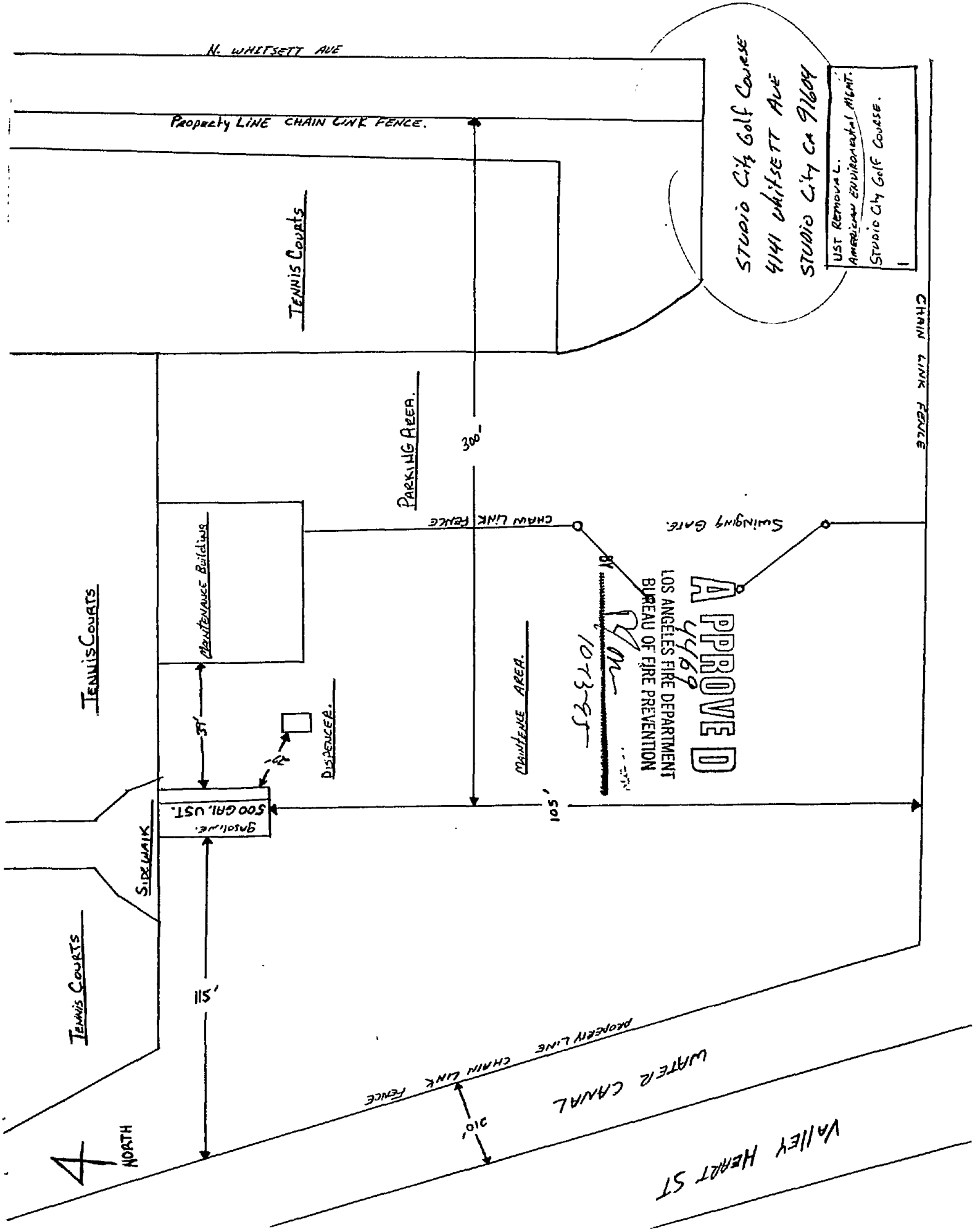
N. WHITSETT AVE
Property LINE CHAIN LINK FENCE.
STUDIO City Golf Course
4141 Whitsett Ave
STUDIO City CA 91604
UST REMOVAL.
AMERICAN ENVIRONMENTAL MGMT.
STUDIO City Golf Course.
TENNIS COURTS
PARKING AREA.
300'
CHAIN LINK FENCE
Swinging Gate.
CHAIN LINK FENCE
Maintenance Building
TENNIS COURTS
MAINTENCE AREA.
DISPENCER.
37'
20'
500 GAL. UST.
Gasoline.
105'
SIDEWALK
TENNIS COURTS
115'
PROPERTY LINE CHAIN LINK FENCE
WATER CANAL
310'
Valley Heart ST
NORTH
APPROVED
4469
LOS ANGELES FIRE DEPARTMENT
BUREAU OF FIRE PREVENTION
BY
10-13-95

FIRE PERMIT APPLICATION FOR UNDERGROUND TANKS OR ATMOSPHERIC TANK SYSTEMS

INSTRUCTIONS: Complete all items below. Return page with payment. Type or print neatly.

SECTION 1

CITY CLERK USE ONLY	PD DT 05-11-88

CURRENT FIRE PERMIT NO. 0477076-07

LEGAL NAME Studio City Golf Course, Inc.

BUSINESS ADDRESS 4141 Whitsett Ave UNIT # ———
(Where underground tanks are located) Street No. Full Street Name

CITY CLERK USE ONLY	ED	

CITY Studio City STATE CA ZIP 91604

DOING BUSINESS AS Golf & Tennis Facility

IN CARE OF ——— BUSINESS MAILING ADDRESS ——— P.O. Box, Address, and Street State Zip

NAME OF BUSINESS OWNER Studio City Golf Course, Inc.

TELEPHONE NO.: BUSINESS 213 8773777 24-HOUR EMERGENCY 818 7630573

NAME OF PROPERTY OWNER Weddington Investment Co. MAILING ADDRESS 11222 Weddington St. N.H. 91601

Briefly describe nature of your business (use additional sheet if needed) ———

FOR CITY CLERK USE ONLY	FD	CLASS	MC	PC	PERIOD	AMOUNT $
	F	774	P	21	A88	123.00

SECTION 2

FEE CALCULATION

		No. of tanks	Subtotal
Permit for Underground Tanks	$67.00 X	1	= ~~$100~~ $67.00
State of California surchage for Underground Tanks	$56.00 X	1	= ~~$56.00~~ $56.00

FEE EXEMPTION:

If your establishment is a government agency, check here ———
Do not fill in fee calculation
Government agencies must file an application, however no fee is required.

Please retain a copy for your records

PAY THIS AMOUNT → 123.00

MAKE ALL CHECKS PAYABLE TO ELIAS MARTINEZ, CITY CLERK

REMIT TO:

CITY OF LOS ANGELES
TAX AND PERMIT DIVISION
P.O. BOX 30626
LOS ANGELES, CA 90030-0626

[signature] Manager 5-10-88
Signature of Owner or Authorized Representative Title Date

FIRE DEPT USE ONLY	MASTER CODE		Date ———	LAFD Signature ———

ID 4619
FS78

FIRE PERMIT APPLICATION FOR UNDERGROUND TANKS OR ATMOSPHERIC TANK SYSTEMS

INSTRUCTIONS: Complete all items below. Return page with payment. Type or print neatly.

SECTION 1

CITY CLERK USE ONLY | PD DT 05-11-88

CURRENT FIRE PERMIT NO. 047706-07

LEGAL NAME Studio City Golf Course, Inc.

BUSINESS ADDRESS 4141 Whitsett Ave UNIT # ——
(Where underground tanks are located) Street No. Full Street Name

CITY CLERK USE ONLY | ED

CITY Studio City STATE CA ZIP 91604

DOING BUSINESS AS Golf & Tennis Facility
BUSINESS

IN CARE OF —— MAILING ADDRESS ——
P.O. Box, Address, and Street State Zip

NAME OF BUSINESS OWNER Studio City Golf Course, Inc.

TELEPHONE NO.: BUSINESS 213 8773777 24-HOUR EMERGENCY 818 7630573

NAME OF PROPERTY OWNER Weddington Investment Co. MAILING ADDRESS 11222 Weddington St. N.H. 91601

Briefly describe nature of your business (use additional sheet if needed) ——

FOR CITY CLERK USE ONLY	FD	CLASS	MC	PC	PERIOD	AMOUNT $
	F	774	P	21	A88	123.00

SECTION 2

FEE CALCULATION

		No. of tanks	Subtotal
Permit for Underground Tanks	$67.00 X	1	$67.00
State of California surchage for Underground Tanks	$56.00 X	1	$56.00

FEE EXEMPTION:

If your establishment is a government agency, check here ——
Do not fill in fee calculation
Government agencies must file an application, however no fee is required.

Please retain a copy for your records

PAY THIS AMOUNT → 123.00

MAKE ALL CHECKS PAYABLE TO ELIAS MARTINEZ, CITY CLERK

REMIT TO:

CITY OF LOS ANGELES
TAX AND PERMIT DIVISION
P.O. BOX 30626
LOS ANGELES, CA 90030-0626

Signature of Owner or Authorized Representative — Title: Manager — Date: 5-10-88

FIRE DEPT USE ONLY	MASTER CODE		Date ——	LAFD Signature ——

DIV. 5 · 714 / 715 # 0477076-07 LAFD # 4619 Fire Station District # 78 Field Office 385 - Skinner

F 280

FIRE DEPARTMENT—CITY OF LOS ANGELES

APPLICATION FOR PERMIT—ATMOSPHERIC UNDERGROUND TANK(S)

Reg. No. 4469

Date 10-13-95

PLEASE TYPE OR PRINT:

Name of Owner	Doing Business As
ART ANDERSON	STUDIO City Golf COURSE

Address of Owner	Owner's Phone
4141 WHITSETT AVE STUDIO City CA 91604	818-761-3250

Address of Site	Phone at Installation
4141 WHITSETT AVE STUDIO City CA. 91604	818-761-3250

Contractor's Name: AMERICAN ENVIROMENTAL MGMT

Address: 10900 Los Alamitos BLVD. SU. 223. Los Alamitos State: Ca. Zip: 90720 Contact: Rick NEGRI

Signature of Applicant	Title	Contractor's Phone
R-1 Negri	PROJECT MANAGER	310-493-6206

QTY.	ITEM	I.D. NO(S)	FEE
☒ 1	UGT/S ABANDONMENT BY REMOVAL 1-500 gal/ea	EPA # CAC-001155976 State Contractor Type / # A-HAZ 699003. City Business # 159850-01	Exempt—Div. 4 - 714 / 715
☐	UGT/S ABANDONMENT IN PLACE		
☐	UGT/S INSTALLATION		
☐	UGT/S ADD TO / ALTER: MONITORING		
☐	UGT/S ADD TO / ALTER: PIPING		

Total Fee	Approved	Disapproved	Date	Inspector
EXEMPT	☑	☐	10-13-95	PJ Jones

STATE OF CALIFORNIA
STATE WATER RESOURCES CONTROL BOARD

UNDERGROUND STORAGE TANK PERMIT APPLICATION - FORM A

COMPLETE THIS FORM FOR EACH FACILITY/SITE

MARK ONLY ONE ITEM: [X] 1 NEW PERMIT [ ] 2 INTERIM PERMIT [ ] 3 RENEWAL PERMIT [ ] 4 AMENDED PERMIT [ ] 5 CHANGE OF INFORMATION [ ] 6 TEMPORARY SITE CLOSURE [X] 7 PERMANENTLY CLOSED SITE

I. FACILITY/SITE INFORMATION & ADDRESS - (MUST BE COMPLETED)

DBA OR FACILITY NAME: Studio City Golf Course	NAME OF OPERATOR: George McCallister		
ADDRESS: 4141 Whitsett Ave	NEAREST CROSS STREET: Valley Spring Ln		PARCEL # (OPTIONAL)
CITY NAME: Studio City	STATE: CA	ZIP CODE: 91604	SITE PHONE # WITH AREA CODE: 818-761-3250

✓ BOX TO INDICATE: [X] CORPORATION [ ] INDIVIDUAL [ ] PARTNERSHIP [ ] LOCAL-AGENCY DISTRICTS * [ ] COUNTY-AGENCY * [ ] STATE-AGENCY * [ ] FEDERAL AGENCY *

* If owner of UST is a public agency, complete the following: name of Supervisor of division, section, or office which operates the UST _____

TYPE OF BUSINESS			IF INDIAN RESERVATION OR TRUST LANDS	# OF TANKS AT SITE	E. P. A. I. D. # (optional)
[ ] 1 GAS STATION [ ] 2 DISTRIBUTOR [ ] 3 FARM [ ] 4 PROCESSOR [X] 5 OTHER			[ ]		

EMERGENCY CONTACT PERSON (PRIMARY)		EMERGENCY CONTACT PERSON (SECONDARY) - optional	
DAYS: NAME (LAST, FIRST): George McCallister.	PHONE # WITH AREA CODE: 818-761-3250	DAYS: NAME (LAST, FIRST): Zeke Avila.	PHONE # WITH AREA CODE: 800-834-8186
NIGHTS: NAME (LAST, FIRST)	PHONE # WITH AREA CODE	NIGHTS: NAME (LAST, FIRST)	PHONE # WITH AREA CODE

ENTERED
DEC 0 6 1995
DATA ENTRY

II. PROPERTY OWNER INFORMATION - (MUST BE COMPLETED)

NAME: Wittington Investment Partnership	CARE OF ADDRESS INFORMATION		
MAILING OR STREET ADDRESS: 4167 Bakman Ave	✓ box to indicate: [ ] INDIVIDUAL [ ] LOCAL-AGENCY [ ] STATE AGENCY [ ] CORPORATION [X] PARTNERSHIP [ ] COUNTY-AGENCY [ ] FEDERAL-AGENCY		
CITY NAME: N. Hollywood	STATE: CA	ZIP CODE: 91602	PHONE # WITH AREA CODE

III. TANK OWNER INFORMATION - (MUST BE COMPLETED)

NAME OF OWNER: Studio City Golf Course	CARE OF ADDRESS INFORMATION: George McCallister		
MAILING OR STREET ADDRESS: 4141 Whitsett Ave	✓ box to indicate: [ ] INDIVIDUAL [ ] LOCAL-AGENCY [ ] STATE-AGENCY [X] CORPORATION [ ] PARTNERSHIP [ ] COUNTY-AGENCY [ ] FEDERAL-AGENCY		
CITY NAME: Studio City	STATE: CA	ZIP CODE: 91604	PHONE # WITH AREA CODE: 818-761-3250

IV. BOARD OF EQUALIZATION UST STORAGE FEE ACCOUNT NUMBER - Call (916) 322-9669 if questions arise.

TY (TK) HQ 44-037279

V. PETROLEUM UST FINANCIAL RESPONSIBILITY - (MUST BE COMPLETED) – IDENTIFY THE METHOD(S) USED

✓ box to indicate: [X] 1 SELF-INSURED [ ] 2 GUARANTEE [ ] 3 INSURANCE [ ] 4 SURETY BOND [ ] 5 LETTER OF CREDIT [ ] 6 EXEMPTION [ ] 99 OTHER _____

VI. LEGAL NOTIFICATION AND BILLING ADDRESS

Legal notification and billing will be sent to the tank owner unless box I or II is checked.

CHECK ONE BOX INDICATING WHICH ABOVE ADDRESS SHOULD BE USED FOR LEGAL NOTIFICATIONS AND BILLING: I. [X] II. [ ] III. [ ]

THIS FORM HAS BEEN COMPLETED UNDER PENALTY OF PERJURY, AND TO THE BEST OF MY KNOWLEDGE, IS TRUE AND CORRECT

~~OWNER'S NAME~~ APPLICANT'S (PRINTED & SIGNED)	~~OWNER~~'S TITLE	DATE MONTH/DAY/YEAR
Rick Negri	Project Manager	10-13-95

LOCAL AGENCY USE ONLY

COUNTY #	JURISDICTION #	FACILITY #
19	030	4619

LOCATION CODE - *OPTIONAL*	CENSUS TRACT # - *OPTIONAL*	SUPVISOR - DISTRICT CODE - *OPTIONAL*

THIS FORM MUST BE ACCOMPANIED BY AT LEAST (1) OR MORE PERMIT APPLICATION - FORM B, UNLESS THIS IS A CHANGE OF SITE INFORMATION ONLY.

OWNER MUST FILE THIS FORM WITH THE LOCAL AGENCY IMPLEMENTING THE UNDERGROUND STORAGE TANK REGULATIONS

INSTRUCTIONS FOR COMPLETING FORM "A"

GENERAL INSTRUCTIONS:

SECTION 2711 OF TITLE 23, CHAPTER 16, CALIFORNIA CODE OF REGULATIONS AND SECTIONS 25286, 25287, AND 25289 OF CHAPTER 6.7, DIVISION 20, CALIFORNIA HEALTH AND SAFETY CODE REQUIRE OWNERS TO APPLY FOR AN UST OPERATING PERMIT

1. One FORM "A" shall be completed for all NEW PERMIT CHANGES or any FACILITY/SITE INFORMATION CHANGES.
2. SUBMIT ONLY ONE (1) FORM "A" for a Facility/Site, regardless of the number of tanks located at the site.
3. This form should be completed by either the PERMIT APPLICANT or the LOCAL AGENCY UNDERGROUND TANK INSPECTOR.
4. Please type or print clearly all requested information.
5. Use a hard point writing instrument, you are making 3 copies.
6. Tank owner must submit a facility plot plan to the local agency as part of the application showing the location of the USTs with respect to buildings and landmarks [Section 2711 (a)(8), CCR].
7. Tank owner must submit documentation showing compliance with state financial responsibility requirements to the local agency as part of the application for petroleum USTs [Section 2711 (a)(11), CCR].

TOP OF FORM: "MARK ONLY ONE ITEM"

Mark an (X) in the box next to the item that best describes the reason the form is being completed.

I. FACILITY/SITE INFORMATION & ADDRESS (MUST BE COMPLETED)

1. Record name and address (physical location) of the underground tank(s).
   NOTE: Address MUST have a valid physical location including city, state, and zip code.
   P.O. BOX NUMBERS ARE NOT ACCEPTABLE.
   Include nearest cross street and name of the operator.
2. Phone number must have an area code. If the night number is the same, write "SAME" in proper location.
3. Check the appropriate box for TYPE OF BUSINESS OWNERSHIP (ex. CORPORATION, INDIVIDUAL, etc.)
4. Check the appropriate box for TYPE OF BUSINESS.
5. If Facility/Site is located within an Indian reservation or other Indian trust lands, check the box marked "YES".
6. Indicate the NUMBER of TANKS at this SITE.
7. Record the E.P.A. ID # or write "NONE" in the space provided.

II. PROPERTY OWNER INFORMATION & ADDRESS (MUST BE COMPLETED)

Complete all items in this section, unless all items are the same as SECTION I; If the same, write "SAME AS SITE" across this section. Be sure to check PROPERTY OWNERSHIP TYPE box.

III. TANK OWNER INFORMATION & ADDRESS (MUST BE COMPLETED)

Complete all items in this section, unless all items are the same as SECTION 1, If the same, write "SAME AS SITE" across this section. Be sure to check TANK OWNERS TYPE box.

IV. BOARD OF EQUALIZATION UST STORAGE FEE ACCOUNT NUMBER (MUST BE COMPLETED. SEE ARTICLE 5, CHAPTER 6.75, DIVISION 20, CALIFORNIA HEALTH AND SAFETY CODE.)

Enter your Board of Equalization (BOE) UST storage fee account number which is required before your permit application can be processed. Registration with the BOE will ensure that you will receive a quarterly storage fee return in reporting the $0.006 (6mills) per gallon fee due on the number of gallons placed in your USTs. The BOE will code persons exempt from paying the storage fee so returns will not be sent. If you do not have an account number with the BOE or if you have any questions regarding the fee or exemptions, please call the BOE at 916 322 9669 or write to the BOE at the following address: Board of Equalization, Fuel Taxes Division, P.O. Box 942879, Sacramento, CA 95279 0001.

V. PETROLEUM UST FINANCIAL RESPONSIBILITY (MUST BE COMPLETED FOR PETROLEUM USTs ONLY, SEE SECTIONS 2711 (a)(8) OF TITLE 23, CHAPTER 16, CALIFORNIA CODE OF REGULATIONS.)

Identify the method(s) used by the owner and/or operator, in meeting the Federal and State financial responsibility requirements. USTs owned by any Federal or State agency as well as non-petroleum USTs are exempt from this requirement.

VI. LEGAL NOTIFICATION AND BILLING ADDRESS

Check ONE BOX for the address that will be used for BOTH LEGAL AND BILLING NOTIFICATIONS.
TANK OWNER OR AUTHORIZED REPRESENTATIVE MUST SIGN AND DATE THE FORM AS INDICATED. [SEE SECTIONS 2711 (a)(13) OF TITLE 23 CHAPTER 16, CALIFORNIA CODE OF REGULATIONS.]

INSTRUCTION FOR THE LOCAL AGENCIES

The county an jurisdiction numbers are predetermined and can be obtained by calling the State Board (916) 227-4303. The facility number may be assigned by the local agency; however, this number must be numerical and cannot contain any alphabetical characters. If the local agency prefers the State Board to assign the facility number, please leave it blank.

IT IS THE RESPONSIBILITY OF THE LOCAL AGENCY THAT INSPECTS THE FACILITY TO VERIFY THE ACCURACY OF THE INFORMATION. THIS APPLICATION CANNOT BE PROCESSED IF THE BOE ACCOUNT NUMBER IS NOT FILLED IN. THE LOCAL AGENCY IS RESPONSIBLE FOR THE COMPLETION OF THE "LOCAL AGENCY USE ONLY" INFORMATION BOX AND FOR FORWARDING ONE FORM "A" AND ASSOCIATED FORM "B"(s) TO THE FOLLOWING ADDRESS. THE LOCAL AGENCY SHOULD RETAIN THE ORIGINALS AND FORWARD THE YELLOW COPIES TO THE FOLLOWING ADDRESS. THE PINK COPY SHOULD BE RETAINED BY THE TANK OWNER.

F-297

Date	City of Los Angeles **DEPARTMENT OF FIRE** **PLAN CORRECTION SHEET**	Plan Check No. New ☒ Addition ☐ Alteration ☐
8-4-66		

Job Address 4141 WHITSETT AVE	Occupancy Class G-1 ~~F~~ J-1
City VALLEY SPRING LANE	Occupancy Use GOLF COURSE MAINTENANCE BLDG
Owner RIO CHRISTER	
Address SAME	Phone —

These plans have been checked. Corrections of the following circled items are necessary for compliance with Title 19 and the Los Angeles Fire Code. Make all corrections circled below on each set of plans.

A. FIRE PROTECTION EQUIPMENT:

1. Provide a portable fire extinguisher with a rating of not less than 2-A, within seventy-five (75) feet travel distance to the entrance of each apartment and accessory area.
2. Provide a portable fire extinguisher with a rating of not less than 2-A, within seventy-five (75) feet travel distance of all portions of the building on each floor.
3. Provide a portable fire extinguisher with a rating of not less than 4 BC for kitchen(s)..... electrical equipment room(s)....., other GOLF CART GARAGE.
4. Provide fire extinguishers as required by the Fire Department Field Inspector.
5. Provide an approved fire warning system. Submit complete fire warning system plans in triplicate to the Electrical Division, Department of Building and Safety, one to be designated as Fire Department Copy.
6. Provide approved fire protection. Article 38, Title 19. Standpipes ..... Sprinklers .....

B. EXITS:

1. Provide an approved smoke tower continuous from the ..... floor to ground floor.
2. Provide approved panic hardware on all required exits. Note: Not required on main and obvious means of egress if approved sign is posted stating "These doors to remain unlocked during business hours:" Only one such exit may be so posted.
3. Dead bolts or similar devices are prohibited on exit doors.

C. SEPARATION/WALLS:

1. Provide approved Class "C" fire separation between kitchen and assembly area.
2. Corridor walls ..... and ceiling shall be minimum 1 hr. construction with openings protected by fire doors ..... hollow metal doors or 1¾" solid core wood doors ..... set in metal frames, fixed wire glass windows .....Windows shall have U.L. approved ¼ in. wire glass set in steel frames with maximum light sizes of 1200 sq. in. .....
3. All openings within 10 ft. vertically and 20 ft. horizontally of exits shall be protected by approved fixed Class "E" or "F" assemblies or Class "D" fire doors.

D. INTERIOR FINISHES:

1. Interior wall and ceiling finish materials for (assembly) (classroom) areas shall not exceed an end point flame spread rating of 76 - 225.
2. Interior wall and ceiling finish materials for exit corridors shall not exceed an end point flame spread rating of .....
3. Suspended ceilings shall be constructed of materials having flame spread ratings of 15 or less. Section 57.22.03 L.A.M.C.
4. Show that the installation of ceiling and wall finishes will meet the requirements of Article 42, Title 19, C.A.C.

E. SIGNS:

1. No exit signs are required ..... Need exit signs —.....

F. PLANS:

1. Submit one (1) each: Seating Plan ..... Floor Plan ..... Plot Plan ..... to Fire Department for Approval and File.

G. ROOF:

1. Television antennas to be located 7 ft. above the roof or shall be located in a manner approved by the Fire Department Field Inspector.

H. SPECIAL HAZARDS:

1. Provide area for combustible rubbish storage.
2. Flammable liquid not stored in a special room shall be stored in approved flammable liquid storage cabinets.
3. FILL OUT HAZ MAT'S FORMS

Corrected Plans		Liaison Officer	Date
Signed Agent/Owner	Date	Corrections checked by	Date
[signature]	8-17-66	[signature]	8-17-66

F-293—1500—7-65 (F-30-31)

City of Los Angeles
DEPARTMENT OF FIRE

HAZARDOUS MATERIALS INFORMATION

PERMIT NUMBER

PLAN CHECK NO. New T8420 Add. ____ Alt. ____

Job Address: 4141 Whitsett Avenue

Owner: George McCallister

Size of New Building or Addition: 38' x 52'

Use of New Building or Addition: Maintenance building & shop

Present Use of Existing Building Areas: Golf Club House

Since (year)

1. Indicate by a "Yes" or "No" for each of the following hazardous materials whether they are to be used, processed or stored in this building. (See back for definitions)

FLAMMABLE LIQUIDS A ____ B X C ____ D ____

FLAMMABLE GASES no DUSTS no FIBERS no

COMBUSTIBLE LIQUID no

COMBUSTIBLE DUST no FIBERS no

EXPLOSIVE AND UNSTABLE no

CORROSIVE no

TOXIC no

OXIDIZERS no

2. Indicate equipment or process involving any of the above material:

Hydraulic Equipment	☐	Dust Collectors	☐	Drying Rooms	☐
Indust./Medical Gas	☐	Electro Plating	☐	Flow Coaters	☐
Picking or Garnetting	☐	Spray Painting	☐	Dip Tanks	☐
Magnesium Processing	☐	Ovens, Process	☐	Baler or Shredder	☐
Molten Salt Baths	☐	Welding/Cutting	☐	Others	☐

3. List separately any hazardous materials indicated in item 1. Show max. quantities in use, storage or processing and show flash point of flammable and combustible liquids.

LIST HAZARDOUS MATERIALS	AMT. IN USE	AMT. IN STORAGE	FLASH PT.
Gasoline	25 Gal	10 Gal	-50° F

(Over for Additional Space)

I hereby certify that the use, storage or process of hazardous materials in this building will be limited as indicated above.

Signature George McCallister Date Aug 10, 1966

Owner or Responsible Agent

PERSON TO CONTACT FOR ADDITIONAL HAZARDOUS MATERIAL INFORMATION.

Name ____ Phone ____

FIRE DEPARTMENT USE

Classification G1 Date 8-17-66

By [illegible]

Comments ____

BUILDING DEPARTMENT USE

Occupancy Classification ____

By ____ Date ____

Comments ____

(OVER)

LIST HAZARDOUS MATERIAL	AMT. IN USE	AMT. IN STORAGE	FLASH PT.

HAZARDOUS MATERIAL DEFINITIONS (brief)

AIR REACTIVE MATERIAL — Any material which will ignite spontaneously in contact with air.

COMBUSTIBLE MATERIALS — Liquids with a flash point of 150° F. or above and other materials which ignite and actively support combustion when exposed to an environmental temperature of 1500° F. for a period of not less than 5 minutes.

COMBUSTIBLE CORROSIVE MATERIAL — Solids, liquids or gases which can damage living tissue or cause fire.

EXPLOSIVE MATERIAL — Any compound which is classed as an A, B, or C Explosive.

FLAMMABLE LIQUIDS AND MATERIALS — Gases, liquefied gases, liquids, dusts, fibers, or other materials which are flammable. (57.02 or 91. 1005 of the L.A.M.C.)

OXIDIZING MATERIALS — Any element or compound which yields oxygen or reacts when subjected to water, heat or fire conditions.

TOXIC MATERIALS — Gases, liquids or solids which may create a hazard to life by ingestion, inhalation, etc., under fire conditions.

UNSTABLE MATERIALS — Those materials which react from heat, shock, friction, contamination, etc., and which are capable of violent decomposition or auto reaction, but which are not designed primarily as an explosive.

WATER REACTIVE MATERIAL — React violently or dangerously upon exposure to water or moisture.

OTHER MATERIALS — Indicate any materials of which you are in doubt as to proper classification.

E-78 7381

NAME Kirkwood Golf Center ADDRESS 4141 Whitsett Ave

No.

DBA DATE March 25, 1957

Code 3A3

ON Side of Street—between and

CHIEF ENGINEER, CITY OF LOS ANGELES:

In conformance with the Ordinances of the City of Los Angeles and under the supervision of the Chief Engineer of the Fire Department or his duly authorized representative, application is hereby made for

AN ORIGINAL PERMIT ☒ A RENEWAL OF PERMIT ☐ A TRANSFER OF PERMIT ☐ to install or maintain

☐ AIRCRAFT FUELING POST
☐ AIR VEHICLE FACTORY
☐ AIR VEHICLE ~~HANGAR~~
☒ AUTO FILLING STATION Pvt Use
☐ AUTO PARKING STATION
☐ PUBLIC FILLING STATION
☐ PUBLIC GARAGE
☐ PUBLIC OIL DEPOT
☐ TENANT GARAGE

Applicant is a CORPORATION—ASSOCIATION—PARTNERSHIP—INDIVIDUAL (Indicate by placing an X above type of organization.)

Signature [signature] Title Applicant's Phone ST. 73777

Mail Address No. Hollywood

SPACE BELOW THIS LINE FOR DEPARTMENTAL USE ONLY

Perimeter of property in linear feet:

and to install or maintain in connection therewith TANKS AND DISPENSING APPARATUS AS FOLLOWS:

No. of Tanks	Capacity	Contents	Make & Symbol	LAFC No.	Location
1	550	gas	Buhler	2469-52	200' W of S 100' E of Wash

VALLEY FILL

TANKS GALS. UNDERGROUND STORAGE—AND PORTABLE TANKS OF Gallons Capacity.

First Inspection Date Last Inspection Date 4-18-57 Inspector Carl C. Wilson

Recommendation: APPROVAL—DISAPPROVAL—CANCELLATION—Violation of Ordinance No. Section

Previous Permit Granted (date) To Detail (date) By

Former Permittee (for use on transfer of permit only) Inspector Completed (date)

APR 22 1957

DEC 57 P.M.

Remarks: 3/27/57
Storage tank is approved as accessory to use of land provided it is located
ZA 13744 as reqd. by Ord.
ZA 13459
ZA 13586
Dept of City Planning
M. Thomas, Sr. Clerk

Raymond M. Hill

APR 24 1957

Chief Engineer

F-323—10M—12-55

DISPENSING APPARATUS

No. Make and Symbol LAFC Location

..... Dispensing Units of which ..... are Visible ..... are Meter and ..... are Blind.

CHECK SHEET

GARAGES AND PARKING STATIONS

Area Used ..... Square Feet
Open Lot Only .....
Height of Bldg. ..... Type .....
Basement ..... Sub-Basement .....
Basement Openings Protected .....
Basement Ventilation .....
CO^2 ..... CTC ..... S & A .....
Foam ..... Dry Powder .....
Condition of Extinguishers .....
Condition of Sprinkler System .....
Occupancy Separation .....
Partitions Separating Repair Shop from Storage and Gasoline Dispensing .....
Housekeeping ..... Wall Vents .....
Condition of Wiring & Elec. Equip. .....
.....
Suction System for Tire Buffers .....
.....
Location & Condition of Pit .....
Storage of Flammable Liquids for:
Cleansing Parts .....
Spraying with Flammable Liquids .....
Approved Automobile Spray Booth .....
Spot Painting Only .....
Storage of Rubber Solvent, Cement .....
Mixing of Rubber Cement .....
Storage of Lube Oil .....
"No Smoking" Signs .....
Metal Containers for Combustible Waste .....
.....
Disposal of Waste Oil .....
Canvas and/or Paper Covers over Motor Vehicles .....
.....
Type of Open Flame .....

AIRCRAFT FUELING POST FILLING STATION

Perimeter of Property, linear feet.....
Height of Bldg. ..... 1 ..... Type of Bldg. ..... 5 .....
Open Lot Only ..... yes .....
Distance between Dispenser & Property Line ..... OK .....
Electric Wiring and Equipment ..... none .....
Location of Power Control ..... none .....
Type of Power Control ..... manually operated .....
Occupancy Separation ..... OK .....
Vapor-Proof Globes ..... none .....
Fluorescent Lights ..... none .....
Neon Lights ..... none .....
CO^2 ..... CTC ..... S & A .....
Foam ..... 1 - 2½ ..... Dry Powder ..... OK .....
Condition of Extinguishers ..... OK .....
Signs ("No Smoking—Stop Motor") ..... OK .....
Metal Receptacles for Combustible Waste ..... OK .....
.....
Disposal of Waste Oil ..... none .....
Housekeeping ..... OK .....
Condition of Pit or Lube Rack ..... none .....
Amount of Lube Oil ..... none .....
Capacity of Lube Oil Container ..... — .....
Type of Containers ..... — .....
Amount of Kerosene—Solvent ..... none .....
Type of Containers .....
Vent Pipes ..... 1½" ..... Fill Pipes ..... 2" .....
Suction Pipe Lines ..... 1½" .....
Return Pipe Lines .....
Overflow Pipe Lines .....
Air Exhaust Pipe Lines .....
Curb Pipe Fill Line .....
Illegal Repairing Being Performed .....
Was C. of O. Granted? .....
Location & Type of Heater .....

JOINT CONSOLIDATED ANNUAL TAX BILL

1995

CITIES, COUNTY, SCHOOLS AND ALL OTHER TAXING AGENCIES IN LOS ANGELES COUNTY
SECURED PROPERTY TAX FOR FISCAL YEAR JULY 1, 1995 TO JUNE 30, 1996

1995

LARRY J. MONTEILH, TREASURER AND TAX COLLECTOR

COUNTY OF LOS ANGELES

OWNER OF RECORD AS OF MARCH 1, 1995
SAME AS BELOW

8940-368-078
STUDIO CITY GOLF COURSE
4141 N WHITSETT AVE
STUDIO CITY CA 91604

ACCOUNT NO.	PRINT NO.	DIVISION INDEX BATCH NO.	REG		TRA
	1247683		99	[redacted]	00013

PROPERTY LOCATION AND / OR PROPERTY DESCRIPTION

POSS INT DESC AS LSE #35076 LEASED FROM L A C F C O FOR USE AS GOLF COURSE, TENNIS COURT AND PARKING 2375 018 903

Arthur Anderson is the said owner of this Business. 10-13-95 Rick Negri

ROLL YEAR 95-96	CURRENT ASSESSED VALUE	TAXABLE VALUE
LAND	31044	31044
IMPROVEMENTS		
FIXTURES		
TOTAL		31044
LESS EXEMPTION		
NET TAXABLE VALUE		31044

DETAIL OF TAXES DUE	RATE	AMOUNT
GENERAL TAX LEVY ALL AGENCIES	1.000000	310.44
VOTED INDEBTEDNESS		
COUNTY	.001814	.56
CITY-LOS ANGELES	.038012	11.80
METRO WATER DIST	.008900	2.76
FLOOD CONTROL	.000963	.30
UNIFIED SCHOOLS	.003358	1.04
FIRST INSTALLMENT TAXES DUE		163.45
SECOND INSTALLMENT TAXES DUE		163.45
TOTAL TAXES DUE		326.90

BEFORE CALLING A COUNTY OFFICE SEE REVERSE SIDE FOR IMPORTANT TAXPAYER INFORMATION

ELECTRONIC FUND TRANSFER NUMBER
ID#: 19 8940 368 078 3 YR:95 SEQ:0006

THERE WILL BE A $49.85 SERVICE CHARGE FOR ANY CHECK RETURNED BY THE BANK.

KEEP THIS UPPER PORTION FOR YOUR RECORDS — YOUR CANCELLED CHECK IS YOUR RECEIPT

1995 ANNUAL

STUDIO CITY GOLF COURSE
4141 N WHITSETT AVE
STUDIO CITY CA 91604

1ST INSTALLMENT
DUE NOV. 1, 1995
DELINQUENT DEC. 10, 1995

USE THESE NUMBERS ON ALL CHECKS AND CORRESPONDENCE					
ASSESSOR ID. NO.					Pay Key
Year	Seq. No.	Map Book	Page	Parcel	
95	000	8940	368	078	1

1ST INSTALLMENT	INDICATE AMOUNT PAID
163.45	

96405

MAKE CHECKS PAYABLE TO:

If not paid by 12-10-95 add penalty and cost of 16.34 to 1st Installment.

179-79

LOS ANGELES COUNTY TAX COLLECTOR
P.O. BOX 54018
LOS ANGELES, CA 90054-0018

1ST INSTALLMENT 959950006894036807800001634500001797940511211

1995 ANNUAL

STUDIO CITY GOLF COURSE
4141 N WHITSETT AVE
STUDIO CITY CA 91604

2ND INSTALLMENT
DUE FEB. 1, 1996
DELINQUENT APR. 10, 1996

USE THESE NUMBERS ON ALL CHECKS AND CORRESPONDENCE					
ASSESSOR ID. NO.					Pay Key
Year	Seq. No.	Map Book	Page	Parcel	
95	000	8940	368	078	2

2ND INSTALLMENT	INDICATE AMOUNT PAID
163.45	

96493

MAKE CHECKS PAYABLE TO:

If not paid by 04-10-96 add penalty and cost of 26.34 to 2nd Installment.

189-79

LOS ANGELES COUNTY TAX COLLECTOR
P.O. BOX 54018
LOS ANGELES, CA 90054-0018

2ND INSTALLMENT 969950006894036807800001634500001897949320410

BOARD OF
FIRE COMMISSIONERS
485 6032

HAROLD J KWALWASSER
PRESIDENT
KENNETH S WASHINGTON
VICE PRESIDENT
AILEEN ADAMS
JAMES E BLANCARTE
ANN REISS LANE

EVA WHITELOCK
EXECUTIVE ASSISTANT

CITY OF LOS ANGELES
CALIFORNIA

TOM BRADLEY
MAYOR

DEPARTMENT OF FIRE
200 NORTH MAIN ST
LOS ANGELES CA 90012

DONALD O MANNING
CHIEF ENGINEER
AND
GENERAL MANAGER

Already complied * OUR Fire permit # IS 477076-07

October 3, 1988

STUDIO CITY GOLF COURSE, INCORPORATED
4141 WHITSETT AVENUE
STUDIO CITY CA 91604

FACILITY ADDRESS
04141 WHITSETT
STUDIO CITY 91604
F.S.078 L.A.F.D. 04619

NOTICE OF NONCOMPLIANCE

TO: All Owners of Underground Tanks and Atmospheric Tank Systems

In January 1988, a new City ordinance passed requiring a Fire Permit to use or operate underground tank or atmospheric tank systems in the City of Los Angeles. On May 1, 1988, the City Clerk mailed you a Fire Permit application. As of September 21, 1988, the City Clerk has not received your Fire Permit application and remittance. Therefore, you are delinquent with your 1988 fee and in violation of L.A.M.C. 57.31.03 and 57.04.12.

To avoid enforcement by the Fire Department, complete the enclosed Fire Permit application and return it with a check for the correct fee payable to Elias Martinez, City Clerk, in the self-addressed returned envelope no later than **OCTOBER 18, 1988.**

Mail to: City Clerk, Tax and Permit Division
P.O. Box 30626
Los Angeles, CA 90030-0626

Failure to comply with this notice will result in legal action being taken against you. This legal action can result in the discontinued use of your underground tank or atmospheric tank system. In addition, a Fire Department inspection will be made of your facility and if you are not in compliance with the Requirements For Existing Underground Tanks, L.A.M.C. 57.31.35, you will be cited for this violation.

To operate your underground tank or atmospheric tank system in 1989, you must renew your Fire Permit. During November 1988, you will receive your 1989 Fire Permit renewal notice from the City Clerk.

If you have any questions or need additional information, please contact the Los Angeles City Fire Department, Underground Tank Unit, Monday through Friday, 9:00 a.m. to 3:00 p.m., at (213) 485-7543.

Thank you for your cooperation.

1 TANK ON SYSTEM

C. G. Drummond
Fire Marshal

5-23-88

INFORMATION

WHAT IS AN UNDERGROUND STORAGE TANK? Any atmospheric tank which is partially or completely below the surface of the ground and is used to store or process a hazardous substance including any connected piping or appurtenances.

IS IT NECESSARY TO COMPLETE THE ENCLOSED FIRE PERMIT APPLICATION IF MY BUSINESS HAS A FIRE PERMIT OR OTHER TYPE OF PERMITS OR CERTIFICATES ISSUED BY THE FIRE DEPARTMENT? Yes, the Fire Permit for underground tank or atmospheric tank systems is in addition to any other fire permits or certificates you may possess.

WHAT ARE THE NEW UNDERGROUND TANK LAWS? Los Angeles Municipal Code Sections 57.31.01 through 57.31.54.

WHO IS RESPONSIBLE FOR COMPLIANCE WITH THE LAW? The owners of underground tanks.

HOW OFTEN ARE THE FIRE PERMIT FEES PAID? Your New Fire Permit fee for underground tank and atmospheric tank systems is due no later than **OCTOBER 18, 1988.** This permit fee includes the City administrative fee and a State surcharge. Thereafter, the City Clerk will mail you a Fire Permit renewal notice each year. If you do not renew your Fire Permit, you may not operate your underground tanks. The renewal fee for each of the following four years will only be the City administrative fee. The State surcharge is only collected when you initially apply for the Underground Tank Fire Permit and at the State's option every fifth year thereafter.

FURTHER QUESTIONS? Telephone the Los Angeles City Fire Department, Underground Tank Unit, at (213) 485-7543.

INSTRUCTIONS

1. Complete Section 1 of the Fire Permit application.
2. To complete Section 2 of the application (Calculating Fee):
   a. Enter the number of underground tanks that are located at the business address in the two spaces provided.
   b. Multiply the Fire Permit fee, $67, times the number of underground tanks and subtotal in the space provided.
   c. Multiply the State Surcharge, $56, times the number of underground tanks and subtotal in the space provided.
   d. Remit the sum of the two subtotals to the City Clerk for your Fire Permit to operate underground tanks.
3. After completing Sections 1 and 2, return the application with your check, payable to Elias Martinez, City Clerk, in the enclosed self-addressed envelope.
4. The application and permit fee must be return no later than **OCTOBER 18, 1988.**
5. For questions regarding this application, contact the Los Angeles City Fire Department, Underground Tank Unit at (213) 485-7543.

EWM/9-26-88/0359w

CITADEL
ENVIRONMENTAL SERVICES, INC.

Appendix H
EDR Historical Topo Map Report

Weddington Golf & Tennis Facility

4141 Whitsett Avenue

Studio City, CA 91604

Inquiry Number: 5091907.4

October 30, 2017

EDR Historical Topo Map Report

with QuadMatch™

6 Armstrong Road, 4th floor
Shelton, CT 06484
Toll Free: 800.352.0050
www.edrnet.com

EDR Historical Topo Map Report

10/30/17

Site Name:

Weddington Golf & Tennis Fac
4141 Whitsett Avenue
Studio City, CA 91604
EDR Inquiry # 5091907.4

Client Name:

Citadel Environmental Services
1725 Victory Boulevard
Glendale, CA 91201
Contact: Shirley Lee

EDR Topographic Map Library has been searched by EDR and maps covering the target property location as provided by Citadel Environmental Services were identified for the years listed below. EDR's Historical Topo Map Report is designed to assist professionals in evaluating potential liability on a target property resulting from past activities. EDRs Historical Topo Map Report includes a search of a collection of public and private color historical topographic maps, dating back to the late 1800s.

Search Results:

P.O.# NA
Project: 1189.1001.0

Coordinates:

Latitude:	34.145763 34° 8' 45" North
Longitude:	-118.406968 -118° 24' 25" West
UTM Zone:	Zone 11 North
UTM X Meters:	370287.04
UTM Y Meters:	3779212.13
Elevation:	620.06' above sea level

Maps Provided:

2012	1920
1972	1902
1966	1900
1953	1898
1948	1896
1926	1894
1924	
1921	

Disclaimer - Copyright and Trademark Notice

This Report contains certain information obtained from a variety of public and other sources reasonably available to Environmental Data Resources, Inc. It cannot be concluded from this Report that coverage information for the target and surrounding properties does not exist from other sources. NO WARRANTY EXPRESSED OR IMPLIED, IS MADE WHATSOEVER IN CONNECTION WITH THIS REPORT. ENVIRONMENTAL DATA RESOURCES, INC. SPECIFICALLY DISCLAIMS THE MAKING OF ANY SUCH WARRANTIES, INCLUDING WITHOUT LIMITATION, MERCHANTABILITY OR FITNESS FOR A PARTICULAR USE OR PURPOSE. ALL RISK IS ASSUMED BY THE USER. IN NO EVENT SHALL ENVIRONMENTAL DATA RESOURCES, INC. BE LIABLE TO ANYONE, WHETHER ARISING OUT OF ERRORS OR OMISSIONS, NEGLIGENCE, ACCIDENT OR ANY OTHER CAUSE, FOR ANY LOSS OF DAMAGE, INCLUDING, WITHOUT LIMITATION, SPECIAL, INCIDENTAL, CONSEQUENTIAL, OR EXEMPLARY DAMAGES. ANY LIABILITY ON THE PART OF ENVIRONMENTAL DATA RESOURCES, INC. IS STRICTLY LIMITED TO A REFUND OF THE AMOUNT PAID FOR THIS REPORT. Purchaser accepts this Report "AS IS". Any analyses, estimates, ratings, environmental risk levels or risk codes provided in this Report are provided for illustrative purposes only, and are not intended to provide, nor should they be interpreted as providing any facts regarding, or prediction or forecast of, any environmental risk for any property. Only a Phase I Environmental Site Assessment performed by an environmental professional can provide information regarding the environmental risk for any property. Additionally, the information provided in this Report is not to be construed as legal advice.

Copyright 2017 by Environmental Data Resources, Inc. All rights reserved. Reproduction in any media or format, in whole or in part, of any report or map of Environmental Data Resources, Inc., or its affiliates, is prohibited without prior written permission.

EDR and its logos (including Sanborn and Sanborn Map) are trademarks of Environmental Data Resources, Inc. or its affiliates. All other trademarks used herein are the property of their respective owners.

Topo Sheet Key

This EDR Topo Map Report is based upon the following USGS topographic map sheets.

2012 Source Sheets

Van Nuys
2012
7.5-minute, 24000

Beverly Hills
2012
7.5-minute, 24000

1972 Source Sheets

Van Nuys
1972
7.5-minute, 24000
Aerial Photo Revised 1972

Beverly Hills
1972
7.5-minute, 24000
Aerial Photo Revised 1972

1966 Source Sheets

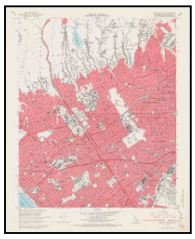

Beverly Hills
1966
7.5-minute, 24000
Aerial Photo Revised 1964

Van Nuys
1966
7.5-minute, 24000
Aerial Photo Revised 1964

1953 Source Sheets

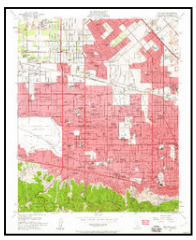

Van Nuys
1953
7.5-minute, 24000
Aerial Photo Revised 1952

Topo Sheet Key

This EDR Topo Map Report is based upon the following USGS topographic map sheets.

1948 Source Sheets

Burbank
1948
7.5-minute, 24000

1926 Source Sheets

Van Nuys
1926
7.5-minute, 24000

Burbank
1926
7.5-minute, 24000

1924 Source Sheets

Van Nuys
1924
7.5-minute, 24000

1921 Source Sheets

Santa Monica
1921
15-minute, 62500

Topo Sheet Key

This EDR Topo Map Report is based upon the following USGS topographic map sheets.

1920 Source Sheets

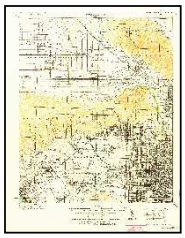

SANTA MONICA
1920
15-minute, 62500

1902 Source Sheets

Santa Monica
1902
15-minute, 62500

1900 Source Sheets

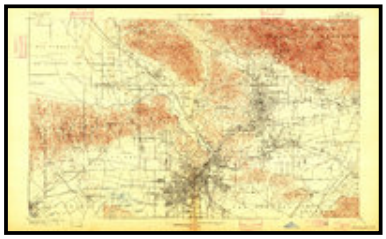

Los Angeles
1900
15-minute, 62500

1898 Source Sheets

Santa Monica
1898
15-minute, 62500

Topo Sheet Key

This EDR Topo Map Report is based upon the following USGS topographic map sheets.

1896 Source Sheets

Santa Monica
1896
15-minute, 62500

1894 Source Sheets

Los Angeles
1894
15-minute, 62500

Historical Topo Map

2012

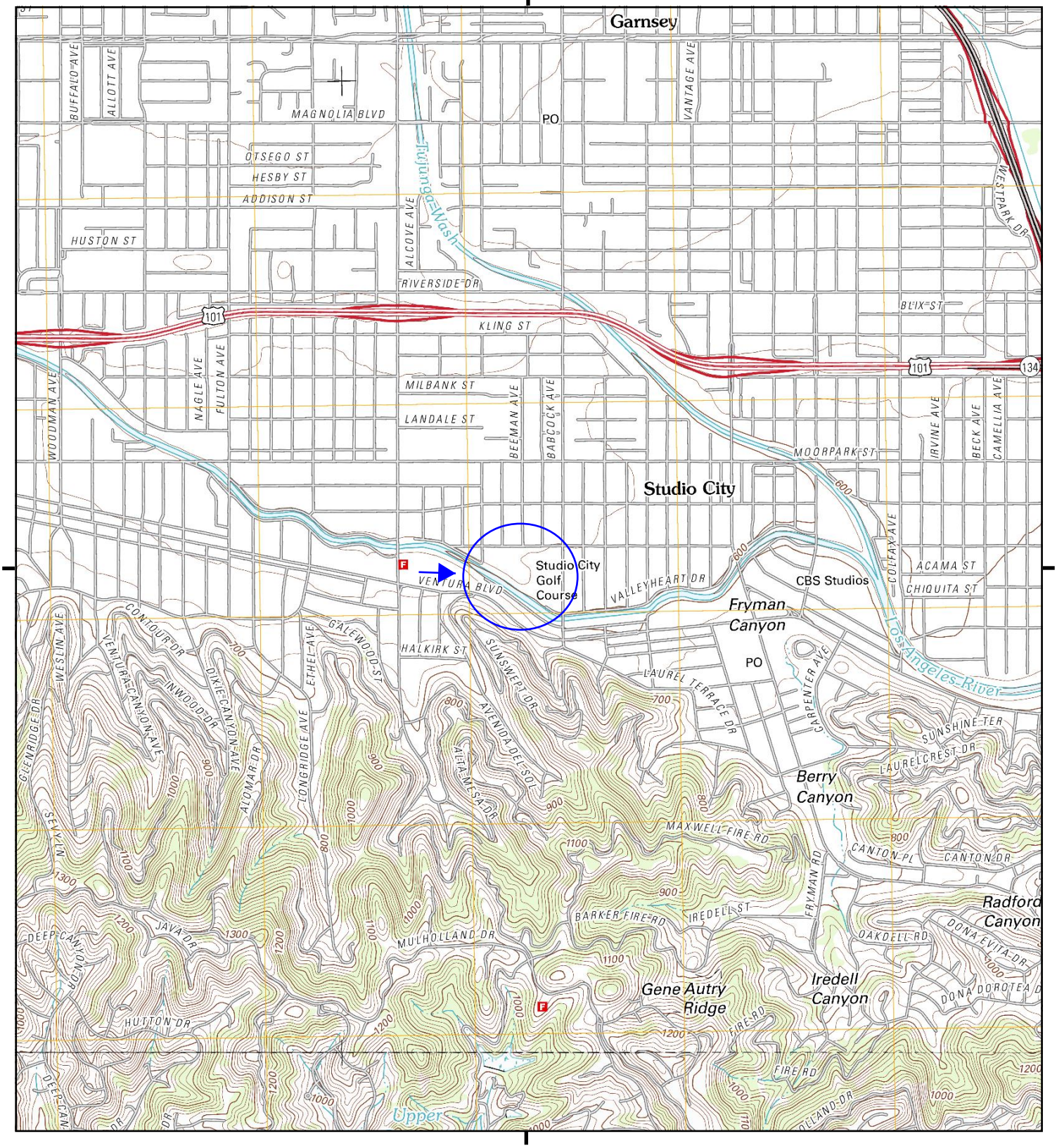

This report includes information from the following map sheet(s).

0 Miles 0.25 0.5 1 1.5

NW N NE
W E
SW S SE

TP, Van Nuys, 2012, 7.5-minute
S, Beverly Hills, 2012, 7.5-minute

SITE NAME: Weddington Golf & Tennis Facility
ADDRESS: 4141 Whitsett Avenue
Studio City, CA 91604
CLIENT: Citadel Environmental Services

N

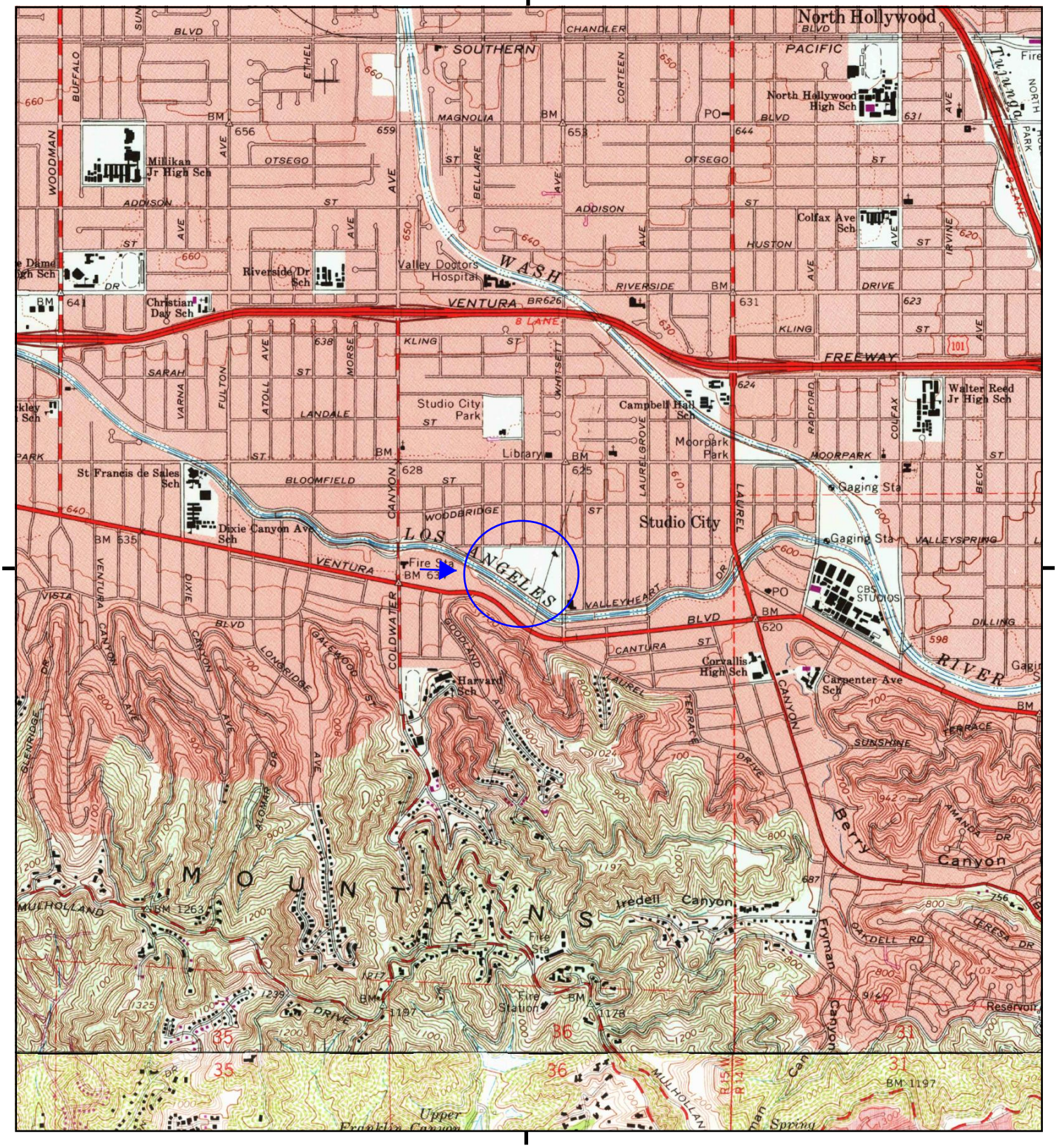

This report includes information from the following map sheet(s).

0 Miles 0.25 0.5 1 1.5

NW N NE
W E
SW S SE

TP, Van Nuys, 1972, 7.5-minute
S, Beverly Hills, 1972, 7.5-minute

SITE NAME: Weddington Golf & Tennis Facility
ADDRESS: 4141 Whitsett Avenue
Studio City, CA 91604
CLIENT: Citadel Environmental Services

N

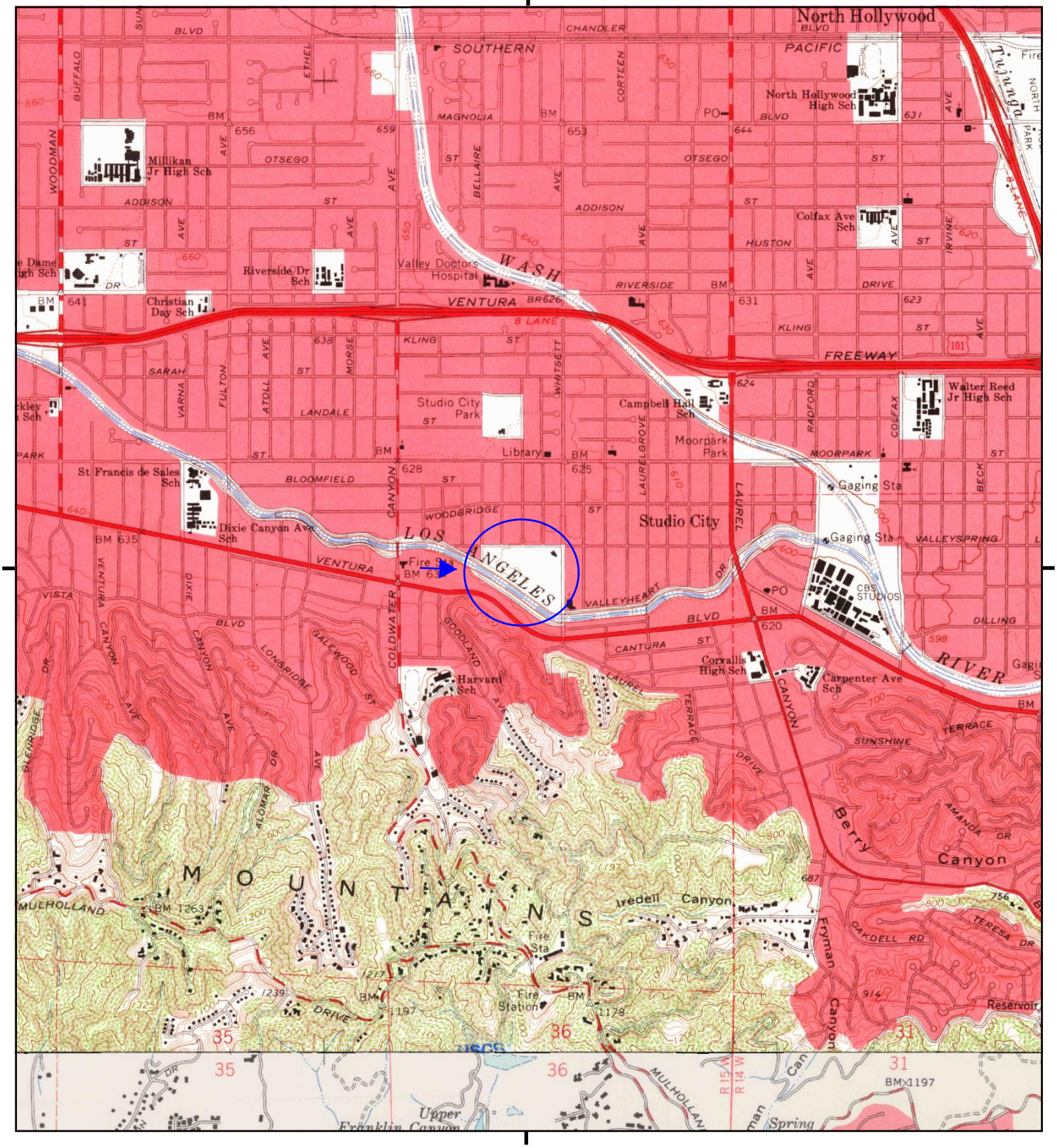

This report includes information from the following map sheet(s).

0 Miles 0.25 0.5 1 1.5

NW N NE
W E
SW S SE

TP, Van Nuys, 1966, 7.5-minute
S, Beverly Hills, 1966, 7.5-minute

SITE NAME: Weddington Golf & Tennis Facility
ADDRESS: 4141 Whitsett Avenue
Studio City, CA 91604
CLIENT: Citadel Environmental Services

N

Historical Topo Map

1953

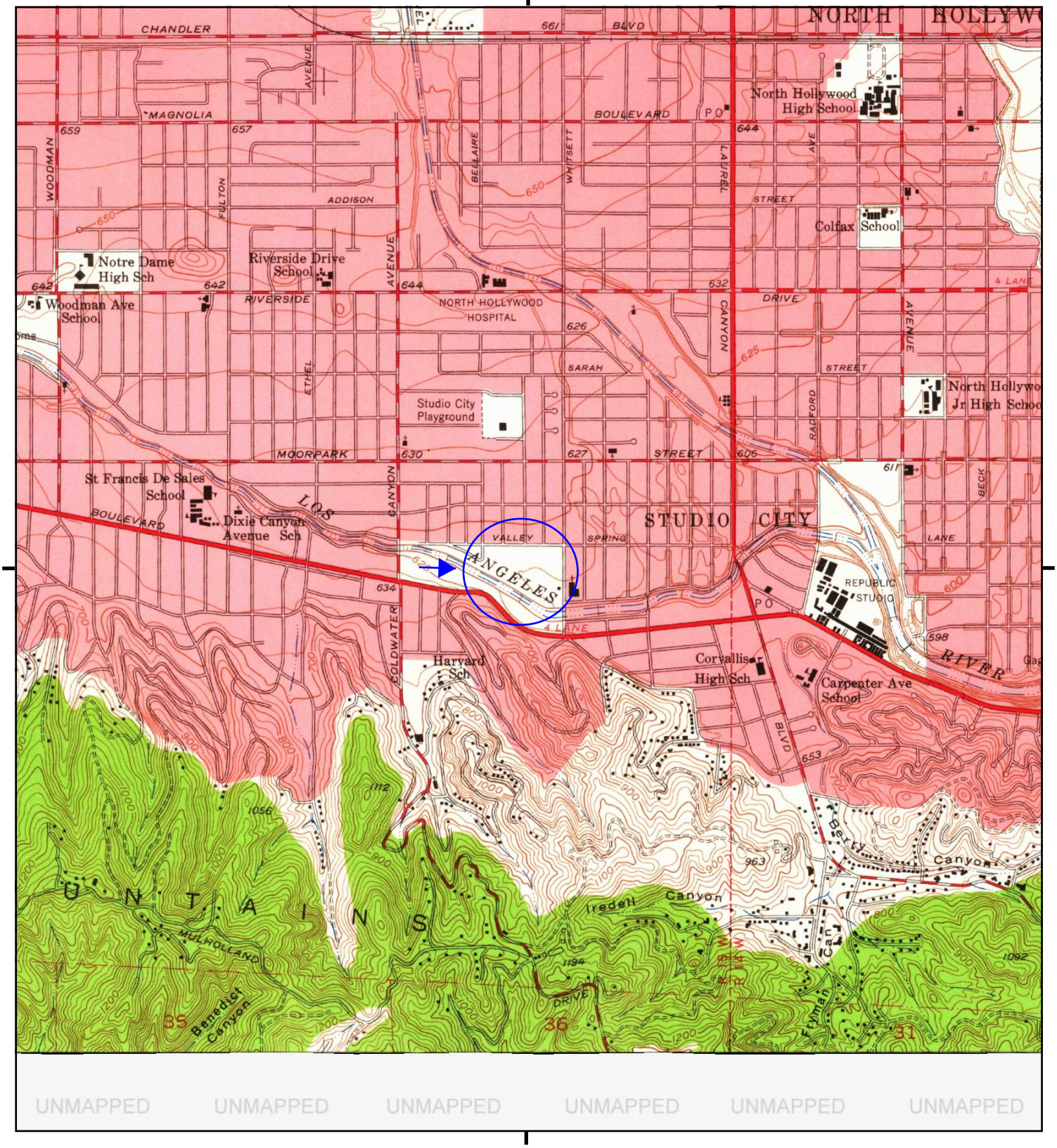

This report includes information from the following map sheet(s).

0 Miles 0.25 0.5 1 1.5

NW N NE
W E
SW S SE

TP, Van Nuys, 1953, 7.5-minute

SITE NAME: Weddington Golf & Tennis Facility
ADDRESS: 4141 Whitsett Avenue
Studio City, CA 91604
CLIENT: Citadel Environmental Services

N

UNMAPPED

This report includes information from the following map sheet(s).

0 Miles 0.25 0.5 1 1.5

NW N NE
W E
SW S SE

E, Burbank, 1948, 7.5-minute

SITE NAME: Weddington Golf & Tennis Facility
ADDRESS: 4141 Whitsett Avenue
Studio City, CA 91604
CLIENT: Citadel Environmental Services

N

Historical Topo Map

1926

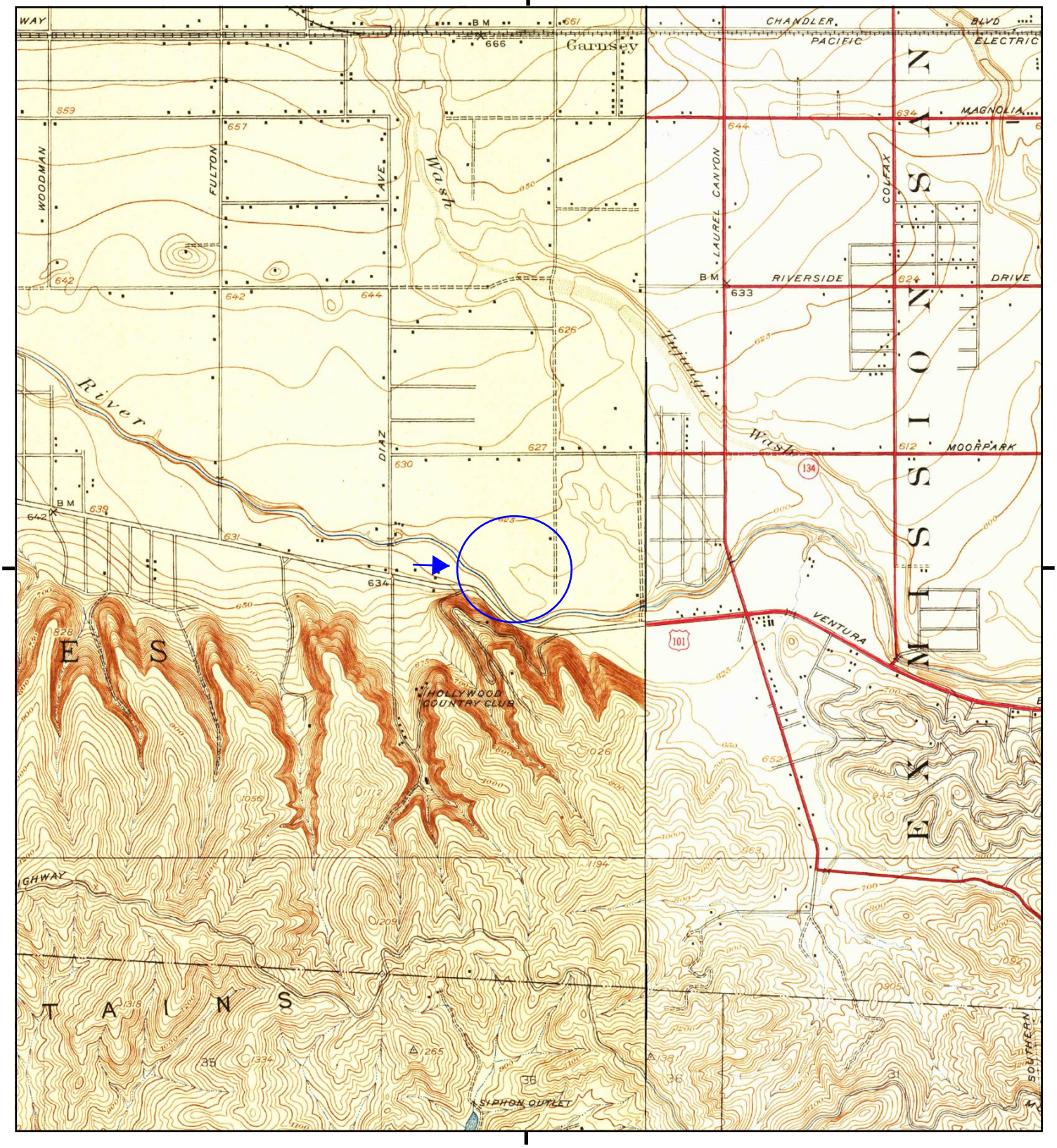

This report includes information from the following map sheet(s).

0 Miles 0.25 0.5 1 1.5

NW N NE
W E
SW S SE

TP, Van Nuys, 1926, 7.5-minute
E, Burbank, 1926, 7.5-minute

SITE NAME: Weddington Golf & Tennis Facility
ADDRESS: 4141 Whitsett Avenue
Studio City, CA 91604
CLIENT: Citadel Environmental Services

N

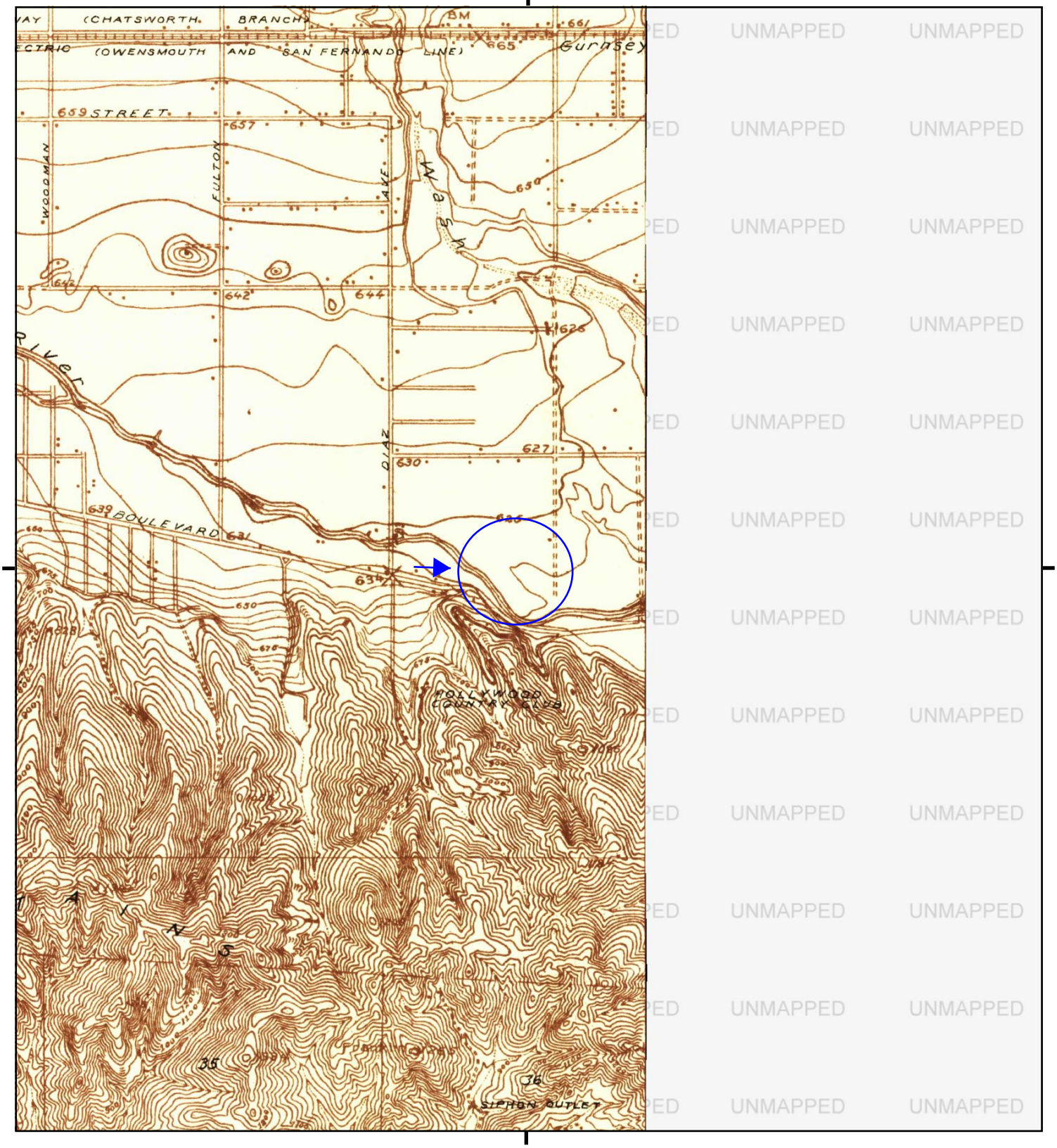

UNMAPPED

This report includes information from the following map sheet(s).

0 Miles 0.25 0.5 1 1.5

NW N NE
W E
SW S SE

TP, Van Nuys, 1924, 7.5-minute

SITE NAME: Weddington Golf & Tennis Facility
ADDRESS: 4141 Whitsett Avenue
Studio City, CA 91604
CLIENT: Citadel Environmental Services

N

Historical Topo Map

1921

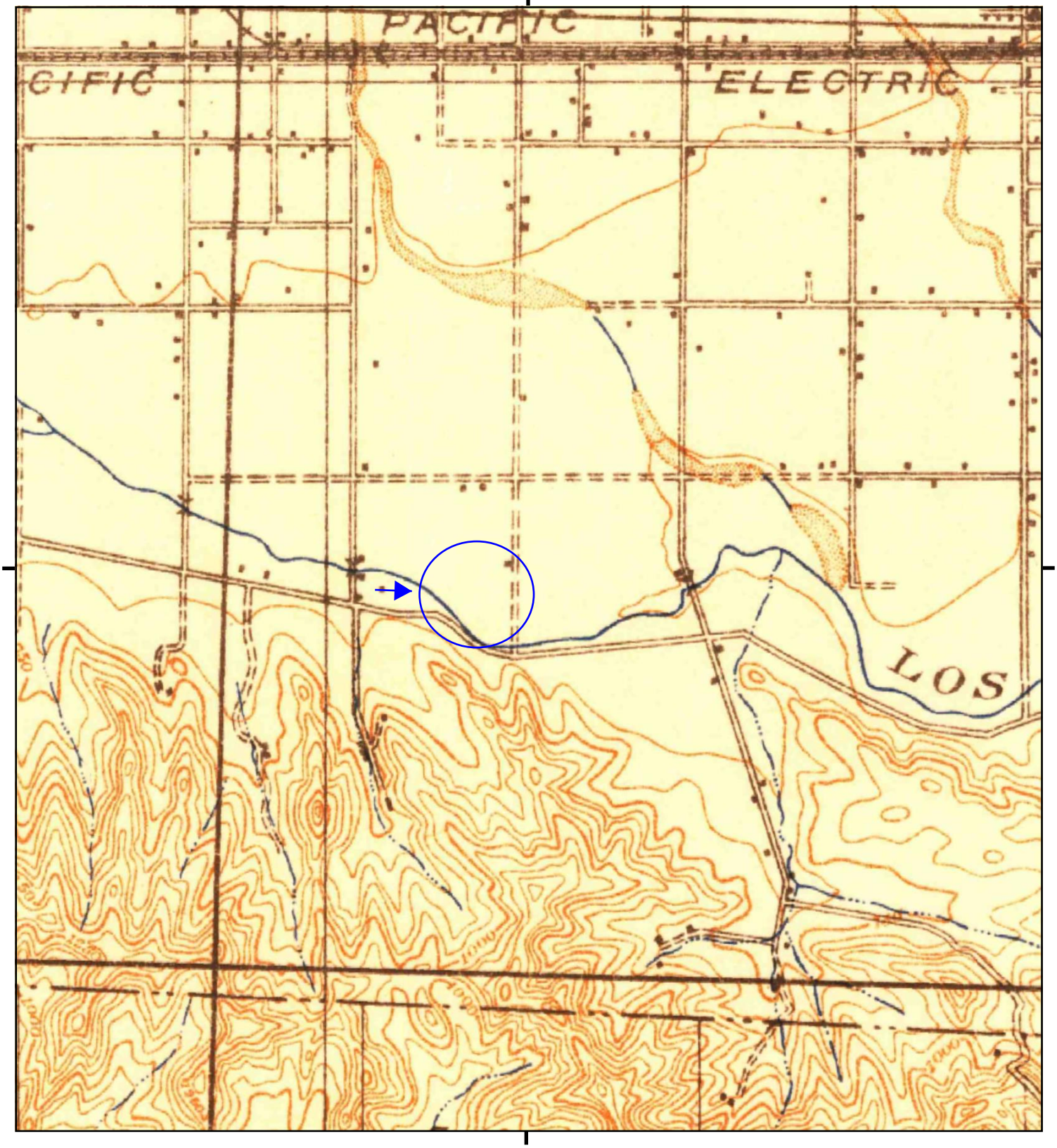

This report includes information from the following map sheet(s).

0 Miles 0.25 0.5 1 1.5

NW N NE
W E
SW S SE

TP, Santa Monica, 1921, 15-minute

SITE NAME: Weddington Golf & Tennis Facility
ADDRESS: 4141 Whitsett Avenue
Studio City, CA 91604
CLIENT: Citadel Environmental Services

N

Historical Topo Map

1920

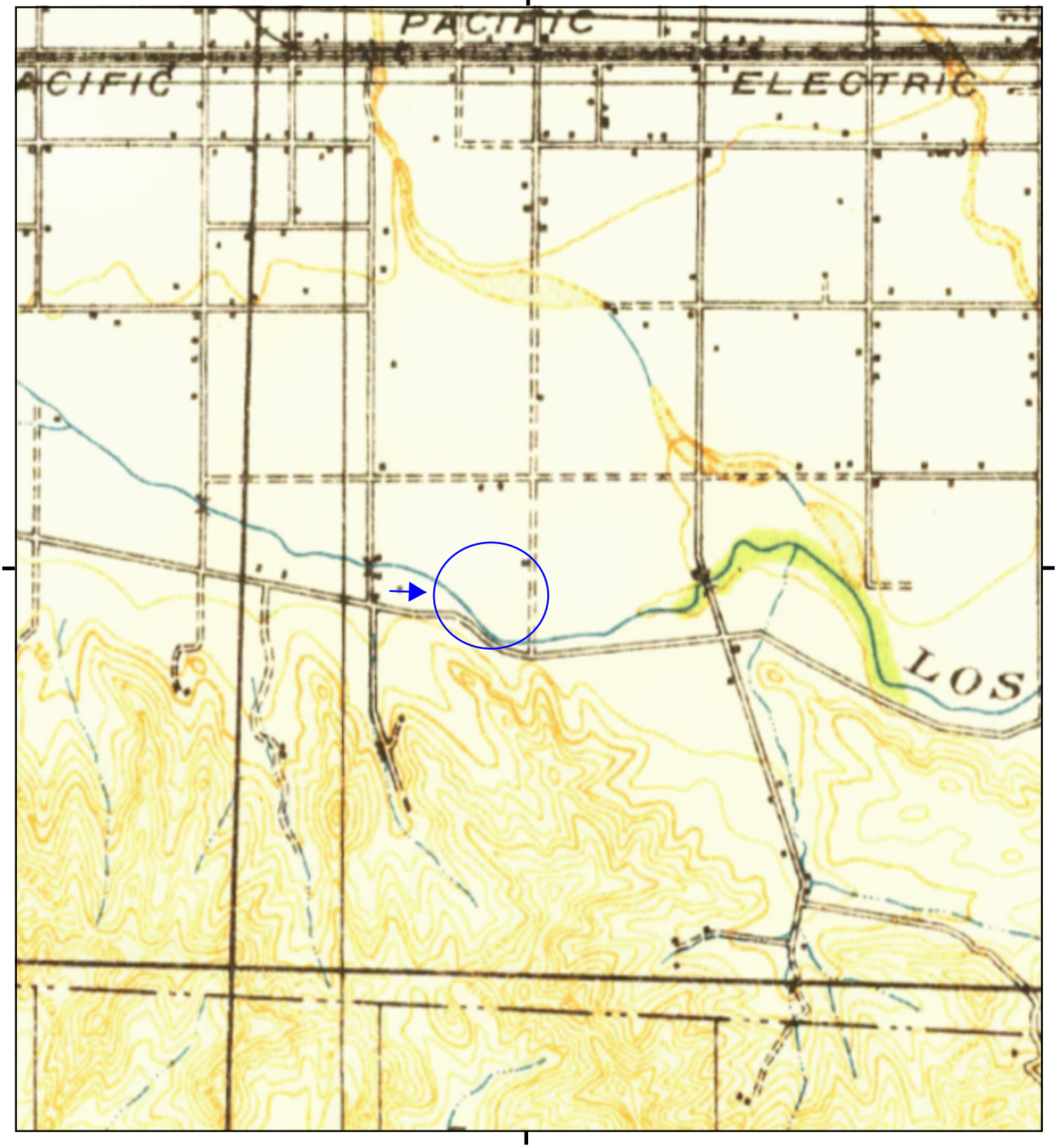

This report includes information from the following map sheet(s).

0 Miles 0.25 0.5 1 1.5

NW N NE
W E
SW S SE

TP, SANTA MONICA, 1920, 15-minute

SITE NAME: Weddington Golf & Tennis Facility
ADDRESS: 4141 Whitsett Avenue
Studio City, CA 91604
CLIENT: Citadel Environmental Services

N

Historical Topo Map

1902

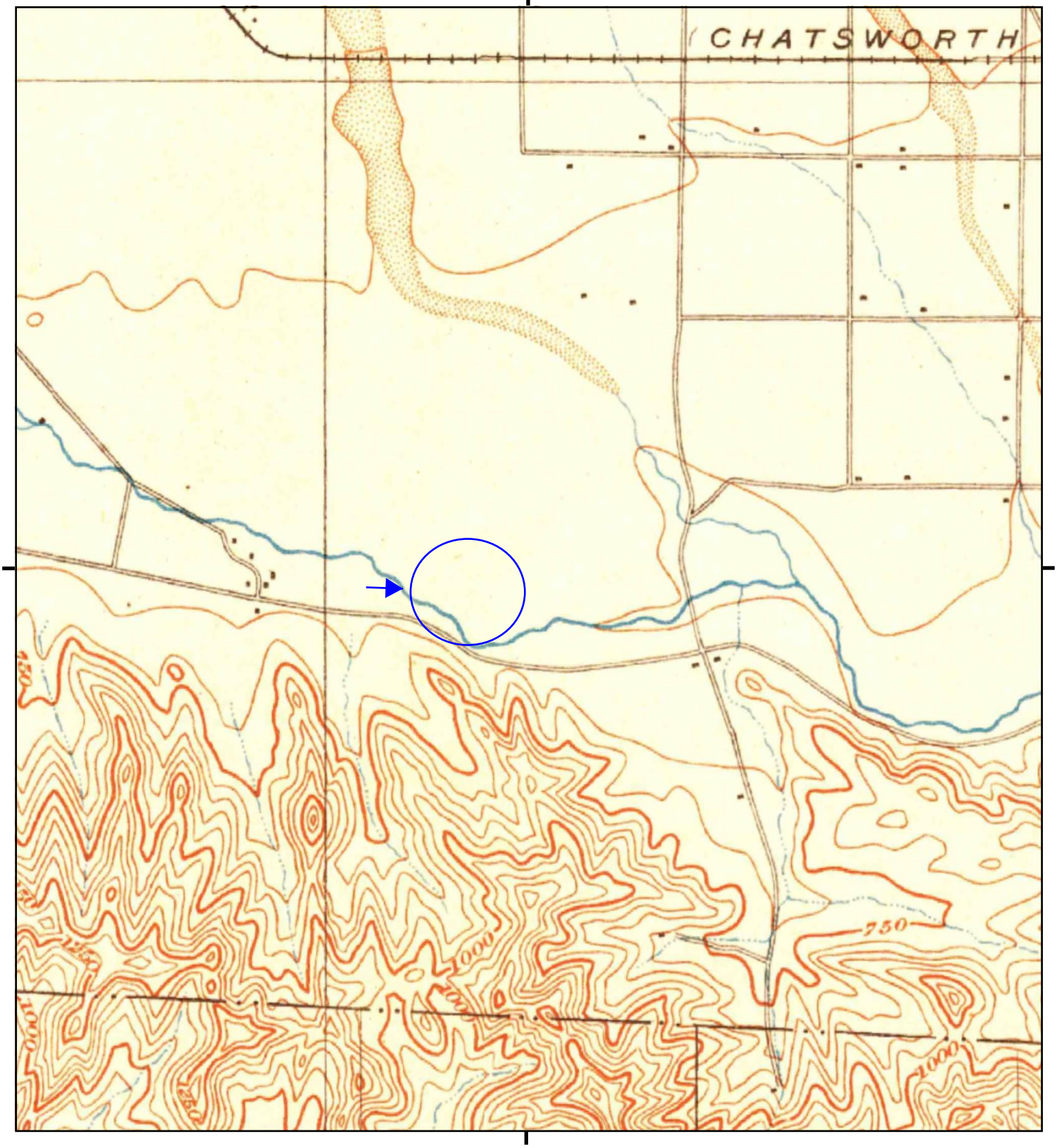

This report includes information from the following map sheet(s).

0 Miles 0.25 0.5 1 1.5

NW N NE
W E
SW S SE

TP, Santa Monica, 1902, 15-minute

SITE NAME: Weddington Golf & Tennis Facility
ADDRESS: 4141 Whitsett Avenue
Studio City, CA 91604
CLIENT: Citadel Environmental Services

N

Historical Topo Map

1900

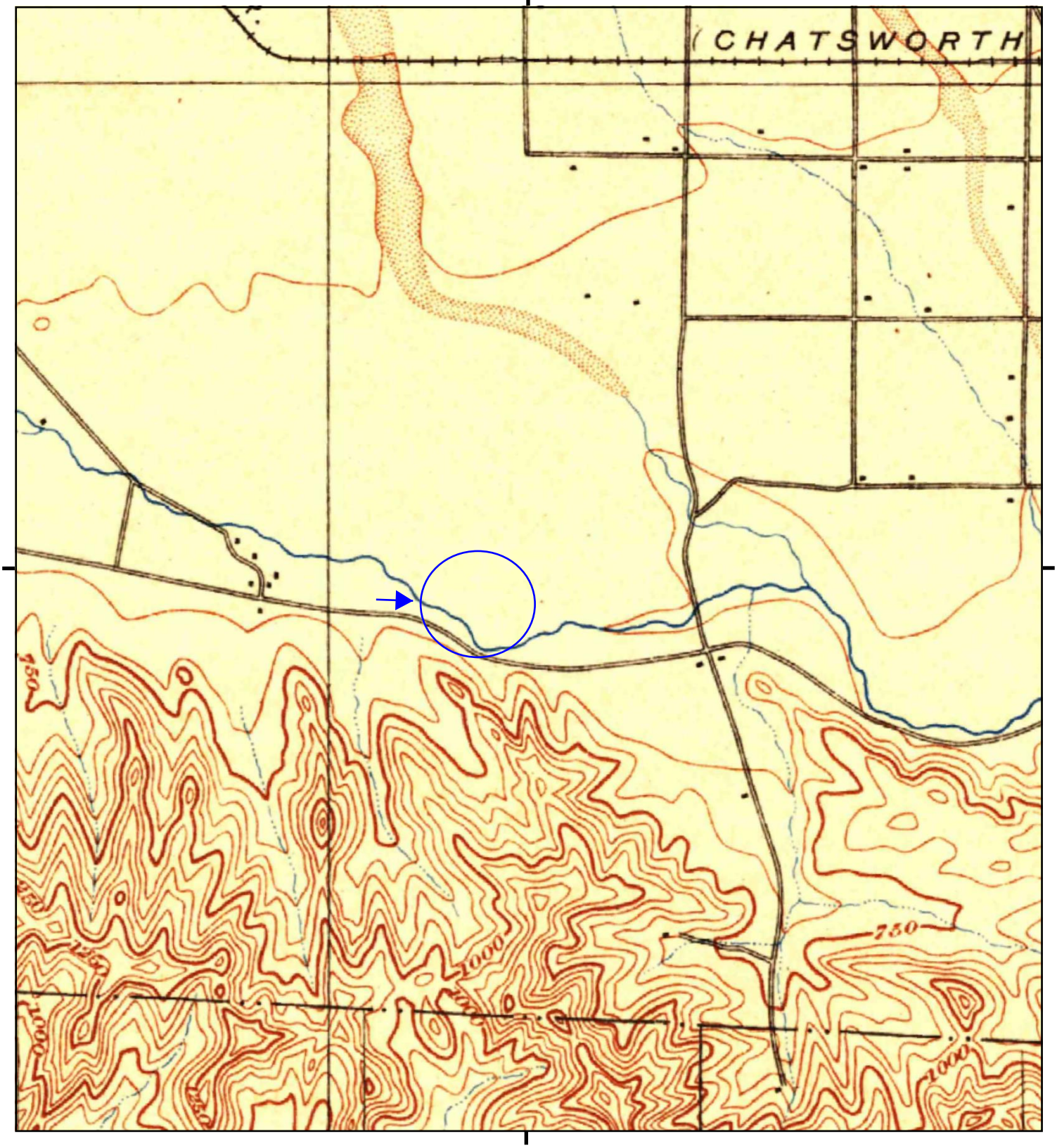

This report includes information from the following map sheet(s).

0 Miles 0.25 0.5 1 1.5

NW N NE
W E
SW S SE

TP, Los Angeles, 1900, 15-minute

SITE NAME: Weddington Golf & Tennis Facility
ADDRESS: 4141 Whitsett Avenue
Studio City, CA 91604
CLIENT: Citadel Environmental Services

N

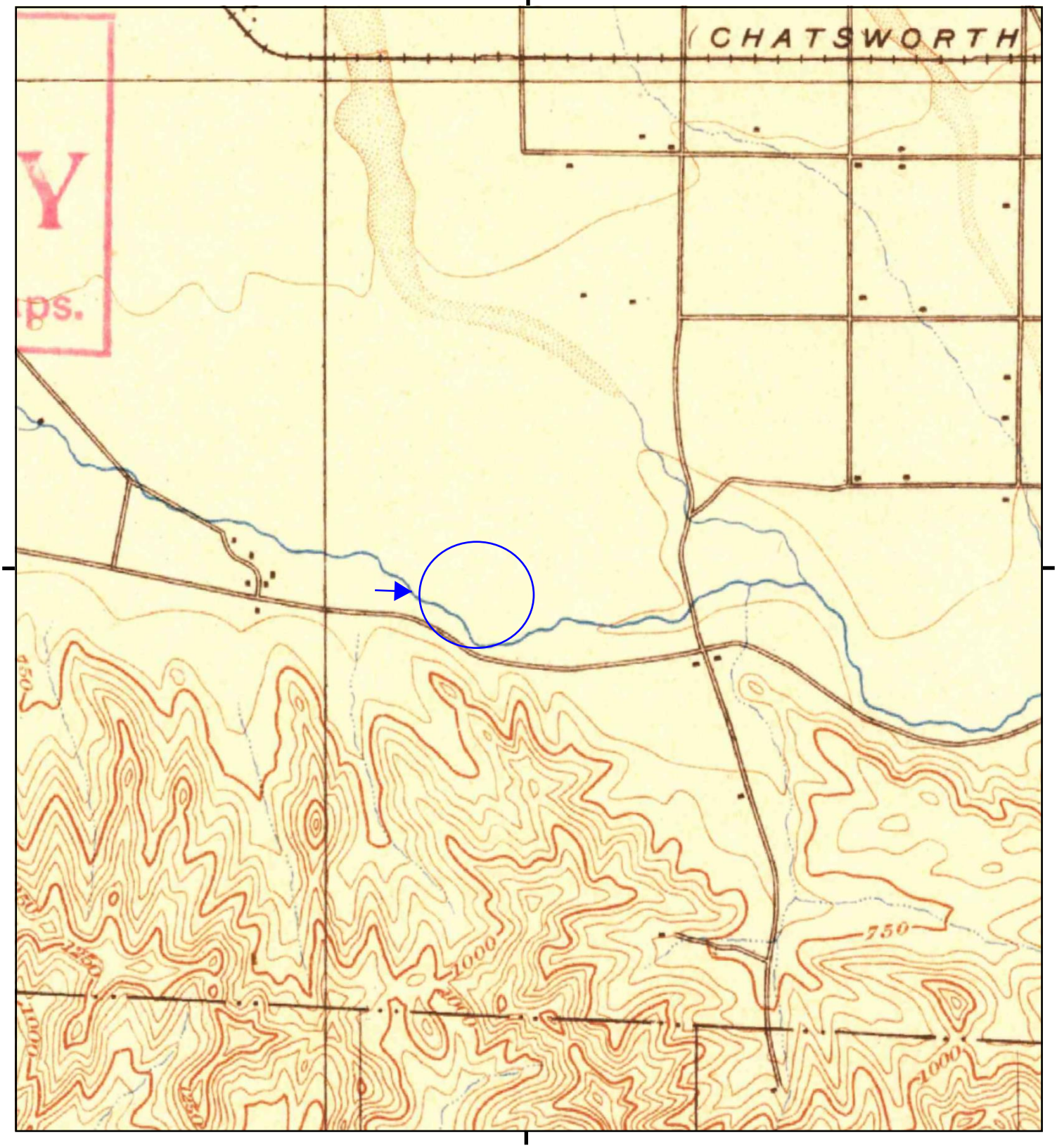

This report includes information from the following map sheet(s).

0 Miles 0.25 0.5 1 1.5

NW N NE
W E
SW S SE

TP, Santa Monica, 1898, 15-minute

SITE NAME: Weddington Golf & Tennis Facility
ADDRESS: 4141 Whitsett Avenue
Studio City, CA 91604
CLIENT: Citadel Environmental Services

N

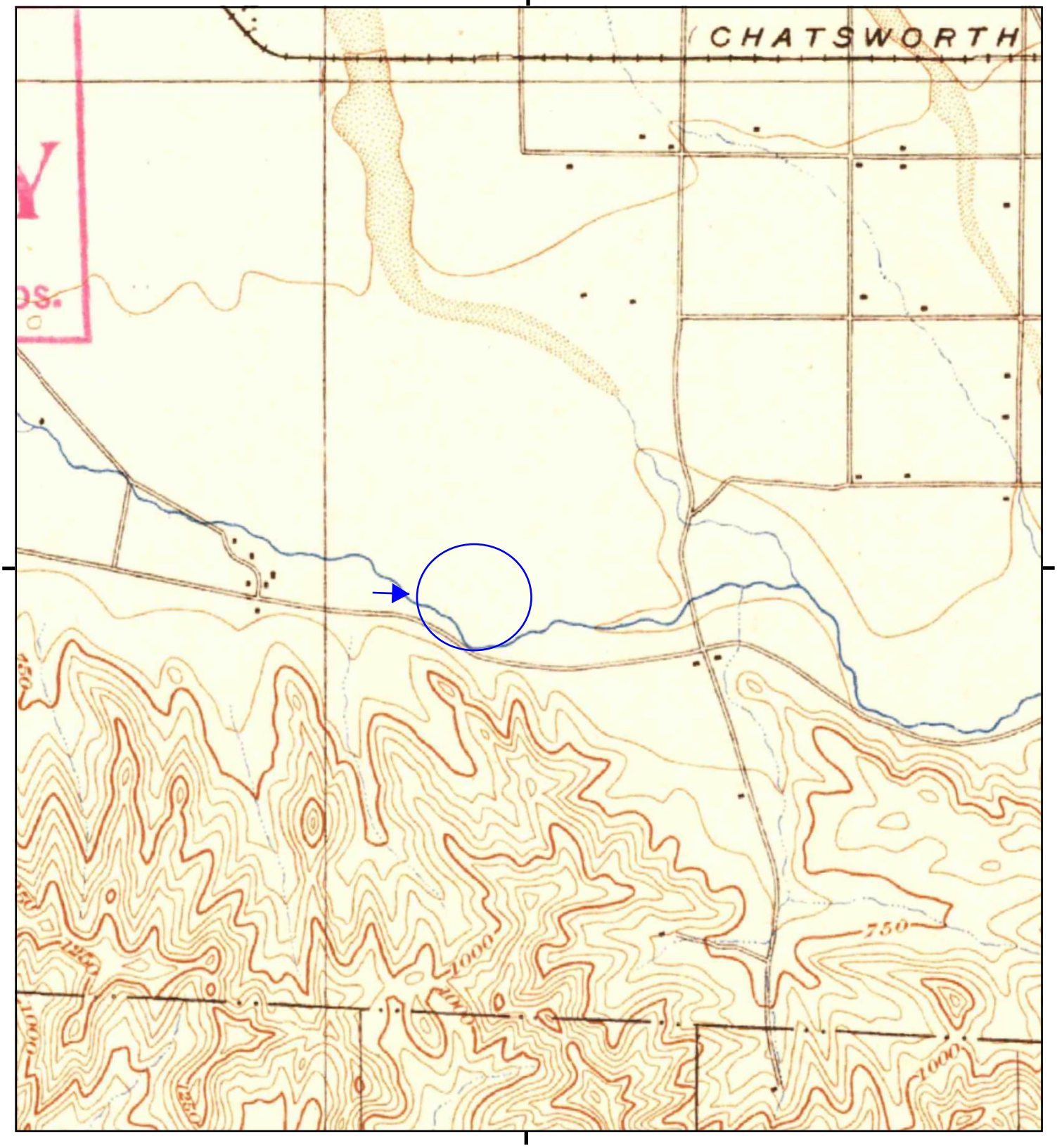

This report includes information from the following map sheet(s).

0 Miles 0.25 0.5 1 1.5

NW N NE
W E
SW S SE

TP, Santa Monica, 1896, 15-minute

SITE NAME: Weddington Golf & Tennis Facility
ADDRESS: 4141 Whitsett Avenue
Studio City, CA 91604
CLIENT: Citadel Environmental Services

N

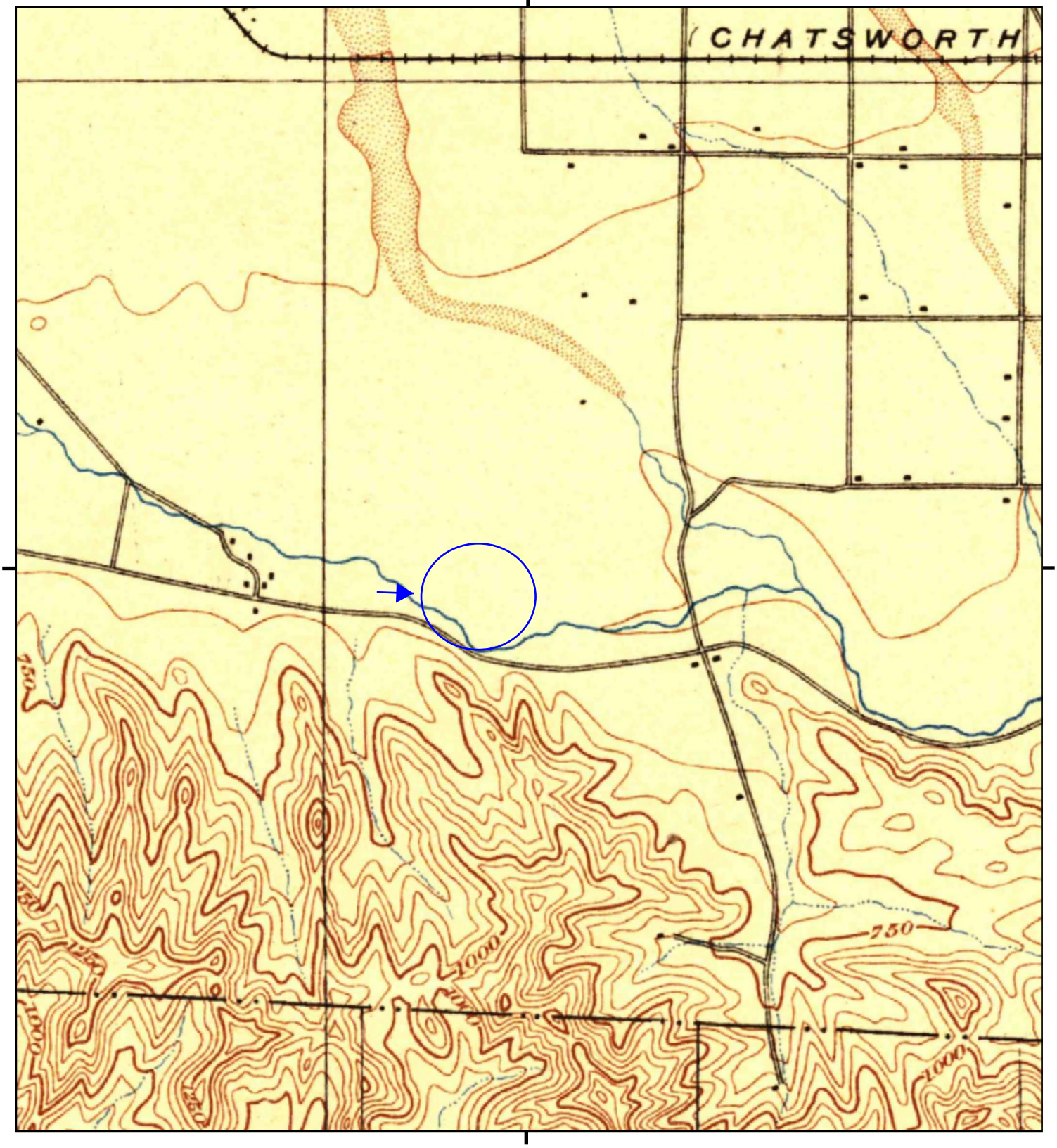

This report includes information from the following map sheet(s).

0 Miles 0.25 0.5 1 1.5

NW N NE
W E
SW S SE

TP, Los Angeles, 1894, 15-minute

SITE NAME: Weddington Golf & Tennis Facility
ADDRESS: 4141 Whitsett Avenue
Studio City, CA 91604
CLIENT: Citadel Environmental Services

N

CITADEL
ENVIRONMENTAL SERVICES, INC.

Appendix I
User Questionnaire

Completed User Questionnaire Not Provided

DATE SENT: _____ DATE DUE: _____

HOW SENT (Circle): Fax / Email FAX / EMAIL: _____

User Questionnaire	
Client	
Contact Name	
Contact Title	
Phone/Fax/Email	
Completed by?	
Response Date	
Form of Response	
Current Use of the Property	
Reason for Performing Phase I	

Please include the name of the Companies who provide your utilities, so we can contact each agency:

Utilities	
Electricity	
Natural Gas	
Sewage	
Sanitary Sewerage	
Solid Waste Removal	
Fuel Oil	
Steam	

Please include the Name and Company of Each of the following individuals:

User	Name	Company
Key Site Manager		
Current Property Owner		
Current Property Owner Representative		
Occupants		
Major Occupants		
Current Operator Name		
Past Property Owner(s)		
Past Property Owner Representative(s)		
Other Past Property Owner(s)		
Past Operator Name(s)		
Past Occupant(s)		
Past Major Occupant(s)		
Broker(s)		
Property Manager		
Building Engineer		
Other		

TITLE & JUDICIAL RECORDS

Per ASTM E 1527-13 Section 6.2, the User is required to provide and/or report to the environmental professional any title and/or judicial records so identified for the subject property.

Please provide any information on title and/or judicial records:

ENVIRONMENTAL LIENS OR ACTIVITY AND USE LIMITATIONS

Per ASTM E 1527-13 the User is required to provide and/or report to the environmental professional any environmental liens or AULs so identified for the subject property. The environmental professional per the ASTM practice is not responsible to undertake a review of information to identify environmental liens or AULs.

Please provide any information on environmental liens or activity and use limitations (AULs):

SPECIALIZED OR ACTUAL KNOWLEDGE OF USER

Per the ASTM standard, it is the User's responsibility to communicate to the environmental professional any information that is material to recognized environmental conditions in connection with the subject property based on such specialized knowledge, actual knowledge, experience, or commonly known and reasonably ascertainable information within the local community.

Please provide any information of the following items:

ASTM Scope Item	Property Contact Aware of them (Y/N)	Comment
USTs		
ASTs		
PCB Electrical Equipment		
Hydraulic Equipment		
Chemicals, Hazardous Materials, and Raw Materials Storage and Usage		
Waste Generation, Storage and Disposal		
Wells, Sumps, Pits, and Floor Drains		
Stormwater Runoff and Surface Water		
Lagoons, Septic Systems, Wastewater Treatment, and Separators		
Stressed Vegetation, Staining and Odors		
Surficial Disturbances		
On-Property Dry Cleaners		

NON-ASTM Scope Item	Property Contact Aware of them (Y/N)	Comment
Asbestos Containing Materials		
Radon		
Lead-Based Paint		
Lead in Drinking Water		
Potable Well		
Potential Wetlands		
Air Emissions		
Mold/Water Intrusion		

Please refer to "Helpful Documents" section below to provide any relevant reports associated with the above items.

VALUATION REDUCTION FOR ENVIRONMENTAL ISSUES

(For Property Owner) Per the ASTM standard, in a transaction involving the purchase of a parcel of commercial real estate, the user shall consider the relationship of the purchase price of the property to the fair market value of the property if the property was not affected by hazardous substances or petroleum products. The User should try to identify an explanation for a significantly lower price which does not reasonably reflect fair market value if the property was not contaminated, and make a written record of such explanation. The ASTM standard does not require that a real estate appraisal be obtained in order to ascertain fair market value of the property.

PROCEEDINGS INVOLVING THE PROPERTY

Per the ASTM standard, prior to the site visit, the User (if different from the property owner), Key site manager (if any is identified), and property owner shall be asked whether they know of (1) any pending, threatened, or past litigation relevant to hazardous substances or petroleum products in, on, or from the property; (2) any notices from any governmental entity regarding any possible violation of environmental laws or possible liability relating to hazardous substances or petroleum products.

- **Do you know of any pending, threatened, or past litigation relevant to hazardous substances or petroleum products in, or from the property? Y / N**
  If yes, please explain:

- **Do you know of any notices from any governmental entity regarding any possible violation of environmental laws or possible liability relating to hazardous substances or petroleum products? Y / N**
  If yes, please explain:

HELPFUL DOCUMENTS

Per the ASTM Standard, Prior to the property visit, the Property owner, key site manager (if any is identified), and User (if different from the property owner) shall be asked if they know whether any of the documents below exist and if so, whether copies can and will be provided within reasonable time and cost constraints:

	User		Key Site Manager		Property Owner	
	Exist	**Provided**	**Exist**	**Provided**	**Exist**	**Provided**
ESA Reports						
Environmental Compliance Audit Reports						
Environmental Permits UST/AST Registrations						
Underground Injection Permits						
MSDS's						
Community Right-to-know plan						
Safety Plans						
SPCC Plans						
Emergency Preparedness and prevention plans						
Hydrogeologic reports						
Government Agency Correspondence and violations						
Hazardous Waste Generator Notices or reports						
Geotechnical studies						
Risk Assessments						
Recorded AULs						
Environmental Liens						
Other						

CITADEL
ENVIRONMENTAL SERVICES, INC.

Appendix J
EDR Environmental Lien and AUL Search

4141 Whitsett Avenue
4141 Whitsett Avenue
Studio City, CA 91604

Inquiry Number: 6028285.5
April 01, 2020

EDR Environmental Lien and AUL Search

Environmental Data Resources Inc

6 Armstrong Road
Shelton, CT 06484
800.352.0050
www.edrnet.com

EDR Environmental Lien and AUL Search

The EDR Environmental Lien and AUL Search Report provides results from a search of available current land title records for environmental cleanup liens and other activity and use limitations, such as engineering controls and institutional controls.

A network of professional, trained researchers, following established procedures, uses client supplied address information to:

- search for parcel information and/or legal description;
- search for ownership information;
- research official land title documents recorded at jurisdictional agencies such as recorders' offices, registries of deeds, county clerks' offices, etc.;
- access a copy of the deed;
- search for environmental encumbering instrument(s) associated with the deed;
- provide a copy of any environmental encumbrance(s) based upon a review of key words in the instrument(s) (title, parties involved, and description); and
- provide a copy of the deed or cite documents reviewed.

Thank you for your business.
Please contact EDR at 1-800-352-0050
with any questions or comments.

Disclaimer - Copyright and Trademark Notice

This Report contains certain information obtained from a variety of public and other sources reasonably available to Environmental Data Resources, Inc. It cannot be concluded from this Report that coverage information for the target and surrounding properties does not exist from other sources. **NO WARRANTY EXPRESSED OR IMPLIED, IS MADE WHATSOEVER IN CONNECTION WITH THIS REPORT. ENVIRONMENTAL DATA RESOURCES, INC. SPECIFICALLY DISCLAIMS THE MAKING OF ANY SUCH WARRANTIES, INCLUDING WITHOUT LIMITATION, MERCHANTABILITY OR FITNESS FOR A PARTICULAR USE OR PURPOSE. ALL RISK IS ASSUMED BY THE USER. IN NO EVENT SHALL ENVIRONMENTAL DATA RESOURCES, INC. BE LIABLE TO ANYONE, WHETHER ARISING OUT OF ERRORS OR OMISSIONS, NEGLIGENCE, ACCIDENT OR ANY OTHER CAUSE, FOR ANY LOSS OR DAMAGE, INCLUDING, WITHOUT LIMITATION, SPECIAL, INCIDENTAL, CONSEQUENTIAL, OR EXEMPLARY DAMAGES. ANY LIABILITY ON THE PART OF ENVIRONMENTAL DATA RESOURCES, INC. IS STRICTLY LIMITED TO A REFUND OF THE AMOUNT PAID FOR THIS REPORT.** Purchaser accepts this Report "AS IS". Any analyses, estimates, ratings, environmental risk levels or risk codes provided in this Report are provided for illustrative purposes only, and are not intended to provide, nor should they be interpreted as providing any facts regarding, or prediction orforecast of, any environmental risk for any property. Only a Phase I Environmental Site Assessment performed by an environmental professional can provide information regarding the environmental risk for any property. Additionally, the information provided in this Report is not to be construed as legal advice.

Copyright 2017 by Environmental Data Resources, Inc. All rights reserved. Reproduction in any media or format, in whole or in part, of any report or map of Environmental Data Resources, Inc. or its affiliates is prohibited without prior written permission.

EDR and its logos (including Sanborn and Sanborn Map) are trademarks of Environmental Data Resources, Inc. or its affiliates. All other trademarks used herein are the property of their respective owners.

EDR Environmental Lien and AUL Search

TARGET PROPERTY INFORMATION

ADDRESS

4141 Whitsett Avenue
4141 Whitsett Avenue
Studio City, CA 91604

ENVIRONMENTAL LIEN

Environmental Lien: Found ☐ Not Found ☒

OTHER ACTIVITY AND USE LIMITATIONS (AULs)

AULs: Found ☐ Not Found ☒

RESEARCH SOURCE

Source 1:

LA Recorder
Los Angeles, CA

PROPERTY INFORMATION

Deed 1:

Type of Deed:	deed
Title is vested in:	4141 Whitsett LLC
Title received from:	Weddington Golf & Tennis LLC
Deed Dated	12/13/2017
Deed Recorded:	12/18/2017
Book:	NA
Page:	na
Volume:	na
Instrument:	na
Docket:	NA
Land Record Comments:	
Miscellaneous Comments:	
Legal Description:	See Exhibit
Legal Current Owner:	4141 Whitsett LLC
Parcel # / Property Identifier:	2375-018-020
Comments:	See Exhibit

Deed Exhibit 1

This page is part of your document - DO NOT DISCARD

20171462985

Recorded/Filed in Official Records
Recorder's Office, Los Angeles County,
California

12/18/17 AT 08:00AM

Pages:
0005

FEES:	31.00
TAXES:	243,600.00
OTHER:	0.00
PAID:	243,631.00

LEADSHEET

201712180140049

00014665949

008792881

SEQ:
12

DAR - Title Company (Hard Copy)

THIS FORM IS NOT TO BE DUPLICATED

T72

E460070

CHICAGO TITLE COMPANY
COMMERCIAL DIVISION

2

12/18/2017
20171462985

RECORDING REQUESTED BY
AND WHEN RECORDED MAIL TO:
Daniel K. Liffmann
Mayer Brown LLP
350 South Grand Avenue, 25th Floor
Los Angeles, CA 90071-1503

MAIL TAX STATEMENTS TO:
David Weil
Harvard-Westlake School
3700 Coldwater Canyon Ave.
Studio City, CA 91604

APN: 2375-018-020

The Undersigned Grantor(s) Declare(s): DOCUMENTARY TRANSFER TAX $47,850.00;
CITY TRANSFER TAX $195,750.00

[X] computed on the consideration or full value of property conveyed, OR
[ ] computed on the consideration or full value less value of liens and/or encumbrances remaining at time of sale,
[ ] unincorporated area; [ ] City of _____, and

2375-018-020

GRANT DEED

FOR A VALUABLE CONSIDERATION, receipt of which is hereby acknowledged, Weddington Golf & Tennis LLC, a California limited liability company ("Grantor"), GRANTS to 4141 Whitsett LLC, a California limited liability company ("Grantee"), as of December 15, 2017, that certain real property located in the County of Los Angeles, State of California, and more particularly described in Exhibit A attached hereto and by this reference incorporated herein (the "Property"), together with (i) all improvements owned by Grantor and located thereon, (ii) all rights, privileges, easements and appurtenances owned by Grantor appertaining to the Property, and (iii) all right, title and interest of Grantor (if any) in, to and under adjoining streets, rights of way and easements.

SUBJECT TO the following:

(a) All liens, encumbrances, easements, covenants, conditions, restrictions and other matters of record;

(b) All matters which a correct survey of the Property would disclose; and

(c) Non-delinquent real property taxes and assessments against the Property.

[NO FURTHER TEXT ON THIS PAGE; SIGNATURE FOLLOWS]

00077530 - x49

IN WITNESS WHEREOF, Grantor has caused its duly authorized representatives to execute this instrument as of the date first above written.

GRANTOR:

WEDDINGTON GOLF & TENNIS LLC,
a California limited liability company

By: _____
Name: Barry W. Becker
Title: Manager

A notary public or other officer completing this certificate verifies only the identity of the individual who signed the document to which this certificate is attached, and not the truthfulness, accuracy, or validity of that document.

STATE OF ~~CALIFORNIA~~ Nevada)
) §
County of Clark)

On Dec. 13, 2017, before me, Bunny J. Reiman, a Notary Public, personally appeared Barry W. Becker, manager who proved to me on the basis of satisfactory evidence to be the person(s) whose name(s) is/are subscribed to the within instrument and acknowledged to me that he/she/they executed the same in his/her/their authorized capacity(ies), and that by his/her/their signature(s) on the instrument the person(s), or the entity upon behalf of which the person(s) acted, executed the instrument.

I certify under PENALTY OF PERJURY under the laws of the State of ~~California~~ Nevada that the foregoing paragraph is true and correct.

WITNESS my hand and official seal.

Bunny J. Reiman
Signature of Notary

NOTARY PUBLIC
Bunny J. Reiman
State of Nevada
County of Clark
My Appt. Exp. Apr. 25, 2020
No: 08-6529-1

(Affix seal here)

EXHIBIT A

LEGAL DESCRIPTION OF REAL PROPERTY

THE LAND REFERRED TO HEREIN BELOW IS SITUATED IN THE CITY OF LOS ANGELES, IN THE COUNTY OF LOS ANGELES, STATE OF CALIFORNIA, AND IS DESCRIBED AS FOLLOWS:

LOT 1 OF TRACT NO. 19437, IN THE CITY OF LOS ANGELES, COUNTY OF LOS ANGELES, STATE OF CALIFORNIA, AS PER MAP RECORDED IN BOOK 597 PAGES 91 AND 92 OF MAPS, IN THE OFFICE OF THE COUNTY RECORDER OF SAID COUNTY.

EXCEPT THEREFROM THAT PORTION OF SAID LAND DESCRIBED IN THAT CERTAIN FINAL ORDER OF CONDEMNATION, RECORDED APRIL 1, 2010 AS INSTRUMENT NO. 2010-446745, OF OFFICIAL RECORDS OF SAID COUNTY.

ALSO EXCEPT THEREFROM ALL MINERALS, OILS, PETROLEUM AND KINDRED SUBSTANCES AND NATURAL GAS UNDER OR IN SAID LANDS, IT BEING THE INTENT OF THIS RESERVATION TO PREVENT ALL EXPLORATION OR USE OF SAID LANDS FOR OIL OR MINING PURPOSES, AND PARTY OF THE FIRST PART AGREES THAT IT WILL NOT BORE FOR OIL, GAS, OR PETROLEUM ON SAID LANDS, OR MINE THE SAME FOR MINERALS, NOR WILL IT GRANT TO ANY OTHER PERSON OR CORPORATION, PERMISSION TO MINE OR BORE ON SAID LANDS AT ANY TIME, AS RESERVED BY TITLE INSURANCE AND TRUST COMPANY, A CORPORATION, IN DEED RECORDED IN BOOK 6119 PAGE 209, OF DEEDS.

APN: 2375-018-020

CITADEL
ENVIRONMENTAL SERVICES, INC.

Appendix K
EDR Radius Map Report

4141 Whitsett Avenue
4141 Whitsett Avenue
Studio City, CA 91604

Inquiry Number: 6028285.2s
March 31, 2020

The EDR Radius Map™ Report

6 Armstrong Road, 4th floor
Shelton, CT 06484
Toll Free: 800.352.0050
www.edrnet.com

TABLE OF CONTENTS

SECTION	PAGE
Executive Summary	ES1
Overview Map	2
Detail Map	3
Map Findings Summary	4
Map Findings	9
Orphan Summary	331
Government Records Searched/Data Currency Tracking	GR-1

GEOCHECK ADDENDUM

GeoCheck - Not Requested

Thank you for your business.
Please contact EDR at 1-800-352-0050
with any questions or comments.

Disclaimer - Copyright and Trademark Notice

This Report contains certain information obtained from a variety of public and other sources reasonably available to Environmental Data Resources, Inc. It cannot be concluded from this Report that coverage information for the target and surrounding properties does not exist from other sources. **NO WARRANTY EXPRESSED OR IMPLIED, IS MADE WHATSOEVER IN CONNECTION WITH THIS REPORT. ENVIRONMENTAL DATA RESOURCES, INC. SPECIFICALLY DISCLAIMS THE MAKING OF ANY SUCH WARRANTIES, INCLUDING WITHOUT LIMITATION, MERCHANTABILITY OR FITNESS FOR A PARTICULAR USE OR PURPOSE. ALL RISK IS ASSUMED BY THE USER. IN NO EVENT SHALL ENVIRONMENTAL DATA RESOURCES, INC. BE LIABLE TO ANYONE, WHETHER ARISING OUT OF ERRORS OR OMISSIONS, NEGLIGENCE, ACCIDENT OR ANY OTHER CAUSE, FOR ANY LOSS OF DAMAGE, INCLUDING, WITHOUT LIMITATION, SPECIAL, INCIDENTAL, CONSEQUENTIAL, OR EXEMPLARY DAMAGES. ANY LIABILITY ON THE PART OF ENVIRONMENTAL DATA RESOURCES, INC. IS STRICTLY LIMITED TO A REFUND OF THE AMOUNT PAID FOR THIS REPORT.** Purchaser accepts this Report "AS IS". Any analyses, estimates, ratings, environmental risk levels or risk codes provided in this Report are provided for illustrative purposes only, and are not intended to provide, nor should they be interpreted as providing any facts regarding, or prediction or forecast of, any environmental risk for any property. Only a Phase I Environmental Site Assessment performed by an environmental professional can provide information regarding the environmental risk for any property. Additionally, the information provided in this Report is not to be construed as legal advice.

Copyright 2020 by Environmental Data Resources, Inc. All rights reserved. Reproduction in any media or format, in whole or in part, of any report or map of Environmental Data Resources, Inc., or its affiliates, is prohibited without prior written permission.

EDR and its logos (including Sanborn and Sanborn Map) are trademarks of Environmental Data Resources, Inc. or its affiliates. All other trademarks used herein are the property of their respective owners.

EXECUTIVE SUMMARY

A search of available environmental records was conducted by Environmental Data Resources, Inc (EDR). The report was designed to assist parties seeking to meet the search requirements of EPA's Standards and Practices for All Appropriate Inquiries (40 CFR Part 312), the ASTM Standard Practice for Environmental Site Assessments (E 1527-13), the ASTM Standard Practice for Environmental Site Assessments for Forestland or Rural Property (E 2247-16), the ASTM Standard Practice for Limited Environmental Due Diligence: Transaction Screen Process (E 1528-14) or custom requirements developed for the evaluation of environmental risk associated with a parcel of real estate.

TARGET PROPERTY INFORMATION

ADDRESS

4141 WHITSETT AVENUE
STUDIO CITY, CA 91604

COORDINATES

Latitude (North):	34.1457590 - 34° 8' 44.73''
Longitude (West):	118.4070450 - 118° 24' 25.36''
Universal Tranverse Mercator:	Zone 11
UTM X (Meters):	370277.0
UTM Y (Meters):	3779017.0
Elevation:	621 ft. above sea level

USGS TOPOGRAPHIC MAP ASSOCIATED WITH TARGET PROPERTY

Target Property Map:	5630789 VAN NUYS, CA
Version Date:	2012

AERIAL PHOTOGRAPHY IN THIS REPORT

Portions of Photo from:	20140515
Source:	USDA

MAPPED SITES SUMMARY

Target Property Address:
4141 WHITSETT AVENUE
STUDIO CITY, CA 91604

Click on Map ID to see full detail.

MAP ID	SITE NAME	ADDRESS	DATABASE ACRONYMS	RELATIVE ELEVATION	DIST (ft. & mi.) DIRECTION
A1	WEDDINGTON GOLF & TE	4141 N WHITSETT AVE	FINDS, ECHO		TP
A2	WEDDINGTON GOLF & TE	4141 WHITSETT AVE	UST		TP
A3	WEDDINGTON GOLF & TE	4141 WHITSETT AVE	RCRA NonGen / NLR		TP
A4	STUDIO CITY GOLF COU	4141 WHITSETT AVE	HAZNET, HWTS		TP
A5	WEDDINGTON GOLF & TE	4141 N WHITSETT AVE	CERS HAZ WASTE, CERS		TP
A6	STUDIO CITY GOLF COU	4141 WHITSETT AVE	SWEEPS UST, CA FID UST		TP
A7	WEDDINGTON GOLF & TE	4141 WHITSETT AVE	HAZNET, HAZMAT, HWTS		TP
8	CITY OF LOS ANGELES	4041 WHITSETT AVE	HAZNET, HAZMAT, HWTS	Lower	210, 0.040, SE
9		4219 BABCOCK AVE	UST	Higher	257, 0.049, NNE
10	FEARLESS FILMS INC	4231 BELLAIRE AVE	EDR Hist Auto	Higher	363, 0.069, NW
11	FOUR SQUARE CORP PIN	12655 VENTURA BLVD	RCRA NonGen / NLR	Higher	373, 0.071, SW
B12		4230 WHITSETT AVENUE	RCRA NonGen / NLR	Higher	375, 0.071, NE
C13	STAPLES THE OFFICE S	12605 VENTURA BLVD	CERS HAZ WASTE, HAZNET, HWTS	Higher	401, 0.076, SSW
C14	STAPLES THE OFFICE S	12605 VENTURA BLVD	RCRA NonGen / NLR	Higher	401, 0.076, SSW
B15		4223 WILKINSON AVE	RCRA NonGen / NLR	Higher	412, 0.078, NE
D16	BED BATH & BEYOND #2	12555 VENTURA BLVD	CERS HAZ WASTE, HAZNET, HAZMAT, HWTS	Higher	419, 0.079, South
D17	BED BATH & BEYOND #2	12555 VENTURA BLVD	RCRA NonGen / NLR	Higher	419, 0.079, South
D18	AARON BROTHERS ART M	12557 VENTURA BLVD	HAZMAT	Higher	436, 0.083, South
D19	AARON BROTHERS #0008	12565 VENTURA BLVD	RCRA NonGen / NLR	Higher	440, 0.083, South
D20	AARON BROTHERS #0008	12565 VENTURA BLVD	CERS HAZ WASTE, HAZNET, CERS, HWTS	Higher	440, 0.083, South
D21	SNOWMAN CLEANERS	12546 VENTURA BLVD	DRYCLEANERS, HAZNET, HWTS	Higher	525, 0.099, South
D22	SNOWMAN CLEANERS	12546 W VENTURA BLVD	HAZMAT	Higher	525, 0.099, South
D23	SNOWMAN CLEANERS	12546 VENTURA	EDR Hist Cleaner	Higher	525, 0.099, South
D24	SNOWMAN CLEANERS	12546 VENTURA BL	DRYCLEANERS, EMI	Higher	525, 0.099, South
E25	DAISY FRESH CLEANERS	12731 VENTURA BLVD	DRYCLEANERS	Higher	549, 0.104, WSW
E26	MANSU LEE	12731 W VENTURA BLVD	HAZMAT	Higher	549, 0.104, WSW
E27	DAISY FRESH DRY CLEA	12731 VENTURA BLVD	RCRA-SQG, FINDS, ECHO, DRYCLEANERS, EMI, HAZNET,...	Higher	549, 0.104, WSW
E28	DAISY FRESH CLEANERS	12731 VENTURA BLVD	DRYCLEANERS	Higher	549, 0.104, WSW
E29	DAISY FRESH CLEANERS	12731 VENTURA BLVD	EDR Hist Cleaner	Higher	549, 0.104, WSW
F30	COGGINS H R	12500 VENTURA BLVD	EDR Hist Auto	Lower	594, 0.112, SSE
F31	COGGINS H R	12500 VENTURA BLVD	EDR Hist Auto	Lower	594, 0.112, SSE
F32	ARCO STN 236	12500 VENTURA BLVD	HIST UST	Higher	633, 0.120, SSE
F33	TESORO USA 63236	12500 VENTURA BLVD	RCRA NonGen / NLR	Higher	633, 0.120, SSE
F34	THRIFTY OIL CO STATI	12500 VENTURA BLVD	LUST, CERS	Higher	633, 0.120, SSE
F35	ARCO #9635	12500 VENTURA BLVD.	LUST	Higher	633, 0.120, SSE
F36	CJS ARCO INC	12500 VENTURA BLVD	CERS HAZ WASTE, CERS TANKS, HAZNET, HAZMAT, CERS,...	Higher	633, 0.120, SSE
F37	ARCO STATION #236	12500 VENTURA BLVD	CA FID UST	Higher	633, 0.120, SSE
F38	TESORO USA 63236	12500 VENTURA BLVD	LUST, HAZNET, HIST CORTESE, HWTS	Higher	633, 0.120, SSE
F39	TESORO (ARCO) 63236	12500 VENTURA BLVD	UST	Higher	633, 0.120, SSE

MAPPED SITES SUMMARY

Target Property Address:
4141 WHITSETT AVENUE
STUDIO CITY, CA 91604

Click on Map ID to see full detail.

MAP ID	SITE NAME	ADDRESS	DATABASE ACRONYMS	RELATIVE ELEVATION	DIST (ft. & mi.) DIRECTION
F40	SHELL WIC#204-7564-0	12456 VENTURA BLVD	LUST, HIST CORTESE, CERS	Higher	689, 0.130, SSE
F41		12456 VENTURA BLVD	UST	Higher	689, 0.130, SSE
E42	FLETCHER SILVERSMITH	12744 W VENTURA BLVD	HAZMAT	Higher	711, 0.135, WSW
G43	MAHASTI SAGHIZADEH D	12423 VENTURA BLVD	RCRA NonGen / NLR	Lower	732, 0.139, SE
44		4213 GOODLAND AVE	RCRA NonGen / NLR	Higher	742, 0.141, WNW
E45		4050 FAIRWAY AVE	RCRA NonGen / NLR	Higher	776, 0.147, WSW
H46		12825 VENTURA BLVD	RCRA NonGen / NLR	Higher	839, 0.159, West
H47	T-MOBILE CELL SITE:	12825 VENTURA BLVD T	HAZMAT	Higher	839, 0.159, West
H48		12825 VENTURA BLVD	RCRA NonGen / NLR	Higher	839, 0.159, West
H49		12825 VENTURA BLVD	RCRA NonGen / NLR	Higher	839, 0.159, West
H50		12825 VENTURA BLVD	RCRA NonGen / NLR	Higher	839, 0.159, West
H51		12825 VENTURA BLVD	RCRA NonGen / NLR	Higher	839, 0.159, West
G52	DAVID R PODSADECKI D	12430 VENTURA BLVD S	RCRA NonGen / NLR	Higher	839, 0.159, SE
I53	ULTIMATE CLEANERS	12754 VENTURA BLVD	DRYCLEANERS, HAZNET, HAZMAT, HWTS	Higher	860, 0.163, WSW
I54	ULTIMATE CLEANERS	12754 VENTURA BLVD	RCRA-SQG, FINDS, ECHO, DRYCLEANERS, HWTS	Higher	860, 0.163, WSW
I55	ULTIMATE CLEANERS	12754 VENTURA BLVD	RCRA NonGen / NLR	Higher	860, 0.163, WSW
I56	ULTIMATE CLEANERS	12754 W VENTURA BLVD	CERS HAZ WASTE, CERS	Higher	860, 0.163, WSW
I57	94778	12814 VENTURA BLVD	HIST UST	Higher	944, 0.179, WSW
I58	94778 CHEVRON STATIO	12814 VENTURA BLVD	CA FID UST	Higher	944, 0.179, WSW
I59	CHEVRON #9-4778	12814 VENTURA	LUST, HIST CORTESE, CERS	Higher	944, 0.179, WSW
I60	CHEVRON #9-4778	12814 VENTURA BLVD	LUST	Higher	944, 0.179, WSW
61		12345 VENTURA BLVD	UST	Lower	950, 0.180, SE
62	BREWIS, SPENCER	12429 LAUREL TERRACE	RCRA NonGen / NLR	Higher	973, 0.184, SE
63	BARRY WARD JR. TRUST	4303 RHODES AVENUE	RCRA NonGen / NLR	Higher	980, 0.186, NE
H64		12833 VENTURA BLVD	RCRA NonGen / NLR	Higher	989, 0.187, West
I65	PETCO STORE #167	12800 VENTURA BLVD	CERS HAZ WASTE, HAZNET, HWTS	Higher	996, 0.189, WSW
I66	PETCO STORE #167	12800 VENTURA BLVD	RCRA NonGen / NLR	Higher	996, 0.189, WSW
67	KATE MIRANDA	4342 BEEMAN AVE	RCRA NonGen / NLR	Higher	1140, 0.216, North
68	T-MOBILE CELL SITE S	12343 VENTURA CT	HAZMAT	Lower	1217, 0.230, ESE
J69	PURRFECT AUTO SERVIC	4350 N WHITSETT AVE	HAZMAT	Higher	1242, 0.235, NNE
J70	PURRFECT AUTO SERVIC	4350 WHITSETT AVE	CERS HAZ WASTE, CERS	Higher	1242, 0.235, NNE
J71	PURRFECT AUTO SERVIC	4350 WHITSETT AVE	RCRA NonGen / NLR	Higher	1242, 0.235, NNE
K72	RALPHS GROCERY #701	12842 VENTURA BLVD	RCRA NonGen / NLR	Higher	1297, 0.246, WSW
K73	RALPHS GROCERY #701	12842 VENTURA BLVD	CERS HAZ WASTE, HAZNET, HAZMAT, CERS, HWTS	Higher	1297, 0.246, WSW
74	PICTURE PLACE THE	12322 VENTURA BLVD	RCRA-SQG, FINDS, ECHO, HAZNET, HWTS	Lower	1316, 0.249, ESE
L75	TOSCO - 76 STATION #	12863 VENTURA BLVD	LUST, HIST CORTESE, CIWQS, CERS	Higher	1325, 0.251, West
L76	MOBIL #11-164	12904 VENTURA BLVD	LUST, CHMIRS	Higher	1467, 0.278, West
L77	MOBIL #11-164	12904 VENTURA	LUST, HIST CORTESE, CERS	Higher	1467, 0.278, West
L78	MOBIL #18-164	12904 VENTURA BLVD.	LUST	Higher	1467, 0.278, West

MAPPED SITES SUMMARY

Target Property Address:
4141 WHITSETT AVENUE
STUDIO CITY, CA 91604

Click on Map ID to see full detail.

MAP ID	SITE NAME	ADDRESS	DATABASE ACRONYMS	RELATIVE ELEVATION	DIST (ft. & mi.) DIRECTION
L79	MOBIL OIL CORPORATIO	12904 VENTURA BLVD	LUST, HIST UST, CHMIRS, CERS	Higher	1467, 0.278, West
M80	ARCO #3050	4359 COLDWATER CANYO	LUST	Higher	1765, 0.334, NW
M81	ARCO #3050	4359 COLDWATER CANYO	LUST, UST	Higher	1765, 0.334, NW
M82	ARCO #3050	4359 COLDWATER CNYN	HIST CORTESE	Higher	1765, 0.334, NW
M83	COMMERCIAL BUILDING	4360 COLDWATER CNYN	HIST CORTESE	Higher	1775, 0.336, NW
M84	COMMERCIAL BUILDING	4360 COLDWATER CANYO	LUST, CPS-SLIC, Cortese, CERS	Higher	1775, 0.336, NW
85	WALGREENS/INDUSTRIAL	12920 GREENLEAF	CPS-SLIC	Higher	2054, 0.389, WSW
86	SINCLAIR PAINT COMPA	12203 VENTURA BLVD	LUST, HIST CORTESE, CERS	Lower	2091, 0.396, ESE
87	EXECUTIVE CLEANERS	12514 RIVERSIDE DR	ENVIROSTOR, LA Co. Site Mitigation	Higher	3940, 0.746, North
88	JOY CLEANERS	13313 MOORE PARK	RCRA-SQG, ENVIROSTOR, FINDS, ECHO, DRYCLEANERS, LA	Higher	4535, 0.859, WNW

EXECUTIVE SUMMARY

TARGET PROPERTY SEARCH RESULTS

The target property was identified in the following records. For more information on this property see page 9 of the attached EDR Radius Map report:

Site	Database(s)	EPA ID
WEDDINGTON GOLF & TE 4141 N WHITSETT AVE STUDIO CITY, CA 91604	FINDS Registry ID:: 110066328753 ECHO Registry ID: 110066328753	N/A
WEDDINGTON GOLF & TE 4141 WHITSETT AVE STUDIO CITY, CA 91604	UST Database: LOS ANGELES UST, Date of Government Version: 06/01/2019	N/A
WEDDINGTON GOLF & TE 4141 WHITSETT AVE STUDIO CITY, CA 91604	RCRA NonGen / NLR EPA ID:: CAL000320383	CAL000320383
STUDIO CITY GOLF COU 4141 WHITSETT AVE STUDIO CITY, CA 91604	HAZNET GEPAID: CAC001155976 HWTS	N/A
WEDDINGTON GOLF & TE 4141 N WHITSETT AVE STUDIO CITY, CA 91604	CERS HAZ WASTE CERS	N/A
STUDIO CITY GOLF COU 4141 WHITSETT AVE STUDIO CITY, CA 91604	SWEEPS UST Status: A Comp Number: 4619 CA FID UST Facility Id: 19055850 Status: A	N/A
WEDDINGTON GOLF & TE 4141 WHITSETT AVE STUDIO CITY, CA 91604	HAZNET GEPAID: CAL000320383 HAZMAT Database: LOS ANGELES HM, Date of Government Version: 06/01/2019 HWTS	N/A

EXECUTIVE SUMMARY

DATABASES WITH NO MAPPED SITES

No mapped sites were found in EDR's search of available ("reasonably ascertainable ") government records either on the target property or within the search radius around the target property for the following databases:

STANDARD ENVIRONMENTAL RECORDS

Federal NPL site list

NPL ---------- National Priority List
Proposed NPL ---------- Proposed National Priority List Sites
NPL LIENS ---------- Federal Superfund Liens

Federal Delisted NPL site list

Delisted NPL ---------- National Priority List Deletions

Federal CERCLIS list

FEDERAL FACILITY ---------- Federal Facility Site Information listing
SEMS ---------- Superfund Enterprise Management System

Federal CERCLIS NFRAP site list

SEMS-ARCHIVE ---------- Superfund Enterprise Management System Archive

Federal RCRA CORRACTS facilities list

CORRACTS ---------- Corrective Action Report

Federal RCRA non-CORRACTS TSD facilities list

RCRA-TSDF ---------- RCRA - Treatment, Storage and Disposal

Federal RCRA generators list

RCRA-LQG ---------- RCRA - Large Quantity Generators
RCRA-VSQG ---------- RCRA - Very Small Quantity Generators (Formerly Conditionally Exempt Small Quantity Generators)

Federal institutional controls / engineering controls registries

LUCIS ---------- Land Use Control Information System
US ENG CONTROLS ---------- Engineering Controls Sites List
US INST CONTROL ---------- Sites with Institutional Controls

Federal ERNS list

ERNS ---------- Emergency Response Notification System

State- and tribal - equivalent NPL

RESPONSE ---------- State Response Sites

EXECUTIVE SUMMARY

State and tribal landfill and/or solid waste disposal site lists

SWF/LF ---------- Solid Waste Information System

State and tribal leaking storage tank lists

INDIAN LUST ---------- Leaking Underground Storage Tanks on Indian Land

State and tribal registered storage tank lists

FEMA UST ---------- Underground Storage Tank Listing
AST ---------- Aboveground Petroleum Storage Tank Facilities
INDIAN UST ---------- Underground Storage Tanks on Indian Land

State and tribal voluntary cleanup sites

VCP ---------- Voluntary Cleanup Program Properties
INDIAN VCP ---------- Voluntary Cleanup Priority Listing

State and tribal Brownfields sites

BROWNFIELDS ---------- Considered Brownfieds Sites Listing

ADDITIONAL ENVIRONMENTAL RECORDS

Local Brownfield lists

US BROWNFIELDS ---------- A Listing of Brownfields Sites

Local Lists of Landfill / Solid Waste Disposal Sites

WMUDS/SWAT ---------- Waste Management Unit Database
SWRCY ---------- Recycler Database
HAULERS ---------- Registered Waste Tire Haulers Listing
INDIAN ODI ---------- Report on the Status of Open Dumps on Indian Lands
DEBRIS REGION 9 ---------- Torres Martinez Reservation Illegal Dump Site Locations
ODI ---------- Open Dump Inventory
IHS OPEN DUMPS ---------- Open Dumps on Indian Land

Local Lists of Hazardous waste / Contaminated Sites

AOCONCERN ---------- Key Areas of Concerns in Los Angeles County
US HIST CDL ---------- Delisted National Clandestine Laboratory Register
HIST Cal-Sites ---------- Historical Calsites Database
SCH ---------- School Property Evaluation Program
CDL ---------- Clandestine Drug Labs
Toxic Pits ---------- Toxic Pits Cleanup Act Sites
US CDL ---------- National Clandestine Laboratory Register
PFAS ---------- PFAS Contamination Site Location Listing

Local Land Records

LIENS ---------- Environmental Liens Listing

LIENS 2 ---- CERCLA Lien Information
DEED ---- Deed Restriction Listing

Records of Emergency Release Reports

HMIRS ---- Hazardous Materials Information Reporting System
CHMIRS ---- California Hazardous Material Incident Report System
LDS ---- Land Disposal Sites Listing
MCS ---- Military Cleanup Sites Listing
SPILLS 90 ---- SPILLS 90 data from FirstSearch

Other Ascertainable Records

FUDS ---- Formerly Used Defense Sites
DOD ---- Department of Defense Sites
SCRD DRYCLEANERS ---- State Coalition for Remediation of Drycleaners Listing
US FIN ASSUR ---- Financial Assurance Information
EPA WATCH LIST ---- EPA WATCH LIST
2020 COR ACTION ---- 2020 Corrective Action Program List
TSCA ---- Toxic Substances Control Act
TRIS ---- Toxic Chemical Release Inventory System
SSTS ---- Section 7 Tracking Systems
ROD ---- Records Of Decision
RMP ---- Risk Management Plans
RAATS ---- RCRA Administrative Action Tracking System
PRP ---- Potentially Responsible Parties
PADS ---- PCB Activity Database System
ICIS ---- Integrated Compliance Information System
FTTS ---- FIFRA/ TSCA Tracking System - FIFRA (Federal Insecticide, Fungicide, & Rodenticide Act)/TSCA (Toxic Substances Control Act)
MLTS ---- Material Licensing Tracking System
COAL ASH DOE ---- Steam-Electric Plant Operation Data
COAL ASH EPA ---- Coal Combustion Residues Surface Impoundments List
PCB TRANSFORMER ---- PCB Transformer Registration Database
RADINFO ---- Radiation Information Database
HIST FTTS ---- FIFRA/TSCA Tracking System Administrative Case Listing
DOT OPS ---- Incident and Accident Data
CONSENT ---- Superfund (CERCLA) Consent Decrees
INDIAN RESERV ---- Indian Reservations
FUSRAP ---- Formerly Utilized Sites Remedial Action Program
UMTRA ---- Uranium Mill Tailings Sites
LEAD SMELTERS ---- Lead Smelter Sites
US AIRS ---- Aerometric Information Retrieval System Facility Subsystem
US MINES ---- Mines Master Index File
ABANDONED MINES ---- Abandoned Mines
DOCKET HWC ---- Hazardous Waste Compliance Docket Listing
UXO ---- Unexploded Ordnance Sites
FUELS PROGRAM ---- EPA Fuels Program Registered Listing
CA BOND EXP. PLAN ---- Bond Expenditure Plan
CUPA Listings ---- CUPA Resources List
EMI ---- Emissions Inventory Data
ENF ---- Enforcement Action Listing
Financial Assurance ---- Financial Assurance Information Listing
ICE ---- ICE
LOS ANGELES CO. HMS ---- HMS: Street Number List

HWP ---------- EnviroStor Permitted Facilities Listing
HWT ---------- Registered Hazardous Waste Transporter Database
MINES ---------- Mines Site Location Listing
MWMP ---------- Medical Waste Management Program Listing
NPDES ---------- NPDES Permits Listing
PEST LIC ---------- Pesticide Regulation Licenses Listing
PROC ---------- Certified Processors Database
Notify 65 ---------- Proposition 65 Records
LA Co. Site Mitigation ---------- Site Mitigation List
UIC ---------- UIC Listing
UIC GEO ---------- UIC GEO (GEOTRACKER)
WASTEWATER PITS ---------- Oil Wastewater Pits Listing
WDS ---------- Waste Discharge System
WIP ---------- Well Investigation Program Case List
MILITARY PRIV SITES ---------- MILITARY PRIV SITES (GEOTRACKER)
PROJECT ---------- PROJECT (GEOTRACKER)
WDR ---------- Waste Discharge Requirements Listing
CIWQS ---------- California Integrated Water Quality System
NON-CASE INFO ---------- NON-CASE INFO (GEOTRACKER)
OTHER OIL GAS ---------- OTHER OIL & GAS (GEOTRACKER)
PROD WATER PONDS ---------- PROD WATER PONDS (GEOTRACKER)
SAMPLING POINT ---------- SAMPLING POINT (GEOTRACKER)
WELL STIM PROJ ---------- Well Stimulation Project (GEOTRACKER)
LOS ANGELES CO LF METHANE ---------- Methane Producing Landfills
MINES MRDS ---------- Mineral Resources Data System

EDR HIGH RISK HISTORICAL RECORDS

EDR Exclusive Records

EDR MGP ---------- EDR Proprietary Manufactured Gas Plants

EDR RECOVERED GOVERNMENT ARCHIVES

Exclusive Recovered Govt. Archives

RGA LF ---------- Recovered Government Archive Solid Waste Facilities List
RGA LUST ---------- Recovered Government Archive Leaking Underground Storage Tank

SURROUNDING SITES: SEARCH RESULTS

Surrounding sites were identified in the following databases.

Elevations have been determined from the USGS Digital Elevation Model and should be evaluated on a relative (not an absolute) basis. Relative elevation information between sites of close proximity should be field verified. Sites with an elevation equal to or higher than the target property have been differentiated below from sites with an elevation lower than the target property.
Page numbers and map identification numbers refer to the EDR Radius Map report where detailed data on individual sites can be reviewed.

Sites listed in ***bold italics*** are in multiple databases.

Unmappable (orphan) sites are not considered in the foregoing analysis.

EXECUTIVE SUMMARY

STANDARD ENVIRONMENTAL RECORDS

Federal RCRA generators list

RCRA-SQG: RCRAInfo is EPA's comprehensive information system, providing access to data supporting the Resource Conservation and Recovery Act (RCRA) of 1976 and the Hazardous and Solid Waste Amendments (HSWA) of 1984. The database includes selective information on sites which generate, transport, store, treat and/or dispose of hazardous waste as defined by the Resource Conservation and Recovery Act (RCRA). Small quantity generators (SQGs) generate between 100 kg and 1,000 kg of hazardous waste per month.

A review of the RCRA-SQG list, as provided by EDR, and dated 12/16/2019 has revealed that there are 3 RCRA-SQG sites within approximately 0.25 miles of the target property.

Equal/Higher Elevation	Address	Direction / Distance	Map ID	Page
DAISY FRESH DRY CLEA EPA ID:: CAD981636863	***12731 VENTURA BLVD***	***WSW 0 - 1/8 (0.104 mi.)***	***E27***	***102***
ULTIMATE CLEANERS EPA ID:: CAD982436073	***12754 VENTURA BLVD***	***WSW 1/8 - 1/4 (0.163 mi.)***	***I54***	***172***

Lower Elevation	Address	Direction / Distance	Map ID	Page
PICTURE PLACE THE EPA ID:: CAD982520876	***12322 VENTURA BLVD***	***ESE 1/8 - 1/4 (0.249 mi.)***	***74***	***255***

State- and tribal - equivalent CERCLIS

ENVIROSTOR: The Department of Toxic Substances Control's (DTSC's) Site Mitigation and Brownfields Reuse Program's (SMBRP's) EnviroStor database identifes sites that have known contamination or sites for which there may be reasons to investigate further. The database includes the following site types: Federal Superfund sites (National Priorities List (NPL)); State Response, including Military Facilities and State Superfund; Voluntary Cleanup; and School sites. EnviroStor provides similar information to the information that was available in CalSites, and provides additional site information, including, but not limited to, identification of formerly-contaminated properties that have been released for reuse, properties where environmental deed restrictions have been recorded to prevent inappropriate land uses, and risk characterization information that is used to assess potential impacts to public health and the environment at contaminated sites.

A review of the ENVIROSTOR list, as provided by EDR, and dated 10/28/2019 has revealed that there are 2 ENVIROSTOR sites within approximately 1 mile of the target property.

Equal/Higher Elevation	Address	Direction / Distance	Map ID	Page
EXECUTIVE CLEANERS Facility Id: 19720048 Status: Refer: 1248 Local Agency	***12514 RIVERSIDE DR***	***N 1/2 - 1 (0.746 mi.)***	***87***	***324***
JOY CLEANERS Facility Id: 19720026 Status: Refer: 1248 Local Agency	***13313 MOORE PARK***	***WNW 1/2 - 1 (0.859 mi.)***	***88***	***325***

EXECUTIVE SUMMARY

State and tribal leaking storage tank lists

LUST: Leaking Underground Storage Tank (LUST) Sites included in GeoTracker. GeoTracker is the Water Boards data management system for sites that impact, or have the potential to impact, water quality in California, with emphasis on groundwater.

A review of the LUST list, as provided by EDR, has revealed that there are 15 LUST sites within approximately 0.5 miles of the target property.

Equal/Higher Elevation	Address	Direction / Distance	Map ID	Page
THRIFTY OIL CO STATI	***12500 VENTURA BLVD***	***SSE 0 - 1/8 (0.120 mi.)***	***F34***	***110***
Database: LUST REG 4, Date of Government Version: 09/07/2004 Facility Id: 916040298 Status: Case Closed Global ID: T0603702564				
ARCO #9635	12500 VENTURA BLVD.	SSE 0 - 1/8 (0.120 mi.)	F35	112
Database: LUST REG 4, Date of Government Version: 09/07/2004 Facility Id: 916040298A Status: Leak being confirmed Global ID: T0603796503				
TESORO USA 63236	***12500 VENTURA BLVD***	***SSE 0 - 1/8 (0.120 mi.)***	***F38***	***129***
Database: LUST, Date of Government Version: 12/09/2019 Status: Completed - Case Closed Global Id: T0603702564				
SHELL WIC#204-7564-0	***12456 VENTURA BLVD***	***SSE 1/8 - 1/4 (0.130 mi.)***	***F40***	***146***
Database: LUST REG 4, Date of Government Version: 09/07/2004 Database: LUST, Date of Government Version: 12/09/2019 Status: Completed - Case Closed Facility Id: 916040434 Status: Case Closed Global Id: T0603702573 Global ID: T0603702573				
CHEVRON #9-4778	***12814 VENTURA***	***WSW 1/8 - 1/4 (0.179 mi.)***	***I59***	***182***
Database: LUST, Date of Government Version: 12/09/2019 Status: Completed - Case Closed Global Id: T0603702570				
CHEVRON #9-4778	12814 VENTURA BLVD	WSW 1/8 - 1/4 (0.179 mi.)	I60	184
Database: LUST REG 4, Date of Government Version: 09/07/2004 Facility Id: 916040407 Status: Case Closed Global ID: T0603702570				
TOSCO - 76 STATION #	***12863 VENTURA BLVD***	***W 1/4 - 1/2 (0.251 mi.)***	***L75***	***279***
Database: LUST REG 4, Date of Government Version: 09/07/2004 Database: LUST, Date of Government Version: 12/09/2019 Status: Completed - Case Closed Facility Id: 916040243 Status: Remedial action (cleanup) Underway Global Id: T0603702563 Global ID: T0603702563				
MOBIL #11-164	***12904 VENTURA BLVD***	***W 1/4 - 1/2 (0.278 mi.)***	***L76***	***290***
Database: LUST REG 4, Date of Government Version: 09/07/2004 Facility Id: 916040189				

Status: Case Closed
Global ID: T0603702562

MOBIL #11-164 ***12904 VENTURA*** ***W 1/4 - 1/2 (0.278 mi.)*** ***L77*** ***293***
Database: LUST, Date of Government Version: 12/09/2019
Status: Completed - Case Closed
Global Id: T0603726604
Global Id: T0603760168

MOBIL #18-164 12904 VENTURA BLVD. W 1/4 - 1/2 (0.278 mi.) L78 300
Database: LUST REG 4, Date of Government Version: 09/07/2004
Facility Id: 916040189A
Status: Remediation Plan
Global ID: T0603726604

MOBIL OIL CORPORATIO ***12904 VENTURA BLVD*** ***W 1/4 - 1/2 (0.278 mi.)*** ***L79*** ***301***
Database: LUST, Date of Government Version: 12/09/2019
Status: Completed - Case Closed
Global Id: T0603702562

ARCO #3050 4359 COLDWATER CANYO NW 1/4 - 1/2 (0.334 mi.) M80 306
Database: LUST, Date of Government Version: 12/09/2019
Status: Completed - Case Closed
Global Id: T0603702569

ARCO #3050 ***4359 COLDWATER CANYO*** ***NW 1/4 - 1/2 (0.334 mi.)*** ***M81*** ***307***
Database: LUST REG 4, Date of Government Version: 09/07/2004
Facility Id: 916040370
Status: Case Closed
Global ID: T0603702569

COMMERCIAL BUILDING ***4360 COLDWATER CANYO*** ***NW 1/4 - 1/2 (0.336 mi.)*** ***M84*** ***309***
Database: LUST REG 4, Date of Government Version: 09/07/2004
Database: LUST, Date of Government Version: 12/09/2019
Status: Open - Assessment & Interim Remedial Action
Facility Id: 916040443
Status: Pollution Characterization
Global Id: T0603702574
Global ID: T0603702574

Lower Elevation	Address	Direction / Distance	Map ID	Page

SINCLAIR PAINT COMPA ***12203 VENTURA BLVD*** ***ESE 1/4 - 1/2 (0.396 mi.)*** ***86*** ***321***
Database: LUST REG 4, Date of Government Version: 09/07/2004
Database: LUST, Date of Government Version: 12/09/2019
Status: Completed - Case Closed
Facility Id: 916040461
Status: Leak being confirmed
Global Id: T0603702576
Global ID: T0603702576

CPS-SLIC: Cleanup Program Sites (CPS; also known as Site Cleanups [SC] and formerly known as Spills, Leaks, Investigations, and Cleanups [SLIC] sites) included in GeoTracker. GeoTracker is the Water Boards data management system for sites that impact, or have the potential to impact, water quality in California, with emphasis on groundwater.

A review of the CPS-SLIC list, as provided by EDR, has revealed that there are 2 CPS-SLIC sites

within approximately 0.5 miles of the target property.

Equal/Higher Elevation	Address	Direction / Distance	Map ID	Page
COMMERCIAL BUILDING	***4360 COLDWATER CANYO***	***NW 1/4 - 1/2 (0.336 mi.)***	***M84***	***309***
Database: CPS-SLIC, Date of Government Version: 12/09/2019 Facility Status: Open - Active Global Id: T10000011441				
WALGREENS/INDUSTRIAL	12920 GREENLEAF	WSW 1/4 - 1/2 (0.389 mi.)	85	321
Database: SLIC REG 4, Date of Government Version: 11/17/2004 Facility Status: No further action required				

State and tribal registered storage tank lists

UST: The Underground Storage Tank database contains registered USTs. USTs are regulated under Subtitle I of the Resource Conservation and Recovery Act (RCRA). The data come from the State Water Resources Control Board's Hazardous Substance Storage Container Database.

A review of the UST list, as provided by EDR, has revealed that there are 4 UST sites within approximately 0.25 miles of the target property.

Equal/Higher Elevation	Address	Direction / Distance	Map ID	Page
Not reported	4219 BABCOCK AVE	NNE 0 - 1/8 (0.049 mi.)	9	27
Database: LOS ANGELES UST, Date of Government Version: 06/01/2019				
TESORO (ARCO) 63236	12500 VENTURA BLVD	SSE 0 - 1/8 (0.120 mi.)	F39	145
Database: UST, Date of Government Version: 12/09/2019 Database: LOS ANGELES UST, Date of Government Version: 06/01/2019 Facility Id: 24734				
Not reported	12456 VENTURA BLVD	SSE 1/8 - 1/4 (0.130 mi.)	F41	149
Database: LOS ANGELES UST, Date of Government Version: 06/01/2019				

Lower Elevation	Address	Direction / Distance	Map ID	Page
Not reported	12345 VENTURA BLVD	SE 1/8 - 1/4 (0.180 mi.)	61	185
Database: LOS ANGELES UST, Date of Government Version: 06/01/2019				

ADDITIONAL ENVIRONMENTAL RECORDS

Local Lists of Hazardous waste / Contaminated Sites

CERS HAZ WASTE: List of sites in the California Environmental Protection Agency (CalEPA) Regulated Site Portal which fall under the Hazardous Chemical Management, Hazardous Waste Onsite Treatment, Household Hazardous Waste Collection, Hazardous Waste Generator, and RCRA LQ HW Generator programs.

A review of the CERS HAZ WASTE list, as provided by EDR, and dated 10/21/2019 has revealed that there are 8 CERS HAZ WASTE sites within approximately 0.25 miles of the target property.

Equal/Higher Elevation	Address	Direction / Distance	Map ID	Page
STAPLES THE OFFICE S	***12605 VENTURA BLVD***	***SSW 0 - 1/8 (0.076 mi.)***	***C13***	***30***
BED BATH & BEYOND #2	***12555 VENTURA BLVD***	***S 0 - 1/8 (0.079 mi.)***	***D16***	***42***

Equal/Higher Elevation	Address	Direction / Distance	Map ID	Page
AARON BROTHERS #0008	***12565 VENTURA BLVD***	***S 0 - 1/8 (0.083 mi.)***	***D20***	***78***
CJS ARCO INC	***12500 VENTURA BLVD***	***SSE 0 - 1/8 (0.120 mi.)***	***F36***	***113***
ULTIMATE CLEANERS	***12754 W VENTURA BLVD***	***WSW 1/8 - 1/4 (0.163 mi.)***	***I56***	***175***
PETCO STORE #167	***12800 VENTURA BLVD***	***WSW 1/8 - 1/4 (0.189 mi.)***	***I65***	***189***
PURRFECT AUTO SERVIC	***4350 WHITSETT AVE***	***NNE 1/8 - 1/4 (0.235 mi.)***	***J70***	***210***
RALPHS GROCERY #701	***12842 VENTURA BLVD***	***WSW 1/8 - 1/4 (0.246 mi.)***	***K73***	***217***

Local Lists of Registered Storage Tanks

HIST UST: Historical UST Registered Database.

A review of the HIST UST list, as provided by EDR, and dated 10/15/1990 has revealed that there are 2 HIST UST sites within approximately 0.25 miles of the target property.

Equal/Higher Elevation	Address	Direction / Distance	Map ID	Page
ARCO STN 236 Facility Id: 00000005594	12500 VENTURA BLVD	SSE 0 - 1/8 (0.120 mi.)	F32	108
94778 Facility Id: 00000062671	12814 VENTURA BLVD	WSW 1/8 - 1/4 (0.179 mi.)	I57	180

CA FID UST: The Facility Inventory Database contains active and inactive underground storage tank locations. The source is the State Water Resource Control Board.

A review of the CA FID UST list, as provided by EDR, and dated 10/31/1994 has revealed that there are 2 CA FID UST sites within approximately 0.25 miles of the target property.

Equal/Higher Elevation	Address	Direction / Distance	Map ID	Page
ARCO STATION #236 Facility Id: 19002092 Status: I	12500 VENTURA BLVD	SSE 0 - 1/8 (0.120 mi.)	F37	129
94778 CHEVRON STATIO Facility Id: 19002023 Status: I	12814 VENTURA BLVD	WSW 1/8 - 1/4 (0.179 mi.)	I58	182

CERS TANKS: List of sites in the California Environmental Protection Agency (CalEPA) Regulated Site Portal which fall under the Aboveground Petroleum Storage and Underground Storage Tank regulatory programs.

A review of the CERS TANKS list, as provided by EDR, and dated 10/21/2019 has revealed that there is 1 CERS TANKS site within approximately 0.25 miles of the target property.

Equal/Higher Elevation	Address	Direction / Distance	Map ID	Page
CJS ARCO INC	***12500 VENTURA BLVD***	***SSE 0 - 1/8 (0.120 mi.)***	***F36***	***113***

Other Ascertainable Records

RCRA NonGen / NLR: RCRAInfo is EPA's comprehensive information system, providing access to data supporting the Resource Conservation and Recovery Act (RCRA) of 1976 and the Hazardous and Solid Waste Amendments (HSWA) of 1984. The database includes selective information on sites which generate, transport, store, treat and/or dispose of hazardous waste as defined by the Resource Conservation and Recovery Act (RCRA). Non-Generators do not presently generate hazardous waste.

A review of the RCRA NonGen / NLR list, as provided by EDR, and dated 12/16/2019 has revealed that there are 24 RCRA NonGen / NLR sites within approximately 0.25 miles of the target property.

Equal/Higher Elevation	Address	Direction / Distance	Map ID	Page
FOUR SQUARE CORP PIN EPA ID:: CAL000379044	12655 VENTURA BLVD	SW 0 - 1/8 (0.071 mi.)	11	27
Not reported EPA ID:: CAC003013214	4230 WHITSETT AVENUE	NE 0 - 1/8 (0.071 mi.)	B12	28
STAPLES THE OFFICE S EPA ID:: CAL000390849	12605 VENTURA BLVD	SSW 0 - 1/8 (0.076 mi.)	C14	40
Not reported EPA ID:: CAC003044362	4223 WILKINSON AVE	NE 0 - 1/8 (0.078 mi.)	B15	41
BED BATH & BEYOND #2 EPA ID:: CAL000362263	12555 VENTURA BLVD	S 0 - 1/8 (0.079 mi.)	D17	75
AARON BROTHERS #0008 EPA ID:: CAL000411478	12565 VENTURA BLVD	S 0 - 1/8 (0.083 mi.)	D19	76
TESORO USA 63236 EPA ID:: CAL000373349	12500 VENTURA BLVD	SSE 0 - 1/8 (0.120 mi.)	F33	109
Not reported EPA ID:: CAC003024113	4213 GOODLAND AVE	WNW 1/8 - 1/4 (0.141 mi.)	44	151
Not reported EPA ID:: CAC003027452	4050 FAIRWAY AVE	WSW 1/8 - 1/4 (0.147 mi.)	E45	152
Not reported EPA ID:: CAC003007229	12825 VENTURA BLVD	W 1/8 - 1/4 (0.159 mi.)	H46	153
Not reported EPA ID:: CAC003038282	12825 VENTURA BLVD	W 1/8 - 1/4 (0.159 mi.)	H48	154
Not reported EPA ID:: CAC003041786	12825 VENTURA BLVD	W 1/8 - 1/4 (0.159 mi.)	H49	156
Not reported EPA ID:: CAC003043824	12825 VENTURA BLVD	W 1/8 - 1/4 (0.159 mi.)	H50	157
Not reported EPA ID:: CAC003019919	12825 VENTURA BLVD	W 1/8 - 1/4 (0.159 mi.)	H51	158
DAVID R PODSADECKI D EPA ID:: CAL000087790	12430 VENTURA BLVD S	SE 1/8 - 1/4 (0.159 mi.)	G52	159
ULTIMATE CLEANERS EPA ID:: CAL000043482	12754 VENTURA BLVD	WSW 1/8 - 1/4 (0.163 mi.)	I55	174
BREWIS, SPENCER EPA ID:: CAC003001168	12429 LAUREL TERRACE	SE 1/8 - 1/4 (0.184 mi.)	62	185
BARRY WARD JR. TRUST EPA ID:: CAC002969774	4303 RHODES AVENUE	NE 1/8 - 1/4 (0.186 mi.)	63	187
Not reported	12833 VENTURA BLVD	W 1/8 - 1/4 (0.187 mi.)	H64	188

EPA ID:: CAC003039799				
PETCO STORE #167 EPA ID:: CAL000388308	12800 VENTURA BLVD	WSW 1/8 - 1/4 (0.189 mi.)	I66	207
KATE MIRANDA EPA ID:: CAC003002357	4342 BEEMAN AVE	N 1/8 - 1/4 (0.216 mi.)	67	208
PURRFECT AUTO SERVIC EPA ID:: CAL000433257	4350 WHITSETT AVE	NNE 1/8 - 1/4 (0.235 mi.)	J71	215
RALPHS GROCERY #701 EPA ID:: CAL000320899	12842 VENTURA BLVD	WSW 1/8 - 1/4 (0.246 mi.)	K72	216

Lower Elevation	Address	Direction / Distance	Map ID	Page
MAHASTI SAGHIZADEH D EPA ID:: CAL000356047	12423 VENTURA BLVD	SE 1/8 - 1/4 (0.139 mi.)	G43	149

Cortese: The sites for the list are designated by the State Water Resource Control Board (LUST), the Integrated Waste Board (SWF/LS), and the Department of Toxic Substances Control (Cal-Sites).

A review of the Cortese list, as provided by EDR, and dated 12/18/2019 has revealed that there is 1 Cortese site within approximately 0.5 miles of the target property.

Equal/Higher Elevation	Address	Direction / Distance	Map ID	Page
COMMERCIAL BUILDING Cleanup Status: OPEN - ASSESSMENT & INTERIM REMEDIAL ACTION	***4360 COLDWATER CANYO***	***NW 1/4 - 1/2 (0.336 mi.)***	***M84***	***309***

DRYCLEANERS: A list of drycleaner related facilities that have EPA ID numbers. These are facilities with certain SIC codes: power laundries, family and commercial; garment pressing and cleaners' agents; linen supply; coin-operated laundries and cleaning; drycleaning plants except rugs; carpet and upholster cleaning; industrial launderers; laundry and garment services.

A review of the DRYCLEANERS list, as provided by EDR, has revealed that there are 7 DRYCLEANERS sites within approximately 0.25 miles of the target property.

Equal/Higher Elevation	Address	Direction / Distance	Map ID	Page
SNOWMAN CLEANERS Database: DRYCLEAN SOUTH COAST, Date of Government Version: 09/27/2019	***12546 VENTURA BLVD***	***S 0 - 1/8 (0.099 mi.)***	***D21***	***84***
SNOWMAN CLEANERS Database: DRYCLEANERS, Date of Government Version: 09/06/2019 EPA Id: CAL000033503	***12546 VENTURA BL***	***S 0 - 1/8 (0.099 mi.)***	***D24***	***99***
DAISY FRESH CLEANERS Database: DRYCLEAN SOUTH COAST, Date of Government Version: 09/27/2019	12731 VENTURA BLVD	WSW 0 - 1/8 (0.104 mi.)	E25	101
DAISY FRESH DRY CLEA Database: DRYCLEAN SOUTH COAST, Date of Government Version: 09/27/2019	***12731 VENTURA BLVD***	***WSW 0 - 1/8 (0.104 mi.)***	***E27***	***102***
DAISY FRESH CLEANERS Database: DRYCLEAN SOUTH COAST, Date of Government Version: 09/27/2019	12731 VENTURA BLVD	WSW 0 - 1/8 (0.104 mi.)	E28	106
ULTIMATE CLEANERS Database: DRYCLEAN SOUTH COAST, Date of Government Version: 09/27/2019	***12754 VENTURA BLVD***	***WSW 1/8 - 1/4 (0.163 mi.)***	***I53***	***160***
ULTIMATE CLEANERS Database: DRYCLEANERS, Date of Government Version: 09/06/2019	***12754 VENTURA BLVD***	***WSW 1/8 - 1/4 (0.163 mi.)***	***I54***	***172***

EXECUTIVE SUMMARY

EPA Id: CAL000043482

HIST CORTESE: The sites for the list are designated by the State Water Resource Control Board [LUST], the Integrated Waste Board [SWF/LS], and the Department of Toxic Substances Control [CALSITES]. This listing is no longer updated by the state agency.

A review of the HIST CORTESE list, as provided by EDR, and dated 04/01/2001 has revealed that there are 8 HIST CORTESE sites within approximately 0.5 miles of the target property.

Equal/Higher Elevation	Address	Direction / Distance	Map ID	Page
TESORO USA 63236 Reg Id: 916040298	***12500 VENTURA BLVD***	***SSE 0 - 1/8 (0.120 mi.)***	***F38***	***129***
SHELL WIC#204-7564-0 Reg Id: 916040434	***12456 VENTURA BLVD***	***SSE 1/8 - 1/4 (0.130 mi.)***	***F40***	***146***
CHEVRON #9-4778 Reg Id: 916040407	***12814 VENTURA***	***WSW 1/8 - 1/4 (0.179 mi.)***	***I59***	***182***
TOSCO - 76 STATION # Reg Id: 916040243	***12863 VENTURA BLVD***	***W 1/4 - 1/2 (0.251 mi.)***	***L75***	***279***
MOBIL #11-164 Reg Id: 916040189	***12904 VENTURA***	***W 1/4 - 1/2 (0.278 mi.)***	***L77***	***293***
ARCO #3050 Reg Id: 916040370	4359 COLDWATER CNYN	NW 1/4 - 1/2 (0.334 mi.)	M82	309
COMMERCIAL BUILDING Reg Id: 916040443	4360 COLDWATER CNYN	NW 1/4 - 1/2 (0.336 mi.)	M83	309

Lower Elevation	Address	Direction / Distance	Map ID	Page
SINCLAIR PAINT COMPA Reg Id: 916040461	***12203 VENTURA BLVD***	***ESE 1/4 - 1/2 (0.396 mi.)***	***86***	***321***

EDR HIGH RISK HISTORICAL RECORDS

EDR Exclusive Records

EDR Hist Auto: EDR has searched selected national collections of business directories and has collected listings of potential gas station/filling station/service station sites that were available to EDR researchers. EDR's review was limited to those categories of sources that might, in EDR's opinion, include gas station/filling station/service station establishments. The categories reviewed included, but were not limited to gas, gas station, gasoline station, filling station, auto, automobile repair, auto service station, service station, etc. This database falls within a category of information EDR classifies as "High Risk Historical Records", or HRHR. EDR's HRHR effort presents unique and sometimes proprietary data about past sites and operations that typically create environmental concerns, but may not show up in current government records searches.

A review of the EDR Hist Auto list, as provided by EDR, has revealed that there are 3 EDR Hist Auto sites within approximately 0.125 miles of the target property.

EXECUTIVE SUMMARY

Equal/Higher Elevation	Address	Direction / Distance	Map ID	Page
FEARLESS FILMS INC	4231 BELLAIRE AVE	NW 0 - 1/8 (0.069 mi.)	10	27

Lower Elevation	Address	Direction / Distance	Map ID	Page
COGGINS H R	12500 VENTURA BLVD	SSE 0 - 1/8 (0.112 mi.)	F30	107
COGGINS H R	12500 VENTURA BLVD	SSE 0 - 1/8 (0.112 mi.)	F31	108

EDR Hist Cleaner: EDR has searched selected national collections of business directories and has collected listings of potential dry cleaner sites that were available to EDR researchers. EDR's review was limited to those categories of sources that might, in EDR's opinion, include dry cleaning establishments. The categories reviewed included, but were not limited to dry cleaners, cleaners, laundry, laundromat, cleaning/laundry, wash & dry etc. This database falls within a category of information EDR classifies as "High Risk Historical Records", or HRHR. EDR's HRHR effort presents unique and sometimes proprietary data about past sites and operations that typically create environmental concerns, but may not show up in current government records searches.

A review of the EDR Hist Cleaner list, as provided by EDR, has revealed that there are 2 EDR Hist Cleaner sites within approximately 0.125 miles of the target property.

Equal/Higher Elevation	Address	Direction / Distance	Map ID	Page
SNOWMAN CLEANERS	12546 VENTURA	S 0 - 1/8 (0.099 mi.)	D23	99
DAISY FRESH CLEANERS	12731 VENTURA BLVD	WSW 0 - 1/8 (0.104 mi.)	E29	107

EXECUTIVE SUMMARY

Due to poor or inadequate address information, the following sites were not mapped. Count: 3 records.

Site Name	Database(s)
LEGACY 1 HOUR CLEANERS	CERS HAZ WASTE, DRYCLEANERS, HAZMAT
THRIFTY-CLEAN	DRYCLEANERS
PLAZA DE ESCABAR - JOY'S DRY CLEAN	CPS-SLIC

OVERVIEW MAP - 6028285.2S

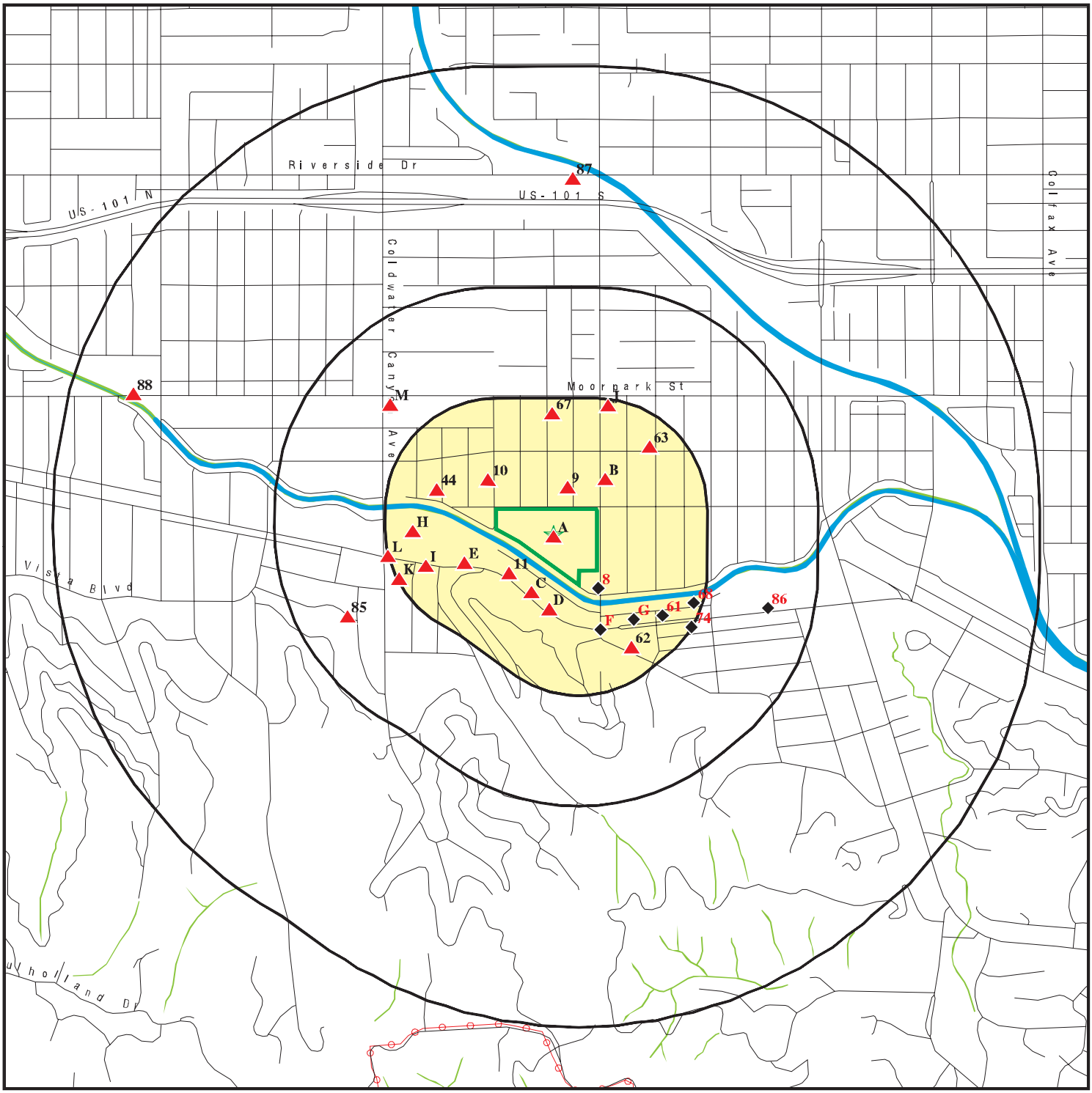

- Target Property
- Sites at elevations higher than or equal to the target property
- Sites at elevations lower than the target property
- Manufactured Gas Plants
- National Priority List Sites
- Dept. Defense Sites
- Indian Reservations BIA
- Power transmission lines
- Special Flood Hazard Area (1%)
- 0.2% Annual Chance Flood Hazard
- National Wetland Inventory
- State Wetlands
- Areas of Concern

This report includes Interactive Map Layers to display and/or hide map information. The legend includes only those icons for the default map view.

SITE NAME: 4141 Whitsett Avenue	CLIENT: Citadel Environmental Services
ADDRESS: 4141 Whitsett Avenue Studio City CA 91604	CONTACT: Shirley Lee
LAT/LONG: 34.145759 / 118.407045	INQUIRY #: 6028285.2s DATE: March 31, 2020 3:55 pm

Copyright © 2020 EDR, Inc. © 2015 TomTom Rel. 2015.

DETAIL MAP - 6028285.2S

- Target Property
- Sites at elevations higher than or equal to the target property
- Sites at elevations lower than the target property
- Manufactured Gas Plants
- Sensitive Receptors
- National Priority List Sites
- Dept. Defense Sites
- Indian Reservations BIA
- Special Flood Hazard Area (1%)
- 0.2% Annual Chance Flood Hazard
- National Wetland Inventory
- State Wetlands
- Areas of Concern

This report includes Interactive Map Layers to display and/or hide map information. The legend includes only those icons for the default map view.

SITE NAME: 4141 Whitsett Avenue	CLIENT: Citadel Environmental Services
ADDRESS: 4141 Whitsett Avenue Studio City CA 91604	CONTACT: Shirley Lee INQUIRY #: 6028285.2s
LAT/LONG: 34.145759 / 118.407045	DATE: March 31, 2020 3:56 pm

Copyright © 2020 EDR, Inc. © 2015 TomTom Rel. 2015.

MAP FINDINGS SUMMARY

Database	Search Distance (Miles)	Target Property	< 1/8	1/8 - 1/4	1/4 - 1/2	1/2 - 1	> 1	Total Plotted
STANDARD ENVIRONMENTAL RECORDS								
Federal NPL site list								
NPL	1.000		0	0	0	0	NR	0
Proposed NPL	1.000		0	0	0	0	NR	0
NPL LIENS	1.000		0	0	0	0	NR	0
Federal Delisted NPL site list								
Delisted NPL	1.000		0	0	0	0	NR	0
Federal CERCLIS list								
FEDERAL FACILITY	0.500		0	0	0	NR	NR	0
SEMS	0.500		0	0	0	NR	NR	0
Federal CERCLIS NFRAP site list								
SEMS-ARCHIVE	0.500		0	0	0	NR	NR	0
Federal RCRA CORRACTS facilities list								
CORRACTS	1.000		0	0	0	0	NR	0
Federal RCRA non-CORRACTS TSD facilities list								
RCRA-TSDF	0.500		0	0	0	NR	NR	0
Federal RCRA generators list								
RCRA-LQG	0.250		0	0	NR	NR	NR	0
RCRA-SQG	0.250		1	2	NR	NR	NR	3
RCRA-VSQG	0.250		0	0	NR	NR	NR	0
Federal institutional controls / engineering controls registries								
LUCIS	0.500		0	0	0	NR	NR	0
US ENG CONTROLS	0.500		0	0	0	NR	NR	0
US INST CONTROL	0.500		0	0	0	NR	NR	0
Federal ERNS list								
ERNS	0.001		0	NR	NR	NR	NR	0
State- and tribal - equivalent NPL								
RESPONSE	1.000		0	0	0	0	NR	0
State- and tribal - equivalent CERCLIS								
ENVIROSTOR	1.000		0	0	0	2	NR	2
State and tribal landfill and/or solid waste disposal site lists								
SWF/LF	0.500		0	0	0	NR	NR	0
State and tribal leaking storage tank lists								
LUST	0.500		3	3	9	NR	NR	15

MAP FINDINGS SUMMARY

Database	Search Distance (Miles)	Target Property	< 1/8	1/8 - 1/4	1/4 - 1/2	1/2 - 1	> 1	Total Plotted
INDIAN LUST	0.500		0	0	0	NR	NR	0
CPS-SLIC	0.500		0	0	2	NR	NR	2
State and tribal registered storage tank lists								
FEMA UST	0.250		0	0	NR	NR	NR	0
UST	0.250	1	2	2	NR	NR	NR	5
AST	0.250		0	0	NR	NR	NR	0
INDIAN UST	0.250		0	0	NR	NR	NR	0
State and tribal voluntary cleanup sites								
VCP	0.500		0	0	0	NR	NR	0
INDIAN VCP	0.500		0	0	0	NR	NR	0
State and tribal Brownfields sites								
BROWNFIELDS	0.500		0	0	0	NR	NR	0
ADDITIONAL ENVIRONMENTAL RECORDS								
Local Brownfield lists								
US BROWNFIELDS	0.500		0	0	0	NR	NR	0
Local Lists of Landfill / Solid Waste Disposal Sites								
WMUDS/SWAT	0.500		0	0	0	NR	NR	0
SWRCY	0.500		0	0	0	NR	NR	0
HAULERS	0.001		0	NR	NR	NR	NR	0
INDIAN ODI	0.500		0	0	0	NR	NR	0
DEBRIS REGION 9	0.500		0	0	0	NR	NR	0
ODI	0.500		0	0	0	NR	NR	0
IHS OPEN DUMPS	0.500		0	0	0	NR	NR	0
Local Lists of Hazardous waste / Contaminated Sites								
AOCONCERN	1.000		0	0	0	0	NR	0
US HIST CDL	0.001		0	NR	NR	NR	NR	0
HIST Cal-Sites	1.000		0	0	0	0	NR	0
SCH	0.250		0	0	NR	NR	NR	0
CDL	0.001		0	NR	NR	NR	NR	0
Toxic Pits	1.000		0	0	0	0	NR	0
CERS HAZ WASTE	0.250	1	4	4	NR	NR	NR	9
US CDL	0.001		0	NR	NR	NR	NR	0
PFAS	0.500		0	0	0	NR	NR	0
Local Lists of Registered Storage Tanks								
SWEEPS UST	0.250	1	0	0	NR	NR	NR	1
HIST UST	0.250		1	1	NR	NR	NR	2
CA FID UST	0.250	1	1	1	NR	NR	NR	3
CERS TANKS	0.250		1	0	NR	NR	NR	1
Local Land Records								
LIENS	0.001		0	NR	NR	NR	NR	0

MAP FINDINGS SUMMARY

Database	Search Distance (Miles)	Target Property	< 1/8	1/8 - 1/4	1/4 - 1/2	1/2 - 1	> 1	Total Plotted
LIENS 2	0.001		0	NR	NR	NR	NR	0
DEED	0.500		0	0	0	NR	NR	0
Records of Emergency Release Reports								
HMIRS	0.001		0	NR	NR	NR	NR	0
CHMIRS	0.001		0	NR	NR	NR	NR	0
LDS	0.001		0	NR	NR	NR	NR	0
MCS	0.001		0	NR	NR	NR	NR	0
SPILLS 90	0.001		0	NR	NR	NR	NR	0
Other Ascertainable Records								
RCRA NonGen / NLR	0.250	1	7	17	NR	NR	NR	25
FUDS	1.000		0	0	0	0	NR	0
DOD	1.000		0	0	0	0	NR	0
SCRD DRYCLEANERS	0.500		0	0	0	NR	NR	0
US FIN ASSUR	0.001		0	NR	NR	NR	NR	0
EPA WATCH LIST	0.001		0	NR	NR	NR	NR	0
2020 COR ACTION	0.250		0	0	NR	NR	NR	0
TSCA	0.001		0	NR	NR	NR	NR	0
TRIS	0.001		0	NR	NR	NR	NR	0
SSTS	0.001		0	NR	NR	NR	NR	0
ROD	1.000		0	0	0	0	NR	0
RMP	0.001		0	NR	NR	NR	NR	0
RAATS	0.001		0	NR	NR	NR	NR	0
PRP	0.001		0	NR	NR	NR	NR	0
PADS	0.001		0	NR	NR	NR	NR	0
ICIS	0.001		0	NR	NR	NR	NR	0
FTTS	0.001		0	NR	NR	NR	NR	0
MLTS	0.001		0	NR	NR	NR	NR	0
COAL ASH DOE	0.001		0	NR	NR	NR	NR	0
COAL ASH EPA	0.500		0	0	0	NR	NR	0
PCB TRANSFORMER	0.001		0	NR	NR	NR	NR	0
RADINFO	0.001		0	NR	NR	NR	NR	0
HIST FTTS	0.001		0	NR	NR	NR	NR	0
DOT OPS	0.001		0	NR	NR	NR	NR	0
CONSENT	1.000		0	0	0	0	NR	0
INDIAN RESERV	1.000		0	0	0	0	NR	0
FUSRAP	1.000		0	0	0	0	NR	0
UMTRA	0.500		0	0	0	NR	NR	0
LEAD SMELTERS	0.001		0	NR	NR	NR	NR	0
US AIRS	0.001		0	NR	NR	NR	NR	0
US MINES	0.250		0	0	NR	NR	NR	0
ABANDONED MINES	0.250		0	0	NR	NR	NR	0
FINDS	0.001	1	0	NR	NR	NR	NR	1
ECHO	0.001	1	0	NR	NR	NR	NR	1
DOCKET HWC	0.001		0	NR	NR	NR	NR	0
UXO	1.000		0	0	0	0	NR	0
FUELS PROGRAM	0.250		0	0	NR	NR	NR	0
CA BOND EXP. PLAN	1.000		0	0	0	0	NR	0
Cortese	0.500		0	0	1	NR	NR	1
CUPA Listings	0.250		0	0	NR	NR	NR	0

MAP FINDINGS SUMMARY

Database	Search Distance (Miles)	Target Property	< 1/8	1/8 - 1/4	1/4 - 1/2	1/2 - 1	> 1	Total Plotted
DRYCLEANERS	0.250		5	2	NR	NR	NR	7
EMI	0.001		0	NR	NR	NR	NR	0
ENF	0.001		0	NR	NR	NR	NR	0
Financial Assurance	0.001		0	NR	NR	NR	NR	0
HAZNET	0.001	2	0	NR	NR	NR	NR	2
ICE	0.001		0	NR	NR	NR	NR	0
HIST CORTESE	0.500		1	2	5	NR	NR	8
LOS ANGELES CO. HMS	0.001		0	NR	NR	NR	NR	0
HWP	1.000		0	0	0	0	NR	0
HWT	0.250		0	0	NR	NR	NR	0
MINES	0.250		0	0	NR	NR	NR	0
MWMP	0.250		0	0	NR	NR	NR	0
NPDES	0.001		0	NR	NR	NR	NR	0
PEST LIC	0.001		0	NR	NR	NR	NR	0
PROC	0.500		0	0	0	NR	NR	0
Notify 65	1.000		0	0	0	0	NR	0
LA Co. Site Mitigation	0.001		0	NR	NR	NR	NR	0
UIC	0.001		0	NR	NR	NR	NR	0
UIC GEO	0.001		0	NR	NR	NR	NR	0
WASTEWATER PITS	0.500		0	0	0	NR	NR	0
WDS	0.001		0	NR	NR	NR	NR	0
WIP	0.250		0	0	NR	NR	NR	0
MILITARY PRIV SITES	0.001		0	NR	NR	NR	NR	0
PROJECT	0.001		0	NR	NR	NR	NR	0
WDR	0.001		0	NR	NR	NR	NR	0
CIWQS	0.001		0	NR	NR	NR	NR	0
CERS	0.001	1	0	NR	NR	NR	NR	1
NON-CASE INFO	0.001		0	NR	NR	NR	NR	0
OTHER OIL GAS	0.001		0	NR	NR	NR	NR	0
PROD WATER PONDS	0.001		0	NR	NR	NR	NR	0
SAMPLING POINT	0.001		0	NR	NR	NR	NR	0
WELL STIM PROJ	0.001		0	NR	NR	NR	NR	0
HWTS	TP	2	NR	NR	NR	NR	NR	2
LOS ANGELES CO LF METHANE	0.500		0	0	0	NR	NR	0
MINES MRDS	0.001		0	NR	NR	NR	NR	0

EDR HIGH RISK HISTORICAL RECORDS

EDR Exclusive Records

EDR MGP	1.000		0	0	0	0	NR	0
EDR Hist Auto	0.125		3	NR	NR	NR	NR	3
EDR Hist Cleaner	0.125		2	NR	NR	NR	NR	2

EDR RECOVERED GOVERNMENT ARCHIVES

Exclusive Recovered Govt. Archives

RGA LF	0.001		0	NR	NR	NR	NR	0
RGA LUST	0.001		0	NR	NR	NR	NR	0

- Totals --		12	31	34	17	2	0	96

MAP FINDINGS SUMMARY

Database	Search Distance (Miles)	Target Property	< 1/8	1/8 - 1/4	1/4 - 1/2	1/2 - 1	> 1	Total Plotted

NOTES:

TP = Target Property

NR = Not Requested at this Search Distance

Sites may be listed in more than one database

A1 **WEDDINGTON GOLF & TENNIS** **FINDS** **1023337650**
Target **4141 N WHITSETT AVE** **ECHO** **N/A**
Property **STUDIO CITY, CA 91604**

Site 1 of 7 in cluster A

Actual: **621 ft.**

FINDS:
Registry ID: 110066328753
Facility URL: http://ofmpub.epa.gov/enviro/fii_query_detail.disp_program_facility?p_registry_id=110066328753

Environmental Interest/Information System:
RCRAInfo is a national information system that supports the Resource Conservation and Recovery Act (RCRA) program through the tracking of events and activities related to facilities that generate, transport, and treat, store, or dispose of hazardous waste. RCRAInfo allows RCRA program staff to track the notification, permit, compliance, and corrective action activities required under RCRA.
STATE MASTER

Click this hyperlink while viewing on your computer to access additional FINDS: detail in the EDR Site Report.

ECHO:
Envid: 1023337650
Registry ID: 110066328753
DFR URL: http://echo.epa.gov/detailed-facility-report?fid=110066328753
Name: WEDDINGTON GOLF & TENNIS
Address: 4141 N WHITSETT AVE
City,State,Zip: STUDIO CITY, CA 91604

A2 **WEDDINGTON GOLF & TENNIS** **UST** **U004306220**
Target **4141 WHITSETT AVE** **N/A**
Property **STUDIO CITY, CA 91604**

Site 2 of 7 in cluster A

Actual: **621 ft.**

LOS ANGELES UST:
Name: WEDDINGTON GOLF & TENNIS
Address: 4141 WHITSETT AVE
City,State,Zip: STUDIO CITY, CA 91604
Facility ID: FA0012541
Last Run Date: 06/03/2019
Status: INACTIVE

A3 **WEDDINGTON GOLF & TENNIS** **RCRA NonGen / NLR** **1024817065**
Target **4141 WHITSETT AVE** **CAL000320383**
Property **STUDIO CITY, CA 91604**

Site 3 of 7 in cluster A

Actual: **621 ft.**

RCRA NonGen / NLR:
Date form received by agency: 2007-06-06 00:00:00.0
Facility name: WEDDINGTON GOLF & TENNIS
Facility address: 4141 WHITSETT AVE
STUDIO CITY, CA 91604
EPA ID: CAL000320383
Contact: MATT BECKER
Contact address: 4141 WHITSETT AVE

WEDDINGTON GOLF & TENNIS (Continued) **1024817065**

STUDIO CITY, CA 91604
Contact country: Not reported
Contact telephone: 818-761-3250
Contact email: ADVANCEDBOOKINGTENNIS@OUTLOOK.COM
EPA Region: 09
Classification: Non-Generator
Description: Handler: Non-Generators do not presently generate hazardous waste

Owner/Operator Summary:
Owner/operator name: WEDDINGTON GOLF & TENNIS LLC
Owner/operator address: 4141 WHITSETT AVE.
STUDIO CITY, CA 91604
Owner/operator country: Not reported
Owner/operator telephone: 818-761-3250
Owner/operator email: Not reported
Owner/operator fax: Not reported
Owner/operator extension: Not reported
Legal status: Other
Owner/Operator Type: Owner
Owner/Op start date: Not reported
Owner/Op end date: Not reported

Owner/operator name: MATT BECKER
Owner/operator address: 4141 WHITSETT AVE
STUDIO CITY, CA 91604
Owner/operator country: Not reported
Owner/operator telephone: 818-761-3250
Owner/operator email: Not reported
Owner/operator fax: Not reported
Owner/operator extension: Not reported
Legal status: Other
Owner/Operator Type: Operator
Owner/Op start date: Not reported
Owner/Op end date: Not reported

Handler Activities Summary:
U.S. importer of hazardous waste: No
Mixed waste (haz. and radioactive): No
Recycler of hazardous waste: No
Transporter of hazardous waste: Yes
Treater, storer or disposer of HW: No
Underground injection activity: No
On-site burner exemption: No
Furnace exemption: No
Used oil fuel burner: No
Used oil processor: No
User oil refiner: No
Used oil fuel marketer to burner: No
Used oil Specification marketer: No
Used oil transfer facility: No
Used oil transporter: No

Violation Status: No violations found

A4 **STUDIO CITY GOLF COURSE** **HAZNET** **S112870046**
Target **4141 WHITSETT AVE** **HWTS** **N/A**
Property **STUDIO CITY, CA 91604**

Site 4 of 7 in cluster A

Actual:
621 ft.

HAZNET:

Name:	STUDIO CITY GOLF COURSE
Address:	4141 WHITSETT AVE
Address 2:	Not reported
City,State,Zip:	STUDIO CITY, CA 916040000
Contact:	RICK NEGRI/CONTRACTOR
Telephone:	3104936206
Mailing Name:	Not reported
Mailing Address:	4141 WHITSETT AVE
Year:	1995
Gepaid:	CAC001155976
TSD EPA ID:	CAT080013352
CA Waste Code:	241 - Tank bottom waste
Disposal Method:	R01 - Recycler
Tons:	0.2085

Additional Info:

Year:	1995
Gen EPA ID:	CAC001155976
Shipment Date:	19951017
Creation Date:	7/26/1996 0:00:00
Receipt Date:	19951018
Manifest ID:	95534890
Trans EPA ID:	CAL922125668
Trans Name:	Not reported
Trans 2 EPA ID:	Not reported
Trans 2 Name:	Not reported
TSDF EPA ID:	CAT080013352
Trans Name:	Not reported
TSDF Alt EPA ID:	Not reported
TSDF Alt Name:	Not reported
CA Waste Code:	241 - Tank bottom waste 251 Still bottoms with halogenated organics
RCRA Code:	Not reported
Disposal Method:	R01 - Recycler
Quantity Tons:	0.2085
Waste Quantity:	50
Quantity Unit:	G
Additional Code 1:	Not reported
Additional Code 2:	Not reported
Additional Code 3:	Not reported
Additional Code 4:	Not reported
Additional Code 5:	Not reported

HWTS:

Name:	STUDIO CITY GOLF COURSE
Address:	4141 WHITSETT AVE
Address 2:	Not reported
City,State,Zip:	STUDIO CITY, CA 916040000
EPA ID:	CAC001155976

STUDIO CITY GOLF COURSE (Continued) **S112870046**

Inactive Date:	10/25/2000
Create Date:	10/13/1995
Last Act Date:	10/25/2000
Mailing Name:	Not reported
Mailing Address:	4141 WHITSETT AVE
Mailing Address 2:	Not reported
Mailing City,State,Zip:	STUDIO CITY, CA 916040000
Owner Name:	GEORGE MC GALLISTER
Owner Address:	4141 WHITSETT AVE
Owner Address 2:	Not reported
Owner City,State,Zip:	STUDIO CITY, CA 916040000
Contact Name:	RICK NEGRI/CONTRACTOR
Contact Address:	4141 WHITSETT AVE
Contact Address 2:	Not reported
City,State,Zip:	STUDIO CITY, CA 916040000

A5 **WEDDINGTON GOLF & TENNIS** **CERS HAZ WASTE** **S123535284**
Target **4141 N WHITSETT AVE** **CERS** **N/A**
Property **STUDIO CITY, CA 91604**

Site 5 of 7 in cluster A

Actual: 621 ft.

CERS HAZ WASTE:

Name:	WEDDINGTON GOLF & TENNIS
Address:	4141 N WHITSETT AVE
City,State,Zip:	STUDIO CITY, CA 91604
Site ID:	84976
CERS ID:	10244989
CERS Description:	Hazardous Waste Generator

CERS:

Name:	WEDDINGTON GOLF & TENNIS
Address:	4141 N WHITSETT AVE
City,State,Zip:	STUDIO CITY, CA 91604
Site ID:	84976
CERS ID:	10244989
CERS Description:	Chemical Storage Facilities

Violations:

Site ID:	84976
Site Name:	WEDDINGTON GOLF & TENNIS
Violation Date:	11-13-2015
Citation:	HSC 6.95 25508(a)(1) - California Health and Safety Code, Chapter 6.95, Section(s) 25508(a)(1)
Violation Description:	Failure to complete and electronically submit a site map with all required content.
Violation Notes:	Returned to compliance on 11/09/2018.
Violation Division:	Los Angeles City Fire Department
Violation Program:	HMRRP
Violation Source:	CERS

Site ID:	84976
Site Name:	WEDDINGTON GOLF & TENNIS
Violation Date:	11-13-2015
Citation:	HSC 6.95 25508(a)(1) - California Health and Safety Code, Chapter 6.95, Section(s) 25508(a)(1)
Violation Description:	Failure to electronically submit the emergency response plan and procedures when not meeting the agricultural handler exemption

WEDDINGTON GOLF & TENNIS (Continued) **S123535284**

	requirements.
Violation Notes:	Returned to compliance on 11/09/2018.
Violation Division:	Los Angeles City Fire Department
Violation Program:	HMRRP
Violation Source:	CERS
Site ID:	84976
Site Name:	WEDDINGTON GOLF & TENNIS
Violation Date:	10-16-2018
Citation:	HSC 6.95 25508(a)(1) - California Health and Safety Code, Chapter 6.95, Section(s) 25508(a)(1)
Violation Description:	Failure to establish and electronically submit an adequate emergency response plan and procedures for a release or threatened release of a hazardous material.
Violation Notes:	Returned to compliance on 11/09/2018. OBSERVATION: The business failed to establish and electronically submit adequate and EMERGENCY RESPONSE/CONTINGENCY PLAN form in CERS for 2018 for a release or threatened release of a hazardous material. CORRECTIVE ACTION: Login to CERS complete an EMERGENCY RESPONSE/CONTINGENCY PLAN form and submit electronically in CERS. Please see email attachment for an EMERGENCY RESPONSE/CONTINGENCY PLAN form.
Violation Division:	Los Angeles City Fire Department
Violation Program:	HMRRP
Violation Source:	CERS
Site ID:	84976
Site Name:	WEDDINGTON GOLF & TENNIS
Violation Date:	11-13-2015
Citation:	HSC 6.95 25508(d) - California Health and Safety Code, Chapter 6.95, Section(s) 25508(d)
Violation Description:	Failure to complete and/or electronically submit a business plan when storing/handling a hazardous material at or above reportable quantities.
Violation Notes:	Returned to compliance on 11/09/2018.
Violation Division:	Los Angeles City Fire Department
Violation Program:	HMRRP
Violation Source:	CERS
Site ID:	84976
Site Name:	WEDDINGTON GOLF & TENNIS
Violation Date:	11-13-2015
Citation:	HSC 6.95 25507 - California Health and Safety Code, Chapter 6.95, Section(s) 25507
Violation Description:	Failure to adequately establish and implement a business plan when storing/handling a hazardous material at or above reportable quantities.
Violation Notes:	Returned to compliance on 11/09/2018.
Violation Division:	Los Angeles City Fire Department
Violation Program:	HMRRP
Violation Source:	CERS
Site ID:	84976
Site Name:	WEDDINGTON GOLF & TENNIS
Violation Date:	11-13-2015
Citation:	HSC 6.95 25508(a)(1) - California Health and Safety Code, Chapter 6.95, Section(s) 25508(a)(1)
Violation Description:	Failure to electronically submit the training program in safety

WEDDINGTON GOLF & TENNIS (Continued) **S123535284**

procedures when not meeting the agricultural handler exemption requirements.
Violation Notes: Returned to compliance on 11/09/2018.
Violation Division: Los Angeles City Fire Department
Violation Program: HMRRP
Violation Source: CERS

Site ID: 84976
Site Name: WEDDINGTON GOLF & TENNIS
Violation Date: 10-16-2018
Citation: HSC 6.95 25507 - California Health and Safety Code, Chapter 6.95, Section(s) 25507
Violation Description: Failure to adequately establish and implement a business plan when storing/handling a hazardous material at or above reportable quantities.
Violation Notes: Returned to compliance on 11/09/2018. OBSERVATION: The business failed to establish and implement a business plan in CERS for 2018 when handling hazardous materials at or above the reportable threshold quantities. CORRECTIVE ACTION: Login to CERS and establish and implement a business plan for the facility. Submit documentation of correction to the unified program agency.
Violation Division: Los Angeles City Fire Department
Violation Program: HMRRP
Violation Source: CERS

Site ID: 84976
Site Name: WEDDINGTON GOLF & TENNIS
Violation Date: 11-13-2015
Citation: HSC 6.95 25508(a)(1) - California Health and Safety Code, Chapter 6.95, Section(s) 25508(a)(1)
Violation Description: Failure to establish and electronically submit an adequate emergency response plan and procedures for a release or threatened release of a hazardous material.
Violation Notes: Returned to compliance on 11/09/2018.
Violation Division: Los Angeles City Fire Department
Violation Program: HMRRP
Violation Source: CERS

Site ID: 84976
Site Name: WEDDINGTON GOLF & TENNIS
Violation Date: 11-13-2015
Citation: 19 CCR 6.95 25508(a)(1) - California Code of Regulations, Title 19, Chapter 6.95, Section(s) 25508(a)(1)
Violation Description: Failure to complete and electronically submit the Business Activities Page and/or Business Owner Operator Identification Page.
Violation Notes: Returned to compliance on 11/09/2018.
Violation Division: Los Angeles City Fire Department
Violation Program: HMRRP
Violation Source: CERS

Site ID: 84976
Site Name: WEDDINGTON GOLF & TENNIS
Violation Date: 11-13-2015
Citation: HSC 6.95 25505.1 - California Health and Safety Code, Chapter 6.95, Section(s) 25505.1
Violation Description: Failure to provide a copy of the business plan to the owner or the owner’s agent within five working days after receiving a request for a

WEDDINGTON GOLF & TENNIS (Continued) **S123535284**

copy from the owner or the owner's agent.
Violation Notes: Returned to compliance on 11/09/2018.
Violation Division: Los Angeles City Fire Department
Violation Program: HMRRP
Violation Source: CERS

Site ID: 84976
Site Name: WEDDINGTON GOLF & TENNIS
Violation Date: 11-13-2015
Citation: HSC 6.95 25508.2 - California Health and Safety Code, Chapter 6.95, Section(s) 25508.2
Violation Description: Failure to annually review and electronically certify that the business plan is complete, accurate, and up-to-date.
Violation Notes: Returned to compliance on 11/09/2018.
Violation Division: Los Angeles City Fire Department
Violation Program: HMRRP
Violation Source: CERS

Site ID: 84976
Site Name: WEDDINGTON GOLF & TENNIS
Violation Date: 06-07-2019
Citation: 22 CCR 12 66262.34(f) - California Code of Regulations, Title 22, Chapter 12, Section(s) 66262.34(f)
Violation Description: Failure to properly label hazardous waste accumulation containers and portable tanks with the following requirements: "Hazardous Waste", name and address of the generator, physical and chemical characteristics of the Hazardous Waste, and starting accumulation date.
Violation Notes: Returned to compliance on 06/27/2019. OBSERVATION: Observed 55 gallon drum of used motor oil with hazardous waste label covered in oily grime rendering it unreadable. CORRECTIVE ACTION: Provide proper hazardous waste label for 55 gallon drum of used motor oil. Submit a photo to the CUPA demonstrating that the container listed above has been properly labeled.
Violation Division: Los Angeles County Fire Department
Violation Program: HW
Violation Source: CERS

Site ID: 84976
Site Name: WEDDINGTON GOLF & TENNIS
Violation Date: 11-13-2015
Citation: HSC 6.95 25508(a)(1) - California Health and Safety Code, Chapter 6.95, Section(s) 25508(a)(1)
Violation Description: Failure to establish and electronically submit a business plan when not meeting the remote unstaffed facility exemption requirements.
Violation Notes: Returned to compliance on 11/09/2018.
Violation Division: Los Angeles City Fire Department
Violation Program: HMRRP
Violation Source: CERS

Site ID: 84976
Site Name: WEDDINGTON GOLF & TENNIS
Violation Date: 06-07-2019
Citation: 22 CCR 12 66262.40(a) - California Code of Regulations, Title 22, Chapter 12, Section(s) 66262.40(a)
Violation Description: Failure to keep a copy of each properly signed manifest for at least three years from the date the waste was accepted by the initial

WEDDINGTON GOLF & TENNIS (Continued) **S123535284**

	transporter. The manifest signed at the time the waste was accepted for transport shall be kept until receiving a signed copy from the designated facility which received the waste.
Violation Notes:	Returned to compliance on 06/27/2019. OBSERVATION: Uniform Hazardous Waste Manifests for were not available at the time of inspection. CORRECTIVE ACTION: Locate a copy of most recent manifest for used motor oil and submit copy to inspector.
Violation Division:	Los Angeles County Fire Department
Violation Program:	HW
Violation Source:	CERS
Site ID:	84976
Site Name:	WEDDINGTON GOLF & TENNIS
Violation Date:	11-13-2015
Citation:	HSC 6.95 25508.1(a)-(e) - California Health and Safety Code, Chapter 6.95, Section(s) 25508.1(a)-(e)
Violation Description:	Failure to electronically update business plan within 30 days of any one of the following events: A 100 percent or more increase in the quantity of a previously disclosed material. Any handling of a previously undisclosed hazardous materials at or above reportable quantities. A change of business address, business ownership, or business name.
Violation Notes:	Returned to compliance on 11/09/2018.
Violation Division:	Los Angeles City Fire Department
Violation Program:	HMRRP
Violation Source:	CERS
Site ID:	84976
Site Name:	WEDDINGTON GOLF & TENNIS
Violation Date:	11-13-2015
Citation:	HSC 6.95 25508.1(f) - California Health and Safety Code, Chapter 6.95, Section(s) 25508.1(f)
Violation Description:	Failure to electronically update the business plan within 30 days of a substantial change.
Violation Notes:	Returned to compliance on 11/09/2018.
Violation Division:	Los Angeles City Fire Department
Violation Program:	HMRRP
Violation Source:	CERS
Site ID:	84976
Site Name:	WEDDINGTON GOLF & TENNIS
Violation Date:	10-16-2018
Citation:	HSC 6.95 25508(a)(1) - California Health and Safety Code, Chapter 6.95, Section(s) 25508(a)(1)
Violation Description:	Failure to complete and electronically submit hazardous material inventory information for all reportable hazardous materials on site at or above reportable quantities.
Violation Notes:	Returned to compliance on 11/09/2018. OBSERVATION: The business failed to complete and electronically submit chemical inventory information for all reportable hazardous materials on site at or above reportable quantities for 2018 in CERS. CORRECTIVE ACTION: Login to CERS review, update and resubmit all hazardous materials inventory on site at or above reportable quantities.
Violation Division:	Los Angeles City Fire Department
Violation Program:	HMRRP
Violation Source:	CERS

WEDDINGTON GOLF & TENNIS (Continued) **S123535284**

Site ID:	84976
Site Name:	WEDDINGTON GOLF & TENNIS
Violation Date:	11-13-2015
Citation:	HSC 6.95 25505.1 - California Health and Safety Code, Chapter 6.95, Section(s) 25505.1
Violation Description:	Failure to notify property owner in writing that the business is subject to the business plan program and has complied with its provisions.
Violation Notes:	Returned to compliance on 11/09/2018.
Violation Division:	Los Angeles City Fire Department
Violation Program:	HMRRP
Violation Source:	CERS

Site ID:	84976
Site Name:	WEDDINGTON GOLF & TENNIS
Violation Date:	11-13-2015
Citation:	HSC 6.95 25508(a)(1) - California Health and Safety Code, Chapter 6.95, Section(s) 25508(a)(1)
Violation Description:	Failure to complete and electronically submit hazardous material inventory information for all reportable hazardous materials on site at or above reportable quantities.
Violation Notes:	Returned to compliance on 11/09/2018.
Violation Division:	Los Angeles City Fire Department
Violation Program:	HMRRP
Violation Source:	CERS

Site ID:	84976
Site Name:	WEDDINGTON GOLF & TENNIS
Violation Date:	11-13-2015
Citation:	HSC 6.95 25508(a)(1) - California Health and Safety Code, Chapter 6.95, Section(s) 25508(a)(1)
Violation Description:	Failure to establish and electronically submit an adequate training program in safety procedures in the event of a release or threatened release of a hazardous material.
Violation Notes:	Returned to compliance on 11/09/2018.
Violation Division:	Los Angeles City Fire Department
Violation Program:	HMRRP
Violation Source:	CERS

Site ID:	84976
Site Name:	WEDDINGTON GOLF & TENNIS
Violation Date:	11-13-2015
Citation:	HSC 6.95 25510(a) - California Health and Safety Code, Chapter 6.95, Section(s) 25510(a)
Violation Description:	Failure to report a release or threatened release of a hazardous material to the unified program agency and to OES.
Violation Notes:	Returned to compliance on 12/22/2016. 12/22/2016 No release of hazardous substances onsite, violation issued in error, violation was downgraded to a minor violation and closed.
Violation Division:	Los Angeles City Fire Department
Violation Program:	HMRRP
Violation Source:	CERS

Site ID:	84976
Site Name:	WEDDINGTON GOLF & TENNIS
Violation Date:	10-16-2018
Citation:	HSC 6.95 25508(a)(1) - California Health and Safety Code, Chapter

WEDDINGTON GOLF & TENNIS (Continued) **S123535284**

	6.95, Section(s) 25508(a)(1)
Violation Description:	Failure to complete and electronically submit the Business Activities Page and/or Business Owner Operator Identification Page.
Violation Notes:	Returned to compliance on 11/09/2018. OBSERVATION: The business failed to complete and electronically submit the: 1) Business Activities Page 2) Business Owner Operator Identification Page CORRECTIVE ACTION: Complete and electronically submit the Business Activities Page and Business Owner Operator Identification Page.
Violation Division:	Los Angeles City Fire Department
Violation Program:	HMRRP
Violation Source:	CERS
Site ID:	84976
Site Name:	WEDDINGTON GOLF & TENNIS
Violation Date:	11-13-2015
Citation:	HSC 6.95 25505(a)(4) - California Health and Safety Code, Chapter 6.95, Section(s) 25505(a)(4)
Violation Description:	Failure to provide initial and annual training to all employees in safety procedures in the event of a release or threatened release of a hazardous material or failure to document and maintain training records for a minimum of three years.
Violation Notes:	Returned to compliance on 11/09/2018.
Violation Division:	Los Angeles City Fire Department
Violation Program:	HMRRP
Violation Source:	CERS
Site ID:	84976
Site Name:	WEDDINGTON GOLF & TENNIS
Violation Date:	10-16-2018
Citation:	HSC 6.95 25508(a)(1) - California Health and Safety Code, Chapter 6.95, Section(s) 25508(a)(1)
Violation Description:	Failure to complete and electronically submit a site map with all required content.
Violation Notes:	Returned to compliance on 11/09/2018. OBSERVATION: The business failed to complete and electronically submit a site map with all required content including: north orientation, loading area, internal roads, adjacent streets, storm and sewer drains, access and exit points, emergency shut offs, evacuation staging area, hazardous materials/waste storage areas and emergency response equipment. CORRECTIVE ACTION: Login to CERS complete and electronically submit a site map with all required content. Please see site map template and required elements.
Violation Division:	Los Angeles City Fire Department
Violation Program:	HMRRP
Violation Source:	CERS

Evaluation:

Eval General Type:	Compliance Evaluation Inspection
Eval Date:	06-07-2019
Violations Found:	Yes
Eval Type:	Routine done by local agency
Eval Notes:	Marcos Anguiano/Manager xtreme6335@gmail.com
Eval Division:	Los Angeles County Fire Department
Eval Program:	HW
Eval Source:	CERS
Eval General Type:	Compliance Evaluation Inspection

WEDDINGTON GOLF & TENNIS (Continued) **S123535284**

Eval Date:	10-16-2018
Violations Found:	Yes
Eval Type:	Routine done by local agency
Eval Notes:	Consent to enter, inspect and take photographs was given by: Launne Davis The Business Activities, Owner/Operator Identification, Hazardous Materials Inventory, Site Map, Emergency Response/Contingency Plan and Employee Training Plan sections were reviewed in CERS and field verified. Review and correct any violations indicated previously in this report, on or before the COMPLY BY date associated with each violation. NOTE: The LAMC, Sections (L.A.M.C. SECTION 57.105.1.4; 57.120.3; 57.121.2 and 57.121.2.1.) requires businesses that store, use or handle hazardous materials in the City of Los Angeles to obtain a Consolidated Permit from the Los Angeles Fire Department CUPA **** Annual submission of a Hazardous Materials Business Plan into CERS is required between January 1 and March 1 of every year. Please remember that any change in inventory of greater than 100 percent will require new submission within 30 days of that change. As a reminder, you must complete all [Truncated]
Eval Division:	Los Angeles City Fire Department
Eval Program:	HMRRP
Eval Source:	CERS

Eval General Type:	Compliance Evaluation Inspection
Eval Date:	11-13-2015
Violations Found:	Yes
Eval Type:	Routine done by local agency
Eval Notes:	WROTE A NOTICE FOR NO ELECTRONIC SUBMISSION OF HMBP. Mr Marcos Anguiano Manager email xtreme6335@gmail.com
Eval Division:	Los Angeles City Fire Department
Eval Program:	HMRRP
Eval Source:	CERS

Eval General Type:	Other/Unknown
Eval Date:	11-09-2018
Violations Found:	No
Eval Type:	Other, not routine, done by local agency
Eval Notes:	CERS review, email, phone call, tracking sheet updated. Site now complaint.
Eval Division:	Los Angeles City Fire Department
Eval Program:	HMRRP
Eval Source:	CERS

Eval General Type:	Compliance Evaluation Inspection
Eval Date:	11-13-2015
Violations Found:	Yes
Eval Type:	Routine done by local agency
Eval Notes:	WROTE NOTICE FOR NO ELECTRONIC SUBMITTAL FOF HMBP. MARCOR ANGUIANO MANAGER, EMAIL xtreme6335@gmail.com
Eval Division:	Los Angeles City Fire Department
Eval Program:	HMRRP
Eval Source:	CERS

Affiliation:

Affiliation Type Desc:	CUPA District
Entity Name:	Los Angeles City Fire Department
Entity Title:	Not reported
Affiliation Address:	200 North Main Street, Room 1780

WEDDINGTON GOLF & TENNIS (Continued) **S123535284**

Affiliation City:	Los Angeles
Affiliation State:	CA
Affiliation Country:	Not reported
Affiliation Zip:	90012
Affiliation Phone:	(213) 978-3680
Affiliation Type Desc:	Legal Owner
Entity Name:	WEDDINGTON GOLF & TENNIS
Entity Title:	Not reported
Affiliation Address:	4141 NORTH WHITSETT AVENUE
Affiliation City:	STUDIO CITY
Affiliation State:	CA
Affiliation Country:	United States
Affiliation Zip:	91604
Affiliation Phone:	(818) 761-3250
Affiliation Type Desc:	Parent Corporation
Entity Name:	WEDDINGTON GOLF & TENNIS
Entity Title:	Not reported
Affiliation Address:	Not reported
Affiliation City:	Not reported
Affiliation State:	Not reported
Affiliation Country:	Not reported
Affiliation Zip:	Not reported
Affiliation Phone:	Not reported
Affiliation Type Desc:	Document Preparer
Entity Name:	MARCOS ANGUIANO
Entity Title:	Not reported
Affiliation Address:	Not reported
Affiliation City:	Not reported
Affiliation State:	Not reported
Affiliation Country:	Not reported
Affiliation Zip:	Not reported
Affiliation Phone:	Not reported
Affiliation Type Desc:	Identification Signer
Entity Name:	Marcos Anguiano
Entity Title:	MANAGER
Affiliation Address:	Not reported
Affiliation City:	Not reported
Affiliation State:	Not reported
Affiliation Country:	Not reported
Affiliation Zip:	Not reported
Affiliation Phone:	Not reported
Affiliation Type Desc:	Environmental Contact
Entity Name:	State UST Fund Advisory & Services, Inc.
Entity Title:	Not reported
Affiliation Address:	22930 CALABASH STREET
Affiliation City:	WOODLAND HILLS
Affiliation State:	CA
Affiliation Country:	Not reported
Affiliation Zip:	91364
Affiliation Phone:	Not reported
Affiliation Type Desc:	Property Owner

WEDDINGTON GOLF & TENNIS (Continued) **S123535284**

Entity Name:	WEDDINGTON INVESTMENTS
Entity Title:	Not reported
Affiliation Address:	4141 NORTH WHITSETT AVENUE
Affiliation City:	STUDIO CITY
Affiliation State:	CA
Affiliation Country:	United States
Affiliation Zip:	91604
Affiliation Phone:	(818) 761-3250
Affiliation Type Desc:	Facility Mailing Address
Entity Name:	Mailing Address
Entity Title:	Not reported
Affiliation Address:	4141 NORTH WHITSETT AVENUE
Affiliation City:	STUDIO CITY
Affiliation State:	CA
Affiliation Country:	Not reported
Affiliation Zip:	91604
Affiliation Phone:	Not reported
Affiliation Type Desc:	Operator
Entity Name:	WEDDINGTON GOLF & TENNIS
Entity Title:	Not reported
Affiliation Address:	Not reported
Affiliation City:	Not reported
Affiliation State:	Not reported
Affiliation Country:	Not reported
Affiliation Zip:	Not reported
Affiliation Phone:	(818) 761-3250

A6 **STUDIO CITY GOLF COURSE INC** **SWEEPS UST** **S101587646**
Target **4141 WHITSETT AVE** **CA FID UST** **N/A**
Property **STUDIO CITY, CA 91604**

Site 6 of 7 in cluster A

Actual:
621 ft.

SWEEPS UST:

Name:	STUDIO CITY GOLF COURSE INC
Address:	4141 WHITSETT AVE
City:	STUDIO CITY
Status:	Active
Comp Number:	4619
Number:	9
Board Of Equalization:	Not reported
Referral Date:	04-20-93
Action Date:	05-05-94
Created Date:	02-29-88
Owner Tank Id:	Not reported
SWRCB Tank Id:	Not reported
Tank Status:	Not reported
Capacity:	Not reported
Active Date:	Not reported
Tank Use:	Not reported
STG:	Not reported
Content:	Not reported
Number Of Tanks:	Not reported

STUDIO CITY GOLF COURSE INC (Continued) **S101587646**

CA FID UST:

Facility ID:	19055850
Regulated By:	UTNKA
Regulated ID:	Not reported
Cortese Code:	Not reported
SIC Code:	Not reported
Facility Phone:	2138773777
Mail To:	Not reported
Mailing Address:	11222 WEDDINGTON ST
Mailing Address 2:	Not reported
Mailing City,St,Zip:	STUDIO CITY 916040000
Contact:	Not reported
Contact Phone:	Not reported
DUNs Number:	Not reported
NPDES Number:	Not reported
EPA ID:	Not reported
Comments:	Not reported
Status:	Active

A7 **WEDDINGTON GOLF & TENNIS** **HAZNET** **S113147855**
Target **4141 WHITSETT AVE** **HAZMAT** **N/A**
Property **STUDIO CITY, CA 91604** **HWTS**

Site 7 of 7 in cluster A

Actual: **621 ft.**

HAZNET:

Name:	WEDDINGTON GOLF & TENNIS
Address:	4141 WHITSETT AVE
Address 2:	Not reported
City,State,Zip:	STUDIO CITY, CA 91604
Contact:	MATT BECKER
Telephone:	8187613250
Mailing Name:	Not reported
Mailing Address:	4141 WHITSETT AVE
Year:	2015
Gepaid:	CAL000320383
TSD EPA ID:	CAT080013352
CA Waste Code:	221 - Waste oil and mixed oil
Disposal Method:	H039 - Other Recovery Of Reclamation For Reuse Including Acid Regeneration, Organics Recovery Ect
Tons:	0.38
Year:	2011
Gepaid:	CAL000320383
TSD EPA ID:	CAT080013352
CA Waste Code:	221 - Waste oil and mixed oil
Disposal Method:	H039 - Other Recovery Of Reclamation For Reuse Including Acid Regeneration, Organics Recovery Ect
Tons:	0.418
Year:	2007
Gepaid:	CAL000320383
TSD EPA ID:	CAT080013352
CA Waste Code:	221 - Waste oil and mixed oil
Disposal Method:	H039 - Other Recovery Of Reclamation For Reuse Including Acid Regeneration, Organics Recovery Ect

WEDDINGTON GOLF & TENNIS (Continued) **S113147855**

Tons: 0.285

Additional Info:
Year: 2015
Gen EPA ID: CAL000320383

Shipment Date: 20150629
Creation Date: 9/23/2015 22:15:29
Receipt Date: 20150630
Manifest ID: 008695955FLE
Trans EPA ID: CAL000264806
Trans Name: EXPRESS OIL CO
Trans 2 EPA ID: Not reported
Trans 2 Name: Not reported
TSDF EPA ID: CAT080013352
Trans Name: DEMENNO KERDOON
TSDF Alt EPA ID: Not reported
TSDF Alt Name: Not reported
CA Waste Code: 221 - Waste oil and mixed oil
RCRA Code: Not reported
Disposal Method: H039 - Other Recovery Of Reclamation For Reuse Including Acid Regeneration, Organics Recovery Ect
Quantity Tons: 0.38
Waste Quantity: 100
Quantity Unit: G
Additional Code 1: Not reported
Additional Code 2: Not reported
Additional Code 3: Not reported
Additional Code 4: Not reported
Additional Code 5: Not reported

Additional Info:
Year: 2011
Gen EPA ID: CAL000320383

Shipment Date: 20110914
Creation Date: 12/9/2011 18:30:58
Receipt Date: 20110916
Manifest ID: 008668782JJK
Trans EPA ID: CAL000264806
Trans Name: EXPRESS OIL CO
Trans 2 EPA ID: Not reported
Trans 2 Name: Not reported
TSDF EPA ID: CAT080013352
Trans Name: DEMENNO KERDOON
TSDF Alt EPA ID: Not reported
TSDF Alt Name: Not reported
CA Waste Code: 221 - Waste oil and mixed oil
RCRA Code: Not reported
Disposal Method: H039 - Other Recovery Of Reclamation For Reuse Including Acid Regeneration, Organics Recovery Ect
Quantity Tons: 0.418
Waste Quantity: 110
Quantity Unit: G
Additional Code 1: Not reported

WEDDINGTON GOLF & TENNIS (Continued) **S113147855**

Additional Code 2:	Not reported
Additional Code 3:	Not reported
Additional Code 4:	Not reported
Additional Code 5:	Not reported

Additional Info:

Year:	2007
Gen EPA ID:	CAL000320383
Shipment Date:	20070613
Creation Date:	10/22/2007 18:30:08
Receipt Date:	20070613
Manifest ID:	002362323JJK
Trans EPA ID:	CAL000264806
Trans Name:	EXPRESS OIL CO
Trans 2 EPA ID:	Not reported
Trans 2 Name:	Not reported
TSDF EPA ID:	CAT080013352
Trans Name:	DEMENNO KERDOON
TSDF Alt EPA ID:	Not reported
TSDF Alt Name:	Not reported
CA Waste Code:	221 - Waste oil and mixed oil
RCRA Code:	Not reported
Disposal Method:	H039 - Other Recovery Of Reclamation For Reuse Including Acid Regeneration, Organics Recovery Ect
Quantity Tons:	0.285
Waste Quantity:	75
Quantity Unit:	G
Additional Code 1:	Not reported
Additional Code 2:	Not reported
Additional Code 3:	Not reported
Additional Code 4:	Not reported
Additional Code 5:	Not reported

LOS ANGELES HM:

Name:	WEDDINGTON GOLF & TENNIS
Address:	4141 WHITSETT AVE
City,State,Zip:	STUDIO CITY, CA 91604
Facility ID:	FA0012541
Last Run Date:	06/01/2019
Status:	ACTIVE

HWTS:

Name:	WEDDINGTON GOLF & TENNIS
Address:	4141 WHITSETT AVE
Address 2:	Not reported
City,State,Zip:	STUDIO CITY, CA 91604
EPA ID:	CAL000320383
Inactive Date:	Not reported
Create Date:	06/06/2007
Last Act Date:	11/29/2018
Mailing Name:	Not reported
Mailing Address:	4141 WHITSETT AVE
Mailing Address 2:	Not reported
Mailing City,State,Zip:	STUDIO CITY, CA 916040000
Owner Name:	WEDDINGTON GOLF & TENNIS LLC

WEDDINGTON GOLF & TENNIS (Continued) **S113147855**

Owner Address: 4141 WHITSETT AVE.
Owner Address 2: Not reported
Owner City,State,Zip: STUDIO CITY, CA 916040000
Contact Name: MATT BECKER
Contact Address: 4141 WHITSETT AVE
Contact Address 2: Not reported
City,State,Zip: STUDIO CITY, CA 91604

NAICS:
EPA ID: CAL000320383
Create Date: 2007-06-06 13:28:19
NAICS Code: 99999
NAICS Description: Not Otherwise Specified
Issued EPA ID Date: 2007-06-06 13:28:19
Inactive Date: Not reported
Facility Name: WEDDINGTON GOLF & TENNIS
Facility Address: 4141 WHITSETT AVE
Facility Address 2: Not reported
Facility City: STUDIO CITY
Facility County: 19
Facility State: CA
Facility Zip: 91604

8
SE
< 1/8
0.040 mi.
210 ft.

CITY OF LOS ANGELES **HAZNET** **S112955271**
4041 WHITSETT AVE **HAZMAT** **N/A**
STUDIO CITY, CA 91604 **HWTS**

Relative:
Lower

Actual:
604 ft.

HAZNET:
Name: CITY OF LOS ANGELES
Address: 4041 WHITSETT AVE
Address 2: Not reported
City,State,Zip: STUDIO CITY, CA 91604
Contact: ROBERTO DE LEON/PROJ MGR
Telephone: 2135806895
Mailing Name: Not reported
Mailing Address: 221 N FIGUEROA ST STE 1550

Year: 2006
Gepaid: CAC002606507
TSD EPA ID: CAD028409019
CA Waste Code: 352 - Other organic solids
Disposal Method: H01 - Transfer Station
Tons: 0.01

Additional Info:
Year: 2006
Gen EPA ID: CAC002606507

Shipment Date: 20060821
Creation Date: 10/5/2006 18:31:29
Receipt Date: 20060825
Manifest ID: 25204852
Trans EPA ID: MDR000013854
Trans Name: MARCOR REMEDIATION INC

CITY OF LOS ANGELES (Continued) **S112955271**

Trans 2 EPA ID:	Not reported
Trans 2 Name:	Not reported
TSDF EPA ID:	CAD028409019
Trans Name:	CROSBY OVERTON
TSDF Alt EPA ID:	CAD028409019
TSDF Alt Name:	Not reported
CA Waste Code:	352 - Other organic solids
RCRA Code:	D008
Disposal Method:	H01 - Transfer Station
Quantity Tons:	0.01
Waste Quantity:	20
Quantity Unit:	P
Additional Code 1:	Not reported
Additional Code 2:	Not reported
Additional Code 3:	Not reported
Additional Code 4:	Not reported
Additional Code 5:	Not reported

LOS ANGELES HM:

Name:	LAFD - FIRE STATION 78
Address:	4041 WHITSETT AVE
City,State,Zip:	STUDIO CITY, CA 91604
Facility ID:	FA0038808
Last Run Date:	06/01/2019
Status:	ACTIVE

HWTS:

Name:	CITY OF LOS ANGELES
Address:	4041 WHITSETT AVE
Address 2:	Not reported
City,State,Zip:	STUDIO CITY, CA 91604
EPA ID:	CAC002606507
Inactive Date:	01/22/2007
Create Date:	07/25/2006
Last Act Date:	04/05/2007
Mailing Name:	Not reported
Mailing Address:	221 N FIGUEROA ST STE 1550
Mailing Address 2:	Not reported
Mailing City,State,Zip:	LOS ANGELES, CA 90012
Owner Name:	CITY OF LOS ANGELES
Owner Address:	221 N FIGUEROA ST STE 1550
Owner Address 2:	Not reported
Owner City,State,Zip:	LOS ANGELES, CA 90012
Contact Name:	ROBERTO DE LEON/PROJ MGR
Contact Address:	221 N FIGUEROA ST STE 1550
Contact Address 2:	Not reported
City,State,Zip:	LOS ANGELES, CA 90012

9
NNE
< 1/8
0.049 mi.
257 ft.

4219 BABCOCK AVE
STUDIO CITY, CA

UST **U004302582**
N/A

Relative:
Higher

Actual:
623 ft.

LOS ANGELES UST:

Name:	Not reported
Address:	4219 BABCOCK AVE
City,State,Zip:	STUDIO CITY, CA
Facility ID:	Not reported
Last Run Date:	01/01/1900
Status:	HISTORICAL

10
NW
< 1/8
0.069 mi.
363 ft.

FEARLESS FILMS INC
4231 BELLAIRE AVE
STUDIO CITY, CA 91604

EDR Hist Auto **1021882157**
N/A

Relative:
Higher

Actual:
626 ft.

EDR Hist Auto

Year:	Name:	Type:
2001	FEARLESS FILMS INC	Gasoline Service Stations
2002	FEARLESS FILMS INC	Gasoline Service Stations
2003	FEARLESS FILMS INC	Gasoline Service Stations
2004	FEARLESS FILMS INC	Gasoline Service Stations
2005	FEARLESS FILMS INC	Gasoline Service Stations

11
SW
< 1/8
0.071 mi.
373 ft.

FOUR SQUARE CORP PINZ BOWLING CENTER
12655 VENTURA BLVD
STUDIO CITY, CA 91604

RCRA NonGen / NLR **1024836130**
CAL000379044

Relative:
Higher

Actual:
628 ft.

RCRA NonGen / NLR:

Date form received by agency:	2012-10-17 00:00:00.0
Facility name:	FOUR SQUARE CORP PINZ BOWLING CENTER
Facility address:	12655 VENTURA BLVD STUDIO CITY, CA 91604
EPA ID:	CAL000379044
Contact:	SCOTT FRAGER
Contact address:	12655 VENTURA BLVD STUDIO CITY, CA 91604
Contact country:	Not reported
Contact telephone:	818-769-7600
Contact email:	SCOTT@PINZBOWL.NET
EPA Region:	09
Classification:	Non-Generator
Description:	Handler: Non-Generators do not presently generate hazardous waste

Owner/Operator Summary:

Owner/operator name:	SCOTT FRAGER
Owner/operator address:	12655 VENTURA BLVD STUDIO CITY, CA 91604
Owner/operator country:	Not reported
Owner/operator telephone:	818-769-7600
Owner/operator email:	Not reported

FOUR SQUARE CORP PINZ BOWLING CENTER (Continued) **1024836130**

Owner/operator fax: Not reported
Owner/operator extension: Not reported
Legal status: Other
Owner/Operator Type: Operator
Owner/Op start date: Not reported
Owner/Op end date: Not reported

Owner/operator name: FOUR SQUARE CORP
Owner/operator address: 12655 VENTURA BLVD
STUDIO CITY, CA 91604
Owner/operator country: Not reported
Owner/operator telephone: 818-769-7600
Owner/operator email: Not reported
Owner/operator fax: Not reported
Owner/operator extension: Not reported
Legal status: Other
Owner/Operator Type: Owner
Owner/Op start date: Not reported
Owner/Op end date: Not reported

Handler Activities Summary:
U.S. importer of hazardous waste: No
Mixed waste (haz. and radioactive): No
Recycler of hazardous waste: No
Transporter of hazardous waste: Yes
Treater, storer or disposer of HW: No
Underground injection activity: No
On-site burner exemption: No
Furnace exemption: No
Used oil fuel burner: No
Used oil processor: No
User oil refiner: No
Used oil fuel marketer to burner: No
Used oil Specification marketer: No
Used oil transfer facility: No
Used oil transporter: No

Violation Status: No violations found

B12 **RCRA NonGen / NLR** **1025833637**
NE **4230 WHITSETT AVENUE** **CAC003013214**
< 1/8 **STUDIO CITY, CA 91604**
0.071 mi.
375 ft. **Site 1 of 2 in cluster B**

Relative:
Higher

Actual:
623 ft.

RCRA NonGen / NLR:
Date form received by agency: 2019-05-02 00:00:00.0
Facility name: Not reported
Facility address: 4230 WHITSETT AVENUE
STUDIO CITY, CA 91604
EPA ID: CAC003013214
Contact: JOHNSON, GAIL
Contact address: 4230 WHITSETT AVENUE
STUDIO CITY, CA 91604
Contact country: Not reported
Contact telephone: 818-590-7541
Contact email: ANDREWC@PWSEI.COM
EPA Region: 09

(Continued) **1025833637**

Classification: Non-Generator
Description: Handler: Non-Generators do not presently generate hazardous waste

Owner/Operator Summary:
Owner/operator name: JOHNSON, GAIL
Owner/operator address: 4230 WHITSETT AVENUE
STUDIO CITY, CA 91604
Owner/operator country: Not reported
Owner/operator telephone: 818-590-7541
Owner/operator email: Not reported
Owner/operator fax: Not reported
Owner/operator extension: Not reported
Legal status: Other
Owner/Operator Type: Owner
Owner/Op start date: Not reported
Owner/Op end date: Not reported

Owner/operator name: JOHNSON, GAIL
Owner/operator address: 4230 WHITSETT AVENUE
STUDIO CITY, CA 91604
Owner/operator country: Not reported
Owner/operator telephone: 818-590-7541
Owner/operator email: Not reported
Owner/operator fax: Not reported
Owner/operator extension: Not reported
Legal status: Other
Owner/Operator Type: Operator
Owner/Op start date: Not reported
Owner/Op end date: Not reported

Handler Activities Summary:
U.S. importer of hazardous waste: No
Mixed waste (haz. and radioactive): No
Recycler of hazardous waste: No
Transporter of hazardous waste: Yes
Treater, storer or disposer of HW: Yes
Underground injection activity: No
On-site burner exemption: No
Furnace exemption: No
Used oil fuel burner: No
Used oil processor: No
User oil refiner: No
Used oil fuel marketer to burner: No
Used oil Specification marketer: No
Used oil transfer facility: No
Used oil transporter: No

Violation Status: No violations found

C13 **STAPLES THE OFFICE SUPERSTORE EAST INC STORE 0180** **CERS HAZ WASTE** **S118937464**
SSW **12605 VENTURA BLVD** **HAZNET** **N/A**
< 1/8 **STUDIO CITY, CA 91604** **HWTS**
0.076 mi.
401 ft. **Site 1 of 2 in cluster C**

Relative: Higher

Actual: 629 ft.

CERS HAZ WASTE:

Name:	STAPLES THE OFFICE SUPERSTORE #0180
Address:	12605 VENTURA BLVD
City,State,Zip:	STUDIO CITY, CA 91604
Site ID:	354473
CERS ID:	10635697
CERS Description:	Hazardous Waste Generator

Evaluation:

Eval General Type:	Compliance Evaluation Inspection
Eval Date:	05-17-2019
Violations Found:	No
Eval Type:	Routine done by local agency
Eval Notes:	Karen Rutherford/ Store Manger
Eval Division:	Los Angeles County Fire Department
Eval Program:	HW
Eval Source:	CERS

Coordinates:

Site ID:	354473
Facility Name:	Staples the Office Superstore #0180
Env Int Type Code:	HWG
Program ID:	10635697
Coord Name:	Not reported
Ref Point Type Desc:	Center of a facility or station.
Latitude:	34.144100
Longitude:	-118.407740

Affiliation:

Affiliation Type Desc:	Environmental Contact
Entity Name:	Froy Ruiz
Entity Title:	Not reported
Affiliation Address:	16501 Trojan Way
Affiliation City:	La Mirada
Affiliation State:	CA
Affiliation Country:	Not reported
Affiliation Zip:	90604
Affiliation Phone:	Not reported

Affiliation Type Desc:	Facility Mailing Address
Entity Name:	Mailing Address
Entity Title:	Not reported
Affiliation Address:	500 Staples Drive
Affiliation City:	Framingham
Affiliation State:	MA
Affiliation Country:	Not reported
Affiliation Zip:	01702
Affiliation Phone:	Not reported

Affiliation Type Desc:	Operator
Entity Name:	Staples the Office Superstore East Inc
Entity Title:	Not reported
Affiliation Address:	Not reported

STAPLES THE OFFICE SUPERSTORE EAST INC STORE 0180 (Continued) **S118937464**

Affiliation City:	Not reported
Affiliation State:	Not reported
Affiliation Country:	Not reported
Affiliation Zip:	Not reported
Affiliation Phone:	(508) 253-5000
Affiliation Type Desc:	Property Owner
Entity Name:	STUDIO CITY SPORTS CENTER, LLC C/O ROBERT SCHENKMAN
Entity Title:	Not reported
Affiliation Address:	16633 VENTURA BLVD. #804
Affiliation City:	ENCINO
Affiliation State:	CA
Affiliation Country:	United States
Affiliation Zip:	91436
Affiliation Phone:	(818) 380-1440
Affiliation Type Desc:	Document Preparer
Entity Name:	Froylan Ruiz Jr
Entity Title:	Not reported
Affiliation Address:	Not reported
Affiliation City:	Not reported
Affiliation State:	Not reported
Affiliation Country:	Not reported
Affiliation Zip:	Not reported
Affiliation Phone:	Not reported
Affiliation Type Desc:	CUPA District
Entity Name:	Los Angeles City Fire Department
Entity Title:	Not reported
Affiliation Address:	200 North Main Street, Room 1780
Affiliation City:	Los Angeles
Affiliation State:	CA
Affiliation Country:	Not reported
Affiliation Zip:	90012
Affiliation Phone:	(213) 978-3680
Affiliation Type Desc:	Legal Owner
Entity Name:	Staples the Office Superstore East Inc
Entity Title:	Not reported
Affiliation Address:	500 Staples Drive
Affiliation City:	Framingham
Affiliation State:	MA
Affiliation Country:	United States
Affiliation Zip:	01702
Affiliation Phone:	(508) 253-5000
Affiliation Type Desc:	Parent Corporation
Entity Name:	Staples the Office Superstore East Inc
Entity Title:	Not reported
Affiliation Address:	Not reported
Affiliation City:	Not reported
Affiliation State:	Not reported
Affiliation Country:	Not reported
Affiliation Zip:	Not reported
Affiliation Phone:	Not reported
Affiliation Type Desc:	Identification Signer

STAPLES THE OFFICE SUPERSTORE EAST INC STORE 0180 (Continued) **S118937464**

Entity Name:	Froylan Ruiz Jr
Entity Title:	Safety and Compliance Manager
Affiliation Address:	Not reported
Affiliation City:	Not reported
Affiliation State:	Not reported
Affiliation Country:	Not reported
Affiliation Zip:	Not reported
Affiliation Phone:	Not reported

HAZNET:

Name:	STAPLES THE OFFICE SUPERSTORE EAST INC STORE 0180
Address:	12605 VENTURA BLVD
Address 2:	Not reported
City,State,Zip:	STUDIO CITY, CA 91604
Contact:	KEITH BARROWS
Telephone:	5082531498
Mailing Name:	Not reported
Mailing Address:	500 STAPLES DR
Year:	2017
Gepaid:	CAL000390849
TSD EPA ID:	CAD008364432
CA Waste Code:	122 - Alkaline solution without metals pH >= 12.5
Disposal Method:	H141 - Storage, Bulking, And/Or Transfer Off Site--No Treatment/Reovery (H010-H129) Or (H131-H135)
Tons:	0.007
Year:	2016
Gepaid:	CAL000390849
TSD EPA ID:	UTD981552177
CA Waste Code:	352 - Other organic solids
Disposal Method:	H040 - Incineration--Thermal Destruction Other Than Use As A Fuel
Tons:	0.064
Year:	2016
Gepaid:	CAL000390849
TSD EPA ID:	CAD008364432
CA Waste Code:	122 - Alkaline solution without metals pH >= 12.5
Disposal Method:	H141 - Storage, Bulking, And/Or Transfer Off Site--No Treatment/Reovery (H010-H129) Or (H131-H135)
Tons:	0.005
Year:	2015
Gepaid:	CAL000390849
TSD EPA ID:	CAD008364432
CA Waste Code:	-
Disposal Method:	H141 - Storage, Bulking, And/Or Transfer Off Site--No Treatment/Reovery (H010-H129) Or (H131-H135)
Tons:	0.0005
Year:	2015
Gepaid:	CAL000390849
TSD EPA ID:	CAD008364432
CA Waste Code:	181 - Other inorganic solid waste
Disposal Method:	H141 - Storage, Bulking, And/Or Transfer Off Site--No Treatment/Reovery (H010-H129) Or (H131-H135)

STAPLES THE OFFICE SUPERSTORE EAST INC STORE 0180 (Continued) **S118937464**

Tons:	0.0005
Year:	2015
Gepaid:	CAL000390849
TSD EPA ID:	CAD008364432
CA Waste Code:	331 - Off-specification, aged or surplus organics
Disposal Method:	H141 - Storage, Bulking, And/Or Transfer Off Site--No Treatment/Reovery (H010-H129) Or (H131-H135)
Tons:	0.001
Year:	2015
Gepaid:	CAL000390849
TSD EPA ID:	CAD008364432
CA Waste Code:	214 - Unspecified solvent mixture
Disposal Method:	H141 - Storage, Bulking, And/Or Transfer Off Site--No Treatment/Reovery (H010-H129) Or (H131-H135)
Tons:	0.002

Additional Info:

Year:	2017
Gen EPA ID:	CAL000390849
Shipment Date:	20170928
Creation Date:	5/17/2018 18:30:51
Receipt Date:	20171006
Manifest ID:	010145004FLE
Trans EPA ID:	MNS000110924
Trans Name:	STERICYCLE SPECIALTY WASTE SOLUTIONS INC
Trans 2 EPA ID:	CAR000217554
Trans 2 Name:	CRUZ CONTAINERS LOGISTICS INC
TSDF EPA ID:	CAD008364432
Trans Name:	RHO CHEM LLC
TSDF Alt EPA ID:	Not reported
TSDF Alt Name:	Not reported
CA Waste Code:	122 - Alkaline solution without metals (pH > 12.5
RCRA Code:	D002
Disposal Method:	H141 - Storage, Bulking, And/Or Transfer Off Site--No Treatment/Reovery (H010-H129) Or (H131-H135)
Quantity Tons:	0.0035
Waste Quantity:	7
Quantity Unit:	P
Additional Code 1:	Not reported
Additional Code 2:	Not reported
Additional Code 3:	Not reported
Additional Code 4:	Not reported
Additional Code 5:	Not reported
Shipment Date:	20170401
Creation Date:	5/24/2017 18:30:17
Receipt Date:	20170403
Manifest ID:	009376601FLE
Trans EPA ID:	CAD008364432
Trans Name:	RHO CHEM LLC
Trans 2 EPA ID:	CAD983649880
Trans 2 Name:	PSC ENVIRONMENTAL SERVICES OF POMONA LP
TSDF EPA ID:	CAD008364432

STAPLES THE OFFICE SUPERSTORE EAST INC STORE 0180 (Continued) **S118937464**

Trans Name:	RHO CHEM LLC
TSDF Alt EPA ID:	Not reported
TSDF Alt Name:	Not reported
CA Waste Code:	122 - Alkaline solution without metals (pH > 12.5
RCRA Code:	D002
Disposal Method:	H141 - Storage, Bulking, And/Or Transfer Off Site--No Treatment/Reovery (H010-H129) Or (H131-H135)
Quantity Tons:	0.0035
Waste Quantity:	7
Quantity Unit:	P
Additional Code 1:	Not reported
Additional Code 2:	Not reported
Additional Code 3:	Not reported
Additional Code 4:	Not reported
Additional Code 5:	Not reported

Additional Info:

Year:	2016
Gen EPA ID:	CAL000390849
Shipment Date:	20151006
Creation Date:	12/16/2015 22:15:07
Receipt Date:	20151014
Manifest ID:	005897317FLE
Trans EPA ID:	MNS000110924
Trans Name:	STERICYCLE SPECIALTY WASTE SOLUTIONS INC
Trans 2 EPA ID:	CAD983649880
Trans 2 Name:	PSC ENVIRONMENTAL SERVICES LP
TSDF EPA ID:	CAD008364432
Trans Name:	RHO CHEM LLC
TSDF Alt EPA ID:	Not reported
TSDF Alt Name:	Not reported
CA Waste Code:	214 - Unspecified solvent mixture
RCRA Code:	D001
Disposal Method:	H141 - Storage, Bulking, And/Or Transfer Off Site--No Treatment/Reovery (H010-H129) Or (H131-H135)
Quantity Tons:	0.002
Waste Quantity:	4
Quantity Unit:	P
Additional Code 1:	Not reported
Additional Code 2:	Not reported
Additional Code 3:	Not reported
Additional Code 4:	Not reported
Additional Code 5:	Not reported
Shipment Date:	20151006
Creation Date:	12/16/2015 22:15:07
Receipt Date:	20151014
Manifest ID:	005897317FLE
Trans EPA ID:	MNS000110924
Trans Name:	STERICYCLE SPECIALTY WASTE SOLUTIONS INC
Trans 2 EPA ID:	CAD983649880
Trans 2 Name:	PSC ENVIRONMENTAL SERVICES LP
TSDF EPA ID:	CAD008364432
Trans Name:	RHO CHEM LLC
TSDF Alt EPA ID:	Not reported
TSDF Alt Name:	Not reported

STAPLES THE OFFICE SUPERSTORE EAST INC STORE 0180 (Continued) **S118937464**

CA Waste Code:	181 - Other inorganic solid waste Organics
RCRA Code:	D009
Disposal Method:	H141 - Storage, Bulking, And/Or Transfer Off Site--No Treatment/Reovery (H010-H129) Or (H131-H135)
Quantity Tons:	0.0005
Waste Quantity:	1
Quantity Unit:	P
Additional Code 1:	Not reported
Additional Code 2:	Not reported
Additional Code 3:	Not reported
Additional Code 4:	Not reported
Additional Code 5:	Not reported
Shipment Date:	20151006
Creation Date:	Not reported
Receipt Date:	Not reported
Manifest ID:	005897317FLE
Trans EPA ID:	MNS000110924
Trans Name:	STERICYCLE SPECIALTY WASTE SOLUTIONS INC
Trans 2 EPA ID:	CAD983649880
Trans 2 Name:	PSC ENVIRONMENTAL SERVICES LP
TSDF EPA ID:	CAD008364432
Trans Name:	RHO CHEM LLC
TSDF Alt EPA ID:	Not reported
TSDF Alt Name:	Not reported
CA Waste Code:	- Not reported
RCRA Code:	Not reported
Disposal Method:	H141 - Storage, Bulking, And/Or Transfer Off Site--No Treatment/Reovery (H010-H129) Or (H131-H135)
Quantity Tons:	0.004
Waste Quantity:	8
Quantity Unit:	P
Additional Code 1:	Not reported
Additional Code 2:	Not reported
Additional Code 3:	Not reported
Additional Code 4:	Not reported
Additional Code 5:	Not reported
Shipment Date:	20151006
Creation Date:	12/16/2015 22:15:07
Receipt Date:	20151014
Manifest ID:	005897317FLE
Trans EPA ID:	MNS000110924
Trans Name:	STERICYCLE SPECIALTY WASTE SOLUTIONS INC
Trans 2 EPA ID:	CAD983649880
Trans 2 Name:	PSC ENVIRONMENTAL SERVICES LP
TSDF EPA ID:	CAD008364432
Trans Name:	RHO CHEM LLC
TSDF Alt EPA ID:	Not reported
TSDF Alt Name:	Not reported
CA Waste Code:	331 - Off-specification, aged, or surplus organics
RCRA Code:	Not reported
Disposal Method:	H141 - Storage, Bulking, And/Or Transfer Off Site--No Treatment/Reovery (H010-H129) Or (H131-H135)
Quantity Tons:	0.001
Waste Quantity:	2
Quantity Unit:	P

STAPLES THE OFFICE SUPERSTORE EAST INC STORE 0180 (Continued) **S118937464**

Additional Code 1:	Not reported
Additional Code 2:	Not reported
Additional Code 3:	Not reported
Additional Code 4:	Not reported
Additional Code 5:	Not reported
Shipment Date:	20151006
Creation Date:	Not reported
Receipt Date:	Not reported
Manifest ID:	005897317FLE
Trans EPA ID:	MNS000110924
Trans Name:	STERICYCLE SPECIALTY WASTE SOLUTIONS INC
Trans 2 EPA ID:	CAD983649880
Trans 2 Name:	PSC ENVIRONMENTAL SERVICES LP
TSDF EPA ID:	CAD008364432
Trans Name:	RHO CHEM LLC
TSDF Alt EPA ID:	Not reported
TSDF Alt Name:	Not reported
CA Waste Code:	331 - Off-specification, aged, or surplus organics
RCRA Code:	Not reported
Disposal Method:	H141 - Storage, Bulking, And/Or Transfer Off Site--No Treatment/Reovery (H010-H129) Or (H131-H135)
Quantity Tons:	0.0005
Waste Quantity:	1
Quantity Unit:	P
Additional Code 1:	Not reported
Additional Code 2:	Not reported
Additional Code 3:	Not reported
Additional Code 4:	Not reported
Additional Code 5:	Not reported
Shipment Date:	20151006
Creation Date:	12/16/2015 22:15:07
Receipt Date:	20151014
Manifest ID:	005897317FLE
Trans EPA ID:	MNS000110924
Trans Name:	STERICYCLE SPECIALTY WASTE SOLUTIONS INC
Trans 2 EPA ID:	CAD983649880
Trans 2 Name:	PSC ENVIRONMENTAL SERVICES LP
TSDF EPA ID:	CAD008364432
Trans Name:	RHO CHEM LLC
TSDF Alt EPA ID:	Not reported
TSDF Alt Name:	Not reported
CA Waste Code:	- Not reported
RCRA Code:	Not reported
Disposal Method:	H141 - Storage, Bulking, And/Or Transfer Off Site--No Treatment/Reovery (H010-H129) Or (H131-H135)
Quantity Tons:	0.0005
Waste Quantity:	1
Quantity Unit:	P
Additional Code 1:	Not reported
Additional Code 2:	Not reported
Additional Code 3:	Not reported
Additional Code 4:	Not reported
Additional Code 5:	Not reported

STAPLES THE OFFICE SUPERSTORE EAST INC STORE 0180 (Continued) **S118937464**

Additional Info:

Year:	2015
Gen EPA ID:	CAL000390849
Shipment Date:	20151006
Creation Date:	Not reported
Receipt Date:	Not reported
Manifest ID:	005897317FLE
Trans EPA ID:	MNS000110924
Trans Name:	STERICYCLE SPECIALTY WASTE SOLUTIONS INC
Trans 2 EPA ID:	CAD983649880
Trans 2 Name:	PSC ENVIRONMENTAL SERVICES LP
TSDF EPA ID:	CAD008364432
Trans Name:	RHO CHEM LLC
TSDF Alt EPA ID:	Not reported
TSDF Alt Name:	Not reported
CA Waste Code:	331 - Off-specification, aged, or surplus organics
RCRA Code:	Not reported
Disposal Method:	H141 - Storage, Bulking, And/Or Transfer Off Site--No Treatment/Reovery (H010-H129) Or (H131-H135)
Quantity Tons:	0.0005
Waste Quantity:	1
Quantity Unit:	P
Additional Code 1:	Not reported
Additional Code 2:	Not reported
Additional Code 3:	Not reported
Additional Code 4:	Not reported
Additional Code 5:	Not reported
Shipment Date:	20151006
Creation Date:	Not reported
Receipt Date:	Not reported
Manifest ID:	005897317FLE
Trans EPA ID:	MNS000110924
Trans Name:	STERICYCLE SPECIALTY WASTE SOLUTIONS INC
Trans 2 EPA ID:	CAD983649880
Trans 2 Name:	PSC ENVIRONMENTAL SERVICES LP
TSDF EPA ID:	CAD008364432
Trans Name:	RHO CHEM LLC
TSDF Alt EPA ID:	Not reported
TSDF Alt Name:	Not reported
CA Waste Code:	- Not reported
RCRA Code:	Not reported
Disposal Method:	H141 - Storage, Bulking, And/Or Transfer Off Site--No Treatment/Reovery (H010-H129) Or (H131-H135)
Quantity Tons:	0.004
Waste Quantity:	8
Quantity Unit:	P
Additional Code 1:	Not reported
Additional Code 2:	Not reported
Additional Code 3:	Not reported
Additional Code 4:	Not reported
Additional Code 5:	Not reported
Shipment Date:	20151006
Creation Date:	12/16/2015 22:15:07
Receipt Date:	20151014

STAPLES THE OFFICE SUPERSTORE EAST INC STORE 0180 (Continued) **S118937464**

Manifest ID:	005897317FLE
Trans EPA ID:	MNS000110924
Trans Name:	STERICYCLE SPECIALTY WASTE SOLUTIONS INC
Trans 2 EPA ID:	CAD983649880
Trans 2 Name:	PSC ENVIRONMENTAL SERVICES LP
TSDF EPA ID:	CAD008364432
Trans Name:	RHO CHEM LLC
TSDF Alt EPA ID:	Not reported
TSDF Alt Name:	Not reported
CA Waste Code:	331 - Off-specification, aged, or surplus organics
RCRA Code:	Not reported
Disposal Method:	H141 - Storage, Bulking, And/Or Transfer Off Site--No Treatment/Reovery (H010-H129) Or (H131-H135)
Quantity Tons:	0.001
Waste Quantity:	2
Quantity Unit:	P
Additional Code 1:	Not reported
Additional Code 2:	Not reported
Additional Code 3:	Not reported
Additional Code 4:	Not reported
Additional Code 5:	Not reported

Shipment Date:	20151006
Creation Date:	12/16/2015 22:15:07
Receipt Date:	20151014
Manifest ID:	005897317FLE
Trans EPA ID:	MNS000110924
Trans Name:	STERICYCLE SPECIALTY WASTE SOLUTIONS INC
Trans 2 EPA ID:	CAD983649880
Trans 2 Name:	PSC ENVIRONMENTAL SERVICES LP
TSDF EPA ID:	CAD008364432
Trans Name:	RHO CHEM LLC
TSDF Alt EPA ID:	Not reported
TSDF Alt Name:	Not reported
CA Waste Code:	181 - Other inorganic solid waste Organics
RCRA Code:	D009
Disposal Method:	H141 - Storage, Bulking, And/Or Transfer Off Site--No Treatment/Reovery (H010-H129) Or (H131-H135)
Quantity Tons:	0.0005
Waste Quantity:	1
Quantity Unit:	P
Additional Code 1:	Not reported
Additional Code 2:	Not reported
Additional Code 3:	Not reported
Additional Code 4:	Not reported
Additional Code 5:	Not reported

Shipment Date:	20151006
Creation Date:	12/16/2015 22:15:07
Receipt Date:	20151014
Manifest ID:	005897317FLE
Trans EPA ID:	MNS000110924
Trans Name:	STERICYCLE SPECIALTY WASTE SOLUTIONS INC
Trans 2 EPA ID:	CAD983649880
Trans 2 Name:	PSC ENVIRONMENTAL SERVICES LP
TSDF EPA ID:	CAD008364432
Trans Name:	RHO CHEM LLC

STAPLES THE OFFICE SUPERSTORE EAST INC STORE 0180 (Continued) **S118937464**

TSDF Alt EPA ID:	Not reported
TSDF Alt Name:	Not reported
CA Waste Code:	- Not reported
RCRA Code:	Not reported
Disposal Method:	H141 - Storage, Bulking, And/Or Transfer Off Site--No Treatment/Reovery (H010-H129) Or (H131-H135)
Quantity Tons:	0.0005
Waste Quantity:	1
Quantity Unit:	P
Additional Code 1:	Not reported
Additional Code 2:	Not reported
Additional Code 3:	Not reported
Additional Code 4:	Not reported
Additional Code 5:	Not reported
Shipment Date:	20151006
Creation Date:	12/16/2015 22:15:07
Receipt Date:	20151014
Manifest ID:	005897317FLE
Trans EPA ID:	MNS000110924
Trans Name:	STERICYCLE SPECIALTY WASTE SOLUTIONS INC
Trans 2 EPA ID:	CAD983649880
Trans 2 Name:	PSC ENVIRONMENTAL SERVICES LP
TSDF EPA ID:	CAD008364432
Trans Name:	RHO CHEM LLC
TSDF Alt EPA ID:	Not reported
TSDF Alt Name:	Not reported
CA Waste Code:	214 - Unspecified solvent mixture
RCRA Code:	D001
Disposal Method:	H141 - Storage, Bulking, And/Or Transfer Off Site--No Treatment/Reovery (H010-H129) Or (H131-H135)
Quantity Tons:	0.002
Waste Quantity:	4
Quantity Unit:	P
Additional Code 1:	Not reported
Additional Code 2:	Not reported
Additional Code 3:	Not reported
Additional Code 4:	Not reported
Additional Code 5:	Not reported

HWTS:

Name:	STAPLES THE OFFICE SUPERSTORE EAST INC STORE 0180
Address:	12605 VENTURA BLVD
Address 2:	Not reported
City,State,Zip:	STUDIO CITY, CA 91604
EPA ID:	CAL000390849
Inactive Date:	Not reported
Create Date:	11/05/2013
Last Act Date:	09/26/2019
Mailing Name:	Not reported
Mailing Address:	500 STAPLES DR
Mailing Address 2:	Not reported
Mailing City,State,Zip:	FRAMINGHAM, MA 01702
Owner Name:	STAPLES THE OFFICE SUPERSTORE E INC
Owner Address:	500 STAPLES DR
Owner Address 2:	Not reported
Owner City,State,Zip:	FRAMINGHAM, MA 01702

STAPLES THE OFFICE SUPERSTORE EAST INC STORE 0180 (Continued) **S118937464**

Contact Name: KEITH BARROWS
Contact Address: 500 STAPLES DR
Contact Address 2: Not reported
City,State,Zip: FRAMINGHAM, MA 01702

NAICS:
EPA ID: CAL000390849
Create Date: 2013-11-05 09:46:32
NAICS Code: 45321
NAICS Description: Office Supplies and Stationery Stores
Issued EPA ID Date: 2013-11-05 09:46:32
Inactive Date: Not reported
Facility Name: STAPLES THE OFFICE SUPERSTORE EAST INC STORE 0180
Facility Address: 12605 VENTURA BLVD
Facility Address 2: Not reported
Facility City: STUDIO CITY
Facility County: 19
Facility State: CA
Facility Zip: 91604

C14 **STAPLES THE OFFICE SUPERSTORE EAST INC STORE 0180** **RCRA NonGen / NLR** **1024841243**
SSW **12605 VENTURA BLVD** **CAL000390849**
< 1/8 **STUDIO CITY, CA 91604**
0.076 mi.
401 ft. **Site 2 of 2 in cluster C**

Relative: Higher
Actual: 629 ft.

RCRA NonGen / NLR:
Date form received by agency: 2013-11-05 00:00:00.0
Facility name: STAPLES THE OFFICE SUPERSTORE EAST INC STORE 0180
Facility address: 12605 VENTURA BLVD
STUDIO CITY, CA 91604
EPA ID: CAL000390849
Mailing address: 500 STAPLES DR
FRAMINGHAM, MA 01702
Contact: KEITH BARROWS
Contact address: 500 STAPLES DR
FRAMINGHAM, MA 01702
Contact country: Not reported
Contact telephone: 508-253-1498
Contact email: KEITH.BARROWS@STAPLES.COM
EPA Region: 09
Classification: Non-Generator
Description: Handler: Non-Generators do not presently generate hazardous waste

Owner/Operator Summary:
Owner/operator name: STAPLES THE OFFICE SUPERSTORE E INC
Owner/operator address: 500 STAPLES DR
FRAMINGHAM, MA 01702
Owner/operator country: Not reported
Owner/operator telephone: 508-253-1498
Owner/operator email: Not reported
Owner/operator fax: Not reported
Owner/operator extension: Not reported
Legal status: Other
Owner/Operator Type: Owner
Owner/Op start date: Not reported
Owner/Op end date: Not reported

STAPLES THE OFFICE SUPERSTORE EAST INC STORE 0180 (Continued) **1024841243**

Owner/operator name: KEITH BARROWS
Owner/operator address: 500 STAPLES DR
FRAMINGHAM, MA 01702
Owner/operator country: Not reported
Owner/operator telephone: 508-253-1498
Owner/operator email: Not reported
Owner/operator fax: Not reported
Owner/operator extension: Not reported
Legal status: Other
Owner/Operator Type: Operator
Owner/Op start date: Not reported
Owner/Op end date: Not reported

Handler Activities Summary:
U.S. importer of hazardous waste: No
Mixed waste (haz. and radioactive): No
Recycler of hazardous waste: No
Transporter of hazardous waste: Yes
Treater, storer or disposer of HW: No
Underground injection activity: No
On-site burner exemption: No
Furnace exemption: No
Used oil fuel burner: No
Used oil processor: No
User oil refiner: No
Used oil fuel marketer to burner: No
Used oil Specification marketer: No
Used oil transfer facility: No
Used oil transporter: No

Violation Status: No violations found

B15 **RCRA NonGen / NLR** **1025863585**
NE **4223 WILKINSON AVE** **CAC003044362**
< 1/8 **STUDIO CITY, CA 91604**
0.078 mi.
412 ft. **Site 2 of 2 in cluster B**

Relative: Higher
Actual: 623 ft.

RCRA NonGen / NLR:
Date form received by agency: 2019-11-21 00:00:00.0
Facility name: Not reported
Facility address: 4223 WILKINSON AVE
STUDIO CITY, CA 91604-1662
EPA ID: CAC003044362
Contact: MATT O'CONNER
Contact address: 4223 WILKINSON AVE
STUDIO CITY, CA 91604-1662
Contact country: Not reported
Contact telephone: 818-749-2918
Contact email: MATT@CLICKHEREC.COM
EPA Region: 09
Classification: Non-Generator
Description: Handler: Non-Generators do not presently generate hazardous waste

Owner/Operator Summary:
Owner/operator name: MATT O'CONNER
Owner/operator address: 4223 WILKINSON AVE
STUDIO CITY, CA 91604

(Continued) **1025863585**

Owner/operator country: Not reported
Owner/operator telephone: 818-749-2918
Owner/operator email: Not reported
Owner/operator fax: Not reported
Owner/operator extension: Not reported
Legal status: Other
Owner/Operator Type: Operator
Owner/Op start date: Not reported
Owner/Op end date: Not reported

Owner/operator name: MATT O'CONNER
Owner/operator address: 4223 WILKINSON AVE
STUDIO CITY, CA 91604
Owner/operator country: Not reported
Owner/operator telephone: 818-749-2918
Owner/operator email: Not reported
Owner/operator fax: Not reported
Owner/operator extension: Not reported
Legal status: Other
Owner/Operator Type: Owner
Owner/Op start date: Not reported
Owner/Op end date: Not reported

Handler Activities Summary:
U.S. importer of hazardous waste: No
Mixed waste (haz. and radioactive): Not reported
Recycler of hazardous waste: No
Transporter of hazardous waste: No
Treater, storer or disposer of HW: No
Underground injection activity: No
On-site burner exemption: No
Furnace exemption: No
Used oil fuel burner: No
Used oil processor: No
User oil refiner: No
Used oil fuel marketer to burner: No
Used oil Specification marketer: No
Used oil transfer facility: No
Used oil transporter: No

Violation Status: No violations found

D16 **BED BATH & BEYOND #25** **CERS HAZ WASTE** **S113799307**
South **12555 VENTURA BLVD** **HAZNET** **N/A**
< 1/8 **STUDIO CITY, CA 91604** **HAZMAT**
0.079 mi. **HWTS**
419 ft. **Site 1 of 9 in cluster D**

Relative: Higher
Actual: 627 ft.

CERS HAZ WASTE:
Name: BED, BATH AND BEYOND #25
Address: 12555 VENTURA BLVD
City,State,Zip: STUDIO CITY, CA 91604
Site ID: 11523
CERS ID: 10167163
CERS Description: Hazardous Waste Generator

Violations:
Site ID: 11523
Site Name: Bed, Bath and Beyond #25

BED BATH & BEYOND #25 (Continued) **S113799307**

Violation Date:	09-07-2018
Citation:	HSC 6.5 25123.3(h) - California Health and Safety Code, Chapter 6.5, Section(s) 25123.3(h)
Violation Description:	Failure to determine the status of any hazardous waste if a signed copy of the manifest isnG t received within 35 days of the date the waste was accepted by the initial transporter and/or to submit an Exception Report to DTSC if a signed copy of the manifest isnG t received within 60 days of the date the waste was accepted by the initial transporter.
Violation Notes:	Returned to compliance on 09/10/2018. OBSERVATION: The generator failed to determine the status of a uniform hazardous waste manifested shipment within 35 days from the date the waste was shipped. Final signed copy of manifest #001778562PSC dated 2/23/18 was not available. CORRECTIVE ACTION: Submit documentation to this division demonstrating that the generator has determined the status of the hazardous waste manifest noted above.
Violation Division:	Los Angeles County Fire Department
Violation Program:	HW
Violation Source:	CERS

Evaluation:

Eval General Type:	Compliance Evaluation Inspection
Eval Date:	03-28-2017
Violations Found:	No
Eval Type:	Routine done by local agency
Eval Notes:	Inspection Report Consent to enter, inspect and take photographs was given by: Martin Guerrero Documents uploaded to CERS were reviewed and field verified. The following is a list items that need to be corrected: 1. Post the Consolidated permit in a conspicuous area NOTE: During the inspection it was noted that you have no reportable amounts of hazardous materials on site. Your business has been referred to our Data Management Unit to update your permit to reflect Hazardous Waste only The LAMC, Sections (L.A.M.C. SECTIONS 57.105.1.4; 57.120.3; 57.121.2 and 57.121.2.1.) requires business that store, uses or handle hazardous materials in the City of Los Angeles to obtain a Consolidated Permit from the Los Angeles Fire Department CUPA. To receive a Consolidated Permit you must satisfy the following requirement: **** Annual submission of a hazardous materials business plan to CERS by March 1 of every year. Please remember that any change in inventory of greater [Truncated]
Eval Division:	Los Angeles City Fire Department
Eval Program:	HMRRP
Eval Source:	CERS

Eval General Type:	Compliance Evaluation Inspection
Eval Date:	09-07-2018
Violations Found:	Yes
Eval Type:	Routine done by local agency
Eval Notes:	Larry Garcia, Store Manager
Eval Division:	Los Angeles County Fire Department
Eval Program:	HW
Eval Source:	CERS

Eval General Type:	Other/Unknown
Eval Date:	09-10-2018
Violations Found:	No
Eval Type:	Other, not routine, done by local agency

BED BATH & BEYOND #25 (Continued) **S113799307**

Eval Notes:	- Store manager emailed final signed copy of manifest #001778562PSC dated 2/23/18.
Eval Division:	Los Angeles County Fire Department
Eval Program:	HW
Eval Source:	CERS
Eval General Type:	Compliance Evaluation Inspection
Eval Date:	08-21-2015
Violations Found:	No
Eval Type:	Routine done by local agency
Eval Notes:	Martin Guerrero
Eval Division:	Los Angeles County Fire Department
Eval Program:	HW
Eval Source:	CERS
Eval General Type:	Compliance Evaluation Inspection
Eval Date:	09-16-2013
Violations Found:	No
Eval Type:	Routine done by local agency
Eval Notes:	MET WITH SEAN IRELAND STORE MANAGER AND ASSISTANT MANAGER, HMBP ON SITE, CUSTOMER WILL ESUBMIT HMBP, IF NOT ALREADY DONE SO, TO PORTAL FOR COMPLIANCE WITH STATE BY END OF 2013 CUSTOMER DIRECTED TO CLEAR UP OUTSTANDING BALANCE WITH FIRE DEPT.
Eval Division:	Los Angeles City Fire Department
Eval Program:	HMRRP
Eval Source:	CERS

Coordinates:

Site ID:	11523
Facility Name:	Bed, Bath and Beyond #25
Env Int Type Code:	HWG
Program ID:	10167163
Coord Name:	Not reported
Ref Point Type Desc:	Center of a facility or station.
Latitude:	34.143530
Longitude:	-118.406850

Affiliation:

Affiliation Type Desc:	Document Preparer
Entity Name:	ASHLEY CAMPBELL
Entity Title:	Not reported
Affiliation Address:	Not reported
Affiliation City:	Not reported
Affiliation State:	Not reported
Affiliation Country:	Not reported
Affiliation Zip:	Not reported
Affiliation Phone:	Not reported
Affiliation Type Desc:	Facility Mailing Address
Entity Name:	Mailing Address
Entity Title:	Not reported
Affiliation Address:	5151 San Felipe St, Suite 1000
Affiliation City:	Houston
Affiliation State:	TX
Affiliation Country:	Not reported
Affiliation Zip:	77056

BED BATH & BEYOND #25 (Continued) **S113799307**

Affiliation Phone:	Not reported
Affiliation Type Desc:	Identification Signer
Entity Name:	Ashley Campbell
Entity Title:	Authorized Representative
Affiliation Address:	Not reported
Affiliation City:	Not reported
Affiliation State:	Not reported
Affiliation Country:	Not reported
Affiliation Zip:	Not reported
Affiliation Phone:	Not reported
Affiliation Type Desc:	CUPA District
Entity Name:	Los Angeles City Fire Department
Entity Title:	Not reported
Affiliation Address:	200 North Main Street, Room 1780
Affiliation City:	Los Angeles
Affiliation State:	CA
Affiliation Country:	Not reported
Affiliation Zip:	90012
Affiliation Phone:	(213) 978-3680
Affiliation Type Desc:	Legal Owner
Entity Name:	Bed, Bath and Beyond of California, LLC
Entity Title:	Not reported
Affiliation Address:	650 Liberty Ave
Affiliation City:	Union
Affiliation State:	NJ
Affiliation Country:	United States
Affiliation Zip:	07083
Affiliation Phone:	(908) 688-0888
Affiliation Type Desc:	Operator
Entity Name:	Bed, Bath and Beyond, Inc.
Entity Title:	Not reported
Affiliation Address:	Not reported
Affiliation City:	Not reported
Affiliation State:	Not reported
Affiliation Country:	Not reported
Affiliation Zip:	Not reported
Affiliation Phone:	(908) 688-0888
Affiliation Type Desc:	Environmental Contact
Entity Name:	ASHLEY CAMPBELL
Entity Title:	Not reported
Affiliation Address:	5151 San Felipe St, Suite 1000
Affiliation City:	Houston
Affiliation State:	TX
Affiliation Country:	Not reported
Affiliation Zip:	77056
Affiliation Phone:	Not reported
Affiliation Type Desc:	Parent Corporation
Entity Name:	Bed, Bath and Beyond
Entity Title:	Not reported
Affiliation Address:	Not reported
Affiliation City:	Not reported

BED BATH & BEYOND #25 (Continued) **S113799307**

Affiliation State: Not reported
Affiliation Country: Not reported
Affiliation Zip: Not reported
Affiliation Phone: Not reported

HAZNET:
Name: BED BATH & BEYOND #25
Address: 12555 VENTURA BLVD
Address 2: Not reported
City,State,Zip: STUDIO CITY, CA 916042413
Contact: ASHLEY CAMPBELL
Telephone: 7139855472
Mailing Name: Not reported
Mailing Address: 5151 SAN FELIPE ST

Year: 2017
Gepaid: CAL000362263
TSD EPA ID: CAD008364432
CA Waste Code: 122 - Alkaline solution without metals pH >= 12.5
Disposal Method: H141 - Storage, Bulking, And/Or Transfer Off Site--No Treatment/Reovery (H010-H129) Or (H131-H135)
Tons: 0.033

Year: 2017
Gepaid: CAL000362263
TSD EPA ID: CAD008364432
CA Waste Code: 214 - Unspecified solvent mixture
Disposal Method: H061 - Fuel Blending Prior To Energy Recovery At Another Site
Tons: 0.001

Year: 2017
Gepaid: CAL000362263
TSD EPA ID: CAD008364432
CA Waste Code: 791 - Liquids with pH <= 2
Disposal Method: H141 - Storage, Bulking, And/Or Transfer Off Site--No Treatment/Reovery (H010-H129) Or (H131-H135)
Tons: 0.009

Year: 2017
Gepaid: CAL000362263
TSD EPA ID: CAD008364432
CA Waste Code: 181 - Other inorganic solid waste
Disposal Method: H141 - Storage, Bulking, And/Or Transfer Off Site--No Treatment/Reovery (H010-H129) Or (H131-H135)
Tons: 0.0035

Year: 2017
Gepaid: CAL000362263
TSD EPA ID: CAD008364432
CA Waste Code: 331 - Off-specification, aged or surplus organics
Disposal Method: H141 - Storage, Bulking, And/Or Transfer Off Site--No Treatment/Reovery (H010-H129) Or (H131-H135)
Tons: 0.009

Year: 2016
Gepaid: CAL000362263

BED BATH & BEYOND #25 (Continued) **S113799307**

TSD EPA ID: CAD008364432
CA Waste Code: 214 - Unspecified solvent mixture
Disposal Method: H061 - Fuel Blending Prior To Energy Recovery At Another Site
Tons: 0.005

Year: 2016
Gepaid: CAL000362263
TSD EPA ID: CAD008364432
CA Waste Code: 214 - Unspecified solvent mixture
Disposal Method: H141 - Storage, Bulking, And/Or Transfer Off Site--No Treatment/Reovery (H010-H129) Or (H131-H135)
Tons: 0.005

Year: 2016
Gepaid: CAL000362263
TSD EPA ID: CAD008364432
CA Waste Code: 791 - Liquids with pH <= 2
Disposal Method: H141 - Storage, Bulking, And/Or Transfer Off Site--No Treatment/Reovery (H010-H129) Or (H131-H135)
Tons: 0.0115

Year: 2016
Gepaid: CAL000362263
TSD EPA ID: CAD008364432
CA Waste Code: 331 - Off-specification, aged or surplus organics
Disposal Method: H141 - Storage, Bulking, And/Or Transfer Off Site--No Treatment/Reovery (H010-H129) Or (H131-H135)
Tons: 0.0265

Year: 2016
Gepaid: CAL000362263
TSD EPA ID: CAD008364432
CA Waste Code: 181 - Other inorganic solid waste
Disposal Method: H141 - Storage, Bulking, And/Or Transfer Off Site--No Treatment/Reovery (H010-H129) Or (H131-H135)
Tons: 0.0055

Click this hyperlink while viewing on your computer to access
23 additional CA HAZNET: record(s) in the EDR Site Report.

Additional Info:
Year: 2013
Gen EPA ID: CAL000362263

Shipment Date: 20131227
Creation Date: 2/24/2014 22:15:23
Receipt Date: 20140108
Manifest ID: 000664406PSC
Trans EPA ID: CAD008364432
Trans Name: RHO CHEM LLC
Trans 2 EPA ID: CAD983649880
Trans 2 Name: PSC ENVIRONMENTAL SERVICES OF POMONA LP
TSDF EPA ID: CAD008364432
Trans Name: RHO CHEM LLC
TSDF Alt EPA ID: Not reported
TSDF Alt Name: Not reported

BED BATH & BEYOND #25 (Continued) **S113799307**

CA Waste Code:	135 - Unspecified aqueous solution
RCRA Code:	Not reported
Disposal Method:	H141 - Storage, Bulking, And/Or Transfer Off Site--No Treatment/Reovery (H010-H129) Or (H131-H135)
Quantity Tons:	0.056
Waste Quantity:	112
Quantity Unit:	P
Additional Code 1:	Not reported
Additional Code 2:	Not reported
Additional Code 3:	Not reported
Additional Code 4:	Not reported
Additional Code 5:	Not reported
Shipment Date:	20131227
Creation Date:	2/24/2014 22:15:23
Receipt Date:	20140108
Manifest ID:	000664406PSC
Trans EPA ID:	CAD008364432
Trans Name:	RHO CHEM LLC
Trans 2 EPA ID:	CAD983649880
Trans 2 Name:	PSC ENVIRONMENTAL SERVICES OF POMONA LP
TSDF EPA ID:	CAD008364432
Trans Name:	RHO CHEM LLC
TSDF Alt EPA ID:	Not reported
TSDF Alt Name:	Not reported
CA Waste Code:	214 - Unspecified solvent mixture
RCRA Code:	D001
Disposal Method:	H141 - Storage, Bulking, And/Or Transfer Off Site--No Treatment/Reovery (H010-H129) Or (H131-H135)
Quantity Tons:	0.0035
Waste Quantity:	7
Quantity Unit:	P
Additional Code 1:	Not reported
Additional Code 2:	Not reported
Additional Code 3:	Not reported
Additional Code 4:	Not reported
Additional Code 5:	Not reported
Shipment Date:	20131227
Creation Date:	2/24/2014 22:15:23
Receipt Date:	20140108
Manifest ID:	000664406PSC
Trans EPA ID:	CAD008364432
Trans Name:	RHO CHEM LLC
Trans 2 EPA ID:	CAD983649880
Trans 2 Name:	PSC ENVIRONMENTAL SERVICES OF POMONA LP
TSDF EPA ID:	CAD008364432
Trans Name:	RHO CHEM LLC
TSDF Alt EPA ID:	Not reported
TSDF Alt Name:	Not reported
CA Waste Code:	- Not reported
RCRA Code:	Not reported
Disposal Method:	H141 - Storage, Bulking, And/Or Transfer Off Site--No Treatment/Reovery (H010-H129) Or (H131-H135)
Quantity Tons:	0.004
Waste Quantity:	8
Quantity Unit:	P

BED BATH & BEYOND #25 (Continued) **S113799307**

Additional Code 1:	Not reported
Additional Code 2:	Not reported
Additional Code 3:	Not reported
Additional Code 4:	Not reported
Additional Code 5:	Not reported
Shipment Date:	20131227
Creation Date:	2/24/2014 22:15:23
Receipt Date:	20140108
Manifest ID:	000664406PSC
Trans EPA ID:	CAD008364432
Trans Name:	RHO CHEM LLC
Trans 2 EPA ID:	CAD983649880
Trans 2 Name:	PSC ENVIRONMENTAL SERVICES OF POMONA LP
TSDF EPA ID:	CAD008364432
Trans Name:	RHO CHEM LLC
TSDF Alt EPA ID:	Not reported
TSDF Alt Name:	Not reported
CA Waste Code:	122 - Alkaline solution without metals (pH > 12.5
RCRA Code:	D002
Disposal Method:	H141 - Storage, Bulking, And/Or Transfer Off Site--No Treatment/Reovery (H010-H129) Or (H131-H135)
Quantity Tons:	0.008
Waste Quantity:	16
Quantity Unit:	P
Additional Code 1:	Not reported
Additional Code 2:	Not reported
Additional Code 3:	Not reported
Additional Code 4:	Not reported
Additional Code 5:	Not reported
Shipment Date:	20130710
Creation Date:	9/25/2013 22:15:07
Receipt Date:	20130725
Manifest ID:	000555722PSC
Trans EPA ID:	CAD008364432
Trans Name:	RHO CHEM LLC
Trans 2 EPA ID:	CAD983649880
Trans 2 Name:	PSC ENVIRONMENTAL SERVICES OF POMONA LP
TSDF EPA ID:	CAD008364432
Trans Name:	RHO CHEM LLC
TSDF Alt EPA ID:	Not reported
TSDF Alt Name:	Not reported
CA Waste Code:	331 - Off-specification, aged, or surplus organics
RCRA Code:	D001
Disposal Method:	H141 - Storage, Bulking, And/Or Transfer Off Site--No Treatment/Reovery (H010-H129) Or (H131-H135)
Quantity Tons:	0.0075
Waste Quantity:	15
Quantity Unit:	P
Additional Code 1:	Not reported
Additional Code 2:	Not reported
Additional Code 3:	Not reported
Additional Code 4:	Not reported
Additional Code 5:	Not reported
Shipment Date:	20130710

BED BATH & BEYOND #25 (Continued) **S113799307**

Creation Date:	Not reported
Receipt Date:	Not reported
Manifest ID:	000555722PSC
Trans EPA ID:	CAD008364432
Trans Name:	RHO CHEM LLC
Trans 2 EPA ID:	CAD983649880
Trans 2 Name:	PSC ENVIRONMENTAL SERVICES OF POMONA LP
TSDF EPA ID:	CAD008364432
Trans Name:	RHO CHEM LLC
TSDF Alt EPA ID:	Not reported
TSDF Alt Name:	Not reported
CA Waste Code:	135 - Unspecified aqueous solution
RCRA Code:	Not reported
Disposal Method:	H141 - Storage, Bulking, And/Or Transfer Off Site--No Treatment/Reovery (H010-H129) Or (H131-H135)
Quantity Tons:	0.045
Waste Quantity:	90
Quantity Unit:	P
Additional Code 1:	Not reported
Additional Code 2:	Not reported
Additional Code 3:	Not reported
Additional Code 4:	Not reported
Additional Code 5:	Not reported

Shipment Date:	20130710
Creation Date:	9/25/2013 22:15:07
Receipt Date:	20130725
Manifest ID:	000555722PSC
Trans EPA ID:	CAD008364432
Trans Name:	RHO CHEM LLC
Trans 2 EPA ID:	CAD983649880
Trans 2 Name:	PSC ENVIRONMENTAL SERVICES OF POMONA LP
TSDF EPA ID:	CAD008364432
Trans Name:	RHO CHEM LLC
TSDF Alt EPA ID:	Not reported
TSDF Alt Name:	Not reported
CA Waste Code:	122 - Alkaline solution without metals (pH > 12.5
RCRA Code:	D002
Disposal Method:	H141 - Storage, Bulking, And/Or Transfer Off Site--No Treatment/Reovery (H010-H129) Or (H131-H135)
Quantity Tons:	0.016
Waste Quantity:	32
Quantity Unit:	P
Additional Code 1:	Not reported
Additional Code 2:	Not reported
Additional Code 3:	Not reported
Additional Code 4:	Not reported
Additional Code 5:	Not reported

Shipment Date:	20130710
Creation Date:	9/25/2013 22:15:07
Receipt Date:	20130725
Manifest ID:	000555722PSC
Trans EPA ID:	CAD008364432
Trans Name:	RHO CHEM LLC
Trans 2 EPA ID:	CAD983649880
Trans 2 Name:	PSC ENVIRONMENTAL SERVICES OF POMONA LP

BED BATH & BEYOND #25 (Continued) **S113799307**

TSDF EPA ID:	CAD008364432
Trans Name:	RHO CHEM LLC
TSDF Alt EPA ID:	Not reported
TSDF Alt Name:	Not reported
CA Waste Code:	214 - Unspecified solvent mixture
RCRA Code:	U002
Disposal Method:	H061 - Fuel Blending Prior To Energy Recovery At Another Site
Quantity Tons:	0.003
Waste Quantity:	6
Quantity Unit:	P
Additional Code 1:	D001
Additional Code 2:	Not reported
Additional Code 3:	Not reported
Additional Code 4:	Not reported
Additional Code 5:	Not reported
Shipment Date:	20130710
Creation Date:	9/25/2013 22:15:07
Receipt Date:	20130725
Manifest ID:	000555722PSC
Trans EPA ID:	CAD008364432
Trans Name:	RHO CHEM LLC
Trans 2 EPA ID:	CAD983649880
Trans 2 Name:	PSC ENVIRONMENTAL SERVICES OF POMONA LP
TSDF EPA ID:	CAD008364432
Trans Name:	RHO CHEM LLC
TSDF Alt EPA ID:	Not reported
TSDF Alt Name:	Not reported
CA Waste Code:	- Not reported
RCRA Code:	Not reported
Disposal Method:	H141 - Storage, Bulking, And/Or Transfer Off Site--No Treatment/Reovery (H010-H129) Or (H131-H135)
Quantity Tons:	0.002
Waste Quantity:	4
Quantity Unit:	P
Additional Code 1:	Not reported
Additional Code 2:	Not reported
Additional Code 3:	Not reported
Additional Code 4:	Not reported
Additional Code 5:	Not reported
Shipment Date:	20130125
Creation Date:	Not reported
Receipt Date:	Not reported
Manifest ID:	000446337PSC
Trans EPA ID:	CAD008364432
Trans Name:	RHO CHEM LLC
Trans 2 EPA ID:	CAD983649880
Trans 2 Name:	PSC ENVIRONMENTAL SERVICES OF POMONA LP
TSDF EPA ID:	CAD008364432
Trans Name:	RHO CHEM LLC
TSDF Alt EPA ID:	Not reported
TSDF Alt Name:	Not reported
CA Waste Code:	214 - Unspecified solvent mixture
RCRA Code:	D001
Disposal Method:	H141 - Storage, Bulking, And/Or Transfer Off Site--No Treatment/Reovery (H010-H129) Or (H131-H135)

BED BATH & BEYOND #25 (Continued) **S113799307**

Quantity Tons:	0.002
Waste Quantity:	4
Quantity Unit:	P
Additional Code 1:	Not reported
Additional Code 2:	Not reported
Additional Code 3:	Not reported
Additional Code 4:	Not reported
Additional Code 5:	Not reported

Additional Info:

Year:	2016
Gen EPA ID:	CAL000362263
Shipment Date:	20151116
Creation Date:	1/11/2016 22:16:40
Receipt Date:	20151120
Manifest ID:	001146573PSC
Trans EPA ID:	CAD008364432
Trans Name:	RHO CHEM LLC
Trans 2 EPA ID:	CAD983649880
Trans 2 Name:	PSC ENVIRONMENTAL SERVICES OF POMONA LP
TSDF EPA ID:	CAD008364432
Trans Name:	RHO CHEM LLC
TSDF Alt EPA ID:	Not reported
TSDF Alt Name:	Not reported
CA Waste Code:	791 - Liquids with pH < 2 792 Liquids with pH < 2 with metals
RCRA Code:	D002
Disposal Method:	H141 - Storage, Bulking, And/Or Transfer Off Site--No Treatment/Reovery (H010-H129) Or (H131-H135)
Quantity Tons:	0.006
Waste Quantity:	12
Quantity Unit:	P
Additional Code 1:	Not reported
Additional Code 2:	Not reported
Additional Code 3:	Not reported
Additional Code 4:	Not reported
Additional Code 5:	Not reported
Shipment Date:	20151116
Creation Date:	1/11/2016 22:16:40
Receipt Date:	20151120
Manifest ID:	001146573PSC
Trans EPA ID:	CAD008364432
Trans Name:	RHO CHEM LLC
Trans 2 EPA ID:	CAD983649880
Trans 2 Name:	PSC ENVIRONMENTAL SERVICES OF POMONA LP
TSDF EPA ID:	CAD008364432
Trans Name:	RHO CHEM LLC
TSDF Alt EPA ID:	Not reported
TSDF Alt Name:	Not reported
CA Waste Code:	214 - Unspecified solvent mixture
RCRA Code:	D001
Disposal Method:	H141 - Storage, Bulking, And/Or Transfer Off Site--No Treatment/Reovery (H010-H129) Or (H131-H135)
Quantity Tons:	0.005
Waste Quantity:	10
Quantity Unit:	P

BED BATH & BEYOND #25 (Continued) **S113799307**

Additional Code 1:	Not reported
Additional Code 2:	Not reported
Additional Code 3:	Not reported
Additional Code 4:	Not reported
Additional Code 5:	Not reported
Shipment Date:	20151116
Creation Date:	1/11/2016 22:16:40
Receipt Date:	20151120
Manifest ID:	001146573PSC
Trans EPA ID:	CAD008364432
Trans Name:	RHO CHEM LLC
Trans 2 EPA ID:	CAD983649880
Trans 2 Name:	PSC ENVIRONMENTAL SERVICES OF POMONA LP
TSDF EPA ID:	CAD008364432
Trans Name:	RHO CHEM LLC
TSDF Alt EPA ID:	Not reported
TSDF Alt Name:	Not reported
CA Waste Code:	331 - Off-specification, aged, or surplus organics
RCRA Code:	D001
Disposal Method:	H141 - Storage, Bulking, And/Or Transfer Off Site--No Treatment/Reovery (H010-H129) Or (H131-H135)
Quantity Tons:	0.0055
Waste Quantity:	11
Quantity Unit:	P
Additional Code 1:	Not reported
Additional Code 2:	Not reported
Additional Code 3:	Not reported
Additional Code 4:	Not reported
Additional Code 5:	Not reported
Shipment Date:	20151116
Creation Date:	1/11/2016 22:16:40
Receipt Date:	20151120
Manifest ID:	001146573PSC
Trans EPA ID:	CAD008364432
Trans Name:	RHO CHEM LLC
Trans 2 EPA ID:	CAD983649880
Trans 2 Name:	PSC ENVIRONMENTAL SERVICES OF POMONA LP
TSDF EPA ID:	CAD008364432
Trans Name:	RHO CHEM LLC
TSDF Alt EPA ID:	Not reported
TSDF Alt Name:	Not reported
CA Waste Code:	214 - Unspecified solvent mixture
RCRA Code:	U002
Disposal Method:	H061 - Fuel Blending Prior To Energy Recovery At Another Site
Quantity Tons:	0.012
Waste Quantity:	24
Quantity Unit:	P
Additional Code 1:	D001
Additional Code 2:	Not reported
Additional Code 3:	Not reported
Additional Code 4:	Not reported
Additional Code 5:	Not reported
Shipment Date:	20150522
Creation Date:	Not reported

BED BATH & BEYOND #25 (Continued) **S113799307**

Receipt Date:	Not reported
Manifest ID:	001016848PSC
Trans EPA ID:	CAD008364432
Trans Name:	RHO CHEM LLC
Trans 2 EPA ID:	CAD983649880
Trans 2 Name:	PSC ENVIRONMENTAL SERVICES OF POMONA LP
TSDF EPA ID:	CAD008364432
Trans Name:	RHO CHEM LLC
TSDF Alt EPA ID:	Not reported
TSDF Alt Name:	Not reported
CA Waste Code:	141 - Off-specification, aged, or surplus inorganics
RCRA Code:	D001
Disposal Method:	H141 - Storage, Bulking, And/Or Transfer Off Site--No Treatment/Reovery (H010-H129) Or (H131-H135)
Quantity Tons:	0.0005
Waste Quantity:	1
Quantity Unit:	P
Additional Code 1:	Not reported
Additional Code 2:	Not reported
Additional Code 3:	Not reported
Additional Code 4:	Not reported
Additional Code 5:	Not reported
Shipment Date:	20150522
Creation Date:	8/27/2015 22:15:26
Receipt Date:	20150527
Manifest ID:	001016848PSC
Trans EPA ID:	CAD008364432
Trans Name:	RHO CHEM LLC
Trans 2 EPA ID:	CAD983649880
Trans 2 Name:	PSC ENVIRONMENTAL SERVICES OF POMONA LP
TSDF EPA ID:	CAD008364432
Trans Name:	RHO CHEM LLC
TSDF Alt EPA ID:	Not reported
TSDF Alt Name:	Not reported
CA Waste Code:	214 - Unspecified solvent mixture
RCRA Code:	D001
Disposal Method:	H141 - Storage, Bulking, And/Or Transfer Off Site--No Treatment/Reovery (H010-H129) Or (H131-H135)
Quantity Tons:	0.002
Waste Quantity:	4
Quantity Unit:	P
Additional Code 1:	Not reported
Additional Code 2:	Not reported
Additional Code 3:	Not reported
Additional Code 4:	Not reported
Additional Code 5:	Not reported
Shipment Date:	20150522
Creation Date:	8/27/2015 22:15:26
Receipt Date:	20150527
Manifest ID:	001016848PSC
Trans EPA ID:	CAD008364432
Trans Name:	RHO CHEM LLC
Trans 2 EPA ID:	CAD983649880
Trans 2 Name:	PSC ENVIRONMENTAL SERVICES OF POMONA LP
TSDF EPA ID:	CAD008364432

BED BATH & BEYOND #25 (Continued) **S113799307**

Trans Name:	RHO CHEM LLC
TSDF Alt EPA ID:	Not reported
TSDF Alt Name:	Not reported
CA Waste Code:	214 - Unspecified solvent mixture
RCRA Code:	U002
Disposal Method:	H061 - Fuel Blending Prior To Energy Recovery At Another Site
Quantity Tons:	0.0005
Waste Quantity:	1
Quantity Unit:	P
Additional Code 1:	D001
Additional Code 2:	Not reported
Additional Code 3:	Not reported
Additional Code 4:	Not reported
Additional Code 5:	Not reported
Shipment Date:	20150522
Creation Date:	8/27/2015 22:15:26
Receipt Date:	20150527
Manifest ID:	001016848PSC
Trans EPA ID:	CAD008364432
Trans Name:	RHO CHEM LLC
Trans 2 EPA ID:	CAD983649880
Trans 2 Name:	PSC ENVIRONMENTAL SERVICES OF POMONA LP
TSDF EPA ID:	CAD008364432
Trans Name:	RHO CHEM LLC
TSDF Alt EPA ID:	Not reported
TSDF Alt Name:	Not reported
CA Waste Code:	181 - Other inorganic solid waste Organics
RCRA Code:	D009
Disposal Method:	H141 - Storage, Bulking, And/Or Transfer Off Site--No Treatment/Reovery (H010-H129) Or (H131-H135)
Quantity Tons:	0.0075
Waste Quantity:	15
Quantity Unit:	P
Additional Code 1:	Not reported
Additional Code 2:	Not reported
Additional Code 3:	Not reported
Additional Code 4:	Not reported
Additional Code 5:	Not reported
Shipment Date:	20150522
Creation Date:	8/27/2015 22:15:26
Receipt Date:	20150527
Manifest ID:	001016848PSC
Trans EPA ID:	CAD008364432
Trans Name:	RHO CHEM LLC
Trans 2 EPA ID:	CAD983649880
Trans 2 Name:	PSC ENVIRONMENTAL SERVICES OF POMONA LP
TSDF EPA ID:	CAD008364432
Trans Name:	RHO CHEM LLC
TSDF Alt EPA ID:	Not reported
TSDF Alt Name:	Not reported
CA Waste Code:	331 - Off-specification, aged, or surplus organics
RCRA Code:	D001
Disposal Method:	H141 - Storage, Bulking, And/Or Transfer Off Site--No Treatment/Reovery (H010-H129) Or (H131-H135)
Quantity Tons:	0.0135

BED BATH & BEYOND #25 (Continued) **S113799307**

Waste Quantity:	27
Quantity Unit:	P
Additional Code 1:	Not reported
Additional Code 2:	Not reported
Additional Code 3:	Not reported
Additional Code 4:	Not reported
Additional Code 5:	Not reported
Shipment Date:	20150522
Creation Date:	Not reported
Receipt Date:	Not reported
Manifest ID:	001016848PSC
Trans EPA ID:	CAD008364432
Trans Name:	RHO CHEM LLC
Trans 2 EPA ID:	CAD983649880
Trans 2 Name:	PSC ENVIRONMENTAL SERVICES OF POMONA LP
TSDF EPA ID:	CAD008364432
Trans Name:	RHO CHEM LLC
TSDF Alt EPA ID:	Not reported
TSDF Alt Name:	Not reported
CA Waste Code:	331 - Off-specification, aged, or surplus organics
RCRA Code:	Not reported
Disposal Method:	H141 - Storage, Bulking, And/Or Transfer Off Site--No Treatment/Reovery (H010-H129) Or (H131-H135)
Quantity Tons:	0.0265
Waste Quantity:	53
Quantity Unit:	P
Additional Code 1:	Not reported
Additional Code 2:	Not reported
Additional Code 3:	Not reported
Additional Code 4:	Not reported
Additional Code 5:	Not reported

Additional Info:

Year:	2014
Gen EPA ID:	CAL000362263
Shipment Date:	20141126
Creation Date:	2/6/2015 22:15:34
Receipt Date:	20141204
Manifest ID:	000897337PSC
Trans EPA ID:	CAD008364432
Trans Name:	RHO CHEM LLC
Trans 2 EPA ID:	CAD983649880
Trans 2 Name:	PSC ENVIRONMENTAL SERVICES OF POMONA LP
TSDF EPA ID:	CAD008364432
Trans Name:	RHO CHEM LLC
TSDF Alt EPA ID:	Not reported
TSDF Alt Name:	Not reported
CA Waste Code:	331 - Off-specification, aged, or surplus organics
RCRA Code:	Not reported
Disposal Method:	H141 - Storage, Bulking, And/Or Transfer Off Site--No Treatment/Reovery (H010-H129) Or (H131-H135)
Quantity Tons:	0.031
Waste Quantity:	62
Quantity Unit:	P
Additional Code 1:	Not reported

BED BATH & BEYOND #25 (Continued) **S113799307**

Additional Code 2:	Not reported
Additional Code 3:	Not reported
Additional Code 4:	Not reported
Additional Code 5:	Not reported
Shipment Date:	20141126
Creation Date:	2/6/2015 22:15:34
Receipt Date:	20141204
Manifest ID:	000897337PSC
Trans EPA ID:	CAD008364432
Trans Name:	RHO CHEM LLC
Trans 2 EPA ID:	CAD983649880
Trans 2 Name:	PSC ENVIRONMENTAL SERVICES OF POMONA LP
TSDF EPA ID:	CAD008364432
Trans Name:	RHO CHEM LLC
TSDF Alt EPA ID:	Not reported
TSDF Alt Name:	Not reported
CA Waste Code:	- Not reported
RCRA Code:	D002
Disposal Method:	H141 - Storage, Bulking, And/Or Transfer Off Site--No Treatment/Reovery (H010-H129) Or (H131-H135)
Quantity Tons:	0.0095
Waste Quantity:	19
Quantity Unit:	P
Additional Code 1:	Not reported
Additional Code 2:	Not reported
Additional Code 3:	Not reported
Additional Code 4:	Not reported
Additional Code 5:	Not reported
Shipment Date:	20141126
Creation Date:	2/6/2015 22:15:34
Receipt Date:	20141204
Manifest ID:	000897337PSC
Trans EPA ID:	CAD008364432
Trans Name:	RHO CHEM LLC
Trans 2 EPA ID:	CAD983649880
Trans 2 Name:	PSC ENVIRONMENTAL SERVICES OF POMONA LP
TSDF EPA ID:	CAD008364432
Trans Name:	RHO CHEM LLC
TSDF Alt EPA ID:	Not reported
TSDF Alt Name:	Not reported
CA Waste Code:	331 - Off-specification, aged, or surplus organics
RCRA Code:	D001
Disposal Method:	H141 - Storage, Bulking, And/Or Transfer Off Site--No Treatment/Reovery (H010-H129) Or (H131-H135)
Quantity Tons:	0.011
Waste Quantity:	22
Quantity Unit:	P
Additional Code 1:	Not reported
Additional Code 2:	Not reported
Additional Code 3:	Not reported
Additional Code 4:	Not reported
Additional Code 5:	Not reported
Shipment Date:	20140613
Creation Date:	8/12/2014 22:15:03

BED BATH & BEYOND #25 (Continued) **S113799307**

Receipt Date:	20140619
Manifest ID:	000781793PSC
Trans EPA ID:	CAD008364432
Trans Name:	RHO CHEM LLC
Trans 2 EPA ID:	CAD983649880
Trans 2 Name:	PSC ENVIRONMENTAL SERVICES OF POMONA LP
TSDF EPA ID:	CAD008364432
Trans Name:	RHO CHEM LLC
TSDF Alt EPA ID:	Not reported
TSDF Alt Name:	Not reported
CA Waste Code:	- Not reported
RCRA Code:	D001
Disposal Method:	H141 - Storage, Bulking, And/Or Transfer Off Site--No Treatment/Reovery (H010-H129) Or (H131-H135)
Quantity Tons:	0.0055
Waste Quantity:	11
Quantity Unit:	P
Additional Code 1:	Not reported
Additional Code 2:	Not reported
Additional Code 3:	Not reported
Additional Code 4:	Not reported
Additional Code 5:	Not reported

Shipment Date:	20140613
Creation Date:	8/12/2014 22:15:03
Receipt Date:	20140619
Manifest ID:	000781793PSC
Trans EPA ID:	CAD008364432
Trans Name:	RHO CHEM LLC
Trans 2 EPA ID:	CAD983649880
Trans 2 Name:	PSC ENVIRONMENTAL SERVICES OF POMONA LP
TSDF EPA ID:	CAD008364432
Trans Name:	RHO CHEM LLC
TSDF Alt EPA ID:	Not reported
TSDF Alt Name:	Not reported
CA Waste Code:	331 - Off-specification, aged, or surplus organics
RCRA Code:	Not reported
Disposal Method:	H141 - Storage, Bulking, And/Or Transfer Off Site--No Treatment/Reovery (H010-H129) Or (H131-H135)
Quantity Tons:	0.0145
Waste Quantity:	29
Quantity Unit:	P
Additional Code 1:	Not reported
Additional Code 2:	Not reported
Additional Code 3:	Not reported
Additional Code 4:	Not reported
Additional Code 5:	Not reported

Shipment Date:	20140613
Creation Date:	8/12/2014 22:15:03
Receipt Date:	20140619
Manifest ID:	000781793PSC
Trans EPA ID:	CAD008364432
Trans Name:	RHO CHEM LLC
Trans 2 EPA ID:	CAD983649880
Trans 2 Name:	PSC ENVIRONMENTAL SERVICES OF POMONA LP
TSDF EPA ID:	CAD008364432

BED BATH & BEYOND #25 (Continued) **S113799307**

Trans Name:	RHO CHEM LLC
TSDF Alt EPA ID:	Not reported
TSDF Alt Name:	Not reported
CA Waste Code:	- Not reported
RCRA Code:	D002
Disposal Method:	H141 - Storage, Bulking, And/Or Transfer Off Site--No Treatment/Reovery (H010-H129) Or (H131-H135)
Quantity Tons:	0.0005
Waste Quantity:	1
Quantity Unit:	P
Additional Code 1:	Not reported
Additional Code 2:	Not reported
Additional Code 3:	Not reported
Additional Code 4:	Not reported
Additional Code 5:	Not reported
Shipment Date:	20140613
Creation Date:	8/12/2014 22:15:03
Receipt Date:	20140619
Manifest ID:	000781793PSC
Trans EPA ID:	CAD008364432
Trans Name:	RHO CHEM LLC
Trans 2 EPA ID:	CAD983649880
Trans 2 Name:	PSC ENVIRONMENTAL SERVICES OF POMONA LP
TSDF EPA ID:	CAD008364432
Trans Name:	RHO CHEM LLC
TSDF Alt EPA ID:	Not reported
TSDF Alt Name:	Not reported
CA Waste Code:	214 - Unspecified solvent mixture
RCRA Code:	D001
Disposal Method:	H141 - Storage, Bulking, And/Or Transfer Off Site--No Treatment/Reovery (H010-H129) Or (H131-H135)
Quantity Tons:	0.0005
Waste Quantity:	1
Quantity Unit:	P
Additional Code 1:	Not reported
Additional Code 2:	Not reported
Additional Code 3:	Not reported
Additional Code 4:	Not reported
Additional Code 5:	Not reported

Additional Info:

Year:	2011
Gen EPA ID:	CAL000362263
Shipment Date:	20110728
Creation Date:	7/19/2012 22:00:08
Receipt Date:	20110729
Manifest ID:	000126062MWI
Trans EPA ID:	CAD008364432
Trans Name:	RHO CHEM LLC
Trans 2 EPA ID:	CAD983649880
Trans 2 Name:	PSC ENVIRONMENTAL SERVICES OF POMONA LP
TSDF EPA ID:	CAD008364432
Trans Name:	RHO CHEM LLC
TSDF Alt EPA ID:	Not reported
TSDF Alt Name:	Not reported

BED BATH & BEYOND #25 (Continued) **S113799307**

CA Waste Code:	214 - Unspecified solvent mixture
RCRA Code:	U002
Disposal Method:	H061 - Fuel Blending Prior To Energy Recovery At Another Site
Quantity Tons:	0.012
Waste Quantity:	24
Quantity Unit:	P
Additional Code 1:	D001
Additional Code 2:	Not reported
Additional Code 3:	Not reported
Additional Code 4:	Not reported
Additional Code 5:	Not reported
Shipment Date:	20110728
Creation Date:	Not reported
Receipt Date:	Not reported
Manifest ID:	000126062MWI
Trans EPA ID:	CAD008364432
Trans Name:	RHO CHEM LLC
Trans 2 EPA ID:	CAD983649880
Trans 2 Name:	PSC ENVIRONMENTAL SERVICES OF POMONA LP
TSDF EPA ID:	CAD008364432
Trans Name:	RHO CHEM LLC
TSDF Alt EPA ID:	Not reported
TSDF Alt Name:	Not reported
CA Waste Code:	122 - Alkaline solution without metals (pH > 12.5
RCRA Code:	D002
Disposal Method:	H141 - Storage, Bulking, And/Or Transfer Off Site--No Treatment/Reovery (H010-H129) Or (H131-H135)
Quantity Tons:	0.039
Waste Quantity:	78
Quantity Unit:	P
Additional Code 1:	Not reported
Additional Code 2:	Not reported
Additional Code 3:	Not reported
Additional Code 4:	Not reported
Additional Code 5:	Not reported
Shipment Date:	20110728
Creation Date:	7/19/2012 22:00:08
Receipt Date:	20110729
Manifest ID:	000126062MWI
Trans EPA ID:	CAD008364432
Trans Name:	RHO CHEM LLC
Trans 2 EPA ID:	CAD983649880
Trans 2 Name:	PSC ENVIRONMENTAL SERVICES OF POMONA LP
TSDF EPA ID:	CAD008364432
Trans Name:	RHO CHEM LLC
TSDF Alt EPA ID:	Not reported
TSDF Alt Name:	Not reported
CA Waste Code:	141 - Off-specification, aged, or surplus inorganics
RCRA Code:	D001
Disposal Method:	H141 - Storage, Bulking, And/Or Transfer Off Site--No Treatment/Reovery (H010-H129) Or (H131-H135)
Quantity Tons:	0.0025
Waste Quantity:	5
Quantity Unit:	P
Additional Code 1:	Not reported

BED BATH & BEYOND #25 (Continued) **S113799307**

Additional Code 2:	Not reported
Additional Code 3:	Not reported
Additional Code 4:	Not reported
Additional Code 5:	Not reported

Additional Info:

Year:	2017
Gen EPA ID:	CAL000362263
Shipment Date:	20170908
Creation Date:	7/19/2018 18:30:21
Receipt Date:	20170918
Manifest ID:	001646900PSC
Trans EPA ID:	MNS000110924
Trans Name:	STERICYCLE SPECIALTY WASTE SOLUTIONS INC
Trans 2 EPA ID:	CAR000217554
Trans 2 Name:	CRUZ CONTAINERS LOGISTICS INC
TSDF EPA ID:	CAD008364432
Trans Name:	RHO CHEM LLC
TSDF Alt EPA ID:	Not reported
TSDF Alt Name:	Not reported
CA Waste Code:	181 - Other inorganic solid waste Organics
RCRA Code:	D009
Disposal Method:	H141 - Storage, Bulking, And/Or Transfer Off Site--No Treatment/Reovery (H010-H129) Or (H131-H135)
Quantity Tons:	0.0005
Waste Quantity:	1
Quantity Unit:	P
Additional Code 1:	Not reported
Additional Code 2:	Not reported
Additional Code 3:	Not reported
Additional Code 4:	Not reported
Additional Code 5:	Not reported
Shipment Date:	20170908
Creation Date:	7/19/2018 18:30:21
Receipt Date:	20170918
Manifest ID:	001646900PSC
Trans EPA ID:	MNS000110924
Trans Name:	STERICYCLE SPECIALTY WASTE SOLUTIONS INC
Trans 2 EPA ID:	CAR000217554
Trans 2 Name:	CRUZ CONTAINERS LOGISTICS INC
TSDF EPA ID:	CAD008364432
Trans Name:	RHO CHEM LLC
TSDF Alt EPA ID:	Not reported
TSDF Alt Name:	Not reported
CA Waste Code:	791 - Liquids with pH < 2 792 Liquids with pH < 2 with metals
RCRA Code:	D002
Disposal Method:	H141 - Storage, Bulking, And/Or Transfer Off Site--No Treatment/Reovery (H010-H129) Or (H131-H135)
Quantity Tons:	0.009
Waste Quantity:	18
Quantity Unit:	P
Additional Code 1:	Not reported
Additional Code 2:	Not reported
Additional Code 3:	Not reported
Additional Code 4:	Not reported

BED BATH & BEYOND #25 (Continued) **S113799307**

Additional Code 5:	Not reported
Shipment Date:	20170908
Creation Date:	7/19/2018 18:30:21
Receipt Date:	20170918
Manifest ID:	001646900PSC
Trans EPA ID:	MNS000110924
Trans Name:	STERICYCLE SPECIALTY WASTE SOLUTIONS INC
Trans 2 EPA ID:	CAR000217554
Trans 2 Name:	CRUZ CONTAINERS LOGISTICS INC
TSDF EPA ID:	CAD008364432
Trans Name:	RHO CHEM LLC
TSDF Alt EPA ID:	Not reported
TSDF Alt Name:	Not reported
CA Waste Code:	331 - Off-specification, aged, or surplus organics
RCRA Code:	D001
Disposal Method:	H141 - Storage, Bulking, And/Or Transfer Off Site--No Treatment/Reovery (H010-H129) Or (H131-H135)
Quantity Tons:	0.001
Waste Quantity:	2
Quantity Unit:	P
Additional Code 1:	Not reported
Additional Code 2:	Not reported
Additional Code 3:	Not reported
Additional Code 4:	Not reported
Additional Code 5:	Not reported
Shipment Date:	20170908
Creation Date:	Not reported
Receipt Date:	Not reported
Manifest ID:	001646900PSC
Trans EPA ID:	MNS000110924
Trans Name:	STERICYCLE SPECIALTY WASTE SOLUTIONS INC
Trans 2 EPA ID:	CAR000217554
Trans 2 Name:	CRUZ CONTAINERS LOGISTICS INC
TSDF EPA ID:	CAD008364432
Trans Name:	RHO CHEM LLC
TSDF Alt EPA ID:	Not reported
TSDF Alt Name:	Not reported
CA Waste Code:	331 - Off-specification, aged, or surplus organics
RCRA Code:	Not reported
Disposal Method:	H141 - Storage, Bulking, And/Or Transfer Off Site--No Treatment/Reovery (H010-H129) Or (H131-H135)
Quantity Tons:	0.0105
Waste Quantity:	21
Quantity Unit:	P
Additional Code 1:	Not reported
Additional Code 2:	Not reported
Additional Code 3:	Not reported
Additional Code 4:	Not reported
Additional Code 5:	Not reported
Shipment Date:	20170908
Creation Date:	7/19/2018 18:30:21
Receipt Date:	20170918
Manifest ID:	001646900PSC
Trans EPA ID:	MNS000110924

BED BATH & BEYOND #25 (Continued) **S113799307**

Trans Name:	STERICYCLE SPECIALTY WASTE SOLUTIONS INC
Trans 2 EPA ID:	CAR000217554
Trans 2 Name:	CRUZ CONTAINERS LOGISTICS INC
TSDF EPA ID:	CAD008364432
Trans Name:	RHO CHEM LLC
TSDF Alt EPA ID:	Not reported
TSDF Alt Name:	Not reported
CA Waste Code:	214 - Unspecified solvent mixture
RCRA Code:	U069
Disposal Method:	H061 - Fuel Blending Prior To Energy Recovery At Another Site
Quantity Tons:	0.001
Waste Quantity:	2
Quantity Unit:	P
Additional Code 1:	U002
Additional Code 2:	D001
Additional Code 3:	Not reported
Additional Code 4:	Not reported
Additional Code 5:	Not reported
Shipment Date:	20170908
Creation Date:	Not reported
Receipt Date:	Not reported
Manifest ID:	001646900PSC
Trans EPA ID:	MNS000110924
Trans Name:	STERICYCLE SPECIALTY WASTE SOLUTIONS INC
Trans 2 EPA ID:	CAR000217554
Trans 2 Name:	CRUZ CONTAINERS LOGISTICS INC
TSDF EPA ID:	CAD008364432
Trans Name:	RHO CHEM LLC
TSDF Alt EPA ID:	Not reported
TSDF Alt Name:	Not reported
CA Waste Code:	- Not reported
RCRA Code:	Not reported
Disposal Method:	H141 - Storage, Bulking, And/Or Transfer Off Site--No Treatment/Reovery (H010-H129) Or (H131-H135)
Quantity Tons:	Not reported
Waste Quantity:	Not reported
Quantity Unit:	Not reported
Additional Code 1:	Not reported
Additional Code 2:	Not reported
Additional Code 3:	Not reported
Additional Code 4:	Not reported
Additional Code 5:	Not reported
Shipment Date:	20170324
Creation Date:	5/24/2017 18:31:05
Receipt Date:	20170329
Manifest ID:	001504793PSC
Trans EPA ID:	CAD008364432
Trans Name:	RHO CHEM LLC
Trans 2 EPA ID:	CAD983649880
Trans 2 Name:	PSC ENVIRONMENTAL SERVICES OF POMONA LP
TSDF EPA ID:	CAD008364432
Trans Name:	RHO CHEM LLC
TSDF Alt EPA ID:	Not reported
TSDF Alt Name:	Not reported
CA Waste Code:	331 - Off-specification, aged, or surplus organics

BED BATH & BEYOND #25 (Continued) **S113799307**

RCRA Code:	D016
Disposal Method:	H141 - Storage, Bulking, And/Or Transfer Off Site--No Treatment/Reovery (H010-H129) Or (H131-H135)
Quantity Tons:	0.002
Waste Quantity:	4
Quantity Unit:	P
Additional Code 1:	D011
Additional Code 2:	D008
Additional Code 3:	D006
Additional Code 4:	Not reported
Additional Code 5:	Not reported
Shipment Date:	20170324
Creation Date:	5/24/2017 18:31:05
Receipt Date:	20170329
Manifest ID:	001504793PSC
Trans EPA ID:	CAD008364432
Trans Name:	RHO CHEM LLC
Trans 2 EPA ID:	CAD983649880
Trans 2 Name:	PSC ENVIRONMENTAL SERVICES OF POMONA LP
TSDF EPA ID:	CAD008364432
Trans Name:	RHO CHEM LLC
TSDF Alt EPA ID:	Not reported
TSDF Alt Name:	Not reported
CA Waste Code:	122 - Alkaline solution without metals (pH > 12.5
RCRA Code:	D002
Disposal Method:	H141 - Storage, Bulking, And/Or Transfer Off Site--No Treatment/Reovery (H010-H129) Or (H131-H135)
Quantity Tons:	0.033
Waste Quantity:	66
Quantity Unit:	P
Additional Code 1:	Not reported
Additional Code 2:	Not reported
Additional Code 3:	Not reported
Additional Code 4:	Not reported
Additional Code 5:	Not reported
Shipment Date:	20170324
Creation Date:	5/24/2017 18:31:05
Receipt Date:	20170329
Manifest ID:	001504793PSC
Trans EPA ID:	CAD008364432
Trans Name:	RHO CHEM LLC
Trans 2 EPA ID:	CAD983649880
Trans 2 Name:	PSC ENVIRONMENTAL SERVICES OF POMONA LP
TSDF EPA ID:	CAD008364432
Trans Name:	RHO CHEM LLC
TSDF Alt EPA ID:	Not reported
TSDF Alt Name:	Not reported
CA Waste Code:	331 - Off-specification, aged, or surplus organics
RCRA Code:	D001
Disposal Method:	H141 - Storage, Bulking, And/Or Transfer Off Site--No Treatment/Reovery (H010-H129) Or (H131-H135)
Quantity Tons:	0.006
Waste Quantity:	12
Quantity Unit:	P
Additional Code 1:	Not reported

BED BATH & BEYOND #25 (Continued) **S113799307**

Additional Code 2:	Not reported
Additional Code 3:	Not reported
Additional Code 4:	Not reported
Additional Code 5:	Not reported
Shipment Date:	20170324
Creation Date:	5/24/2017 18:31:05
Receipt Date:	20170329
Manifest ID:	001504793PSC
Trans EPA ID:	CAD008364432
Trans Name:	RHO CHEM LLC
Trans 2 EPA ID:	CAD983649880
Trans 2 Name:	PSC ENVIRONMENTAL SERVICES OF POMONA LP
TSDF EPA ID:	CAD008364432
Trans Name:	RHO CHEM LLC
TSDF Alt EPA ID:	Not reported
TSDF Alt Name:	Not reported
CA Waste Code:	181 - Other inorganic solid waste Organics
RCRA Code:	D009
Disposal Method:	H141 - Storage, Bulking, And/Or Transfer Off Site--No Treatment/Reovery (H010-H129) Or (H131-H135)
Quantity Tons:	0.003
Waste Quantity:	6
Quantity Unit:	P
Additional Code 1:	Not reported
Additional Code 2:	Not reported
Additional Code 3:	Not reported
Additional Code 4:	Not reported
Additional Code 5:	Not reported

Additional Info:

Year:	2015
Gen EPA ID:	CAL000362263
Shipment Date:	20151116
Creation Date:	1/11/2016 22:16:40
Receipt Date:	20151120
Manifest ID:	001146573PSC
Trans EPA ID:	CAD008364432
Trans Name:	RHO CHEM LLC
Trans 2 EPA ID:	CAD983649880
Trans 2 Name:	PSC ENVIRONMENTAL SERVICES OF POMONA LP
TSDF EPA ID:	CAD008364432
Trans Name:	RHO CHEM LLC
TSDF Alt EPA ID:	Not reported
TSDF Alt Name:	Not reported
CA Waste Code:	331 - Off-specification, aged, or surplus organics
RCRA Code:	D001
Disposal Method:	H141 - Storage, Bulking, And/Or Transfer Off Site--No Treatment/Reovery (H010-H129) Or (H131-H135)
Quantity Tons:	0.0055
Waste Quantity:	11
Quantity Unit:	P
Additional Code 1:	Not reported
Additional Code 2:	Not reported
Additional Code 3:	Not reported
Additional Code 4:	Not reported

BED BATH & BEYOND #25 (Continued) **S113799307**

Additional Code 5:	Not reported
Shipment Date:	20151116
Creation Date:	1/11/2016 22:16:40
Receipt Date:	20151120
Manifest ID:	001146573PSC
Trans EPA ID:	CAD008364432
Trans Name:	RHO CHEM LLC
Trans 2 EPA ID:	CAD983649880
Trans 2 Name:	PSC ENVIRONMENTAL SERVICES OF POMONA LP
TSDF EPA ID:	CAD008364432
Trans Name:	RHO CHEM LLC
TSDF Alt EPA ID:	Not reported
TSDF Alt Name:	Not reported
CA Waste Code:	214 - Unspecified solvent mixture
RCRA Code:	U002
Disposal Method:	H061 - Fuel Blending Prior To Energy Recovery At Another Site
Quantity Tons:	0.012
Waste Quantity:	24
Quantity Unit:	P
Additional Code 1:	D001
Additional Code 2:	Not reported
Additional Code 3:	Not reported
Additional Code 4:	Not reported
Additional Code 5:	Not reported
Shipment Date:	20151116
Creation Date:	1/11/2016 22:16:40
Receipt Date:	20151120
Manifest ID:	001146573PSC
Trans EPA ID:	CAD008364432
Trans Name:	RHO CHEM LLC
Trans 2 EPA ID:	CAD983649880
Trans 2 Name:	PSC ENVIRONMENTAL SERVICES OF POMONA LP
TSDF EPA ID:	CAD008364432
Trans Name:	RHO CHEM LLC
TSDF Alt EPA ID:	Not reported
TSDF Alt Name:	Not reported
CA Waste Code:	791 - Liquids with pH < 2 792 Liquids with pH < 2 with metals
RCRA Code:	D002
Disposal Method:	H141 - Storage, Bulking, And/Or Transfer Off Site--No Treatment/Reovery (H010-H129) Or (H131-H135)
Quantity Tons:	0.006
Waste Quantity:	12
Quantity Unit:	P
Additional Code 1:	Not reported
Additional Code 2:	Not reported
Additional Code 3:	Not reported
Additional Code 4:	Not reported
Additional Code 5:	Not reported
Shipment Date:	20151116
Creation Date:	1/11/2016 22:16:40
Receipt Date:	20151120
Manifest ID:	001146573PSC
Trans EPA ID:	CAD008364432
Trans Name:	RHO CHEM LLC

BED BATH & BEYOND #25 (Continued) **S113799307**

Trans 2 EPA ID:	CAD983649880
Trans 2 Name:	PSC ENVIRONMENTAL SERVICES OF POMONA LP
TSDF EPA ID:	CAD008364432
Trans Name:	RHO CHEM LLC
TSDF Alt EPA ID:	Not reported
TSDF Alt Name:	Not reported
CA Waste Code:	214 - Unspecified solvent mixture
RCRA Code:	D001
Disposal Method:	H141 - Storage, Bulking, And/Or Transfer Off Site--No Treatment/Reovery (H010-H129) Or (H131-H135)
Quantity Tons:	0.005
Waste Quantity:	10
Quantity Unit:	P
Additional Code 1:	Not reported
Additional Code 2:	Not reported
Additional Code 3:	Not reported
Additional Code 4:	Not reported
Additional Code 5:	Not reported
Shipment Date:	20150522
Creation Date:	Not reported
Receipt Date:	Not reported
Manifest ID:	001016848PSC
Trans EPA ID:	CAD008364432
Trans Name:	RHO CHEM LLC
Trans 2 EPA ID:	CAD983649880
Trans 2 Name:	PSC ENVIRONMENTAL SERVICES OF POMONA LP
TSDF EPA ID:	CAD008364432
Trans Name:	RHO CHEM LLC
TSDF Alt EPA ID:	Not reported
TSDF Alt Name:	Not reported
CA Waste Code:	141 - Off-specification, aged, or surplus inorganics
RCRA Code:	D001
Disposal Method:	H141 - Storage, Bulking, And/Or Transfer Off Site--No Treatment/Reovery (H010-H129) Or (H131-H135)
Quantity Tons:	0.0005
Waste Quantity:	1
Quantity Unit:	P
Additional Code 1:	Not reported
Additional Code 2:	Not reported
Additional Code 3:	Not reported
Additional Code 4:	Not reported
Additional Code 5:	Not reported
Shipment Date:	20150522
Creation Date:	Not reported
Receipt Date:	Not reported
Manifest ID:	001016848PSC
Trans EPA ID:	CAD008364432
Trans Name:	RHO CHEM LLC
Trans 2 EPA ID:	CAD983649880
Trans 2 Name:	PSC ENVIRONMENTAL SERVICES OF POMONA LP
TSDF EPA ID:	CAD008364432
Trans Name:	RHO CHEM LLC
TSDF Alt EPA ID:	Not reported
TSDF Alt Name:	Not reported
CA Waste Code:	331 - Off-specification, aged, or surplus organics

BED BATH & BEYOND #25 (Continued) **S113799307**

RCRA Code:	Not reported
Disposal Method:	H141 - Storage, Bulking, And/Or Transfer Off Site--No Treatment/Reovery (H010-H129) Or (H131-H135)
Quantity Tons:	0.0265
Waste Quantity:	53
Quantity Unit:	P
Additional Code 1:	Not reported
Additional Code 2:	Not reported
Additional Code 3:	Not reported
Additional Code 4:	Not reported
Additional Code 5:	Not reported
Shipment Date:	20150522
Creation Date:	8/27/2015 22:15:26
Receipt Date:	20150527
Manifest ID:	001016848PSC
Trans EPA ID:	CAD008364432
Trans Name:	RHO CHEM LLC
Trans 2 EPA ID:	CAD983649880
Trans 2 Name:	PSC ENVIRONMENTAL SERVICES OF POMONA LP
TSDF EPA ID:	CAD008364432
Trans Name:	RHO CHEM LLC
TSDF Alt EPA ID:	Not reported
TSDF Alt Name:	Not reported
CA Waste Code:	214 - Unspecified solvent mixture
RCRA Code:	D001
Disposal Method:	H141 - Storage, Bulking, And/Or Transfer Off Site--No Treatment/Reovery (H010-H129) Or (H131-H135)
Quantity Tons:	0.002
Waste Quantity:	4
Quantity Unit:	P
Additional Code 1:	Not reported
Additional Code 2:	Not reported
Additional Code 3:	Not reported
Additional Code 4:	Not reported
Additional Code 5:	Not reported
Shipment Date:	20150522
Creation Date:	8/27/2015 22:15:26
Receipt Date:	20150527
Manifest ID:	001016848PSC
Trans EPA ID:	CAD008364432
Trans Name:	RHO CHEM LLC
Trans 2 EPA ID:	CAD983649880
Trans 2 Name:	PSC ENVIRONMENTAL SERVICES OF POMONA LP
TSDF EPA ID:	CAD008364432
Trans Name:	RHO CHEM LLC
TSDF Alt EPA ID:	Not reported
TSDF Alt Name:	Not reported
CA Waste Code:	214 - Unspecified solvent mixture
RCRA Code:	U002
Disposal Method:	H061 - Fuel Blending Prior To Energy Recovery At Another Site
Quantity Tons:	0.0005
Waste Quantity:	1
Quantity Unit:	P
Additional Code 1:	D001
Additional Code 2:	Not reported

BED BATH & BEYOND #25 (Continued) **S113799307**

Additional Code 3:	Not reported
Additional Code 4:	Not reported
Additional Code 5:	Not reported
Shipment Date:	20150522
Creation Date:	8/27/2015 22:15:26
Receipt Date:	20150527
Manifest ID:	001016848PSC
Trans EPA ID:	CAD008364432
Trans Name:	RHO CHEM LLC
Trans 2 EPA ID:	CAD983649880
Trans 2 Name:	PSC ENVIRONMENTAL SERVICES OF POMONA LP
TSDF EPA ID:	CAD008364432
Trans Name:	RHO CHEM LLC
TSDF Alt EPA ID:	Not reported
TSDF Alt Name:	Not reported
CA Waste Code:	181 - Other inorganic solid waste Organics
RCRA Code:	D009
Disposal Method:	H141 - Storage, Bulking, And/Or Transfer Off Site--No Treatment/Reovery (H010-H129) Or (H131-H135)
Quantity Tons:	0.0075
Waste Quantity:	15
Quantity Unit:	P
Additional Code 1:	Not reported
Additional Code 2:	Not reported
Additional Code 3:	Not reported
Additional Code 4:	Not reported
Additional Code 5:	Not reported
Shipment Date:	20150522
Creation Date:	8/27/2015 22:15:26
Receipt Date:	20150527
Manifest ID:	001016848PSC
Trans EPA ID:	CAD008364432
Trans Name:	RHO CHEM LLC
Trans 2 EPA ID:	CAD983649880
Trans 2 Name:	PSC ENVIRONMENTAL SERVICES OF POMONA LP
TSDF EPA ID:	CAD008364432
Trans Name:	RHO CHEM LLC
TSDF Alt EPA ID:	Not reported
TSDF Alt Name:	Not reported
CA Waste Code:	331 - Off-specification, aged, or surplus organics
RCRA Code:	D001
Disposal Method:	H141 - Storage, Bulking, And/Or Transfer Off Site--No Treatment/Reovery (H010-H129) Or (H131-H135)
Quantity Tons:	0.0135
Waste Quantity:	27
Quantity Unit:	P
Additional Code 1:	Not reported
Additional Code 2:	Not reported
Additional Code 3:	Not reported
Additional Code 4:	Not reported
Additional Code 5:	Not reported

Additional Info:

Year:	2012
Gen EPA ID:	CAL000362263

BED BATH & BEYOND #25 (Continued) **S113799307**

Shipment Date:	20120816
Creation Date:	10/29/2012 22:15:06
Receipt Date:	20120823
Manifest ID:	000354085PSC
Trans EPA ID:	CAD008364432
Trans Name:	RHO CHEM LLC
Trans 2 EPA ID:	CAD983649880
Trans 2 Name:	PSC ENVIRONMENTAL SERVICES OF POMONA LP
TSDF EPA ID:	CAD008364432
Trans Name:	RHO CHEM LLC
TSDF Alt EPA ID:	Not reported
TSDF Alt Name:	Not reported
CA Waste Code:	791 - Liquids with pH < 2 792 Liquids with pH < 2 with metals
RCRA Code:	D002
Disposal Method:	H141 - Storage, Bulking, And/Or Transfer Off Site--No Treatment/Reovery (H010-H129) Or (H131-H135)
Quantity Tons:	0.016
Waste Quantity:	32
Quantity Unit:	P
Additional Code 1:	Not reported
Additional Code 2:	Not reported
Additional Code 3:	Not reported
Additional Code 4:	Not reported
Additional Code 5:	Not reported

Shipment Date:	20120816
Creation Date:	10/29/2012 22:15:06
Receipt Date:	20120823
Manifest ID:	000354085PSC
Trans EPA ID:	CAD008364432
Trans Name:	RHO CHEM LLC
Trans 2 EPA ID:	CAD983649880
Trans 2 Name:	PSC ENVIRONMENTAL SERVICES OF POMONA LP
TSDF EPA ID:	CAD008364432
Trans Name:	RHO CHEM LLC
TSDF Alt EPA ID:	Not reported
TSDF Alt Name:	Not reported
CA Waste Code:	331 - Off-specification, aged, or surplus organics
RCRA Code:	D001
Disposal Method:	H061 - Fuel Blending Prior To Energy Recovery At Another Site
Quantity Tons:	0.0145
Waste Quantity:	29
Quantity Unit:	P
Additional Code 1:	Not reported
Additional Code 2:	Not reported
Additional Code 3:	Not reported
Additional Code 4:	Not reported
Additional Code 5:	Not reported

Shipment Date:	20120816
Creation Date:	10/29/2012 22:15:06
Receipt Date:	20120823
Manifest ID:	000354085PSC
Trans EPA ID:	CAD008364432
Trans Name:	RHO CHEM LLC
Trans 2 EPA ID:	CAD983649880
Trans 2 Name:	PSC ENVIRONMENTAL SERVICES OF POMONA LP

BED BATH & BEYOND #25 (Continued) **S113799307**

TSDF EPA ID:	CAD008364432
Trans Name:	RHO CHEM LLC
TSDF Alt EPA ID:	Not reported
TSDF Alt Name:	Not reported
CA Waste Code:	331 - Off-specification, aged, or surplus organics
RCRA Code:	D016
Disposal Method:	H141 - Storage, Bulking, And/Or Transfer Off Site--No Treatment/Reovery (H010-H129) Or (H131-H135)
Quantity Tons:	0.021
Waste Quantity:	42
Quantity Unit:	P
Additional Code 1:	D011
Additional Code 2:	D008
Additional Code 3:	D006
Additional Code 4:	Not reported
Additional Code 5:	Not reported
Shipment Date:	20120816
Creation Date:	10/29/2012 22:15:06
Receipt Date:	20120823
Manifest ID:	000354085PSC
Trans EPA ID:	CAD008364432
Trans Name:	RHO CHEM LLC
Trans 2 EPA ID:	CAD983649880
Trans 2 Name:	PSC ENVIRONMENTAL SERVICES OF POMONA LP
TSDF EPA ID:	CAD008364432
Trans Name:	RHO CHEM LLC
TSDF Alt EPA ID:	Not reported
TSDF Alt Name:	Not reported
CA Waste Code:	214 - Unspecified solvent mixture
RCRA Code:	U002
Disposal Method:	H061 - Fuel Blending Prior To Energy Recovery At Another Site
Quantity Tons:	0.0055
Waste Quantity:	11
Quantity Unit:	P
Additional Code 1:	D001
Additional Code 2:	Not reported
Additional Code 3:	Not reported
Additional Code 4:	Not reported
Additional Code 5:	Not reported
Shipment Date:	20120816
Creation Date:	Not reported
Receipt Date:	Not reported
Manifest ID:	000354085PSC
Trans EPA ID:	CAD008364432
Trans Name:	RHO CHEM LLC
Trans 2 EPA ID:	CAD983649880
Trans 2 Name:	PSC ENVIRONMENTAL SERVICES OF POMONA LP
TSDF EPA ID:	CAD008364432
Trans Name:	RHO CHEM LLC
TSDF Alt EPA ID:	Not reported
TSDF Alt Name:	Not reported
CA Waste Code:	214 - Unspecified solvent mixture
RCRA Code:	D001
Disposal Method:	H141 - Storage, Bulking, And/Or Transfer Off Site--No Treatment/Reovery (H010-H129) Or (H131-H135)

BED BATH & BEYOND #25 (Continued) **S113799307**

Quantity Tons:	0.02
Waste Quantity:	40
Quantity Unit:	P
Additional Code 1:	Not reported
Additional Code 2:	Not reported
Additional Code 3:	Not reported
Additional Code 4:	Not reported
Additional Code 5:	Not reported
Shipment Date:	20120816
Creation Date:	Not reported
Receipt Date:	Not reported
Manifest ID:	000354085PSC
Trans EPA ID:	CAD008364432
Trans Name:	RHO CHEM LLC
Trans 2 EPA ID:	CAD983649880
Trans 2 Name:	PSC ENVIRONMENTAL SERVICES OF POMONA LP
TSDF EPA ID:	CAD008364432
Trans Name:	RHO CHEM LLC
TSDF Alt EPA ID:	Not reported
TSDF Alt Name:	Not reported
CA Waste Code:	135 - Unspecified aqueous solution
RCRA Code:	Not reported
Disposal Method:	H141 - Storage, Bulking, And/Or Transfer Off Site--No Treatment/Reovery (H010-H129) Or (H131-H135)
Quantity Tons:	0.037
Waste Quantity:	74
Quantity Unit:	P
Additional Code 1:	Not reported
Additional Code 2:	Not reported
Additional Code 3:	Not reported
Additional Code 4:	Not reported
Additional Code 5:	Not reported
Shipment Date:	20120217
Creation Date:	4/16/2012 20:30:13
Receipt Date:	20120220
Manifest ID:	000258157PSC
Trans EPA ID:	CAD008364432
Trans Name:	RHO CHEM LLC
Trans 2 EPA ID:	CAD983649880
Trans 2 Name:	PSC ENVIRONMENTAL SERVICES OF POMONA LP
TSDF EPA ID:	CAD008364432
Trans Name:	RHO CHEM LLC
TSDF Alt EPA ID:	Not reported
TSDF Alt Name:	Not reported
CA Waste Code:	331 - Off-specification, aged, or surplus organics
RCRA Code:	D001
Disposal Method:	H141 - Storage, Bulking, And/Or Transfer Off Site--No Treatment/Reovery (H010-H129) Or (H131-H135)
Quantity Tons:	0.0255
Waste Quantity:	51
Quantity Unit:	P
Additional Code 1:	Not reported
Additional Code 2:	Not reported
Additional Code 3:	Not reported
Additional Code 4:	Not reported

BED BATH & BEYOND #25 (Continued) **S113799307**

Additional Code 5:	Not reported
Shipment Date:	20120217
Creation Date:	4/16/2012 20:30:13
Receipt Date:	20120220
Manifest ID:	000258157PSC
Trans EPA ID:	CAD008364432
Trans Name:	RHO CHEM LLC
Trans 2 EPA ID:	CAD983649880
Trans 2 Name:	PSC ENVIRONMENTAL SERVICES OF POMONA LP
TSDF EPA ID:	CAD008364432
Trans Name:	RHO CHEM LLC
TSDF Alt EPA ID:	Not reported
TSDF Alt Name:	Not reported
CA Waste Code:	214 - Unspecified solvent mixture
RCRA Code:	U002
Disposal Method:	H061 - Fuel Blending Prior To Energy Recovery At Another Site
Quantity Tons:	0.1035
Waste Quantity:	207
Quantity Unit:	P
Additional Code 1:	D001
Additional Code 2:	Not reported
Additional Code 3:	Not reported
Additional Code 4:	Not reported
Additional Code 5:	Not reported
Shipment Date:	20120217
Creation Date:	4/16/2012 20:30:13
Receipt Date:	20120220
Manifest ID:	000258157PSC
Trans EPA ID:	CAD008364432
Trans Name:	RHO CHEM LLC
Trans 2 EPA ID:	CAD983649880
Trans 2 Name:	PSC ENVIRONMENTAL SERVICES OF POMONA LP
TSDF EPA ID:	CAD008364432
Trans Name:	RHO CHEM LLC
TSDF Alt EPA ID:	Not reported
TSDF Alt Name:	Not reported
CA Waste Code:	791 - Liquids with pH < 2 792 Liquids with pH < 2 with metals
RCRA Code:	D002
Disposal Method:	H141 - Storage, Bulking, And/Or Transfer Off Site--No Treatment/Reovery (H010-H129) Or (H131-H135)
Quantity Tons:	0.0355
Waste Quantity:	71
Quantity Unit:	P
Additional Code 1:	Not reported
Additional Code 2:	Not reported
Additional Code 3:	Not reported
Additional Code 4:	Not reported
Additional Code 5:	Not reported
Shipment Date:	20120217
Creation Date:	4/16/2012 20:30:13
Receipt Date:	20120220
Manifest ID:	000258157PSC
Trans EPA ID:	CAD008364432
Trans Name:	RHO CHEM LLC

BED BATH & BEYOND #25 (Continued) **S113799307**

Trans 2 EPA ID:	CAD983649880
Trans 2 Name:	PSC ENVIRONMENTAL SERVICES OF POMONA LP
TSDF EPA ID:	CAD008364432
Trans Name:	RHO CHEM LLC
TSDF Alt EPA ID:	Not reported
TSDF Alt Name:	Not reported
CA Waste Code:	135 - Unspecified aqueous solution
RCRA Code:	Not reported
Disposal Method:	H141 - Storage, Bulking, And/Or Transfer Off Site--No Treatment/Reovery (H010-H129) Or (H131-H135)
Quantity Tons:	0.132
Waste Quantity:	264
Quantity Unit:	P
Additional Code 1:	Not reported
Additional Code 2:	Not reported
Additional Code 3:	Not reported
Additional Code 4:	Not reported
Additional Code 5:	Not reported

LOS ANGELES HM:

Name:	BED, BATH & BEYOND #25
Address:	12555 VENTURA BLVD
City,State,Zip:	STUDIO CITY, CA 91604
Facility ID:	FA0038260
Last Run Date:	06/01/2019
Status:	INACTIVE

HWTS:

Name:	BED BATH & BEYOND #25
Address:	12555 VENTURA BLVD
Address 2:	Not reported
City,State,Zip:	STUDIO CITY, CA 916042413
EPA ID:	CAL000362263
Inactive Date:	Not reported
Create Date:	03/28/2011
Last Act Date:	10/07/2019
Mailing Name:	Not reported
Mailing Address:	9950 CHEMICAL ROAD
Mailing Address 2:	Not reported
Mailing City,State,Zip:	PASADENA, TX 775070000
Owner Name:	BED BATH & BEYOND
Owner Address:	650 LIBERTY AVE
Owner Address 2:	Not reported
Owner City,State,Zip:	UNION, NJ 070830000
Contact Name:	ASHLEY CAMPBELL
Contact Address:	9950 CHEMICAL ROAD
Contact Address 2:	Not reported
City,State,Zip:	PASADENA, TX 77507

NAICS:

EPA ID:	CAL000362263
Create Date:	2011-03-28 13:36:19
NAICS Code:	442299
NAICS Description:	All Other Home Furnishings Stores
Issued EPA ID Date:	2011-03-28 13:36:19
Inactive Date:	Not reported
Facility Name:	BED BATH & BEYOND #25

BED BATH & BEYOND #25 (Continued) **S113799307**

Facility Address:	12555 VENTURA BLVD
Facility Address 2:	Not reported
Facility City:	STUDIO CITY
Facility County:	19
Facility State:	CA
Facility Zip:	916042413

D17 **BED BATH & BEYOND #25** **RCRA NonGen / NLR** **1024829237**
South **12555 VENTURA BLVD** **CAL000362263**
< 1/8 **STUDIO CITY, CA 91604**
0.079 mi.
419 ft. **Site 2 of 9 in cluster D**

Relative:
Higher

Actual:
627 ft.

RCRA NonGen / NLR:

Date form received by agency:	2011-03-28 00:00:00.0
Facility name:	BED BATH & BEYOND #25
Facility address:	12555 VENTURA BLVD STUDIO CITY, CA 91604-2413
EPA ID:	CAL000362263
Mailing address:	5151 SAN FELIPE ST STE 1000 HOUSTON, TX 77056-0000
Contact:	ASHLEY CAMPBELL
Contact address:	5151 SAN FELIPE ST SUITE 1000 HOUSTON, TX 77056
Contact country:	Not reported
Contact telephone:	713-985-5472
Contact email:	ASHLEY.CAMPBELL@STERICYCLE.COM
EPA Region:	09
Classification:	Non-Generator
Description:	Handler: Non-Generators do not presently generate hazardous waste

Owner/Operator Summary:

Owner/operator name:	ASHLEY CAMPBELL
Owner/operator address:	5151 SAN FELIPE ST SUITE 1000 HOUSTON, TX 77056
Owner/operator country:	Not reported
Owner/operator telephone:	713-985-5472
Owner/operator email:	Not reported
Owner/operator fax:	Not reported
Owner/operator extension:	Not reported
Legal status:	Other
Owner/Operator Type:	Operator
Owner/Op start date:	Not reported
Owner/Op end date:	Not reported

Owner/operator name:	BED BATH & BEYOND
Owner/operator address:	650 LIBERTY AVE UNION, NJ 07083
Owner/operator country:	Not reported
Owner/operator telephone:	908-688-0888
Owner/operator email:	Not reported
Owner/operator fax:	Not reported
Owner/operator extension:	Not reported
Legal status:	Other
Owner/Operator Type:	Owner

BED BATH & BEYOND #25 (Continued) **1024829237**

Owner/Op start date: Not reported
Owner/Op end date: Not reported

Handler Activities Summary:
U.S. importer of hazardous waste: No
Mixed waste (haz. and radioactive): No
Recycler of hazardous waste: No
Transporter of hazardous waste: Yes
Treater, storer or disposer of HW: No
Underground injection activity: No
On-site burner exemption: No
Furnace exemption: No
Used oil fuel burner: No
Used oil processor: No
User oil refiner: No
Used oil fuel marketer to burner: No
Used oil Specification marketer: No
Used oil transfer facility: No
Used oil transporter: No

Violation Status: No violations found

D18 **AARON BROTHERS ART MARTS** **HAZMAT** **S123544897**
South **12557 VENTURA BLVD** **N/A**
< 1/8 **STUDIO CITY, CA 91604**
0.083 mi.
436 ft. **Site 3 of 9 in cluster D**

Relative:
Higher

Actual:
629 ft.

LOS ANGELES HM:
Name: AARON BROTHERS ART MARTS
Address: 12557 VENTURA BLVD
City,State,Zip: STUDIO CITY, CA 91604
Facility ID: FA0010234
Last Run Date: 06/01/2019
Status: INACTIVE

D19 **AARON BROTHERS #0008** **RCRA NonGen / NLR** **1024852388**
South **12565 VENTURA BLVD** **CAL000411478**
< 1/8 **STUDIO CITY, CA 91604**
0.083 mi.
440 ft. **Site 4 of 9 in cluster D**

Relative:
Higher

Actual:
630 ft.

RCRA NonGen / NLR:
Date form received by agency: 2015-10-22 00:00:00.0
Facility name: AARON BROTHERS #0008
Facility address: 12565 VENTURA BLVD
STUDIO CITY, CA 91604-2413
EPA ID: CAL000411478
Mailing address: 8000 BENT BRANCH DR
IRVING, TX 75063
Contact: RYAN DRAPER
Contact address: 8000 BENT BRANCH DR
IRVING, TX 75063
Contact country: Not reported
Contact telephone: 972-409-5786
Contact email: DRAPERR@MICHAELS.COM
EPA Region: 09

AARON BROTHERS #0008 (Continued) **1024852388**

Classification: Non-Generator
Description: Handler: Non-Generators do not presently generate hazardous waste

Owner/Operator Summary:
Owner/operator name: MICHAELS INC
Owner/operator address: 8000 BENT BRANCH DR
IRVING, TX 75063
Owner/operator country: Not reported
Owner/operator telephone: 972-409-5786
Owner/operator email: Not reported
Owner/operator fax: Not reported
Owner/operator extension: Not reported
Legal status: Other
Owner/Operator Type: Owner
Owner/Op start date: Not reported
Owner/Op end date: Not reported

Owner/operator name: RYAN DRAPER
Owner/operator address: 8000 BENT BRANCH DR
IRVING, TX 75063
Owner/operator country: Not reported
Owner/operator telephone: 972-409-5786
Owner/operator email: Not reported
Owner/operator fax: Not reported
Owner/operator extension: Not reported
Legal status: Other
Owner/Operator Type: Operator
Owner/Op start date: Not reported
Owner/Op end date: Not reported

Handler Activities Summary:
U.S. importer of hazardous waste: No
Mixed waste (haz. and radioactive): No
Recycler of hazardous waste: No
Transporter of hazardous waste: Yes
Treater, storer or disposer of HW: No
Underground injection activity: No
On-site burner exemption: No
Furnace exemption: No
Used oil fuel burner: No
Used oil processor: No
User oil refiner: No
Used oil fuel marketer to burner: No
Used oil Specification marketer: No
Used oil transfer facility: No
Used oil transporter: No

Violation Status: No violations found

D20 **AARON BROTHERS #0008** **CERS HAZ WASTE** **S118938821**
South **12565 VENTURA BLVD** **HAZNET** **N/A**
< 1/8 **STUDIO CITY, CA 91604** **CERS**
0.083 mi. **HWTS**
440 ft. **Site 5 of 9 in cluster D**

Relative: Higher

Actual: 630 ft.

CERS HAZ WASTE:
Name: AARON BROTHERS #0008
Address: 12565 VENTURA BLVD
City,State,Zip: STUDIO CITY, CA 91604
Site ID: 360237
CERS ID: 10649020
CERS Description: Hazardous Waste Generator

HAZNET:
Name: AARON BROTHERS #0008
Address: 12565 VENTURA BLVD
Address 2: Not reported
City,State,Zip: STUDIO CITY, CA 916042413
Contact: RYAN DRAPER
Telephone: 9724095786
Mailing Name: Not reported
Mailing Address: 8000 BENT BRANCH DR

Year: 2017
Gepaid: CAL000411478
TSD EPA ID: CAD008364432
CA Waste Code: 331 - Off-specification, aged or surplus organics
Disposal Method: H141 - Storage, Bulking, And/Or Transfer Off Site--No Treatment/Reovery (H010-H129) Or (H131-H135)
Tons: 0.003

Year: 2017
Gepaid: CAL000411478
TSD EPA ID: CAD008364432
CA Waste Code: 214 - Unspecified solvent mixture
Disposal Method: H141 - Storage, Bulking, And/Or Transfer Off Site--No Treatment/Reovery (H010-H129) Or (H131-H135)
Tons: 0.004

Year: 2016
Gepaid: CAL000411478
TSD EPA ID: CAD008364432
CA Waste Code: 331 - Off-specification, aged or surplus organics
Disposal Method: H141 - Storage, Bulking, And/Or Transfer Off Site--No Treatment/Reovery (H010-H129) Or (H131-H135)
Tons: 0.0025

Year: 2016
Gepaid: CAL000411478
TSD EPA ID: CAD008364432
CA Waste Code: 214 - Unspecified solvent mixture
Disposal Method: H141 - Storage, Bulking, And/Or Transfer Off Site--No Treatment/Reovery (H010-H129) Or (H131-H135)
Tons: 0.0095

Year: 2015
Gepaid: CAL000411478
TSD EPA ID: CAD008364432

AARON BROTHERS #0008 (Continued) **S118938821**

CA Waste Code: 212 - Oxygenated solvents (acetone, butanol, ethyl acetate, etc.)
Disposal Method: H141 - Storage, Bulking, And/Or Transfer Off Site--No Treatment/Reovery (H010-H129) Or (H131-H135)
Tons: 0.002

Additional Info:
Year: 2016
Gen EPA ID: CAL000411478

Shipment Date: 20151111
Creation Date: 1/19/2016 22:15:12
Receipt Date: 20151119
Manifest ID: 008474833FLE
Trans EPA ID: MNS000110924
Trans Name: STERICYCLE SPECIALTY WASTE SOLUTIONS INC
Trans 2 EPA ID: CAD983649880
Trans 2 Name: PSC ENVIRONMENTAL SERVICES LP
TSDF EPA ID: CAD008364432
Trans Name: RHO CHEM LLC
TSDF Alt EPA ID: Not reported
TSDF Alt Name: Not reported
CA Waste Code: 212 - Oxygenated solvents (acetone, butanol, ethyl acetate, etc.
RCRA Code: D001
Disposal Method: H141 - Storage, Bulking, And/Or Transfer Off Site--No Treatment/Reovery (H010-H129) Or (H131-H135)
Quantity Tons: 0.002
Waste Quantity: 4
Quantity Unit: P
Additional Code 1: Not reported
Additional Code 2: Not reported
Additional Code 3: Not reported
Additional Code 4: Not reported
Additional Code 5: Not reported

Additional Info:
Year: 2017
Gen EPA ID: CAL000411478

Shipment Date: 20171019
Creation Date: 6/13/2018 18:31:10
Receipt Date: 20171030
Manifest ID: 010143579FLE
Trans EPA ID: MNS000110924
Trans Name: STERICYCLE SPECIALTY WASTE SOLUTIONS INC
Trans 2 EPA ID: CAR000217000
Trans 2 Name: LA CHIQUITA TRUCKING
TSDF EPA ID: CAD008364432
Trans Name: RHO CHEM LLC
TSDF Alt EPA ID: Not reported
TSDF Alt Name: Not reported
CA Waste Code: 214 - Unspecified solvent mixture
RCRA Code: D001
Disposal Method: H141 - Storage, Bulking, And/Or Transfer Off Site--No Treatment/Reovery (H010-H129) Or (H131-H135)
Quantity Tons: 0.0005

AARON BROTHERS #0008 (Continued) **S118938821**

Waste Quantity:	1
Quantity Unit:	P
Additional Code 1:	Not reported
Additional Code 2:	Not reported
Additional Code 3:	Not reported
Additional Code 4:	Not reported
Additional Code 5:	Not reported
Shipment Date:	20171019
Creation Date:	6/13/2018 18:31:10
Receipt Date:	20171030
Manifest ID:	010143579FLE
Trans EPA ID:	MNS000110924
Trans Name:	STERICYCLE SPECIALTY WASTE SOLUTIONS INC
Trans 2 EPA ID:	CAR000217000
Trans 2 Name:	LA CHIQUITA TRUCKING
TSDF EPA ID:	CAD008364432
Trans Name:	RHO CHEM LLC
TSDF Alt EPA ID:	Not reported
TSDF Alt Name:	Not reported
CA Waste Code:	214 - Unspecified solvent mixture
RCRA Code:	D001
Disposal Method:	H141 - Storage, Bulking, And/Or Transfer Off Site--No Treatment/Reovery (H010-H129) Or (H131-H135)
Quantity Tons:	0.0005
Waste Quantity:	1
Quantity Unit:	P
Additional Code 1:	Not reported
Additional Code 2:	Not reported
Additional Code 3:	Not reported
Additional Code 4:	Not reported
Additional Code 5:	Not reported
Shipment Date:	20171019
Creation Date:	6/13/2018 18:31:10
Receipt Date:	20171030
Manifest ID:	010143579FLE
Trans EPA ID:	MNS000110924
Trans Name:	STERICYCLE SPECIALTY WASTE SOLUTIONS INC
Trans 2 EPA ID:	CAR000217000
Trans 2 Name:	LA CHIQUITA TRUCKING
TSDF EPA ID:	CAD008364432
Trans Name:	RHO CHEM LLC
TSDF Alt EPA ID:	Not reported
TSDF Alt Name:	Not reported
CA Waste Code:	331 - Off-specification, aged, or surplus organics
RCRA Code:	Not reported
Disposal Method:	H141 - Storage, Bulking, And/Or Transfer Off Site--No Treatment/Reovery (H010-H129) Or (H131-H135)
Quantity Tons:	0.003
Waste Quantity:	6
Quantity Unit:	P
Additional Code 1:	Not reported
Additional Code 2:	Not reported
Additional Code 3:	Not reported
Additional Code 4:	Not reported
Additional Code 5:	Not reported

AARON BROTHERS #0008 (Continued) **S118938821**

Shipment Date:	20170424
Creation Date:	6/26/2018 18:30:39
Receipt Date:	20170509
Manifest ID:	010204448FLE
Trans EPA ID:	MNS000110924
Trans Name:	STERICYCLE SPECIALTY WASTE SOLUTIONS INC
Trans 2 EPA ID:	CAD983649880
Trans 2 Name:	PSC ENVIRONMENTAL SERVICES LP
TSDF EPA ID:	CAD008364432
Trans Name:	RHO CHEM LLC
TSDF Alt EPA ID:	Not reported
TSDF Alt Name:	Not reported
CA Waste Code:	214 - Unspecified solvent mixture
RCRA Code:	D001
Disposal Method:	H141 - Storage, Bulking, And/Or Transfer Off Site--No Treatment/Reovery (H010-H129) Or (H131-H135)
Quantity Tons:	0.0025
Waste Quantity:	5
Quantity Unit:	P
Additional Code 1:	Not reported
Additional Code 2:	Not reported
Additional Code 3:	Not reported
Additional Code 4:	Not reported
Additional Code 5:	Not reported

Shipment Date:	20170424
Creation Date:	6/26/2018 18:30:39
Receipt Date:	20170509
Manifest ID:	010204448FLE
Trans EPA ID:	MNS000110924
Trans Name:	STERICYCLE SPECIALTY WASTE SOLUTIONS INC
Trans 2 EPA ID:	CAD983649880
Trans 2 Name:	PSC ENVIRONMENTAL SERVICES LP
TSDF EPA ID:	CAD008364432
Trans Name:	RHO CHEM LLC
TSDF Alt EPA ID:	Not reported
TSDF Alt Name:	Not reported
CA Waste Code:	214 - Unspecified solvent mixture
RCRA Code:	D001
Disposal Method:	H141 - Storage, Bulking, And/Or Transfer Off Site--No Treatment/Reovery (H010-H129) Or (H131-H135)
Quantity Tons:	0.0005
Waste Quantity:	1
Quantity Unit:	P
Additional Code 1:	Not reported
Additional Code 2:	Not reported
Additional Code 3:	Not reported
Additional Code 4:	Not reported
Additional Code 5:	Not reported

Additional Info:

Year:	2015
Gen EPA ID:	CAL000411478

Shipment Date:	20151111
Creation Date:	1/19/2016 22:15:12
Receipt Date:	20151119

AARON BROTHERS #0008 (Continued) **S118938821**

Manifest ID:	008474833FLE
Trans EPA ID:	MNS000110924
Trans Name:	STERICYCLE SPECIALTY WASTE SOLUTIONS INC
Trans 2 EPA ID:	CAD983649880
Trans 2 Name:	PSC ENVIRONMENTAL SERVICES LP
TSDF EPA ID:	CAD008364432
Trans Name:	RHO CHEM LLC
TSDF Alt EPA ID:	Not reported
TSDF Alt Name:	Not reported
CA Waste Code:	212 - Oxygenated solvents (acetone, butanol, ethyl acetate, etc.
RCRA Code:	D001
Disposal Method:	H141 - Storage, Bulking, And/Or Transfer Off Site--No Treatment/Reovery (H010-H129) Or (H131-H135)
Quantity Tons:	0.002
Waste Quantity:	4
Quantity Unit:	P
Additional Code 1:	Not reported
Additional Code 2:	Not reported
Additional Code 3:	Not reported
Additional Code 4:	Not reported
Additional Code 5:	Not reported

CERS:

Name:	AARON BROTHERS #0008
Address:	12565 VENTURA BLVD
City,State,Zip:	STUDIO CITY, CA 91604
Site ID:	360237
CERS ID:	10649020
CERS Description:	Chemical Storage Facilities

Affiliation:

Affiliation Type Desc:	Document Preparer
Entity Name:	Kurt Glasman
Entity Title:	Not reported
Affiliation Address:	Not reported
Affiliation City:	Not reported
Affiliation State:	Not reported
Affiliation Country:	Not reported
Affiliation Zip:	Not reported
Affiliation Phone:	Not reported

Affiliation Type Desc:	Environmental Contact
Entity Name:	Ryan Draper
Entity Title:	Not reported
Affiliation Address:	8000 BENT BRANCH DRIVE
Affiliation City:	IRVING
Affiliation State:	TX
Affiliation Country:	Not reported
Affiliation Zip:	75063
Affiliation Phone:	Not reported

Affiliation Type Desc:	Facility Mailing Address
Entity Name:	Mailing Address
Entity Title:	Not reported
Affiliation Address:	8000 BENT BRANCH DRIVE
Affiliation City:	IRVING
Affiliation State:	TX

AARON BROTHERS #0008 (Continued) **S118938821**

Affiliation Country: Not reported
Affiliation Zip: 75063
Affiliation Phone: Not reported

Affiliation Type Desc: Operator
Entity Name: AARON BROTHERS #0008
Entity Title: Not reported
Affiliation Address: Not reported
Affiliation City: Not reported
Affiliation State: Not reported
Affiliation Country: Not reported
Affiliation Zip: Not reported
Affiliation Phone: (818) 769-3230

Affiliation Type Desc: Parent Corporation
Entity Name: AARON BROTHERS ART & FRAMING
Entity Title: Not reported
Affiliation Address: Not reported
Affiliation City: Not reported
Affiliation State: Not reported
Affiliation Country: Not reported
Affiliation Zip: Not reported
Affiliation Phone: Not reported

Affiliation Type Desc: CUPA District
Entity Name: Los Angeles City Fire Department
Entity Title: Not reported
Affiliation Address: 200 North Main Street, Room 1780
Affiliation City: Los Angeles
Affiliation State: CA
Affiliation Country: Not reported
Affiliation Zip: 90012
Affiliation Phone: (213) 978-3680

Affiliation Type Desc: Legal Owner
Entity Name: MICHAELS STORE INC
Entity Title: Not reported
Affiliation Address: 8000 BENT BRANCH DRIVE
Affiliation City: IRVING
Affiliation State: TX
Affiliation Country: United States
Affiliation Zip: 75063
Affiliation Phone: (972) 409-5786

Affiliation Type Desc: Identification Signer
Entity Name: Kurt Glasman
Entity Title: LOSS PREVENTION
Affiliation Address: Not reported
Affiliation City: Not reported
Affiliation State: Not reported
Affiliation Country: Not reported
Affiliation Zip: Not reported
Affiliation Phone: Not reported

Affiliation Type Desc: Property Owner
Entity Name: Studio City East 93K, LLC
Entity Title: Not reported

AARON BROTHERS #0008 (Continued) **S118938821**

Affiliation Address:	16633 Ventura Boulevard, Suite 913
Affiliation City:	Encino
Affiliation State:	CA
Affiliation Country:	United States
Affiliation Zip:	91436
Affiliation Phone:	(818) 382-6700

HWTS:

Name:	AARON BROTHERS #0008
Address:	12565 VENTURA BLVD
Address 2:	Not reported
City,State,Zip:	STUDIO CITY, CA 916042413
EPA ID:	CAL000411478
Inactive Date:	06/30/2018
Create Date:	10/22/2015
Last Act Date:	09/13/2019
Mailing Name:	Not reported
Mailing Address:	8000 BENT BRANCH DR
Mailing Address 2:	Not reported
Mailing City,State,Zip:	IRVING, TX 75063
Owner Name:	MICHAELS INC
Owner Address:	8000 BENT BRANCH DR
Owner Address 2:	Not reported
Owner City,State,Zip:	IRVING, TX 75063
Contact Name:	RYAN DRAPER
Contact Address:	8000 BENT BRANCH DR
Contact Address 2:	Not reported
City,State,Zip:	IRVING, TX 75063

NAICS:

EPA ID:	CAL000411478
Create Date:	2015-10-22 11:26:20
NAICS Code:	453998
NAICS Description:	All Other Miscellaneous Store Retailers (except Tobacco Stores)
Issued EPA ID Date:	2015-10-22 11:26:20
Inactive Date:	2018-06-30 00:00:00
Facility Name:	AARON BROTHERS #0008
Facility Address:	12565 VENTURA BLVD
Facility Address 2:	Not reported
Facility City:	STUDIO CITY
Facility County:	19
Facility State:	CA
Facility Zip:	916042413

D21 **SNOWMAN CLEANERS** **DRYCLEANERS** **S113034560**
South **12546 VENTURA BLVD** **HAZNET** **N/A**
< 1/8 **STUDIO CITY, CA 91604** **HWTS**
0.099 mi.
525 ft. **Site 6 of 9 in cluster D**

Relative:
Higher

Actual:
636 ft.

DRYCLEAN SOUTH COAST:

Name:	SNOWMAN CLEANERS
Address:	12546 VENTURA BLVD
City,State,Zip:	STUDIO CITY, CA 91604
Facility ID:	35332
Application Number:	348101

SNOWMAN CLEANERS (Continued) **S113034560**

Permit Number: F18802
Status: I
Representative Name: SAEED SARSHAD
Representative Telephone: 818 7628991
Permit Status: INACTIVE
BCAT Number: 000601
BCAT Description: DRY CLEANING, DRY-TO-DRY NON-VENT, PERC
CCAT Number: 04
CCAT Description: VAPOR RECOVERY UNIT COMPRESS & CONDENSE
UTM East: 370.31698608
UTM North: 3778.6931152

Name: SNOWMAN CLEANERS
Address: 12546 VENTURA BLVD
City,State,Zip: STUDIO CITY, CA 91604
Facility ID: 35332
Application Number: 468667
Permit Number: Not reported
Status: I
Representative Name: SAEED SARSHAD
Representative Telephone: 818 7628991
Permit Status: Not reported
BCAT Number: 000601
BCAT Description: DRY CLEANING, DRY-TO-DRY NON-VENT, PERC
CCAT Number: 04
CCAT Description: VAPOR RECOVERY UNIT COMPRESS & CONDENSE
UTM East: 370.31698608
UTM North: 3778.6931152

Name: SNOWMAN CLEANERS
Address: 12546 VENTURA BLVD
City,State,Zip: STUDIO CITY, CA 91604
Facility ID: 35332
Application Number: C43772
Permit Number: M32620
Status: I
Representative Name: SAEED SARSHAD
Representative Telephone: 818 7628991
Permit Status: INACTIVE
BCAT Number: 000234
BCAT Description: DRY CLEANING EQUIP PERCHLOROETHYLENE
CCAT Number: 04
CCAT Description: VAPOR RECOVERY UNIT COMPRESS & CONDENSE
UTM East: 370.31698608
UTM North: 3778.6931152

HAZNET:
Name: SNOWMAN CLEANERS
Address: 12546 VENTURA BLVD
Address 2: Not reported
City,State,Zip: STUDIO CITY, CA 916042412
Contact: SAEED SARSHAD OWNER
Telephone: 8187628991
Mailing Name: Not reported
Mailing Address: 12546 VENTURA BLVD

Year: 2007

SNOWMAN CLEANERS (Continued) **S113034560**

Gepaid: CAL000033503
TSD EPA ID: CAT000613893
CA Waste Code: 741 - Liquids with halogenated organic compounds >= 1,000 Mg./L
Disposal Method: H141 - Storage, Bulking, And/Or Transfer Off Site--No Treatment/Reovery (H010-H129) Or (H131-H135)
Tons: 0.03

Year: 2004
Gepaid: CAL000033503
TSD EPA ID: NVR000076158
CA Waste Code: -
Disposal Method: -
Tons: Not reported

Year: 2004
Gepaid: CAL000033503
TSD EPA ID: NVR000076158
CA Waste Code: 134 - Aqueous solution with total organic residues less than 10 percent
Disposal Method: -
Tons: Not reported

Year: 2004
Gepaid: CAL000033503
TSD EPA ID: NVR000076158
CA Waste Code: 211 - Halogenated solvents (chloroforms, methyl chloride, perchloroethylene, etc)
Disposal Method: -
Tons: 0.1251

Year: 2002
Gepaid: CAL000033503
TSD EPA ID: CAD008302903
CA Waste Code: 211 - Halogenated solvents (chloroforms, methyl chloride, perchloroethylene, etc)
Disposal Method: -
Tons: Not reported

Year: 2002
Gepaid: CAL000033503
TSD EPA ID: CAD008302903
CA Waste Code: 211 - Halogenated solvents (chloroforms, methyl chloride, perchloroethylene, etc)
Disposal Method: R01 - Recycler
Tons: 0.06672

Year: 2001
Gepaid: CAL000033503
TSD EPA ID: CAD008302903
CA Waste Code: 211 - Halogenated solvents (chloroforms, methyl chloride, perchloroethylene, etc)
Disposal Method: R01 - Recycler
Tons: 0.0667

Year: 2001
Gepaid: CAL000033503
TSD EPA ID: CAD008302903
CA Waste Code: 134 - Aqueous solution with total organic residues less than 10 percent
Disposal Method: -
Tons: 0

Year: 2001

SNOWMAN CLEANERS (Continued) **S113034560**

Gepaid: CAL000033503
TSD EPA ID: CAD008302903
CA Waste Code: 211 - Halogenated solvents (chloroforms, methyl chloride, perchloroethylene, etc)
Disposal Method: -
Tons: 0

Year: 2000
Gepaid: CAL000033503
TSD EPA ID: CAD981397417
CA Waste Code: 211 - Halogenated solvents (chloroforms, methyl chloride, perchloroethylene, etc)
Disposal Method: -
Tons: 0.2524

Click this hyperlink while viewing on your computer to access
4 additional CA HAZNET: record(s) in the EDR Site Report.

Additional Info:
Year: 1995
Gen EPA ID: CAL000033503

Shipment Date: 19950825
Creation Date: 7/26/1996 0:00:00
Receipt Date: 19950828
Manifest ID: 95542145
Trans EPA ID: CAD981414386
Trans Name: Not reported
Trans 2 EPA ID: Not reported
Trans 2 Name: Not reported
TSDF EPA ID: CAD981397417
Trans Name: Not reported
TSDF Alt EPA ID: Not reported
TSDF Alt Name: Not reported
CA Waste Code: 211 - Halogenated solvents (chloroform, methyl chloride, perchloroethylene, etc.
RCRA Code: F002
Disposal Method: R01 - Recycler
Quantity Tons: 0.2107
Waste Quantity: 0.25
Quantity Unit: Y
Additional Code 1: Not reported
Additional Code 2: Not reported
Additional Code 3: Not reported
Additional Code 4: Not reported
Additional Code 5: Not reported

Shipment Date: 19950825
Creation Date: 7/26/1996 0:00:00
Receipt Date: 19950828
Manifest ID: 95542145
Trans EPA ID: CAD981414386
Trans Name: Not reported
Trans 2 EPA ID: Not reported
Trans 2 Name: Not reported
TSDF EPA ID: CAD981397417
Trans Name: Not reported
TSDF Alt EPA ID: Not reported

SNOWMAN CLEANERS (Continued) **S113034560**

TSDF Alt Name:	Not reported
CA Waste Code:	211 - Halogenated solvents (chloroform, methyl chloride, perchloroethylene, etc.
RCRA Code:	F002
Disposal Method:	R01 - Recycler
Quantity Tons:	0.0166
Waste Quantity:	4
Quantity Unit:	G
Additional Code 1:	Not reported
Additional Code 2:	Not reported
Additional Code 3:	Not reported
Additional Code 4:	Not reported
Additional Code 5:	Not reported
Shipment Date:	19950327
Creation Date:	4/2/1996 0:00:00
Receipt Date:	19950328
Manifest ID:	95273588
Trans EPA ID:	CAD981414386
Trans Name:	Not reported
Trans 2 EPA ID:	Not reported
Trans 2 Name:	Not reported
TSDF EPA ID:	CAD981397417
Trans Name:	Not reported
TSDF Alt EPA ID:	CAD981397417
TSDF Alt Name:	Not reported
CA Waste Code:	211 - Halogenated solvents (chloroform, methyl chloride, perchloroethylene, etc.
RCRA Code:	F002
Disposal Method:	R01 - Recycler
Quantity Tons:	0.2107
Waste Quantity:	0.25
Quantity Unit:	Y
Additional Code 1:	Not reported
Additional Code 2:	Not reported
Additional Code 3:	Not reported
Additional Code 4:	Not reported
Additional Code 5:	Not reported
Shipment Date:	19950327
Creation Date:	4/2/1996 0:00:00
Receipt Date:	19950328
Manifest ID:	95273588
Trans EPA ID:	CAD981414386
Trans Name:	Not reported
Trans 2 EPA ID:	Not reported
Trans 2 Name:	Not reported
TSDF EPA ID:	CAD981397417
Trans Name:	Not reported
TSDF Alt EPA ID:	CAD981397417
TSDF Alt Name:	Not reported
CA Waste Code:	211 - Halogenated solvents (chloroform, methyl chloride, perchloroethylene, etc.
RCRA Code:	F002
Disposal Method:	R01 - Recycler
Quantity Tons:	0.0208
Waste Quantity:	5

SNOWMAN CLEANERS (Continued) **S113034560**

Quantity Unit:	G
Additional Code 1:	Not reported
Additional Code 2:	Not reported
Additional Code 3:	Not reported
Additional Code 4:	Not reported
Additional Code 5:	Not reported

Additional Info:

Year:	1996
Gen EPA ID:	CAL000033503
Shipment Date:	19961018
Creation Date:	5/21/1997 0:00:00
Receipt Date:	19961021
Manifest ID:	96566085
Trans EPA ID:	CAD981414386
Trans Name:	Not reported
Trans 2 EPA ID:	Not reported
Trans 2 Name:	Not reported
TSDF EPA ID:	CAD981397417
Trans Name:	Not reported
TSDF Alt EPA ID:	Not reported
TSDF Alt Name:	Not reported
CA Waste Code:	211 - Halogenated solvents (chloroform, methyl chloride, perchloroethylene, etc.
RCRA Code:	F002
Disposal Method:	R01 - Recycler
Quantity Tons:	0.2107
Waste Quantity:	0.25
Quantity Unit:	Y
Additional Code 1:	Not reported
Additional Code 2:	Not reported
Additional Code 3:	Not reported
Additional Code 4:	Not reported
Additional Code 5:	Not reported
Shipment Date:	19961018
Creation Date:	5/21/1997 0:00:00
Receipt Date:	19961021
Manifest ID:	96566085
Trans EPA ID:	CAD981414386
Trans Name:	Not reported
Trans 2 EPA ID:	Not reported
Trans 2 Name:	Not reported
TSDF EPA ID:	CAD981397417
Trans Name:	Not reported
TSDF Alt EPA ID:	Not reported
TSDF Alt Name:	Not reported
CA Waste Code:	211 - Halogenated solvents (chloroform, methyl chloride, perchloroethylene, etc.
RCRA Code:	F002
Disposal Method:	R01 - Recycler
Quantity Tons:	0
Waste Quantity:	0
Quantity Unit:	G
Additional Code 1:	Not reported
Additional Code 2:	Not reported

SNOWMAN CLEANERS (Continued) **S113034560**

Additional Code 3:	Not reported
Additional Code 4:	Not reported
Additional Code 5:	Not reported
Shipment Date:	19960425
Creation Date:	10/4/1996 0:00:00
Receipt Date:	19960426
Manifest ID:	96266596
Trans EPA ID:	CAD981414386
Trans Name:	Not reported
Trans 2 EPA ID:	Not reported
Trans 2 Name:	Not reported
TSDF EPA ID:	CAD981397417
Trans Name:	Not reported
TSDF Alt EPA ID:	CAD981397417
TSDF Alt Name:	Not reported
CA Waste Code:	211 - Halogenated solvents (chloroform, methyl chloride, perchloroethylene, etc.
RCRA Code:	F002
Disposal Method:	R01 - Recycler
Quantity Tons:	0.2107
Waste Quantity:	0.25
Quantity Unit:	Y
Additional Code 1:	Not reported
Additional Code 2:	Not reported
Additional Code 3:	Not reported
Additional Code 4:	Not reported
Additional Code 5:	Not reported
Shipment Date:	19960425
Creation Date:	10/4/1996 0:00:00
Receipt Date:	19960426
Manifest ID:	96266596
Trans EPA ID:	CAD981414386
Trans Name:	Not reported
Trans 2 EPA ID:	Not reported
Trans 2 Name:	Not reported
TSDF EPA ID:	CAD981397417
Trans Name:	Not reported
TSDF Alt EPA ID:	CAD981397417
TSDF Alt Name:	Not reported
CA Waste Code:	211 - Halogenated solvents (chloroform, methyl chloride, perchloroethylene, etc.
RCRA Code:	F002
Disposal Method:	R01 - Recycler
Quantity Tons:	0.0208
Waste Quantity:	5
Quantity Unit:	G
Additional Code 1:	Not reported
Additional Code 2:	Not reported
Additional Code 3:	Not reported
Additional Code 4:	Not reported
Additional Code 5:	Not reported

Additional Info:

Year:	2004
Gen EPA ID:	CAL000033503

SNOWMAN CLEANERS (Continued) **S113034560**

Shipment Date:	20041117
Creation Date:	1/20/2005 18:31:32
Receipt Date:	20041122
Manifest ID:	24192108
Trans EPA ID:	CAR000063921
Trans Name:	CONSOLIDATED WESTERN
Trans 2 EPA ID:	CAD981375983
Trans 2 Name:	TECHNICHEM INC
TSDF EPA ID:	NVR000076158
Trans Name:	RESOLVENT INC
TSDF Alt EPA ID:	Not reported
TSDF Alt Name:	Not reported
CA Waste Code:	- Not reported
RCRA Code:	Not reported
Disposal Method:	- Not reported
Quantity Tons:	Not reported
Waste Quantity:	Not reported
Quantity Unit:	Not reported
Additional Code 1:	Not reported
Additional Code 2:	Not reported
Additional Code 3:	Not reported
Additional Code 4:	Not reported
Additional Code 5:	Not reported

Shipment Date:	20041117
Creation Date:	1/20/2005 18:31:32
Receipt Date:	20041122
Manifest ID:	24192108
Trans EPA ID:	CAR000063921
Trans Name:	CONSOLIDATED WESTERN
Trans 2 EPA ID:	CAD981375983
Trans 2 Name:	TECHNICHEM INC
TSDF EPA ID:	NVR000076158
Trans Name:	RESOLVENT INC
TSDF Alt EPA ID:	Not reported
TSDF Alt Name:	Not reported
CA Waste Code:	134 - Aqueous solution with <10% total organic residues
RCRA Code:	D039
Disposal Method:	- Not reported
Quantity Tons:	Not reported
Waste Quantity:	Not reported
Quantity Unit:	Not reported
Additional Code 1:	Not reported
Additional Code 2:	Not reported
Additional Code 3:	Not reported
Additional Code 4:	Not reported
Additional Code 5:	Not reported

Shipment Date:	20041117
Creation Date:	1/20/2005 18:31:32
Receipt Date:	20041122
Manifest ID:	24192108
Trans EPA ID:	CAR000063921
Trans Name:	CONSOLIDATED WESTERN
Trans 2 EPA ID:	CAD981375983
Trans 2 Name:	TECHNICHEM INC
TSDF EPA ID:	NVR000076158

SNOWMAN CLEANERS (Continued) **S113034560**

Trans Name:	RESOLVENT INC
TSDF Alt EPA ID:	Not reported
TSDF Alt Name:	Not reported
CA Waste Code:	211 - Halogenated solvents (chloroform, methyl chloride, perchloroethylene, etc.
RCRA Code:	F002
Disposal Method:	- Not reported
Quantity Tons:	0.1251
Waste Quantity:	30
Quantity Unit:	G
Additional Code 1:	Not reported
Additional Code 2:	Not reported
Additional Code 3:	Not reported
Additional Code 4:	Not reported
Additional Code 5:	Not reported

Additional Info:

Year:	2001
Gen EPA ID:	CAL000033503
Shipment Date:	20010619
Creation Date:	8/24/2001 0:00:00
Receipt Date:	20010629
Manifest ID:	20822358
Trans EPA ID:	CAR000094151
Trans Name:	Not reported
Trans 2 EPA ID:	Not reported
Trans 2 Name:	Not reported
TSDF EPA ID:	CAD008302903
Trans Name:	Not reported
TSDF Alt EPA ID:	CAD008302903
TSDF Alt Name:	Not reported
CA Waste Code:	211 - Halogenated solvents (chloroform, methyl chloride, perchloroethylene, etc.
RCRA Code:	F002
Disposal Method:	- Not reported
Quantity Tons:	0
Waste Quantity:	0
Quantity Unit:	P
Additional Code 1:	Not reported
Additional Code 2:	Not reported
Additional Code 3:	Not reported
Additional Code 4:	Not reported
Additional Code 5:	Not reported
Shipment Date:	20010619
Creation Date:	8/24/2001 0:00:00
Receipt Date:	20010629
Manifest ID:	20822358
Trans EPA ID:	CAR000094151
Trans Name:	Not reported
Trans 2 EPA ID:	Not reported
Trans 2 Name:	Not reported
TSDF EPA ID:	CAD008302903
Trans Name:	Not reported
TSDF Alt EPA ID:	CAD008302903
TSDF Alt Name:	Not reported

SNOWMAN CLEANERS (Continued) **S113034560**

CA Waste Code:	134 - Aqueous solution with <10% total organic residues
RCRA Code:	F002
Disposal Method:	- Not reported
Quantity Tons:	0
Waste Quantity:	0
Quantity Unit:	G
Additional Code 1:	Not reported
Additional Code 2:	Not reported
Additional Code 3:	Not reported
Additional Code 4:	Not reported
Additional Code 5:	Not reported
Shipment Date:	20010619
Creation Date:	8/24/2001 0:00:00
Receipt Date:	20010629
Manifest ID:	20822358
Trans EPA ID:	CAR000094151
Trans Name:	Not reported
Trans 2 EPA ID:	Not reported
Trans 2 Name:	Not reported
TSDF EPA ID:	CAD008302903
Trans Name:	Not reported
TSDF Alt EPA ID:	CAD008302903
TSDF Alt Name:	Not reported
CA Waste Code:	211 - Halogenated solvents (chloroform, methyl chloride, perchloroethylene, etc.
RCRA Code:	F002
Disposal Method:	R01 - Recycler
Quantity Tons:	0.0667
Waste Quantity:	16
Quantity Unit:	G
Additional Code 1:	Not reported
Additional Code 2:	Not reported
Additional Code 3:	Not reported
Additional Code 4:	Not reported
Additional Code 5:	Not reported

Additional Info:

Year:	2002
Gen EPA ID:	CAL000033503
Shipment Date:	20021115
Creation Date:	2/13/2003 18:31:35
Receipt Date:	20021122
Manifest ID:	22218065
Trans EPA ID:	CAR000036921
Trans Name:	Not reported
Trans 2 EPA ID:	Not reported
Trans 2 Name:	Not reported
TSDF EPA ID:	CAD008302903
Trans Name:	Not reported
TSDF Alt EPA ID:	Not reported
TSDF Alt Name:	Not reported
CA Waste Code:	211 - Halogenated solvents (chloroform, methyl chloride, perchloroethylene, etc.
RCRA Code:	F002
Disposal Method:	R01 - Recycler

SNOWMAN CLEANERS (Continued) **S113034560**

Quantity Tons:	0.06672
Waste Quantity:	16
Quantity Unit:	G
Additional Code 1:	Not reported
Additional Code 2:	Not reported
Additional Code 3:	Not reported
Additional Code 4:	Not reported
Additional Code 5:	Not reported
Shipment Date:	20021115
Creation Date:	2/13/2003 18:31:35
Receipt Date:	20021122
Manifest ID:	22218065
Trans EPA ID:	CAR000036921
Trans Name:	Not reported
Trans 2 EPA ID:	Not reported
Trans 2 Name:	Not reported
TSDF EPA ID:	CAD008302903
Trans Name:	Not reported
TSDF Alt EPA ID:	Not reported
TSDF Alt Name:	Not reported
CA Waste Code:	211 - Halogenated solvents (chloroform, methyl chloride, perchloroethylene, etc.
RCRA Code:	F002
Disposal Method:	- Not reported
Quantity Tons:	Not reported
Waste Quantity:	Not reported
Quantity Unit:	P
Additional Code 1:	Not reported
Additional Code 2:	Not reported
Additional Code 3:	Not reported
Additional Code 4:	Not reported
Additional Code 5:	Not reported

Additional Info:

Year:	2000
Gen EPA ID:	CAL000033503
Shipment Date:	20000202
Creation Date:	8/9/2000 0:00:00
Receipt Date:	Not reported
Manifest ID:	99690111
Trans EPA ID:	CAD981414386
Trans Name:	Not reported
Trans 2 EPA ID:	Not reported
Trans 2 Name:	Not reported
TSDF EPA ID:	CAD981397417
Trans Name:	Not reported
TSDF Alt EPA ID:	Not reported
TSDF Alt Name:	Not reported
CA Waste Code:	211 - Halogenated solvents (chloroform, methyl chloride, perchloroethylene, etc.
RCRA Code:	F002
Disposal Method:	- Not reported
Quantity Tons:	0.0417
Waste Quantity:	10
Quantity Unit:	G

SNOWMAN CLEANERS (Continued) **S113034560**

Additional Code 1:	Not reported
Additional Code 2:	Not reported
Additional Code 3:	Not reported
Additional Code 4:	Not reported
Additional Code 5:	Not reported
Shipment Date:	20000202
Creation Date:	8/9/2000 0:00:00
Receipt Date:	Not reported
Manifest ID:	99690111
Trans EPA ID:	CAD981414386
Trans Name:	Not reported
Trans 2 EPA ID:	Not reported
Trans 2 Name:	Not reported
TSDF EPA ID:	CAD981397417
Trans Name:	Not reported
TSDF Alt EPA ID:	Not reported
TSDF Alt Name:	Not reported
CA Waste Code:	211 - Halogenated solvents (chloroform, methyl chloride, perchloroethylene, etc.
RCRA Code:	F002
Disposal Method:	- Not reported
Quantity Tons:	0.2107
Waste Quantity:	0.25
Quantity Unit:	Y
Additional Code 1:	Not reported
Additional Code 2:	Not reported
Additional Code 3:	Not reported
Additional Code 4:	Not reported
Additional Code 5:	Not reported

Additional Info:

Year:	1999
Gen EPA ID:	CAL000033503
Shipment Date:	19990715
Creation Date:	12/16/1999 0:00:00
Receipt Date:	19990716
Manifest ID:	99300651
Trans EPA ID:	CAD981414386
Trans Name:	Not reported
Trans 2 EPA ID:	Not reported
Trans 2 Name:	Not reported
TSDF EPA ID:	CAD981397417
Trans Name:	Not reported
TSDF Alt EPA ID:	CAD981397417
TSDF Alt Name:	Not reported
CA Waste Code:	211 - Halogenated solvents (chloroform, methyl chloride, perchloroethylene, etc.
RCRA Code:	F002
Disposal Method:	R01 - Recycler
Quantity Tons:	0.0208
Waste Quantity:	5
Quantity Unit:	G
Additional Code 1:	Not reported
Additional Code 2:	Not reported
Additional Code 3:	Not reported

SNOWMAN CLEANERS (Continued) **S113034560**

Additional Code 4:	Not reported
Additional Code 5:	Not reported
Shipment Date:	19990715
Creation Date:	12/16/1999 0:00:00
Receipt Date:	19990716
Manifest ID:	99300651
Trans EPA ID:	CAD981414386
Trans Name:	Not reported
Trans 2 EPA ID:	Not reported
Trans 2 Name:	Not reported
TSDF EPA ID:	CAD981397417
Trans Name:	Not reported
TSDF Alt EPA ID:	CAD981397417
TSDF Alt Name:	Not reported
CA Waste Code:	211 - Halogenated solvents (chloroform, methyl chloride, perchloroethylene, etc.
RCRA Code:	F002
Disposal Method:	R01 - Recycler
Quantity Tons:	0
Waste Quantity:	0
Quantity Unit:	Y
Additional Code 1:	Not reported
Additional Code 2:	Not reported
Additional Code 3:	Not reported
Additional Code 4:	Not reported
Additional Code 5:	Not reported

Additional Info:

Year:	1998
Gen EPA ID:	CAL000033503
Shipment Date:	19980604
Creation Date:	9/15/1998 0:00:00
Receipt Date:	19980605
Manifest ID:	98347631
Trans EPA ID:	CAD981414386
Trans Name:	Not reported
Trans 2 EPA ID:	Not reported
Trans 2 Name:	Not reported
TSDF EPA ID:	CAD981397417
Trans Name:	Not reported
TSDF Alt EPA ID:	Not reported
TSDF Alt Name:	Not reported
CA Waste Code:	211 - Halogenated solvents (chloroform, methyl chloride, perchloroethylene, etc.
RCRA Code:	F002
Disposal Method:	R01 - Recycler
Quantity Tons:	0.0208
Waste Quantity:	5
Quantity Unit:	G
Additional Code 1:	Not reported
Additional Code 2:	Not reported
Additional Code 3:	Not reported
Additional Code 4:	Not reported
Additional Code 5:	Not reported

SNOWMAN CLEANERS (Continued) **S113034560**

Shipment Date:	19980604
Creation Date:	9/15/1998 0:00:00
Receipt Date:	19980605
Manifest ID:	98347631
Trans EPA ID:	CAD981414386
Trans Name:	Not reported
Trans 2 EPA ID:	Not reported
Trans 2 Name:	Not reported
TSDF EPA ID:	CAD981397417
Trans Name:	Not reported
TSDF Alt EPA ID:	Not reported
TSDF Alt Name:	Not reported
CA Waste Code:	211 - Halogenated solvents (chloroform, methyl chloride, perchloroethylene, etc.
RCRA Code:	F002
Disposal Method:	R01 - Recycler
Quantity Tons:	0.2107
Waste Quantity:	0.25
Quantity Unit:	Y
Additional Code 1:	Not reported
Additional Code 2:	Not reported
Additional Code 3:	Not reported
Additional Code 4:	Not reported
Additional Code 5:	Not reported

Additional Info:

Year:	2007
Gen EPA ID:	CAL000033503

Shipment Date:	20070103
Creation Date:	4/19/2007 18:32:27
Receipt Date:	20070104
Manifest ID:	000165269SKS
Trans EPA ID:	TXR000050930
Trans Name:	SAFETY-KLEEN SYSTEMS INC
Trans 2 EPA ID:	Not reported
Trans 2 Name:	Not reported
TSDF EPA ID:	CAT000613893
Trans Name:	SAFETY-KLEEN SYSTEMS INC
TSDF Alt EPA ID:	Not reported
TSDF Alt Name:	Not reported
CA Waste Code:	741 - Liquids with halogenated organic compounds > 1000 mg/l
RCRA Code:	F002
Disposal Method:	H141 - Storage, Bulking, And/Or Transfer Off Site--No Treatment/Reovery (H010-H129) Or (H131-H135)
Quantity Tons:	0.03
Waste Quantity:	60
Quantity Unit:	P
Additional Code 1:	D040
Additional Code 2:	D039
Additional Code 3:	D007
Additional Code 4:	Not reported
Additional Code 5:	Not reported

HWTS:

Name:	SNOWMAN CLEANERS

SNOWMAN CLEANERS (Continued) **S113034560**

Address:	12546 VENTURA BLVD
Address 2:	Not reported
City,State,Zip:	STUDIO CITY, CA 916042412
EPA ID:	CAL000033503
Inactive Date:	06/30/2008
Create Date:	05/16/1990
Last Act Date:	04/02/2009
Mailing Name:	Not reported
Mailing Address:	12546 VENTURA BLVD
Mailing Address 2:	Not reported
Mailing City,State,Zip:	STUDIO CITY, CA 916042412
Owner Name:	SAEED SARSHAD
Owner Address:	12546 VENTURA BLVD
Owner Address 2:	Not reported
Owner City,State,Zip:	STUDIO CITY, CA 916040000
Contact Name:	SAEED SARSHAD OWNER
Contact Address:	12546 VENTURA BLVD
Contact Address 2:	Not reported
City,State,Zip:	STUDIO CITY, CA 916040000

NAICS:

EPA ID:	CAL000033503
Create Date:	2002-03-14 16:36:27
NAICS Code:	81232
NAICS Description:	Drycleaning and Laundry Services (except Coin-Operated)
Issued EPA ID Date:	1990-05-16 00:00:00
Inactive Date:	2008-06-30 00:00:00
Facility Name:	SNOWMAN CLEANERS
Facility Address:	12546 VENTURA BLVD
Facility Address 2:	Not reported
Facility City:	STUDIO CITY
Facility County:	19
Facility State:	CA
Facility Zip:	916042412

D22 **SNOWMAN CLEANERS** **HAZMAT** **S123544896**
South **12546 W VENTURA BLVD** **N/A**
< 1/8 **STUDIO CITY, CA 91604**
0.099 mi.
525 ft. **Site 7 of 9 in cluster D**

Relative:
Higher

Actual:
636 ft.

LOS ANGELES HM:

Name:	SNOWMAN CLEANERS
Address:	12546 W VENTURA BLVD
City,State,Zip:	STUDIO CITY, CA 91604
Facility ID:	FA0010233
Last Run Date:	06/01/2019
Status:	INACTIVE

D23 **SNOWMAN CLEANERS** **EDR Hist Cleaner** **1018745228**
South **12546 VENTURA** **N/A**
< 1/8 **STUDIO CITY, CA 91604**
0.099 mi.
525 ft. **Site 8 of 9 in cluster D**

Relative: EDR Hist Cleaner
Higher

Actual: **636 ft.**

Year:	Name:	Type:
1969	QUICK CLEAN CENTER	Drycleaning Plants, Except Rugs
1975	MORTONS QUICK CLEAN CENTER	Drycleaning Plants, Except Rugs
1976	MORTONS QUICK CLEAN CENTER	Drycleaning Plants, Except Rugs
1977	MORTONS QUICK CLEAN CENTER	Drycleaning Plants, Except Rugs
1978	MORTONS QUICK CLEAN CENTER	Drycleaning Plants, Except Rugs
1979	MORTONS QUICK CLEAN CENTER	Drycleaning Plants, Except Rugs
1979	MORTONS QUICK CLEAN CENTER	Drycleaning Plants, Except Rugs
1979	MORTONS QUICK CLEAN CENTER	Drycleaning Plants, Except Rugs
1982	SNOWMAN CLEANERS	Drycleaning Plants, Except Rugs
1983	SNOWMAN CLEANERS	Drycleaning Plants, Except Rugs
1985	SNOWMAN CLEANERS	Drycleaning Plants, Except Rugs
1986	SNOWMAN CLEANERS	Drycleaning Plants, Except Rugs
1987	SNOWMAN CLEANERS	Drycleaning Plants, Except Rugs
1988	SNOWMAN CLEANERS	Drycleaning Plants, Except Rugs
1989	SNOWMAN CLEANERS	Drycleaning Plants, Except Rugs
1990	SNOWMAN CLEANERS	Drycleaning Plants, Except Rugs
1991	SNOWMAN CLEANERS	Drycleaning Plants, Except Rugs
1992	SNOWMAN CLEANERS	Drycleaning Plants, Except Rugs
1993	SNOWMAN CLEANERS	Drycleaning Plants, Except Rugs
1994	SNOWMAN CLEANERS	Drycleaning Plants, Except Rugs
1995	SNOWMAN CLEANERS	Drycleaning Plants, Except Rugs
1996	SNOWMAN CLEANERS	Drycleaning Plants, Except Rugs
1997	SNOWMAN CLEANERS	Drycleaning Plants, Except Rugs
1998	SNOWMAN CLEANERS	Drycleaning Plants, Except Rugs
1999	SNOWMAN CLEANERS	Drycleaning Plants, Except Rugs
2000	SNOWMAN CLEANERS	Drycleaning Plants, Except Rugs
2001	SNOWMAN CLEANERS	Drycleaning Plants, Except Rugs
2002	SNOWMAN CLEANERS	Drycleaning Plants, Except Rugs
2003	SNOWMAN CLEANERS	Drycleaning Plants, Except Rugs
2004	SNOWMAN CLEANERS	Drycleaning Plants, Except Rugs
2005	SNOWMAN CLEANERS	Drycleaning Plants, Except Rugs
2006	SNOWMAN CLEANERS	Drycleaning Plants, Except Rugs
2007	SNOWMAN CLEANERS	Drycleaning Plants, Except Rugs
2008	SNOWMAN CLEANERS	Drycleaning Plants, Except Rugs
2009	SNOWMAN CLEANERS	Drycleaning Plants, Except Rugs
2010	SNOWMAN CLEANERS	Drycleaning Plants, Except Rugs
2011	SNOWMAN CLEANERS	Drycleaning Plants, Except Rugs

D24 **SNOWMAN CLEANERS** **DRYCLEANERS** **S102811609**
South **12546 VENTURA BL** **EMI** **N/A**
< 1/8 **STUDIO CITY, CA 90606**
0.099 mi.
525 ft. **Site 9 of 9 in cluster D**

Relative: DRYCLEANERS:
Higher

Actual: **636 ft.**

Name:	SNOWMAN CLEANERS
Address:	12546 VENTURA BLVD
City,State,Zip:	STUDIO CITY, CA 916042412
EPA Id:	CAL000033503
NAICS Code:	81232
NAICS Description:	Drycleaning and Laundry Services (except Coin-Operated)

SNOWMAN CLEANERS (Continued) **S102811609**

SIC Code:	7211
SIC Description:	Power Laundries, Family and Commercial
Create Date:	05/16/1990
Facility Active:	No
Inactive Date:	06/30/2008
Facility Addr2:	Not reported
Owner Name:	SAEED SARSHAD
Owner Address:	12546 VENTURA BLVD
Owner Address 2:	Not reported
Owner Telephone:	8187628991
Contact Name:	SAEED SARSHAD OWNER
Contact Address:	12546 VENTURA BLVD
Contact Address 2:	Not reported
Contact Telephone:	8187628991
Mailing Name:	Not reported
Mailing Address 1:	12546 VENTURA BLVD
Mailing Address 2:	Not reported
Mailing City:	STUDIO CITY
Mailing State:	CA
Mailing Zip:	916042412
Owner Fax:	Not reported
Region Code:	3

EMI:

Name:	SNOWMAN CLEANERS
Address:	12546 VENTURA BL
City,State,Zip:	STUDIO CITY, CA 906060000
Year:	1987
County Code:	19
Air Basin:	SC
Facility ID:	35332
Air District Name:	SC
SIC Code:	7216
Air District Name:	SOUTH COAST AQMD
Community Health Air Pollution Info System:	Not reported
Consolidated Emission Reporting Rule:	Not reported
Total Organic Hydrocarbon Gases Tons/Yr:	2
Reactive Organic Gases Tons/Yr:	0
Carbon Monoxide Emissions Tons/Yr:	0
NOX - Oxides of Nitrogen Tons/Yr:	0
SOX - Oxides of Sulphur Tons/Yr:	0
Particulate Matter Tons/Yr:	0
Part. Matter 10 Micrometers and Smllr Tons/Yr:	0

Name:	SNOWMAN CLEANERS
Address:	12546 VENTURA BL
City,State,Zip:	STUDIO CITY, CA 906060000
Year:	1990
County Code:	19
Air Basin:	SC
Facility ID:	35332
Air District Name:	SC
SIC Code:	7216
Air District Name:	SOUTH COAST AQMD
Community Health Air Pollution Info System:	Not reported
Consolidated Emission Reporting Rule:	Not reported
Total Organic Hydrocarbon Gases Tons/Yr:	2

SNOWMAN CLEANERS (Continued) **S102811609**

Reactive Organic Gases Tons/Yr:	0
Carbon Monoxide Emissions Tons/Yr:	0
NOX - Oxides of Nitrogen Tons/Yr:	0
SOX - Oxides of Sulphur Tons/Yr:	0
Particulate Matter Tons/Yr:	0
Part. Matter 10 Micrometers and Smllr Tons/Yr:	0

E25 **DAISY FRESH CLEANERS** **DRYCLEANERS** **S121698059**
WSW **12731 VENTURA BLVD** **N/A**
< 1/8 **STUDIO CITY, CA 91604**
0.104 mi.
549 ft. **Site 1 of 7 in cluster E**

Relative: **Higher**
Actual: **638 ft.**

DRYCLEAN SOUTH COAST:

Name:	DAISY FRESH CLEANERS
Address:	12731 VENTURA BLVD
City,State,Zip:	STUDIO CITY, CA 91604
Facility ID:	47804
Application Number:	133005
Permit Number:	M45424
Status:	S
Representative Name:	MANSU LEE
Representative Telephone:	818 7623073
Permit Status:	INACT_NR
BCAT Number:	000234
BCAT Description:	DRY CLEANING EQUIP PERCHLOROETHYLENE
CCAT Number:	04
CCAT Description:	VAPOR RECOVERY UNIT COMPRESS & CONDENSE
UTM East:	370.1000061
UTM North:	3778.8999023

E26 **MANSU LEE** **HAZMAT** **S123541472**
WSW **12731 W VENTURA BLVD** **N/A**
< 1/8 **STUDIO CITY, CA 91604**
0.104 mi.
549 ft. **Site 2 of 7 in cluster E**

Relative: **Higher**
Actual: **638 ft.**

LOS ANGELES HM:

Name:	MANSU LEE
Address:	12731 W VENTURA BLVD
City,State,Zip:	STUDIO CITY, CA 91604
Facility ID:	FA0000520
Last Run Date:	06/01/2019
Status:	INACTIVE

E27
WSW
< 1/8
0.104 mi.
549 ft.

Relative: Higher

Actual: 638 ft.

DAISY FRESH DRY CLEANERS
12731 VENTURA BLVD
STUDIO CITY, CA 91604

Site 3 of 7 in cluster E

Database(s): RCRA-SQG, FINDS, ECHO, DRYCLEANERS, EMI, HAZNET, HWTS

EDR ID Number: 1000390536
EPA ID Number: CAD981636863

RCRA-SQG:

Date form received by agency:	1996-09-01 00:00:00.0
Facility name:	DAISY FRESH DRY CLEANERS
Facility address:	12731 VENTURA BLVD STUDIO CITY, CA 91604
EPA ID:	CAD981636863
Contact:	Not reported
Contact address:	Not reported Not reported
Contact country:	US
Contact telephone:	Not reported
Contact email:	Not reported
EPA Region:	09
Classification:	Small Small Quantity Generator
Description:	Handler: generates more than 100 and less than 1000 kg of hazardous waste during any calendar month and accumulates less than 6000 kg of hazardous waste at any time; or generates 100 kg or less of hazardous waste during any calendar month, and accumulates more than 1000 kg of hazardous waste at any time

Owner/Operator Summary:

Owner/operator name:	NOT REQUIRED
Owner/operator address:	NOT REQUIRED NOT REQUIRED, ME 99999
Owner/operator country:	Not reported
Owner/operator telephone:	415-555-1212
Owner/operator email:	Not reported
Owner/operator fax:	Not reported
Owner/operator extension:	Not reported
Legal status:	Private
Owner/Operator Type:	Operator
Owner/Op start date:	Not reported
Owner/Op end date:	Not reported

Owner/operator name:	LEE MANSU
Owner/operator address:	NOT REQUIRED NOT REQUIRED, ME 99999
Owner/operator country:	Not reported
Owner/operator telephone:	415-555-1212
Owner/operator email:	Not reported
Owner/operator fax:	Not reported
Owner/operator extension:	Not reported
Legal status:	Private
Owner/Operator Type:	Owner
Owner/Op start date:	Not reported
Owner/Op end date:	Not reported

Handler Activities Summary:

U.S. importer of hazardous waste:	No
Mixed waste (haz. and radioactive):	No

DAISY FRESH DRY CLEANERS (Continued) **1000390536**

Recycler of hazardous waste:	No
Transporter of hazardous waste:	No
Treater, storer or disposer of HW:	No
Underground injection activity:	No
On-site burner exemption:	No
Furnace exemption:	No
Used oil fuel burner:	No
Used oil processor:	No
User oil refiner:	No
Used oil fuel marketer to burner:	No
Used oil Specification marketer:	No
Used oil transfer facility:	No
Used oil transporter:	No

Historical Generators:

Date form received by agency:	1986-12-15 00:00:00.0
Site name:	DAISY FRESH DRY CLEANERS
Classification:	Large Quantity Generator
Violation Status:	No violations found

FINDS:

Registry ID:	110002733436
Facility URL:	http://ofmpub.epa.gov/enviro/fii_query_detail.disp_program_facility?p_registry_id=110002733436

Environmental Interest/Information System:

RCRAInfo is a national information system that supports the Resource Conservation and Recovery Act (RCRA) program through the tracking of events and activities related to facilities that generate, transport, and treat, store, or dispose of hazardous waste. RCRAInfo allows RCRA program staff to track the notification, permit, compliance, and corrective action activities required under RCRA.

Click this hyperlink while viewing on your computer to access additional FINDS: detail in the EDR Site Report.

ECHO:

Envid:	1000390536
Registry ID:	110002733436
DFR URL:	http://echo.epa.gov/detailed-facility-report?fid=110002733436
Name:	DAISY FRESH DRY CLEANERS
Address:	12731 VENTURA BLVD
City,State,Zip:	STUDIO CITY, CA 91604

DRYCLEAN SOUTH COAST:

Name:	DAISY FRESH DRY CLEANERS
Address:	12731 VENTURA BLVD
City,State,Zip:	STUDIO CITY, CA 91604
Facility ID:	89305
Application Number:	259412
Permit Number:	D51607
Status:	A
Representative Name:	MARK LASKY
Representative Telephone:	818 7623073
Permit Status:	EXPIRED
BCAT Number:	000234
BCAT Description:	DRY CLEANING EQUIP PERCHLOROETHYLENE

DAISY FRESH DRY CLEANERS (Continued) **1000390536**

CCAT Number: 04
CCAT Description: VAPOR RECOVERY UNIT COMPRESS & CONDENSE
UTM East: 0
UTM North: 0

Name: DAISY FRESH DRY CLEANERS
Address: 12731 VENTURA BLVD
City,State,Zip: STUDIO CITY, CA 91604
Facility ID: 89305
Application Number: 286434
Permit Number: D78194
Status: A
Representative Name: MARK LASKY
Representative Telephone: 818 7623073
Permit Status: INACT_NR
BCAT Number: 000234
BCAT Description: DRY CLEANING EQUIP PERCHLOROETHYLENE
CCAT Number: 04
CCAT Description: VAPOR RECOVERY UNIT COMPRESS & CONDENSE
UTM East: 0
UTM North: 0

EMI:
Name: DAISY FRESH CLEANERS, MANSU LE
Address: 12731 VENTURA BL
City,State,Zip: STUDIO CITY, CA 916040000
Year: 1987
County Code: 19
Air Basin: SC
Facility ID: 47804
Air District Name: SC
SIC Code: 7216
Air District Name: SOUTH COAST AQMD
Community Health Air Pollution Info System: Not reported
Consolidated Emission Reporting Rule: Not reported
Total Organic Hydrocarbon Gases Tons/Yr: 1
Reactive Organic Gases Tons/Yr: 0
Carbon Monoxide Emissions Tons/Yr: 0
NOX - Oxides of Nitrogen Tons/Yr: 0
SOX - Oxides of Sulphur Tons/Yr: 0
Particulate Matter Tons/Yr: 0
Part. Matter 10 Micrometers and Smllr Tons/Yr: 0

Name: DAISY FRESH CLEANERS, MANSU LE
Address: 12731 VENTURA BL
City,State,Zip: STUDIO CITY, CA 916040000
Year: 1990
County Code: 19
Air Basin: SC
Facility ID: 47804
Air District Name: SC
SIC Code: 7216
Air District Name: SOUTH COAST AQMD
Community Health Air Pollution Info System: Not reported
Consolidated Emission Reporting Rule: Not reported
Total Organic Hydrocarbon Gases Tons/Yr: 1
Reactive Organic Gases Tons/Yr: 0

DAISY FRESH DRY CLEANERS (Continued) **1000390536**

Carbon Monoxide Emissions Tons/Yr: 0
NOX - Oxides of Nitrogen Tons/Yr: 0
SOX - Oxides of Sulphur Tons/Yr: 0
Particulate Matter Tons/Yr: 0
Part. Matter 10 Micrometers and Smllr Tons/Yr: 0

HAZNET:

Name:	DAISY FRESH DRY CLEANERS
Address:	12731 VENTURA BLVD
Address 2:	Not reported
City,State,Zip:	STUDIO CITY, CA 916040000
Contact:	UNDELIVERABLE SURVEY 1-18-95LC
Telephone:	--
Mailing Name:	Not reported
Mailing Address:	12731 VENTURA BLVD
Year:	1994
Gepaid:	CAD981636863
TSD EPA ID:	CAT000613992
CA Waste Code:	741 - Liquids with halogenated organic compounds >= 1,000 Mg./L
Disposal Method:	H01 - Transfer Station
Tons:	0.0975
Year:	1987
Gepaid:	CAD981636863
TSD EPA ID:	CAD980737548
CA Waste Code:	211 - Halogenated solvents (chloroforms, methyl chloride, perchloroethylene, etc)
Disposal Method:	H01 - Transfer Station
Tons:	0.07

Additional Info:

Year:	1994
Gen EPA ID:	CAD981636863
Shipment Date:	19940131
Creation Date:	9/15/1995 0:00:00
Receipt Date:	19940131
Manifest ID:	93027108
Trans EPA ID:	ILD984908202
Trans Name:	Not reported
Trans 2 EPA ID:	Not reported
Trans 2 Name:	Not reported
TSDF EPA ID:	CAT000613992
Trans Name:	Not reported
TSDF Alt EPA ID:	Not reported
TSDF Alt Name:	Not reported
CA Waste Code:	741 - Liquids with halogenated organic compounds > 1000 mg/l
RCRA Code:	F002
Disposal Method:	H01 - Transfer Station
Quantity Tons:	0.0975
Waste Quantity:	195
Quantity Unit:	P
Additional Code 1:	Not reported
Additional Code 2:	Not reported
Additional Code 3:	Not reported

DAISY FRESH DRY CLEANERS (Continued) **1000390536**

Additional Code 4: Not reported
Additional Code 5: Not reported

HWTS:
Name: DAISY FRESH DRY CLEANERS
Address: 12731 VENTURA BLVD
Address 2: Not reported
City,State,Zip: STUDIO CITY, CA 916040000
EPA ID: CAD981636863
Inactive Date: 01/01/1995
Create Date: 07/03/1987
Last Act Date: 09/14/2004
Mailing Name: Not reported
Mailing Address: 12731 VENTURA BLVD
Mailing Address 2: Not reported
Mailing City,State,Zip: STUDIO CITY, CA 916040000
Owner Name: --
Owner Address: --
Owner Address 2: Not reported
Owner City,State,Zip: --, 99 --
Contact Name: UNDELIVERABLE SURVEY 1-18-95LC
Contact Address: --
Contact Address 2: Not reported
City,State,Zip: --, 99 --

E28 **DAISY FRESH CLEANERS** **DRYCLEANERS** **S121698010**
WSW **12731 VENTURA BLVD** **N/A**
< 1/8 **STUDIO CITY, CA 91604**
0.104 mi.
549 ft. **Site 4 of 7 in cluster E**

Relative: **Higher**
Actual: **638 ft.**

DRYCLEAN SOUTH COAST:
Name: DAISY FRESH CLEANERS
Address: 12731 VENTURA BLVD
City,State,Zip: STUDIO CITY, CA 91604
Facility ID: 46783
Application Number: 129914
Permit Number: Not reported
Status: O
Representative Name: LOU FRANZINI
Representative Telephone: 818 7618319
Permit Status: Not reported
BCAT Number: 000234
BCAT Description: DRY CLEANING EQUIP PERCHLOROETHYLENE
CCAT Number: Not reported
CCAT Description: Not reported
UTM East: 0
UTM North: 0

E29
WSW
< 1/8
0.104 mi.
549 ft.

DAISY FRESH CLEANERS
12731 VENTURA BLVD
STUDIO CITY, CA 91604

EDR Hist Cleaner **1018674743**
N/A

Site 5 of 7 in cluster E

Relative:
Higher

EDR Hist Cleaner

Actual:
638 ft.

Year:	Name:	Type:
1985	DAISY FRESH CLEANERS	Drycleaning Plants, Except Rugs
1986	DAISY FRESH CLEANERS	Drycleaning Plants, Except Rugs
1987	DAISY FRESH CLEANERS	Drycleaning Plants, Except Rugs
1988	DAISY FRESH CLEANERS	Drycleaning Plants, Except Rugs
1989	DAISY FRESH CLEANERS	Drycleaning Plants, Except Rugs
1990	DAISY FRESH CLEANERS	Drycleaning Plants, Except Rugs
1991	DAISY FRESH CLEANERS	Drycleaning Plants, Except Rugs
1992	DAISY FRESH CLEANERS	Drycleaning Plants, Except Rugs
1993	DAISY FRESH CLEANERS	Drycleaning Plants, Except Rugs
1994	DAISY FRESH CLEANERS	Drycleaning Plants, Except Rugs
1995	DAISY FRESH CLEANERS	Drycleaning Plants, Except Rugs
1996	DAISY FRESH CLEANERS	Drycleaning Plants, Except Rugs
1997	DAISY FRESH CLEANERS	Drycleaning Plants, Except Rugs
1998	DAISY FRESH CLEANERS	Drycleaning Plants, Except Rugs
1999	DAISY FRESH CLEANERS	Drycleaning Plants, Except Rugs
2000	DAISY FRESH CLEANERS	Drycleaning Plants, Except Rugs
2001	DAISY FRESH CLEANERS	Drycleaning Plants, Except Rugs
2002	DAISY FRESH CLEANERS	Drycleaning Plants, Except Rugs
2003	DAISY FRESH CLEANERS	Drycleaning Plants, Except Rugs
2004	DAISY FRESH CLEANERS	Drycleaning Plants, Except Rugs
2005	DAISY FRESH CLEANERS	Drycleaning Plants, Except Rugs
2006	DAISY FRESH CLEANERS	Drycleaning Plants, Except Rugs
2007	DAISY FRESH CLEANERS	Drycleaning Plants, Except Rugs
2008	DAISY FRESH CLEANERS	Drycleaning Plants, Except Rugs
2009	DAISY FRESH CLEANERS	Drycleaning Plants, Except Rugs

F30
SSE
< 1/8
0.112 mi.
594 ft.

COGGINS H R
12500 VENTURA BLVD
NORTH HOLLYWOOD, CA

EDR Hist Auto **1009050757**
N/A

Site 1 of 12 in cluster F

Relative:
Lower

EDR Hist Auto

Actual:
618 ft.

Year:	Name:	Type:
1940	COGGINS H R	GASOLINE SERVICE STATIONS
1989	STUDIO MOTOR WORKS	General Automotive Repair Shops
1991	STUDIO MOTOR WORKS	General Automotive Repair Shops
1992	STUDIO MOTOR WORKS	General Automotive Repair Shops
1993	STUDIO MOTOR WORKS	General Automotive Repair Shops
2001	ELEKSI ARCO	Gasoline Service Stations
2001	THRIFTY OIL CO 0236	Gasoline Service Stations
2002	THRIFTY OIL CO 0236	Gasoline Service Stations
2002	ELEKSI ARCO	Gasoline Service Stations
2003	THRIFTY OIL CO 0236	Gasoline Service Stations
2004	THRIFTY OIL CO 0236	Gasoline Service Stations
2009	C J S ARCO	Gasoline Service Stations, NEC
2010	C J S ARCO	Gasoline Service Stations, NEC
2011	C J S ARCO	Gasoline Service Stations, NEC
2012	C J S ARCO	Gasoline Service Stations, NEC
2013	C J S ARCO	Gasoline Service Stations, NEC

COGGINS H R (Continued) **1009050757**

2014 C J S ARCO Gasoline Service Stations, NEC

F31 **COGGINS H R** **EDR Hist Auto** **1009018323**
SSE **12500 VENTURA BLVD** **N/A**
< 1/8 **SAN FERNANDO VALLEY, CA**
0.112 mi.
594 ft. **Site 2 of 12 in cluster F**

Relative: EDR Hist Auto
Lower

Actual: Year: Name: Type:
618 ft. 1940 COGGINS H R GASOLINE SERVICE STATIONS

F32 **ARCO STN 236** **HIST UST** **U001568507**
SSE **12500 VENTURA BLVD** **N/A**
< 1/8 **STUDIO CITY, CA 91604**
0.120 mi.
633 ft. **Site 3 of 12 in cluster F**

Relative: HIST UST:
Higher

Actual: Name: ARCO STN 236
630 ft. Address: 12500 VENTURA BLVD
City,State,Zip: STUDIO CITY, CA 91604
File Number: 00028CF9
URL: http://geotracker.waterboards.ca.gov/ustpdfs/pdf/00028CF9.pdf
Region: STATE
Facility ID: 00000005594
Facility Type: Gas Station
Other Type: Not reported
Contact Name: Not reported
Telephone: 2139239876
Owner Name: THRIFTY OIL CO.
Owner Address: 10000 LAKEWOOD BLVD.
Owner City,St,Zip: DOWNEY, CA 90240
Total Tanks: 0004

Tank Num: 001
Container Num: 2361
Year Installed: Not reported
Tank Capacity: 00008139
Tank Used for: PRODUCT
Type of Fuel: REGULAR
Container Construction Thickness: 1/4
Leak Detection: Stock Inventor

Tank Num: 002
Container Num: 2362
Year Installed: Not reported
Tank Capacity: 00009943
Tank Used for: PRODUCT
Type of Fuel: UNLEADED
Container Construction Thickness: 1/4
Leak Detection: Stock Inventor

Tank Num: 003
Container Num: 2365

ARCO STN 236 (Continued) **U001568507**

Year Installed:	Not reported
Tank Capacity:	00008139
Tank Used for:	PRODUCT
Type of Fuel:	UNLEADED
Container Construction Thickness:	1/4
Leak Detection:	Stock Inventor
Tank Num:	004
Container Num:	23610
Year Installed:	Not reported
Tank Capacity:	00000550
Tank Used for:	WASTE
Type of Fuel:	WASTE OIL
Container Construction Thickness:	12
Leak Detection:	Stock Inventor

Click here for Geo Tracker PDF:

F33 **TESORO USA 63236** **RCRA NonGen / NLR** **1024833726**
SSE **12500 VENTURA BLVD** **CAL000373349**
< 1/8 **STUDIO CITY, CA 91604**
0.120 mi.
633 ft. **Site 4 of 12 in cluster F**

Relative:
Higher

Actual:
630 ft.

RCRA NonGen / NLR:

Date form received by agency:	2012-04-04 00:00:00.0
Facility name:	TESORO USA 63236
Facility address:	12500 VENTURA BLVD STUDIO CITY, CA 91604
EPA ID:	CAL000373349
Mailing address:	19100 RIDGEWOOD PKWY SAN ANTONIO, TX 78259-0000
Contact:	BRENDA RAMIREZ
Contact address:	19100 RIDGEWOOD PKWY SAN ANTONIO, TX 78259
Contact country:	Not reported
Contact telephone:	210-626-5153
Contact email:	BRENDA.RAMIREZ@TSOCORP.COM
EPA Region:	09
Classification:	Non-Generator
Description:	Handler: Non-Generators do not presently generate hazardous waste

Owner/Operator Summary:

Owner/operator name:	TESORO REFINING & MARKETING COMPANY
Owner/operator address:	19100 RIDGEWOOD PKWY SAN ANTONIO, TX 78259
Owner/operator country:	Not reported
Owner/operator telephone:	210-626-6153
Owner/operator email:	Not reported
Owner/operator fax:	Not reported
Owner/operator extension:	Not reported
Legal status:	Other
Owner/Operator Type:	Owner
Owner/Op start date:	Not reported
Owner/Op end date:	Not reported
Owner/operator name:	BRENDA RAMIREZ

TESORO USA 63236 (Continued) **1024833726**

Owner/operator address: 19100 RIDGEWOOD PKWY
SAN ANTONIO, TX 78259
Owner/operator country: Not reported
Owner/operator telephone: 210-626-5153
Owner/operator email: Not reported
Owner/operator fax: Not reported
Owner/operator extension: Not reported
Legal status: Other
Owner/Operator Type: Operator
Owner/Op start date: Not reported
Owner/Op end date: Not reported

Handler Activities Summary:
U.S. importer of hazardous waste: No
Mixed waste (haz. and radioactive): No
Recycler of hazardous waste: No
Transporter of hazardous waste: Yes
Treater, storer or disposer of HW: No
Underground injection activity: No
On-site burner exemption: No
Furnace exemption: No
Used oil fuel burner: No
Used oil processor: No
User oil refiner: No
Used oil fuel marketer to burner: No
Used oil Specification marketer: No
Used oil transfer facility: No
Used oil transporter: No

Violation Status: No violations found

F34 **THRIFTY OIL CO STATION #236** **LUST S103437940**
SSE **12500 VENTURA BLVD** **CERS N/A**
< 1/8 **STUDIO CITY, CA 91604**
0.120 mi.
633 ft. **Site 5 of 12 in cluster F**

Relative:
Higher

Actual:
630 ft.

LUST REG 4:
Region: 4
Regional Board: 04
County: Los Angeles
Facility Id: 916040298
Status: Case Closed
Substance: Gasoline
Substance Quantity: Not reported
Local Case No: Not reported
Case Type: Groundwater
Abatement Method Used at the Site: VE
Global ID: T0603702564
W Global ID: Not reported
Staff: CEC
Local Agency: 19050
Cross Street: WHITSETT AVE
Enforcement Type: Not reported
Date Leak Discovered: 1/25/1989
Date Leak First Reported: 7/16/1989
Date Leak Record Entered: 8/17/1989
Date Confirmation Began: 1/25/1989

THRIFTY OIL CO STATION #236 (Continued) **S103437940**

Date Leak Stopped: Not reported
Date Case Last Changed on Database: 10/15/1998
Date the Case was Closed: 7/2/1998
How Leak Discovered: Tank Closure
How Leak Stopped: Not reported
Cause of Leak: Not reported
Leak Source: Not reported
Operator: SEE 12456 ADJACENT S/S
Water System: Not reported
Well Name: Not reported
Approx. Dist To Production Well (ft): 16249.116140623487760072344781
Source of Cleanup Funding: Not reported
Preliminary Site Assessment Workplan Submitted: 6/12/1989
Preliminary Site Assessment Began: Not reported
Pollution Characterization Began: 10/17/1989
Remediation Plan Submitted: Not reported
Remedial Action Underway: Not reported
Post Remedial Action Monitoring Began: Not reported
Enforcement Action Date: Not reported
Historical Max MTBE Date: 1/1/1965
Hist Max MTBE Conc in Groundwater: 7300
Hist Max MTBE Conc in Soil: Not reported
Significant Interim Remedial Action Taken: Yes
GW Qualifier: Not reported
Soil Qualifier: Not reported
Organization: Not reported
Owner Contact: Not reported
Responsible Party: THRIFTY OIL COMPANY
RP Address: 13539 FOSTER RD E, SANTA FE SPRINGS, CA 90670-0138
Program: LUST
Lat/Long: 34.1425738 / -1
Local Agency Staff: PEJ
Beneficial Use: Not reported
Priority: LOP/HIGH - ADMINISTRATIVE (CLOSURE/SB2004/ENFORCEMENT)
Cleanup Fund Id: Not reported
Suspended: Not reported
Assigned Name: Not reported
Summary: JOINT GRNDWTR MONITORING WITH 12456 VENTURA BLVD-SHELL OIL 06/04/98 - QMR397, QMR497, QMR198 & QMR298 PROGRESS REPORTS 10/15/98 - WELL ABANDONMENT REPORT

CERS:
Name: THRIFTY OIL CO STATION #236
Address: 12500 VENTURA BLVD
City,State,Zip: STUDIO CITY, CA 91604
Site ID: 256114
CERS ID: T0603702564
CERS Description: Leaking Underground Storage Tank Cleanup Site

Affiliation:
Affiliation Type Desc: Local Agency Caseworker
Entity Name: ELOY LUNA - LOS ANGELES, CITY OF
Entity Title: Not reported
Affiliation Address: 200 North Main Street, Suite 1780
Affiliation City: LOS ANGELES
Affiliation State: CA

THRIFTY OIL CO STATION #236 (Continued) **S103437940**

Affiliation Country:	Not reported
Affiliation Zip:	Not reported
Affiliation Phone:	Not reported
Affiliation Type Desc:	Regional Board Caseworker
Entity Name:	CHANDRA TYLER - LOS ANGELES RWQCB (REGION 4)
Entity Title:	Not reported
Affiliation Address:	Not reported
Affiliation City:	R4 UNKNOWN
Affiliation State:	CA
Affiliation Country:	Not reported
Affiliation Zip:	Not reported
Affiliation Phone:	Not reported

F35 **ARCO #9635** **LUST** **S106116318**
SSE **12500 VENTURA BLVD.** **N/A**
< 1/8 **STUDIO CITY, CA 91604**
0.120 mi.
633 ft. **Site 6 of 12 in cluster F**

Relative: LUST REG 4:
Higher

Actual:
630 ft.

Region:	4	
Regional Board:	04	
County:	Los Angeles	
Facility Id:	916040298A	
Status:	Leak being confirmed	
Substance:	Gasoline	
Substance Quantity:	Not reported	
Local Case No:	Not reported	
Case Type:	Soil	
Abatement Method Used at the Site:		Not reported
Global ID:	T0603796503	
W Global ID:	Not reported	
Staff:	Not reported	
Local Agency:	19050	
Cross Street:	WHITSET	
Enforcement Type:	Not reported	
Date Leak Discovered:	6/13/2003	
Date Leak First Reported:		6/16/2003
Date Leak Record Entered:	Not reported	
Date Confirmation Began:	6/16/2003	
Date Leak Stopped:	Not reported	
Date Case Last Changed on Database:		Not reported
Date the Case was Closed:		Not reported
How Leak Discovered:	OM	
How Leak Stopped:	Other Means	
Cause of Leak:	UNK	
Leak Source:	Other Source	
Operator:	Not reported	
Water System:	Not reported	
Well Name:	Not reported	
Approx. Dist To Production Well (ft):		Not reported
Source of Cleanup Funding:		Other Source
Preliminary Site Assessment Workplan Submitted:		Not reported
Preliminary Site Assessment Began:		Not reported
Pollution Characterization Began:		Not reported
Remediation Plan Submitted:		Not reported

ARCO #9635 (Continued) **S106116318**

Remedial Action Underway:	Not reported
Post Remedial Action Monitoring Began:	Not reported
Enforcement Action Date:	Not reported
Historical Max MTBE Date:	Not reported
Hist Max MTBE Conc in Groundwater:	Not reported
Hist Max MTBE Conc in Soil:	Not reported
Significant Interim Remedial Action Taken:	Not reported
GW Qualifier:	Not reported
Soil Qualifier:	Not reported
Organization:	Not reported
Owner Contact:	Not reported
Responsible Party:	TERESA SANTANA
RP Address:	FOUR CENTERPOINTE DR., LPR4-460
Program:	LUST
Lat/Long:	0 / 0
Local Agency Staff:	Not reported
Beneficial Use:	Not reported
Priority:	Not reported
Cleanup Fund Id:	Not reported
Suspended:	Not reported
Assigned Name:	Not reported
Summary:	Not reported

F36 **CJS ARCO INC** **CERS HAZ WASTE** **S113120530**
SSE **12500 VENTURA BLVD** **CERS TANKS** **N/A**
< 1/8 **STUDIO CITY, CA 91604** **HAZNET**
0.120 mi. **HAZMAT**
633 ft. **Site 7 of 12 in cluster F** **CERS**
HWTS

Relative:
Higher

Actual:
630 ft.

CERS HAZ WASTE:

Name:	TESORO (ARCO) 63236
Address:	12500 VENTURA BLVD
City,State,Zip:	STUDIO CITY, CA 91604
Site ID:	160353
CERS ID:	10255441
CERS Description:	Hazardous Waste Generator

CERS TANKS:

Name:	TESORO (ARCO) 63236
Address:	12500 VENTURA BLVD
City,State,Zip:	STUDIO CITY, CA 91604
Site ID:	160353
CERS ID:	10255441
CERS Description:	Underground Storage Tank

HAZNET:

Name:	CJS ARCO INC
Address:	12500 VENTURA BLVD
Address 2:	Not reported
City,State,Zip:	STUDIO CITY, CA 916042412
Contact:	SUSAN S CHIN/PRES
Telephone:	8183125878
Mailing Name:	Not reported
Mailing Address:	18506 OLDENBURG LANE
Year:	2012

CJS ARCO INC (Continued) **S113120530**

Gepaid: CAL000255076
TSD EPA ID: CAT080013352
CA Waste Code: 331 - Off-specification, aged or surplus organics
Disposal Method: H061 - Fuel Blending Prior To Energy Recovery At Another Site
Tons: 0.0066

Year: 2012
Gepaid: CAL000255076
TSD EPA ID: NVT330010000
CA Waste Code: 352 - Other organic solids
Disposal Method: H132 - Landfill Or Surface Impoundment That Will Be Closed As Landfill(To Include On-Site Treatment And/Or Stabilization)
Tons: 0.33

Year: 2011
Gepaid: CAL000255076
TSD EPA ID: TXD077603371
CA Waste Code: 213 - Hydrocarbon solvents (benzene, hexane, Stoddard, Etc.)
Disposal Method: H061 - Fuel Blending Prior To Energy Recovery At Another Site
Tons: 0.1

Additional Info:
Year: 2012
Gen EPA ID: CAL000255076

Shipment Date: 20120612
Creation Date: 10/3/2012 22:15:09
Receipt Date: 20120615
Manifest ID: 004664185FLE
Trans EPA ID: CAR000183913
Trans Name: BELSHIRE
Trans 2 EPA ID: Not reported
Trans 2 Name: Not reported
TSDF EPA ID: CAT080013352
Trans Name: DEMENNO KERDOON
TSDF Alt EPA ID: Not reported
TSDF Alt Name: Not reported
CA Waste Code: 331 - Off-specification, aged, or surplus organics
RCRA Code: Not reported
Disposal Method: H061 - Fuel Blending Prior To Energy Recovery At Another Site
Quantity Tons: 0.0066
Waste Quantity: 2
Quantity Unit: G
Additional Code 1: Not reported
Additional Code 2: Not reported
Additional Code 3: Not reported
Additional Code 4: Not reported
Additional Code 5: Not reported

Shipment Date: 20120612
Creation Date: 5/24/2013 22:15:24
Receipt Date: 20120622
Manifest ID: 004659997FLE
Trans EPA ID: CAR000183913
Trans Name: BELSHIRE
Trans 2 EPA ID: CAD981412356

CJS ARCO INC (Continued) **S113120530**

Trans 2 Name:	PACIFIC TRANS ENVIRONMENTAL SERVICES INC
TSDF EPA ID:	NVT330010000
Trans Name:	US ECOLOGY NEVADA OPERATIONS
TSDF Alt EPA ID:	Not reported
TSDF Alt Name:	Not reported
CA Waste Code:	352 - Other organic solids
RCRA Code:	Not reported
Disposal Method:	H132 - Landfill Or Surface Impoundment That Will Be Closed As Landfill(To Include On-Site Treatment And/Or Stabilization)
Quantity Tons:	0.33
Waste Quantity:	660
Quantity Unit:	P
Additional Code 1:	Not reported
Additional Code 2:	Not reported
Additional Code 3:	Not reported
Additional Code 4:	Not reported
Additional Code 5:	Not reported

Additional Info:

Year:	2011
Gen EPA ID:	CAL000255076
Shipment Date:	20110921
Creation Date:	3/22/2012 20:30:11
Receipt Date:	20111006
Manifest ID:	002883633SKS
Trans EPA ID:	TXR000050930
Trans Name:	SAFETY-KLEEN SYSTEMS INC
Trans 2 EPA ID:	OKD981588791
Trans 2 Name:	TRIAD
TSDF EPA ID:	TXD077603371
Trans Name:	SAFETY-KLEEN SYSTEMS INC
TSDF Alt EPA ID:	Not reported
TSDF Alt Name:	Not reported
CA Waste Code:	213 - Hydrocarbon solvents (benzene, hexane, Stoddard, etc.
RCRA Code:	D018
Disposal Method:	H061 - Fuel Blending Prior To Energy Recovery At Another Site
Quantity Tons:	0.1
Waste Quantity:	200
Quantity Unit:	P
Additional Code 1:	D001
Additional Code 2:	Not reported
Additional Code 3:	Not reported
Additional Code 4:	Not reported
Additional Code 5:	Not reported

LOS ANGELES HM:

Name:	TESORO (USA) 63236
Address:	12500 VENTURA BLVD
City,State,Zip:	STUDIO CITY, CA 91604
Facility ID:	FA0031640
Last Run Date:	06/01/2019
Status:	ACTIVE

CERS:

Name:	TESORO (ARCO) 63236

CJS ARCO INC (Continued) **S113120530**

Address: 12500 VENTURA BLVD
City,State,Zip: STUDIO CITY, CA 91604
Site ID: 160353
CERS ID: 10255441
CERS Description: Chemical Storage Facilities

Violations:

Site ID: 160353
Site Name: TESORO (ARCO) 63236
Violation Date: 08-09-2018
Citation: 23 CCR 16 2712 - California Code of Regulations, Title 23, Chapter 16, Section(s) 2712
Violation Description: Failure to comply with any of the applicable requirements of the permit issued for the operation of the UST system.
Violation Notes: Returned to compliance on 09/06/2018. OBSERVATION: Owner/Operator did not comply with all operating permit requirements. CORRECTIVE ACTION: Comply with all operating permit requirements. Submit verification.
Violation Division: Los Angeles City Fire Department
Violation Program: UST
Violation Source: CERS

Site ID: 160353
Site Name: TESORO (ARCO) 63236
Violation Date: 08-21-2019
Citation: HSC 6.7 25284.2 - California Health and Safety Code, Chapter 6.7, Section(s) 25284.2
Violation Description: "Failure to meet one or more of the following requirements: Install or maintain a liquid-tight spill container. Have a minimum capacity of five gallons. Have a functional drain valve or other method for the removal of liquid from the spill container. Be resistant to galvanic corrosion. Perform a tightness test at installation, every 12 months thereafter, or within 30 days after a repair to the spill container. Tested using applicable manufacturer guidelines, industry codes, engineering standards, or a method approved by a professional engineer. Tested by a certified UST service technician. Maintain records of spill containment testing for 36 months. "
Violation Notes: OBSERVATION: Owner/Operator failed to meet one or more of the following spill container requirements: install or maintain spill container which is liquid-tight, has a minimum capacity of five gallons, has a functional drain valve or other method for the removal of liquid from the spill container, and is resistant to galvanic corrosion; did not perform tightness test at installation, every 12 months thereafter, or within 30 days after a repair; did not have tested using manufacturer’s guidelines, industry codes, engineering standards, or method approved by PE, or was not tested by a certified UST service technician; or failed to maintain testing records for 36 months. Both the 87 & 91 Spill buckets do not hold 5 gallons. CORRECTIVE ACTION: Apply for permit to install or repair both the 87 & 91 spill buckets to meet all of the listed requirements, have tightness tested using approved method, by certified UST service technician, and submit documentation to verfiy compliance. [Truncated]
Violation Division: Los Angeles City Fire Department
Violation Program: UST
Violation Source: CERS

Site ID: 160353
Site Name: TESORO (ARCO) 63236
Violation Date: 08-09-2018

CJS ARCO INC (Continued) **S113120530**

Citation:	HSC 6.7 25284(a)(3)(A)&(B) - California Health and Safety Code, Chapter 6.7, Section(s) 25284(a)(3)(A)&(B)
Violation Description:	Failure to implement or maintain a written agreement between the UST owner and operator.
Violation Notes:	Returned to compliance on 09/06/2018. Observation: Owner/Operator failed to implement or maintain a written agreement between the UST owner and the operator (owner/operator agreement). Sites listed in CERS were not the correct address. Corrective Action: Implement/Maintain written agreement between the UST owner and the operator (owner/operator agreement) for the correct address.
Violation Division:	Los Angeles City Fire Department
Violation Program:	UST
Violation Source:	CERS
Site ID:	160353
Site Name:	TESORO (ARCO) 63236
Violation Date:	08-21-2017
Citation:	HSC 6.7 25290.1(c), 25290.2(c), 25291(a)(2), 25292(e) - California Health and Safety Code, Chapter 6.7, Section(s) 25290.1(c), 25290.2(c), 25291(a)(2), 25292(e)
Violation Description:	Failure to maintain secondary containment (e.g. failure of secondary containment testing).
Violation Notes:	Returned to compliance on 08/21/2017. OBSERVATION: The secondary containment test results indicate a failure at the diesel spill bucket. All secondary containment for the UST system must be tight. Gaskets were replaced and passed.
Violation Division:	Los Angeles City Fire Department
Violation Program:	UST
Violation Source:	CERS
Site ID:	160353
Site Name:	TESORO (ARCO) 63236
Violation Date:	08-21-2017
Citation:	23 CCR 6.7 25284, 25286 - California Code of Regulations, Title 23, Chapter 6.7, Section(s) 25284, 25286
Violation Description:	Failure to submit a complete and accurate application for a permit to operate a UST, or for renewal of the permit.
Violation Notes:	Returned to compliance on 08/25/2017. OBSERVATION: UST tank information are not current in CERS (Remove Auxiliary from Tank 2 (Diesel)Tank Description Field under Additional Description as tank has been converted from 87 Auxiliary to Diesel and update to show that tank is not siphoned to 87 Main in Other Pipeline Monitoring). Any change of information must be updated in CERS within 30 days of the change. CORRECTIVE ACTION: Immediately update the required information in CERS and submit for review by the CUPA.
Violation Division:	Los Angeles City Fire Department
Violation Program:	UST
Violation Source:	CERS
Site ID:	160353
Site Name:	TESORO (ARCO) 63236
Violation Date:	08-21-2019
Citation:	23 CCR 16 2712(b)(1)(G) - California Code of Regulations, Title 23, Chapter 16, Section(s) 2712(b)(1)(G)
Violation Description:	Failure to comply with one or more of the following overfill prevention equipment requirements: Alert the transfer operator when the tank is 90 percent full by restricting the flow into the tank or

CJS ARCO INC (Continued) **S113120530**

triggering an audible and visual alarm; or Restrict delivery of flow to the tank at least 30 minutes before the tank overfills, provided the restriction occurs when the tank is filled to no more than 95 percent of capacity; and activate an audible alarm at least five minutes before the tank overfills; or Provide positive shut-off of flow to the tank when the tank is filled to no more than 95 percent of capacity; or Provide positive shut-off of flow to the tank so that none of the fittings located on the top of the tank are exposed to product due to overfilling. Install/retrofit overfill prevention equipment that does not use flow restrictors on vent piping to meet overfill prevention equipment requirements when the overfill prevention equipment is installed, repaired, or replaced on and after October 1,- 2018. For USTs installed before October 1, 2018, perform an inspection by October 13, 2018 and every 36 months thereafter. For USTs installed on and after October- 1,- 2018, perform an inspection at installation and every 36 months thereafter. Inspected within 30 days after a repair to the overfill prevention equipment. Inspected using an applicable manufacturer guidelines, industry codes, engineering standards, or a method approved by a professional engineer. Inspected by a certified UST service technician. Maintain records of overfill prevention equipment inspection for 36 months.

Violation Notes: OBSERVATION: Owner/Operator failed to meet one or more of the requirements applicable to overfill prevention equipment. Overfill Testing was to be performed before 10/13/18, and was tested on 4/9/19. However, technician notes state "Removed ball floats from 87, 91 STP T housings need to come back and remove from fills vapor has offsets." CORRECTIVE ACTION: Maintain overfill prevention system to comply with the deficiencies noted above. Submit verification.
Violation Division: Los Angeles City Fire Department
Violation Program: UST
Violation Source: CERS

Site ID: 160353
Site Name: TESORO (ARCO) 63236
Violation Date: 08-09-2018
Citation: 23 CCR 16 2632(c)(2)(B), 2634(d)(1)(a), 2636(f)(1) - California Code of Regulations, Title 23, Chapter 16, Section(s) 2632(c)(2)(B), 2634(d)(1)(a), 2636(f)(1)
Violation Description: Failure of the leak detection equipment to have an audible and visual alarm as required.
Violation Notes: Returned to compliance on 08/09/2018. OBSERVATION: The 87 fill sump sensor failed to activate an audible and visual alarm when tested to ensure continuous monitoring of the tank system. All monitoring equipment shall be maintained to activate an audible and visual alarm or stop the flow of product at the dispenser when it detects a leak. The sensor was replaced and retested during the inspection. CORRECTIVE ACTION: Corrected during inspection with like for like permit # SRCREYQTF. Pay for like for like permit fee.
Violation Division: Los Angeles City Fire Department
Violation Program: UST
Violation Source: CERS

Site ID: 160353
Site Name: TESORO (ARCO) 63236
Violation Date: 08-09-2018
Citation: 23 CCR 16 2641(j) - California Code of Regulations, Title 23, Chapter 16, Section(s) 2641(j)

CJS ARCO INC (Continued) **S113120530**

Violation Description:	Failure of the leak detection equipment to be installed, calibrated, operated, and/or maintained properly.
Violation Notes:	Returned to compliance on 08/09/2018. OBSERVATION: Owner/Operator did not properly install, calibrate, operate and/or maintain leak detection equipment. 87 fill sump sensor not functional during monitor certification, was replace like for like (208) and is now functional. CORRECTIVE ACTION: Ensure that leak detection equipment is properly installed, calibrated, operated and/or maintained.
Violation Division:	Los Angeles City Fire Department
Violation Program:	UST
Violation Source:	CERS
Site ID:	160353
Site Name:	TESORO (ARCO) 63236
Violation Date:	08-21-2019
Citation:	HSC 6.95 25508(a)(1) - California Health and Safety Code, Chapter 6.95, Section(s) 25508(a)(1)
Violation Description:	Failure to complete and electronically submit hazardous material inventory information for all reportable hazardous materials on site at or above reportable quantities.
Violation Notes:	Returned to compliance on 09/16/2019. Review, update and resubmit the Hazardous Materials Inventory into CERS to include all hazardous material stored in a capacity greater than 55 gallons of liquid, 200 cubic feet of compressed gas or 500 pounds in weight of a solid. Please correct the following: Add Propane - 3042 ft^3. Update Waste Absorbent Solids - 500 pounds (shows 330 pounds).
Violation Division:	Los Angeles City Fire Department
Violation Program:	HMRRP
Violation Source:	CERS
Site ID:	160353
Site Name:	TESORO (ARCO) 63236
Violation Date:	08-09-2018
Citation:	HSC 6.7 25284, 25286 - California Health and Safety Code, Chapter 6.7, Section(s) 25284, 25286
Violation Description:	Failure to submit a complete and accurate application for a permit to operate a UST, or for renewal of the permit.
Violation Notes:	Returned to compliance on 09/06/2018. OBSERVATION: UST tank information is not current in CERS. Owner/Operator agreement is not correct in CERS, wrong sites listed under 12500 Ventura Bl. address. Any change of information must be updated in CERS within 30 days of the change. CORRECTIVE ACTION: Immediately update the required information (Correct address of site for Owner/Operator agreement) in CERS and submit for review by the CUPA.
Violation Division:	Los Angeles City Fire Department
Violation Program:	UST
Violation Source:	CERS

Evaluation:

Eval General Type:	Compliance Evaluation Inspection
Eval Date:	09-08-2015
Violations Found:	No
Eval Type:	Routine done by local agency
Eval Notes:	Inspection Consent: Shafiq Islam Email: LANNI N. DUONG (562) 495-6925 LAN.N.DUONG@TSOCORP.COM Tanks: 3 Tank 1: 87 15K Tank 2: 87 12K Tank 3: 91 12K Monitoring System: System: VR - TLS 350 Annular Space: VR - 87 MAIN / 87 AUX VR-420 ; 91 VR - 344 Micro Piping Sump: VR - 208 Fill

CJS ARCO INC (Continued) **S113120530**

Sump: VR-208 UDCs: VR-208 Leak detector: VR - PLLD Overfill Protection: Audio/Visual Last MC: 9/18/2014 Last SB: 9/18/2014 Last SB989: 9/10/2014 Financial Responsibility: 3/23/2015 Designated Operator: Jayson Saunders ICC:8343216 exp: 3/30/2017 Service Tech: Robert Vargas ICC:8144866-UC exp: 5/13/2017 VR: #B34019 EXP: 8/30/2017 VMI: #1908 EXP: 8/25/2016

Eval Division: Los Angeles City Fire Department
Eval Program: UST
Eval Source: CERS

Eval General Type: Other/Unknown
Eval Date: 09-16-2019
Violations Found: No
Eval Type: Other, not routine, done by local agency
Eval Notes: Reviewed 8/26/19 HM Inventory CERS submittal and site map. Corrected HMBP violation.
Eval Division: Los Angeles City Fire Department
Eval Program: HMRRP
Eval Source: CERS

Eval General Type: Compliance Evaluation Inspection
Eval Date: 09-18-2014
Violations Found: No
Eval Type: Routine done by local agency
Eval Notes: MET WITH SHAFIQ - STORE MANAGER ON CERS - RESTOCK NITRILE GLOVES SEE ATTACHED UST INSP REP & DEIF
Eval Division: Los Angeles City Fire Department
Eval Program: UST
Eval Source: CERS

Eval General Type: Other/Unknown
Eval Date: 09-24-2013
Violations Found: No
Eval Type: Other, not routine, done by local agency
Eval Notes: SPILL BUCKETS HOLDING WATER FOR DURATION OF TEST - PASSED
Eval Division: Los Angeles City Fire Department
Eval Program: UST
Eval Source: CERS

Eval General Type: Other/Unknown
Eval Date: 09-08-2015
Violations Found: No
Eval Type: Other, not routine, done by local agency
Eval Notes: Witness partial
Eval Division: Los Angeles City Fire Department
Eval Program: UST
Eval Source: CERS

Eval General Type: Other/Unknown
Eval Date: 09-13-2017
Violations Found: No
Eval Type: Other, not routine, done by local agency
Eval Notes: Site updated CERS on 8/25/17. Was reviewed and accepted by Inspector Bystrom 9/13/17. Secondary Containment Testing done 8/14/17 - pass
Eval Division: Los Angeles City Fire Department
Eval Program: UST
Eval Source: CERS

CJS ARCO INC (Continued) **S113120530**

Eval General Type:	Other/Unknown
Eval Date:	09-18-2014
Violations Found:	No
Eval Type:	Other, not routine, done by local agency
Eval Notes:	EPLLD BY FASTECH - SERVICE TECH: LUIS NAVARRO PENDING MC ATTACHMENT
Eval Division:	Los Angeles City Fire Department
Eval Program:	UST
Eval Source:	CERS
Eval General Type:	Other/Unknown
Eval Date:	09-23-2019
Violations Found:	No
Eval Type:	Other, not routine, done by local agency
Eval Notes:	Received Tank charts (1-15K gallon Modern Welding tank & 2-12K gallon Modern Welding tanks) and Veeder Root procedures for overfill performed on 4/9/19 on 6/26/19. Technician comments state "Removed Ball floats from 87,91 STP T Housings need to come back and remove from fills vapor has offsets." Therefore, there is no record of ball float removal for Diesel STP nor any of the offset Fill vapor tubes.
Eval Division:	Los Angeles City Fire Department
Eval Program:	UST
Eval Source:	CERS
Eval General Type:	Compliance Evaluation Inspection
Eval Date:	09-24-2013
Violations Found:	No
Eval Type:	Routine done by local agency
Eval Notes:	MET WITH FACILITY MANAGER MOHAMMAD S. ISLAM, REVIEWED STATE REQUIRED FORMS, DISCUSSED CONCERNS AND COMPLIANCE. COMPLIANCE ACHIEVED.
Eval Division:	Los Angeles City Fire Department
Eval Program:	UST
Eval Source:	CERS
Eval General Type:	Other/Unknown
Eval Date:	09-24-2013
Violations Found:	No
Eval Type:	Other, not routine, done by local agency
Eval Notes:	LINE LEAK DETECTOR TEST - CALIBRATE PROPER LEAK RATE 3.0 GPM (189 ml / minute)
Eval Division:	Los Angeles City Fire Department
Eval Program:	UST
Eval Source:	CERS
Eval General Type:	Other/Unknown
Eval Date:	09-24-2013
Violations Found:	No
Eval Type:	Other, not routine, done by local agency
Eval Notes:	MONITOR CERTIFICATION - DONE LAST - 9/25/2012
Eval Division:	Los Angeles City Fire Department
Eval Program:	UST
Eval Source:	CERS
Eval General Type:	Compliance Evaluation Inspection
Eval Date:	06-22-2016
Violations Found:	No
Eval Type:	Routine done by local agency
Eval Notes:	Consent to inspect from Shafiq the manager

CJS ARCO INC (Continued) **S113120530**

Eval Division:	Los Angeles City Fire Department
Eval Program:	HMRRP
Eval Source:	CERS
Eval General Type:	Other/Unknown
Eval Date:	06-25-2019
Violations Found:	No
Eval Type:	Other, not routine, done by local agency
Eval Notes:	Test results received for permit #SR32823. Drop tubes with flappers installed on all 3 tanks. Ball floats removed. Testing performed by Art Bugarin, CE Thomas. Missing tank charts, no PEI & no Veeder Root manufacturer guidelines. Tech checked that vent piping is secondarily contained, however Secondary Containment results & CERS UST submittal show single wall vent piping. Incomplete results, not accepted.
Eval Division:	Los Angeles City Fire Department
Eval Program:	UST
Eval Source:	CERS
Eval General Type:	Compliance Evaluation Inspection
Eval Date:	08-21-2019
Violations Found:	Yes
Eval Type:	Routine done by local agency
Eval Notes:	Consent to enter, inspect and take photographs was given by: Shafiq Islam, manager The Business Activities, Owner/Operator Identification, Hazardous Materials Inventory, Site Map, Emergency Response/Contingency Plan and Employee Training Plan sections were reviewed in CERS and field verified. Review and correct any violations indicated previously in this report, on or before the COMPLY BY date associated with each violation. NOTE: The LAMC, Sections (L.A.M.C. SECTION 57.105.1.4; 57.120.3; 57.121.2 and 57.121.2.1.) requires businesses that store, use or handle hazardous materials in the City of Los Angeles to obtain a Consolidated Permit from the Los Angeles Fire Department CUPA **** Annual submission of a Hazardous Materials Business Plan into California Environmental Reporting System (CERS) is required between January 1 and March 1 of every year. Per L.A.M.C. 57.121.3.5, failure to submit the required hazardous material business plan (HMBP) information annually [Truncated]
Eval Division:	Los Angeles City Fire Department
Eval Program:	HMRRP
Eval Source:	CERS
Eval General Type:	Compliance Evaluation Inspection
Eval Date:	08-29-2016
Violations Found:	No
Eval Type:	Routine done by local agency
Eval Notes:	Inspector Hamilton LAFD, on site this date to conduct routine inspection of underground storage tank. Consent to enter, inspect and take photographs was given on this date by Robert Vargas Monitoring system certification (was) conducted at this time. Monitoring certification was performed by (fastech Robert Vargas). Tester provided the following certifications: ICC: 8144866 exp 5-13-17 Veeder-Root: B34019 Exp 8-30-17 VMI: 1908 exp 7-4-18 The UST monitoring panel showed all functions normal. The monitoring set up and alarm history were provided for review. The sumps and UDCs were opened for inspection and the sensors were observed positioned to detect a leak at the earliest opportunity. The spill buckets were also visually inspected. The Monitoring Plan was compared to the equipment

CJS ARCO INC (Continued) **S113120530**

onsite. The operation of the UST system was compared to the conditions of the operating permit. Property Owner: Best california Gas LTD Tank Owner/ Operator: [Truncated]
Eval Division: Los Angeles City Fire Department
Eval Program: UST
Eval Source: CERS

Eval General Type: Compliance Evaluation Inspection
Eval Date: 10-15-2018
Violations Found: No
Eval Type: Routine done by local agency
Eval Notes: No violations observed at time of inspection.
Eval Division: Los Angeles County Fire Department
Eval Program: HW
Eval Source: CERS

Eval General Type: Compliance Evaluation Inspection
Eval Date: 11-06-2015
Violations Found: No
Eval Type: Routine done by local agency
Eval Notes: Shafiq Islam granted consent to inspect. 1 drum HW solid, 1 drum HW liquid. Belshire 09/23/15 HW solid 008700468FLE; 09/01/15 Adams Services 20-gal water w/trace hydrocarbons 013673161JJK CAL000373349 3 UST, 1x15K 87, 1x12K 87, 1x12K 91. Cerified 09/14/15.
Eval Division: Los Angeles County Fire Department
Eval Program: HW
Eval Source: CERS

Eval General Type: Other/Unknown
Eval Date: 04-12-2019
Violations Found: No
Eval Type: Other, not routine, done by local agency
Eval Notes: 4/3/19 Overfill Test results received 4/5/19 with no failures. Tank charts for 87 & 91 tanks & V/R Probe testing procedure attached. Incomplete - only tested 87 & 91(no Diesel). Flow restrictors installed on Vent Piping? not answered.
Eval Division: Los Angeles City Fire Department
Eval Program: UST
Eval Source: CERS

Eval General Type: Other/Unknown
Eval Date: 06-27-2019
Violations Found: No
Eval Type: Other, not routine, done by local agency
Eval Notes: Incomplete test results received 6/26/19 for Overfill prevention testing performed under permit# SR32823. Received PEI & OPW attachments for testing Fill tube shutoff devices. Still missing tank charts & either PEI or Veeder Root guidelines for ATG testing for Overfill prevention.
Eval Division: Los Angeles City Fire Department
Eval Program: UST
Eval Source: CERS

Eval General Type: Compliance Evaluation Inspection
Eval Date: 08-09-2018
Violations Found: Yes
Eval Type: Routine done by local agency

CJS ARCO INC (Continued) **S113120530**

Eval Notes: Inspector Shane Bystrom, LAFD, onsite this date to conduct routine inspection of underground storage tank. Consent to enter, inspect and take photographs was given on this date by Shafiq Islam, manager. Monitoring system certification was conducted at this time. Monitoring certification was performed by Luis Navarro, Fastech. Tester provided the following certifications: ICC: 8171123 exp: 1/09/2019 Veeder-Root: #A28342 exp: 5/28/2020 VMI: #2734 exp: 6/21/2020 The UST monitoring panel showed all functions normal. The monitoring set up and alarm history were provided for review. The sumps and UDCs were opened for inspection and the sensors were observed positioned to detect a leak at the earliest opportunity. The spill buckets were also visually inspected. The Monitoring Plan was compared to the equipment onsite. The operation of the UST system was compared to the conditions of the operating permit. Monitoring Console - VR TLS-350 Tank 1 - 87 15K [Truncated]
Eval Division: Los Angeles City Fire Department
Eval Program: UST
Eval Source: CERS

Eval General Type: Compliance Evaluation Inspection
Eval Date: 08-21-2017
Violations Found: Yes
Eval Type: Routine done by local agency
Eval Notes: Inspector Shane Bystrom, LAFD, onsite this date to conduct routine inspection of underground storage tank. Consent to enter, inspect and take photographs was given on this date by Victor Padilla, manager. Monitoring system certification was conducted at this time. Monitoring certification was performed by Luis Navarro, Fastech. Tester provided the following certifications: ICC CA UST Service Tech #8171123 exp.1/9/19 Veeder-Root Tech Level 4 #A28342 exp. 5/31/18 VMI LDT-890 #2735 exp.7/1/18 The UST monitoring panel showed all functions normal. The monitoring set up and alarm history were provided for review. The sumps and UDCs were opened for inspection and the sensors were observed positioned to detect a leak at the earliest opportunity. The spill buckets were also visually inspected. The Monitoring Plan was compared to the equipment onsite. The operation of the UST system was compared to the conditions of the operating permit. Monitoring Console - VR [Truncated]
Eval Division: Los Angeles City Fire Department
Eval Program: UST
Eval Source: CERS

Eval General Type: Compliance Evaluation Inspection
Eval Date: 08-21-2019
Violations Found: Yes
Eval Type: Routine done by local agency
Eval Notes: LAFD CUPA Inspector Bystrom, on site this date to conduct routine inspection of your underground storage tank(s). Consent to enter, inspect and take photographs was given on this date by Sergio Gonzalez, cashier. Monitoring system certification was conducted at this time. Monitoring certification was performed by Rodney Bredeson, Fastech. Tester provided the following certifications: ICC: 8028987 Exp: 4/16/2021 Veeder Root: #A21173 Exp: 11/30/2019 VMI: #2850 LDT Exp: 6/26/2021 #3321 MLLD 5/1/2021 The UST monitoring panel showed all functions normal. The monitoring set up and alarm history were provided for review. The sumps and UDCs were opened for inspection and the sensors were observed positioned to detect a leak at the earliest

CJS ARCO INC (Continued) **S113120530**

opportunity. The spill buckets were also visually inspected. The Monitoring Plan was compared to the equipment onsite. The operation of the UST system was compared to the conditions of the operating permit. Property Owner: BEST [Truncated]

Eval Division: Los Angeles City Fire Department
Eval Program: UST
Eval Source: CERS

Eval General Type: Other/Unknown
Eval Date: 09-06-2018
Violations Found: No
Eval Type: Other, not routine, done by local agency
Eval Notes: Reviewed 8/20/18 UST CERS submittal and accepted. Corrected other outstanding violations.
Eval Division: Los Angeles City Fire Department
Eval Program: UST
Eval Source: CERS

Eval General Type: Other/Unknown
Eval Date: 09-18-2014
Violations Found: No
Eval Type: Other, not routine, done by local agency
Eval Notes: MC BY FASTECH - SERVICE TECH: LUIS NAVARRO REPLACED 344 SENSOR IN 91 ANNULAR PERMIT TO FOLLOW REPAIRED SPILL BUCK ON 87 MAIN FILL SUMP - PERMIT TO FOLLOW. AUDIBLE/VISUAL FOR OVER-FILL REPAIR/PLACED PERMIT TO FOLLOW PENDING MC ATTACHMENT
Eval Division: Los Angeles City Fire Department
Eval Program: UST
Eval Source: CERS

Eval General Type: Other/Unknown
Eval Date: 09-18-2014
Violations Found: No
Eval Type: Other, not routine, done by local agency
Eval Notes: SPILL BUCK BY FASTECH - SERVICE TECH: LUIS NAVARRO REPAIRED SPILL BUCK ON 87 MAIN FILL SUMP - PERMIT TO FOLLOW. PENDING MC ATTACHMENT
Eval Division: Los Angeles City Fire Department
Eval Program: UST
Eval Source: CERS

Coordinates:
Site ID: 160353
Facility Name: TESORO (ARCO) 63236
Env Int Type Code: HWG
Program ID: 10255441
Coord Name: Not reported
Ref Point Type Desc: Center of a facility or station.
Latitude: 34.142480
Longitude: -118.405510

Affiliation:
Affiliation Type Desc: Facility Mailing Address
Entity Name: Mailing Address
Entity Title: Not reported
Affiliation Address: 19100 RIDGEWOOD PKWY, MS: TX1-022
Affiliation City: SAN ANTONIO

CJS ARCO INC (Continued) **S113120530**

Affiliation State:	TX
Affiliation Country:	Not reported
Affiliation Zip:	78259
Affiliation Phone:	Not reported
Affiliation Type Desc:	Identification Signer
Entity Name:	TERESA A. MILES
Entity Title:	ENVIRONMENTAL COMPLIANCE SUPERVISOR
Affiliation Address:	Not reported
Affiliation City:	Not reported
Affiliation State:	Not reported
Affiliation Country:	Not reported
Affiliation Zip:	Not reported
Affiliation Phone:	Not reported
Affiliation Type Desc:	Parent Corporation
Entity Name:	Tesoro Refining and Marketing Company LLC
Entity Title:	Not reported
Affiliation Address:	Not reported
Affiliation City:	Not reported
Affiliation State:	Not reported
Affiliation Country:	Not reported
Affiliation Zip:	Not reported
Affiliation Phone:	Not reported
Affiliation Type Desc:	Property Owner
Entity Name:	BEST CALIFORNIA GAS, LTD.
Entity Title:	Not reported
Affiliation Address:	13116 IMPERIAL HIGHWAY
Affiliation City:	SANTA FE SPRINGS
Affiliation State:	CA
Affiliation Country:	United States
Affiliation Zip:	90670
Affiliation Phone:	(562) 921-3581
Affiliation Type Desc:	Environmental Contact
Entity Name:	LANNI N. DUONG
Entity Title:	Not reported
Affiliation Address:	301 E. OCEAN BLVD
Affiliation City:	LONG BEACH
Affiliation State:	CA
Affiliation Country:	Not reported
Affiliation Zip:	90802
Affiliation Phone:	Not reported
Affiliation Type Desc:	Operator
Entity Name:	Tesoro Refining & Marketing Company LLC
Entity Title:	Not reported
Affiliation Address:	Not reported
Affiliation City:	Not reported
Affiliation State:	Not reported
Affiliation Country:	Not reported
Affiliation Zip:	Not reported
Affiliation Phone:	(210) 626-6153
Affiliation Type Desc:	UST Permit Applicant
Entity Name:	TERESA A. MILES

CJS ARCO INC (Continued) **S113120530**

Entity Title:	ENVIRONMENTAL COMPLIANCE SUPERVISOR
Affiliation Address:	Not reported
Affiliation City:	Not reported
Affiliation State:	Not reported
Affiliation Country:	Not reported
Affiliation Zip:	Not reported
Affiliation Phone:	(562) 495-6850
Affiliation Type Desc:	UST Tank Owner
Entity Name:	BEST CALIFORNIA GAS, LTD.
Entity Title:	Not reported
Affiliation Address:	13116 IMPERIAL HIGHWAY
Affiliation City:	SANTA FE SPRINGS
Affiliation State:	CA
Affiliation Country:	United States
Affiliation Zip:	90670
Affiliation Phone:	(562) 921-3581
Affiliation Type Desc:	Legal Owner
Entity Name:	Tesoro Refining & Marketing Company LLC
Entity Title:	Not reported
Affiliation Address:	19100 RIDGEWOOD PKWY, MS: TX1-022
Affiliation City:	SAN ANTONIO
Affiliation State:	TX
Affiliation Country:	United States
Affiliation Zip:	78259
Affiliation Phone:	(210) 626-6153
Affiliation Type Desc:	UST Property Owner Name
Entity Name:	BEST CALIFORNIA GAS, LTD.
Entity Title:	Not reported
Affiliation Address:	13116 IMPERIAL HIGHWAY
Affiliation City:	SANTA FE SPRINGS
Affiliation State:	CA
Affiliation Country:	United States
Affiliation Zip:	90670
Affiliation Phone:	(562) 921-3581
Affiliation Type Desc:	CUPA District
Entity Name:	Los Angeles City Fire Department
Entity Title:	Not reported
Affiliation Address:	200 North Main Street, Room 1780
Affiliation City:	Los Angeles
Affiliation State:	CA
Affiliation Country:	Not reported
Affiliation Zip:	90012
Affiliation Phone:	(213) 978-3680
Affiliation Type Desc:	Document Preparer
Entity Name:	BELSHIRE ENVIRONMENTAL SERVICES, INC.
Entity Title:	Not reported
Affiliation Address:	Not reported
Affiliation City:	Not reported
Affiliation State:	Not reported
Affiliation Country:	Not reported
Affiliation Zip:	Not reported
Affiliation Phone:	Not reported

CJS ARCO INC (Continued) **S113120530**

Affiliation Type Desc:	UST Tank Operator
Entity Name:	KENK INC (KELLY KHOURY)
Entity Title:	Not reported
Affiliation Address:	12500 VENTURA BLVD
Affiliation City:	STUDIO CITY
Affiliation State:	CA
Affiliation Country:	United States
Affiliation Zip:	91604
Affiliation Phone:	(818) 426-2416

HWTS:

Name:	CJS ARCO INC
Address:	12500 VENTURA BLVD
Address 2:	Not reported
City,State,Zip:	STUDIO CITY, CA 916042412
EPA ID:	CAL000255076
Inactive Date:	06/30/2012
Create Date:	07/03/2002
Last Act Date:	03/26/2014
Mailing Name:	Not reported
Mailing Address:	18506 OLDENBURG LANE
Mailing Address 2:	Not reported
Mailing City,State,Zip:	GRANADA HILLS, CA 913440000
Owner Name:	CJS ARCO INC
Owner Address:	12500 VENTURA BLVD
Owner Address 2:	Not reported
Owner City,State,Zip:	STUDIO CITY, CA 916042412
Contact Name:	SUSAN S CHIN/PRES
Contact Address:	12500 VENTURA BLVD
Contact Address 2:	Not reported
City,State,Zip:	STUDIO CITY, CA 916042412

NAICS:

EPA ID:	CAL000255076
Create Date:	2002-07-03 08:53:31
NAICS Code:	44719
NAICS Description:	Other Gasoline Stations
Issued EPA ID Date:	2002-07-03 08:53:31
Inactive Date:	2012-06-30 00:00:00
Facility Name:	CJS ARCO INC
Facility Address:	12500 VENTURA BLVD
Facility Address 2:	Not reported
Facility City:	STUDIO CITY
Facility County:	19
Facility State:	CA
Facility Zip:	916042412

F37
SSE
< 1/8
0.120 mi.
633 ft.

ARCO STATION #236
12500 VENTURA BLVD
STUDIO CITY, CA 91604

Site 8 of 12 in cluster F

CA FID UST **S101582975**
N/A

Relative:
Higher

Actual:
630 ft.

CA FID UST:

Facility ID:	19002092
Regulated By:	UTNKI
Regulated ID:	00005594
Cortese Code:	Not reported
SIC Code:	Not reported
Facility Phone:	2139239876
Mail To:	Not reported
Mailing Address:	10000 LAKEWOOD BLVD
Mailing Address 2:	Not reported
Mailing City,St,Zip:	STUDIO CITY 916040000
Contact:	Not reported
Contact Phone:	Not reported
DUNs Number:	Not reported
NPDES Number:	Not reported
EPA ID:	Not reported
Comments:	Not reported
Status:	Inactive

F38
SSE
< 1/8
0.120 mi.
633 ft.

TESORO USA 63236
12500 VENTURA BLVD
STUDIO CITY, CA 91604

Site 9 of 12 in cluster F

LUST **S101298209**
HAZNET **N/A**
HIST CORTESE
HWTS

Relative:
Higher

Actual:
630 ft.

LUST:

Name:	THRIFTY OIL CO STATION #236
Address:	12500 VENTURA BLVD
City,State,Zip:	STUDIO CITY, CA 91604
Lead Agency:	LOS ANGELES RWQCB (REGION 4)
Case Type:	LUST Cleanup Site
Geo Track:	http://geotracker.waterboards.ca.gov/profile_report.asp?global_id=T0603702564
Global Id:	T0603702564
Latitude:	34.1425738
Longitude:	-118.4052142
Status:	Completed - Case Closed
Status Date:	07/02/1998
Case Worker:	CET
RB Case Number:	916040298
Local Agency:	LOS ANGELES, CITY OF
File Location:	Not reported
Local Case Number:	Not reported
Potential Media Affect:	Aquifer used for drinking water supply
Potential Contaminants of Concern:	Gasoline
Site History:	Not reported

LUST:

Global Id:	T0603702564
Contact Type:	Regional Board Caseworker
Contact Name:	CHANDRA TYLER
Organization Name:	LOS ANGELES RWQCB (REGION 4)
Address:	Not reported
City:	R4 UNKNOWN
Email:	cetyler@waterboards.ca.gov

TESORO USA 63236 (Continued) **S101298209**

Phone Number: Not reported

Global Id: T0603702564
Contact Type: Local Agency Caseworker
Contact Name: ELOY LUNA
Organization Name: LOS ANGELES, CITY OF
Address: 200 North Main Street, Suite 1780
City: LOS ANGELES
Email: eloy.luna@lacity.org
Phone Number: Not reported

LUST:
Global Id: T0603702564
Action Type: Other
Date: 01/25/1989
Action: Leak Discovery

Global Id: T0603702564
Action Type: Other
Date: 07/16/1989
Action: Leak Reported

LUST:
Global Id: T0603702564
Status: Open - Case Begin Date
Status Date: 01/25/1989

Global Id: T0603702564
Status: Open - Site Assessment
Status Date: 01/25/1989

Global Id: T0603702564
Status: Open - Site Assessment
Status Date: 06/12/1989

Global Id: T0603702564
Status: Open - Site Assessment
Status Date: 10/17/1989

Global Id: T0603702564
Status: Completed - Case Closed
Status Date: 07/02/1998

HAZNET:
Name: TESORO USA 63236
Address: 12500 VENTURA BLVD
Address 2: Not reported
City,State,Zip: STUDIO CITY, CA 91604
Contact: BRENDA RAMIREZ
Telephone: 2106265153
Mailing Name: Not reported
Mailing Address: 19100 RIDGEWOOD PKWY

Year: 2017
Gepaid: CAL000373349

TESORO USA 63236 (Continued) **S101298209**

TSD EPA ID: CAT080013352
CA Waste Code: 134 - Aqueous solution with total organic residues less than 10 percent
Disposal Method: H039 - Other Recovery Of Reclamation For Reuse Including Acid Regeneration, Organics Recovery Ect
Tons: 0.3864

Year: 2017
Gepaid: CAL000373349
TSD EPA ID: CAT080013352
CA Waste Code: 133 - Aqueous solution with total organic residues 10 percent or more
Disposal Method: H039 - Other Recovery Of Reclamation For Reuse Including Acid Regeneration, Organics Recovery Ect
Tons: 1.0425

Year: 2017
Gepaid: CAL000373349
TSD EPA ID: NVT330010000
CA Waste Code: 352 - Other organic solids
Disposal Method: H132 - Landfill Or Surface Impoundment That Will Be Closed As Landfill(To Include On-Site Treatment And/Or Stabilization)
Tons: 0.0625

Year: 2016
Gepaid: CAL000373349
TSD EPA ID: CAT080013352
CA Waste Code: 134 - Aqueous solution with total organic residues less than 10 percent
Disposal Method: H039 - Other Recovery Of Reclamation For Reuse Including Acid Regeneration, Organics Recovery Ect
Tons: 0.147

Year: 2016
Gepaid: CAL000373349
TSD EPA ID: NVT330010000
CA Waste Code: 352 - Other organic solids
Disposal Method: H132 - Landfill Or Surface Impoundment That Will Be Closed As Landfill(To Include On-Site Treatment And/Or Stabilization)
Tons: 0.055

Year: 2015
Gepaid: CAL000373349
TSD EPA ID: CAT080013352
CA Waste Code: 241 - Tank bottom waste
Disposal Method: H039 - Other Recovery Of Reclamation For Reuse Including Acid Regeneration, Organics Recovery Ect
Tons: 0.0834

Year: 2015
Gepaid: CAL000373349
TSD EPA ID: NVT330010000
CA Waste Code: 352 - Other organic solids
Disposal Method: H132 - Landfill Or Surface Impoundment That Will Be Closed As Landfill(To Include On-Site Treatment And/Or Stabilization)
Tons: 0.12

Year: 2015
Gepaid: CAL000373349
TSD EPA ID: CAT080013352

TESORO USA 63236 (Continued) **S101298209**

CA Waste Code: 134 - Aqueous solution with total organic residues less than 10 percent
Disposal Method: H039 - Other Recovery Of Reclamation For Reuse Including Acid Regeneration, Organics Recovery Ect
Tons: 0.0714

Year: 2014
Gepaid: CAL000373349
TSD EPA ID: NVT330010000
CA Waste Code: 352 - Other organic solids
Disposal Method: H132 - Landfill Or Surface Impoundment That Will Be Closed As Landfill(To Include On-Site Treatment And/Or Stabilization)
Tons: 0.0675

Year: 2014
Gepaid: CAL000373349
TSD EPA ID: CAT080013352
CA Waste Code: 134 - Aqueous solution with total organic residues less than 10 percent
Disposal Method: H039 - Other Recovery Of Reclamation For Reuse Including Acid Regeneration, Organics Recovery Ect
Tons: 0.357

Click this hyperlink while viewing on your computer to access
2 additional CA HAZNET: record(s) in the EDR Site Report.

Additional Info:
Year: 2013
Gen EPA ID: CAL000373349

Shipment Date: 20131015
Creation Date: 3/7/2014 22:15:07
Receipt Date: 20131017
Manifest ID: 005763587FLE
Trans EPA ID: CAR000183913
Trans Name: BELSHIRE
Trans 2 EPA ID: CAT080016116
Trans 2 Name: NIETO AND SONS TRUCKING INC
TSDF EPA ID: NVT330010000
Trans Name: US ECOLOGY NEVADA OPERATIONS
TSDF Alt EPA ID: Not reported
TSDF Alt Name: Not reported
CA Waste Code: 352 - Other organic solids
RCRA Code: Not reported
Disposal Method: H132 - Landfill Or Surface Impoundment That Will Be Closed As Landfill(To Include On-Site Treatment And/Or Stabilization)
Quantity Tons: 0.05
Waste Quantity: 100
Quantity Unit: P
Additional Code 1: Not reported
Additional Code 2: Not reported
Additional Code 3: Not reported
Additional Code 4: Not reported
Additional Code 5: Not reported

Shipment Date: 20130826
Creation Date: 10/25/2013 22:15:16
Receipt Date: 20130830

TESORO USA 63236 (Continued) **S101298209**

Manifest ID:	005760254FLE
Trans EPA ID:	CAR000183913
Trans Name:	BELSHIRE
Trans 2 EPA ID:	Not reported
Trans 2 Name:	Not reported
TSDF EPA ID:	CAT080013352
Trans Name:	DEMENNO KERDOON
TSDF Alt EPA ID:	Not reported
TSDF Alt Name:	Not reported
CA Waste Code:	134 - Aqueous solution with <10% total organic residues
RCRA Code:	Not reported
Disposal Method:	H039 - Other Recovery Of Reclamation For Reuse Including Acid Regeneration, Organics Recovery Ect
Quantity Tons:	0.084
Waste Quantity:	20
Quantity Unit:	G
Additional Code 1:	Not reported
Additional Code 2:	Not reported
Additional Code 3:	Not reported
Additional Code 4:	Not reported
Additional Code 5:	Not reported
Shipment Date:	20130416
Creation Date:	8/23/2013 22:15:13
Receipt Date:	20130424
Manifest ID:	005783582FLE
Trans EPA ID:	CAR000183913
Trans Name:	BELSHIRE
Trans 2 EPA ID:	Not reported
Trans 2 Name:	Not reported
TSDF EPA ID:	NVT330010000
Trans Name:	US ECOLOGY NEVADA OPERATIONS
TSDF Alt EPA ID:	Not reported
TSDF Alt Name:	Not reported
CA Waste Code:	352 - Other organic solids
RCRA Code:	Not reported
Disposal Method:	H132 - Landfill Or Surface Impoundment That Will Be Closed As Landfill(To Include On-Site Treatment And/Or Stabilization)
Quantity Tons:	0.05
Waste Quantity:	100
Quantity Unit:	P
Additional Code 1:	Not reported
Additional Code 2:	Not reported
Additional Code 3:	Not reported
Additional Code 4:	Not reported
Additional Code 5:	Not reported
Shipment Date:	20130304
Creation Date:	5/3/2013 22:15:44
Receipt Date:	20130312
Manifest ID:	005785376FLE
Trans EPA ID:	CAR000183913
Trans Name:	BELSHIRE
Trans 2 EPA ID:	Not reported
Trans 2 Name:	Not reported
TSDF EPA ID:	CAT080013352
Trans Name:	DEMENNO KERDOON

TESORO USA 63236 (Continued) **S101298209**

TSDF Alt EPA ID:	Not reported
TSDF Alt Name:	Not reported
CA Waste Code:	134 - Aqueous solution with <10% total organic residues
RCRA Code:	Not reported
Disposal Method:	H039 - Other Recovery Of Reclamation For Reuse Including Acid Regeneration, Organics Recovery Ect
Quantity Tons:	0.0504
Waste Quantity:	12
Quantity Unit:	G
Additional Code 1:	Not reported
Additional Code 2:	Not reported
Additional Code 3:	Not reported
Additional Code 4:	Not reported
Additional Code 5:	Not reported

Additional Info:

Year:	2015
Gen EPA ID:	CAL000373349
Shipment Date:	20150923
Creation Date:	2/26/2016 22:15:15
Receipt Date:	20150930
Manifest ID:	008700468FLE
Trans EPA ID:	CAR000183913
Trans Name:	BELSHIRE
Trans 2 EPA ID:	Not reported
Trans 2 Name:	Not reported
TSDF EPA ID:	NVT330010000
Trans Name:	US ECOLOGY NEVADA OPERATIONS
TSDF Alt EPA ID:	Not reported
TSDF Alt Name:	Not reported
CA Waste Code:	352 - Other organic solids
RCRA Code:	D018
Disposal Method:	H132 - Landfill Or Surface Impoundment That Will Be Closed As Landfill(To Include On-Site Treatment And/Or Stabilization)
Quantity Tons:	0.085
Waste Quantity:	170
Quantity Unit:	P
Additional Code 1:	Not reported
Additional Code 2:	Not reported
Additional Code 3:	Not reported
Additional Code 4:	Not reported
Additional Code 5:	Not reported
Shipment Date:	20150901
Creation Date:	11/4/2015 22:15:29
Receipt Date:	20150904
Manifest ID:	013673161JJK
Trans EPA ID:	CAR000189431
Trans Name:	ADAMS SERVICES INC
Trans 2 EPA ID:	Not reported
Trans 2 Name:	Not reported
TSDF EPA ID:	CAT080013352
Trans Name:	DEMENNO/KERDOON
TSDF Alt EPA ID:	Not reported
TSDF Alt Name:	Not reported
CA Waste Code:	241 - Tank bottom waste 251 Still bottoms with halogenated organics

TESORO USA 63236 (Continued) **S101298209**

RCRA Code:	Not reported
Disposal Method:	H039 - Other Recovery Of Reclamation For Reuse Including Acid Regeneration, Organics Recovery Ect
Quantity Tons:	0.0834
Waste Quantity:	20
Quantity Unit:	G
Additional Code 1:	Not reported
Additional Code 2:	Not reported
Additional Code 3:	Not reported
Additional Code 4:	Not reported
Additional Code 5:	Not reported
Shipment Date:	20150804
Creation Date:	10/6/2015 22:15:06
Receipt Date:	20150806
Manifest ID:	008699317FLE
Trans EPA ID:	CAR000183913
Trans Name:	BELSHIRE
Trans 2 EPA ID:	Not reported
Trans 2 Name:	Not reported
TSDF EPA ID:	CAT080013352
Trans Name:	DEMENNO KERDOON
TSDF Alt EPA ID:	Not reported
TSDF Alt Name:	Not reported
CA Waste Code:	134 - Aqueous solution with <10% total organic residues
RCRA Code:	Not reported
Disposal Method:	H039 - Other Recovery Of Reclamation For Reuse Including Acid Regeneration, Organics Recovery Ect
Quantity Tons:	0.0084
Waste Quantity:	2
Quantity Unit:	G
Additional Code 1:	Not reported
Additional Code 2:	Not reported
Additional Code 3:	Not reported
Additional Code 4:	Not reported
Additional Code 5:	Not reported
Shipment Date:	20150319
Creation Date:	8/21/2015 22:15:54
Receipt Date:	20150325
Manifest ID:	007645376FLE
Trans EPA ID:	CAR000183913
Trans Name:	BELSHIRE
Trans 2 EPA ID:	Not reported
Trans 2 Name:	Not reported
TSDF EPA ID:	NVT330010000
Trans Name:	US ECOLOGY NEVADA OPERATIONS
TSDF Alt EPA ID:	Not reported
TSDF Alt Name:	Not reported
CA Waste Code:	352 - Other organic solids
RCRA Code:	D018
Disposal Method:	H132 - Landfill Or Surface Impoundment That Will Be Closed As Landfill(To Include On-Site Treatment And/Or Stabilization)
Quantity Tons:	0.035
Waste Quantity:	70
Quantity Unit:	P
Additional Code 1:	Not reported

TESORO USA 63236 (Continued) **S101298209**

Additional Code 2:	Not reported
Additional Code 3:	Not reported
Additional Code 4:	Not reported
Additional Code 5:	Not reported
Shipment Date:	20150212
Creation Date:	5/18/2015 22:15:25
Receipt Date:	20150218
Manifest ID:	007629958FLE
Trans EPA ID:	CAR000183913
Trans Name:	BELSHIRE
Trans 2 EPA ID:	CAT080016116
Trans 2 Name:	NIETO AND SONS TRUCKING INC
TSDF EPA ID:	CAT080013352
Trans Name:	DEMENNO KERDOON
TSDF Alt EPA ID:	Not reported
TSDF Alt Name:	Not reported
CA Waste Code:	134 - Aqueous solution with <10% total organic residues
RCRA Code:	Not reported
Disposal Method:	H039 - Other Recovery Of Reclamation For Reuse Including Acid Regeneration, Organics Recovery Ect
Quantity Tons:	0.063
Waste Quantity:	15
Quantity Unit:	G
Additional Code 1:	Not reported
Additional Code 2:	Not reported
Additional Code 3:	Not reported
Additional Code 4:	Not reported
Additional Code 5:	Not reported

Additional Info:

Year:	2016
Gen EPA ID:	CAL000373349
Shipment Date:	20150923
Creation Date:	2/26/2016 22:15:15
Receipt Date:	20150930
Manifest ID:	008700468FLE
Trans EPA ID:	CAR000183913
Trans Name:	BELSHIRE
Trans 2 EPA ID:	Not reported
Trans 2 Name:	Not reported
TSDF EPA ID:	NVT330010000
Trans Name:	US ECOLOGY NEVADA OPERATIONS
TSDF Alt EPA ID:	Not reported
TSDF Alt Name:	Not reported
CA Waste Code:	352 - Other organic solids
RCRA Code:	D018
Disposal Method:	H132 - Landfill Or Surface Impoundment That Will Be Closed As Landfill(To Include On-Site Treatment And/Or Stabilization)
Quantity Tons:	0.085
Waste Quantity:	170
Quantity Unit:	P
Additional Code 1:	Not reported
Additional Code 2:	Not reported
Additional Code 3:	Not reported
Additional Code 4:	Not reported

TESORO USA 63236 (Continued) **S101298209**

Additional Code 5:	Not reported
Shipment Date:	20150901
Creation Date:	11/4/2015 22:15:29
Receipt Date:	20150904
Manifest ID:	013673161JJK
Trans EPA ID:	CAR000189431
Trans Name:	ADAMS SERVICES INC
Trans 2 EPA ID:	Not reported
Trans 2 Name:	Not reported
TSDF EPA ID:	CAT080013352
Trans Name:	DEMENNO/KERDOON
TSDF Alt EPA ID:	Not reported
TSDF Alt Name:	Not reported
CA Waste Code:	241 - Tank bottom waste 251 Still bottoms with halogenated organics
RCRA Code:	Not reported
Disposal Method:	H039 - Other Recovery Of Reclamation For Reuse Including Acid Regeneration, Organics Recovery Ect
Quantity Tons:	0.0834
Waste Quantity:	20
Quantity Unit:	G
Additional Code 1:	Not reported
Additional Code 2:	Not reported
Additional Code 3:	Not reported
Additional Code 4:	Not reported
Additional Code 5:	Not reported
Shipment Date:	20150804
Creation Date:	10/6/2015 22:15:06
Receipt Date:	20150806
Manifest ID:	008699317FLE
Trans EPA ID:	CAR000183913
Trans Name:	BELSHIRE
Trans 2 EPA ID:	Not reported
Trans 2 Name:	Not reported
TSDF EPA ID:	CAT080013352
Trans Name:	DEMENNO KERDOON
TSDF Alt EPA ID:	Not reported
TSDF Alt Name:	Not reported
CA Waste Code:	134 - Aqueous solution with <10% total organic residues
RCRA Code:	Not reported
Disposal Method:	H039 - Other Recovery Of Reclamation For Reuse Including Acid Regeneration, Organics Recovery Ect
Quantity Tons:	0.0084
Waste Quantity:	2
Quantity Unit:	G
Additional Code 1:	Not reported
Additional Code 2:	Not reported
Additional Code 3:	Not reported
Additional Code 4:	Not reported
Additional Code 5:	Not reported
Shipment Date:	20150319
Creation Date:	8/21/2015 22:15:54
Receipt Date:	20150325
Manifest ID:	007645376FLE
Trans EPA ID:	CAR000183913

TESORO USA 63236 (Continued) **S101298209**

Trans Name:	BELSHIRE
Trans 2 EPA ID:	Not reported
Trans 2 Name:	Not reported
TSDF EPA ID:	NVT330010000
Trans Name:	US ECOLOGY NEVADA OPERATIONS
TSDF Alt EPA ID:	Not reported
TSDF Alt Name:	Not reported
CA Waste Code:	352 - Other organic solids
RCRA Code:	D018
Disposal Method:	H132 - Landfill Or Surface Impoundment That Will Be Closed As Landfill(To Include On-Site Treatment And/Or Stabilization)
Quantity Tons:	0.035
Waste Quantity:	70
Quantity Unit:	P
Additional Code 1:	Not reported
Additional Code 2:	Not reported
Additional Code 3:	Not reported
Additional Code 4:	Not reported
Additional Code 5:	Not reported
Shipment Date:	20150212
Creation Date:	5/18/2015 22:15:25
Receipt Date:	20150218
Manifest ID:	007629958FLE
Trans EPA ID:	CAR000183913
Trans Name:	BELSHIRE
Trans 2 EPA ID:	CAT080016116
Trans 2 Name:	NIETO AND SONS TRUCKING INC
TSDF EPA ID:	CAT080013352
Trans Name:	DEMENNO KERDOON
TSDF Alt EPA ID:	Not reported
TSDF Alt Name:	Not reported
CA Waste Code:	134 - Aqueous solution with <10% total organic residues
RCRA Code:	Not reported
Disposal Method:	H039 - Other Recovery Of Reclamation For Reuse Including Acid Regeneration, Organics Recovery Ect
Quantity Tons:	0.063
Waste Quantity:	15
Quantity Unit:	G
Additional Code 1:	Not reported
Additional Code 2:	Not reported
Additional Code 3:	Not reported
Additional Code 4:	Not reported
Additional Code 5:	Not reported

Additional Info:

Year:	2017
Gen EPA ID:	CAL000373349
Shipment Date:	20171218
Creation Date:	8/3/2018 18:30:33
Receipt Date:	20171221
Manifest ID:	010665015FLE
Trans EPA ID:	CAR000183913
Trans Name:	BELSHIRE
Trans 2 EPA ID:	CAT080016116
Trans 2 Name:	NIETO AND SONS TRUCKING INC

TESORO USA 63236 (Continued) **S101298209**

TSDF EPA ID:	CAT080013352
Trans Name:	DEMENNO KERDOON
TSDF Alt EPA ID:	Not reported
TSDF Alt Name:	Not reported
CA Waste Code:	134 - Aqueous solution with <10% total organic residues
RCRA Code:	Not reported
Disposal Method:	H039 - Other Recovery Of Reclamation For Reuse Including Acid Regeneration, Organics Recovery Ect
Quantity Tons:	0.084
Waste Quantity:	20
Quantity Unit:	G
Additional Code 1:	Not reported
Additional Code 2:	Not reported
Additional Code 3:	Not reported
Additional Code 4:	Not reported
Additional Code 5:	Not reported
Shipment Date:	20171218
Creation Date:	10/25/2018 18:30:19
Receipt Date:	20171227
Manifest ID:	010665014FLE
Trans EPA ID:	CAR000183913
Trans Name:	BELSHIRE
Trans 2 EPA ID:	Not reported
Trans 2 Name:	Not reported
TSDF EPA ID:	NVT330010000
Trans Name:	US ECOLOGY NEVADA OPERATIONS
TSDF Alt EPA ID:	Not reported
TSDF Alt Name:	Not reported
CA Waste Code:	352 - Other organic solids
RCRA Code:	D018
Disposal Method:	H132 - Landfill Or Surface Impoundment That Will Be Closed As Landfill(To Include On-Site Treatment And/Or Stabilization)
Quantity Tons:	0.05
Waste Quantity:	100
Quantity Unit:	P
Additional Code 1:	Not reported
Additional Code 2:	Not reported
Additional Code 3:	Not reported
Additional Code 4:	Not reported
Additional Code 5:	Not reported
Shipment Date:	20170828
Creation Date:	7/12/2018 18:30:34
Receipt Date:	20170831
Manifest ID:	010648878FLE
Trans EPA ID:	CAR000183913
Trans Name:	BELSHIRE
Trans 2 EPA ID:	CAT080016116
Trans 2 Name:	NIETO AND SONS TRUCKING INC
TSDF EPA ID:	CAT080013352
Trans Name:	DEMENNO KERDOON
TSDF Alt EPA ID:	Not reported
TSDF Alt Name:	Not reported
CA Waste Code:	134 - Aqueous solution with <10% total organic residues
RCRA Code:	Not reported
Disposal Method:	H039 - Other Recovery Of Reclamation For Reuse Including Acid

TESORO USA 63236 (Continued) **S101298209**

	Regeneration, Organics Recovery Ect
Quantity Tons:	0.168
Waste Quantity:	40
Quantity Unit:	G
Additional Code 1:	Not reported
Additional Code 2:	Not reported
Additional Code 3:	Not reported
Additional Code 4:	Not reported
Additional Code 5:	Not reported
Shipment Date:	20170616
Creation Date:	7/27/2018 18:30:18
Receipt Date:	20170621
Manifest ID:	009695193FLE
Trans EPA ID:	CAR000183913
Trans Name:	BELSHIRE
Trans 2 EPA ID:	Not reported
Trans 2 Name:	Not reported
TSDF EPA ID:	NVT330010000
Trans Name:	US ECOLOGY NEVADA OPERATIONS
TSDF Alt EPA ID:	Not reported
TSDF Alt Name:	Not reported
CA Waste Code:	352 - Other organic solids
RCRA Code:	D018
Disposal Method:	H132 - Landfill Or Surface Impoundment That Will Be Closed As Landfill(To Include On-Site Treatment And/Or Stabilization)
Quantity Tons:	0.025
Waste Quantity:	50
Quantity Unit:	P
Additional Code 1:	Not reported
Additional Code 2:	Not reported
Additional Code 3:	Not reported
Additional Code 4:	Not reported
Additional Code 5:	Not reported
Shipment Date:	20170616
Creation Date:	5/17/2018 18:31:33
Receipt Date:	20170622
Manifest ID:	009695194FLE
Trans EPA ID:	CAR000183913
Trans Name:	BELSHIRE
Trans 2 EPA ID:	CAT080016116
Trans 2 Name:	NIETO AND SONS TRUCKING INC
TSDF EPA ID:	CAT080013352
Trans Name:	DEMENNO KERDOON
TSDF Alt EPA ID:	Not reported
TSDF Alt Name:	Not reported
CA Waste Code:	134 - Aqueous solution with <10% total organic residues
RCRA Code:	Not reported
Disposal Method:	H039 - Other Recovery Of Reclamation For Reuse Including Acid Regeneration, Organics Recovery Ect
Quantity Tons:	0.0504
Waste Quantity:	12
Quantity Unit:	G
Additional Code 1:	Not reported
Additional Code 2:	Not reported
Additional Code 3:	Not reported

TESORO USA 63236 (Continued) **S101298209**

Additional Code 4:	Not reported
Additional Code 5:	Not reported
Shipment Date:	20170405
Creation Date:	5/9/2018 18:32:25
Receipt Date:	20170406
Manifest ID:	009712216FLE
Trans EPA ID:	CAT080016116
Trans Name:	NIETO AND SONS TRUCKING INC
Trans 2 EPA ID:	Not reported
Trans 2 Name:	Not reported
TSDF EPA ID:	CAT080013352
Trans Name:	DEMENNO KERDOON
TSDF Alt EPA ID:	Not reported
TSDF Alt Name:	Not reported
CA Waste Code:	133 - Aqueous solution with 10% or more total organic residues
RCRA Code:	Not reported
Disposal Method:	H039 - Other Recovery Of Reclamation For Reuse Including Acid Regeneration, Organics Recovery Ect
Quantity Tons:	1.0425
Waste Quantity:	250
Quantity Unit:	G
Additional Code 1:	Not reported
Additional Code 2:	Not reported
Additional Code 3:	Not reported
Additional Code 4:	Not reported
Additional Code 5:	Not reported
Shipment Date:	20170118
Creation Date:	5/17/2017 18:31:13
Receipt Date:	20170126
Manifest ID:	009685593FLE
Trans EPA ID:	CAR000183913
Trans Name:	BELSHIRE
Trans 2 EPA ID:	CAT080016116
Trans 2 Name:	NIETO AND SONS TRUCKING, INC.
TSDF EPA ID:	CAT080013352
Trans Name:	DEMENNO/KERDOON
TSDF Alt EPA ID:	Not reported
TSDF Alt Name:	Not reported
CA Waste Code:	134 - Aqueous solution with <10% total organic residues
RCRA Code:	Not reported
Disposal Method:	H039 - Other Recovery Of Reclamation For Reuse Including Acid Regeneration, Organics Recovery Ect
Quantity Tons:	0.084
Waste Quantity:	20
Quantity Unit:	G
Additional Code 1:	Not reported
Additional Code 2:	Not reported
Additional Code 3:	Not reported
Additional Code 4:	Not reported
Additional Code 5:	Not reported
Shipment Date:	20170118
Creation Date:	5/9/2018 18:31:32
Receipt Date:	20170125
Manifest ID:	009685592FLE

TESORO USA 63236 (Continued) **S101298209**

Trans EPA ID: CAR000183913
Trans Name: BELSHIRE
Trans 2 EPA ID: Not reported
Trans 2 Name: Not reported
TSDF EPA ID: NVT330010000
Trans Name: US ECOLOGY NEVADA OPERATIONS
TSDF Alt EPA ID: Not reported
TSDF Alt Name: Not reported
CA Waste Code: 352 - Other organic solids
RCRA Code: D018
Disposal Method: H132 - Landfill Or Surface Impoundment That Will Be Closed As Landfill(To Include On-Site Treatment And/Or Stabilization)
Quantity Tons: 0.0375
Waste Quantity: 75
Quantity Unit: P
Additional Code 1: Not reported
Additional Code 2: Not reported
Additional Code 3: Not reported
Additional Code 4: Not reported
Additional Code 5: Not reported

Additional Info:
Year: 2014
Gen EPA ID: CAL000373349

Shipment Date: 20140925
Creation Date: 2/13/2015 22:15:17
Receipt Date: 20141001
Manifest ID: 007626465FLE
Trans EPA ID: CAR000183913
Trans Name: BELSHIRE
Trans 2 EPA ID: Not reported
Trans 2 Name: Not reported
TSDF EPA ID: NVT330010000
Trans Name: US ECOLOGY NEVADA OPERATIONS
TSDF Alt EPA ID: Not reported
TSDF Alt Name: Not reported
CA Waste Code: 352 - Other organic solids
RCRA Code: D018
Disposal Method: H132 - Landfill Or Surface Impoundment That Will Be Closed As Landfill(To Include On-Site Treatment And/Or Stabilization)
Quantity Tons: 0.0175
Waste Quantity: 35
Quantity Unit: P
Additional Code 1: Not reported
Additional Code 2: Not reported
Additional Code 3: Not reported
Additional Code 4: Not reported
Additional Code 5: Not reported

Shipment Date: 20140925
Creation Date: 12/18/2014 22:14:48
Receipt Date: 20141002
Manifest ID: 007638275FLE
Trans EPA ID: CAR000183913
Trans Name: BELSHIRE
Trans 2 EPA ID: CAT080016116

TESORO USA 63236 (Continued) **S101298209**

Trans 2 Name:	NIETO AND SONS TRUCKING INC
TSDF EPA ID:	CAT080013352
Trans Name:	DEMENNO KERDOON
TSDF Alt EPA ID:	Not reported
TSDF Alt Name:	Not reported
CA Waste Code:	134 - Aqueous solution with <10% total organic residues
RCRA Code:	Not reported
Disposal Method:	H039 - Other Recovery Of Reclamation For Reuse Including Acid Regeneration, Organics Recovery Ect
Quantity Tons:	0.231
Waste Quantity:	55
Quantity Unit:	G
Additional Code 1:	Not reported
Additional Code 2:	Not reported
Additional Code 3:	Not reported
Additional Code 4:	Not reported
Additional Code 5:	Not reported
Shipment Date:	20140813
Creation Date:	11/7/2014 22:15:10
Receipt Date:	20140820
Manifest ID:	007622823FLE
Trans EPA ID:	CAR000183913
Trans Name:	BELSHIRE
Trans 2 EPA ID:	Not reported
Trans 2 Name:	Not reported
TSDF EPA ID:	CAT080013352
Trans Name:	DEMENNO KERDOON
TSDF Alt EPA ID:	Not reported
TSDF Alt Name:	Not reported
CA Waste Code:	134 - Aqueous solution with <10% total organic residues
RCRA Code:	Not reported
Disposal Method:	H039 - Other Recovery Of Reclamation For Reuse Including Acid Regeneration, Organics Recovery Ect
Quantity Tons:	0.084
Waste Quantity:	20
Quantity Unit:	G
Additional Code 1:	Not reported
Additional Code 2:	Not reported
Additional Code 3:	Not reported
Additional Code 4:	Not reported
Additional Code 5:	Not reported
Shipment Date:	20140403
Creation Date:	9/9/2014 22:15:12
Receipt Date:	20140409
Manifest ID:	007612886FLE
Trans EPA ID:	CAR000183913
Trans Name:	BELSHIRE
Trans 2 EPA ID:	Not reported
Trans 2 Name:	Not reported
TSDF EPA ID:	NVT330010000
Trans Name:	US ECOLOGY NEVADA OPERATIONS
TSDF Alt EPA ID:	Not reported
TSDF Alt Name:	Not reported
CA Waste Code:	352 - Other organic solids
RCRA Code:	D018

TESORO USA 63236 (Continued) **S101298209**

Disposal Method:	H132 - Landfill Or Surface Impoundment That Will Be Closed As Landfill(To Include On-Site Treatment And/Or Stabilization)
Quantity Tons:	0.05
Waste Quantity:	100
Quantity Unit:	P
Additional Code 1:	Not reported
Additional Code 2:	Not reported
Additional Code 3:	Not reported
Additional Code 4:	Not reported
Additional Code 5:	Not reported
Shipment Date:	20140210
Creation Date:	4/9/2014 22:15:13
Receipt Date:	20140213
Manifest ID:	005769781FLE
Trans EPA ID:	CAR000183913
Trans Name:	BELSHIRE
Trans 2 EPA ID:	Not reported
Trans 2 Name:	Not reported
TSDF EPA ID:	CAT080013352
Trans Name:	DEMENNO KERDOON
TSDF Alt EPA ID:	Not reported
TSDF Alt Name:	Not reported
CA Waste Code:	134 - Aqueous solution with <10% total organic residues
RCRA Code:	Not reported
Disposal Method:	H039 - Other Recovery Of Reclamation For Reuse Including Acid Regeneration, Organics Recovery Ect
Quantity Tons:	0.042
Waste Quantity:	10
Quantity Unit:	G
Additional Code 1:	Not reported
Additional Code 2:	Not reported
Additional Code 3:	Not reported
Additional Code 4:	Not reported
Additional Code 5:	Not reported

HIST CORTESE:

edr_fname:	THRIFTY OIL CO STATION #2
edr_fadd1:	12500 VENTURA
City,State,Zip:	STUDIO CITY, CA 91604
Region:	CORTESE
Facility County Code:	19
Reg By:	LTNKA
Reg Id:	916040298

HWTS:

Name:	TESORO USA 63236
Address:	12500 VENTURA BLVD
Address 2:	Not reported
City,State,Zip:	STUDIO CITY, CA 91604
EPA ID:	CAL000373349
Inactive Date:	Not reported
Create Date:	04/04/2012
Last Act Date:	09/17/2019
Mailing Name:	BRENDA RAMIREZ
Mailing Address:	19100 RIDGEWOOD PKWY

TESORO USA 63236 (Continued) **S101298209**

Mailing Address 2: MS:TX1-022
Mailing City,State,Zip: SAN ANTONIO, TX 78259
Owner Name: TESORO REFINING & MARKETING COMPANY
Owner Address: 19100 RIDGEWOOD PKWY
Owner Address 2: Not reported
Owner City,State,Zip: SAN ANTONIO, TX 782590000
Contact Name: BRENDA RAMIREZ
Contact Address: 19100 RIDGEWOOD PKWY
Contact Address 2: MS: TX1-022
City,State,Zip: SAN ANTONIO, TX 78259

NAICS:
EPA ID: CAL000373349
Create Date: 2012-04-04 16:28:02
NAICS Code: 44719
NAICS Description: Other Gasoline Stations
Issued EPA ID Date: 2012-04-04 16:28:02
Inactive Date: Not reported
Facility Name: TESORO USA 63236
Facility Address: 12500 VENTURA BLVD
Facility Address 2: Not reported
Facility City: STUDIO CITY
Facility County: 19
Facility State: CA
Facility Zip: 91604

F39 **TESORO (ARCO) 63236** **UST** **U003982285**
SSE **12500 VENTURA BLVD** **N/A**
< 1/8 **STUDIO CITY, CA 91604**
0.120 mi.
633 ft. **Site 10 of 12 in cluster F**

Relative:
Higher

Actual:
630 ft.

UST:
Name: THRIFTY OIL COMPANY #236--#9635
Address: 12500 VENTURA BLVD
City,State,Zip: STUDIO CITY, CA 91604
Facility ID: 24734
Permitting Agency: LOS ANGELES, CITY OF
Latitude: 34.14386
Longitude: -118.4041671

Name: TESORO (ARCO) 63236
Address: 12500 VENTURA BLVD
City,State,Zip: STUDIO CITY, CA 91604
Facility ID: Not reported
Permitting Agency: Los Angeles City Fire Department
Latitude: 34.14248
Longitude: -118.40551

LOS ANGELES UST:
Name: TESORO (USA) 63236
Address: 12500 VENTURA BLVD
City,State,Zip: STUDIO CITY, CA 91604
Facility ID: FA0031640
Last Run Date: 06/01/2019
Status: ACTIVE

F40 **SHELL WIC#204-7564-0106** **LUST** **S102437445**
SSE **12456 VENTURA BLVD** **HIST CORTESE** **N/A**
1/8-1/4 **STUDIO CITY, CA 91604** **CERS**
0.130 mi.
689 ft. **Site 11 of 12 in cluster F**

Relative:
Higher

Actual:
624 ft.

LUST:

Name:	SHELL WIC#204-7564-0106
Address:	12456 VENTURA BLVD
City,State,Zip:	STUDIO CITY, CA 91604
Lead Agency:	LOS ANGELES RWQCB (REGION 4)
Case Type:	LUST Cleanup Site
Geo Track:	http://geotracker.waterboards.ca.gov/profile_report.asp?global_id=T0603702573
Global Id:	T0603702573
Latitude:	34.14248
Longitude:	-118.404886
Status:	Completed - Case Closed
Status Date:	06/23/1998
Case Worker:	CET
RB Case Number:	916040434
Local Agency:	LOS ANGELES, CITY OF
File Location:	Not reported
Local Case Number:	Not reported
Potential Media Affect:	Aquifer used for drinking water supply
Potential Contaminants of Concern:	Gasoline
Site History:	Not reported

LUST:

Global Id:	T0603702573
Contact Type:	Regional Board Caseworker
Contact Name:	CHANDRA TYLER
Organization Name:	LOS ANGELES RWQCB (REGION 4)
Address:	Not reported
City:	R4 UNKNOWN
Email:	cetyler@waterboards.ca.gov
Phone Number:	Not reported

Global Id:	T0603702573
Contact Type:	Local Agency Caseworker
Contact Name:	ELOY LUNA
Organization Name:	LOS ANGELES, CITY OF
Address:	200 North Main Street, Suite 1780
City:	LOS ANGELES
Email:	eloy.luna@lacity.org
Phone Number:	Not reported

LUST:

Global Id:	T0603702573
Action Type:	Other
Date:	07/06/1981
Action:	Leak Discovery

Global Id:	T0603702573
Action Type:	Other
Date:	07/06/1981
Action:	Leak Stopped

Global Id:	T0603702573
Action Type:	Other

SHELL WIC#204-7564-0106 (Continued) **S102437445**

Date: 09/21/1991
Action: Leak Reported

LUST:
Global Id: T0603702573
Status: Open - Case Begin Date
Status Date: 07/06/1981

Global Id: T0603702573
Status: Open - Site Assessment
Status Date: 09/21/1991

Global Id: T0603702573
Status: Open - Site Assessment
Status Date: 03/09/1992

Global Id: T0603702573
Status: Open - Site Assessment
Status Date: 07/13/1992

Global Id: T0603702573
Status: Completed - Case Closed
Status Date: 06/23/1998

LUST REG 4:
Region: 4
Regional Board: 04
County: Los Angeles
Facility Id: 916040434
Status: Case Closed
Substance: Gasoline
Substance Quantity: Not reported
Local Case No: Not reported
Case Type: Groundwater
Abatement Method Used at the Site: Not reported
Global ID: T0603702573
W Global ID: Not reported
Staff: CEC
Local Agency: 19050
Cross Street: WHITSETT AVE
Enforcement Type: Not reported
Date Leak Discovered: 7/6/1981
Date Leak First Reported: 9/21/1991
Date Leak Record Entered: 5/6/1996
Date Confirmation Began: 9/21/1991
Date Leak Stopped: 7/6/1981
Date Case Last Changed on Database: 9/14/1998
Date the Case was Closed: 6/23/1998
How Leak Discovered: Tank Closure
How Leak Stopped: Not reported
Cause of Leak: UNK
Leak Source: UNK
Operator: OLD CASE #960506-01
Water System: Not reported
Well Name: Not reported

SHELL WIC#204-7564-0106 (Continued) **S102437445**

Approx. Dist To Production Well (ft): 16181.812946171870491627277236
Source of Cleanup Funding: UNK
Preliminary Site Assessment Workplan Submitted: 3/9/1992
Preliminary Site Assessment Began: 7/13/1992
Pollution Characterization Began: Not reported
Remediation Plan Submitted: Not reported
Remedial Action Underway: Not reported
Post Remedial Action Monitoring Began: Not reported
Enforcement Action Date: Not reported
Historical Max MTBE Date: 1/1/1965
Hist Max MTBE Conc in Groundwater: 20
Hist Max MTBE Conc in Soil: 40
Significant Interim Remedial Action Taken: Yes
GW Qualifier: Not reported
Soil Qualifier: Not reported
Organization: Not reported
Owner Contact: Not reported
Responsible Party: SHELL OIL PRODUCTS CO
RP Address: 3611 HARBOR BL S., #160, P.O. BOX 25370, SANTA ANA, CA 92799
Program: LUST
Lat/Long: 34.1426058 / -1
Local Agency Staff: PEJ
Beneficial Use: Not reported
Priority: LOP/LOW - MINOR OR NO POTENTIAL WATER RESOURCE IMPACT
Cleanup Fund Id: Not reported
Suspended: Not reported
Assigned Name: Not reported
Summary: INACTIVE CASE, ADJACENT CASE 916040298 10/31/97- TRANSMITTAL OF QTR RPT (3RD QTR 1997) 02/15/98- QTR RPT (4TH QTR 1997) & REQUEST FOR CLOSURE REPORT 09/14/98- WELL ABANDONMENT

HIST CORTESE:
edr_fname: SHELL WIC#204-7564-0106
edr_fadd1: 12456 VENTURA
City,State,Zip: STUDIO CITY, CA 91604
Region: CORTESE
Facility County Code: 19
Reg By: LTNKA
Reg Id: 916040434

CERS:
Name: SHELL WIC#204-7564-0106
Address: 12456 VENTURA BLVD
City,State,Zip: STUDIO CITY, CA 91604
Site ID: 190027
CERS ID: T0603702573
CERS Description: Leaking Underground Storage Tank Cleanup Site

Affiliation:
Affiliation Type Desc: Local Agency Caseworker
Entity Name: ELOY LUNA - LOS ANGELES, CITY OF
Entity Title: Not reported
Affiliation Address: 200 North Main Street, Suite 1780
Affiliation City: LOS ANGELES
Affiliation State: CA
Affiliation Country: Not reported

SHELL WIC#204-7564-0106 (Continued) **S102437445**

Affiliation Zip: Not reported
Affiliation Phone: Not reported

Affiliation Type Desc: Regional Board Caseworker
Entity Name: CHANDRA TYLER - LOS ANGELES RWQCB (REGION 4)
Entity Title: Not reported
Affiliation Address: Not reported
Affiliation City: R4 UNKNOWN
Affiliation State: CA
Affiliation Country: Not reported
Affiliation Zip: Not reported
Affiliation Phone: Not reported

F41 **UST** **U004299374**
SSE **12456 VENTURA BLVD** **N/A**
1/8-1/4 **STUDIO CITY, CA**
0.130 mi.
689 ft. **Site 12 of 12 in cluster F**

Relative: LOS ANGELES UST:
Higher
Name: Not reported
Actual: Address: 12456 VENTURA BLVD
624 ft. City,State,Zip: STUDIO CITY, CA
Facility ID: Not reported
Last Run Date: 01/01/1900
Status: HISTORICAL

E42 **FLETCHER SILVERSMITHS** **HAZMAT** **S123542149**
WSW **12744 W VENTURA BLVD** **N/A**
1/8-1/4 **STUDIO CITY, CA 91604**
0.135 mi.
711 ft. **Site 6 of 7 in cluster E**

Relative: LOS ANGELES HM:
Higher
Name: FLETCHER SILVERSMITHS
Actual: Address: 12744 W VENTURA BLVD
641 ft. City,State,Zip: STUDIO CITY, CA 91604
Facility ID: FA0002551
Last Run Date: 06/01/2019
Status: INACTIVE

G43 **MAHASTI SAGHIZADEH DDS MS INC** **RCRA NonGen / NLR** **1024827104**
SE **12423 VENTURA BLVD** **CAL000356047**
1/8-1/4 **STUDIO CITY, CA 91604**
0.139 mi.
732 ft. **Site 1 of 2 in cluster G**

Relative: RCRA NonGen / NLR:
Lower
Date form received by agency: 2010-08-24 00:00:00.0
Actual: Facility name: MAHASTI SAGHIZADEH DDS MS INC
605 ft. Facility address: 12423 VENTURA BLVD
STUDIO CITY, CA 91604-2407
EPA ID: CAL000356047
Contact: MAHASTI SAGHIZADEH

MAHASTI SAGHIZADEH DDS MS INC (Continued) **1024827104**

Contact address: 12423 VENTURA BLVD
STUDIO CITY, CA 91604
Contact country: Not reported
Contact telephone: 818-760-0333
Contact email: FSHADROKH@GMAIL.COM
EPA Region: 09
Classification: Non-Generator
Description: Handler: Non-Generators do not presently generate hazardous waste

Owner/Operator Summary:
Owner/operator name: MAHASTI SAGHIZADEH
Owner/operator address: 12423 VENTURA BLVD
STUDIO CITY, CA 91604
Owner/operator country: Not reported
Owner/operator telephone: 818-760-0333
Owner/operator email: Not reported
Owner/operator fax: Not reported
Owner/operator extension: Not reported
Legal status: Other
Owner/Operator Type: Operator
Owner/Op start date: Not reported
Owner/Op end date: Not reported

Owner/operator name: MAHASTI SAGHIZADEH DDS MS INC
Owner/operator address: 12423 VENTURA BLVD
STUDIO CITY, CA 91604
Owner/operator country: Not reported
Owner/operator telephone: 818-760-0333
Owner/operator email: Not reported
Owner/operator fax: Not reported
Owner/operator extension: Not reported
Legal status: Other
Owner/Operator Type: Owner
Owner/Op start date: Not reported
Owner/Op end date: Not reported

Handler Activities Summary:
U.S. importer of hazardous waste: No
Mixed waste (haz. and radioactive): No
Recycler of hazardous waste: No
Transporter of hazardous waste: Yes
Treater, storer or disposer of HW: No
Underground injection activity: No
On-site burner exemption: No
Furnace exemption: No
Used oil fuel burner: No
Used oil processor: No
User oil refiner: No
Used oil fuel marketer to burner: No
Used oil Specification marketer: No
Used oil transfer facility: No
Used oil transporter: No

Violation Status: No violations found

44
WNW
1/8-1/4
0.141 mi.
742 ft.

4213 GOODLAND AVE
STUDIO CITY, CA 91604

RCRA NonGen / NLR **1025844495**
CAC003024113

Relative:
Higher

Actual:
624 ft.

RCRA NonGen / NLR:

Date form received by agency:	2019-07-15 00:00:00.0
Facility name:	Not reported
Facility address:	4213 GOODLAND AVE STUDIO CITY, CA 91604
EPA ID:	CAC003024113
Contact:	JODY CHURCH
Contact address:	4213 GOODLAND AVE STUDIO CITY, CA 91604
Contact country:	Not reported
Contact telephone:	818-497-1230
Contact email:	JOCHURCH@ROADRUNNER.COM
EPA Region:	09
Classification:	Non-Generator
Description:	Handler: Non-Generators do not presently generate hazardous waste

Owner/Operator Summary:

Owner/operator name:	JODY CHURCH
Owner/operator address:	4213 GOODLAND AVE STUDIO CITY, CA 91604
Owner/operator country:	Not reported
Owner/operator telephone:	818-497-1230
Owner/operator email:	Not reported
Owner/operator fax:	Not reported
Owner/operator extension:	Not reported
Legal status:	Other
Owner/Operator Type:	Operator
Owner/Op start date:	Not reported
Owner/Op end date:	Not reported

Owner/operator name:	JODY CHURCH
Owner/operator address:	4213 GOODLAND AVE STUDIO CITY, CA 91604
Owner/operator country:	Not reported
Owner/operator telephone:	818-497-1230
Owner/operator email:	Not reported
Owner/operator fax:	Not reported
Owner/operator extension:	Not reported
Legal status:	Other
Owner/Operator Type:	Owner
Owner/Op start date:	Not reported
Owner/Op end date:	Not reported

Handler Activities Summary:

U.S. importer of hazardous waste:	No
Mixed waste (haz. and radioactive):	No
Recycler of hazardous waste:	No
Transporter of hazardous waste:	No
Treater, storer or disposer of HW:	No
Underground injection activity:	No
On-site burner exemption:	No
Furnace exemption:	No

(Continued) **1025844495**

Used oil fuel burner:	No
Used oil processor:	No
User oil refiner:	No
Used oil fuel marketer to burner:	No
Used oil Specification marketer:	No
Used oil transfer facility:	No
Used oil transporter:	No

Violation Status: No violations found

E45 **RCRA NonGen / NLR** **1025847440**
WSW **4050 FAIRWAY AVE** **CAC003027452**
1/8-1/4 **STUDIO CITY, CA 91604**
0.147 mi.
776 ft. **Site 7 of 7 in cluster E**

Relative:
Higher

Actual:
675 ft.

RCRA NonGen / NLR:

Date form received by agency:	2019-08-02 00:00:00.0
Facility name:	Not reported
Facility address:	4050 FAIRWAY AVE STUDIO CITY, CA 91604
EPA ID:	CAC003027452
Contact:	ANN SLOME
Contact address:	4050 FAIRWAY AVE STUDIO CITY, CA 91604
Contact country:	Not reported
Contact telephone:	818-600-4325
Contact email:	CRISTAL.TEECOR@YAHOO.COM
EPA Region:	09
Classification:	Non-Generator
Description:	Handler: Non-Generators do not presently generate hazardous waste

Owner/Operator Summary:

Owner/operator name:	ANN SLOME
Owner/operator address:	4050 FAIRWAY AVE STUDIO CITY, CA 91604
Owner/operator country:	Not reported
Owner/operator telephone:	818-600-4325
Owner/operator email:	Not reported
Owner/operator fax:	Not reported
Owner/operator extension:	Not reported
Legal status:	Other
Owner/Operator Type:	Operator
Owner/Op start date:	Not reported
Owner/Op end date:	Not reported

Owner/operator name:	ANN SLOME
Owner/operator address:	4050 FAIRWAY AVE STUDIO CITY, CA 91604
Owner/operator country:	Not reported
Owner/operator telephone:	818-600-4325
Owner/operator email:	Not reported
Owner/operator fax:	Not reported
Owner/operator extension:	Not reported
Legal status:	Other
Owner/Operator Type:	Owner
Owner/Op start date:	Not reported
Owner/Op end date:	Not reported

(Continued) **1025847440**

Handler Activities Summary:

U.S. importer of hazardous waste:	No
Mixed waste (haz. and radioactive):	No
Recycler of hazardous waste:	No
Transporter of hazardous waste:	No
Treater, storer or disposer of HW:	No
Underground injection activity:	No
On-site burner exemption:	No
Furnace exemption:	No
Used oil fuel burner:	No
Used oil processor:	No
User oil refiner:	No
Used oil fuel marketer to burner:	No
Used oil Specification marketer:	No
Used oil transfer facility:	No
Used oil transporter:	No

Violation Status: No violations found

H46 **RCRA NonGen / NLR** **1025827677**
West **12825 VENTURA BLVD** **CAC003007229**
1/8-1/4 **STUDIO CITY, CA 91604**
0.159 mi.
839 ft. **Site 1 of 7 in cluster H**

Relative:
Higher

Actual:
632 ft.

RCRA NonGen / NLR:

Date form received by agency:	2019-03-25 00:00:00.0
Facility name:	Not reported
Facility address:	12825 VENTURA BLVD STUDIO CITY, CA 91604
EPA ID:	CAC003007229
Contact:	DAN MCINERNY
Contact address:	12825 VENTURA BLVD STUDIO CITY, CA 91604
Contact country:	Not reported
Contact telephone:	646-292-1449
Contact email:	ADMIN@VIKINGENVIRO.COM
EPA Region:	09
Classification:	Non-Generator
Description:	Handler: Non-Generators do not presently generate hazardous waste

Owner/Operator Summary:

Owner/operator name:	DAN MCINERNY
Owner/operator address:	12825 VENTURA BLVD STUDIO CITY, CA 91604
Owner/operator country:	Not reported
Owner/operator telephone:	646-292-1449
Owner/operator email:	Not reported
Owner/operator fax:	Not reported
Owner/operator extension:	Not reported
Legal status:	Other
Owner/Operator Type:	Operator
Owner/Op start date:	Not reported
Owner/Op end date:	Not reported

Owner/operator name:	DAN MCINERNY
Owner/operator address:	430 PARK AVE SUITE 201 NEW YORK, NY 10022

(Continued) **1025827677**

Owner/operator country: Not reported
Owner/operator telephone: 646-292-1494
Owner/operator email: Not reported
Owner/operator fax: Not reported
Owner/operator extension: Not reported
Legal status: Other
Owner/Operator Type: Owner
Owner/Op start date: Not reported
Owner/Op end date: Not reported

Handler Activities Summary:
U.S. importer of hazardous waste: No
Mixed waste (haz. and radioactive): No
Recycler of hazardous waste: No
Transporter of hazardous waste: Yes
Treater, storer or disposer of HW: Yes
Underground injection activity: No
On-site burner exemption: No
Furnace exemption: No
Used oil fuel burner: No
Used oil processor: No
User oil refiner: No
Used oil fuel marketer to burner: No
Used oil Specification marketer: No
Used oil transfer facility: No
Used oil transporter: No

Violation Status: No violations found

H47 **T-MOBILE CELL SITE: SV00674A** **HAZMAT** **S123552192**
West **12825 VENTURA BLVD T-MO SITEA** **N/A**
1/8-1/4 **STUDIO CITY, CA 91604**
0.159 mi.
839 ft. **Site 2 of 7 in cluster H**

Relative: **Higher**
Actual: **632 ft.**

LOS ANGELES HM:
Name: T-MOBILE CELL SITE: SV00674A
Address: 12825 VENTURA BLVD T-MO SITEA
City,State,Zip: STUDIO CITY, CA 91604
Facility ID: FA0037569
Last Run Date: 06/01/2019
Status: INACTIVE

H48 **RCRA NonGen / NLR** **1025857812**
West **12825 VENTURA BLVD** **CAC003038282**
1/8-1/4 **STUDIO CITY, CA 91604**
0.159 mi.
839 ft. **Site 3 of 7 in cluster H**

Relative: **Higher**
Actual: **632 ft.**

RCRA NonGen / NLR:
Date form received by agency: 2019-10-10 00:00:00.0
Facility name: Not reported
Facility address: 12825 VENTURA BLVD
STUDIO CITY, CA 91604
EPA ID: CAC003038282
Contact: JAMES GATES
Contact address: 12825 VENTURA BLVD

(Continued) **1025857812**

STUDIO CITY, CA 91604
Contact country: Not reported
Contact telephone: 626-773-6324
Contact email: AMARTINO@VIKINGENVIRO.COM
EPA Region: 09
Classification: Non-Generator
Description: Handler: Non-Generators do not presently generate hazardous waste

Owner/Operator Summary:
Owner/operator name: JAMES GATES
Owner/operator address: 12825 VENTURA BLVD
STUDIO CITY, CA 91604
Owner/operator country: Not reported
Owner/operator telephone: 626-773-6324
Owner/operator email: Not reported
Owner/operator fax: Not reported
Owner/operator extension: Not reported
Legal status: Other
Owner/Operator Type: Owner
Owner/Op start date: Not reported
Owner/Op end date: Not reported

Owner/operator name: JAMES GATES
Owner/operator address: 12825 VENTURA BLVD
STUDIO CITY, CA 91604
Owner/operator country: Not reported
Owner/operator telephone: 626-773-6324
Owner/operator email: Not reported
Owner/operator fax: Not reported
Owner/operator extension: Not reported
Legal status: Other
Owner/Operator Type: Operator
Owner/Op start date: Not reported
Owner/Op end date: Not reported

Handler Activities Summary:
U.S. importer of hazardous waste: No
Mixed waste (haz. and radioactive): Not reported
Recycler of hazardous waste: No
Transporter of hazardous waste: No
Treater, storer or disposer of HW: No
Underground injection activity: No
On-site burner exemption: No
Furnace exemption: No
Used oil fuel burner: No
Used oil processor: No
User oil refiner: No
Used oil fuel marketer to burner: No
Used oil Specification marketer: No
Used oil transfer facility: No
Used oil transporter: No

Violation Status: No violations found

H49 **RCRA NonGen / NLR** **1025861107**
West **12825 VENTURA BLVD** **CAC003041786**
1/8-1/4 **STUDIO CITY, CA 91604**
0.159 mi.
839 ft. **Site 4 of 7 in cluster H**

Relative:
Higher

Actual:
632 ft.

RCRA NonGen / NLR:

Date form received by agency:	2019-11-04 00:00:00.0
Facility name:	Not reported
Facility address:	12825 VENTURA BLVD STUDIO CITY, CA 91604
EPA ID:	CAC003041786
Contact:	JAMES GATE
Contact address:	12825 VENTURA BLVD STUDIO CITY, CA 91604
Contact country:	Not reported
Contact telephone:	646-292-4907
Contact email:	AMARTINO@VIKINGENVIRO.COM
EPA Region:	09
Classification:	Non-Generator
Description:	Handler: Non-Generators do not presently generate hazardous waste

Owner/Operator Summary:

Owner/operator name:	JAMES GATE
Owner/operator address:	12825 VENTURA BLVD STUDIO CITY, CA 91604
Owner/operator country:	Not reported
Owner/operator telephone:	646-292-4907
Owner/operator email:	Not reported
Owner/operator fax:	Not reported
Owner/operator extension:	Not reported
Legal status:	Other
Owner/Operator Type:	Owner
Owner/Op start date:	Not reported
Owner/Op end date:	Not reported

Owner/operator name:	JAMES GATE
Owner/operator address:	12825 VENTURA BLVD STUDIO CITY, CA 91604
Owner/operator country:	Not reported
Owner/operator telephone:	646-292-4907
Owner/operator email:	Not reported
Owner/operator fax:	Not reported
Owner/operator extension:	Not reported
Legal status:	Other
Owner/Operator Type:	Operator
Owner/Op start date:	Not reported
Owner/Op end date:	Not reported

Handler Activities Summary:

U.S. importer of hazardous waste:	No
Mixed waste (haz. and radioactive):	Not reported
Recycler of hazardous waste:	No
Transporter of hazardous waste:	No
Treater, storer or disposer of HW:	No
Underground injection activity:	No
On-site burner exemption:	No
Furnace exemption:	No

(Continued) **1025861107**

Used oil fuel burner:	No
Used oil processor:	No
User oil refiner:	No
Used oil fuel marketer to burner:	No
Used oil Specification marketer:	No
Used oil transfer facility:	No
Used oil transporter:	No

Violation Status: No violations found

H50 **RCRA NonGen / NLR** **1025863075**
West **12825 VENTURA BLVD** **CAC003043824**
1/8-1/4 **STUDIO CITY, CA 91604**
0.159 mi.
839 ft. **Site 5 of 7 in cluster H**

Relative:
Higher

Actual:
632 ft.

RCRA NonGen / NLR:

Date form received by agency:	2019-11-18 00:00:00.0
Facility name:	Not reported
Facility address:	12825 VENTURA BLVD STUDIO CITY, CA 91604
EPA ID:	CAC003043824
Contact:	JAMES GATES
Contact address:	12825 VENTURA BLVD STUDIO CITY, CA 91604
Contact country:	Not reported
Contact telephone:	626-773-6324
Contact email:	AMARTINO@VIKINGENVIRO.COM
EPA Region:	09
Classification:	Non-Generator
Description:	Handler: Non-Generators do not presently generate hazardous waste

Owner/Operator Summary:

Owner/operator name:	JAMES GATES
Owner/operator address:	12825 VENTURA BLVD STUDIO CITY, CA 91604
Owner/operator country:	Not reported
Owner/operator telephone:	626-773-6324
Owner/operator email:	Not reported
Owner/operator fax:	Not reported
Owner/operator extension:	Not reported
Legal status:	Other
Owner/Operator Type:	Owner
Owner/Op start date:	Not reported
Owner/Op end date:	Not reported

Owner/operator name:	JAMES GATES
Owner/operator address:	12825 VENTURA BLVD STUDIO CITY, CA 91604
Owner/operator country:	Not reported
Owner/operator telephone:	626-773-6324
Owner/operator email:	Not reported
Owner/operator fax:	Not reported
Owner/operator extension:	Not reported
Legal status:	Other
Owner/Operator Type:	Operator
Owner/Op start date:	Not reported
Owner/Op end date:	Not reported

(Continued) **1025863075**

Handler Activities Summary:
- U.S. importer of hazardous waste: No
- Mixed waste (haz. and radioactive): Not reported
- Recycler of hazardous waste: No
- Transporter of hazardous waste: No
- Treater, storer or disposer of HW: No
- Underground injection activity: No
- On-site burner exemption: No
- Furnace exemption: No
- Used oil fuel burner: No
- Used oil processor: No
- User oil refiner: No
- Used oil fuel marketer to burner: No
- Used oil Specification marketer: No
- Used oil transfer facility: No
- Used oil transporter: No

Violation Status: No violations found

H51 **RCRA NonGen / NLR** **1025840316**
West **12825 VENTURA BLVD** **CAC003019919**
1/8-1/4 **STUDIO CITY, CA 91604**
0.159 mi.
839 ft. **Site 6 of 7 in cluster H**

Relative:
Higher

Actual:
632 ft.

RCRA NonGen / NLR:
- Date form received by agency: 2019-06-14 00:00:00.0
- Facility name: Not reported
- Facility address: 12825 VENTURA BLVD STUDIO CITY, CA 91604
- EPA ID: CAC003019919
- Contact: SPORTSMEN LODGE
- Contact address: 12825 VENTURA BLVD STUDIO CITY, CA 91604
- Contact country: Not reported
- Contact telephone: 646-292-4907
- Contact email: AMARTINO@VIKINGENVIRO.COM
- EPA Region: 09
- Classification: Non-Generator
- Description: Handler: Non-Generators do not presently generate hazardous waste

Owner/Operator Summary:
- Owner/operator name: SPORTSMEN LODGE
- Owner/operator address: 12825 VENTURA BLVD STUDIO CITY, CA 91604
- Owner/operator country: Not reported
- Owner/operator telephone: 646-292-4907
- Owner/operator email: Not reported
- Owner/operator fax: Not reported
- Owner/operator extension: Not reported
- Legal status: Other
- Owner/Operator Type: Operator
- Owner/Op start date: Not reported
- Owner/Op end date: Not reported

- Owner/operator name: SPORTSMEN LODGE
- Owner/operator address: 12825 VENTURA BLVD STUDIO CITY, CA 91604

(Continued) **1025840316**

Owner/operator country: Not reported
Owner/operator telephone: 646-292-4907
Owner/operator email: Not reported
Owner/operator fax: Not reported
Owner/operator extension: Not reported
Legal status: Other
Owner/Operator Type: Owner
Owner/Op start date: Not reported
Owner/Op end date: Not reported

Handler Activities Summary:
U.S. importer of hazardous waste: No
Mixed waste (haz. and radioactive): No
Recycler of hazardous waste: No
Transporter of hazardous waste: Yes
Treater, storer or disposer of HW: Yes
Underground injection activity: No
On-site burner exemption: No
Furnace exemption: No
Used oil fuel burner: No
Used oil processor: No
User oil refiner: No
Used oil fuel marketer to burner: No
Used oil Specification marketer: No
Used oil transfer facility: No
Used oil transporter: No

Violation Status: No violations found

G52 **DAVID R PODSADECKI DDS** **RCRA NonGen / NLR** **1024790499**
SE **12430 VENTURA BLVD STE 100** **CAL000087790**
1/8-1/4 **STUDIO CITY, CA 91604**
0.159 mi.
839 ft. **Site 2 of 2 in cluster G**

Relative:
Higher

Actual:
626 ft.

RCRA NonGen / NLR:
Date form received by agency: 1992-06-09 00:00:00.0
Facility name: DAVID R PODSADECKI DDS
Facility address: 12430 VENTURA BLVD STE 100
STUDIO CITY, CA 91604-0000
EPA ID: CAL000087790
Mailing address: 26316 FRIENDLY VALLEY PKWY
NEWHALL, CA 91321-2108
Contact: DAVID PODSADECKI
Contact address: 26316 FRIENDLY VALLEY PKWY
NEWHALL, CA 91321
Contact country: Not reported
Contact telephone: 661-251-2300
Contact email: DRPODS@GMAIL.COM
EPA Region: 09
Classification: Non-Generator
Description: Handler: Non-Generators do not presently generate hazardous waste

Owner/Operator Summary:
Owner/operator name: DAVID R PODSADECKI DDS INC
Owner/operator address: 26316 FRIENDLY VALLEY PKWY
NEWHALL, CA 91321
Owner/operator country: Not reported

DAVID R PODSADECKI DDS (Continued) **1024790499**

Owner/operator telephone: 661-251-2300
Owner/operator email: Not reported
Owner/operator fax: Not reported
Owner/operator extension: Not reported
Legal status: Other
Owner/Operator Type: Owner
Owner/Op start date: Not reported
Owner/Op end date: Not reported

Owner/operator name: DAVID PODSADECKI
Owner/operator address: 26316 FRIENDLY VALLEY PKWY
NEWHALL, CA 91321
Owner/operator country: Not reported
Owner/operator telephone: 661-251-2300
Owner/operator email: Not reported
Owner/operator fax: Not reported
Owner/operator extension: Not reported
Legal status: Other
Owner/Operator Type: Operator
Owner/Op start date: Not reported
Owner/Op end date: Not reported

Handler Activities Summary:
U.S. importer of hazardous waste: No
Mixed waste (haz. and radioactive): No
Recycler of hazardous waste: No
Transporter of hazardous waste: Yes
Treater, storer or disposer of HW: No
Underground injection activity: No
On-site burner exemption: No
Furnace exemption: No
Used oil fuel burner: No
Used oil processor: No
User oil refiner: No
Used oil fuel marketer to burner: No
Used oil Specification marketer: No
Used oil transfer facility: No
Used oil transporter: No

Violation Status: No violations found

I53 **ULTIMATE CLEANERS** **DRYCLEANERS** **S113039044**
WSW **12754 VENTURA BLVD** **HAZNET** **N/A**
1/8-1/4 **STUDIO CITY, CA 91604** **HAZMAT**
0.163 mi. **HWTS**
860 ft. **Site 1 of 10 in cluster I**

Relative:
Higher

Actual:
643 ft.

DRYCLEAN SOUTH COAST:
Name: ULTIMATE CLEANERS
Address: 12754 VENTURA BLVD
City,State,Zip: STUDIO CITY, CA 91604
Facility ID: 78796
Application Number: 228644
Permit Number: D25806
Status: A
Representative Name: JAMES STEARNS
Representative Telephone: 818 7852595
Permit Status: INACTIVE

ULTIMATE CLEANERS (Continued) **S113039044**

BCAT Number: 000234
BCAT Description: DRY CLEANING EQUIP PERCHLOROETHYLENE
CCAT Number: Not reported
CCAT Description: Not reported
UTM East: 369.93899536
UTM North: 3778.9060059

Name: ULTIMATE CLEANERS
Address: 12754 VENTURA BLVD
City,State,Zip: STUDIO CITY, CA 91604
Facility ID: 78796
Application Number: 348977
Permit Number: F19696
Status: A
Representative Name: JAMES STEARNS
Representative Telephone: 818 7852595
Permit Status: INACTIVE
BCAT Number: 000601
BCAT Description: DRY CLEANING, DRY-TO-DRY NON-VENT, PERC
CCAT Number: Not reported
CCAT Description: Not reported
UTM East: 369.93899536
UTM North: 3778.9060059

Name: ULTIMATE CLEANERS
Address: 12754 VENTURA BLVD
City,State,Zip: STUDIO CITY, CA 91604
Facility ID: 78796
Application Number: 439352
Permit Number: F73905
Status: A
Representative Name: JAMES STEARNS
Representative Telephone: 818 7852595
Permit Status: ACTIVE
BCAT Number: 000233
BCAT Description: DRY CLEANING EQUIP PETROLEUM SOLVENT
CCAT Number: Not reported
CCAT Description: Not reported
UTM East: 369.93899536
UTM North: 3778.9060059

HAZNET:
Name: ULTIMATE CLEANERS
Address: 12754 VENTURA BLVD
Address 2: Not reported
City,State,Zip: STUDIO CITY, CA 916040000
Contact: SHARI STEARNS
Telephone: 8182078833
Mailing Name: Not reported
Mailing Address: 12754 VENTURA BLVD

Year: 2007
Gepaid: CAL000043482
TSD EPA ID: NVR000076158
CA Waste Code: 211 - Halogenated solvents (chloroforms, methyl chloride, perchloroethylene, etc)
Disposal Method: H020 - Solvents Recovery
Tons: Not reported

ULTIMATE CLEANERS (Continued) **S113039044**

Year: 2007
Gepaid: CAL000043482
TSD EPA ID: NVR000076158
CA Waste Code: 213 - Hydrocarbon solvents (benzene, hexane, Stoddard, Etc.)
Disposal Method: H020 - Solvents Recovery
Tons: 0.275

Year: 2007
Gepaid: CAL000043482
TSD EPA ID: NVR000076158
CA Waste Code: 134 - Aqueous solution with total organic residues less than 10 percent
Disposal Method: H020 - Solvents Recovery
Tons: Not reported

Year: 2006
Gepaid: CAL000043482
TSD EPA ID: NVR000076158
CA Waste Code: 213 - Hydrocarbon solvents (benzene, hexane, Stoddard, Etc.)
Disposal Method: H020 - Solvents Recovery
Tons: 0.275

Year: 2006
Gepaid: CAL000043482
TSD EPA ID: NVR000076158
CA Waste Code: 213 - Hydrocarbon solvents (benzene, hexane, Stoddard, Etc.)
Disposal Method: R01 - Recycler
Tons: 0.55

Year: 2006
Gepaid: CAL000043482
TSD EPA ID: NVR000076158
CA Waste Code: 134 - Aqueous solution with total organic residues less than 10 percent
Disposal Method: H020 - Solvents Recovery
Tons: Not reported

Year: 2006
Gepaid: CAL000043482
TSD EPA ID: NVR000076158
CA Waste Code: -
Disposal Method: R01 - Recycler
Tons: Not reported

Year: 2006
Gepaid: CAL000043482
TSD EPA ID: NVR000076158
CA Waste Code: 211 - Halogenated solvents (chloroforms, methyl chloride, perchloroethylene, etc)
Disposal Method: H020 - Solvents Recovery
Tons: Not reported

Year: 2005
Gepaid: CAL000043482
TSD EPA ID: NVR000076158
CA Waste Code: 211 - Halogenated solvents (chloroforms, methyl chloride, perchloroethylene, etc)
Disposal Method: R01 - Recycler
Tons: Not reported

Year: 2005

ULTIMATE CLEANERS (Continued) **S113039044**

Gepaid: CAL000043482
TSD EPA ID: NVR000076158
CA Waste Code: 213 - Hydrocarbon solvents (benzene, hexane, Stoddard, Etc.)
Disposal Method: R01 - Recycler
Tons: 0.275

Click this hyperlink while viewing on your computer to access
1 additional CA HAZNET: record(s) in the EDR Site Report.

Additional Info:
Year: 2006
Gen EPA ID: CAL000043482

Shipment Date: 20061130
Creation Date: 9/20/2007 18:30:23
Receipt Date: 20061211
Manifest ID: 000232700GBF
Trans EPA ID: CAR000166827
Trans Name: AMERICAN INDUSTRIAL SERVICES
Trans 2 EPA ID: CAR000161836
Trans 2 Name: TECHNICHEM INC
TSDF EPA ID: NVR000076158
Trans Name: RESOLVENT INC
TSDF Alt EPA ID: Not reported
TSDF Alt Name: Not reported
CA Waste Code: 211 - Halogenated solvents (chloroform, methyl chloride, perchloroethylene, etc.
RCRA Code: F002
Disposal Method: H020 - Solvents Recovery
Quantity Tons: Not reported
Waste Quantity: Not reported
Quantity Unit: Not reported
Additional Code 1: Not reported
Additional Code 2: Not reported
Additional Code 3: Not reported
Additional Code 4: Not reported
Additional Code 5: Not reported

Shipment Date: 20061130
Creation Date: 9/20/2007 18:30:23
Receipt Date: 20061211
Manifest ID: 000232700GBF
Trans EPA ID: CAR000166827
Trans Name: AMERICAN INDUSTRIAL SERVICES
Trans 2 EPA ID: CAR000161836
Trans 2 Name: TECHNICHEM INC
TSDF EPA ID: NVR000076158
Trans Name: RESOLVENT INC
TSDF Alt EPA ID: Not reported
TSDF Alt Name: Not reported
CA Waste Code: 211 - Halogenated solvents (chloroform, methyl chloride, perchloroethylene, etc.
RCRA Code: F002
Disposal Method: H020 - Solvents Recovery
Quantity Tons: Not reported
Waste Quantity: Not reported

ULTIMATE CLEANERS (Continued) **S113039044**

Quantity Unit:	Not reported
Additional Code 1:	Not reported
Additional Code 2:	Not reported
Additional Code 3:	Not reported
Additional Code 4:	Not reported
Additional Code 5:	Not reported
Shipment Date:	20061130
Creation Date:	9/20/2007 18:30:23
Receipt Date:	20061211
Manifest ID:	000232700GBF
Trans EPA ID:	CAR000166827
Trans Name:	AMERICAN INDUSTRIAL SERVICES
Trans 2 EPA ID:	CAR000161836
Trans 2 Name:	TECHNICHEM INC
TSDF EPA ID:	NVR000076158
Trans Name:	RESOLVENT INC
TSDF Alt EPA ID:	Not reported
TSDF Alt Name:	Not reported
CA Waste Code:	134 - Aqueous solution with <10% total organic residues
RCRA Code:	D039
Disposal Method:	H020 - Solvents Recovery
Quantity Tons:	Not reported
Waste Quantity:	Not reported
Quantity Unit:	Not reported
Additional Code 1:	Not reported
Additional Code 2:	Not reported
Additional Code 3:	Not reported
Additional Code 4:	Not reported
Additional Code 5:	Not reported
Shipment Date:	20061130
Creation Date:	9/20/2007 18:30:23
Receipt Date:	20061211
Manifest ID:	000232700GBF
Trans EPA ID:	CAR000166827
Trans Name:	AMERICAN INDUSTRIAL SERVICES
Trans 2 EPA ID:	CAR000161836
Trans 2 Name:	TECHNICHEM INC
TSDF EPA ID:	NVR000076158
Trans Name:	RESOLVENT INC
TSDF Alt EPA ID:	Not reported
TSDF Alt Name:	Not reported
CA Waste Code:	213 - Hydrocarbon solvents (benzene, hexane, Stoddard, etc.
RCRA Code:	Not reported
Disposal Method:	H020 - Solvents Recovery
Quantity Tons:	0.275
Waste Quantity:	550
Quantity Unit:	P
Additional Code 1:	Not reported
Additional Code 2:	Not reported
Additional Code 3:	Not reported
Additional Code 4:	Not reported
Additional Code 5:	Not reported
Shipment Date:	20060711
Creation Date:	9/27/2006 18:35:31

ULTIMATE CLEANERS (Continued) **S113039044**

Receipt Date:	20060717
Manifest ID:	24996791
Trans EPA ID:	CAR000166827
Trans Name:	AMERICAN INDUSTRIAL SERVICES
Trans 2 EPA ID:	CAR000161836
Trans 2 Name:	TECHNICHEM INC
TSDF EPA ID:	NVR000076158
Trans Name:	RESOLVENT INC
TSDF Alt EPA ID:	Not reported
TSDF Alt Name:	Not reported
CA Waste Code:	- Not reported
RCRA Code:	Not reported
Disposal Method:	R01 - Recycler
Quantity Tons:	Not reported
Waste Quantity:	Not reported
Quantity Unit:	Not reported
Additional Code 1:	Not reported
Additional Code 2:	Not reported
Additional Code 3:	Not reported
Additional Code 4:	Not reported
Additional Code 5:	Not reported

Shipment Date:	20060711
Creation Date:	9/27/2006 18:35:31
Receipt Date:	20060717
Manifest ID:	24996791
Trans EPA ID:	CAR000166827
Trans Name:	AMERICAN INDUSTRIAL SERVICES
Trans 2 EPA ID:	CAR000161836
Trans 2 Name:	TECHNICHEM INC
TSDF EPA ID:	NVR000076158
Trans Name:	RESOLVENT INC
TSDF Alt EPA ID:	Not reported
TSDF Alt Name:	Not reported
CA Waste Code:	- Not reported
RCRA Code:	Not reported
Disposal Method:	R01 - Recycler
Quantity Tons:	Not reported
Waste Quantity:	Not reported
Quantity Unit:	Not reported
Additional Code 1:	Not reported
Additional Code 2:	Not reported
Additional Code 3:	Not reported
Additional Code 4:	Not reported
Additional Code 5:	Not reported

Shipment Date:	20060711
Creation Date:	9/27/2006 18:35:31
Receipt Date:	20060717
Manifest ID:	24996791
Trans EPA ID:	CAR000166827
Trans Name:	AMERICAN INDUSTRIAL SERVICES
Trans 2 EPA ID:	CAR000161836
Trans 2 Name:	TECHNICHEM INC
TSDF EPA ID:	NVR000076158
Trans Name:	RESOLVENT INC
TSDF Alt EPA ID:	Not reported

ULTIMATE CLEANERS (Continued) **S113039044**

TSDF Alt Name:	Not reported
CA Waste Code:	213 - Hydrocarbon solvents (benzene, hexane, Stoddard, etc.
RCRA Code:	Not reported
Disposal Method:	R01 - Recycler
Quantity Tons:	0.275
Waste Quantity:	550
Quantity Unit:	P
Additional Code 1:	Not reported
Additional Code 2:	Not reported
Additional Code 3:	Not reported
Additional Code 4:	Not reported
Additional Code 5:	Not reported
Shipment Date:	20060711
Creation Date:	9/27/2006 18:35:31
Receipt Date:	20060717
Manifest ID:	24996791
Trans EPA ID:	CAR000166827
Trans Name:	AMERICAN INDUSTRIAL SERVICES
Trans 2 EPA ID:	CAR000161836
Trans 2 Name:	TECHNICHEM INC
TSDF EPA ID:	NVR000076158
Trans Name:	RESOLVENT INC
TSDF Alt EPA ID:	Not reported
TSDF Alt Name:	Not reported
CA Waste Code:	- Not reported
RCRA Code:	Not reported
Disposal Method:	R01 - Recycler
Quantity Tons:	Not reported
Waste Quantity:	Not reported
Quantity Unit:	Not reported
Additional Code 1:	Not reported
Additional Code 2:	Not reported
Additional Code 3:	Not reported
Additional Code 4:	Not reported
Additional Code 5:	Not reported
Shipment Date:	20060425
Creation Date:	8/24/2006 18:32:58
Receipt Date:	20060430
Manifest ID:	24996880
Trans EPA ID:	CAR000166827
Trans Name:	AMERICAN INDUSTRIAL SERVICES
Trans 2 EPA ID:	CAR000161836
Trans 2 Name:	TECHNICHEM INC
TSDF EPA ID:	NVR000076158
Trans Name:	RESOLVENT INC
TSDF Alt EPA ID:	Not reported
TSDF Alt Name:	Not reported
CA Waste Code:	- Not reported
RCRA Code:	Not reported
Disposal Method:	R01 - Recycler
Quantity Tons:	Not reported
Waste Quantity:	Not reported
Quantity Unit:	Not reported
Additional Code 1:	Not reported
Additional Code 2:	Not reported

ULTIMATE CLEANERS (Continued) **S113039044**

Additional Code 3:	Not reported
Additional Code 4:	Not reported
Additional Code 5:	Not reported
Shipment Date:	20060425
Creation Date:	8/24/2006 18:32:58
Receipt Date:	20060430
Manifest ID:	24996880
Trans EPA ID:	CAR000166827
Trans Name:	AMERICAN INDUSTRIAL SERVICES
Trans 2 EPA ID:	CAR000161836
Trans 2 Name:	TECHNICHEM INC
TSDF EPA ID:	NVR000076158
Trans Name:	RESOLVENT INC
TSDF Alt EPA ID:	Not reported
TSDF Alt Name:	Not reported
CA Waste Code:	- Not reported
RCRA Code:	Not reported
Disposal Method:	R01 - Recycler
Quantity Tons:	Not reported
Waste Quantity:	Not reported
Quantity Unit:	Not reported
Additional Code 1:	Not reported
Additional Code 2:	Not reported
Additional Code 3:	Not reported
Additional Code 4:	Not reported
Additional Code 5:	Not reported

Additional Info:

Year:	2007
Gen EPA ID:	CAL000043482
Shipment Date:	20070417
Creation Date:	12/20/2007 18:30:07
Receipt Date:	20070426
Manifest ID:	000271699GBF
Trans EPA ID:	CAR000166827
Trans Name:	AMERICAN INDUSTRIAL SERVICES
Trans 2 EPA ID:	CAR000161836
Trans 2 Name:	TECHNICHEM INC
TSDF EPA ID:	NVR000076158
Trans Name:	RESOLVENT INC
TSDF Alt EPA ID:	Not reported
TSDF Alt Name:	Not reported
CA Waste Code:	211 - Halogenated solvents (chloroform, methyl chloride, perchloroethylene, etc.
RCRA Code:	F002
Disposal Method:	H020 - Solvents Recovery
Quantity Tons:	Not reported
Waste Quantity:	Not reported
Quantity Unit:	Not reported
Additional Code 1:	Not reported
Additional Code 2:	Not reported
Additional Code 3:	Not reported
Additional Code 4:	Not reported
Additional Code 5:	Not reported

ULTIMATE CLEANERS (Continued) **S113039044**

Shipment Date:	20070417
Creation Date:	12/20/2007 18:30:07
Receipt Date:	20070426
Manifest ID:	000271699GBF
Trans EPA ID:	CAR000166827
Trans Name:	AMERICAN INDUSTRIAL SERVICES
Trans 2 EPA ID:	CAR000161836
Trans 2 Name:	TECHNICHEM INC
TSDF EPA ID:	NVR000076158
Trans Name:	RESOLVENT INC
TSDF Alt EPA ID:	Not reported
TSDF Alt Name:	Not reported
CA Waste Code:	213 - Hydrocarbon solvents (benzene, hexane, Stoddard, etc.
RCRA Code:	Not reported
Disposal Method:	H020 - Solvents Recovery
Quantity Tons:	0.275
Waste Quantity:	550
Quantity Unit:	P
Additional Code 1:	Not reported
Additional Code 2:	Not reported
Additional Code 3:	Not reported
Additional Code 4:	Not reported
Additional Code 5:	Not reported

Shipment Date:	20070417
Creation Date:	12/20/2007 18:30:07
Receipt Date:	20070426
Manifest ID:	000271699GBF
Trans EPA ID:	CAR000166827
Trans Name:	AMERICAN INDUSTRIAL SERVICES
Trans 2 EPA ID:	CAR000161836
Trans 2 Name:	TECHNICHEM INC
TSDF EPA ID:	NVR000076158
Trans Name:	RESOLVENT INC
TSDF Alt EPA ID:	Not reported
TSDF Alt Name:	Not reported
CA Waste Code:	134 - Aqueous solution with <10% total organic residues
RCRA Code:	D039
Disposal Method:	H020 - Solvents Recovery
Quantity Tons:	Not reported
Waste Quantity:	Not reported
Quantity Unit:	Not reported
Additional Code 1:	Not reported
Additional Code 2:	Not reported
Additional Code 3:	Not reported
Additional Code 4:	Not reported
Additional Code 5:	Not reported

Shipment Date:	20070417
Creation Date:	12/20/2007 18:30:07
Receipt Date:	20070426
Manifest ID:	000271699GBF
Trans EPA ID:	CAR000166827
Trans Name:	AMERICAN INDUSTRIAL SERVICES
Trans 2 EPA ID:	CAR000161836
Trans 2 Name:	TECHNICHEM INC
TSDF EPA ID:	NVR000076158

ULTIMATE CLEANERS (Continued) **S113039044**

Trans Name:	RESOLVENT INC
TSDF Alt EPA ID:	Not reported
TSDF Alt Name:	Not reported
CA Waste Code:	211 - Halogenated solvents (chloroform, methyl chloride, perchloroethylene, etc.
RCRA Code:	F002
Disposal Method:	H020 - Solvents Recovery
Quantity Tons:	Not reported
Waste Quantity:	Not reported
Quantity Unit:	Not reported
Additional Code 1:	Not reported
Additional Code 2:	Not reported
Additional Code 3:	Not reported
Additional Code 4:	Not reported
Additional Code 5:	Not reported

Additional Info:

Year:	2005
Gen EPA ID:	CAL000043482
Shipment Date:	20051101
Creation Date:	1/3/2007 18:30:08
Receipt Date:	20051107
Manifest ID:	24799778
Trans EPA ID:	CAR000166827
Trans Name:	AMERICAN INDUSTRIAL SERVICES
Trans 2 EPA ID:	CAD981375983
Trans 2 Name:	TECHNICHEM INC
TSDF EPA ID:	NVR000076158
Trans Name:	RESOLVENT INC
TSDF Alt EPA ID:	Not reported
TSDF Alt Name:	Not reported
CA Waste Code:	211 - Halogenated solvents (chloroform, methyl chloride, perchloroethylene, etc.
RCRA Code:	F002
Disposal Method:	R01 - Recycler
Quantity Tons:	Not reported
Waste Quantity:	Not reported
Quantity Unit:	Not reported
Additional Code 1:	Not reported
Additional Code 2:	Not reported
Additional Code 3:	Not reported
Additional Code 4:	Not reported
Additional Code 5:	Not reported
Shipment Date:	20051101
Creation Date:	1/3/2007 18:30:08
Receipt Date:	20051107
Manifest ID:	24799778
Trans EPA ID:	CAR000166827
Trans Name:	AMERICAN INDUSTRIAL SERVICES
Trans 2 EPA ID:	CAD981375983
Trans 2 Name:	TECHNICHEM INC
TSDF EPA ID:	NVR000076158
Trans Name:	RESOLVENT INC
TSDF Alt EPA ID:	Not reported
TSDF Alt Name:	Not reported

ULTIMATE CLEANERS (Continued) **S113039044**

CA Waste Code:	213 - Hydrocarbon solvents (benzene, hexane, Stoddard, etc.
RCRA Code:	Not reported
Disposal Method:	R01 - Recycler
Quantity Tons:	0.275
Waste Quantity:	550
Quantity Unit:	P
Additional Code 1:	Not reported
Additional Code 2:	Not reported
Additional Code 3:	Not reported
Additional Code 4:	Not reported
Additional Code 5:	Not reported
Shipment Date:	20051101
Creation Date:	1/3/2007 18:30:08
Receipt Date:	20051107
Manifest ID:	24799778
Trans EPA ID:	CAR000166827
Trans Name:	AMERICAN INDUSTRIAL SERVICES
Trans 2 EPA ID:	CAD981375983
Trans 2 Name:	TECHNICHEM INC
TSDF EPA ID:	NVR000076158
Trans Name:	RESOLVENT INC
TSDF Alt EPA ID:	Not reported
TSDF Alt Name:	Not reported
CA Waste Code:	- Not reported
RCRA Code:	Not reported
Disposal Method:	R01 - Recycler
Quantity Tons:	Not reported
Waste Quantity:	Not reported
Quantity Unit:	Not reported
Additional Code 1:	Not reported
Additional Code 2:	Not reported
Additional Code 3:	Not reported
Additional Code 4:	Not reported
Additional Code 5:	Not reported
Shipment Date:	20051101
Creation Date:	1/3/2007 18:30:08
Receipt Date:	20051107
Manifest ID:	24799778
Trans EPA ID:	CAR000166827
Trans Name:	AMERICAN INDUSTRIAL SERVICES
Trans 2 EPA ID:	CAD981375983
Trans 2 Name:	TECHNICHEM INC
TSDF EPA ID:	NVR000076158
Trans Name:	RESOLVENT INC
TSDF Alt EPA ID:	Not reported
TSDF Alt Name:	Not reported
CA Waste Code:	- Not reported
RCRA Code:	Not reported
Disposal Method:	R01 - Recycler
Quantity Tons:	Not reported
Waste Quantity:	Not reported
Quantity Unit:	Not reported
Additional Code 1:	Not reported
Additional Code 2:	Not reported
Additional Code 3:	Not reported

ULTIMATE CLEANERS (Continued) **S113039044**

Additional Code 4: Not reported
Additional Code 5: Not reported

LOS ANGELES HM:
Name: ULTIMATE CLEANERS
Address: 12754 VENTURA BLVD
City,State,Zip: STUDIO CITY, CA 91604
Facility ID: FA0020846
Last Run Date: 06/01/2019
Status: ACTIVE

HWTS:
Name: ULTIMATE CLEANERS
Address: 12754 VENTURA BLVD
Address 2: Not reported
City,State,Zip: STUDIO CITY, CA 916040000
EPA ID: CAL000043482
Inactive Date: Not reported
Create Date: 02/15/1991
Last Act Date: 10/09/2019
Mailing Name: Not reported
Mailing Address: 12754 VENTURA BLVD
Mailing Address 2: Not reported
Mailing City,State,Zip: STUDIO CITY, CA 916042441
Owner Name: JAMES & SHARI STEARNS
Owner Address: 12754 VENTURA BLVD
Owner Address 2: Not reported
Owner City,State,Zip: STUDIO CITY, CA 916042441
Contact Name: SHARI STEARNS
Contact Address: 12754 VENTURA BLVD
Contact Address 2: Not reported
City,State,Zip: STUDIO CITY, CA 91604

NAICS:
EPA ID: CAL000043482
Create Date: 2006-07-14 08:07:23
NAICS Code: 81232
NAICS Description: Drycleaning and Laundry Services (except Coin-Operated)
Issued EPA ID Date: 1991-02-15 00:00:00
Inactive Date: Not reported
Facility Name: ULTIMATE CLEANERS
Facility Address: 12754 VENTURA BLVD
Facility Address 2: Not reported
Facility City: STUDIO CITY
Facility County: 19
Facility State: CA
Facility Zip: 916040000

I54 **ULTIMATE CLEANERS** **RCRA-SQG** **1000472954**
WSW **12754 VENTURA BLVD** **FINDS** **CAD982436073**
1/8-1/4 **STUDIO CITY, CA 91604** **ECHO**
0.163 mi. **DRYCLEANERS**
860 ft. **Site 2 of 10 in cluster I** **HWTS**

Relative: Higher

Actual: 643 ft.

RCRA-SQG:

Date form received by agency:	1991-01-04 00:00:00.0
Facility name:	ULTIMATE CLEANERS
Facility address:	12754 VENTURA BLVD STUDIO CITY, CA 91604
EPA ID:	CAD982436073
Contact:	ENVIRONMENTAL MANAGER
Contact address:	12754 VENTURA BLVD STUDIO CITY, CA 91604
Contact country:	US
Contact telephone:	818-509-8700
Contact email:	Not reported
EPA Region:	09
Classification:	Small Small Quantity Generator
Description:	Handler: generates more than 100 and less than 1000 kg of hazardous waste during any calendar month and accumulates less than 6000 kg of hazardous waste at any time; or generates 100 kg or less of hazardous waste during any calendar month, and accumulates more than 1000 kg of hazardous waste at any time

Owner/Operator Summary:

Owner/operator name:	DIANE BUTTERWORTH
Owner/operator address:	NOT REQUIRED NOT REQUIRED, ME 99999
Owner/operator country:	Not reported
Owner/operator telephone:	415-555-1212
Owner/operator email:	Not reported
Owner/operator fax:	Not reported
Owner/operator extension:	Not reported
Legal status:	Private
Owner/Operator Type:	Owner
Owner/Op start date:	Not reported
Owner/Op end date:	Not reported

Owner/operator name:	NOT REQUIRED
Owner/operator address:	NOT REQUIRED NOT REQUIRED, ME 99999
Owner/operator country:	Not reported
Owner/operator telephone:	415-555-1212
Owner/operator email:	Not reported
Owner/operator fax:	Not reported
Owner/operator extension:	Not reported
Legal status:	Private
Owner/Operator Type:	Operator
Owner/Op start date:	Not reported
Owner/Op end date:	Not reported

Handler Activities Summary:

U.S. importer of hazardous waste:	No
Mixed waste (haz. and radioactive):	No
Recycler of hazardous waste:	No
Transporter of hazardous waste:	No

ULTIMATE CLEANERS (Continued) **1000472954**

Treater, storer or disposer of HW: No
Underground injection activity: No
On-site burner exemption: No
Furnace exemption: No
Used oil fuel burner: No
Used oil processor: No
User oil refiner: No
Used oil fuel marketer to burner: No
Used oil Specification marketer: No
Used oil transfer facility: No
Used oil transporter: No

Violation Status: No violations found

FINDS:
Registry ID: 110002811743
Facility URL: http://ofmpub.epa.gov/enviro/fii_query_detail.disp_program_facility?p_registry_id=110002811743

Environmental Interest/Information System:
RCRAInfo is a national information system that supports the Resource Conservation and Recovery Act (RCRA) program through the tracking of events and activities related to facilities that generate, transport, and treat, store, or dispose of hazardous waste. RCRAInfo allows RCRA program staff to track the notification, permit, compliance, and corrective action activities required under RCRA.
STATE MASTER

Click this hyperlink while viewing on your computer to access additional FINDS: detail in the EDR Site Report.

ECHO:
Envid: 1000472954
Registry ID: 110002811743
DFR URL: http://echo.epa.gov/detailed-facility-report?fid=110002811743
Name: ULTIMATE CLEANERS
Address: 12754 VENTURA BLVD
City,State,Zip: STUDIO CITY, CA 91604

DRYCLEANERS:
Name: ULTIMATE CLEANERS
Address: 12754 VENTURA BLVD
City,State,Zip: STUDIO CITY, CA 916040000
EPA Id: CAL000043482
NAICS Code: 81232
NAICS Description: Drycleaning and Laundry Services (except Coin-Operated)
SIC Code: 7211
SIC Description: Power Laundries, Family and Commercial
Create Date: 02/15/1991
Facility Active: Yes
Inactive Date: Not reported
Facility Addr2: Not reported
Owner Name: JAMES & SHARI STEARNS
Owner Address: 12754 VENTURA BLVD
Owner Address 2: Not reported
Owner Telephone: 8185098700
Contact Name: SHARI STEARNS
Contact Address: 12754 VENTURA BLVD

ULTIMATE CLEANERS (Continued) **1000472954**

Contact Address 2: Not reported
Contact Telephone: 8185078700
Mailing Name: Not reported
Mailing Address 1: 12754 VENTURA BLVD
Mailing Address 2: Not reported
Mailing City: STUDIO CITY
Mailing State: CA
Mailing Zip: 916042441
Owner Fax: Not reported
Region Code: 3

HWTS:
Name: ULTIMATE CLEANERS
Address: 12754 VENTURA BLVD
Address 2: Not reported
City,State,Zip: STUDIO CITY, CA 916040000
EPA ID: CAD982436073
Inactive Date: 06/30/1998
Create Date: 01/04/1991
Last Act Date: 08/10/2004
Mailing Name: Not reported
Mailing Address: 12754 VENTURA BLVD
Mailing Address 2: Not reported
Mailing City,State,Zip: STUDIO CITY, CA 916042441
Owner Name: DIANE BUTTERWORTH
Owner Address: NOT REQUIRED
Owner Address 2: Not reported
Owner City,State,Zip: NOT REQUIRED, ME 999990000
Contact Name: NOT REQUIRED
Contact Address: INACT PER 98VQ FINAL NOTICE
Contact Address 2: - BATCH 4/27
City,State,Zip: NOT REQUIRED, ME 999990000

I55 **ULTIMATE CLEANERS** **RCRA NonGen / NLR** **1024788244**
WSW **12754 VENTURA BLVD** **CAL000043482**
1/8-1/4 **STUDIO CITY, CA 91604**
0.163 mi.
860 ft. **Site 3 of 10 in cluster I**

Relative:
Higher

Actual:
643 ft.

RCRA NonGen / NLR:
Date form received by agency: 1991-02-15 00:00:00.0
Facility name: ULTIMATE CLEANERS
Facility address: 12754 VENTURA BLVD
STUDIO CITY, CA 91604-0000
EPA ID: CAL000043482
Contact: SHARI STEARNS
Contact address: 12754 VENTURA BLVD
STUDIO CITY, CA 91604
Contact country: Not reported
Contact telephone: 818-507-8700
Contact email: JAMESASTEARNS@GMAIL.COM
EPA Region: 09
Classification: Non-Generator
Description: Handler: Non-Generators do not presently generate hazardous waste

Owner/Operator Summary:
Owner/operator name: JAMES & SHARI STEARNS

ULTIMATE CLEANERS (Continued) **1024788244**

Owner/operator address: 12754 VENTURA BLVD
STUDIO CITY, CA 91604
Owner/operator country: Not reported
Owner/operator telephone: 818-509-8700
Owner/operator email: Not reported
Owner/operator fax: Not reported
Owner/operator extension: Not reported
Legal status: Other
Owner/Operator Type: Owner
Owner/Op start date: Not reported
Owner/Op end date: Not reported

Owner/operator name: SHARI STEARNS
Owner/operator address: 12754 VENTURA BLVD
STUDIO CITY, CA 91604
Owner/operator country: Not reported
Owner/operator telephone: 818-507-8700
Owner/operator email: Not reported
Owner/operator fax: Not reported
Owner/operator extension: Not reported
Legal status: Other
Owner/Operator Type: Operator
Owner/Op start date: Not reported
Owner/Op end date: Not reported

Handler Activities Summary:
U.S. importer of hazardous waste: No
Mixed waste (haz. and radioactive): No
Recycler of hazardous waste: No
Transporter of hazardous waste: Yes
Treater, storer or disposer of HW: No
Underground injection activity: No
On-site burner exemption: No
Furnace exemption: No
Used oil fuel burner: No
Used oil processor: No
User oil refiner: No
Used oil fuel marketer to burner: No
Used oil Specification marketer: No
Used oil transfer facility: No
Used oil transporter: No

Violation Status: No violations found

I56 **ULTIMATE CLEANERS** **CERS HAZ WASTE** **S123534596**
WSW **12754 W VENTURA BLVD** **CERS** **N/A**
1/8-1/4 **STUDIO CITY, CA 91604**
0.163 mi.
860 ft. **Site 4 of 10 in cluster I**

Relative:
Higher

Actual:
643 ft.

CERS HAZ WASTE:
Name: ULTIMATE CLEANERS
Address: 12754 W VENTURA BLVD
City,State,Zip: STUDIO CITY, CA 91604
Site ID: 78631
CERS ID: 10247737
CERS Description: Hazardous Waste Generator

ULTIMATE CLEANERS (Continued) **S123534596**

CERS:
Name: ULTIMATE CLEANERS
Address: 12754 W VENTURA BLVD
City,State,Zip: STUDIO CITY, CA 91604
Site ID: 78631
CERS ID: 10247737
CERS Description: Chemical Storage Facilities

Violations:
Site ID: 78631
Site Name: ULTIMATE CLEANERS
Violation Date: 03-28-2017
Citation: HSC 6.95 25508(a)(1) - California Health and Safety Code, Chapter 6.95, Section(s) 25508(a)(1)
Violation Description: Failure to establish and electronically submit an adequate training program in safety procedures in the event of a release or threatened release of a hazardous material.
Violation Notes: Not reported
Violation Division: Los Angeles City Fire Department
Violation Program: HMRRP
Violation Source: CERS

Site ID: 78631
Site Name: ULTIMATE CLEANERS
Violation Date: 03-28-2017
Citation: HSC 6.95 25507 - California Health and Safety Code, Chapter 6.95, Section(s) 25507
Violation Description: Failure to adequately establish and implement a business plan when storing/handling a hazardous material at or above reportable quantities.
Violation Notes: Not reported
Violation Division: Los Angeles City Fire Department
Violation Program: HMRRP
Violation Source: CERS

Site ID: 78631
Site Name: ULTIMATE CLEANERS
Violation Date: 03-28-2017
Citation: HSC 6.95 25508.2 - California Health and Safety Code, Chapter 6.95, Section(s) 25508.2
Violation Description: Failure to annually review and electronically certify that the business plan is complete and accurate on or before the annual due date.
Violation Notes: Not reported
Violation Division: Los Angeles City Fire Department
Violation Program: HMRRP
Violation Source: CERS

Site ID: 78631
Site Name: ULTIMATE CLEANERS
Violation Date: 03-28-2017
Citation: HSC 6.95 25508.1(a)-(f) - California Health and Safety Code, Chapter 6.95, Section(s) 25508.1(a)-(f)
Violation Description: Failure to electronically update business plan within 30 days of any one of the following events: A 100 percent or more increase in the quantity of a previously disclosed material. Any handling of a previously undisclosed hazardous materials at or above reportable

ULTIMATE CLEANERS (Continued) **S123534596**

quantities. A change of business address, business ownership, or business name. A substantial change in the handler's operations that requires modification to any portion of the business plan.
Violation Notes: Not reported
Violation Division: Los Angeles City Fire Department
Violation Program: HMRRP
Violation Source: CERS

Site ID: 78631
Site Name: ULTIMATE CLEANERS
Violation Date: 03-28-2017
Citation: HSC 6.95 25508(a)(1) - California Health and Safety Code, Chapter 6.95, Section(s) 25508(a)(1)
Violation Description: Failure to complete and electronically submit a site map with all required content.
Violation Notes: Not reported
Violation Division: Los Angeles City Fire Department
Violation Program: HMRRP
Violation Source: CERS

Site ID: 78631
Site Name: ULTIMATE CLEANERS
Violation Date: 03-28-2017
Citation: 19 CCR 6.95 25508(a)(1) - California Code of Regulations, Title 19, Chapter 6.95, Section(s) 25508(a)(1)
Violation Description: Failure to complete and electronically submit the Business Activities Page and/or Business Owner Operator Identification Page.
Violation Notes: Not reported
Violation Division: Los Angeles City Fire Department
Violation Program: HMRRP
Violation Source: CERS

Site ID: 78631
Site Name: ULTIMATE CLEANERS
Violation Date: 08-10-2018
Citation: 22 CCR 16 66266.81(a)(4)(B) - California Code of Regulations, Title 22, Chapter 16, Section(s) 66266.81(a)(4)(B)
Violation Description: Failure to retain for at least three years a legible copy of each manifest or bill of lading which identifies spent lead-acid storage batteries shipped to a person who stores the batteries or who uses, reuses, recycles or reclaims the batteries or their components.
Violation Notes: Returned to compliance on 09/13/2018. OBSERVATION: Uniform Hazardous Waste Manifests for the waste combustible liquid from the dry cleaning equipment was not available at the time of inspection. CORRECTIVE ACTION: Locate a copy of all manifests for the waste combustible liquid aliphatic hydrocarbon over the last year and submit copies to the CUPA. You may send the manifest by fax to (323) 890-4051, but keep copies of the manifests accessible for you to retrieve so that you can provide them to the inspector of the Fire Department for review during inspections.
Violation Division: Los Angeles County Fire Department
Violation Program: HW
Violation Source: CERS

Site ID: 78631
Site Name: ULTIMATE CLEANERS
Violation Date: 03-28-2017

ULTIMATE CLEANERS (Continued) **S123534596**

Citation: HSC 6.95 25508(a)(1) - California Health and Safety Code, Chapter 6.95, Section(s) 25508(a)(1)
Violation Description: Failure to complete and electronically submit hazardous material inventory information for all reportable hazardous materials on site at or above reportable quantities.
Violation Notes: Not reported
Violation Division: Los Angeles City Fire Department
Violation Program: HMRRP
Violation Source: CERS

Site ID: 78631
Site Name: ULTIMATE CLEANERS
Violation Date: 03-28-2017
Citation: HSC 6.95 25505(a)(4) - California Health and Safety Code, Chapter 6.95, Section(s) 25505(a)(4)
Violation Description: Failure to provide initial and annual training to all employees in safety procedures in the event of a release or threatened release of a hazardous material or failure to document and maintain training records for a minimum of three years.
Violation Notes: Not reported
Violation Division: Los Angeles City Fire Department
Violation Program: HMRRP
Violation Source: CERS

Site ID: 78631
Site Name: ULTIMATE CLEANERS
Violation Date: 03-28-2017
Citation: HSC 6.95 25508(a)(1) - California Health and Safety Code, Chapter 6.95, Section(s) 25508(a)(1)
Violation Description: Failure to establish and electronically submit an adequate emergency response plan and procedures for a release or threatened release of a hazardous material.
Violation Notes: Not reported
Violation Division: Los Angeles City Fire Department
Violation Program: HMRRP
Violation Source: CERS

Site ID: 78631
Site Name: ULTIMATE CLEANERS
Violation Date: 03-28-2017
Citation: HSC 6.95 25508(a)(1) - California Health and Safety Code, Chapter 6.95, Section(s) 25508(a)(1)
Violation Description: Failure to complete and electronically submit a business plan when storing/handling a hazardous material at or above reportable quantities.
Violation Notes: Not reported
Violation Division: Los Angeles City Fire Department
Violation Program: HMRRP
Violation Source: CERS

Evaluation:
Eval General Type: Compliance Evaluation Inspection
Eval Date: 03-11-2014
Violations Found: No
Eval Type: Routine done by local agency
Eval Notes: 4,279.95 due in fees
Eval Division: Los Angeles City Fire Department

ULTIMATE CLEANERS (Continued) **S123534596**

Eval Program: HMRRP
Eval Source: CERS

Eval General Type: Compliance Evaluation Inspection
Eval Date: 08-10-2018
Violations Found: Yes
Eval Type: Routine done by local agency
Eval Notes: Shari Stearns
Eval Division: Los Angeles County Fire Department
Eval Program: HW
Eval Source: CERS

Eval General Type: Compliance Evaluation Inspection
Eval Date: 07-24-2015
Violations Found: No
Eval Type: Routine done by local agency
Eval Notes: Shari Stearns, Owner
Eval Division: Los Angeles County Fire Department
Eval Program: HW
Eval Source: CERS

Eval General Type: Other/Unknown
Eval Date: 09-10-2018
Violations Found: No
Eval Type: Other, not routine, done by local agency
Eval Notes: Not reported
Eval Division: Los Angeles County Fire Department
Eval Program: HW
Eval Source: CERS

Eval General Type: Compliance Evaluation Inspection
Eval Date: 03-28-2017
Violations Found: Yes
Eval Type: Routine done by local agency
Eval Notes: Inspection Report Consent to enter, inspect and take photographs was given by: Shari Stearns Documents uploaded to CERS were reviewed and field verified. The following is a list items that need to be corrected: 1. Submit a Hazardous Materials Business Plan into CERS 2. Submit a Hazardous Materials Inventory into CERS 3. Submit a Site Map into CERS 4. Submit an Emergency Response/Contingency Plan into CERS 5. Submit an Employee Training Plan into CERS NOTE: The LAMC, Sections (L.A.M.C. SECTIONS 57.105.1.4; 57.120.3; 57.121.2 and 57.121.2.1.) requires business that store, uses or handle hazardous materials in the City of Los Angeles to obtain a Consolidated Permit from the Los Angeles Fire Department CUPA. To receive a Consolidated Permit you must satisfy the following requirement: **** Annual submission of a hazardous materials business plan to CERS by March 1 of every year. Please remember that any change in inventory of greater than 100 percent will require [Truncated]
Eval Division: Los Angeles City Fire Department
Eval Program: HMRRP
Eval Source: CERS

Eval General Type: Other/Unknown
Eval Date: 09-13-2018
Violations Found: No
Eval Type: Other, not routine, done by local agency

ULTIMATE CLEANERS (Continued) **S123534596**

Eval Notes: Not reported
Eval Division: Los Angeles County Fire Department
Eval Program: HW
Eval Source: CERS

Affiliation:
Affiliation Type Desc: Facility Mailing Address
Entity Name: Mailing Address
Entity Title: Not reported
Affiliation Address: 12754 W VENTURA BOULEVARD
Affiliation City: STUDIO CITY
Affiliation State: CA
Affiliation Country: Not reported
Affiliation Zip: 91604
Affiliation Phone: Not reported

Affiliation Type Desc: CUPA District
Entity Name: Los Angeles City Fire Department
Entity Title: Not reported
Affiliation Address: 200 North Main Street, Room 1780
Affiliation City: Los Angeles
Affiliation State: CA
Affiliation Country: Not reported
Affiliation Zip: 90012
Affiliation Phone: (213) 978-3680

Affiliation Type Desc: Parent Corporation
Entity Name: ULTIMATE CLEANERS
Entity Title: Not reported
Affiliation Address: Not reported
Affiliation City: Not reported
Affiliation State: Not reported
Affiliation Country: Not reported
Affiliation Zip: Not reported
Affiliation Phone: Not reported

I57 **94778** **HIST UST** **U001568504**
WSW **12814 VENTURA BLVD** **N/A**
1/8-1/4 **STUDIO CITY, CA 91604**
0.179 mi.
944 ft. **Site 5 of 10 in cluster I**

Relative:
Higher

Actual:
639 ft.

HIST UST:
Name: 94778
Address: 12814 VENTURA BLVD
City,State,Zip: STUDIO CITY, CA 91604
File Number: 00026DBF
URL: http://geotracker.waterboards.ca.gov/ustpdfs/pdf/00026DBF.pdf
Region: STATE
Facility ID: 00000062671
Facility Type: Gas Station
Other Type: Not reported
Contact Name: ANGELICH,MIRKO
Telephone: 8189851226
Owner Name: CHEVRON U.S.A. INC.
Owner Address: 575 MARKET

94778 (Continued) **U001568504**

Owner City,St,Zip:	SAN FRANCISCO, CA 94105
Total Tanks:	0005
Tank Num:	001
Container Num:	1
Year Installed:	1968
Tank Capacity:	00005000
Tank Used for:	PRODUCT
Type of Fuel:	Not reported
Container Construction Thickness:	0000250
Leak Detection:	Stock Inventor
Tank Num:	002
Container Num:	2
Year Installed:	1968
Tank Capacity:	00010000
Tank Used for:	PRODUCT
Type of Fuel:	Not reported
Container Construction Thickness:	0000250
Leak Detection:	Stock Inventor
Tank Num:	003
Container Num:	3
Year Installed:	1968
Tank Capacity:	00010000
Tank Used for:	PRODUCT
Type of Fuel:	Not reported
Container Construction Thickness:	0000250
Leak Detection:	Stock Inventor
Tank Num:	004
Container Num:	4
Year Installed:	1981
Tank Capacity:	00010000
Tank Used for:	PRODUCT
Type of Fuel:	Not reported
Container Construction Thickness:	0000250
Leak Detection:	Stock Inventor
Tank Num:	005
Container Num:	5
Year Installed:	1968
Tank Capacity:	00001000
Tank Used for:	WASTE
Type of Fuel:	Not reported
Container Construction Thickness:	0000130
Leak Detection:	Stock Inventor

Click here for Geo Tracker PDF:

I58
WSW
1/8-1/4
0.179 mi.
944 ft.

94778 CHEVRON STATION
12814 VENTURA BLVD
STUDIO CITY, CA 91604

CA FID UST **S101582956**
N/A

Site 6 of 10 in cluster I

Relative:
Higher

Actual:
639 ft.

CA FID UST:

Facility ID:	19002023
Regulated By:	UTNKI
Regulated ID:	00062671
Cortese Code:	Not reported
SIC Code:	Not reported
Facility Phone:	8189851226
Mail To:	Not reported
Mailing Address:	575 MARKET ST
Mailing Address 2:	Not reported
Mailing City,St,Zip:	STUDIO CITY 916040000
Contact:	Not reported
Contact Phone:	Not reported
DUNs Number:	Not reported
NPDES Number:	Not reported
EPA ID:	Not reported
Comments:	Not reported
Status:	Inactive

I59
WSW
1/8-1/4
0.179 mi.
944 ft.

CHEVRON #9-4778
12814 VENTURA
STUDIO CITY, CA 91604

LUST **S103627338**
HIST CORTESE **N/A**
CERS

Site 7 of 10 in cluster I

Relative:
Higher

Actual:
639 ft.

LUST:

Name:	CHEVRON #9-4778
Address:	12814 VENTURA BLVD
City,State,Zip:	STUDIO CITY, CA 91604
Lead Agency:	LOS ANGELES RWQCB (REGION 4)
Case Type:	LUST Cleanup Site
Geo Track:	http://geotracker.waterboards.ca.gov/profile_report.asp?global_id=T0603702570
Global Id:	T0603702570
Latitude:	34.1448258
Longitude:	-118.4120828
Status:	Completed - Case Closed
Status Date:	07/22/1996
Case Worker:	YR
RB Case Number:	916040407
Local Agency:	LOS ANGELES, CITY OF
File Location:	Not reported
Local Case Number:	Not reported
Potential Media Affect:	Aquifer used for drinking water supply
Potential Contaminants of Concern:	Gasoline
Site History:	Not reported

LUST:

Global Id:	T0603702570
Contact Type:	Local Agency Caseworker
Contact Name:	ELOY LUNA
Organization Name:	LOS ANGELES, CITY OF
Address:	200 North Main Street, Suite 1780
City:	LOS ANGELES
Email:	eloy.luna@lacity.org

CHEVRON #9-4778 (Continued) **S103627338**

Phone Number: Not reported

Global Id: T0603702570
Contact Type: Regional Board Caseworker
Contact Name: YUE RONG
Organization Name: LOS ANGELES RWQCB (REGION 4)
Address: 320 W. 4TH ST., SUITE 200
City: Los Angeles
Email: yrong@waterboards.ca.gov
Phone Number: Not reported

LUST:
Global Id: T0603702570
Action Type: Other
Date: 05/05/1989
Action: Leak Reported

LUST:
Global Id: T0603702570
Status: Open - Case Begin Date
Status Date: 05/05/1989

Global Id: T0603702570
Status: Open - Remediation
Status Date: 06/09/1989

Global Id: T0603702570
Status: Open - Site Assessment
Status Date: 07/31/1989

Global Id: T0603702570
Status: Completed - Case Closed
Status Date: 07/22/1996

HIST CORTESE:
edr_fname: CHEVRON #9-4778
edr_fadd1: 12814 VENTURA
City,State,Zip: STUDIO CITY, CA 91604
Region: CORTESE
Facility County Code: 19
Reg By: LTNKA
Reg Id: 916040407

CERS:
Name: CHEVRON #9-4778
Address: 12814 VENTURA BLVD
City,State,Zip: STUDIO CITY, CA 91604
Site ID: 230591
CERS ID: T0603702570
CERS Description: Leaking Underground Storage Tank Cleanup Site

Affiliation:
Affiliation Type Desc: Local Agency Caseworker
Entity Name: ELOY LUNA - LOS ANGELES, CITY OF
Entity Title: Not reported

CHEVRON #9-4778 (Continued) **S103627338**

Affiliation Address:	200 North Main Street, Suite 1780
Affiliation City:	LOS ANGELES
Affiliation State:	CA
Affiliation Country:	Not reported
Affiliation Zip:	Not reported
Affiliation Phone:	Not reported
Affiliation Type Desc:	Regional Board Caseworker
Entity Name:	YUE RONG - LOS ANGELES RWQCB (REGION 4)
Entity Title:	Not reported
Affiliation Address:	320 W. 4TH ST., SUITE 200
Affiliation City:	Los Angeles
Affiliation State:	CA
Affiliation Country:	Not reported
Affiliation Zip:	Not reported
Affiliation Phone:	Not reported

I60 **CHEVRON #9-4778** **LUST** **S101298210**
WSW **12814 VENTURA BLVD** **N/A**
1/8-1/4 **STUDIO CITY, CA 91604**
0.179 mi.
944 ft. **Site 8 of 10 in cluster I**

Relative: LUST REG 4:
Higher

Actual: Region: 4
639 ft. Regional Board: 04
County: Los Angeles
Facility Id: 916040407
Status: Case Closed
Substance: Gasoline
Substance Quantity: Not reported
Local Case No: Not reported
Case Type: Groundwater
Abatement Method Used at the Site: VE
Global ID: T0603702570
W Global ID: Not reported
Staff: UNK
Local Agency: 19050
Cross Street: ALCOVE
Enforcement Type: Not reported
Date Leak Discovered: Not reported
Date Leak First Reported: 5/5/1989
Date Leak Record Entered: Not reported
Date Confirmation Began: Not reported
Date Leak Stopped: Not reported
Date Case Last Changed on Database: 9/11/1996
Date the Case was Closed: 7/22/1996
How Leak Discovered: Not reported
How Leak Stopped: Not reported
Cause of Leak: Not reported
Leak Source: Not reported
Operator: Not reported
Water System: Not reported
Well Name: Not reported
Approx. Dist To Production Well (ft): 16528.435267972329330220605581
Source of Cleanup Funding: Not reported
Preliminary Site Assessment Workplan Submitted: Not reported

CHEVRON #9-4778 (Continued) **S101298210**

Preliminary Site Assessment Began:	7/31/1989
Pollution Characterization Began:	Not reported
Remediation Plan Submitted:	Not reported
Remedial Action Underway:	6/9/1989
Post Remedial Action Monitoring Began:	Not reported
Enforcement Action Date:	Not reported
Historical Max MTBE Date:	Not reported
Hist Max MTBE Conc in Groundwater:	Not reported
Hist Max MTBE Conc in Soil:	Not reported
Significant Interim Remedial Action Taken:	Yes
GW Qualifier:	Not reported
Soil Qualifier:	Not reported
Organization:	Not reported
Owner Contact:	Not reported
Responsible Party:	CHEVRON USA, INC.
RP Address:	1300 S BEACH BLVD, LA HABRA, CA 90631
Program:	LUST
Lat/Long:	34.1447087 / -1
Local Agency Staff:	PEJ
Beneficial Use:	Not reported
Priority:	Not reported
Cleanup Fund Id:	Not reported
Suspended:	Not reported
Assigned Name:	Not reported
Summary:	Not reported

61
SE
1/8-1/4
0.180 mi.
950 ft.

12345 VENTURA BLVD
STUDIO CITY, CA

UST **U004299347**
N/A

Relative:
Lower

Actual:
596 ft.

LOS ANGELES UST:

Name:	Not reported
Address:	12345 VENTURA BLVD
City,State,Zip:	STUDIO CITY, CA
Facility ID:	Not reported
Last Run Date:	01/01/1900
Status:	HISTORICAL

62
SE
1/8-1/4
0.184 mi.
973 ft.

BREWIS, SPENCER
12429 LAUREL TERRACE DRIVE
STUDIO CITY, CA 91604

RCRA NonGen / NLR **1024781201**
CAC003001168

Relative:
Higher

Actual:
634 ft.

RCRA NonGen / NLR:

Date form received by agency:	2019-02-14 00:00:00.0
Facility name:	BREWIS, SPENCER
Facility address:	12429 LAUREL TERRACE DRIVE STUDIO CITY, CA 91604
EPA ID:	CAC003001168
Contact:	BREWIS, SPENCER
Contact address:	12429 LAUREL TERRACE DRIVE STUDIO CITY, CA 91604
Contact country:	Not reported

BREWIS, SPENCER (Continued) **1024781201**

Contact telephone: 818-795-7307
Contact email: ANDREWC@PWSEI.COM
EPA Region: 09
Classification: Non-Generator
Description: Handler: Non-Generators do not presently generate hazardous waste

Owner/Operator Summary:
Owner/operator name: BREWIS, SPENCER
Owner/operator address: 12429 LAUREL TERRACE DRIVE
STUDIO CITY, CA 91604
Owner/operator country: Not reported
Owner/operator telephone: 818-795-7307
Owner/operator email: Not reported
Owner/operator fax: Not reported
Owner/operator extension: Not reported
Legal status: Other
Owner/Operator Type: Owner
Owner/Op start date: Not reported
Owner/Op end date: Not reported

Owner/operator name: BREWIS, SPENCER
Owner/operator address: 12429 LAUREL TERRACE DRIVE
STUDIO CITY, CA 91604
Owner/operator country: Not reported
Owner/operator telephone: 818-795-7307
Owner/operator email: Not reported
Owner/operator fax: Not reported
Owner/operator extension: Not reported
Legal status: Other
Owner/Operator Type: Operator
Owner/Op start date: Not reported
Owner/Op end date: Not reported

Handler Activities Summary:
U.S. importer of hazardous waste: No
Mixed waste (haz. and radioactive): No
Recycler of hazardous waste: No
Transporter of hazardous waste: No
Treater, storer or disposer of HW: No
Underground injection activity: No
On-site burner exemption: No
Furnace exemption: No
Used oil fuel burner: No
Used oil processor: No
User oil refiner: No
Used oil fuel marketer to burner: No
Used oil Specification marketer: No
Used oil transfer facility: No
Used oil transporter: No

Violation Status: No violations found

63
NE
1/8-1/4
0.186 mi.
980 ft.

BARRY WARD JR. TRUST
4303 RHODES AVENUE
STUDIO CITY, CA 91604

RCRA NonGen / NLR

1024749986
CAC002969774

Relative:
Higher

Actual:
623 ft.

RCRA NonGen / NLR:

Date form received by agency:	2018-07-06 00:00:00.0
Facility name:	BARRY WARD JR. TRUST
Facility address:	4303 RHODES AVENUE STUDIO CITY, CA 91604
EPA ID:	CAC002969774
Contact:	BARRY WARD
Contact address:	4303 RHODES AVENUE STUDIO CITY, CA 91604
Contact country:	Not reported
Contact telephone:	818-268-7223
Contact email:	VIANCATARANGO@ALLIANCE-ENVIRO.COM
EPA Region:	09
Classification:	Non-Generator
Description:	Handler: Non-Generators do not presently generate hazardous waste

Owner/Operator Summary:

Owner/operator name:	BARRY WARD
Owner/operator address:	4303 RHODES AVENUE STUDIO CITY, CA 91604
Owner/operator country:	Not reported
Owner/operator telephone:	818-268-7223
Owner/operator email:	Not reported
Owner/operator fax:	Not reported
Owner/operator extension:	Not reported
Legal status:	Other
Owner/Operator Type:	Operator
Owner/Op start date:	Not reported
Owner/Op end date:	Not reported

Owner/operator name:	BARRY WARD JR. TRUST
Owner/operator address:	4303 RHODES AVENUE STUDIO CITY, CA 91604
Owner/operator country:	Not reported
Owner/operator telephone:	818-268-7223
Owner/operator email:	Not reported
Owner/operator fax:	Not reported
Owner/operator extension:	Not reported
Legal status:	Other
Owner/Operator Type:	Owner
Owner/Op start date:	Not reported
Owner/Op end date:	Not reported

Handler Activities Summary:

U.S. importer of hazardous waste:	No
Mixed waste (haz. and radioactive):	No
Recycler of hazardous waste:	No
Transporter of hazardous waste:	No
Treater, storer or disposer of HW:	No
Underground injection activity:	No
On-site burner exemption:	No
Furnace exemption:	No

BARRY WARD JR. TRUST (Continued) **1024749986**

Used oil fuel burner: No
Used oil processor: No
User oil refiner: No
Used oil fuel marketer to burner: No
Used oil Specification marketer: No
Used oil transfer facility: No
Used oil transporter: No

Violation Status: No violations found

H64 **RCRA NonGen / NLR** **1025859257**
West **12833 VENTURA BLVD** **CAC003039799**
1/8-1/4 **STUDIO CITY, CA 91604**
0.187 mi.
989 ft. **Site 7 of 7 in cluster H**

Relative:
Higher

Actual:
630 ft.

RCRA NonGen / NLR:
Date form received by agency: 2019-10-22 00:00:00.0
Facility name: Not reported
Facility address: 12833 VENTURA BLVD
STUDIO CITY, CA 91604-2368
EPA ID: CAC003039799
Mailing address: 727 NORTH MAIN STREET
ORANGE, CA 92868
Contact: CHARLES MORRIS
Contact address: 727 NORTH MAIN STREET
ORANGE, CA 92868
Contact country: Not reported
Contact telephone: 714-465-5800
Contact email: CHARLES@VIKINGENVIRO.COM
EPA Region: 09
Classification: Non-Generator
Description: Handler: Non-Generators do not presently generate hazardous waste

Owner/Operator Summary:
Owner/operator name: CHARLES MORRIS
Owner/operator address: 727 NORTH MAIN STREET
ORANGE, CA 92868
Owner/operator country: Not reported
Owner/operator telephone: 714-465-5800
Owner/operator email: Not reported
Owner/operator fax: Not reported
Owner/operator extension: Not reported
Legal status: Other
Owner/Operator Type: Operator
Owner/Op start date: Not reported
Owner/Op end date: Not reported

Owner/operator name: SL RETAIL OWNER, LLC
Owner/operator address: 430 PARK AVENUE SUITE 201
NEW YORK, NY 10022
Owner/operator country: Not reported
Owner/operator telephone: 626-773-6324
Owner/operator email: Not reported
Owner/operator fax: Not reported
Owner/operator extension: Not reported
Legal status: Other
Owner/Operator Type: Owner

(Continued) **1025859257**

Owner/Op start date: Not reported
Owner/Op end date: Not reported

Handler Activities Summary:
U.S. importer of hazardous waste: No
Mixed waste (haz. and radioactive): Not reported
Recycler of hazardous waste: No
Transporter of hazardous waste: No
Treater, storer or disposer of HW: No
Underground injection activity: No
On-site burner exemption: No
Furnace exemption: No
Used oil fuel burner: No
Used oil processor: No
User oil refiner: No
Used oil fuel marketer to burner: No
Used oil Specification marketer: No
Used oil transfer facility: No
Used oil transporter: No

Violation Status: No violations found

I65 **PETCO STORE #167** **CERS HAZ WASTE** **S118233857**
WSW **12800 VENTURA BLVD** **HAZNET** **N/A**
1/8-1/4 **STUDIO CITY, CA 91604** **HWTS**
0.189 mi.
996 ft. **Site 9 of 10 in cluster I**

Relative:
Higher

Actual:
640 ft.

CERS HAZ WASTE:
Name: PETCO STORE #167
Address: 12800 VENTURA BLVD
City,State,Zip: STUDIO CITY, CA 91604-2367
Site ID: 369158
CERS ID: 10669864
CERS Description: Hazardous Waste Generator

Evaluation:
Eval General Type: Compliance Evaluation Inspection
Eval Date: 05-04-2017
Violations Found: No
Eval Type: Routine done by local agency
Eval Notes: Kyle Bentley, Manager
Eval Division: Los Angeles County Fire Department
Eval Program: HW
Eval Source: CERS

Affiliation:
Affiliation Type Desc: CUPA District
Entity Name: Los Angeles County Fire
Entity Title: Not reported
Affiliation Address: 5825 Rickenbacker Road
Affiliation City: Commerce
Affiliation State: CA
Affiliation Country: Not reported
Affiliation Zip: 90040-3027
Affiliation Phone: (323) 890-4045

Affiliation Type Desc: Legal Owner

PETCO STORE #167 (Continued) **S118233857**

Entity Name:	Petco Animal Supplies LLC
Entity Title:	Not reported
Affiliation Address:	654 Richland Hills
Affiliation City:	San Antonio
Affiliation State:	TX
Affiliation Country:	United States
Affiliation Zip:	78245
Affiliation Phone:	(210) 201-9217
Affiliation Type Desc:	Document Preparer
Entity Name:	Daniel Landeros
Entity Title:	Not reported
Affiliation Address:	Not reported
Affiliation City:	Not reported
Affiliation State:	Not reported
Affiliation Country:	Not reported
Affiliation Zip:	Not reported
Affiliation Phone:	Not reported
Affiliation Type Desc:	Identification Signer
Entity Name:	Amy Ebersole-Martinez
Entity Title:	Mgr, Envrnmtl, Safety & Health
Affiliation Address:	Not reported
Affiliation City:	Not reported
Affiliation State:	Not reported
Affiliation Country:	Not reported
Affiliation Zip:	Not reported
Affiliation Phone:	Not reported
Affiliation Type Desc:	Operator
Entity Name:	Petco Store #167
Entity Title:	Not reported
Affiliation Address:	Not reported
Affiliation City:	Not reported
Affiliation State:	Not reported
Affiliation Country:	Not reported
Affiliation Zip:	Not reported
Affiliation Phone:	(818) 506-6416
Affiliation Type Desc:	Property Owner
Entity Name:	Ratner Property Management
Entity Title:	Not reported
Affiliation Address:	8127 San Fernando Road PO Box 427
Affiliation City:	Sun Valley
Affiliation State:	CA
Affiliation Country:	United States
Affiliation Zip:	91353
Affiliation Phone:	(310) 272-7382
Affiliation Type Desc:	Environmental Contact
Entity Name:	Daniel Landeros
Entity Title:	Not reported
Affiliation Address:	654 Richland Hills Drive
Affiliation City:	San Antonio
Affiliation State:	TX
Affiliation Country:	Not reported
Affiliation Zip:	78245

PETCO STORE #167 (Continued) **S118233857**

Affiliation Phone:	Not reported
Affiliation Type Desc:	Facility Mailing Address
Entity Name:	Mailing Address
Entity Title:	Not reported
Affiliation Address:	654 Richland Hills
Affiliation City:	San Antonio
Affiliation State:	TX
Affiliation Country:	Not reported
Affiliation Zip:	78245
Affiliation Phone:	Not reported
Affiliation Type Desc:	Parent Corporation
Entity Name:	Petco Animal Supplies, Inc.
Entity Title:	Not reported
Affiliation Address:	Not reported
Affiliation City:	Not reported
Affiliation State:	Not reported
Affiliation Country:	Not reported
Affiliation Zip:	Not reported
Affiliation Phone:	Not reported

HAZNET:

Name:	PETCO STORE #167
Address:	12800 VENTURA BLVD
Address 2:	Not reported
City,State,Zip:	STUDIO CITY, CA 91604
Contact:	AMY EBERSOLE-MARTINEZ
Telephone:	8587615359
Mailing Name:	Not reported
Mailing Address:	654 RICHLAND HILLS
Year:	2017
Gepaid:	CAL000388308
TSD EPA ID:	CAD008364432
CA Waste Code:	331 - Off-specification, aged or surplus organics
Disposal Method:	H141 - Storage, Bulking, And/Or Transfer Off Site--No Treatment/Reovery (H010-H129) Or (H131-H135)
Tons:	0.0325
Year:	2016
Gepaid:	CAL000388308
TSD EPA ID:	CAD008364432
CA Waste Code:	-
Disposal Method:	H141 - Storage, Bulking, And/Or Transfer Off Site--No Treatment/Reovery (H010-H129) Or (H131-H135)
Tons:	0.0315
Year:	2016
Gepaid:	CAL000388308
TSD EPA ID:	CAD008364432
CA Waste Code:	181 - Other inorganic solid waste
Disposal Method:	H141 - Storage, Bulking, And/Or Transfer Off Site--No Treatment/Reovery (H010-H129) Or (H131-H135)
Tons:	0.002

PETCO STORE #167 (Continued) **S118233857**

Year: 2016
Gepaid: CAL000388308
TSD EPA ID: CAD008364432
CA Waste Code: 331 - Off-specification, aged or surplus organics
Disposal Method: H141 - Storage, Bulking, And/Or Transfer Off Site--No Treatment/Reovery (H010-H129) Or (H131-H135)
Tons: 0.187

Year: 2016
Gepaid: CAL000388308
TSD EPA ID: CAD008364432
CA Waste Code: 352 - Other organic solids
Disposal Method: H141 - Storage, Bulking, And/Or Transfer Off Site--No Treatment/Reovery (H010-H129) Or (H131-H135)
Tons: 0.0025

Year: 2015
Gepaid: CAL000388308
TSD EPA ID: CAD008364432
CA Waste Code: 181 - Other inorganic solid waste
Disposal Method: H141 - Storage, Bulking, And/Or Transfer Off Site--No Treatment/Reovery (H010-H129) Or (H131-H135)
Tons: 0.0005

Year: 2015
Gepaid: CAL000388308
TSD EPA ID: CAD008364432
CA Waste Code: 331 - Off-specification, aged or surplus organics
Disposal Method: H141 - Storage, Bulking, And/Or Transfer Off Site--No Treatment/Reovery (H010-H129) Or (H131-H135)
Tons: 0.0375

Year: 2015
Gepaid: CAL000388308
TSD EPA ID: CAD008364432
CA Waste Code: 141 - Off-specification, aged or surplus inorganics
Disposal Method: H141 - Storage, Bulking, And/Or Transfer Off Site--No Treatment/Reovery (H010-H129) Or (H131-H135)
Tons: 0.0055

Year: 2015
Gepaid: CAL000388308
TSD EPA ID: CAD008364432
CA Waste Code: 122 - Alkaline solution without metals pH >= 12.5
Disposal Method: H141 - Storage, Bulking, And/Or Transfer Off Site--No Treatment/Reovery (H010-H129) Or (H131-H135)
Tons: 0.0395

Year: 2015
Gepaid: CAL000388308
TSD EPA ID: CAD008364432
CA Waste Code: 352 - Other organic solids
Disposal Method: H141 - Storage, Bulking, And/Or Transfer Off Site--No Treatment/Reovery (H010-H129) Or (H131-H135)
Tons: 0.0005

PETCO STORE #167 (Continued) **S118233857**

Click this hyperlink while viewing on your computer to access
5 additional CA HAZNET: record(s) in the EDR Site Report.

Additional Info:

Year:	2016
Gen EPA ID:	CAL000388308
Shipment Date:	20150720
Creation Date:	9/25/2015 22:15:09
Receipt Date:	20150727
Manifest ID:	008506128FLE
Trans EPA ID:	MNS000110924
Trans Name:	STERICYCLE SPECIALTY WASTE SOLUTIONS INC
Trans 2 EPA ID:	CAD983649880
Trans 2 Name:	PSC ENVIRONMENTAL SERVICES LP
TSDF EPA ID:	CAD008364432
Trans Name:	RHO CHEM LLC
TSDF Alt EPA ID:	Not reported
TSDF Alt Name:	Not reported
CA Waste Code:	- Not reported
RCRA Code:	Not reported
Disposal Method:	H141 - Storage, Bulking, And/Or Transfer Off Site--No Treatment/Reovery (H010-H129) Or (H131-H135)
Quantity Tons:	0.0065
Waste Quantity:	13
Quantity Unit:	P
Additional Code 1:	Not reported
Additional Code 2:	Not reported
Additional Code 3:	Not reported
Additional Code 4:	Not reported
Additional Code 5:	Not reported
Shipment Date:	20150720
Creation Date:	9/25/2015 22:15:09
Receipt Date:	20150727
Manifest ID:	008506128FLE
Trans EPA ID:	MNS000110924
Trans Name:	STERICYCLE SPECIALTY WASTE SOLUTIONS INC
Trans 2 EPA ID:	CAD983649880
Trans 2 Name:	PSC ENVIRONMENTAL SERVICES LP
TSDF EPA ID:	CAD008364432
Trans Name:	RHO CHEM LLC
TSDF Alt EPA ID:	Not reported
TSDF Alt Name:	Not reported
CA Waste Code:	122 - Alkaline solution without metals (pH > 12.5
RCRA Code:	D002
Disposal Method:	H141 - Storage, Bulking, And/Or Transfer Off Site--No Treatment/Reovery (H010-H129) Or (H131-H135)
Quantity Tons:	0.0075
Waste Quantity:	15
Quantity Unit:	P
Additional Code 1:	Not reported
Additional Code 2:	Not reported
Additional Code 3:	Not reported
Additional Code 4:	Not reported
Additional Code 5:	Not reported

PETCO STORE #167 (Continued) **S118233857**

Shipment Date:	20150715
Creation Date:	9/25/2015 22:15:09
Receipt Date:	20150721
Manifest ID:	008507484FLE
Trans EPA ID:	MNS000110924
Trans Name:	STERICYCLE SPECIALTY WASTE SOLUTIONS INC
Trans 2 EPA ID:	CAD983649880
Trans 2 Name:	PSC ENVIRONMENTAL SERVICES LP
TSDF EPA ID:	CAD008364432
Trans Name:	RHO CHEM LLC
TSDF Alt EPA ID:	Not reported
TSDF Alt Name:	Not reported
CA Waste Code:	- Not reported
RCRA Code:	Not reported
Disposal Method:	H141 - Storage, Bulking, And/Or Transfer Off Site--No Treatment/Reovery (H010-H129) Or (H131-H135)
Quantity Tons:	0.0015
Waste Quantity:	3
Quantity Unit:	P
Additional Code 1:	Not reported
Additional Code 2:	Not reported
Additional Code 3:	Not reported
Additional Code 4:	Not reported
Additional Code 5:	Not reported

Shipment Date:	20150715
Creation Date:	9/25/2015 22:15:09
Receipt Date:	20150721
Manifest ID:	008507484FLE
Trans EPA ID:	MNS000110924
Trans Name:	STERICYCLE SPECIALTY WASTE SOLUTIONS INC
Trans 2 EPA ID:	CAD983649880
Trans 2 Name:	PSC ENVIRONMENTAL SERVICES LP
TSDF EPA ID:	CAD008364432
Trans Name:	RHO CHEM LLC
TSDF Alt EPA ID:	Not reported
TSDF Alt Name:	Not reported
CA Waste Code:	181 - Other inorganic solid waste Organics
RCRA Code:	D009
Disposal Method:	H141 - Storage, Bulking, And/Or Transfer Off Site--No Treatment/Reovery (H010-H129) Or (H131-H135)
Quantity Tons:	0.0005
Waste Quantity:	1
Quantity Unit:	P
Additional Code 1:	Not reported
Additional Code 2:	Not reported
Additional Code 3:	Not reported
Additional Code 4:	Not reported
Additional Code 5:	Not reported

Shipment Date:	20150715
Creation Date:	9/25/2015 22:15:09
Receipt Date:	20150721
Manifest ID:	008507484FLE
Trans EPA ID:	MNS000110924
Trans Name:	STERICYCLE SPECIALTY WASTE SOLUTIONS INC
Trans 2 EPA ID:	CAD983649880

PETCO STORE #167 (Continued) **S118233857**

Trans 2 Name:	PSC ENVIRONMENTAL SERVICES LP
TSDF EPA ID:	CAD008364432
Trans Name:	RHO CHEM LLC
TSDF Alt EPA ID:	Not reported
TSDF Alt Name:	Not reported
CA Waste Code:	122 - Alkaline solution without metals (pH > 12.5
RCRA Code:	D002
Disposal Method:	H141 - Storage, Bulking, And/Or Transfer Off Site--No Treatment/Reovery (H010-H129) Or (H131-H135)
Quantity Tons:	0.032
Waste Quantity:	64
Quantity Unit:	P
Additional Code 1:	Not reported
Additional Code 2:	Not reported
Additional Code 3:	Not reported
Additional Code 4:	Not reported
Additional Code 5:	Not reported
Shipment Date:	20150715
Creation Date:	9/25/2015 22:15:09
Receipt Date:	20150721
Manifest ID:	008507484FLE
Trans EPA ID:	MNS000110924
Trans Name:	STERICYCLE SPECIALTY WASTE SOLUTIONS INC
Trans 2 EPA ID:	CAD983649880
Trans 2 Name:	PSC ENVIRONMENTAL SERVICES LP
TSDF EPA ID:	CAD008364432
Trans Name:	RHO CHEM LLC
TSDF Alt EPA ID:	Not reported
TSDF Alt Name:	Not reported
CA Waste Code:	352 - Other organic solids
RCRA Code:	D035
Disposal Method:	H141 - Storage, Bulking, And/Or Transfer Off Site--No Treatment/Reovery (H010-H129) Or (H131-H135)
Quantity Tons:	0.0005
Waste Quantity:	1
Quantity Unit:	P
Additional Code 1:	D007
Additional Code 2:	D005
Additional Code 3:	D001
Additional Code 4:	Not reported
Additional Code 5:	Not reported
Shipment Date:	20150615
Creation Date:	9/22/2015 22:15:56
Receipt Date:	20150622
Manifest ID:	008435625FLE
Trans EPA ID:	MNS000110924
Trans Name:	STERICYCLE SPECIALTY WASTE SOLUTIONS INC
Trans 2 EPA ID:	CAD983649880
Trans 2 Name:	PSC ENVIRONMENTAL SERVICES LP
TSDF EPA ID:	CAD008364432
Trans Name:	RHO CHEM LLC
TSDF Alt EPA ID:	Not reported
TSDF Alt Name:	Not reported
CA Waste Code:	- Not reported
RCRA Code:	Not reported

PETCO STORE #167 (Continued) **S118233857**

Disposal Method:	H141 - Storage, Bulking, And/Or Transfer Off Site--No Treatment/Reovery (H010-H129) Or (H131-H135)
Quantity Tons:	0.0065
Waste Quantity:	13
Quantity Unit:	P
Additional Code 1:	Not reported
Additional Code 2:	Not reported
Additional Code 3:	Not reported
Additional Code 4:	Not reported
Additional Code 5:	Not reported
Shipment Date:	20150615
Creation Date:	9/22/2015 22:15:56
Receipt Date:	20150622
Manifest ID:	008435625FLE
Trans EPA ID:	MNS000110924
Trans Name:	STERICYCLE SPECIALTY WASTE SOLUTIONS INC
Trans 2 EPA ID:	CAD983649880
Trans 2 Name:	PSC ENVIRONMENTAL SERVICES LP
TSDF EPA ID:	CAD008364432
Trans Name:	RHO CHEM LLC
TSDF Alt EPA ID:	Not reported
TSDF Alt Name:	Not reported
CA Waste Code:	331 - Off-specification, aged, or surplus organics
RCRA Code:	Not reported
Disposal Method:	H141 - Storage, Bulking, And/Or Transfer Off Site--No Treatment/Reovery (H010-H129) Or (H131-H135)
Quantity Tons:	0.016
Waste Quantity:	32
Quantity Unit:	P
Additional Code 1:	Not reported
Additional Code 2:	Not reported
Additional Code 3:	Not reported
Additional Code 4:	Not reported
Additional Code 5:	Not reported
Shipment Date:	20150615
Creation Date:	9/22/2015 22:15:56
Receipt Date:	20150622
Manifest ID:	008435625FLE
Trans EPA ID:	MNS000110924
Trans Name:	STERICYCLE SPECIALTY WASTE SOLUTIONS INC
Trans 2 EPA ID:	CAD983649880
Trans 2 Name:	PSC ENVIRONMENTAL SERVICES LP
TSDF EPA ID:	CAD008364432
Trans Name:	RHO CHEM LLC
TSDF Alt EPA ID:	Not reported
TSDF Alt Name:	Not reported
CA Waste Code:	141 - Off-specification, aged, or surplus inorganics
RCRA Code:	D001
Disposal Method:	H141 - Storage, Bulking, And/Or Transfer Off Site--No Treatment/Reovery (H010-H129) Or (H131-H135)
Quantity Tons:	0.0055
Waste Quantity:	11
Quantity Unit:	P
Additional Code 1:	Not reported
Additional Code 2:	Not reported

PETCO STORE #167 (Continued) **S118233857**

Additional Code 3:	Not reported
Additional Code 4:	Not reported
Additional Code 5:	Not reported
Shipment Date:	20150615
Creation Date:	9/22/2015 22:15:56
Receipt Date:	20150622
Manifest ID:	008435625FLE
Trans EPA ID:	MNS000110924
Trans Name:	STERICYCLE SPECIALTY WASTE SOLUTIONS INC
Trans 2 EPA ID:	CAD983649880
Trans 2 Name:	PSC ENVIRONMENTAL SERVICES LP
TSDF EPA ID:	CAD008364432
Trans Name:	RHO CHEM LLC
TSDF Alt EPA ID:	Not reported
TSDF Alt Name:	Not reported
CA Waste Code:	- Not reported
RCRA Code:	Not reported
Disposal Method:	H141 - Storage, Bulking, And/Or Transfer Off Site--No Treatment/Reovery (H010-H129) Or (H131-H135)
Quantity Tons:	0.005
Waste Quantity:	10
Quantity Unit:	P
Additional Code 1:	Not reported
Additional Code 2:	Not reported
Additional Code 3:	Not reported
Additional Code 4:	Not reported
Additional Code 5:	Not reported

Additional Info:

Year:	2017
Gen EPA ID:	CAL000388308
Shipment Date:	20171118
Creation Date:	6/13/2018 18:30:39
Receipt Date:	20171201
Manifest ID:	009351334FLE
Trans EPA ID:	MNS000110924
Trans Name:	STERICYCLE SPECIALTY WASTE SOLUTIONS INC
Trans 2 EPA ID:	Not reported
Trans 2 Name:	Not reported
TSDF EPA ID:	CAD008364432
Trans Name:	RHO CHEM LLC
TSDF Alt EPA ID:	Not reported
TSDF Alt Name:	Not reported
CA Waste Code:	331 - Off-specification, aged, or surplus organics
RCRA Code:	D013
Disposal Method:	H141 - Storage, Bulking, And/Or Transfer Off Site--No Treatment/Reovery (H010-H129) Or (H131-H135)
Quantity Tons:	0.013
Waste Quantity:	26
Quantity Unit:	P
Additional Code 1:	D010
Additional Code 2:	D009
Additional Code 3:	D007
Additional Code 4:	Not reported
Additional Code 5:	Not reported

PETCO STORE #167 (Continued) **S118233857**

Shipment Date:	20171118
Creation Date:	6/13/2018 18:30:39
Receipt Date:	20171201
Manifest ID:	009351334FLE
Trans EPA ID:	MNS000110924
Trans Name:	STERICYCLE SPECIALTY WASTE SOLUTIONS INC
Trans 2 EPA ID:	Not reported
Trans 2 Name:	Not reported
TSDF EPA ID:	CAD008364432
Trans Name:	RHO CHEM LLC
TSDF Alt EPA ID:	Not reported
TSDF Alt Name:	Not reported
CA Waste Code:	331 - Off-specification, aged, or surplus organics
RCRA Code:	D027
Disposal Method:	H141 - Storage, Bulking, And/Or Transfer Off Site--No Treatment/Reovery (H010-H129) Or (H131-H135)
Quantity Tons:	0.004
Waste Quantity:	8
Quantity Unit:	P
Additional Code 1:	D010
Additional Code 2:	D007
Additional Code 3:	Not reported
Additional Code 4:	Not reported
Additional Code 5:	Not reported

Shipment Date:	20170606
Creation Date:	7/10/2018 18:30:19
Receipt Date:	20170608
Manifest ID:	009308268FLE
Trans EPA ID:	MNS000110924
Trans Name:	STERICYCLE SPECIALTY WASTE SOLUTIONS INC
Trans 2 EPA ID:	NED986382133
Trans 2 Name:	SST
TSDF EPA ID:	CAD008364432
Trans Name:	RHO CHEM LLC
TSDF Alt EPA ID:	Not reported
TSDF Alt Name:	Not reported
CA Waste Code:	331 - Off-specification, aged, or surplus organics
RCRA Code:	D027
Disposal Method:	H141 - Storage, Bulking, And/Or Transfer Off Site--No Treatment/Reovery (H010-H129) Or (H131-H135)
Quantity Tons:	0.0035
Waste Quantity:	7
Quantity Unit:	P
Additional Code 1:	Not reported
Additional Code 2:	Not reported
Additional Code 3:	Not reported
Additional Code 4:	Not reported
Additional Code 5:	Not reported

Shipment Date:	20170606
Creation Date:	7/10/2018 18:30:19
Receipt Date:	20170608
Manifest ID:	009308268FLE
Trans EPA ID:	MNS000110924
Trans Name:	STERICYCLE SPECIALTY WASTE SOLUTIONS INC
Trans 2 EPA ID:	NED986382133

PETCO STORE #167 (Continued) **S118233857**

Trans 2 Name:	SST
TSDF EPA ID:	CAD008364432
Trans Name:	RHO CHEM LLC
TSDF Alt EPA ID:	Not reported
TSDF Alt Name:	Not reported
CA Waste Code:	331 - Off-specification, aged, or surplus organics
RCRA Code:	D035
Disposal Method:	H141 - Storage, Bulking, And/Or Transfer Off Site--No Treatment/Reovery (H010-H129) Or (H131-H135)
Quantity Tons:	0.0005
Waste Quantity:	1
Quantity Unit:	P
Additional Code 1:	D007
Additional Code 2:	D005
Additional Code 3:	D001
Additional Code 4:	Not reported
Additional Code 5:	Not reported
Shipment Date:	20170606
Creation Date:	7/10/2018 18:30:19
Receipt Date:	20170608
Manifest ID:	009308268FLE
Trans EPA ID:	MNS000110924
Trans Name:	STERICYCLE SPECIALTY WASTE SOLUTIONS INC
Trans 2 EPA ID:	NED986382133
Trans 2 Name:	SST
TSDF EPA ID:	CAD008364432
Trans Name:	RHO CHEM LLC
TSDF Alt EPA ID:	Not reported
TSDF Alt Name:	Not reported
CA Waste Code:	331 - Off-specification, aged, or surplus organics
RCRA Code:	Not reported
Disposal Method:	H141 - Storage, Bulking, And/Or Transfer Off Site--No Treatment/Reovery (H010-H129) Or (H131-H135)
Quantity Tons:	0.0115
Waste Quantity:	23
Quantity Unit:	P
Additional Code 1:	Not reported
Additional Code 2:	Not reported
Additional Code 3:	Not reported
Additional Code 4:	Not reported
Additional Code 5:	Not reported

Additional Info:

Year:	2014
Gen EPA ID:	CAL000388308
Shipment Date:	20140808
Creation Date:	10/19/2014 22:15:07
Receipt Date:	20140815
Manifest ID:	000822741PSC
Trans EPA ID:	CAD008364432
Trans Name:	RHO CHEM LLC
Trans 2 EPA ID:	CAD983649880
Trans 2 Name:	PSC ENVIRONMENTAL SERVICES OF POMONA LP
TSDF EPA ID:	CAD008364432
Trans Name:	RHO CHEM LLC

PETCO STORE #167 (Continued) **S118233857**

TSDF Alt EPA ID:	Not reported
TSDF Alt Name:	Not reported
CA Waste Code:	352 - Other organic solids
RCRA Code:	D035
Disposal Method:	H141 - Storage, Bulking, And/Or Transfer Off Site--No Treatment/Reovery (H010-H129) Or (H131-H135)
Quantity Tons:	0.0025
Waste Quantity:	5
Quantity Unit:	P
Additional Code 1:	D007
Additional Code 2:	D005
Additional Code 3:	D001
Additional Code 4:	Not reported
Additional Code 5:	Not reported
Shipment Date:	20140808
Creation Date:	10/19/2014 22:15:07
Receipt Date:	20140815
Manifest ID:	000822741PSC
Trans EPA ID:	CAD008364432
Trans Name:	RHO CHEM LLC
Trans 2 EPA ID:	CAD983649880
Trans 2 Name:	PSC ENVIRONMENTAL SERVICES OF POMONA LP
TSDF EPA ID:	CAD008364432
Trans Name:	RHO CHEM LLC
TSDF Alt EPA ID:	Not reported
TSDF Alt Name:	Not reported
CA Waste Code:	791 - Liquids with pH < 2 792 Liquids with pH < 2 with metals
RCRA Code:	D002
Disposal Method:	H141 - Storage, Bulking, And/Or Transfer Off Site--No Treatment/Reovery (H010-H129) Or (H131-H135)
Quantity Tons:	0.0035
Waste Quantity:	7
Quantity Unit:	P
Additional Code 1:	Not reported
Additional Code 2:	Not reported
Additional Code 3:	Not reported
Additional Code 4:	Not reported
Additional Code 5:	Not reported
Shipment Date:	20140808
Creation Date:	10/19/2014 22:15:07
Receipt Date:	20140815
Manifest ID:	000822741PSC
Trans EPA ID:	CAD008364432
Trans Name:	RHO CHEM LLC
Trans 2 EPA ID:	CAD983649880
Trans 2 Name:	PSC ENVIRONMENTAL SERVICES OF POMONA LP
TSDF EPA ID:	CAD008364432
Trans Name:	RHO CHEM LLC
TSDF Alt EPA ID:	Not reported
TSDF Alt Name:	Not reported
CA Waste Code:	311 - Pharmaceutical waste
RCRA Code:	D011
Disposal Method:	H141 - Storage, Bulking, And/Or Transfer Off Site--No Treatment/Reovery (H010-H129) Or (H131-H135)
Quantity Tons:	0.0185

PETCO STORE #167 (Continued) **S118233857**

Waste Quantity:	37
Quantity Unit:	P
Additional Code 1:	D002
Additional Code 2:	D001
Additional Code 3:	Not reported
Additional Code 4:	Not reported
Additional Code 5:	Not reported
Shipment Date:	20140808
Creation Date:	10/19/2014 22:15:07
Receipt Date:	20140815
Manifest ID:	000822741PSC
Trans EPA ID:	CAD008364432
Trans Name:	RHO CHEM LLC
Trans 2 EPA ID:	CAD983649880
Trans 2 Name:	PSC ENVIRONMENTAL SERVICES OF POMONA LP
TSDF EPA ID:	CAD008364432
Trans Name:	RHO CHEM LLC
TSDF Alt EPA ID:	Not reported
TSDF Alt Name:	Not reported
CA Waste Code:	- Not reported
RCRA Code:	Not reported
Disposal Method:	H141 - Storage, Bulking, And/Or Transfer Off Site--No Treatment/Reovery (H010-H129) Or (H131-H135)
Quantity Tons:	0.0045
Waste Quantity:	9
Quantity Unit:	P
Additional Code 1:	Not reported
Additional Code 2:	Not reported
Additional Code 3:	Not reported
Additional Code 4:	Not reported
Additional Code 5:	Not reported
Shipment Date:	20140228
Creation Date:	4/30/2014 22:15:09
Receipt Date:	20140307
Manifest ID:	000707230PSC
Trans EPA ID:	CAD008364432
Trans Name:	RHO CHEM LLC
Trans 2 EPA ID:	CAD983649880
Trans 2 Name:	PSC ENVIRONMENTAL SERVICES OF POMONA LP
TSDF EPA ID:	CAD008364432
Trans Name:	RHO CHEM LLC
TSDF Alt EPA ID:	Not reported
TSDF Alt Name:	Not reported
CA Waste Code:	- Not reported
RCRA Code:	Not reported
Disposal Method:	H141 - Storage, Bulking, And/Or Transfer Off Site--No Treatment/Reovery (H010-H129) Or (H131-H135)
Quantity Tons:	0.003
Waste Quantity:	6
Quantity Unit:	P
Additional Code 1:	Not reported
Additional Code 2:	Not reported
Additional Code 3:	Not reported
Additional Code 4:	Not reported
Additional Code 5:	Not reported

PETCO STORE #167 (Continued) **S118233857**

Additional Info:

Year:	2015
Gen EPA ID:	CAL000388308
Shipment Date:	20150720
Creation Date:	9/25/2015 22:15:09
Receipt Date:	20150727
Manifest ID:	008506128FLE
Trans EPA ID:	MNS000110924
Trans Name:	STERICYCLE SPECIALTY WASTE SOLUTIONS INC
Trans 2 EPA ID:	CAD983649880
Trans 2 Name:	PSC ENVIRONMENTAL SERVICES LP
TSDF EPA ID:	CAD008364432
Trans Name:	RHO CHEM LLC
TSDF Alt EPA ID:	Not reported
TSDF Alt Name:	Not reported
CA Waste Code:	122 - Alkaline solution without metals (pH > 12.5
RCRA Code:	D002
Disposal Method:	H141 - Storage, Bulking, And/Or Transfer Off Site--No Treatment/Reovery (H010-H129) Or (H131-H135)
Quantity Tons:	0.0075
Waste Quantity:	15
Quantity Unit:	P
Additional Code 1:	Not reported
Additional Code 2:	Not reported
Additional Code 3:	Not reported
Additional Code 4:	Not reported
Additional Code 5:	Not reported
Shipment Date:	20150720
Creation Date:	9/25/2015 22:15:09
Receipt Date:	20150727
Manifest ID:	008506128FLE
Trans EPA ID:	MNS000110924
Trans Name:	STERICYCLE SPECIALTY WASTE SOLUTIONS INC
Trans 2 EPA ID:	CAD983649880
Trans 2 Name:	PSC ENVIRONMENTAL SERVICES LP
TSDF EPA ID:	CAD008364432
Trans Name:	RHO CHEM LLC
TSDF Alt EPA ID:	Not reported
TSDF Alt Name:	Not reported
CA Waste Code:	- Not reported
RCRA Code:	Not reported
Disposal Method:	H141 - Storage, Bulking, And/Or Transfer Off Site--No Treatment/Reovery (H010-H129) Or (H131-H135)
Quantity Tons:	0.0065
Waste Quantity:	13
Quantity Unit:	P
Additional Code 1:	Not reported
Additional Code 2:	Not reported
Additional Code 3:	Not reported
Additional Code 4:	Not reported
Additional Code 5:	Not reported
Shipment Date:	20150715
Creation Date:	9/25/2015 22:15:09
Receipt Date:	20150721

PETCO STORE #167 (Continued) **S118233857**

Manifest ID:	008507484FLE
Trans EPA ID:	MNS000110924
Trans Name:	STERICYCLE SPECIALTY WASTE SOLUTIONS INC
Trans 2 EPA ID:	CAD983649880
Trans 2 Name:	PSC ENVIRONMENTAL SERVICES LP
TSDF EPA ID:	CAD008364432
Trans Name:	RHO CHEM LLC
TSDF Alt EPA ID:	Not reported
TSDF Alt Name:	Not reported
CA Waste Code:	181 - Other inorganic solid waste Organics
RCRA Code:	D009
Disposal Method:	H141 - Storage, Bulking, And/Or Transfer Off Site--No Treatment/Reovery (H010-H129) Or (H131-H135)
Quantity Tons:	0.0005
Waste Quantity:	1
Quantity Unit:	P
Additional Code 1:	Not reported
Additional Code 2:	Not reported
Additional Code 3:	Not reported
Additional Code 4:	Not reported
Additional Code 5:	Not reported

Shipment Date:	20150715
Creation Date:	9/25/2015 22:15:09
Receipt Date:	20150721
Manifest ID:	008507484FLE
Trans EPA ID:	MNS000110924
Trans Name:	STERICYCLE SPECIALTY WASTE SOLUTIONS INC
Trans 2 EPA ID:	CAD983649880
Trans 2 Name:	PSC ENVIRONMENTAL SERVICES LP
TSDF EPA ID:	CAD008364432
Trans Name:	RHO CHEM LLC
TSDF Alt EPA ID:	Not reported
TSDF Alt Name:	Not reported
CA Waste Code:	- Not reported
RCRA Code:	Not reported
Disposal Method:	H141 - Storage, Bulking, And/Or Transfer Off Site--No Treatment/Reovery (H010-H129) Or (H131-H135)
Quantity Tons:	0.0015
Waste Quantity:	3
Quantity Unit:	P
Additional Code 1:	Not reported
Additional Code 2:	Not reported
Additional Code 3:	Not reported
Additional Code 4:	Not reported
Additional Code 5:	Not reported

Shipment Date:	20150715
Creation Date:	9/25/2015 22:15:09
Receipt Date:	20150721
Manifest ID:	008507484FLE
Trans EPA ID:	MNS000110924
Trans Name:	STERICYCLE SPECIALTY WASTE SOLUTIONS INC
Trans 2 EPA ID:	CAD983649880
Trans 2 Name:	PSC ENVIRONMENTAL SERVICES LP
TSDF EPA ID:	CAD008364432
Trans Name:	RHO CHEM LLC

PETCO STORE #167 (Continued) **S118233857**

TSDF Alt EPA ID:	Not reported
TSDF Alt Name:	Not reported
CA Waste Code:	352 - Other organic solids
RCRA Code:	D035
Disposal Method:	H141 - Storage, Bulking, And/Or Transfer Off Site--No Treatment/Reovery (H010-H129) Or (H131-H135)
Quantity Tons:	0.0005
Waste Quantity:	1
Quantity Unit:	P
Additional Code 1:	D007
Additional Code 2:	D005
Additional Code 3:	D001
Additional Code 4:	Not reported
Additional Code 5:	Not reported
Shipment Date:	20150715
Creation Date:	9/25/2015 22:15:09
Receipt Date:	20150721
Manifest ID:	008507484FLE
Trans EPA ID:	MNS000110924
Trans Name:	STERICYCLE SPECIALTY WASTE SOLUTIONS INC
Trans 2 EPA ID:	CAD983649880
Trans 2 Name:	PSC ENVIRONMENTAL SERVICES LP
TSDF EPA ID:	CAD008364432
Trans Name:	RHO CHEM LLC
TSDF Alt EPA ID:	Not reported
TSDF Alt Name:	Not reported
CA Waste Code:	122 - Alkaline solution without metals (pH > 12.5
RCRA Code:	D002
Disposal Method:	H141 - Storage, Bulking, And/Or Transfer Off Site--No Treatment/Reovery (H010-H129) Or (H131-H135)
Quantity Tons:	0.032
Waste Quantity:	64
Quantity Unit:	P
Additional Code 1:	Not reported
Additional Code 2:	Not reported
Additional Code 3:	Not reported
Additional Code 4:	Not reported
Additional Code 5:	Not reported
Shipment Date:	20150615
Creation Date:	9/22/2015 22:15:56
Receipt Date:	20150622
Manifest ID:	008435625FLE
Trans EPA ID:	MNS000110924
Trans Name:	STERICYCLE SPECIALTY WASTE SOLUTIONS INC
Trans 2 EPA ID:	CAD983649880
Trans 2 Name:	PSC ENVIRONMENTAL SERVICES LP
TSDF EPA ID:	CAD008364432
Trans Name:	RHO CHEM LLC
TSDF Alt EPA ID:	Not reported
TSDF Alt Name:	Not reported
CA Waste Code:	- Not reported
RCRA Code:	Not reported
Disposal Method:	H141 - Storage, Bulking, And/Or Transfer Off Site--No Treatment/Reovery (H010-H129) Or (H131-H135)
Quantity Tons:	0.005

PETCO STORE #167 (Continued) **S118233857**

Waste Quantity:	10
Quantity Unit:	P
Additional Code 1:	Not reported
Additional Code 2:	Not reported
Additional Code 3:	Not reported
Additional Code 4:	Not reported
Additional Code 5:	Not reported
Shipment Date:	20150615
Creation Date:	9/22/2015 22:15:56
Receipt Date:	20150622
Manifest ID:	008435625FLE
Trans EPA ID:	MNS000110924
Trans Name:	STERICYCLE SPECIALTY WASTE SOLUTIONS INC
Trans 2 EPA ID:	CAD983649880
Trans 2 Name:	PSC ENVIRONMENTAL SERVICES LP
TSDF EPA ID:	CAD008364432
Trans Name:	RHO CHEM LLC
TSDF Alt EPA ID:	Not reported
TSDF Alt Name:	Not reported
CA Waste Code:	331 - Off-specification, aged, or surplus organics
RCRA Code:	Not reported
Disposal Method:	H141 - Storage, Bulking, And/Or Transfer Off Site--No Treatment/Reovery (H010-H129) Or (H131-H135)
Quantity Tons:	0.016
Waste Quantity:	32
Quantity Unit:	P
Additional Code 1:	Not reported
Additional Code 2:	Not reported
Additional Code 3:	Not reported
Additional Code 4:	Not reported
Additional Code 5:	Not reported
Shipment Date:	20150615
Creation Date:	9/22/2015 22:15:56
Receipt Date:	20150622
Manifest ID:	008435625FLE
Trans EPA ID:	MNS000110924
Trans Name:	STERICYCLE SPECIALTY WASTE SOLUTIONS INC
Trans 2 EPA ID:	CAD983649880
Trans 2 Name:	PSC ENVIRONMENTAL SERVICES LP
TSDF EPA ID:	CAD008364432
Trans Name:	RHO CHEM LLC
TSDF Alt EPA ID:	Not reported
TSDF Alt Name:	Not reported
CA Waste Code:	141 - Off-specification, aged, or surplus inorganics
RCRA Code:	D001
Disposal Method:	H141 - Storage, Bulking, And/Or Transfer Off Site--No Treatment/Reovery (H010-H129) Or (H131-H135)
Quantity Tons:	0.0055
Waste Quantity:	11
Quantity Unit:	P
Additional Code 1:	Not reported
Additional Code 2:	Not reported
Additional Code 3:	Not reported
Additional Code 4:	Not reported
Additional Code 5:	Not reported

PETCO STORE #167 (Continued) **S118233857**

Shipment Date:	20150615
Creation Date:	9/22/2015 22:15:56
Receipt Date:	20150622
Manifest ID:	008435625FLE
Trans EPA ID:	MNS000110924
Trans Name:	STERICYCLE SPECIALTY WASTE SOLUTIONS INC
Trans 2 EPA ID:	CAD983649880
Trans 2 Name:	PSC ENVIRONMENTAL SERVICES LP
TSDF EPA ID:	CAD008364432
Trans Name:	RHO CHEM LLC
TSDF Alt EPA ID:	Not reported
TSDF Alt Name:	Not reported
CA Waste Code:	- Not reported
RCRA Code:	Not reported
Disposal Method:	H141 - Storage, Bulking, And/Or Transfer Off Site--No Treatment/Reovery (H010-H129) Or (H131-H135)
Quantity Tons:	0.0065
Waste Quantity:	13
Quantity Unit:	P
Additional Code 1:	Not reported
Additional Code 2:	Not reported
Additional Code 3:	Not reported
Additional Code 4:	Not reported
Additional Code 5:	Not reported

HWTS:

Name:	PETCO STORE #167
Address:	12800 VENTURA BLVD
Address 2:	Not reported
City,State,Zip:	STUDIO CITY, CA 91604
EPA ID:	CAL000388308
Inactive Date:	Not reported
Create Date:	08/06/2013
Last Act Date:	09/04/2019
Mailing Name:	Not reported
Mailing Address:	654 RICHLAND HILLS
Mailing Address 2:	Not reported
Mailing City,State,Zip:	SAN ANTONIO, TX 78245
Owner Name:	PETCO ANIMALS SUPPLIES INC
Owner Address:	654 RICHLAND HILLS
Owner Address 2:	Not reported
Owner City,State,Zip:	SAN ANTONIO, TX 78245
Contact Name:	AMY EBERSOLE-MARTINEZ
Contact Address:	654 RICHLAND HILLS
Contact Address 2:	Not reported
City,State,Zip:	SAN ANTONIO, TX 782450000

NAICS:

EPA ID:	CAL000388308
Create Date:	2013-08-06 08:39:46
NAICS Code:	54189
NAICS Description:	Other Services Related to Advertising
Issued EPA ID Date:	2013-08-06 08:39:46
Inactive Date:	Not reported
Facility Name:	PETCO STORE #167
Facility Address:	12800 VENTURA BLVD
Facility Address 2:	Not reported

PETCO STORE #167 (Continued) **S118233857**

Facility City: STUDIO CITY
Facility County: 19
Facility State: CA
Facility Zip: 91604

I66 **PETCO STORE #167** **RCRA NonGen / NLR** **1024840002**
WSW **12800 VENTURA BLVD** **CAL000388308**
1/8-1/4 **STUDIO CITY, CA 91604**
0.189 mi.
996 ft. **Site 10 of 10 in cluster I**

Relative:
Higher

Actual:
640 ft.

RCRA NonGen / NLR:
Date form received by agency: 2013-08-06 00:00:00.0
Facility name: PETCO STORE #167
Facility address: 12800 VENTURA BLVD
STUDIO CITY, CA 91604
EPA ID: CAL000388308
Mailing address: 654 RICHLAND HILLS
SAN ANTONIO, TX 78245
Contact: AMY EBERSOLE-MARTINEZ
Contact address: 654 RICHLAND HILLS
SAN ANTONIO, TX 78245-0000
Contact country: Not reported
Contact telephone: 858-761-5359
Contact email: SAFETY@PETCO.COM
EPA Region: 09
Classification: Non-Generator
Description: Handler: Non-Generators do not presently generate hazardous waste

Owner/Operator Summary:
Owner/operator name: AMY EBERSOLE-MARTINEZ
Owner/operator address: 654 RICHLAND HILLS
SAN ANTONIO, TX 78245
Owner/operator country: Not reported
Owner/operator telephone: 858-761-5359
Owner/operator email: Not reported
Owner/operator fax: Not reported
Owner/operator extension: Not reported
Legal status: Other
Owner/Operator Type: Operator
Owner/Op start date: Not reported
Owner/Op end date: Not reported

Owner/operator name: PETCO ANIMALS SUPPLIES INC
Owner/operator address: 654 RICHLAND HILLS
SAN ANTONIO, TX 78245
Owner/operator country: Not reported
Owner/operator telephone: 858-201-9217
Owner/operator email: Not reported
Owner/operator fax: Not reported
Owner/operator extension: Not reported
Legal status: Other
Owner/Operator Type: Owner
Owner/Op start date: Not reported
Owner/Op end date: Not reported

PETCO STORE #167 (Continued) **1024840002**

Handler Activities Summary:
- U.S. importer of hazardous waste: No
- Mixed waste (haz. and radioactive): No
- Recycler of hazardous waste: No
- Transporter of hazardous waste: Yes
- Treater, storer or disposer of HW: No
- Underground injection activity: No
- On-site burner exemption: No
- Furnace exemption: No
- Used oil fuel burner: No
- Used oil processor: No
- User oil refiner: No
- Used oil fuel marketer to burner: No
- Used oil Specification marketer: No
- Used oil transfer facility: No
- Used oil transporter: No

Violation Status: No violations found

67
North
1/8-1/4
0.216 mi.
1140 ft.

KATE MIRANDA **RCRA NonGen / NLR** **1024782379**
4342 BEEMAN AVE **CAC003002357**
STUDIO CITY, CA 91604

Relative:
Higher

Actual:
628 ft.

RCRA NonGen / NLR:
- Date form received by agency: 2019-02-22 00:00:00.0
- Facility name: KATE MIRANDA
- Facility address: 4342 BEEMAN AVE
  STUDIO CITY, CA 91604
- EPA ID: CAC003002357
- Contact: KATE MIRANDA
- Contact address: 4342 BEEMAN AVE
  STUDIO CITY, CA 91604
- Contact country: Not reported
- Contact telephone: 323-823-4624
- Contact email: CRISTAL.TEECOR@YAHOO.COM
- EPA Region: 09
- Classification: Non-Generator
- Description: Handler: Non-Generators do not presently generate hazardous waste

Owner/Operator Summary:
- Owner/operator name: KATE MIRANDA
- Owner/operator address: 4342 BEEMAN AVE
  STUDIO CITY, CA 91604
- Owner/operator country: Not reported
- Owner/operator telephone: 323-823-4624
- Owner/operator email: Not reported
- Owner/operator fax: Not reported
- Owner/operator extension: Not reported
- Legal status: Other
- Owner/Operator Type: Operator
- Owner/Op start date: Not reported
- Owner/Op end date: Not reported

- Owner/operator name: KATE MIRANDA
- Owner/operator address: 4342 BEEMAN AVE
  STUDIO CITY, CA 91604

KATE MIRANDA (Continued) **1024782379**

Owner/operator country: Not reported
Owner/operator telephone: 323-823-4624
Owner/operator email: Not reported
Owner/operator fax: Not reported
Owner/operator extension: Not reported
Legal status: Other
Owner/Operator Type: Owner
Owner/Op start date: Not reported
Owner/Op end date: Not reported

Handler Activities Summary:
U.S. importer of hazardous waste: No
Mixed waste (haz. and radioactive): No
Recycler of hazardous waste: No
Transporter of hazardous waste: No
Treater, storer or disposer of HW: No
Underground injection activity: No
On-site burner exemption: No
Furnace exemption: No
Used oil fuel burner: No
Used oil processor: No
User oil refiner: No
Used oil fuel marketer to burner: No
Used oil Specification marketer: No
Used oil transfer facility: No
Used oil transporter: No

Violation Status: No violations found

---

68 **T-MOBILE CELL SITE SV11825A** **HAZMAT** **S123552396**
ESE **12343 VENTURA CT** **N/A**
1/8-1/4 **STUDIO CITY, CA 91604**
0.230 mi.
1217 ft.

Relative: LOS ANGELES HM:
Lower
Actual: Name: T-MOBILE CELL SITE SV11825A
585 ft. Address: 12343 VENTURA CT
City,State,Zip: STUDIO CITY, CA 91604
Facility ID: FA0038002
Last Run Date: 06/01/2019
Status: INACTIVE

J69 **PURRFECT AUTO SERVICE** **HAZMAT** **S123549742**
NNE **4350 N WHITSETT AVE** **N/A**
1/8-1/4 **STUDIO CITY, CA 91604**
0.235 mi.
1242 ft. **Site 1 of 3 in cluster J**

Relative: LOS ANGELES HM:
Higher
Actual: Name: PURRFECT AUTO SERVICE
626 ft. Address: 4350 N WHITSETT AVE
City,State,Zip: STUDIO CITY, CA 91604
Facility ID: FA0026992
Last Run Date: 06/01/2019
Status: ACTIVE

J70 **PURRFECT AUTO SERVICE** **CERS HAZ WASTE** **S123501693**
NNE **4350 WHITSETT AVE** **CERS** **N/A**
1/8-1/4 **STUDIO CITY, CA 91604**
0.235 mi.
1242 ft. **Site 2 of 3 in cluster J**

Relative: Higher

Actual: 626 ft.

CERS HAZ WASTE:

Name:	PURRFECT AUTO SERVICE
Address:	4350 WHITSETT AVE
City,State,Zip:	STUDIO CITY, CA 91604
Site ID:	145390
CERS ID:	10251349
CERS Description:	Hazardous Waste Generator

CERS:

Name:	PURRFECT AUTO SERVICE
Address:	4350 WHITSETT AVE
City,State,Zip:	STUDIO CITY, CA 91604
Site ID:	145390
CERS ID:	10251349
CERS Description:	Chemical Storage Facilities

Violations:

Site ID:	145390
Site Name:	PURRFECT AUTO SERVICE
Violation Date:	10-18-2018
Citation:	HSC 6.95 25508(a)(1) - California Health and Safety Code, Chapter 6.95, Section(s) 25508(a)(1)
Violation Description:	Failure to establish and electronically submit an adequate emergency response plan and procedures for a release or threatened release of a hazardous material.
Violation Notes:	OBSERVATION: The business failed to establish and electronically submit an EMERGENCY RESPONSE/CONTINGENCY PLAN from for a release or threatened release of a hazardous material. CORRECTIVE ACTION: Login to CERS and complete a EMERGENCY RESPONSE/CONTINGENCY PLAN from which you will find as an attachment with the emailed Inspection Report. Please complete all sections do not leave any blank sections.
Violation Division:	Los Angeles City Fire Department
Violation Program:	HMRRP
Violation Source:	CERS

Site ID:	145390
Site Name:	PURRFECT AUTO SERVICE
Violation Date:	10-18-2018
Citation:	HSC 6.95 25508(a)(1) - California Health and Safety Code, Chapter 6.95, Section(s) 25508(a)(1)
Violation Description:	Failure to complete and electronically submit a site map with all required content.
Violation Notes:	Returned to compliance on 10/26/2018. OBSERVATION: The business failed to complete and electronically submit a site map with all required content including: north orientation, loading area, internal roads, adjacent streets, storm and sewer drains, access and exit points, emergency shut offs, evacuation staging area, hazardous materials/waste storage areas and emergency response equipment. CORRECTIVE ACTION: Complete and electronically submit a site map with all required content. See email attachment for site map template and required elements.
Violation Division:	Los Angeles City Fire Department
Violation Program:	HMRRP

PURRFECT AUTO SERVICE (Continued) **S123501693**

Violation Source: CERS

Site ID: 145390
Site Name: PURRFECT AUTO SERVICE
Violation Date: 10-18-2018
Citation: HSC 6.95 25508(a)(1) - California Health and Safety Code, Chapter 6.95, Section(s) 25508(a)(1)
Violation Description: Failure to complete and electronically submit the Business Activities Page and/or Business Owner Operator Identification Page.
Violation Notes: Returned to compliance on 10/26/2018. OBSERVATION: The business failed to complete and electronically submit in CERS for 2018 the: 1) Business Activities Page 2) Business Owner Operator Identification Page. CORRECTIVE ACTION: Login to CERS https://cers.calepa.ca.gov/ Review, update and resubmit the Business Activities Page and Business Owner Operator Identification Page.
Violation Division: Los Angeles City Fire Department
Violation Program: HMRRP
Violation Source: CERS

Site ID: 145390
Site Name: PURRFECT AUTO SERVICE
Violation Date: 10-18-2018
Citation: HSC 6.95 25508(a)(1) - California Health and Safety Code, Chapter 6.95, Section(s) 25508(a)(1)
Violation Description: Failure to complete and electronically submit hazardous material inventory information for all reportable hazardous materials on site at or above reportable quantities.
Violation Notes: Returned to compliance on 10/26/2018. OBSERVATION: The business failed to complete and electronically submit chemical inventory information for all reportable hazardous materials on site at or above reportable quantities. CORRECTIVE ACTION: Login to CERS at https://cers.calepa.ca.gov/ Review, update and resubmit all chemical inventory information for all reportable hazardous materials on site at or above reportable quantities. This will include the following: 1) New Motor Oil 2) Used Motor Oil 3) Waste antifreeze (Ethylene Glycol) 4) Used Motor Oil Filters
Violation Division: Los Angeles City Fire Department
Violation Program: HMRRP
Violation Source: CERS

Site ID: 145390
Site Name: PURRFECT AUTO SERVICE
Violation Date: 10-18-2018
Citation: HSC 6.95 25508(a)(1) - California Health and Safety Code, Chapter 6.95, Section(s) 25508(a)(1)
Violation Description: Failure to complete and electronically submit a business plan when storing/handling a hazardous material at or above reportable quantities.
Violation Notes: Returned to compliance on 10/26/2018. OBSERVATION: The business failed to complete and electronically submit a business plan in CERS for 2018 when handling hazardous materials at or above the reportable threshold quantities. CORRECTIVE ACTION: Login to CERS, review update and resubmit a business plan for 2018.
Violation Division: Los Angeles City Fire Department
Violation Program: HMRRP
Violation Source: CERS

PURRFECT AUTO SERVICE (Continued) **S123501693**

Site ID: 145390
Site Name: PURRFECT AUTO SERVICE
Violation Date: 11-17-2015
Citation: HSC 6.95 25508(a)(1) - California Health and Safety Code, Chapter 6.95, Section(s) 25508(a)(1)
Violation Description: Failure to complete and electronically submit hazardous material inventory information for all reportable hazardous materials on site at or above reportable quantities.
Violation Notes: Returned to compliance on 10/26/2018.
Violation Division: Los Angeles City Fire Department
Violation Program: HMRRP
Violation Source: CERS

Site ID: 145390
Site Name: PURRFECT AUTO SERVICE
Violation Date: 11-17-2015
Citation: 19 CCR 6.95 25508(a)(1) - California Code of Regulations, Title 19, Chapter 6.95, Section(s) 25508(a)(1)
Violation Description: Failure to complete and electronically submit the Business Activities Page and/or Business Owner Operator Identification Page.
Violation Notes: Returned to compliance on 10/26/2018.
Violation Division: Los Angeles City Fire Department
Violation Program: HMRRP
Violation Source: CERS

Evaluation:
Eval General Type: Compliance Evaluation Inspection
Eval Date: 08-10-2018
Violations Found: No
Eval Type: Routine done by local agency
Eval Notes: Kate Khan, Manager
Eval Division: Los Angeles County Fire Department
Eval Program: HW
Eval Source: CERS

Eval General Type: Compliance Evaluation Inspection
Eval Date: 10-18-2018
Violations Found: Yes
Eval Type: Routine done by local agency
Eval Notes: Consent to enter, inspect and take photographs was given by: Kyong Han, Manager The Business Activities, Owner/Operator Identification, Hazardous Materials Inventory, Site Map, Emergency Response/Contingency Plan and Employee Training Plan sections were reviewed in CERS and field verified. Review and correct any violations indicated previously in this report, on or before the COMPLY BY date associated with each violation. NOTE: The LAMC, Sections (L.A.M.C. SECTION 57.105.1.4; 57.120.3; 57.121.2 and 57.121.2.1.) requires businesses that store, use or handle hazardous materials in the City of Los Angeles to obtain a Consolidated Permit from the Los Angeles Fire Department CUPA **** Annual submission of a Hazardous Materials Business Plan into CERS is required between January 1 and March 1 of every year. Please remember that any change in inventory of greater than 100 percent will require new submission within 30 days of that change. As a reminder, you must all the [Truncated]
Eval Division: Los Angeles City Fire Department
Eval Program: HMRRP
Eval Source: CERS

PURRFECT AUTO SERVICE (Continued) **S123501693**

Eval General Type:	Compliance Evaluation Inspection
Eval Date:	07-24-2015
Violations Found:	No
Eval Type:	Routine done by local agency
Eval Notes:	Kyong Han, Manager
Eval Division:	Los Angeles County Fire Department
Eval Program:	HW
Eval Source:	CERS

Eval General Type:	Compliance Evaluation Inspection
Eval Date:	08-21-2018
Violations Found:	No
Eval Type:	Routine done by local agency
Eval Notes:	Hayk Mirimanyan/Owner purrfectauto162@yahoo.com
Eval Division:	Los Angeles County Fire Department
Eval Program:	HW
Eval Source:	CERS

Eval General Type:	Other/Unknown
Eval Date:	10-26-2018
Violations Found:	No
Eval Type:	Other, not routine, done by local agency
Eval Notes:	Email crafted with specific CERS corrections and how to correct them. Phone call, updated tracking sheet.
Eval Division:	Los Angeles City Fire Department
Eval Program:	HMRRP
Eval Source:	CERS

Eval General Type:	Compliance Evaluation Inspection
Eval Date:	11-17-2015
Violations Found:	Yes
Eval Type:	Routine done by local agency
Eval Notes:	WROTE NOTICE FOR NOT UPDATING ELECTRONIC SUBMISSION OF HMBP. MRS KATE HAN, BUSINESS MANAGER- email kyongokhan@gmail.com
Eval Division:	Los Angeles City Fire Department
Eval Program:	HMRRP
Eval Source:	CERS

Coordinates:

Site ID:	145390
Facility Name:	PURRFECT AUTO SERVICE
Env Int Type Code:	HWG
Program ID:	10251349
Coord Name:	Not reported
Ref Point Type Desc:	Center of a facility or station.
Latitude:	34.150050
Longitude:	-118.404890

Affiliation:

Affiliation Type Desc:	Legal Owner
Entity Name:	HAYK MIRIMANYAN
Entity Title:	Not reported
Affiliation Address:	4350 WHITSETT AVE
Affiliation City:	STUDIO CITY
Affiliation State:	CA
Affiliation Country:	United States

PURRFECT AUTO SERVICE (Continued) **S123501693**

Affiliation Zip:	916040000
Affiliation Phone:	(818) 762-5116
Affiliation Type Desc:	Operator
Entity Name:	KYONG HAN
Entity Title:	Not reported
Affiliation Address:	Not reported
Affiliation City:	Not reported
Affiliation State:	Not reported
Affiliation Country:	Not reported
Affiliation Zip:	Not reported
Affiliation Phone:	(818) 849-8370
Affiliation Type Desc:	CUPA District
Entity Name:	Los Angeles City Fire Department
Entity Title:	Not reported
Affiliation Address:	200 North Main Street, Room 1780
Affiliation City:	Los Angeles
Affiliation State:	CA
Affiliation Country:	Not reported
Affiliation Zip:	90012
Affiliation Phone:	(213) 978-3680
Affiliation Type Desc:	Document Preparer
Entity Name:	KYONG HAN
Entity Title:	Not reported
Affiliation Address:	Not reported
Affiliation City:	Not reported
Affiliation State:	Not reported
Affiliation Country:	Not reported
Affiliation Zip:	Not reported
Affiliation Phone:	Not reported
Affiliation Type Desc:	Identification Signer
Entity Name:	HAYK MIRIMANYAN
Entity Title:	president
Affiliation Address:	Not reported
Affiliation City:	Not reported
Affiliation State:	Not reported
Affiliation Country:	Not reported
Affiliation Zip:	Not reported
Affiliation Phone:	Not reported
Affiliation Type Desc:	Parent Corporation
Entity Name:	PURRFECT AUTO SERVICE
Entity Title:	Not reported
Affiliation Address:	Not reported
Affiliation City:	Not reported
Affiliation State:	Not reported
Affiliation Country:	Not reported
Affiliation Zip:	Not reported
Affiliation Phone:	Not reported
Affiliation Type Desc:	Environmental Contact
Entity Name:	KYONG HAN
Entity Title:	Not reported
Affiliation Address:	4350 WHITSETT AVE

PURRFECT AUTO SERVICE (Continued) **S123501693**

Affiliation City:	STUDIO CITY
Affiliation State:	CA
Affiliation Country:	Not reported
Affiliation Zip:	91604
Affiliation Phone:	Not reported
Affiliation Type Desc:	Facility Mailing Address
Entity Name:	Mailing Address
Entity Title:	Not reported
Affiliation Address:	4350 Whitsett Ave
Affiliation City:	STUDIO CITY
Affiliation State:	CA
Affiliation Country:	Not reported
Affiliation Zip:	91604
Affiliation Phone:	Not reported

J71 **PURRFECT AUTO SERVICE 162** **RCRA NonGen / NLR** **1024864693**
NNE **4350 WHITSETT AVE** **CAL000433257**
1/8-1/4 **STUDIO CITY, CA 91763**
0.235 mi.
1242 ft. **Site 3 of 3 in cluster J**

Relative:
Higher

Actual:
626 ft.

RCRA NonGen / NLR:

Date form received by agency:	2018-01-22 00:00:00.0
Facility name:	PURRFECT AUTO SERVICE 162
Facility address:	4350 WHITSETT AVE STUDIO CITY, CA 91763
EPA ID:	CAL000433257
Contact:	HAYK MIRIMANYAN PRESIDENT
Contact address:	4350 WHITSETT AVE STUDIO CITY, CA 91763
Contact country:	Not reported
Contact telephone:	818-762-5116
Contact email:	PURRFECTAUTO162@YAHOO.COM
EPA Region:	09
Classification:	Non-Generator
Description:	Handler: Non-Generators do not presently generate hazardous waste

Owner/Operator Summary:

Owner/operator name:	HAYK MIRIMANYAN PRESIDENT
Owner/operator address:	4350 WHITSETT AVE STUDIO CITY, CA 91763
Owner/operator country:	Not reported
Owner/operator telephone:	818-762-5116
Owner/operator email:	Not reported
Owner/operator fax:	Not reported
Owner/operator extension:	Not reported
Legal status:	Other
Owner/Operator Type:	Operator
Owner/Op start date:	Not reported
Owner/Op end date:	Not reported
Owner/operator name:	PURRFECT MECHANICAL SERVICES
Owner/operator address:	4350 WHITSETT AVE STUDIO CITY, CA 91763
Owner/operator country:	Not reported

PURRFECT AUTO SERVICE 162 (Continued) **1024864693**

Owner/operator telephone: 818-762-5511
Owner/operator email: Not reported
Owner/operator fax: Not reported
Owner/operator extension: Not reported
Legal status: Other
Owner/Operator Type: Owner
Owner/Op start date: Not reported
Owner/Op end date: Not reported

Handler Activities Summary:
U.S. importer of hazardous waste: No
Mixed waste (haz. and radioactive): No
Recycler of hazardous waste: No
Transporter of hazardous waste: Yes
Treater, storer or disposer of HW: No
Underground injection activity: No
On-site burner exemption: No
Furnace exemption: No
Used oil fuel burner: No
Used oil processor: No
User oil refiner: No
Used oil fuel marketer to burner: No
Used oil Specification marketer: No
Used oil transfer facility: No
Used oil transporter: No

Violation Status: No violations found

K72 **RALPHS GROCERY #701** **RCRA NonGen / NLR** **1024817252**
WSW **12842 VENTURA BLVD** **CAL000320899**
1/8-1/4 **STUDIO CITY, CA 91604**
0.246 mi.
1297 ft. **Site 1 of 2 in cluster K**

Relative:
Higher

Actual:
641 ft.

RCRA NonGen / NLR:
Date form received by agency: 2007-06-18 00:00:00.0
Facility name: RALPHS GROCERY #701
Facility address: 12842 VENTURA BLVD
STUDIO CITY, CA 91604-2369
EPA ID: CAL000320899
Mailing address: P.O. BOX 54143
LOS ANGELES, CA 90054-0000
Contact: SHERRIE WALTERS
Contact address: 1100 W. ARTESIA BLVD.
COMPTON, CA 90220
Contact country: Not reported
Contact telephone: 310-884-4016
Contact email: SHERRIE.WALTERS@RALPHS.COM
EPA Region: 09
Classification: Non-Generator
Description: Handler: Non-Generators do not presently generate hazardous waste

Owner/Operator Summary:
Owner/operator name: RALPHS GROCERY CO
Owner/operator address: PO BOX 54143
LOS ANGELES, CA 90054
Owner/operator country: Not reported
Owner/operator telephone: 310-884-4016

RALPHS GROCERY #701 (Continued) **1024817252**

Owner/operator email:	Not reported
Owner/operator fax:	Not reported
Owner/operator extension:	Not reported
Legal status:	Other
Owner/Operator Type:	Owner
Owner/Op start date:	Not reported
Owner/Op end date:	Not reported
Owner/operator name:	SHERRIE WALTERS
Owner/operator address:	1100 W. ARTESIA BLVD. COMPTON, CA 90220
Owner/operator country:	Not reported
Owner/operator telephone:	310-884-4016
Owner/operator email:	Not reported
Owner/operator fax:	Not reported
Owner/operator extension:	Not reported
Legal status:	Other
Owner/Operator Type:	Operator
Owner/Op start date:	Not reported
Owner/Op end date:	Not reported

Handler Activities Summary:

U.S. importer of hazardous waste:	No
Mixed waste (haz. and radioactive):	No
Recycler of hazardous waste:	No
Transporter of hazardous waste:	Yes
Treater, storer or disposer of HW:	No
Underground injection activity:	No
On-site burner exemption:	No
Furnace exemption:	No
Used oil fuel burner:	No
Used oil processor:	No
User oil refiner:	No
Used oil fuel marketer to burner:	No
Used oil Specification marketer:	No
Used oil transfer facility:	No
Used oil transporter:	No

Violation Status: No violations found

K73 **RALPHS GROCERY #701** **CERS HAZ WASTE** **S113466418**
WSW **12842 VENTURA BLVD** **HAZNET** **N/A**
1/8-1/4 **STUDIO CITY, CA 91604** **HAZMAT**
0.246 mi. **CERS**
1297 ft. **Site 2 of 2 in cluster K** **HWTS**

Relative:
Higher

Actual:
641 ft.

CERS HAZ WASTE:

Name:	RALPHS GROCERY #701
Address:	12842 VENTURA BLVD.
City,State,Zip:	STUDIO CITY, CA 91604
Site ID:	146336
CERS ID:	10160107
CERS Description:	Hazardous Waste Generator

HAZNET:

Name:	RALPHS GROCERY #701
Address:	12842 VENTURA BLVD
Address 2:	Not reported

RALPHS GROCERY #701 (Continued) **S113466418**

City,State,Zip:	STUDIO CITY, CA 916042369
Contact:	SHERRIE WALTERS
Telephone:	3108844016
Mailing Name:	Not reported
Mailing Address:	P.O. BOX 54143
Year:	2017
Gepaid:	CAL000320899
TSD EPA ID:	NVT330010000
CA Waste Code:	281 - Adhesives
Disposal Method:	H039 - Other Recovery Of Reclamation For Reuse Including Acid Regeneration, Organics Recovery Ect
Tons:	0.008
Year:	2017
Gepaid:	CAL000320899
TSD EPA ID:	NVT330010000
CA Waste Code:	311 - Pharmaceutical waste
Disposal Method:	H132 - Landfill Or Surface Impoundment That Will Be Closed As Landfill(To Include On-Site Treatment And/Or Stabilization)
Tons:	0.001
Year:	2017
Gepaid:	CAL000320899
TSD EPA ID:	OKD000402396
CA Waste Code:	311 - Pharmaceutical waste
Disposal Method:	H141 - Storage, Bulking, And/Or Transfer Off Site--No Treatment/Reovery (H010-H129) Or (H131-H135)
Tons:	0.0015
Year:	2017
Gepaid:	CAL000320899
TSD EPA ID:	NVT330010000
CA Waste Code:	791 - Liquids with pH <= 2
Disposal Method:	H039 - Other Recovery Of Reclamation For Reuse Including Acid Regeneration, Organics Recovery Ect
Tons:	0.0075
Year:	2017
Gepaid:	CAL000320899
TSD EPA ID:	NVT330010000
CA Waste Code:	331 - Off-specification, aged or surplus organics
Disposal Method:	H141 - Storage, Bulking, And/Or Transfer Off Site--No Treatment/Reovery (H010-H129) Or (H131-H135)
Tons:	0.0155
Year:	2017
Gepaid:	CAL000320899
TSD EPA ID:	NVT330010000
CA Waste Code:	311 - Pharmaceutical waste
Disposal Method:	H141 - Storage, Bulking, And/Or Transfer Off Site--No Treatment/Reovery (H010-H129) Or (H131-H135)
Tons:	0.0045
Year:	2016
Gepaid:	CAL000320899
TSD EPA ID:	NVT330010000

RALPHS GROCERY #701 (Continued) **S113466418**

CA Waste Code:	281 - Adhesives
Disposal Method:	H039 - Other Recovery Of Reclamation For Reuse Including Acid Regeneration, Organics Recovery Ect
Tons:	0.013
Year:	2016
Gepaid:	CAL000320899
TSD EPA ID:	NVT330010000
CA Waste Code:	331 - Off-specification, aged or surplus organics
Disposal Method:	H141 - Storage, Bulking, And/Or Transfer Off Site--No Treatment/Reovery (H010-H129) Or (H131-H135)
Tons:	0.0005
Year:	2016
Gepaid:	CAL000320899
TSD EPA ID:	NVT330010000
CA Waste Code:	141 - Off-specification, aged or surplus inorganics
Disposal Method:	H132 - Landfill Or Surface Impoundment That Will Be Closed As Landfill(To Include On-Site Treatment And/Or Stabilization)
Tons:	0.0005
Year:	2016
Gepaid:	CAL000320899
TSD EPA ID:	NVT330010000
CA Waste Code:	181 - Other inorganic solid waste
Disposal Method:	H132 - Landfill Or Surface Impoundment That Will Be Closed As Landfill(To Include On-Site Treatment And/Or Stabilization)
Tons:	0.006

Click this hyperlink while viewing on your computer to access
34 additional CA HAZNET: record(s) in the EDR Site Report.

Additional Info:

Year:	2015
Gen EPA ID:	CAL000320899
Shipment Date:	20151111
Creation Date:	9/29/2016 18:33:11
Receipt Date:	20151208
Manifest ID:	009105508JJK
Trans EPA ID:	MIK435642742
Trans Name:	EQ INDUSTRIAL SERVICES
Trans 2 EPA ID:	NED986382133
Trans 2 Name:	SMITH SYSTEMS
TSDF EPA ID:	OKD000402396
Trans Name:	EQ OKLAHOMA INC
TSDF Alt EPA ID:	Not reported
TSDF Alt Name:	Not reported
CA Waste Code:	181 - Other inorganic solid waste Organics
RCRA Code:	D009
Disposal Method:	H141 - Storage, Bulking, And/Or Transfer Off Site--No Treatment/Reovery (H010-H129) Or (H131-H135)
Quantity Tons:	0.002
Waste Quantity:	4
Quantity Unit:	P
Additional Code 1:	Not reported

RALPHS GROCERY #701 (Continued) **S113466418**

Additional Code 2:	Not reported
Additional Code 3:	Not reported
Additional Code 4:	Not reported
Additional Code 5:	Not reported
Shipment Date:	20151111
Creation Date:	Not reported
Receipt Date:	Not reported
Manifest ID:	009105508JJK
Trans EPA ID:	MIK435642742
Trans Name:	EQ INDUSTRIAL SERVICES
Trans 2 EPA ID:	NED986382133
Trans 2 Name:	SMITH SYSTEMS
TSDF EPA ID:	OKD000402396
Trans Name:	EQ OKLAHOMA INC
TSDF Alt EPA ID:	Not reported
TSDF Alt Name:	Not reported
CA Waste Code:	- Not reported
RCRA Code:	Not reported
Disposal Method:	- Not reported
Quantity Tons:	0.001
Waste Quantity:	2
Quantity Unit:	P
Additional Code 1:	Not reported
Additional Code 2:	Not reported
Additional Code 3:	Not reported
Additional Code 4:	Not reported
Additional Code 5:	Not reported
Shipment Date:	20151111
Creation Date:	9/29/2016 18:33:11
Receipt Date:	20151208
Manifest ID:	009105508JJK
Trans EPA ID:	MIK435642742
Trans Name:	EQ INDUSTRIAL SERVICES
Trans 2 EPA ID:	NED986382133
Trans 2 Name:	SMITH SYSTEMS
TSDF EPA ID:	OKD000402396
Trans Name:	EQ OKLAHOMA INC
TSDF Alt EPA ID:	Not reported
TSDF Alt Name:	Not reported
CA Waste Code:	331 - Off-specification, aged, or surplus organics
RCRA Code:	D011
Disposal Method:	H110 - Not reported
Quantity Tons:	0.0115
Waste Quantity:	23
Quantity Unit:	P
Additional Code 1:	D010
Additional Code 2:	D007
Additional Code 3:	Not reported
Additional Code 4:	Not reported
Additional Code 5:	Not reported
Shipment Date:	20151111
Creation Date:	9/29/2016 18:33:11
Receipt Date:	20151208
Manifest ID:	009105508JJK

RALPHS GROCERY #701 (Continued) **S113466418**

Trans EPA ID:	MIK435642742
Trans Name:	EQ INDUSTRIAL SERVICES
Trans 2 EPA ID:	NED986382133
Trans 2 Name:	SMITH SYSTEMS
TSDF EPA ID:	OKD000402396
Trans Name:	EQ OKLAHOMA INC
TSDF Alt EPA ID:	Not reported
TSDF Alt Name:	Not reported
CA Waste Code:	122 - Alkaline solution without metals (pH > 12.5
RCRA Code:	D002
Disposal Method:	H110 - Not reported
Quantity Tons:	0.0065
Waste Quantity:	13
Quantity Unit:	P
Additional Code 1:	Not reported
Additional Code 2:	Not reported
Additional Code 3:	Not reported
Additional Code 4:	Not reported
Additional Code 5:	Not reported
Shipment Date:	20151111
Creation Date:	9/21/2016 18:30:44
Receipt Date:	20151218
Manifest ID:	009105509JJK
Trans EPA ID:	MIK435642742
Trans Name:	EQ INDUSTRIAL SERVICES
Trans 2 EPA ID:	NED986382133
Trans 2 Name:	SMITH SYSTEMS
TSDF EPA ID:	MID980991566
Trans Name:	EQ DETROIT INC
TSDF Alt EPA ID:	Not reported
TSDF Alt Name:	Not reported
CA Waste Code:	311 - Pharmaceutical waste
RCRA Code:	P001
Disposal Method:	H141 - Storage, Bulking, And/Or Transfer Off Site--No Treatment/Reovery (H010-H129) Or (H131-H135)
Quantity Tons:	0.0005
Waste Quantity:	1
Quantity Unit:	P
Additional Code 1:	Not reported
Additional Code 2:	Not reported
Additional Code 3:	Not reported
Additional Code 4:	Not reported
Additional Code 5:	Not reported
Shipment Date:	20151111
Creation Date:	9/21/2016 18:30:44
Receipt Date:	20151218
Manifest ID:	009105509JJK
Trans EPA ID:	MIK435642742
Trans Name:	EQ INDUSTRIAL SERVICES
Trans 2 EPA ID:	NED986382133
Trans 2 Name:	SMITH SYSTEMS
TSDF EPA ID:	MID980991566
Trans Name:	EQ DETROIT INC
TSDF Alt EPA ID:	Not reported
TSDF Alt Name:	Not reported

RALPHS GROCERY #701 (Continued) **S113466418**

CA Waste Code:	311 - Pharmaceutical waste
RCRA Code:	P001
Disposal Method:	H141 - Storage, Bulking, And/Or Transfer Off Site--No Treatment/Reovery (H010-H129) Or (H131-H135)
Quantity Tons:	0.0005
Waste Quantity:	1
Quantity Unit:	P
Additional Code 1:	Not reported
Additional Code 2:	Not reported
Additional Code 3:	Not reported
Additional Code 4:	Not reported
Additional Code 5:	Not reported
Shipment Date:	20151111
Creation Date:	9/29/2016 18:33:11
Receipt Date:	20151208
Manifest ID:	009105508JJK
Trans EPA ID:	MIK435642742
Trans Name:	EQ INDUSTRIAL SERVICES
Trans 2 EPA ID:	NED986382133
Trans 2 Name:	SMITH SYSTEMS
TSDF EPA ID:	OKD000402396
Trans Name:	EQ OKLAHOMA INC
TSDF Alt EPA ID:	Not reported
TSDF Alt Name:	Not reported
CA Waste Code:	331 - Off-specification, aged, or surplus organics
RCRA Code:	D035
Disposal Method:	H141 - Storage, Bulking, And/Or Transfer Off Site--No Treatment/Reovery (H010-H129) Or (H131-H135)
Quantity Tons:	0.0005
Waste Quantity:	1
Quantity Unit:	P
Additional Code 1:	D002
Additional Code 2:	D001
Additional Code 3:	Not reported
Additional Code 4:	Not reported
Additional Code 5:	Not reported
Shipment Date:	20151111
Creation Date:	Not reported
Receipt Date:	Not reported
Manifest ID:	009105508JJK
Trans EPA ID:	MIK435642742
Trans Name:	EQ INDUSTRIAL SERVICES
Trans 2 EPA ID:	NED986382133
Trans 2 Name:	SMITH SYSTEMS
TSDF EPA ID:	OKD000402396
Trans Name:	EQ OKLAHOMA INC
TSDF Alt EPA ID:	Not reported
TSDF Alt Name:	Not reported
CA Waste Code:	281 - Adhesives
RCRA Code:	Not reported
Disposal Method:	- Not reported
Quantity Tons:	0.005
Waste Quantity:	10
Quantity Unit:	P
Additional Code 1:	Not reported

RALPHS GROCERY #701 (Continued) **S113466418**

Additional Code 2:	Not reported
Additional Code 3:	Not reported
Additional Code 4:	Not reported
Additional Code 5:	Not reported
Shipment Date:	20151111
Creation Date:	Not reported
Receipt Date:	Not reported
Manifest ID:	009105508JJK
Trans EPA ID:	MIK435642742
Trans Name:	EQ INDUSTRIAL SERVICES
Trans 2 EPA ID:	NED986382133
Trans 2 Name:	SMITH SYSTEMS
TSDF EPA ID:	OKD000402396
Trans Name:	EQ OKLAHOMA INC
TSDF Alt EPA ID:	Not reported
TSDF Alt Name:	Not reported
CA Waste Code:	181 - Other inorganic solid waste Organics
RCRA Code:	D009
Disposal Method:	H141 - Storage, Bulking, And/Or Transfer Off Site--No Treatment/Reovery (H010-H129) Or (H131-H135)
Quantity Tons:	0.006
Waste Quantity:	12
Quantity Unit:	P
Additional Code 1:	Not reported
Additional Code 2:	Not reported
Additional Code 3:	Not reported
Additional Code 4:	Not reported
Additional Code 5:	Not reported
Shipment Date:	20150528
Creation Date:	11/20/2015 22:15:16
Receipt Date:	20150603
Manifest ID:	009105633JJK
Trans EPA ID:	MIK435642742
Trans Name:	EQ INDUSTRIAL SERVICES
Trans 2 EPA ID:	NED986382133
Trans 2 Name:	SMITH SYSTEMS
TSDF EPA ID:	OKD000402396
Trans Name:	EQ OKLAHOMA INC
TSDF Alt EPA ID:	Not reported
TSDF Alt Name:	Not reported
CA Waste Code:	122 - Alkaline solution without metals (pH > 12.5
RCRA Code:	D002
Disposal Method:	H110 - Not reported
Quantity Tons:	0.002
Waste Quantity:	4
Quantity Unit:	P
Additional Code 1:	Not reported
Additional Code 2:	Not reported
Additional Code 3:	Not reported
Additional Code 4:	Not reported
Additional Code 5:	Not reported

Additional Info:

Year:	2017
Gen EPA ID:	CAL000320899

RALPHS GROCERY #701 (Continued) **S113466418**

Shipment Date:	20171219
Creation Date:	10/16/2018 18:31:15
Receipt Date:	20171228
Manifest ID:	017243443JJK
Trans EPA ID:	MIK435642742
Trans Name:	EQ INDUSTRIAL SERVICES
Trans 2 EPA ID:	ALR000007237
Trans 2 Name:	ACTION RESOURCES INC
TSDF EPA ID:	NVT330010000
Trans Name:	US ECOLOGY INC
TSDF Alt EPA ID:	Not reported
TSDF Alt Name:	Not reported
CA Waste Code:	281 - Adhesives
RCRA Code:	Not reported
Disposal Method:	H039 - Other Recovery Of Reclamation For Reuse Including Acid Regeneration, Organics Recovery Ect
Quantity Tons:	0.007
Waste Quantity:	14
Quantity Unit:	P
Additional Code 1:	Not reported
Additional Code 2:	Not reported
Additional Code 3:	Not reported
Additional Code 4:	Not reported
Additional Code 5:	Not reported

Shipment Date:	20171219
Creation Date:	10/16/2018 18:31:15
Receipt Date:	20171228
Manifest ID:	017243443JJK
Trans EPA ID:	MIK435642742
Trans Name:	EQ INDUSTRIAL SERVICES
Trans 2 EPA ID:	ALR000007237
Trans 2 Name:	ACTION RESOURCES INC
TSDF EPA ID:	NVT330010000
Trans Name:	US ECOLOGY INC
TSDF Alt EPA ID:	Not reported
TSDF Alt Name:	Not reported
CA Waste Code:	122 - Alkaline solution without metals (pH > 12.5
RCRA Code:	D002
Disposal Method:	H039 - Other Recovery Of Reclamation For Reuse Including Acid Regeneration, Organics Recovery Ect
Quantity Tons:	0.006
Waste Quantity:	12
Quantity Unit:	P
Additional Code 1:	Not reported
Additional Code 2:	Not reported
Additional Code 3:	Not reported
Additional Code 4:	Not reported
Additional Code 5:	Not reported

Shipment Date:	20171219
Creation Date:	10/16/2018 18:31:15
Receipt Date:	20171228
Manifest ID:	017243443JJK
Trans EPA ID:	MIK435642742
Trans Name:	EQ INDUSTRIAL SERVICES
Trans 2 EPA ID:	ALR000007237

RALPHS GROCERY #701 (Continued) **S113466418**

Trans 2 Name:	ACTION RESOURCES INC
TSDF EPA ID:	NVT330010000
Trans Name:	US ECOLOGY INC
TSDF Alt EPA ID:	Not reported
TSDF Alt Name:	Not reported
CA Waste Code:	181 - Other inorganic solid waste Organics
RCRA Code:	D009
Disposal Method:	H132 - Landfill Or Surface Impoundment That Will Be Closed As Landfill(To Include On-Site Treatment And/Or Stabilization)
Quantity Tons:	0.002
Waste Quantity:	4
Quantity Unit:	P
Additional Code 1:	Not reported
Additional Code 2:	Not reported
Additional Code 3:	Not reported
Additional Code 4:	Not reported
Additional Code 5:	Not reported
Shipment Date:	20171219
Creation Date:	10/16/2018 18:31:15
Receipt Date:	20171228
Manifest ID:	017243443JJK
Trans EPA ID:	MIK435642742
Trans Name:	EQ INDUSTRIAL SERVICES
Trans 2 EPA ID:	ALR000007237
Trans 2 Name:	ACTION RESOURCES INC
TSDF EPA ID:	NVT330010000
Trans Name:	US ECOLOGY INC
TSDF Alt EPA ID:	Not reported
TSDF Alt Name:	Not reported
CA Waste Code:	311 - Pharmaceutical waste
RCRA Code:	D011
Disposal Method:	H132 - Landfill Or Surface Impoundment That Will Be Closed As Landfill(To Include On-Site Treatment And/Or Stabilization)
Quantity Tons:	0.036
Waste Quantity:	72
Quantity Unit:	P
Additional Code 1:	D010
Additional Code 2:	D007
Additional Code 3:	Not reported
Additional Code 4:	Not reported
Additional Code 5:	Not reported
Shipment Date:	20171219
Creation Date:	10/16/2018 18:31:15
Receipt Date:	20171228
Manifest ID:	017243444JJK
Trans EPA ID:	MIK435642742
Trans Name:	EQ INDUSTRIAL SERVICES
Trans 2 EPA ID:	ALR000007237
Trans 2 Name:	ACTION RESOURCES INC
TSDF EPA ID:	NVT330010000
Trans Name:	US ECOLOGY INC
TSDF Alt EPA ID:	Not reported
TSDF Alt Name:	Not reported
CA Waste Code:	311 - Pharmaceutical waste
RCRA Code:	U010

RALPHS GROCERY #701 (Continued) **S113466418**

Disposal Method:	H141 - Storage, Bulking, And/Or Transfer Off Site--No Treatment/Reovery (H010-H129) Or (H131-H135)
Quantity Tons:	0.0005
Waste Quantity:	1
Quantity Unit:	P
Additional Code 1:	D018
Additional Code 2:	D011
Additional Code 3:	D010
Additional Code 4:	D001
Additional Code 5:	Not reported
Shipment Date:	20171219
Creation Date:	10/16/2018 18:31:15
Receipt Date:	20171228
Manifest ID:	017243444JJK
Trans EPA ID:	MIK435642742
Trans Name:	EQ INDUSTRIAL SERVICES
Trans 2 EPA ID:	ALR000007237
Trans 2 Name:	ACTION RESOURCES INC
TSDF EPA ID:	NVT330010000
Trans Name:	US ECOLOGY INC
TSDF Alt EPA ID:	Not reported
TSDF Alt Name:	Not reported
CA Waste Code:	311 - Pharmaceutical waste
RCRA Code:	P001
Disposal Method:	H132 - Landfill Or Surface Impoundment That Will Be Closed As Landfill(To Include On-Site Treatment And/Or Stabilization)
Quantity Tons:	0.0005
Waste Quantity:	1
Quantity Unit:	P
Additional Code 1:	Not reported
Additional Code 2:	Not reported
Additional Code 3:	Not reported
Additional Code 4:	Not reported
Additional Code 5:	Not reported
Shipment Date:	20170919
Creation Date:	Not reported
Receipt Date:	Not reported
Manifest ID:	017602542JJK
Trans EPA ID:	MIK435642742
Trans Name:	EQ INDUSTRIAL SERVICES
Trans 2 EPA ID:	ALR000007237
Trans 2 Name:	ACTION RESOURCES INC
TSDF EPA ID:	NVT330010000
Trans Name:	US ECOLOGY INC
TSDF Alt EPA ID:	Not reported
TSDF Alt Name:	Not reported
CA Waste Code:	141 - Off-specification, aged, or surplus inorganics
RCRA Code:	D001
Disposal Method:	H132 - Landfill Or Surface Impoundment That Will Be Closed As Landfill(To Include On-Site Treatment And/Or Stabilization)
Quantity Tons:	0.001
Waste Quantity:	2
Quantity Unit:	P
Additional Code 1:	Not reported
Additional Code 2:	Not reported

RALPHS GROCERY #701 (Continued) **S113466418**

Additional Code 3:	Not reported
Additional Code 4:	Not reported
Additional Code 5:	Not reported
Shipment Date:	20170919
Creation Date:	7/11/2018 18:32:18
Receipt Date:	20171002
Manifest ID:	017602543JJK
Trans EPA ID:	MIK435642742
Trans Name:	EQ INDUSTRIAL SERVICES
Trans 2 EPA ID:	ALR000007237
Trans 2 Name:	ACTION RESOURCES INC
TSDF EPA ID:	NVT330010000
Trans Name:	US ECOLOGY INC
TSDF Alt EPA ID:	Not reported
TSDF Alt Name:	Not reported
CA Waste Code:	311 - Pharmaceutical waste
RCRA Code:	P001
Disposal Method:	H132 - Landfill Or Surface Impoundment That Will Be Closed As Landfill(To Include On-Site Treatment And/Or Stabilization)
Quantity Tons:	0.0005
Waste Quantity:	1
Quantity Unit:	P
Additional Code 1:	Not reported
Additional Code 2:	Not reported
Additional Code 3:	Not reported
Additional Code 4:	Not reported
Additional Code 5:	Not reported
Shipment Date:	20170919
Creation Date:	7/11/2018 18:32:18
Receipt Date:	20171002
Manifest ID:	017602543JJK
Trans EPA ID:	MIK435642742
Trans Name:	EQ INDUSTRIAL SERVICES
Trans 2 EPA ID:	ALR000007237
Trans 2 Name:	ACTION RESOURCES INC
TSDF EPA ID:	NVT330010000
Trans Name:	US ECOLOGY INC
TSDF Alt EPA ID:	Not reported
TSDF Alt Name:	Not reported
CA Waste Code:	311 - Pharmaceutical waste
RCRA Code:	U010
Disposal Method:	H141 - Storage, Bulking, And/Or Transfer Off Site--No Treatment/Reovery (H010-H129) Or (H131-H135)
Quantity Tons:	0.001
Waste Quantity:	2
Quantity Unit:	P
Additional Code 1:	D018
Additional Code 2:	D011
Additional Code 3:	D010
Additional Code 4:	D001
Additional Code 5:	Not reported
Shipment Date:	20170919
Creation Date:	10/5/2018 18:30:23
Receipt Date:	20171002

RALPHS GROCERY #701 (Continued) **S113466418**

Manifest ID:	017602542JJK
Trans EPA ID:	MIK435642742
Trans Name:	EQ INDUSTRIAL SERVICES
Trans 2 EPA ID:	ALR000007237
Trans 2 Name:	ACTION RESOURCES INC
TSDF EPA ID:	NVT330010000
Trans Name:	US ECOLOGY INC
TSDF Alt EPA ID:	Not reported
TSDF Alt Name:	Not reported
CA Waste Code:	281 - Adhesives
RCRA Code:	Not reported
Disposal Method:	H039 - Other Recovery Of Reclamation For Reuse Including Acid Regeneration, Organics Recovery Ect
Quantity Tons:	0.0065
Waste Quantity:	13
Quantity Unit:	P
Additional Code 1:	Not reported
Additional Code 2:	Not reported
Additional Code 3:	Not reported
Additional Code 4:	Not reported
Additional Code 5:	Not reported

Additional Info:

Year:	2011
Gen EPA ID:	CAL000320899
Shipment Date:	20110829
Creation Date:	Not reported
Receipt Date:	Not reported
Manifest ID:	008984795JJK
Trans EPA ID:	CAD008364432
Trans Name:	RHO CHEM LLC
Trans 2 EPA ID:	CAD983649880
Trans 2 Name:	PSC ENVIRONMENTAL SERVICES OF POMONA LP
TSDF EPA ID:	CAD008364432
Trans Name:	RHO CHEM LLC
TSDF Alt EPA ID:	Not reported
TSDF Alt Name:	Not reported
CA Waste Code:	331 - Off-specification, aged, or surplus organics
RCRA Code:	D016
Disposal Method:	H141 - Storage, Bulking, And/Or Transfer Off Site--No Treatment/Reovery (H010-H129) Or (H131-H135)
Quantity Tons:	0.001
Waste Quantity:	2
Quantity Unit:	P
Additional Code 1:	D011
Additional Code 2:	D008
Additional Code 3:	D007
Additional Code 4:	Not reported
Additional Code 5:	Not reported
Shipment Date:	20110829
Creation Date:	Not reported
Receipt Date:	Not reported
Manifest ID:	008984795JJK
Trans EPA ID:	CAD008364432
Trans Name:	RHO CHEM LLC

RALPHS GROCERY #701 (Continued) **S113466418**

Trans 2 EPA ID:	CAD983649880
Trans 2 Name:	PSC ENVIRONMENTAL SERVICES OF POMONA LP
TSDF EPA ID:	CAD008364432
Trans Name:	RHO CHEM LLC
TSDF Alt EPA ID:	Not reported
TSDF Alt Name:	Not reported
CA Waste Code:	122 - Alkaline solution without metals (pH > 12.5
RCRA Code:	D002
Disposal Method:	H141 - Storage, Bulking, And/Or Transfer Off Site--No Treatment/Reovery (H010-H129) Or (H131-H135)
Quantity Tons:	0.0065
Waste Quantity:	13
Quantity Unit:	P
Additional Code 1:	Not reported
Additional Code 2:	Not reported
Additional Code 3:	Not reported
Additional Code 4:	Not reported
Additional Code 5:	Not reported
Shipment Date:	20110829
Creation Date:	Not reported
Receipt Date:	Not reported
Manifest ID:	008984795JJK
Trans EPA ID:	CAD008364432
Trans Name:	RHO CHEM LLC
Trans 2 EPA ID:	CAD983649880
Trans 2 Name:	PSC ENVIRONMENTAL SERVICES OF POMONA LP
TSDF EPA ID:	CAD008364432
Trans Name:	RHO CHEM LLC
TSDF Alt EPA ID:	Not reported
TSDF Alt Name:	Not reported
CA Waste Code:	181 - Other inorganic solid waste Organics
RCRA Code:	D009
Disposal Method:	H141 - Storage, Bulking, And/Or Transfer Off Site--No Treatment/Reovery (H010-H129) Or (H131-H135)
Quantity Tons:	0.012
Waste Quantity:	24
Quantity Unit:	P
Additional Code 1:	Not reported
Additional Code 2:	Not reported
Additional Code 3:	Not reported
Additional Code 4:	Not reported
Additional Code 5:	Not reported
Shipment Date:	20110829
Creation Date:	7/19/2012 22:00:08
Receipt Date:	20110830
Manifest ID:	008984795JJK
Trans EPA ID:	CAD008364432
Trans Name:	RHO CHEM LLC
Trans 2 EPA ID:	CAD983649880
Trans 2 Name:	PSC ENVIRONMENTAL SERVICES OF POMONA LP
TSDF EPA ID:	CAD008364432
Trans Name:	RHO CHEM LLC
TSDF Alt EPA ID:	Not reported
TSDF Alt Name:	Not reported
CA Waste Code:	141 - Off-specification, aged, or surplus inorganics

RALPHS GROCERY #701 (Continued) **S113466418**

RCRA Code:	D002
Disposal Method:	H141 - Storage, Bulking, And/Or Transfer Off Site--No Treatment/Reovery (H010-H129) Or (H131-H135)
Quantity Tons:	0.0015
Waste Quantity:	3
Quantity Unit:	P
Additional Code 1:	D001
Additional Code 2:	Not reported
Additional Code 3:	Not reported
Additional Code 4:	Not reported
Additional Code 5:	Not reported
Shipment Date:	20110829
Creation Date:	7/19/2012 22:00:08
Receipt Date:	20110830
Manifest ID:	008984795JJK
Trans EPA ID:	CAD008364432
Trans Name:	RHO CHEM LLC
Trans 2 EPA ID:	CAD983649880
Trans 2 Name:	PSC ENVIRONMENTAL SERVICES OF POMONA LP
TSDF EPA ID:	CAD008364432
Trans Name:	RHO CHEM LLC
TSDF Alt EPA ID:	Not reported
TSDF Alt Name:	Not reported
CA Waste Code:	214 - Unspecified solvent mixture
RCRA Code:	D035
Disposal Method:	H141 - Storage, Bulking, And/Or Transfer Off Site--No Treatment/Reovery (H010-H129) Or (H131-H135)
Quantity Tons:	0.002
Waste Quantity:	4
Quantity Unit:	P
Additional Code 1:	D005
Additional Code 2:	D001
Additional Code 3:	Not reported
Additional Code 4:	Not reported
Additional Code 5:	Not reported
Shipment Date:	20110829
Creation Date:	7/19/2012 22:00:08
Receipt Date:	20110830
Manifest ID:	008984795JJK
Trans EPA ID:	CAD008364432
Trans Name:	RHO CHEM LLC
Trans 2 EPA ID:	CAD983649880
Trans 2 Name:	PSC ENVIRONMENTAL SERVICES OF POMONA LP
TSDF EPA ID:	CAD008364432
Trans Name:	RHO CHEM LLC
TSDF Alt EPA ID:	Not reported
TSDF Alt Name:	Not reported
CA Waste Code:	331 - Off-specification, aged, or surplus organics
RCRA Code:	D035
Disposal Method:	H061 - Fuel Blending Prior To Energy Recovery At Another Site
Quantity Tons:	0.0025
Waste Quantity:	5
Quantity Unit:	P
Additional Code 1:	D018
Additional Code 2:	D001

RALPHS GROCERY #701 (Continued) **S113466418**

Additional Code 3:	Not reported
Additional Code 4:	Not reported
Additional Code 5:	Not reported
Shipment Date:	20110829
Creation Date:	7/19/2012 22:00:08
Receipt Date:	20110830
Manifest ID:	008984795JJK
Trans EPA ID:	CAD008364432
Trans Name:	RHO CHEM LLC
Trans 2 EPA ID:	CAD983649880
Trans 2 Name:	PSC ENVIRONMENTAL SERVICES OF POMONA LP
TSDF EPA ID:	CAD008364432
Trans Name:	RHO CHEM LLC
TSDF Alt EPA ID:	Not reported
TSDF Alt Name:	Not reported
CA Waste Code:	352 - Other organic solids
RCRA Code:	D018
Disposal Method:	H141 - Storage, Bulking, And/Or Transfer Off Site--No Treatment/Reovery (H010-H129) Or (H131-H135)
Quantity Tons:	0.002
Waste Quantity:	4
Quantity Unit:	P
Additional Code 1:	D001
Additional Code 2:	Not reported
Additional Code 3:	Not reported
Additional Code 4:	Not reported
Additional Code 5:	Not reported
Shipment Date:	20110829
Creation Date:	Not reported
Receipt Date:	Not reported
Manifest ID:	008984795JJK
Trans EPA ID:	CAD008364432
Trans Name:	RHO CHEM LLC
Trans 2 EPA ID:	CAD983649880
Trans 2 Name:	PSC ENVIRONMENTAL SERVICES OF POMONA LP
TSDF EPA ID:	CAD008364432
Trans Name:	RHO CHEM LLC
TSDF Alt EPA ID:	Not reported
TSDF Alt Name:	Not reported
CA Waste Code:	181 - Other inorganic solid waste Organics
RCRA Code:	Not reported
Disposal Method:	H141 - Storage, Bulking, And/Or Transfer Off Site--No Treatment/Reovery (H010-H129) Or (H131-H135)
Quantity Tons:	0.0035
Waste Quantity:	7
Quantity Unit:	P
Additional Code 1:	Not reported
Additional Code 2:	Not reported
Additional Code 3:	Not reported
Additional Code 4:	Not reported
Additional Code 5:	Not reported

Additional Info:

Year:	2012
Gen EPA ID:	CAL000320899

RALPHS GROCERY #701 (Continued) **S113466418**

Shipment Date:	20121218
Creation Date:	3/7/2013 22:15:08
Receipt Date:	20121231
Manifest ID:	000425546PSC
Trans EPA ID:	CAD008364432
Trans Name:	RHO CHEM LLC
Trans 2 EPA ID:	CAD983649880
Trans 2 Name:	PSC ENVIRONMENTAL SERVICES OF POMONA LP
TSDF EPA ID:	CAD008364432
Trans Name:	RHO CHEM LLC
TSDF Alt EPA ID:	Not reported
TSDF Alt Name:	Not reported
CA Waste Code:	311 - Pharmaceutical waste
RCRA Code:	P188
Disposal Method:	H141 - Storage, Bulking, And/Or Transfer Off Site--No Treatment/Reovery (H010-H129) Or (H131-H135)
Quantity Tons:	0.0005
Waste Quantity:	1
Quantity Unit:	P
Additional Code 1:	P001
Additional Code 2:	Not reported
Additional Code 3:	Not reported
Additional Code 4:	Not reported
Additional Code 5:	Not reported

Shipment Date:	20120907
Creation Date:	12/13/2012 22:15:09
Receipt Date:	20120918
Manifest ID:	000366503PSC
Trans EPA ID:	CAD008364432
Trans Name:	RHO CHEM LLC
Trans 2 EPA ID:	CAD983649880
Trans 2 Name:	PSC ENVIRONMENTAL SERVICES OF POMONA LP
TSDF EPA ID:	CAD008364432
Trans Name:	RHO CHEM LLC
TSDF Alt EPA ID:	Not reported
TSDF Alt Name:	Not reported
CA Waste Code:	331 - Off-specification, aged, or surplus organics
RCRA Code:	D035
Disposal Method:	H061 - Fuel Blending Prior To Energy Recovery At Another Site
Quantity Tons:	0.0195
Waste Quantity:	39
Quantity Unit:	P
Additional Code 1:	D018
Additional Code 2:	D001
Additional Code 3:	Not reported
Additional Code 4:	Not reported
Additional Code 5:	Not reported

Shipment Date:	20120907
Creation Date:	12/13/2012 22:15:09
Receipt Date:	20120918
Manifest ID:	000366503PSC
Trans EPA ID:	CAD008364432
Trans Name:	RHO CHEM LLC
Trans 2 EPA ID:	CAD983649880
Trans 2 Name:	PSC ENVIRONMENTAL SERVICES OF POMONA LP

RALPHS GROCERY #701 (Continued) **S113466418**

TSDF EPA ID:	CAD008364432
Trans Name:	RHO CHEM LLC
TSDF Alt EPA ID:	Not reported
TSDF Alt Name:	Not reported
CA Waste Code:	181 - Other inorganic solid waste Organics
RCRA Code:	D009
Disposal Method:	H141 - Storage, Bulking, And/Or Transfer Off Site--No Treatment/Reovery (H010-H129) Or (H131-H135)
Quantity Tons:	0.016
Waste Quantity:	32
Quantity Unit:	P
Additional Code 1:	Not reported
Additional Code 2:	Not reported
Additional Code 3:	Not reported
Additional Code 4:	Not reported
Additional Code 5:	Not reported
Shipment Date:	20120907
Creation Date:	Not reported
Receipt Date:	Not reported
Manifest ID:	000366503PSC
Trans EPA ID:	CAD008364432
Trans Name:	RHO CHEM LLC
Trans 2 EPA ID:	CAD983649880
Trans 2 Name:	PSC ENVIRONMENTAL SERVICES OF POMONA LP
TSDF EPA ID:	CAD008364432
Trans Name:	RHO CHEM LLC
TSDF Alt EPA ID:	Not reported
TSDF Alt Name:	Not reported
CA Waste Code:	122 - Alkaline solution without metals (pH > 12.5
RCRA Code:	D002
Disposal Method:	H141 - Storage, Bulking, And/Or Transfer Off Site--No Treatment/Reovery (H010-H129) Or (H131-H135)
Quantity Tons:	0.0215
Waste Quantity:	43
Quantity Unit:	P
Additional Code 1:	Not reported
Additional Code 2:	Not reported
Additional Code 3:	Not reported
Additional Code 4:	Not reported
Additional Code 5:	Not reported
Shipment Date:	20120907
Creation Date:	12/13/2012 22:15:09
Receipt Date:	20120918
Manifest ID:	000366503PSC
Trans EPA ID:	CAD008364432
Trans Name:	RHO CHEM LLC
Trans 2 EPA ID:	CAD983649880
Trans 2 Name:	PSC ENVIRONMENTAL SERVICES OF POMONA LP
TSDF EPA ID:	CAD008364432
Trans Name:	RHO CHEM LLC
TSDF Alt EPA ID:	Not reported
TSDF Alt Name:	Not reported
CA Waste Code:	214 - Unspecified solvent mixture
RCRA Code:	D035
Disposal Method:	H141 - Storage, Bulking, And/Or Transfer Off Site--No

RALPHS GROCERY #701 (Continued) **S113466418**

	Treatment/Reovery (H010-H129) Or (H131-H135)
Quantity Tons:	0.017
Waste Quantity:	34
Quantity Unit:	P
Additional Code 1:	D005
Additional Code 2:	D001
Additional Code 3:	Not reported
Additional Code 4:	Not reported
Additional Code 5:	Not reported
Shipment Date:	20120907
Creation Date:	12/13/2012 22:15:09
Receipt Date:	20120918
Manifest ID:	000366503PSC
Trans EPA ID:	CAD008364432
Trans Name:	RHO CHEM LLC
Trans 2 EPA ID:	CAD983649880
Trans 2 Name:	PSC ENVIRONMENTAL SERVICES OF POMONA LP
TSDF EPA ID:	CAD008364432
Trans Name:	RHO CHEM LLC
TSDF Alt EPA ID:	Not reported
TSDF Alt Name:	Not reported
CA Waste Code:	141 - Off-specification, aged, or surplus inorganics
RCRA Code:	D001
Disposal Method:	H141 - Storage, Bulking, And/Or Transfer Off Site--No Treatment/Reovery (H010-H129) Or (H131-H135)
Quantity Tons:	0.0025
Waste Quantity:	5
Quantity Unit:	P
Additional Code 1:	Not reported
Additional Code 2:	Not reported
Additional Code 3:	Not reported
Additional Code 4:	Not reported
Additional Code 5:	Not reported

Additional Info:

Year:	2014
Gen EPA ID:	CAL000320899
Shipment Date:	20141204
Creation Date:	2/11/2015 22:15:10
Receipt Date:	20141210
Manifest ID:	000901605PSC
Trans EPA ID:	CAD008364432
Trans Name:	RHO CHEM LLC
Trans 2 EPA ID:	CAD983649880
Trans 2 Name:	PSC ENVIRONMENTAL SERVICES OF POMONA LP
TSDF EPA ID:	CAD008364432
Trans Name:	RHO CHEM LLC
TSDF Alt EPA ID:	Not reported
TSDF Alt Name:	Not reported
CA Waste Code:	331 - Off-specification, aged, or surplus organics
RCRA Code:	D035
Disposal Method:	H141 - Storage, Bulking, And/Or Transfer Off Site--No Treatment/Reovery (H010-H129) Or (H131-H135)
Quantity Tons:	0.0135
Waste Quantity:	27

RALPHS GROCERY #701 (Continued) **S113466418**

Quantity Unit:	P
Additional Code 1:	D005
Additional Code 2:	D001
Additional Code 3:	Not reported
Additional Code 4:	Not reported
Additional Code 5:	Not reported
Shipment Date:	20141204
Creation Date:	Not reported
Receipt Date:	Not reported
Manifest ID:	000901605PSC
Trans EPA ID:	CAD008364432
Trans Name:	RHO CHEM LLC
Trans 2 EPA ID:	CAD983649880
Trans 2 Name:	PSC ENVIRONMENTAL SERVICES OF POMONA LP
TSDF EPA ID:	CAD008364432
Trans Name:	RHO CHEM LLC
TSDF Alt EPA ID:	Not reported
TSDF Alt Name:	Not reported
CA Waste Code:	331 - Off-specification, aged, or surplus organics
RCRA Code:	Not reported
Disposal Method:	H141 - Storage, Bulking, And/Or Transfer Off Site--No Treatment/Reovery (H010-H129) Or (H131-H135)
Quantity Tons:	0.0125
Waste Quantity:	25
Quantity Unit:	P
Additional Code 1:	Not reported
Additional Code 2:	Not reported
Additional Code 3:	Not reported
Additional Code 4:	Not reported
Additional Code 5:	Not reported
Shipment Date:	20141204
Creation Date:	2/11/2015 22:15:10
Receipt Date:	20141210
Manifest ID:	000901605PSC
Trans EPA ID:	CAD008364432
Trans Name:	RHO CHEM LLC
Trans 2 EPA ID:	CAD983649880
Trans 2 Name:	PSC ENVIRONMENTAL SERVICES OF POMONA LP
TSDF EPA ID:	CAD008364432
Trans Name:	RHO CHEM LLC
TSDF Alt EPA ID:	Not reported
TSDF Alt Name:	Not reported
CA Waste Code:	122 - Alkaline solution without metals (pH > 12.5
RCRA Code:	D002
Disposal Method:	H141 - Storage, Bulking, And/Or Transfer Off Site--No Treatment/Reovery (H010-H129) Or (H131-H135)
Quantity Tons:	0.0125
Waste Quantity:	25
Quantity Unit:	P
Additional Code 1:	Not reported
Additional Code 2:	Not reported
Additional Code 3:	Not reported
Additional Code 4:	Not reported
Additional Code 5:	Not reported

RALPHS GROCERY #701 (Continued) **S113466418**

Shipment Date:	20141204
Creation Date:	2/11/2015 22:15:10
Receipt Date:	20141210
Manifest ID:	000901605PSC
Trans EPA ID:	CAD008364432
Trans Name:	RHO CHEM LLC
Trans 2 EPA ID:	CAD983649880
Trans 2 Name:	PSC ENVIRONMENTAL SERVICES OF POMONA LP
TSDF EPA ID:	CAD008364432
Trans Name:	RHO CHEM LLC
TSDF Alt EPA ID:	Not reported
TSDF Alt Name:	Not reported
CA Waste Code:	181 - Other inorganic solid waste Organics
RCRA Code:	D009
Disposal Method:	H141 - Storage, Bulking, And/Or Transfer Off Site--No Treatment/Reovery (H010-H129) Or (H131-H135)
Quantity Tons:	0.011
Waste Quantity:	22
Quantity Unit:	P
Additional Code 1:	Not reported
Additional Code 2:	Not reported
Additional Code 3:	Not reported
Additional Code 4:	Not reported
Additional Code 5:	Not reported

Shipment Date:	20141204
Creation Date:	2/11/2015 22:15:10
Receipt Date:	20141210
Manifest ID:	000901605PSC
Trans EPA ID:	CAD008364432
Trans Name:	RHO CHEM LLC
Trans 2 EPA ID:	CAD983649880
Trans 2 Name:	PSC ENVIRONMENTAL SERVICES OF POMONA LP
TSDF EPA ID:	CAD008364432
Trans Name:	RHO CHEM LLC
TSDF Alt EPA ID:	Not reported
TSDF Alt Name:	Not reported
CA Waste Code:	- Not reported
RCRA Code:	Not reported
Disposal Method:	H141 - Storage, Bulking, And/Or Transfer Off Site--No Treatment/Reovery (H010-H129) Or (H131-H135)
Quantity Tons:	Not reported
Waste Quantity:	Not reported
Quantity Unit:	Not reported
Additional Code 1:	Not reported
Additional Code 2:	Not reported
Additional Code 3:	Not reported
Additional Code 4:	Not reported
Additional Code 5:	Not reported

Shipment Date:	20141204
Creation Date:	Not reported
Receipt Date:	Not reported
Manifest ID:	000901605PSC
Trans EPA ID:	CAD008364432
Trans Name:	RHO CHEM LLC
Trans 2 EPA ID:	CAD983649880

RALPHS GROCERY #701 (Continued) **S113466418**

Trans 2 Name:	PSC ENVIRONMENTAL SERVICES OF POMONA LP
TSDF EPA ID:	CAD008364432
Trans Name:	RHO CHEM LLC
TSDF Alt EPA ID:	Not reported
TSDF Alt Name:	Not reported
CA Waste Code:	- Not reported
RCRA Code:	D009
Disposal Method:	H141 - Storage, Bulking, And/Or Transfer Off Site--No Treatment/Reovery (H010-H129) Or (H131-H135)
Quantity Tons:	0.0005
Waste Quantity:	1
Quantity Unit:	P
Additional Code 1:	Not reported
Additional Code 2:	Not reported
Additional Code 3:	Not reported
Additional Code 4:	Not reported
Additional Code 5:	Not reported
Shipment Date:	20141204
Creation Date:	Not reported
Receipt Date:	Not reported
Manifest ID:	000901605PSC
Trans EPA ID:	CAD008364432
Trans Name:	RHO CHEM LLC
Trans 2 EPA ID:	CAD983649880
Trans 2 Name:	PSC ENVIRONMENTAL SERVICES OF POMONA LP
TSDF EPA ID:	CAD008364432
Trans Name:	RHO CHEM LLC
TSDF Alt EPA ID:	Not reported
TSDF Alt Name:	Not reported
CA Waste Code:	311 - Pharmaceutical waste
RCRA Code:	P001
Disposal Method:	H141 - Storage, Bulking, And/Or Transfer Off Site--No Treatment/Reovery (H010-H129) Or (H131-H135)
Quantity Tons:	0.0005
Waste Quantity:	1
Quantity Unit:	P
Additional Code 1:	Not reported
Additional Code 2:	Not reported
Additional Code 3:	Not reported
Additional Code 4:	Not reported
Additional Code 5:	Not reported
Shipment Date:	20140605
Creation Date:	Not reported
Receipt Date:	Not reported
Manifest ID:	000776354PSC
Trans EPA ID:	CAD008364432
Trans Name:	RHO CHEM LLC
Trans 2 EPA ID:	CAD983649880
Trans 2 Name:	PSC ENVIRONMENTAL SERVICES OF POMONA LP
TSDF EPA ID:	CAD008364432
Trans Name:	RHO CHEM LLC
TSDF Alt EPA ID:	Not reported
TSDF Alt Name:	Not reported
CA Waste Code:	311 - Pharmaceutical waste
RCRA Code:	U002

RALPHS GROCERY #701 (Continued) **S113466418**

Disposal Method:	- Not reported
Quantity Tons:	0.0005
Waste Quantity:	1
Quantity Unit:	P
Additional Code 1:	D007
Additional Code 2:	D006
Additional Code 3:	D005
Additional Code 4:	D001
Additional Code 5:	Not reported
Shipment Date:	20140605
Creation Date:	9/9/2014 22:15:03
Receipt Date:	20140612
Manifest ID:	000776354PSC
Trans EPA ID:	CAD008364432
Trans Name:	RHO CHEM LLC
Trans 2 EPA ID:	CAD983649880
Trans 2 Name:	PSC ENVIRONMENTAL SERVICES OF POMONA LP
TSDF EPA ID:	CAD008364432
Trans Name:	RHO CHEM LLC
TSDF Alt EPA ID:	Not reported
TSDF Alt Name:	Not reported
CA Waste Code:	214 - Unspecified solvent mixture
RCRA Code:	D035
Disposal Method:	H141 - Storage, Bulking, And/Or Transfer Off Site--No Treatment/Reovery (H010-H129) Or (H131-H135)
Quantity Tons:	0.0145
Waste Quantity:	29
Quantity Unit:	P
Additional Code 1:	D005
Additional Code 2:	D001
Additional Code 3:	Not reported
Additional Code 4:	Not reported
Additional Code 5:	Not reported
Shipment Date:	20140605
Creation Date:	9/9/2014 22:15:03
Receipt Date:	20140612
Manifest ID:	000776354PSC
Trans EPA ID:	CAD008364432
Trans Name:	RHO CHEM LLC
Trans 2 EPA ID:	CAD983649880
Trans 2 Name:	PSC ENVIRONMENTAL SERVICES OF POMONA LP
TSDF EPA ID:	CAD008364432
Trans Name:	RHO CHEM LLC
TSDF Alt EPA ID:	Not reported
TSDF Alt Name:	Not reported
CA Waste Code:	141 - Off-specification, aged, or surplus inorganics
RCRA Code:	D001
Disposal Method:	H141 - Storage, Bulking, And/Or Transfer Off Site--No Treatment/Reovery (H010-H129) Or (H131-H135)
Quantity Tons:	0.0095
Waste Quantity:	19
Quantity Unit:	P
Additional Code 1:	Not reported
Additional Code 2:	Not reported
Additional Code 3:	Not reported

RALPHS GROCERY #701 (Continued) **S113466418**

Additional Code 4:	Not reported
Additional Code 5:	Not reported

Additional Info:

Year:	2016
Gen EPA ID:	CAL000320899
Shipment Date:	20151111
Creation Date:	9/29/2016 18:33:11
Receipt Date:	20151208
Manifest ID:	009105508JJK
Trans EPA ID:	MIK435642742
Trans Name:	EQ INDUSTRIAL SERVICES
Trans 2 EPA ID:	NED986382133
Trans 2 Name:	SMITH SYSTEMS
TSDF EPA ID:	OKD000402396
Trans Name:	EQ OKLAHOMA INC
TSDF Alt EPA ID:	Not reported
TSDF Alt Name:	Not reported
CA Waste Code:	181 - Other inorganic solid waste Organics
RCRA Code:	D009
Disposal Method:	H141 - Storage, Bulking, And/Or Transfer Off Site--No Treatment/Reovery (H010-H129) Or (H131-H135)
Quantity Tons:	0.002
Waste Quantity:	4
Quantity Unit:	P
Additional Code 1:	Not reported
Additional Code 2:	Not reported
Additional Code 3:	Not reported
Additional Code 4:	Not reported
Additional Code 5:	Not reported
Shipment Date:	20151111
Creation Date:	Not reported
Receipt Date:	Not reported
Manifest ID:	009105508JJK
Trans EPA ID:	MIK435642742
Trans Name:	EQ INDUSTRIAL SERVICES
Trans 2 EPA ID:	NED986382133
Trans 2 Name:	SMITH SYSTEMS
TSDF EPA ID:	OKD000402396
Trans Name:	EQ OKLAHOMA INC
TSDF Alt EPA ID:	Not reported
TSDF Alt Name:	Not reported
CA Waste Code:	- Not reported
RCRA Code:	Not reported
Disposal Method:	- Not reported
Quantity Tons:	0.001
Waste Quantity:	2
Quantity Unit:	P
Additional Code 1:	Not reported
Additional Code 2:	Not reported
Additional Code 3:	Not reported
Additional Code 4:	Not reported
Additional Code 5:	Not reported
Shipment Date:	20151111

RALPHS GROCERY #701 (Continued) **S113466418**

Creation Date:	9/29/2016 18:33:11
Receipt Date:	20151208
Manifest ID:	009105508JJK
Trans EPA ID:	MIK435642742
Trans Name:	EQ INDUSTRIAL SERVICES
Trans 2 EPA ID:	NED986382133
Trans 2 Name:	SMITH SYSTEMS
TSDF EPA ID:	OKD000402396
Trans Name:	EQ OKLAHOMA INC
TSDF Alt EPA ID:	Not reported
TSDF Alt Name:	Not reported
CA Waste Code:	331 - Off-specification, aged, or surplus organics
RCRA Code:	D011
Disposal Method:	H110 - Not reported
Quantity Tons:	0.0115
Waste Quantity:	23
Quantity Unit:	P
Additional Code 1:	D010
Additional Code 2:	D007
Additional Code 3:	Not reported
Additional Code 4:	Not reported
Additional Code 5:	Not reported

Shipment Date:	20151111
Creation Date:	9/29/2016 18:33:11
Receipt Date:	20151208
Manifest ID:	009105508JJK
Trans EPA ID:	MIK435642742
Trans Name:	EQ INDUSTRIAL SERVICES
Trans 2 EPA ID:	NED986382133
Trans 2 Name:	SMITH SYSTEMS
TSDF EPA ID:	OKD000402396
Trans Name:	EQ OKLAHOMA INC
TSDF Alt EPA ID:	Not reported
TSDF Alt Name:	Not reported
CA Waste Code:	122 - Alkaline solution without metals (pH > 12.5
RCRA Code:	D002
Disposal Method:	H110 - Not reported
Quantity Tons:	0.0065
Waste Quantity:	13
Quantity Unit:	P
Additional Code 1:	Not reported
Additional Code 2:	Not reported
Additional Code 3:	Not reported
Additional Code 4:	Not reported
Additional Code 5:	Not reported

Shipment Date:	20151111
Creation Date:	9/21/2016 18:30:44
Receipt Date:	20151218
Manifest ID:	009105509JJK
Trans EPA ID:	MIK435642742
Trans Name:	EQ INDUSTRIAL SERVICES
Trans 2 EPA ID:	NED986382133
Trans 2 Name:	SMITH SYSTEMS
TSDF EPA ID:	MID980991566
Trans Name:	EQ DETROIT INC

RALPHS GROCERY #701 (Continued) **S113466418**

TSDF Alt EPA ID:	Not reported
TSDF Alt Name:	Not reported
CA Waste Code:	311 - Pharmaceutical waste
RCRA Code:	P001
Disposal Method:	H141 - Storage, Bulking, And/Or Transfer Off Site--No Treatment/Reovery (H010-H129) Or (H131-H135)
Quantity Tons:	0.0005
Waste Quantity:	1
Quantity Unit:	P
Additional Code 1:	Not reported
Additional Code 2:	Not reported
Additional Code 3:	Not reported
Additional Code 4:	Not reported
Additional Code 5:	Not reported
Shipment Date:	20151111
Creation Date:	9/21/2016 18:30:44
Receipt Date:	20151218
Manifest ID:	009105509JJK
Trans EPA ID:	MIK435642742
Trans Name:	EQ INDUSTRIAL SERVICES
Trans 2 EPA ID:	NED986382133
Trans 2 Name:	SMITH SYSTEMS
TSDF EPA ID:	MID980991566
Trans Name:	EQ DETROIT INC
TSDF Alt EPA ID:	Not reported
TSDF Alt Name:	Not reported
CA Waste Code:	311 - Pharmaceutical waste
RCRA Code:	P001
Disposal Method:	H141 - Storage, Bulking, And/Or Transfer Off Site--No Treatment/Reovery (H010-H129) Or (H131-H135)
Quantity Tons:	0.0005
Waste Quantity:	1
Quantity Unit:	P
Additional Code 1:	Not reported
Additional Code 2:	Not reported
Additional Code 3:	Not reported
Additional Code 4:	Not reported
Additional Code 5:	Not reported
Shipment Date:	20151111
Creation Date:	9/29/2016 18:33:11
Receipt Date:	20151208
Manifest ID:	009105508JJK
Trans EPA ID:	MIK435642742
Trans Name:	EQ INDUSTRIAL SERVICES
Trans 2 EPA ID:	NED986382133
Trans 2 Name:	SMITH SYSTEMS
TSDF EPA ID:	OKD000402396
Trans Name:	EQ OKLAHOMA INC
TSDF Alt EPA ID:	Not reported
TSDF Alt Name:	Not reported
CA Waste Code:	331 - Off-specification, aged, or surplus organics
RCRA Code:	D035
Disposal Method:	H141 - Storage, Bulking, And/Or Transfer Off Site--No Treatment/Reovery (H010-H129) Or (H131-H135)
Quantity Tons:	0.0005

RALPHS GROCERY #701 (Continued) **S113466418**

Waste Quantity:	1
Quantity Unit:	P
Additional Code 1:	D002
Additional Code 2:	D001
Additional Code 3:	Not reported
Additional Code 4:	Not reported
Additional Code 5:	Not reported
Shipment Date:	20151111
Creation Date:	Not reported
Receipt Date:	Not reported
Manifest ID:	009105508JJK
Trans EPA ID:	MIK435642742
Trans Name:	EQ INDUSTRIAL SERVICES
Trans 2 EPA ID:	NED986382133
Trans 2 Name:	SMITH SYSTEMS
TSDF EPA ID:	OKD000402396
Trans Name:	EQ OKLAHOMA INC
TSDF Alt EPA ID:	Not reported
TSDF Alt Name:	Not reported
CA Waste Code:	281 - Adhesives
RCRA Code:	Not reported
Disposal Method:	- Not reported
Quantity Tons:	0.005
Waste Quantity:	10
Quantity Unit:	P
Additional Code 1:	Not reported
Additional Code 2:	Not reported
Additional Code 3:	Not reported
Additional Code 4:	Not reported
Additional Code 5:	Not reported
Shipment Date:	20151111
Creation Date:	Not reported
Receipt Date:	Not reported
Manifest ID:	009105508JJK
Trans EPA ID:	MIK435642742
Trans Name:	EQ INDUSTRIAL SERVICES
Trans 2 EPA ID:	NED986382133
Trans 2 Name:	SMITH SYSTEMS
TSDF EPA ID:	OKD000402396
Trans Name:	EQ OKLAHOMA INC
TSDF Alt EPA ID:	Not reported
TSDF Alt Name:	Not reported
CA Waste Code:	181 - Other inorganic solid waste Organics
RCRA Code:	D009
Disposal Method:	H141 - Storage, Bulking, And/Or Transfer Off Site--No Treatment/Reovery (H010-H129) Or (H131-H135)
Quantity Tons:	0.006
Waste Quantity:	12
Quantity Unit:	P
Additional Code 1:	Not reported
Additional Code 2:	Not reported
Additional Code 3:	Not reported
Additional Code 4:	Not reported
Additional Code 5:	Not reported

RALPHS GROCERY #701 (Continued) **S113466418**

Shipment Date:	20150528
Creation Date:	11/20/2015 22:15:16
Receipt Date:	20150603
Manifest ID:	009105633JJK
Trans EPA ID:	MIK435642742
Trans Name:	EQ INDUSTRIAL SERVICES
Trans 2 EPA ID:	NED986382133
Trans 2 Name:	SMITH SYSTEMS
TSDF EPA ID:	OKD000402396
Trans Name:	EQ OKLAHOMA INC
TSDF Alt EPA ID:	Not reported
TSDF Alt Name:	Not reported
CA Waste Code:	122 - Alkaline solution without metals (pH > 12.5
RCRA Code:	D002
Disposal Method:	H110 - Not reported
Quantity Tons:	0.002
Waste Quantity:	4
Quantity Unit:	P
Additional Code 1:	Not reported
Additional Code 2:	Not reported
Additional Code 3:	Not reported
Additional Code 4:	Not reported
Additional Code 5:	Not reported

Additional Info:

Year:	2010
Gen EPA ID:	CAL000320899

Shipment Date:	20100819
Creation Date:	Not reported
Receipt Date:	Not reported
Manifest ID:	000018163MWI
Trans EPA ID:	CAD008364432
Trans Name:	RHO CHEM LLC
Trans 2 EPA ID:	CAD980584510
Trans 2 Name:	PHILIP WEST INDUSTRIAL SERVICES
TSDF EPA ID:	CAD008364432
Trans Name:	RHO CHEM LLC
TSDF Alt EPA ID:	Not reported
TSDF Alt Name:	Not reported
CA Waste Code:	- Not reported
RCRA Code:	Not reported
Disposal Method:	H141 - Storage, Bulking, And/Or Transfer Off Site--No Treatment/Reovery (H010-H129) Or (H131-H135)
Quantity Tons:	Not reported
Waste Quantity:	Not reported
Quantity Unit:	Not reported
Additional Code 1:	Not reported
Additional Code 2:	Not reported
Additional Code 3:	Not reported
Additional Code 4:	Not reported
Additional Code 5:	Not reported

Shipment Date:	20100819
Creation Date:	Not reported
Receipt Date:	Not reported
Manifest ID:	000018163MWI

RALPHS GROCERY #701 (Continued) **S113466418**

Trans EPA ID:	CAD008364432
Trans Name:	RHO CHEM LLC
Trans 2 EPA ID:	CAD980584510
Trans 2 Name:	PHILIP WEST INDUSTRIAL SERVICES
TSDF EPA ID:	CAD008364432
Trans Name:	RHO CHEM LLC
TSDF Alt EPA ID:	Not reported
TSDF Alt Name:	Not reported
CA Waste Code:	792 - Not reported
RCRA Code:	D007
Disposal Method:	H141 - Storage, Bulking, And/Or Transfer Off Site--No Treatment/Reovery (H010-H129) Or (H131-H135)
Quantity Tons:	0.0045
Waste Quantity:	9
Quantity Unit:	P
Additional Code 1:	D002
Additional Code 2:	Not reported
Additional Code 3:	Not reported
Additional Code 4:	Not reported
Additional Code 5:	Not reported
Shipment Date:	20100819
Creation Date:	Not reported
Receipt Date:	Not reported
Manifest ID:	000018163MWI
Trans EPA ID:	CAD008364432
Trans Name:	RHO CHEM LLC
Trans 2 EPA ID:	CAD980584510
Trans 2 Name:	PHILIP WEST INDUSTRIAL SERVICES
TSDF EPA ID:	CAD008364432
Trans Name:	RHO CHEM LLC
TSDF Alt EPA ID:	Not reported
TSDF Alt Name:	Not reported
CA Waste Code:	122 - Alkaline solution without metals (pH > 12.5
RCRA Code:	D002
Disposal Method:	H141 - Storage, Bulking, And/Or Transfer Off Site--No Treatment/Reovery (H010-H129) Or (H131-H135)
Quantity Tons:	0.0105
Waste Quantity:	21
Quantity Unit:	P
Additional Code 1:	Not reported
Additional Code 2:	Not reported
Additional Code 3:	Not reported
Additional Code 4:	Not reported
Additional Code 5:	Not reported
Shipment Date:	20100819
Creation Date:	11/3/2010 18:30:08
Receipt Date:	20100823
Manifest ID:	000018163MWI
Trans EPA ID:	CAD008364432
Trans Name:	RHO CHEM LLC
Trans 2 EPA ID:	CAD980584510
Trans 2 Name:	PHILIP WEST INDUSTRIAL SERVICES
TSDF EPA ID:	CAD008364432
Trans Name:	RHO CHEM LLC
TSDF Alt EPA ID:	Not reported

RALPHS GROCERY #701 (Continued) **S113466418**

TSDF Alt Name:	Not reported
CA Waste Code:	141 - Off-specification, aged, or surplus inorganics
RCRA Code:	D002
Disposal Method:	H141 - Storage, Bulking, And/Or Transfer Off Site--No Treatment/Reovery (H010-H129) Or (H131-H135)
Quantity Tons:	0.004
Waste Quantity:	8
Quantity Unit:	P
Additional Code 1:	D001
Additional Code 2:	Not reported
Additional Code 3:	Not reported
Additional Code 4:	Not reported
Additional Code 5:	Not reported
Shipment Date:	20100819
Creation Date:	11/3/2010 18:30:08
Receipt Date:	20100823
Manifest ID:	000018163MWI
Trans EPA ID:	CAD008364432
Trans Name:	RHO CHEM LLC
Trans 2 EPA ID:	CAD980584510
Trans 2 Name:	PHILIP WEST INDUSTRIAL SERVICES
TSDF EPA ID:	CAD008364432
Trans Name:	RHO CHEM LLC
TSDF Alt EPA ID:	Not reported
TSDF Alt Name:	Not reported
CA Waste Code:	214 - Unspecified solvent mixture
RCRA Code:	D035
Disposal Method:	H141 - Storage, Bulking, And/Or Transfer Off Site--No Treatment/Reovery (H010-H129) Or (H131-H135)
Quantity Tons:	0.009
Waste Quantity:	18
Quantity Unit:	P
Additional Code 1:	D005
Additional Code 2:	D001
Additional Code 3:	Not reported
Additional Code 4:	Not reported
Additional Code 5:	Not reported
Shipment Date:	20100819
Creation Date:	11/3/2010 18:30:08
Receipt Date:	20100823
Manifest ID:	000018163MWI
Trans EPA ID:	CAD008364432
Trans Name:	RHO CHEM LLC
Trans 2 EPA ID:	CAD980584510
Trans 2 Name:	PHILIP WEST INDUSTRIAL SERVICES
TSDF EPA ID:	CAD008364432
Trans Name:	RHO CHEM LLC
TSDF Alt EPA ID:	Not reported
TSDF Alt Name:	Not reported
CA Waste Code:	331 - Off-specification, aged, or surplus organics
RCRA Code:	D035
Disposal Method:	H061 - Fuel Blending Prior To Energy Recovery At Another Site
Quantity Tons:	0.007
Waste Quantity:	14
Quantity Unit:	P

RALPHS GROCERY #701 (Continued) **S113466418**

Additional Code 1:	D018
Additional Code 2:	D001
Additional Code 3:	Not reported
Additional Code 4:	Not reported
Additional Code 5:	Not reported
Shipment Date:	20100819
Creation Date:	Not reported
Receipt Date:	Not reported
Manifest ID:	000018163MWI
Trans EPA ID:	CAD008364432
Trans Name:	RHO CHEM LLC
Trans 2 EPA ID:	CAD980584510
Trans 2 Name:	PHILIP WEST INDUSTRIAL SERVICES
TSDF EPA ID:	CAD008364432
Trans Name:	RHO CHEM LLC
TSDF Alt EPA ID:	Not reported
TSDF Alt Name:	Not reported
CA Waste Code:	- Not reported
RCRA Code:	Not reported
Disposal Method:	H141 - Storage, Bulking, And/Or Transfer Off Site--No Treatment/Reovery (H010-H129) Or (H131-H135)
Quantity Tons:	Not reported
Waste Quantity:	Not reported
Quantity Unit:	Not reported
Additional Code 1:	Not reported
Additional Code 2:	Not reported
Additional Code 3:	Not reported
Additional Code 4:	Not reported
Additional Code 5:	Not reported

Additional Info:

Year:	2013
Gen EPA ID:	CAL000320899
Shipment Date:	20131205
Creation Date:	2/7/2014 22:15:07
Receipt Date:	20131216
Manifest ID:	000652960PSC
Trans EPA ID:	CAD008364432
Trans Name:	RHO CHEM LLC
Trans 2 EPA ID:	CAD983649880
Trans 2 Name:	PSC ENVIRONMENTAL SERVICES OF POMONA LP
TSDF EPA ID:	CAD008364432
Trans Name:	RHO CHEM LLC
TSDF Alt EPA ID:	Not reported
TSDF Alt Name:	Not reported
CA Waste Code:	331 - Off-specification, aged, or surplus organics
RCRA Code:	D016
Disposal Method:	H141 - Storage, Bulking, And/Or Transfer Off Site--No Treatment/Reovery (H010-H129) Or (H131-H135)
Quantity Tons:	0.0935
Waste Quantity:	187
Quantity Unit:	P
Additional Code 1:	D011
Additional Code 2:	D008
Additional Code 3:	D007

RALPHS GROCERY #701 (Continued) **S113466418**

Additional Code 4:	Not reported
Additional Code 5:	Not reported
Shipment Date:	20131205
Creation Date:	2/7/2014 22:15:07
Receipt Date:	20131216
Manifest ID:	000652960PSC
Trans EPA ID:	CAD008364432
Trans Name:	RHO CHEM LLC
Trans 2 EPA ID:	CAD983649880
Trans 2 Name:	PSC ENVIRONMENTAL SERVICES OF POMONA LP
TSDF EPA ID:	CAD008364432
Trans Name:	RHO CHEM LLC
TSDF Alt EPA ID:	Not reported
TSDF Alt Name:	Not reported
CA Waste Code:	331 - Off-specification, aged, or surplus organics
RCRA Code:	D035
Disposal Method:	H061 - Fuel Blending Prior To Energy Recovery At Another Site
Quantity Tons:	0.006
Waste Quantity:	12
Quantity Unit:	P
Additional Code 1:	D018
Additional Code 2:	D001
Additional Code 3:	Not reported
Additional Code 4:	Not reported
Additional Code 5:	Not reported
Shipment Date:	20131205
Creation Date:	2/7/2014 22:15:07
Receipt Date:	20131216
Manifest ID:	000652960PSC
Trans EPA ID:	CAD008364432
Trans Name:	RHO CHEM LLC
Trans 2 EPA ID:	CAD983649880
Trans 2 Name:	PSC ENVIRONMENTAL SERVICES OF POMONA LP
TSDF EPA ID:	CAD008364432
Trans Name:	RHO CHEM LLC
TSDF Alt EPA ID:	Not reported
TSDF Alt Name:	Not reported
CA Waste Code:	214 - Unspecified solvent mixture
RCRA Code:	D035
Disposal Method:	H141 - Storage, Bulking, And/Or Transfer Off Site--No Treatment/Reovery (H010-H129) Or (H131-H135)
Quantity Tons:	0.0345
Waste Quantity:	69
Quantity Unit:	P
Additional Code 1:	D005
Additional Code 2:	D001
Additional Code 3:	Not reported
Additional Code 4:	Not reported
Additional Code 5:	Not reported
Shipment Date:	20131205
Creation Date:	Not reported
Receipt Date:	Not reported
Manifest ID:	000652960PSC
Trans EPA ID:	CAD008364432

RALPHS GROCERY #701 (Continued) **S113466418**

Trans Name:	RHO CHEM LLC
Trans 2 EPA ID:	CAD983649880
Trans 2 Name:	PSC ENVIRONMENTAL SERVICES OF POMONA LP
TSDF EPA ID:	CAD008364432
Trans Name:	RHO CHEM LLC
TSDF Alt EPA ID:	Not reported
TSDF Alt Name:	Not reported
CA Waste Code:	181 - Other inorganic solid waste Organics
RCRA Code:	D009
Disposal Method:	H141 - Storage, Bulking, And/Or Transfer Off Site--No Treatment/Reovery (H010-H129) Or (H131-H135)
Quantity Tons:	0.0035
Waste Quantity:	7
Quantity Unit:	P
Additional Code 1:	Not reported
Additional Code 2:	Not reported
Additional Code 3:	Not reported
Additional Code 4:	Not reported
Additional Code 5:	Not reported
Shipment Date:	20131205
Creation Date:	Not reported
Receipt Date:	Not reported
Manifest ID:	000652960PSC
Trans EPA ID:	CAD008364432
Trans Name:	RHO CHEM LLC
Trans 2 EPA ID:	CAD983649880
Trans 2 Name:	PSC ENVIRONMENTAL SERVICES OF POMONA LP
TSDF EPA ID:	CAD008364432
Trans Name:	RHO CHEM LLC
TSDF Alt EPA ID:	Not reported
TSDF Alt Name:	Not reported
CA Waste Code:	311 - Pharmaceutical waste
RCRA Code:	U002
Disposal Method:	H141 - Storage, Bulking, And/Or Transfer Off Site--No Treatment/Reovery (H010-H129) Or (H131-H135)
Quantity Tons:	0.0005
Waste Quantity:	1
Quantity Unit:	P
Additional Code 1:	D007
Additional Code 2:	D006
Additional Code 3:	D005
Additional Code 4:	D001
Additional Code 5:	Not reported
Shipment Date:	20131205
Creation Date:	Not reported
Receipt Date:	Not reported
Manifest ID:	000652960PSC
Trans EPA ID:	CAD008364432
Trans Name:	RHO CHEM LLC
Trans 2 EPA ID:	CAD983649880
Trans 2 Name:	PSC ENVIRONMENTAL SERVICES OF POMONA LP
TSDF EPA ID:	CAD008364432
Trans Name:	RHO CHEM LLC
TSDF Alt EPA ID:	Not reported
TSDF Alt Name:	Not reported

RALPHS GROCERY #701 (Continued) **S113466418**

CA Waste Code:	311 - Pharmaceutical waste
RCRA Code:	P001
Disposal Method:	H141 - Storage, Bulking, And/Or Transfer Off Site--No Treatment/Reovery (H010-H129) Or (H131-H135)
Quantity Tons:	0.0005
Waste Quantity:	1
Quantity Unit:	P
Additional Code 1:	Not reported
Additional Code 2:	Not reported
Additional Code 3:	Not reported
Additional Code 4:	Not reported
Additional Code 5:	Not reported
Shipment Date:	20131205
Creation Date:	2/7/2014 22:15:07
Receipt Date:	20131216
Manifest ID:	000652960PSC
Trans EPA ID:	CAD008364432
Trans Name:	RHO CHEM LLC
Trans 2 EPA ID:	CAD983649880
Trans 2 Name:	PSC ENVIRONMENTAL SERVICES OF POMONA LP
TSDF EPA ID:	CAD008364432
Trans Name:	RHO CHEM LLC
TSDF Alt EPA ID:	Not reported
TSDF Alt Name:	Not reported
CA Waste Code:	122 - Alkaline solution without metals (pH > 12.5
RCRA Code:	D002
Disposal Method:	H141 - Storage, Bulking, And/Or Transfer Off Site--No Treatment/Reovery (H010-H129) Or (H131-H135)
Quantity Tons:	0.0245
Waste Quantity:	49
Quantity Unit:	P
Additional Code 1:	Not reported
Additional Code 2:	Not reported
Additional Code 3:	Not reported
Additional Code 4:	Not reported
Additional Code 5:	Not reported
Shipment Date:	20130606
Creation Date:	9/17/2013 22:15:12
Receipt Date:	20130621
Manifest ID:	000535753PSC
Trans EPA ID:	CAD008364432
Trans Name:	RHO CHEM LLC
Trans 2 EPA ID:	CAD983649880
Trans 2 Name:	PSC ENVIRONMENTAL SERVICES OF POMONA LP
TSDF EPA ID:	CAD008364432
Trans Name:	RHO CHEM LLC
TSDF Alt EPA ID:	Not reported
TSDF Alt Name:	Not reported
CA Waste Code:	791 - Liquids with pH < 2 792 Liquids with pH < 2 with metals
RCRA Code:	D002
Disposal Method:	H141 - Storage, Bulking, And/Or Transfer Off Site--No Treatment/Reovery (H010-H129) Or (H131-H135)
Quantity Tons:	0.0045
Waste Quantity:	9
Quantity Unit:	P

RALPHS GROCERY #701 (Continued) **S113466418**

Additional Code 1:	Not reported
Additional Code 2:	Not reported
Additional Code 3:	Not reported
Additional Code 4:	Not reported
Additional Code 5:	Not reported
Shipment Date:	20130606
Creation Date:	9/17/2013 22:15:12
Receipt Date:	20130621
Manifest ID:	000535753PSC
Trans EPA ID:	CAD008364432
Trans Name:	RHO CHEM LLC
Trans 2 EPA ID:	CAD983649880
Trans 2 Name:	PSC ENVIRONMENTAL SERVICES OF POMONA LP
TSDF EPA ID:	CAD008364432
Trans Name:	RHO CHEM LLC
TSDF Alt EPA ID:	Not reported
TSDF Alt Name:	Not reported
CA Waste Code:	141 - Off-specification, aged, or surplus inorganics
RCRA Code:	D001
Disposal Method:	H141 - Storage, Bulking, And/Or Transfer Off Site--No Treatment/Reovery (H010-H129) Or (H131-H135)
Quantity Tons:	0.002
Waste Quantity:	4
Quantity Unit:	P
Additional Code 1:	Not reported
Additional Code 2:	Not reported
Additional Code 3:	Not reported
Additional Code 4:	Not reported
Additional Code 5:	Not reported
Shipment Date:	20130606
Creation Date:	9/17/2013 22:15:12
Receipt Date:	20130621
Manifest ID:	000535753PSC
Trans EPA ID:	CAD008364432
Trans Name:	RHO CHEM LLC
Trans 2 EPA ID:	CAD983649880
Trans 2 Name:	PSC ENVIRONMENTAL SERVICES OF POMONA LP
TSDF EPA ID:	CAD008364432
Trans Name:	RHO CHEM LLC
TSDF Alt EPA ID:	Not reported
TSDF Alt Name:	Not reported
CA Waste Code:	331 - Off-specification, aged, or surplus organics
RCRA Code:	D035
Disposal Method:	H061 - Fuel Blending Prior To Energy Recovery At Another Site
Quantity Tons:	0.0035
Waste Quantity:	7
Quantity Unit:	P
Additional Code 1:	D018
Additional Code 2:	D001
Additional Code 3:	Not reported
Additional Code 4:	Not reported
Additional Code 5:	Not reported

LOS ANGELES HM:

Name:	RALPHS GROCERY #701

RALPHS GROCERY #701 (Continued) **S113466418**

Address: 12842 VENTURA BLVD
City,State,Zip: STUDIO CITY, CA 91604
Facility ID: FA0034307
Last Run Date: 06/01/2019
Status: ACTIVE

CERS:
Name: RALPHS GROCERY #701
Address: 12842 VENTURA BLVD.
City,State,Zip: STUDIO CITY, CA 91604
Site ID: 146336
CERS ID: 10160107
CERS Description: Chemical Storage Facilities

Violations:
Site ID: 146336
Site Name: Ralphs Grocery #701
Violation Date: 09-08-2018
Citation: HSC 6.5 25123.3(h) - California Health and Safety Code, Chapter 6.5, Section(s) 25123.3(h)
Violation Description: Failure to determine the status of any hazardous waste if a signed copy of the manifest isnG t received within 35 days of the date the waste was accepted by the initial transporter and/or to submit an Exception Report to DTSC if a signed copy of the manifest isnG t received within 60 days of the date the waste was accepted by the initial transporter.
Violation Notes: Returned to compliance on 09/10/2018. OBSERVATION: The generator failed to determine the status of uniform hazardous waste manifested shipments within 35 days from the date the wastes were shipped. Final signed copies of manifest #018585459JJK dated 5/30/18, #017602638JJK dated 3/12/18, #017243443JJK dated 12/19/17, #017602542JJK dated 9/19/17 and #016030997JJK dated 3/29/17 were not available. CORRECTIVE ACTION: Submit documentation to this division demonstrating that the generator has determined the status of the hazardous waste manifest noted above.
Violation Division: Los Angeles County Fire Department
Violation Program: HW
Violation Source: CERS

Evaluation:
Eval General Type: Compliance Evaluation Inspection
Eval Date: 04-13-2017
Violations Found: No
Eval Type: Routine done by local agency
Eval Notes: Inspection Report Consent to enter, inspect and take photographs was given by: Documents uploaded to CERS were reviewed and field verified. The following is a list items that need to be corrected: 1. (G Document submittal by facility is accurate and no further action is necessaryG or add compliance issues) 2. 3. NOTE: The LAMC, Sections (L.A.M.C. SECTIONS 57.105.1.4; 57.120.3; 57.121.2 and 57.121.2.1.) requires business that store, uses or handle hazardous materials in the City of Los Angeles to obtain a Consolidated Permit from the Los Angeles Fire Department CUPA. To receive a Consolidated Permit you must satisfy the following requirement: **** Annual submission of a hazardous materials business plan to CERS by March 1 of every year. Please remember that any change in inventory of greater than 100 percent will require new submission within 30 days of that change. For

RALPHS GROCERY #701 (Continued) **S113466418**

	new CERS users, please follow the procedures below: 1. Log in to http://cers.calepa.ca.gov [Truncated]
Eval Division:	Los Angeles City Fire Department
Eval Program:	HMRRP
Eval Source:	CERS
Eval General Type:	Compliance Evaluation Inspection
Eval Date:	09-08-2018
Violations Found:	Yes
Eval Type:	Routine done by local agency
Eval Notes:	Josh Sage, Assistant Store Manager
Eval Division:	Los Angeles County Fire Department
Eval Program:	HW
Eval Source:	CERS
Eval General Type:	Compliance Evaluation Inspection
Eval Date:	11-06-2015
Violations Found:	No
Eval Type:	Routine done by local agency
Eval Notes:	Danyelle Beavers granted consent to inspect. danyelle.beavers@stores.ralphs.com
Eval Division:	Los Angeles County Fire Department
Eval Program:	HW
Eval Source:	CERS
Eval General Type:	Compliance Evaluation Inspection
Eval Date:	03-11-2014
Violations Found:	No
Eval Type:	Routine done by local agency
Eval Notes:	Not reported
Eval Division:	Los Angeles City Fire Department
Eval Program:	HMRRP
Eval Source:	CERS
Eval General Type:	Other/Unknown
Eval Date:	09-10-2018
Violations Found:	No
Eval Type:	Other, not routine, done by local agency
Eval Notes:	- Assistant Store Manager emailed copies of all missing signed copies of manifests on 9/10/18.
Eval Division:	Los Angeles County Fire Department
Eval Program:	HW
Eval Source:	CERS

Affiliation:

Affiliation Type Desc:	Facility Mailing Address
Entity Name:	Mailing Address
Entity Title:	Not reported
Affiliation Address:	P.O. Box 54143
Affiliation City:	Los Angeles
Affiliation State:	CA
Affiliation Country:	Not reported
Affiliation Zip:	90054-0143
Affiliation Phone:	Not reported
Affiliation Type Desc:	Identification Signer
Entity Name:	Matthew Eaton

RALPHS GROCERY #701 (Continued) **S113466418**

Entity Title:	Manager Environmental Affairs
Affiliation Address:	Not reported
Affiliation City:	Not reported
Affiliation State:	Not reported
Affiliation Country:	Not reported
Affiliation Zip:	Not reported
Affiliation Phone:	Not reported

Affiliation Type Desc:	Legal Owner
Entity Name:	Ralphs Grocery Company
Entity Title:	Not reported
Affiliation Address:	P.O. Box 54143
Affiliation City:	Los Angeles
Affiliation State:	CA
Affiliation Country:	United States
Affiliation Zip:	90054-0143
Affiliation Phone:	(310) 884-9000

Affiliation Type Desc:	Operator
Entity Name:	Ralphs Grocery Company
Entity Title:	Not reported
Affiliation Address:	Not reported
Affiliation City:	Not reported
Affiliation State:	Not reported
Affiliation Country:	Not reported
Affiliation Zip:	Not reported
Affiliation Phone:	(310) 884-9000

Affiliation Type Desc:	Document Preparer
Entity Name:	Ralphs Grocery Company
Entity Title:	Not reported
Affiliation Address:	Not reported
Affiliation City:	Not reported
Affiliation State:	Not reported
Affiliation Country:	Not reported
Affiliation Zip:	Not reported
Affiliation Phone:	Not reported

Affiliation Type Desc:	Environmental Contact
Entity Name:	Matthew Eaton
Entity Title:	Not reported
Affiliation Address:	P.O. Box 54143
Affiliation City:	Los Angeles
Affiliation State:	CA
Affiliation Country:	Not reported
Affiliation Zip:	90054-0143
Affiliation Phone:	Not reported

Affiliation Type Desc:	Parent Corporation
Entity Name:	Ralphs Grocery Company
Entity Title:	Not reported
Affiliation Address:	Not reported
Affiliation City:	Not reported
Affiliation State:	Not reported
Affiliation Country:	Not reported
Affiliation Zip:	Not reported
Affiliation Phone:	Not reported

RALPHS GROCERY #701 (Continued) **S113466418**

Affiliation Type Desc:	CUPA District
Entity Name:	Los Angeles City Fire Department
Entity Title:	Not reported
Affiliation Address:	200 North Main Street, Room 1780
Affiliation City:	Los Angeles
Affiliation State:	CA
Affiliation Country:	Not reported
Affiliation Zip:	90012
Affiliation Phone:	(213) 978-3680

Affiliation Type Desc:	Property Owner
Entity Name:	Hughes Family Investments Partnership
Entity Title:	Not reported
Affiliation Address:	9428 Eton Avenue, Unit H
Affiliation City:	Chatsworth
Affiliation State:	CA
Affiliation Country:	United States
Affiliation Zip:	91311
Affiliation Phone:	(818) 432-4777

HWTS:

Name:	RALPHS GROCERY #701
Address:	12842 VENTURA BLVD
Address 2:	Not reported
City,State,Zip:	STUDIO CITY, CA 916042369
EPA ID:	CAL000320899
Inactive Date:	Not reported
Create Date:	06/18/2007
Last Act Date:	08/27/2019
Mailing Name:	Not reported
Mailing Address:	P.O. BOX 54143
Mailing Address 2:	Not reported
Mailing City,State,Zip:	LOS ANGELES, CA 900540000
Owner Name:	RALPHS GROCERY CO
Owner Address:	PO BOX 54143
Owner Address 2:	Not reported
Owner City,State,Zip:	LOS ANGELES, CA 900540000
Contact Name:	MATTHEW EATON
Contact Address:	1100 W. ARTESIA BLVD.
Contact Address 2:	Not reported
City,State,Zip:	COMPTON, CA 90220

NAICS:

EPA ID:	CAL000320899
Create Date:	2009-12-03 12:41:18
NAICS Code:	45291
NAICS Description:	Warehouse Clubs and Superstores
Issued EPA ID Date:	2007-06-18 15:16:48
Inactive Date:	Not reported
Facility Name:	RALPHS GROCERY #701
Facility Address:	12842 VENTURA BLVD
Facility Address 2:	Not reported
Facility City:	STUDIO CITY
Facility County:	19
Facility State:	CA
Facility Zip:	916042369

74
ESE
1/8-1/4
0.249 mi.
1316 ft.

PICTURE PLACE THE
12322 VENTURA BLVD
STUDIO CITY, CA 91604

RCRA-SQG
FINDS
ECHO
HAZNET
HWTS

1000422456
CAD982520876

Relative:
Lower

Actual:
605 ft.

RCRA-SQG:

Date form received by agency:	1996-09-01 00:00:00.0
Facility name:	PICTURE PLACE THE
Facility address:	12322 VENTURA BLVD STUDIO CITY, CA 91604
EPA ID:	CAD982520876
Mailing address:	VENTURA BLVD STUDIO CITY, CA 91604
Contact:	Not reported
Contact address:	Not reported Not reported
Contact country:	US
Contact telephone:	Not reported
Contact email:	Not reported
EPA Region:	09
Classification:	Small Small Quantity Generator
Description:	Handler: generates more than 100 and less than 1000 kg of hazardous waste during any calendar month and accumulates less than 6000 kg of hazardous waste at any time; or generates 100 kg or less of hazardous waste during any calendar month, and accumulates more than 1000 kg of hazardous waste at any time

Owner/Operator Summary:

Owner/operator name:	PACIFIC PHOTO EXPRESS
Owner/operator address:	NOT REQUIRED NOT REQUIRED, ME 99999
Owner/operator country:	Not reported
Owner/operator telephone:	415-555-1212
Owner/operator email:	Not reported
Owner/operator fax:	Not reported
Owner/operator extension:	Not reported
Legal status:	Private
Owner/Operator Type:	Owner
Owner/Op start date:	Not reported
Owner/Op end date:	Not reported

Owner/operator name:	NOT REQUIRED
Owner/operator address:	NOT REQUIRED NOT REQUIRED, ME 99999
Owner/operator country:	Not reported
Owner/operator telephone:	415-555-1212
Owner/operator email:	Not reported
Owner/operator fax:	Not reported
Owner/operator extension:	Not reported
Legal status:	Private
Owner/Operator Type:	Operator
Owner/Op start date:	Not reported
Owner/Op end date:	Not reported

Handler Activities Summary:

U.S. importer of hazardous waste:	No
Mixed waste (haz. and radioactive):	No

PICTURE PLACE THE (Continued) **1000422456**

Recycler of hazardous waste:	No
Transporter of hazardous waste:	No
Treater, storer or disposer of HW:	No
Underground injection activity:	No
On-site burner exemption:	No
Furnace exemption:	No
Used oil fuel burner:	No
Used oil processor:	No
User oil refiner:	No
Used oil fuel marketer to burner:	No
Used oil Specification marketer:	No
Used oil transfer facility:	No
Used oil transporter:	No

Violation Status: No violations found

FINDS:
Registry ID: 110002840659
Facility URL: http://ofmpub.epa.gov/enviro/fii_query_detail.disp_program_facility?p_registry_id=110002840659

Environmental Interest/Information System:
RCRAInfo is a national information system that supports the Resource Conservation and Recovery Act (RCRA) program through the tracking of events and activities related to facilities that generate, transport, and treat, store, or dispose of hazardous waste. RCRAInfo allows RCRA program staff to track the notification, permit, compliance, and corrective action activities required under RCRA.

Click this hyperlink while viewing on your computer to access additional FINDS: detail in the EDR Site Report.

ECHO:

Envid:	1000422456
Registry ID:	110002840659
DFR URL:	http://echo.epa.gov/detailed-facility-report?fid=110002840659
Name:	PICTURE PLACE THE
Address:	12322 VENTURA BLVD
City,State,Zip:	STUDIO CITY, CA 91604

HAZNET:

Name:	PICTURE PLACE THE
Address:	12322 VENTURA BLVD
Address 2:	Not reported
City,State,Zip:	STUDIO CITY, CA 916040000
Contact:	JAN GERSTEL/CEO
Telephone:	8188798250
Mailing Name:	Not reported
Mailing Address:	29058 THOUSAND OAKS BLVD
Year:	2001
Gepaid:	CAD982520876
TSD EPA ID:	CAD108040858
CA Waste Code:	541 - Photochemicals/photoprocessing waste
Disposal Method:	R01 - Recycler
Tons:	1.0216
Year:	2000

PICTURE PLACE THE (Continued) **1000422456**

Gepaid: CAD982520876
TSD EPA ID: CAD108040858
CA Waste Code: 541 - Photochemicals/photoprocessing waste
Disposal Method: R01 - Recycler
Tons: 3.2943

Year: 1999
Gepaid: CAD982520876
TSD EPA ID: CAD108040858
CA Waste Code: 541 - Photochemicals/photoprocessing waste
Disposal Method: R01 - Recycler
Tons: 8.1355

Year: 1998
Gepaid: CAD982520876
TSD EPA ID: CAD108040858
CA Waste Code: 541 - Photochemicals/photoprocessing waste
Disposal Method: R01 - Recycler
Tons: 10.7708

Year: 1997
Gepaid: CAD982520876
TSD EPA ID: CAD108040858
CA Waste Code: 541 - Photochemicals/photoprocessing waste
Disposal Method: R01 - Recycler
Tons: 6.9803

Year: 1995
Gepaid: CAD982520876
TSD EPA ID: CAD108040858
CA Waste Code: 541 - Photochemicals/photoprocessing waste
Disposal Method: R01 - Recycler
Tons: 0.688

Year: 1994
Gepaid: CAD982520876
TSD EPA ID: CAD003963592
CA Waste Code: 171 - Metal sludge (Alkaline solution (pH >= 12.5) with metals)
Disposal Method: R01 - Recycler
Tons: 0.6

Year: 1993
Gepaid: CAD982520876
TSD EPA ID: CAD108040858
CA Waste Code: 541 - Photochemicals/photoprocessing waste
Disposal Method: R01 - Recycler
Tons: 3.3984

Year: 1993
Gepaid: CAD982520876
TSD EPA ID: CAD003963592
CA Waste Code: 171 - Metal sludge (Alkaline solution (pH >= 12.5) with metals)
Disposal Method: R01 - Recycler
Tons: 0.2

Year: 1993
Gepaid: CAD982520876

PICTURE PLACE THE (Continued) **1000422456**

TSD EPA ID:	CAD108040858
CA Waste Code:	171 - Metal sludge (Alkaline solution (pH >= 12.5) with metals)
Disposal Method:	R01 - Recycler
Tons:	0.0175

Click this hyperlink while viewing on your computer to access
7 additional CA HAZNET: record(s) in the EDR Site Report.

Additional Info:

Year:	1993
Gen EPA ID:	CAD982520876
Shipment Date:	19931118
Creation Date:	9/14/1995 0:00:00
Receipt Date:	19931119
Manifest ID:	93059052
Trans EPA ID:	CAD003963592
Trans Name:	Not reported
Trans 2 EPA ID:	Not reported
Trans 2 Name:	Not reported
TSDF EPA ID:	CAD003963592
Trans Name:	Not reported
TSDF Alt EPA ID:	CAD003963592
TSDF Alt Name:	Not reported
CA Waste Code:	171 - Metal sludge (see 121
RCRA Code:	Not reported
Disposal Method:	R01 - Recycler
Quantity Tons:	0.2
Waste Quantity:	400
Quantity Unit:	P
Additional Code 1:	Not reported
Additional Code 2:	Not reported
Additional Code 3:	Not reported
Additional Code 4:	Not reported
Additional Code 5:	Not reported
Shipment Date:	19930909
Creation Date:	9/12/1995 0:00:00
Receipt Date:	Not reported
Manifest ID:	92513118
Trans EPA ID:	CAD108040858
Trans Name:	Not reported
Trans 2 EPA ID:	Not reported
Trans 2 Name:	Not reported
TSDF EPA ID:	CAD108040858
Trans Name:	Not reported
TSDF Alt EPA ID:	CAD108040858
TSDF Alt Name:	Not reported
CA Waste Code:	541 - Photochemicals / photo processing waste
RCRA Code:	D011
Disposal Method:	R01 - Recycler
Quantity Tons:	0.9174
Waste Quantity:	220
Quantity Unit:	G
Additional Code 1:	Not reported
Additional Code 2:	Not reported

PICTURE PLACE THE (Continued) **1000422456**

Additional Code 3:	Not reported
Additional Code 4:	Not reported
Additional Code 5:	Not reported
Shipment Date:	19930416
Creation Date:	9/14/1995 0:00:00
Receipt Date:	Not reported
Manifest ID:	92798355
Trans EPA ID:	CAD108040858
Trans Name:	Not reported
Trans 2 EPA ID:	Not reported
Trans 2 Name:	Not reported
TSDF EPA ID:	CAD108040858
Trans Name:	Not reported
TSDF Alt EPA ID:	Not reported
TSDF Alt Name:	Not reported
CA Waste Code:	541 - Photochemicals / photo processing waste
RCRA Code:	D011
Disposal Method:	R01 - Recycler
Quantity Tons:	0.417
Waste Quantity:	100
Quantity Unit:	G
Additional Code 1:	Not reported
Additional Code 2:	Not reported
Additional Code 3:	Not reported
Additional Code 4:	Not reported
Additional Code 5:	Not reported
Shipment Date:	19930408
Creation Date:	9/14/1995 0:00:00
Receipt Date:	Not reported
Manifest ID:	92798203
Trans EPA ID:	CAD108040858
Trans Name:	Not reported
Trans 2 EPA ID:	Not reported
Trans 2 Name:	Not reported
TSDF EPA ID:	CAD108040858
Trans Name:	Not reported
TSDF Alt EPA ID:	Not reported
TSDF Alt Name:	Not reported
CA Waste Code:	171 - Metal sludge (see 121
RCRA Code:	D011
Disposal Method:	R01 - Recycler
Quantity Tons:	0.0175
Waste Quantity:	35
Quantity Unit:	P
Additional Code 1:	Not reported
Additional Code 2:	Not reported
Additional Code 3:	Not reported
Additional Code 4:	Not reported
Additional Code 5:	Not reported
Shipment Date:	19930401
Creation Date:	9/14/1995 0:00:00
Receipt Date:	Not reported
Manifest ID:	92798086
Trans EPA ID:	CAD108040858

PICTURE PLACE THE (Continued) **1000422456**

Trans Name:	Not reported
Trans 2 EPA ID:	Not reported
Trans 2 Name:	Not reported
TSDF EPA ID:	CAD108040858
Trans Name:	Not reported
TSDF Alt EPA ID:	Not reported
TSDF Alt Name:	Not reported
CA Waste Code:	541 - Photochemicals / photo processing waste
RCRA Code:	D011
Disposal Method:	R01 - Recycler
Quantity Tons:	0.688
Waste Quantity:	165
Quantity Unit:	G
Additional Code 1:	Not reported
Additional Code 2:	Not reported
Additional Code 3:	Not reported
Additional Code 4:	Not reported
Additional Code 5:	Not reported

Shipment Date:	19930312
Creation Date:	9/6/1995 0:00:00
Receipt Date:	19930312
Manifest ID:	92797720
Trans EPA ID:	CAD108040858
Trans Name:	Not reported
Trans 2 EPA ID:	Not reported
Trans 2 Name:	Not reported
TSDF EPA ID:	CAD108040858
Trans Name:	Not reported
TSDF Alt EPA ID:	Not reported
TSDF Alt Name:	Not reported
CA Waste Code:	541 - Photochemicals / photo processing waste
RCRA Code:	D011
Disposal Method:	R01 - Recycler
Quantity Tons:	0.7714
Waste Quantity:	185
Quantity Unit:	G
Additional Code 1:	Not reported
Additional Code 2:	Not reported
Additional Code 3:	Not reported
Additional Code 4:	Not reported
Additional Code 5:	Not reported

Shipment Date:	19930204
Creation Date:	9/15/1995 0:00:00
Receipt Date:	19930204
Manifest ID:	92796520
Trans EPA ID:	CAD108040858
Trans Name:	Not reported
Trans 2 EPA ID:	Not reported
Trans 2 Name:	Not reported
TSDF EPA ID:	CAD108040858
Trans Name:	Not reported
TSDF Alt EPA ID:	CAD108040858
TSDF Alt Name:	Not reported
CA Waste Code:	541 - Photochemicals / photo processing waste
RCRA Code:	D011

PICTURE PLACE THE (Continued) **1000422456**

Disposal Method:	R01 - Recycler
Quantity Tons:	0.6046
Waste Quantity:	145
Quantity Unit:	G
Additional Code 1:	Not reported
Additional Code 2:	Not reported
Additional Code 3:	Not reported
Additional Code 4:	Not reported
Additional Code 5:	Not reported

Additional Info:

Year:	1994
Gen EPA ID:	CAD982520876
Shipment Date:	19941107
Creation Date:	3/28/1996 0:00:00
Receipt Date:	19941107
Manifest ID:	93735860
Trans EPA ID:	CAD003963592
Trans Name:	Not reported
Trans 2 EPA ID:	Not reported
Trans 2 Name:	Not reported
TSDF EPA ID:	CAD003963592
Trans Name:	Not reported
TSDF Alt EPA ID:	CAD003963592
TSDF Alt Name:	Not reported
CA Waste Code:	171 - Metal sludge (see 121
RCRA Code:	Not reported
Disposal Method:	R01 - Recycler
Quantity Tons:	0.2
Waste Quantity:	400
Quantity Unit:	P
Additional Code 1:	Not reported
Additional Code 2:	Not reported
Additional Code 3:	Not reported
Additional Code 4:	Not reported
Additional Code 5:	Not reported
Shipment Date:	19940816
Creation Date:	3/26/1996 0:00:00
Receipt Date:	19940820
Manifest ID:	93432512
Trans EPA ID:	CAD003963592
Trans Name:	Not reported
Trans 2 EPA ID:	MOD095038998
Trans 2 Name:	Not reported
TSDF EPA ID:	CAD003963592
Trans Name:	Not reported
TSDF Alt EPA ID:	CAD003963592
TSDF Alt Name:	Not reported
CA Waste Code:	171 - Metal sludge (see 121
RCRA Code:	Not reported
Disposal Method:	R01 - Recycler
Quantity Tons:	0.2
Waste Quantity:	400
Quantity Unit:	P
Additional Code 1:	Not reported

PICTURE PLACE THE (Continued) **1000422456**

Additional Code 2:	Not reported
Additional Code 3:	Not reported
Additional Code 4:	Not reported
Additional Code 5:	Not reported
Shipment Date:	19940315
Creation Date:	3/25/1996 0:00:00
Receipt Date:	19940318
Manifest ID:	93060729
Trans EPA ID:	CAD003963592
Trans Name:	Not reported
Trans 2 EPA ID:	Not reported
Trans 2 Name:	Not reported
TSDF EPA ID:	CAD003963592
Trans Name:	Not reported
TSDF Alt EPA ID:	CAD003963592
TSDF Alt Name:	Not reported
CA Waste Code:	171 - Metal sludge (see 121
RCRA Code:	Not reported
Disposal Method:	R01 - Recycler
Quantity Tons:	0.2
Waste Quantity:	400
Quantity Unit:	P
Additional Code 1:	Not reported
Additional Code 2:	Not reported
Additional Code 3:	Not reported
Additional Code 4:	Not reported
Additional Code 5:	Not reported

Additional Info:

Year:	2000
Gen EPA ID:	CAD982520876
Shipment Date:	20001208
Creation Date:	3/22/2001 0:00:00
Receipt Date:	20001208
Manifest ID:	20874029
Trans EPA ID:	CAD108040858
Trans Name:	Not reported
Trans 2 EPA ID:	Not reported
Trans 2 Name:	Not reported
TSDF EPA ID:	CAD108040858
Trans Name:	Not reported
TSDF Alt EPA ID:	Not reported
TSDF Alt Name:	Not reported
CA Waste Code:	541 - Photochemicals / photo processing waste
RCRA Code:	D011
Disposal Method:	R01 - Recycler
Quantity Tons:	0.8757
Waste Quantity:	210
Quantity Unit:	G
Additional Code 1:	Not reported
Additional Code 2:	Not reported
Additional Code 3:	Not reported
Additional Code 4:	Not reported
Additional Code 5:	Not reported

PICTURE PLACE THE (Continued) **1000422456**

Shipment Date:	20001117
Creation Date:	1/24/2001 0:00:00
Receipt Date:	20001117
Manifest ID:	20874014
Trans EPA ID:	CAD108040858
Trans Name:	Not reported
Trans 2 EPA ID:	Not reported
Trans 2 Name:	Not reported
TSDF EPA ID:	CAD108040858
Trans Name:	Not reported
TSDF Alt EPA ID:	Not reported
TSDF Alt Name:	Not reported
CA Waste Code:	541 - Photochemicals / photo processing waste
RCRA Code:	D011
Disposal Method:	R01 - Recycler
Quantity Tons:	0.5004
Waste Quantity:	120
Quantity Unit:	G
Additional Code 1:	Not reported
Additional Code 2:	Not reported
Additional Code 3:	Not reported
Additional Code 4:	Not reported
Additional Code 5:	Not reported

Shipment Date:	20001027
Creation Date:	1/24/2001 0:00:00
Receipt Date:	20001027
Manifest ID:	98706721
Trans EPA ID:	CAD108040858
Trans Name:	Not reported
Trans 2 EPA ID:	Not reported
Trans 2 Name:	Not reported
TSDF EPA ID:	CAD108040858
Trans Name:	Not reported
TSDF Alt EPA ID:	Not reported
TSDF Alt Name:	Not reported
CA Waste Code:	541 - Photochemicals / photo processing waste
RCRA Code:	D011
Disposal Method:	R01 - Recycler
Quantity Tons:	0.6255
Waste Quantity:	150
Quantity Unit:	G
Additional Code 1:	Not reported
Additional Code 2:	Not reported
Additional Code 3:	Not reported
Additional Code 4:	Not reported
Additional Code 5:	Not reported

Shipment Date:	20000929
Creation Date:	1/9/2001 0:00:00
Receipt Date:	20000929
Manifest ID:	98709104
Trans EPA ID:	CAD108040858
Trans Name:	Not reported
Trans 2 EPA ID:	Not reported
Trans 2 Name:	Not reported
TSDF EPA ID:	CAD108040858

PICTURE PLACE THE (Continued) **1000422456**

Trans Name:	Not reported
TSDF Alt EPA ID:	Not reported
TSDF Alt Name:	Not reported
CA Waste Code:	541 - Photochemicals / photo processing waste
RCRA Code:	D011
Disposal Method:	R01 - Recycler
Quantity Tons:	0.5004
Waste Quantity:	120
Quantity Unit:	G
Additional Code 1:	Not reported
Additional Code 2:	Not reported
Additional Code 3:	Not reported
Additional Code 4:	Not reported
Additional Code 5:	Not reported
Shipment Date:	20000923
Creation Date:	1/9/2001 0:00:00
Receipt Date:	20000923
Manifest ID:	98709182
Trans EPA ID:	CAD108040858
Trans Name:	Not reported
Trans 2 EPA ID:	Not reported
Trans 2 Name:	Not reported
TSDF EPA ID:	CAD108040858
Trans Name:	Not reported
TSDF Alt EPA ID:	Not reported
TSDF Alt Name:	Not reported
CA Waste Code:	541 - Photochemicals / photo processing waste
RCRA Code:	D011
Disposal Method:	R01 - Recycler
Quantity Tons:	0.1668
Waste Quantity:	40
Quantity Unit:	G
Additional Code 1:	Not reported
Additional Code 2:	Not reported
Additional Code 3:	Not reported
Additional Code 4:	Not reported
Additional Code 5:	Not reported
Shipment Date:	20000818
Creation Date:	1/9/2001 0:00:00
Receipt Date:	20000818
Manifest ID:	98709121
Trans EPA ID:	CAD108040858
Trans Name:	Not reported
Trans 2 EPA ID:	Not reported
Trans 2 Name:	Not reported
TSDF EPA ID:	CAD108040858
Trans Name:	Not reported
TSDF Alt EPA ID:	Not reported
TSDF Alt Name:	Not reported
CA Waste Code:	541 - Photochemicals / photo processing waste
RCRA Code:	D011
Disposal Method:	R01 - Recycler
Quantity Tons:	0.6255
Waste Quantity:	150
Quantity Unit:	G

PICTURE PLACE THE (Continued) **1000422456**

Additional Code 1:	Not reported
Additional Code 2:	Not reported
Additional Code 3:	Not reported
Additional Code 4:	Not reported
Additional Code 5:	Not reported

Additional Info:

Year:	1995
Gen EPA ID:	CAD982520876
Shipment Date:	19951003
Creation Date:	7/23/1998 0:00:00
Receipt Date:	19971003
Manifest ID:	96696025
Trans EPA ID:	CAD108040858
Trans Name:	Not reported
Trans 2 EPA ID:	Not reported
Trans 2 Name:	Not reported
TSDF EPA ID:	CAD108040858
Trans Name:	Not reported
TSDF Alt EPA ID:	CAD108040858
TSDF Alt Name:	Not reported
CA Waste Code:	541 - Photochemicals / photo processing waste
RCRA Code:	D011
Disposal Method:	R01 - Recycler
Quantity Tons:	0.688
Waste Quantity:	165
Quantity Unit:	G
Additional Code 1:	Not reported
Additional Code 2:	Not reported
Additional Code 3:	Not reported
Additional Code 4:	Not reported
Additional Code 5:	Not reported

Additional Info:

Year:	1997
Gen EPA ID:	CAD982520876
Shipment Date:	19971222
Creation Date:	7/23/1998 0:00:00
Receipt Date:	19971222
Manifest ID:	97330095
Trans EPA ID:	CAD108040858
Trans Name:	Not reported
Trans 2 EPA ID:	Not reported
Trans 2 Name:	Not reported
TSDF EPA ID:	CAD108040858
Trans Name:	Not reported
TSDF Alt EPA ID:	CAD108040858
TSDF Alt Name:	Not reported
CA Waste Code:	541 - Photochemicals / photo processing waste
RCRA Code:	D011
Disposal Method:	R01 - Recycler
Quantity Tons:	0.5838
Waste Quantity:	140
Quantity Unit:	G

PICTURE PLACE THE (Continued) **1000422456**

Additional Code 1:	Not reported
Additional Code 2:	Not reported
Additional Code 3:	Not reported
Additional Code 4:	Not reported
Additional Code 5:	Not reported
Shipment Date:	19971107
Creation Date:	7/23/1998 0:00:00
Receipt Date:	19971107
Manifest ID:	96761311
Trans EPA ID:	CAD108040858
Trans Name:	Not reported
Trans 2 EPA ID:	Not reported
Trans 2 Name:	Not reported
TSDF EPA ID:	CAD108040858
Trans Name:	Not reported
TSDF Alt EPA ID:	CAD108040858
TSDF Alt Name:	Not reported
CA Waste Code:	541 - Photochemicals / photo processing waste
RCRA Code:	D011
Disposal Method:	R01 - Recycler
Quantity Tons:	0.4378
Waste Quantity:	105
Quantity Unit:	G
Additional Code 1:	Not reported
Additional Code 2:	Not reported
Additional Code 3:	Not reported
Additional Code 4:	Not reported
Additional Code 5:	Not reported
Shipment Date:	19971024
Creation Date:	7/23/1998 0:00:00
Receipt Date:	19971024
Manifest ID:	96696388
Trans EPA ID:	CAD108040858
Trans Name:	Not reported
Trans 2 EPA ID:	Not reported
Trans 2 Name:	Not reported
TSDF EPA ID:	CAD108040858
Trans Name:	Not reported
TSDF Alt EPA ID:	CAD108040858
TSDF Alt Name:	Not reported
CA Waste Code:	541 - Photochemicals / photo processing waste
RCRA Code:	D011
Disposal Method:	R01 - Recycler
Quantity Tons:	0.4211
Waste Quantity:	101
Quantity Unit:	G
Additional Code 1:	Not reported
Additional Code 2:	Not reported
Additional Code 3:	Not reported
Additional Code 4:	Not reported
Additional Code 5:	Not reported
Shipment Date:	19971017
Creation Date:	7/23/1998 0:00:00
Receipt Date:	Not reported

PICTURE PLACE THE (Continued) **1000422456**

Manifest ID:	96696267
Trans EPA ID:	CAD108040858
Trans Name:	Not reported
Trans 2 EPA ID:	Not reported
Trans 2 Name:	Not reported
TSDF EPA ID:	CAD108040858
Trans Name:	Not reported
TSDF Alt EPA ID:	CAD108040858
TSDF Alt Name:	Not reported
CA Waste Code:	541 - Photochemicals / photo processing waste
RCRA Code:	D011
Disposal Method:	R01 - Recycler
Quantity Tons:	0.6255
Waste Quantity:	150
Quantity Unit:	G
Additional Code 1:	Not reported
Additional Code 2:	Not reported
Additional Code 3:	Not reported
Additional Code 4:	Not reported
Additional Code 5:	Not reported

Shipment Date:	19971010
Creation Date:	7/23/1998 0:00:00
Receipt Date:	19971010
Manifest ID:	96696153
Trans EPA ID:	CAD108040858
Trans Name:	Not reported
Trans 2 EPA ID:	Not reported
Trans 2 Name:	Not reported
TSDF EPA ID:	CAD108040858
Trans Name:	Not reported
TSDF Alt EPA ID:	CAD108040858
TSDF Alt Name:	Not reported
CA Waste Code:	541 - Photochemicals / photo processing waste
RCRA Code:	D011
Disposal Method:	R01 - Recycler
Quantity Tons:	0.7923
Waste Quantity:	190
Quantity Unit:	G
Additional Code 1:	Not reported
Additional Code 2:	Not reported
Additional Code 3:	Not reported
Additional Code 4:	Not reported
Additional Code 5:	Not reported

Shipment Date:	19970926
Creation Date:	7/23/1998 0:00:00
Receipt Date:	19970926
Manifest ID:	96696721
Trans EPA ID:	CAD108040858
Trans Name:	Not reported
Trans 2 EPA ID:	Not reported
Trans 2 Name:	Not reported
TSDF EPA ID:	CAD108040858
Trans Name:	Not reported
TSDF Alt EPA ID:	CAD108040858
TSDF Alt Name:	Not reported

PICTURE PLACE THE (Continued) **1000422456**

CA Waste Code:	541 - Photochemicals / photo processing waste
RCRA Code:	D011
Disposal Method:	R01 - Recycler
Quantity Tons:	0.6463
Waste Quantity:	155
Quantity Unit:	G
Additional Code 1:	Not reported
Additional Code 2:	Not reported
Additional Code 3:	Not reported
Additional Code 4:	Not reported
Additional Code 5:	Not reported
Shipment Date:	19970919
Creation Date:	7/23/1998 0:00:00
Receipt Date:	19970919
Manifest ID:	96696625
Trans EPA ID:	CAD108040858
Trans Name:	Not reported
Trans 2 EPA ID:	Not reported
Trans 2 Name:	Not reported
TSDF EPA ID:	CAD108040858
Trans Name:	Not reported
TSDF Alt EPA ID:	CAD108040858
TSDF Alt Name:	Not reported
CA Waste Code:	541 - Photochemicals / photo processing waste
RCRA Code:	D011
Disposal Method:	R01 - Recycler
Quantity Tons:	0.8131
Waste Quantity:	195
Quantity Unit:	G
Additional Code 1:	Not reported
Additional Code 2:	Not reported
Additional Code 3:	Not reported
Additional Code 4:	Not reported
Additional Code 5:	Not reported
Shipment Date:	19970821
Creation Date:	7/23/1998 0:00:00
Receipt Date:	19970821
Manifest ID:	96693348
Trans EPA ID:	CAD108040858
Trans Name:	Not reported
Trans 2 EPA ID:	Not reported
Trans 2 Name:	Not reported
TSDF EPA ID:	CAD108040858
Trans Name:	Not reported
TSDF Alt EPA ID:	CAD108040858
TSDF Alt Name:	Not reported
CA Waste Code:	541 - Photochemicals / photo processing waste
RCRA Code:	D011
Disposal Method:	R01 - Recycler
Quantity Tons:	0.4587
Waste Quantity:	110
Quantity Unit:	G
Additional Code 1:	Not reported
Additional Code 2:	Not reported
Additional Code 3:	Not reported

PICTURE PLACE THE (Continued) **1000422456**

Additional Code 4:	Not reported
Additional Code 5:	Not reported
Shipment Date:	19970711
Creation Date:	12/4/1997 0:00:00
Receipt Date:	19970711
Manifest ID:	96758599
Trans EPA ID:	CAD108040858
Trans Name:	Not reported
Trans 2 EPA ID:	Not reported
Trans 2 Name:	Not reported
TSDF EPA ID:	CAD108040858
Trans Name:	Not reported
TSDF Alt EPA ID:	Not reported
TSDF Alt Name:	Not reported
CA Waste Code:	541 - Photochemicals / photo processing waste
RCRA Code:	D011
Disposal Method:	R01 - Recycler
Quantity Tons:	0.5838
Waste Quantity:	140
Quantity Unit:	G
Additional Code 1:	Not reported
Additional Code 2:	Not reported
Additional Code 3:	Not reported
Additional Code 4:	Not reported
Additional Code 5:	Not reported
Shipment Date:	19970508
Creation Date:	7/17/1997 0:00:00
Receipt Date:	19970508
Manifest ID:	96711122
Trans EPA ID:	CAD108040858
Trans Name:	Not reported
Trans 2 EPA ID:	Not reported
Trans 2 Name:	Not reported
TSDF EPA ID:	CAD108040858
Trans Name:	Not reported
TSDF Alt EPA ID:	Not reported
TSDF Alt Name:	Not reported
CA Waste Code:	541 - Photochemicals / photo processing waste
RCRA Code:	D011
Disposal Method:	R01 - Recycler
Quantity Tons:	0.909
Waste Quantity:	218
Quantity Unit:	G
Additional Code 1:	Not reported
Additional Code 2:	Not reported
Additional Code 3:	Not reported
Additional Code 4:	Not reported
Additional Code 5:	Not reported

Additional Info:

Year:	2001
Gen EPA ID:	CAD982520876
Shipment Date:	20010525
Creation Date:	7/20/2001 0:00:00

PICTURE PLACE THE (Continued) **1000422456**

Receipt Date:	20010525
Manifest ID:	20874258
Trans EPA ID:	CAD108040858
Trans Name:	Not reported
Trans 2 EPA ID:	Not reported
Trans 2 Name:	Not reported
TSDF EPA ID:	CAD108040858
Trans Name:	Not reported
TSDF Alt EPA ID:	CAD108040858
TSDF Alt Name:	Not reported
CA Waste Code:	541 - Photochemicals / photo processing waste
RCRA Code:	D011
Disposal Method:	R01 - Recycler
Quantity Tons:	0.5004
Waste Quantity:	120
Quantity Unit:	G
Additional Code 1:	Not reported
Additional Code 2:	Not reported
Additional Code 3:	Not reported
Additional Code 4:	Not reported
Additional Code 5:	Not reported

Shipment Date:	20010216
Creation Date:	4/30/2001 0:00:00
Receipt Date:	20010216
Manifest ID:	20874119
Trans EPA ID:	CAD108040858
Trans Name:	Not reported
Trans 2 EPA ID:	Not reported
Trans 2 Name:	Not reported
TSDF EPA ID:	CAD108040858
Trans Name:	Not reported
TSDF Alt EPA ID:	CAD108040858
TSDF Alt Name:	Not reported
CA Waste Code:	541 - Photochemicals / photo processing waste
RCRA Code:	D011
Disposal Method:	R01 - Recycler
Quantity Tons:	0.5212
Waste Quantity:	125
Quantity Unit:	G
Additional Code 1:	Not reported
Additional Code 2:	Not reported
Additional Code 3:	Not reported
Additional Code 4:	Not reported
Additional Code 5:	Not reported

Additional Info:

Year:	1998
Gen EPA ID:	CAD982520876

Shipment Date:	19981204
Creation Date:	2/8/1999 0:00:00
Receipt Date:	19981204
Manifest ID:	98079253
Trans EPA ID:	CAD108040858
Trans Name:	Not reported
Trans 2 EPA ID:	Not reported

PICTURE PLACE THE (Continued) **1000422456**

Trans 2 Name:	Not reported
TSDF EPA ID:	CAD108040858
Trans Name:	Not reported
TSDF Alt EPA ID:	CAD108040858
TSDF Alt Name:	Not reported
CA Waste Code:	541 - Photochemicals / photo processing waste
RCRA Code:	D011
Disposal Method:	R01 - Recycler
Quantity Tons:	0.7297
Waste Quantity:	175
Quantity Unit:	G
Additional Code 1:	Not reported
Additional Code 2:	Not reported
Additional Code 3:	Not reported
Additional Code 4:	Not reported
Additional Code 5:	Not reported

Shipment Date:	19981105
Creation Date:	1/13/1999 0:00:00
Receipt Date:	19981105
Manifest ID:	98076849
Trans EPA ID:	CAD108040858
Trans Name:	Not reported
Trans 2 EPA ID:	Not reported
Trans 2 Name:	Not reported
TSDF EPA ID:	CAD108040858
Trans Name:	Not reported
TSDF Alt EPA ID:	CAD108040858
TSDF Alt Name:	Not reported
CA Waste Code:	541 - Photochemicals / photo processing waste
RCRA Code:	D011
Disposal Method:	R01 - Recycler
Quantity Tons:	0.2919
Waste Quantity:	70
Quantity Unit:	G
Additional Code 1:	Not reported
Additional Code 2:	Not reported
Additional Code 3:	Not reported
Additional Code 4:	Not reported
Additional Code 5:	Not reported

Shipment Date:	19981030
Creation Date:	12/10/1998 0:00:00
Receipt Date:	19981030
Manifest ID:	98076761
Trans EPA ID:	CAD108040858
Trans Name:	Not reported
Trans 2 EPA ID:	Not reported
Trans 2 Name:	Not reported
TSDF EPA ID:	CAD108040858
Trans Name:	Not reported
TSDF Alt EPA ID:	Not reported
TSDF Alt Name:	Not reported
CA Waste Code:	541 - Photochemicals / photo processing waste
RCRA Code:	D011
Disposal Method:	R01 - Recycler
Quantity Tons:	0.7923

PICTURE PLACE THE (Continued) **1000422456**

Waste Quantity:	190
Quantity Unit:	G
Additional Code 1:	Not reported
Additional Code 2:	Not reported
Additional Code 3:	Not reported
Additional Code 4:	Not reported
Additional Code 5:	Not reported
Shipment Date:	19981023
Creation Date:	12/10/1998 0:00:00
Receipt Date:	19981023
Manifest ID:	98076642
Trans EPA ID:	CAD108040858
Trans Name:	Not reported
Trans 2 EPA ID:	Not reported
Trans 2 Name:	Not reported
TSDF EPA ID:	CAD108040858
Trans Name:	Not reported
TSDF Alt EPA ID:	CAD108040858
TSDF Alt Name:	Not reported
CA Waste Code:	541 - Photochemicals / photo processing waste
RCRA Code:	D011
Disposal Method:	R01 - Recycler
Quantity Tons:	0.688
Waste Quantity:	165
Quantity Unit:	G
Additional Code 1:	Not reported
Additional Code 2:	Not reported
Additional Code 3:	Not reported
Additional Code 4:	Not reported
Additional Code 5:	Not reported
Shipment Date:	19981016
Creation Date:	12/10/1998 0:00:00
Receipt Date:	19981016
Manifest ID:	98076503
Trans EPA ID:	CAD108040858
Trans Name:	Not reported
Trans 2 EPA ID:	Not reported
Trans 2 Name:	Not reported
TSDF EPA ID:	CAD108040858
Trans Name:	Not reported
TSDF Alt EPA ID:	CAD108040858
TSDF Alt Name:	Not reported
CA Waste Code:	541 - Photochemicals / photo processing waste
RCRA Code:	D011
Disposal Method:	R01 - Recycler
Quantity Tons:	0.6672
Waste Quantity:	160
Quantity Unit:	G
Additional Code 1:	Not reported
Additional Code 2:	Not reported
Additional Code 3:	Not reported
Additional Code 4:	Not reported
Additional Code 5:	Not reported
Shipment Date:	19981009

PICTURE PLACE THE (Continued) **1000422456**

Creation Date:	12/10/1998 0:00:00
Receipt Date:	19981009
Manifest ID:	98076397
Trans EPA ID:	CAD108040858
Trans Name:	Not reported
Trans 2 EPA ID:	Not reported
Trans 2 Name:	Not reported
TSDF EPA ID:	CAD108040858
Trans Name:	Not reported
TSDF Alt EPA ID:	CAD108040858
TSDF Alt Name:	Not reported
CA Waste Code:	541 - Photochemicals / photo processing waste
RCRA Code:	D011
Disposal Method:	R01 - Recycler
Quantity Tons:	0.7923
Waste Quantity:	190
Quantity Unit:	G
Additional Code 1:	Not reported
Additional Code 2:	Not reported
Additional Code 3:	Not reported
Additional Code 4:	Not reported
Additional Code 5:	Not reported

Shipment Date:	19981002
Creation Date:	12/10/1998 0:00:00
Receipt Date:	19981002
Manifest ID:	98076265
Trans EPA ID:	CAD108040858
Trans Name:	Not reported
Trans 2 EPA ID:	Not reported
Trans 2 Name:	Not reported
TSDF EPA ID:	CAD108040858
Trans Name:	Not reported
TSDF Alt EPA ID:	CAD108040858
TSDF Alt Name:	Not reported
CA Waste Code:	541 - Photochemicals / photo processing waste
RCRA Code:	D011
Disposal Method:	R01 - Recycler
Quantity Tons:	1.105
Waste Quantity:	265
Quantity Unit:	G
Additional Code 1:	Not reported
Additional Code 2:	Not reported
Additional Code 3:	Not reported
Additional Code 4:	Not reported
Additional Code 5:	Not reported

Shipment Date:	19980925
Creation Date:	12/7/1998 0:00:00
Receipt Date:	19980925
Manifest ID:	98076142
Trans EPA ID:	CAD108040858
Trans Name:	Not reported
Trans 2 EPA ID:	Not reported
Trans 2 Name:	Not reported
TSDF EPA ID:	CAD108040858
Trans Name:	Not reported

PICTURE PLACE THE (Continued) **1000422456**

TSDF Alt EPA ID:	CAD108040858
TSDF Alt Name:	Not reported
CA Waste Code:	541 - Photochemicals / photo processing waste
RCRA Code:	D011
Disposal Method:	R01 - Recycler
Quantity Tons:	0.7923
Waste Quantity:	190
Quantity Unit:	G
Additional Code 1:	Not reported
Additional Code 2:	Not reported
Additional Code 3:	Not reported
Additional Code 4:	Not reported
Additional Code 5:	Not reported
Shipment Date:	19980918
Creation Date:	12/7/1998 0:00:00
Receipt Date:	19980918
Manifest ID:	98076043
Trans EPA ID:	CAD108040858
Trans Name:	Not reported
Trans 2 EPA ID:	Not reported
Trans 2 Name:	Not reported
TSDF EPA ID:	CAD108040858
Trans Name:	Not reported
TSDF Alt EPA ID:	CAD108040858
TSDF Alt Name:	Not reported
CA Waste Code:	541 - Photochemicals / photo processing waste
RCRA Code:	D011
Disposal Method:	R01 - Recycler
Quantity Tons:	0.7089
Waste Quantity:	170
Quantity Unit:	G
Additional Code 1:	Not reported
Additional Code 2:	Not reported
Additional Code 3:	Not reported
Additional Code 4:	Not reported
Additional Code 5:	Not reported
Shipment Date:	19980814
Creation Date:	11/2/1998 0:00:00
Receipt Date:	19980814
Manifest ID:	98075611
Trans EPA ID:	CAD108040858
Trans Name:	Not reported
Trans 2 EPA ID:	Not reported
Trans 2 Name:	Not reported
TSDF EPA ID:	CAD108040858
Trans Name:	Not reported
TSDF Alt EPA ID:	Not reported
TSDF Alt Name:	Not reported
CA Waste Code:	541 - Photochemicals / photo processing waste
RCRA Code:	D011
Disposal Method:	R01 - Recycler
Quantity Tons:	0.6338
Waste Quantity:	152
Quantity Unit:	G
Additional Code 1:	Not reported

PICTURE PLACE THE (Continued) **1000422456**

Additional Code 2:	Not reported
Additional Code 3:	Not reported
Additional Code 4:	Not reported
Additional Code 5:	Not reported

Additional Info:

Year:	1999
Gen EPA ID:	CAD982520876
Shipment Date:	19991228
Creation Date:	3/22/2000 0:00:00
Receipt Date:	19991228
Manifest ID:	98706579
Trans EPA ID:	CAD108040858
Trans Name:	Not reported
Trans 2 EPA ID:	Not reported
Trans 2 Name:	Not reported
TSDF EPA ID:	CAD108040858
Trans Name:	Not reported
TSDF Alt EPA ID:	Not reported
TSDF Alt Name:	Not reported
CA Waste Code:	541 - Photochemicals / photo processing waste
RCRA Code:	D011
Disposal Method:	R01 - Recycler
Quantity Tons:	0.9382
Waste Quantity:	225
Quantity Unit:	G
Additional Code 1:	Not reported
Additional Code 2:	Not reported
Additional Code 3:	Not reported
Additional Code 4:	Not reported
Additional Code 5:	Not reported
Shipment Date:	19991112
Creation Date:	2/15/2000 0:00:00
Receipt Date:	19991112
Manifest ID:	98706449
Trans EPA ID:	CAD108040858
Trans Name:	Not reported
Trans 2 EPA ID:	Not reported
Trans 2 Name:	Not reported
TSDF EPA ID:	CAD108040858
Trans Name:	Not reported
TSDF Alt EPA ID:	CAD108040858
TSDF Alt Name:	Not reported
CA Waste Code:	541 - Photochemicals / photo processing waste
RCRA Code:	D011
Disposal Method:	R01 - Recycler
Quantity Tons:	0.6255
Waste Quantity:	150
Quantity Unit:	G
Additional Code 1:	Not reported
Additional Code 2:	Not reported
Additional Code 3:	Not reported
Additional Code 4:	Not reported
Additional Code 5:	Not reported

PICTURE PLACE THE (Continued) **1000422456**

Shipment Date:	19991015
Creation Date:	1/4/2000 0:00:00
Receipt Date:	19991015
Manifest ID:	98708377
Trans EPA ID:	CAD108040858
Trans Name:	Not reported
Trans 2 EPA ID:	Not reported
Trans 2 Name:	Not reported
TSDF EPA ID:	CAD108040858
Trans Name:	Not reported
TSDF Alt EPA ID:	CAD108040858
TSDF Alt Name:	Not reported
CA Waste Code:	541 - Photochemicals / photo processing waste
RCRA Code:	D011
Disposal Method:	R01 - Recycler
Quantity Tons:	0.5838
Waste Quantity:	140
Quantity Unit:	G
Additional Code 1:	Not reported
Additional Code 2:	Not reported
Additional Code 3:	Not reported
Additional Code 4:	Not reported
Additional Code 5:	Not reported

Shipment Date:	19991008
Creation Date:	1/4/2000 0:00:00
Receipt Date:	19991008
Manifest ID:	98708351
Trans EPA ID:	CAD108040858
Trans Name:	Not reported
Trans 2 EPA ID:	Not reported
Trans 2 Name:	Not reported
TSDF EPA ID:	CAD108040858
Trans Name:	Not reported
TSDF Alt EPA ID:	CAD108040858
TSDF Alt Name:	Not reported
CA Waste Code:	541 - Photochemicals / photo processing waste
RCRA Code:	D011
Disposal Method:	R01 - Recycler
Quantity Tons:	0.7089
Waste Quantity:	170
Quantity Unit:	G
Additional Code 1:	Not reported
Additional Code 2:	Not reported
Additional Code 3:	Not reported
Additional Code 4:	Not reported
Additional Code 5:	Not reported

Shipment Date:	19991001
Creation Date:	1/4/2000 0:00:00
Receipt Date:	19991001
Manifest ID:	98708260
Trans EPA ID:	CAD108040858
Trans Name:	Not reported
Trans 2 EPA ID:	Not reported
Trans 2 Name:	Not reported
TSDF EPA ID:	CAD108040858

PICTURE PLACE THE (Continued) **1000422456**

Trans Name:	Not reported
TSDF Alt EPA ID:	CAD108040858
TSDF Alt Name:	Not reported
CA Waste Code:	541 - Photochemicals / photo processing waste
RCRA Code:	D011
Disposal Method:	R01 - Recycler
Quantity Tons:	0.7923
Waste Quantity:	190
Quantity Unit:	G
Additional Code 1:	Not reported
Additional Code 2:	Not reported
Additional Code 3:	Not reported
Additional Code 4:	Not reported
Additional Code 5:	Not reported

Shipment Date:	19990924
Creation Date:	11/18/1999 0:00:00
Receipt Date:	19990924
Manifest ID:	98708300
Trans EPA ID:	CAD108040858
Trans Name:	Not reported
Trans 2 EPA ID:	Not reported
Trans 2 Name:	Not reported
TSDF EPA ID:	CAD108040858
Trans Name:	Not reported
TSDF Alt EPA ID:	CAD108040858
TSDF Alt Name:	Not reported
CA Waste Code:	541 - Photochemicals / photo processing waste
RCRA Code:	D011
Disposal Method:	R01 - Recycler
Quantity Tons:	0.6255
Waste Quantity:	150
Quantity Unit:	G
Additional Code 1:	Not reported
Additional Code 2:	Not reported
Additional Code 3:	Not reported
Additional Code 4:	Not reported
Additional Code 5:	Not reported

Shipment Date:	19990917
Creation Date:	11/18/1999 0:00:00
Receipt Date:	19990917
Manifest ID:	98708269
Trans EPA ID:	CAD108040858
Trans Name:	Not reported
Trans 2 EPA ID:	Not reported
Trans 2 Name:	Not reported
TSDF EPA ID:	CAD108040858
Trans Name:	Not reported
TSDF Alt EPA ID:	CAD108040858
TSDF Alt Name:	Not reported
CA Waste Code:	541 - Photochemicals / photo processing waste
RCRA Code:	D011
Disposal Method:	R01 - Recycler
Quantity Tons:	0.6255
Waste Quantity:	150
Quantity Unit:	G

PICTURE PLACE THE (Continued) **1000422456**

Additional Code 1:	Not reported
Additional Code 2:	Not reported
Additional Code 3:	Not reported
Additional Code 4:	Not reported
Additional Code 5:	Not reported
Shipment Date:	19990910
Creation Date:	11/18/1999 0:00:00
Receipt Date:	19990910
Manifest ID:	98079331
Trans EPA ID:	CAD108040858
Trans Name:	Not reported
Trans 2 EPA ID:	Not reported
Trans 2 Name:	Not reported
TSDF EPA ID:	CAD108040858
Trans Name:	Not reported
TSDF Alt EPA ID:	CAD108040858
TSDF Alt Name:	Not reported
CA Waste Code:	541 - Photochemicals / photo processing waste
RCRA Code:	D011
Disposal Method:	R01 - Recycler
Quantity Tons:	0.6255
Waste Quantity:	150
Quantity Unit:	G
Additional Code 1:	Not reported
Additional Code 2:	Not reported
Additional Code 3:	Not reported
Additional Code 4:	Not reported
Additional Code 5:	Not reported
Shipment Date:	19990430
Creation Date:	7/7/1999 0:00:00
Receipt Date:	19990430
Manifest ID:	98708623
Trans EPA ID:	CAD108040858
Trans Name:	Not reported
Trans 2 EPA ID:	Not reported
Trans 2 Name:	Not reported
TSDF EPA ID:	CAD108040858
Trans Name:	Not reported
TSDF Alt EPA ID:	CAD108040858
TSDF Alt Name:	Not reported
CA Waste Code:	541 - Photochemicals / photo processing waste
RCRA Code:	D011
Disposal Method:	R01 - Recycler
Quantity Tons:	0.7089
Waste Quantity:	170
Quantity Unit:	G
Additional Code 1:	Not reported
Additional Code 2:	Not reported
Additional Code 3:	Not reported
Additional Code 4:	Not reported
Additional Code 5:	Not reported
Shipment Date:	19990326
Creation Date:	5/17/1999 0:00:00
Receipt Date:	19990326

PICTURE PLACE THE (Continued) **1000422456**

Manifest ID:	98708622
Trans EPA ID:	CAD108040858
Trans Name:	Not reported
Trans 2 EPA ID:	Not reported
Trans 2 Name:	Not reported
TSDF EPA ID:	CAD108040858
Trans Name:	Not reported
TSDF Alt EPA ID:	CAD108040858
TSDF Alt Name:	Not reported
CA Waste Code:	541 - Photochemicals / photo processing waste
RCRA Code:	D011
Disposal Method:	R01 - Recycler
Quantity Tons:	0.3377
Waste Quantity:	81
Quantity Unit:	G
Additional Code 1:	Not reported
Additional Code 2:	Not reported
Additional Code 3:	Not reported
Additional Code 4:	Not reported
Additional Code 5:	Not reported

HWTS:

Name:	PICTURE PLACE THE
Address:	12322 VENTURA BLVD
Address 2:	Not reported
City,State,Zip:	STUDIO CITY, CA 916040000
EPA ID:	CAD982520876
Inactive Date:	06/30/2000
Create Date:	06/29/1990
Last Act Date:	03/17/2003
Mailing Name:	Not reported
Mailing Address:	29058 THOUSAND OAKS BLVD
Mailing Address 2:	Not reported
Mailing City,State,Zip:	AGOURA HILLS, CA 913011605
Owner Name:	THE PICTURE PLACE INC
Owner Address:	30101 AGOURA COURT #220
Owner Address 2:	Not reported
Owner City,State,Zip:	AGOURA HILLS, CA 913010000
Contact Name:	JAN GERSTEL/CEO
Contact Address:	INACTIVE PER VQ01 - BMI
Contact Address 2:	Not reported
City,State,Zip:	AGOURA HILLS, CA 913010000

L75 **TOSCO - 76 STATION #1747** **LUST** **S100947423**
West **12863 VENTURA BLVD** **HIST CORTESE** **N/A**
1/4-1/2 **STUDIO CITY, CA 91604** **CIWQS**
0.251 mi. **CERS**
1325 ft. **Site 1 of 5 in cluster L**

Relative: Higher
Actual: 636 ft.

LUST:

Name:	TOSCO - 76 STATION #1747
Address:	12863 VENTURA BLVD
City,State,Zip:	STUDIO CITY, CA 91604
Lead Agency:	LOS ANGELES RWQCB (REGION 4)
Case Type:	LUST Cleanup Site
Geo Track:	http://geotracker.waterboards.ca.gov/profile_report.asp?global_id=T0603702563
Global Id:	T0603702563

TOSCO - 76 STATION #1747 (Continued) **S100947423**

Latitude: 34.1450917
Longitude: -118.4130185
Status: Completed - Case Closed
Status Date: 10/22/2009
Case Worker: CET
RB Case Number: 916040243
Local Agency: LOS ANGELES, CITY OF
File Location: Regional Board
Local Case Number: Not reported
Potential Media Affect: Aquifer used for drinking water supply
Potential Contaminants of Concern: Gasoline
Site History: Not reported

LUST:
Global Id: T0603702563
Contact Type: Regional Board Caseworker
Contact Name: CHANDRA TYLER
Organization Name: LOS ANGELES RWQCB (REGION 4)
Address: Not reported
City: R4 UNKNOWN
Email: cetyler@waterboards.ca.gov
Phone Number: Not reported

Global Id: T0603702563
Contact Type: Local Agency Caseworker
Contact Name: ELOY LUNA
Organization Name: LOS ANGELES, CITY OF
Address: 200 North Main Street, Suite 1780
City: LOS ANGELES
Email: eloy.luna@lacity.org
Phone Number: Not reported

LUST:
Global Id: T0603702563
Action Type: ENFORCEMENT
Date: 07/18/2008
Action: Site Visit / Inspection / Sampling

Global Id: T0603702563
Action Type: RESPONSE
Date: 04/15/2006
Action: Monitoring Report - Quarterly

Global Id: T0603702563
Action Type: RESPONSE
Date: 04/15/2007
Action: Monitoring Report - Quarterly

Global Id: T0603702563
Action Type: RESPONSE
Date: 10/15/2006
Action: Monitoring Report - Quarterly

Global Id: T0603702563
Action Type: RESPONSE
Date: 04/15/2008
Action: Soil and Water Investigation Report

TOSCO - 76 STATION #1747 (Continued) **S100947423**

Global Id: T0603702563
Action Type: ENFORCEMENT
Date: 06/19/2009
Action: Notification - Preclosure

Global Id: T0603702563
Action Type: ENFORCEMENT
Date: 06/15/2009
Action: Staff Letter

Global Id: T0603702563
Action Type: RESPONSE
Date: 07/15/2008
Action: Monitoring Report - Quarterly

Global Id: T0603702563
Action Type: RESPONSE
Date: 10/15/2008
Action: Monitoring Report - Quarterly

Global Id: T0603702563
Action Type: RESPONSE
Date: 04/15/2009
Action: Monitoring Report - Quarterly

Global Id: T0603702563
Action Type: RESPONSE
Date: 10/15/2007
Action: Monitoring Report - Quarterly

Global Id: T0603702563
Action Type: RESPONSE
Date: 01/15/2008
Action: Monitoring Report - Quarterly

Global Id: T0603702563
Action Type: RESPONSE
Date: 04/15/2002
Action: Monitoring Report - Quarterly

Global Id: T0603702563
Action Type: RESPONSE
Date: 07/15/2003
Action: Monitoring Report - Quarterly

Global Id: T0603702563
Action Type: RESPONSE
Date: 07/27/2007
Action: Soil and Water Investigation Workplan

Global Id: T0603702563
Action Type: ENFORCEMENT
Date: 05/16/2001
Action: Staff Letter

Global Id: T0603702563
Action Type: ENFORCEMENT

TOSCO - 76 STATION #1747 (Continued) **S100947423**

Date: 10/21/2009
Action: Staff Letter

Global Id: T0603702563
Action Type: ENFORCEMENT
Date: 10/22/2009
Action: Closure/No Further Action Letter

Global Id: T0603702563
Action Type: RESPONSE
Date: 03/13/2009
Action: Request for Closure

Global Id: T0603702563
Action Type: RESPONSE
Date: 07/15/2009
Action: Monitoring Report - Semi-Annually

Global Id: T0603702563
Action Type: RESPONSE
Date: 10/15/2004
Action: Monitoring Report - Quarterly

Global Id: T0603702563
Action Type: RESPONSE
Date: 01/15/2009
Action: Monitoring Report - Quarterly

Global Id: T0603702563
Action Type: RESPONSE
Date: 07/15/2002
Action: Monitoring Report - Quarterly

Global Id: T0603702563
Action Type: RESPONSE
Date: 10/24/2002
Action: Monitoring Report - Quarterly

Global Id: T0603702563
Action Type: RESPONSE
Date: 01/15/2003
Action: Monitoring Report - Quarterly

Global Id: T0603702563
Action Type: RESPONSE
Date: 04/15/2003
Action: Monitoring Report - Quarterly

Global Id: T0603702563
Action Type: ENFORCEMENT
Date: 09/09/2005
Action: Staff Letter

Global Id: T0603702563
Action Type: RESPONSE
Date: 10/15/2003
Action: Monitoring Report - Quarterly

TOSCO - 76 STATION #1747 (Continued) **S100947423**

Global Id: T0603702563
Action Type: RESPONSE
Date: 01/15/2004
Action: Monitoring Report - Quarterly

Global Id: T0603702563
Action Type: RESPONSE
Date: 01/15/2005
Action: Monitoring Report - Quarterly

Global Id: T0603702563
Action Type: RESPONSE
Date: 07/15/2004
Action: Monitoring Report - Quarterly

Global Id: T0603702563
Action Type: RESPONSE
Date: 04/15/2004
Action: Monitoring Report - Quarterly

Global Id: T0603702563
Action Type: REMEDIATION
Date: 10/05/2001
Action: Pump & Treat (P&T) Groundwater

Global Id: T0603702563
Action Type: REMEDIATION
Date: 09/26/2001
Action: Soil Vapor Extraction (SVE)

Global Id: T0603702563
Action Type: REMEDIATION
Date: 08/15/1992
Action: Excavation

Global Id: T0603702563
Action Type: RESPONSE
Date: 04/15/2005
Action: Monitoring Report - Quarterly

Global Id: T0603702563
Action Type: RESPONSE
Date: 02/17/2006
Action: Soil and Water Investigation Workplan

Global Id: T0603702563
Action Type: RESPONSE
Date: 11/22/2004
Action: Request for Closure

Global Id: T0603702563
Action Type: RESPONSE
Date: 10/15/2005
Action: Monitoring Report - Quarterly

Global Id: T0603702563
Action Type: RESPONSE

TOSCO - 76 STATION #1747 (Continued) **S100947423**

Date: 01/15/2006
Action: Monitoring Report - Quarterly

Global Id: T0603702563
Action Type: RESPONSE
Date: 07/15/2007
Action: Monitoring Report - Quarterly

Global Id: T0603702563
Action Type: RESPONSE
Date: 04/15/2008
Action: Monitoring Report - Quarterly

Global Id: T0603702563
Action Type: RESPONSE
Date: 07/15/2005
Action: Monitoring Report - Quarterly

Global Id: T0603702563
Action Type: Other
Date: 05/13/1993
Action: Leak Reported

Global Id: T0603702563
Action Type: RESPONSE
Date: 01/15/2007
Action: Monitoring Report - Quarterly

Global Id: T0603702563
Action Type: RESPONSE
Date: 06/27/2005
Action: Request for Closure

Global Id: T0603702563
Action Type: RESPONSE
Date: 07/15/2006
Action: Monitoring Report - Quarterly

LUST:
Global Id: T0603702563
Status: Open - Case Begin Date
Status Date: 05/13/1993

Global Id: T0603702563
Status: Open - Verification Monitoring
Status Date: 05/13/1993

Global Id: T0603702563
Status: Open - Site Assessment
Status Date: 04/20/1995

Global Id: T0603702563
Status: Open - Site Assessment
Status Date: 05/12/1995

Global Id: T0603702563
Status: Open - Site Assessment

TOSCO - 76 STATION #1747 (Continued) **S100947423**

Status Date: 05/16/1995

Global Id: T0603702563
Status: Open - Remediation
Status Date: 05/25/1999

Global Id: T0603702563
Status: Open - Remediation
Status Date: 05/16/2001

Global Id: T0603702563
Status: Open - Site Assessment
Status Date: 02/17/2006

Global Id: T0603702563
Status: Open - Site Assessment
Status Date: 07/27/2007

Global Id: T0603702563
Status: Completed - Case Closed
Status Date: 10/22/2009

LUST REG 4:
Region: 4
Regional Board: 04
County: Los Angeles
Facility Id: 916040243
Status: Remedial action (cleanup) Underway
Substance: Gasoline
Substance Quantity: Not reported
Local Case No: Not reported
Case Type: Groundwater
Abatement Method Used at the Site: Excavate and Dispose
Global ID: T0603702563
W Global ID: Not reported
Staff: CEC
Local Agency: 19050
Cross Street: COLDWATER CANYON AVE
Enforcement Type: LET
Date Leak Discovered: Not reported
Date Leak First Reported: 5/13/1993
Date Leak Record Entered: 7/1/1993
Date Confirmation Began: Not reported
Date Leak Stopped: Not reported
Date Case Last Changed on Database: 7/15/2002
Date the Case was Closed: Not reported
How Leak Discovered: Not reported
How Leak Stopped: Not reported
Cause of Leak: UNK
Leak Source: UNK
Operator: Not reported
Water System: Not reported
Well Name: Not reported
Approx. Dist To Production Well (ft): 16565.459225636582334505695422
Source of Cleanup Funding: UNK
Preliminary Site Assessment Workplan Submitted: 4/20/1995

TOSCO - 76 STATION #1747 (Continued) **S100947423**

Preliminary Site Assessment Began:	5/12/1995
Pollution Characterization Began:	5/16/1995
Remediation Plan Submitted:	5/25/1999
Remedial Action Underway:	5/16/2001
Post Remedial Action Monitoring Began:	5/13/1993
Enforcement Action Date:	Not reported
Historical Max MTBE Date:	11/9/1998
Hist Max MTBE Conc in Groundwater:	460000
Hist Max MTBE Conc in Soil:	Not reported
Significant Interim Remedial Action Taken:	Yes
GW Qualifier:	Not reported
Soil Qualifier:	Not reported
Organization:	Not reported
Owner Contact:	Not reported
Responsible Party:	VANDER PLAATS, MICHAEL T.
RP Address:	555 ANTON
Program:	LUST
Lat/Long:	34.1450917 / -1
Local Agency Staff:	PEJ
Beneficial Use:	Not reported
Priority:	Not reported
Cleanup Fund Id:	Not reported
Suspended:	Not reported
Assigned Name:	Not reported
Summary:	7/28/00 DUAL-PHASE EXTRACTION PILOT TEST; 9/28/00 REVISED RAP; 10/15/00 3RD QTR STATUS RPT 2000; 1/15/01 4TH QTR GW MON RPT 2000; 4/15/01 1ST QTR GW MON RPT 2001

HIST CORTESE:

edr_fname:	76 PRODUCTS STATION #1747
edr_fadd1:	12863 VENTURA
City,State,Zip:	STUDIO CITY, CA 91605
Region:	CORTESE
Facility County Code:	19
Reg By:	LTNKA
Reg Id:	916040243

CIWQS:

Name:	76 PRODUCTS STATION #1747
Address:	12863 VENTURA
City,State,Zip:	STUDIO CITY, CA 91604
Agency:	ConocoPhillips Company Long Beach
Agency Address:	3900 Kilroy Airport Way 210, Long Beach, CA 90806
Place/Project Type:	Service/Commercial Site, NEC
SIC/NAICS:	5541
Region:	4
Program:	NPDNONMUNIPRCS
Regulatory Measure Status:	Historical
Regulatory Measure Type:	Enrollee
Order Number:	R4-2002-0125
WDID:	4B196600148
NPDES Number:	CAG834001
Adoption Date:	Not reported
Effective Date:	07/17/2001
Termination Date:	12/04/2003
Expiration/Review Date:	Not reported

TOSCO - 76 STATION #1747 (Continued) **S100947423**

Design Flow:	0.015
Major/Minor:	Not reported
Complexity:	B
TTWQ:	2
Enforcement Actions within 5 years:	0
Violations within 5 years:	0
Latitude:	34.144999
Longitude:	-118.413042

CERS:

Name:	TOSCO - 76 STATION #1747
Address:	12863 VENTURA BLVD
City,State,Zip:	STUDIO CITY, CA 91604
Site ID:	249254
CERS ID:	T0603702563
CERS Description:	Leaking Underground Storage Tank Cleanup Site

Affiliation:

Affiliation Type Desc:	Regional Board Caseworker
Entity Name:	CHANDRA TYLER - LOS ANGELES RWQCB (REGION 4)
Entity Title:	Not reported
Affiliation Address:	Not reported
Affiliation City:	R4 UNKNOWN
Affiliation State:	CA
Affiliation Country:	Not reported
Affiliation Zip:	Not reported
Affiliation Phone:	Not reported

Affiliation Type Desc:	Local Agency Caseworker
Entity Name:	ELOY LUNA - LOS ANGELES, CITY OF
Entity Title:	Not reported
Affiliation Address:	200 North Main Street, Suite 1780
Affiliation City:	LOS ANGELES
Affiliation State:	CA
Affiliation Country:	Not reported
Affiliation Zip:	Not reported
Affiliation Phone:	Not reported

Name:	76 PRODUCTS STATION #1747
Address:	12863 VENTURA
City,State,Zip:	STUDIO CITY, CA 91604
Site ID:	348481
CERS ID:	203644
CERS Description:	NPDES Wastewater and Stormwater

Violations:

Site ID:	348481
Site Name:	76 Products Station #1747
Violation Date:	08-08-2003
Citation:	California Water Code
Violation Description:	Not reported
Violation Notes:	2Q03 effluent violation (4/21/03): TDS monthly average.
Violation Division:	Water Boards
Violation Program:	NPDNONMUNI
Violation Source:	CIWQS

Site ID:	348481

TOSCO - 76 STATION #1747 (Continued) **S100947423**

Site Name: 76 Products Station #1747
Violation Date: 08-15-2002
Citation: California Water Code
Violation Description: Not reported
Violation Notes: 2Q02 effluent violation (6/6/02): TBA daily maximum.
Violation Division: Water Boards
Violation Program: NPDNONMUNI
Violation Source: CIWQS

Site ID: 348481
Site Name: 76 Products Station #1747
Violation Date: 06-10-2003
Citation: California Water Code
Violation Description: Not reported
Violation Notes: Deficient 1Q03 DMR: Temperature not reported monthly. No perjury statement.
Violation Division: Water Boards
Violation Program: NPDNONMUNI
Violation Source: CIWQS

Site ID: 348481
Site Name: 76 Products Station #1747
Violation Date: 05-17-2002
Citation: California Water Code
Violation Description: Not reported
Violation Notes: Deficient 1Q02 DMR: No perjury statement.
Violation Division: Water Boards
Violation Program: NPDNONMUNI
Violation Source: CIWQS

Site ID: 348481
Site Name: 76 Products Station #1747
Violation Date: 05-17-2002
Citation: California Water Code
Violation Description: Not reported
Violation Notes: 1Q02 effluent violation (1/17/02): Turbidity monthly average.
Violation Division: Water Boards
Violation Program: NPDNONMUNI
Violation Source: CIWQS

Site ID: 348481
Site Name: 76 Products Station #1747
Violation Date: 08-15-2002
Citation: California Water Code
Violation Description: Not reported
Violation Notes: 2Q02 effluent violation (5/8/02): TBA daily maximum.
Violation Division: Water Boards
Violation Program: NPDNONMUNI
Violation Source: CIWQS

Site ID: 348481
Site Name: 76 Products Station #1747
Violation Date: 03-26-2003
Citation: California Water Code
Violation Description: Not reported
Violation Notes: Deficient 2002 annual report: No perjury declaration
Violation Division: Water Boards

TOSCO - 76 STATION #1747 (Continued) **S100947423**

Violation Program: NPDNONMUNI
Violation Source: CIWQS

Site ID: 348481
Site Name: 76 Products Station #1747
Violation Date: 02-02-2004
Citation: California Water Code
Violation Description: Not reported
Violation Notes: Deficient 3Q03 DMR: No perjury statement.
Violation Division: Water Boards
Violation Program: NPDNONMUNI
Violation Source: CIWQS

Site ID: 348481
Site Name: 76 Products Station #1747
Violation Date: 05-17-2002
Citation: California Water Code
Violation Description: Not reported
Violation Notes: Deficient 4Q01 DMR: No perjury statement. Sulfides & ethylene dibromide not reported monthly.
Violation Division: Water Boards
Violation Program: NPDNONMUNI
Violation Source: CIWQS

Site ID: 348481
Site Name: 76 Products Station #1747
Violation Date: 06-10-2003
Citation: California Water Code
Violation Description: Not reported
Violation Notes: Deficient 4Q02 DMR: Temperature not reported monthly. No perjury statement.
Violation Division: Water Boards
Violation Program: NPDNONMUNI
Violation Source: CIWQS

Site ID: 348481
Site Name: 76 Products Station #1747
Violation Date: 08-15-2002
Citation: California Water Code
Violation Description: Not reported
Violation Notes: 2Q02 effluent violation (4/11/02): TBA daily maximum.
Violation Division: Water Boards
Violation Program: NPDNONMUNI
Violation Source: CIWQS

Site ID: 348481
Site Name: 76 Products Station #1747
Violation Date: 08-08-2003
Citation: California Water Code
Violation Description: Not reported
Violation Notes: Deficient 2Q03 DMR: Temperature not reported monthly. No perjury statement.
Violation Division: Water Boards
Violation Program: NPDNONMUNI
Violation Source: CIWQS

Site ID: 348481

TOSCO - 76 STATION #1747 (Continued) **S100947423**

Site Name:	76 Products Station #1747
Violation Date:	08-15-2002
Citation:	California Water Code
Violation Description:	Not reported
Violation Notes:	Deficient 2Q02 DMR: Temperature not reported monthly. No perjury statement.
Violation Division:	Water Boards
Violation Program:	NPDNONMUNI
Violation Source:	CIWQS
Site ID:	348481
Site Name:	76 Products Station #1747
Violation Date:	08-08-2003
Citation:	California Water Code
Violation Description:	Not reported
Violation Notes:	2Q03 DMR received 20 days late.
Violation Division:	Water Boards
Violation Program:	NPDNONMUNI
Violation Source:	CIWQS

L76 **MOBIL #11-164** **LUST** **S102433521**
West **12904 VENTURA BLVD** **CHMIRS** **N/A**
1/4-1/2 **NORTH HOLLYWOOD, CA 91604**
0.278 mi.
1467 ft. **Site 2 of 5 in cluster L**

Relative:
Higher

Actual:
638 ft.

LUST REG 4:

Region:	4	
Regional Board:	04	
County:	Los Angeles	
Facility Id:	916040189	
Status:	Case Closed	
Substance:	Gasoline	
Substance Quantity:	Not reported	
Local Case No:	Not reported	
Case Type:	Groundwater	
Abatement Method Used at the Site:		Not reported
Global ID:	T0603702562	
W Global ID:	Not reported	
Staff:	UNK	
Local Agency:	19050	
Cross Street:	COLDWATER	
Enforcement Type:	Not reported	
Date Leak Discovered:	9/24/1986	
Date Leak First Reported:		9/25/1986
Date Leak Record Entered:	12/31/1986	
Date Confirmation Began:	Not reported	
Date Leak Stopped:	9/24/1986	
Date Case Last Changed on Database:		8/29/1997
Date the Case was Closed:		12/26/1996
How Leak Discovered:	Tank Test	
How Leak Stopped:	Not reported	
Cause of Leak:	UNK	
Leak Source:	Tank	
Operator:	WUTKEE, A.	
Water System:	Not reported	
Well Name:	Not reported	

MOBIL #11-164 (Continued) **S102433521**

Approx. Dist To Production Well (ft):	16725.063247774658177116369538
Source of Cleanup Funding:	Tank
Preliminary Site Assessment Workplan Submitted:	Not reported
Preliminary Site Assessment Began:	Not reported
Pollution Characterization Began:	4/19/1990
Remediation Plan Submitted:	Not reported
Remedial Action Underway:	1/17/1992
Post Remedial Action Monitoring Began:	Not reported
Enforcement Action Date:	Not reported
Historical Max MTBE Date:	1/8/2003
Hist Max MTBE Conc in Groundwater:	748
Hist Max MTBE Conc in Soil:	Not reported
Significant Interim Remedial Action Taken:	Not reported
GW Qualifier:	=
Soil Qualifier:	Not reported
Organization:	Not reported
Owner Contact:	Not reported
Responsible Party:	MOBIL OIL CORPORATION
RP Address:	3700 W 190TH ST, TPT-2, TORRANCE CA 90509-2929
Program:	LUST
Lat/Long:	34.1450167 / -1
Local Agency Staff:	PEJ
Beneficial Use:	Not reported
Priority:	Not reported
Cleanup Fund Id:	Not reported
Suspended:	Not reported
Assigned Name:	Not reported
Summary:	11/06/96 - 3RD QUARTERLY REPORT 01/13/97 - 4TH QUARTERLY REPORT 08/29/97 - ABANDONMENT OF SIX GW MON WELL & VE RPT

CHMIRS:

Name:	Not reported
Address:	12904 VENTURA BLVD
City,State,Zip:	NORTH HOLLYWOOD, CA 91604
OES Incident Number:	08-3199
OES notification:	05/02/2008
OES Date:	Not reported
OES Time:	Not reported
Date Completed:	**Not reported**
Property Use:	Not reported
Agency Id Number:	Not reported
Agency Incident Number:	Not reported
Time Notified:	Not reported
Time Completed:	Not reported
Surrounding Area:	Not reported
Estimated Temperature:	Not reported
Property Management:	Not reported
More Than Two Substances Involved?:	Not reported
Resp Agncy Personel # Of Decontaminated:	Not reported
Responding Agency Personel # Of Injuries:	Not reported
Responding Agency Personel # Of Fatalities:	Not reported
Others Number Of Decontaminated:	Not reported
Others Number Of Injuries:	Not reported
Others Number Of Fatalities:	Not reported
Vehicle Make/year:	Not reported
Vehicle License Number:	Not reported

MOBIL #11-164 (Continued) **S102433521**

Vehicle State:	Not reported
Vehicle Id Number:	Not reported
CA DOT PUC/ICC Number:	Not reported
Company Name:	Not reported
Reporting Officer Name/ID:	Not reported
Report Date:	Not reported
Facility Telephone:	Not reported
Waterway Involved:	Yes
Waterway:	Ground Water
Spill Site:	Service Station
Cleanup By:	Contractor
Containment:	Not reported
What Happened:	Not reported
Type:	Not reported
Measure:	Unknown
Other:	Not reported
Date/Time:	0001
Year:	2008
Agency:	Veeder Root
Incident Date:	5/10/2007
Admin Agency:	L. A. County Fire Prevention
Amount:	Not reported
Contained:	Unknown
Site Type:	Ground Water
E Date:	Not reported
Substance:	Gasoline
Quantity Released:	Unknown
Unknown:	Not reported
Substance #2:	Not reported
Substance #3:	Not reported
Evacuations:	0
Number of Injuries:	0
Number of Fatalities:	0
#1 Pipeline:	Not reported
#2 Pipeline:	Not reported
#3 Pipeline:	Not reported
#1 Vessel >= 300 Tons:	Not reported
#2 Vessel >= 300 Tons:	Not reported
#3 Vessel >= 300 Tons:	Not reported
Evacs:	Not reported
Injuries:	Not reported
Fatals:	Not reported
Comments:	Not reported
Description:	Caller states a divestment assessment occurred in May 07 (Soil Sample) and on May 15th 07 the sample came back showing contamination. Callers states it's unknown if contamination was caused by equipment failure or human error. Caller states that there is ground water contamination of 57,000 Micro grams per liter ground water.

L77 **MOBIL #11-164** **LUST** **S104576478**
West **12904 VENTURA** **HIST CORTESE** **N/A**
1/4-1/2 **NORTH HOLLYWOOD, CA 91604** **CERS**
0.278 mi.
1467 ft. **Site 3 of 5 in cluster L**

Relative:
Higher

Actual:
638 ft.

LUST:

Name:	MOBIL #18-164
Address:	12904 VENTURA BLVD.
City,State,Zip:	STUDIO CITY, CA 91604
Lead Agency:	LOS ANGELES RWQCB (REGION 4)
Case Type:	LUST Cleanup Site
Geo Track:	http://geotracker.waterboards.ca.gov/profile_report.asp?global_id=T0603726604
Global Id:	T0603726604
Latitude:	34.145004
Longitude:	-118.413951
Status:	Completed - Case Closed
Status Date:	10/29/2004
Case Worker:	CET
RB Case Number:	916040189A
Local Agency:	LOS ANGELES, CITY OF
File Location:	Regional Board
Local Case Number:	00-4118
Potential Media Affect:	Soil
Potential Contaminants of Concern:	Gasoline
Site History:	Not reported

LUST:

Global Id:	T0603726604
Contact Type:	Regional Board Caseworker
Contact Name:	CHANDRA TYLER
Organization Name:	LOS ANGELES RWQCB (REGION 4)
Address:	Not reported
City:	R4 UNKNOWN
Email:	cetyler@waterboards.ca.gov
Phone Number:	Not reported

Global Id:	T0603726604
Contact Type:	Local Agency Caseworker
Contact Name:	TBD
Organization Name:	LOS ANGELES, CITY OF
Address:	200 N. MAIN ST. RM. 970
City:	LOS ANGELES
Email:	Not reported
Phone Number:	2134826528

LUST:

Global Id:	T0603726604
Action Type:	RESPONSE
Date:	10/15/2004
Action:	Monitoring Report - Quarterly

Global Id:	T0603726604
Action Type:	ENFORCEMENT
Date:	10/23/2002
Action:	Staff Letter

Global Id:	T0603726604
Action Type:	ENFORCEMENT

MOBIL #11-164 (Continued) **S104576478**

Date: 05/28/2002
Action: Staff Letter

Global Id: T0603726604
Action Type: RESPONSE
Date: 06/28/2002
Action: Other Report / Document

Global Id: T0603726604
Action Type: RESPONSE
Date: 12/23/2002
Action: Soil and Water Investigation Report

Global Id: T0603726604
Action Type: ENFORCEMENT
Date: 10/29/2004
Action: Site Visit / Inspection / Sampling

Global Id: T0603726604
Action Type: RESPONSE
Date: 01/15/2004
Action: Monitoring Report - Quarterly

Global Id: T0603726604
Action Type: RESPONSE
Date: 04/15/2003
Action: Monitoring Report - Quarterly

Global Id: T0603726604
Action Type: RESPONSE
Date: 04/15/2003
Action: Corrective Action Plan / Remedial Action Plan

Global Id: T0603726604
Action Type: RESPONSE
Date: 07/15/2003
Action: Monitoring Report - Quarterly

Global Id: T0603726604
Action Type: RESPONSE
Date: 10/15/2003
Action: Monitoring Report - Quarterly

Global Id: T0603726604
Action Type: ENFORCEMENT
Date: 10/29/2004
Action: Closure/No Further Action Letter

Global Id: T0603726604
Action Type: Other
Date: 09/12/2000
Action: Leak Discovery

Global Id: T0603726604
Action Type: RESPONSE
Date: 04/15/2004
Action: Monitoring Report - Quarterly

MOBIL #11-164 (Continued) **S104576478**

Global Id: T0603726604
Action Type: RESPONSE
Date: 12/28/2004
Action: Unknown

Global Id: T0603726604
Action Type: REMEDIATION
Date: 09/12/2000
Action: Other (Use Description Field)

Global Id: T0603726604
Action Type: RESPONSE
Date: 07/15/2004
Action: Monitoring Report - Quarterly

Global Id: T0603726604
Action Type: ENFORCEMENT
Date: 01/16/2003
Action: Staff Letter

Global Id: T0603726604
Action Type: ENFORCEMENT
Date: 01/26/2003
Action: Technical Correspondence / Assistance / Other

Global Id: T0603726604
Action Type: Other
Date: 09/12/2000
Action: Leak Reported

LUST:
Global Id: T0603726604
Status: Open - Case Begin Date
Status Date: 09/12/2000

Global Id: T0603726604
Status: Open - Site Assessment
Status Date: 09/12/2000

Global Id: T0603726604
Status: Open - Site Assessment
Status Date: 08/10/2001

Global Id: T0603726604
Status: Open - Site Assessment
Status Date: 10/23/2002

Global Id: T0603726604
Status: Open - Site Assessment
Status Date: 01/16/2003

Global Id: T0603726604
Status: Completed - Case Closed
Status Date: 10/29/2004

Name: MOBIL SERVICE STATION #00164

MOBIL #11-164 (Continued) **S104576478**

Address:	12904 VENTURA BOULEVARD
City,State,Zip:	NORTH HOLLYWODD, CA 91604
Lead Agency:	LOS ANGELES RWQCB (REGION 4)
Case Type:	LUST Cleanup Site
Geo Track:	http://geotracker.waterboards.ca.gov/profile_report.asp?global_id=T0603760168
Global Id:	T0603760168
Latitude:	34.144857
Longitude:	-118.41405
Status:	Completed - Case Closed
Status Date:	08/16/2012
Case Worker:	MT
RB Case Number:	916040189B
Local Agency:	LOS ANGELES, CITY OF
File Location:	Regional Board
Local Case Number:	0022249
Potential Media Affect:	Other Groundwater (uses other than drinking water), Soil
Potential Contaminants of Concern:	Gasoline
Site History:	Not reported

LUST:

Global Id:	T0603760168
Contact Type:	Local Agency Caseworker
Contact Name:	ELOY LUNA
Organization Name:	LOS ANGELES, CITY OF
Address:	200 North Main Street, Suite 1780
City:	LOS ANGELES
Email:	eloy.luna@lacity.org
Phone Number:	Not reported

Global Id:	T0603760168
Contact Type:	Regional Board Caseworker
Contact Name:	MARYAM TAIDY
Organization Name:	LOS ANGELES RWQCB (REGION 4)
Address:	320 W. 4TH ST., SUITE 200
City:	LOS ANGELES
Email:	maryam.taidy@waterboards.ca.gov
Phone Number:	2135766741

LUST:

Global Id:	T0603760168
Action Type:	ENFORCEMENT
Date:	09/16/2008
Action:	Notice to Comply

Global Id:	T0603760168
Action Type:	ENFORCEMENT
Date:	06/12/2012
Action:	Notification - Preclosure

Global Id:	T0603760168
Action Type:	ENFORCEMENT
Date:	08/16/2012
Action:	Closure/No Further Action Letter

Global Id:	T0603760168
Action Type:	RESPONSE
Date:	07/23/2008

MOBIL #11-164 (Continued) **S104576478**

Action:	Other Report / Document
Global Id:	T0603760168
Action Type:	RESPONSE
Date:	11/16/2012
Action:	Well Destruction Report
Global Id:	T0603760168
Action Type:	RESPONSE
Date:	10/15/2008
Action:	Monitoring Report - Quarterly
Global Id:	T0603760168
Action Type:	RESPONSE
Date:	05/08/2009
Action:	Soil and Water Investigation Workplan
Global Id:	T0603760168
Action Type:	RESPONSE
Date:	04/15/2010
Action:	Monitoring Report - Quarterly
Global Id:	T0603760168
Action Type:	RESPONSE
Date:	10/15/2010
Action:	Monitoring Report - Quarterly
Global Id:	T0603760168
Action Type:	RESPONSE
Date:	01/15/2011
Action:	Monitoring Report - Quarterly
Global Id:	T0603760168
Action Type:	RESPONSE
Date:	05/25/2011
Action:	Site Assessment Report
Global Id:	T0603760168
Action Type:	RESPONSE
Date:	04/15/2011
Action:	Monitoring Report - Quarterly
Global Id:	T0603760168
Action Type:	Other
Date:	05/10/2007
Action:	Leak Discovery
Global Id:	T0603760168
Action Type:	RESPONSE
Date:	07/15/2011
Action:	Monitoring Report - Quarterly
Global Id:	T0603760168
Action Type:	RESPONSE
Date:	10/15/2011
Action:	Monitoring Report - Quarterly

MOBIL #11-164 (Continued) **S104576478**

Global Id: T0603760168
Action Type: REMEDIATION
Date: 01/05/2009
Action: Excavation

Global Id: T0603760168
Action Type: ENFORCEMENT
Date: 06/23/2008
Action: 13267 Requirement

Global Id: T0603760168
Action Type: RESPONSE
Date: 07/15/2010
Action: Monitoring Report - Quarterly

Global Id: T0603760168
Action Type: RESPONSE
Date: 04/15/2012
Action: Monitoring Report - Quarterly

Global Id: T0603760168
Action Type: ENFORCEMENT
Date: 08/16/2012
Action: Closure/No Further Action Letter

Global Id: T0603760168
Action Type: Other
Date: 05/02/2008
Action: Leak Reported

LUST:
Global Id: T0603760168
Status: Open - Case Begin Date
Status Date: 05/10/2007

Global Id: T0603760168
Status: Open - Site Assessment
Status Date: 05/10/2007

Global Id: T0603760168
Status: Completed - Case Closed
Status Date: 08/16/2012

HIST CORTESE:
edr_fname: MOBIL #11-164
edr_fadd1: 12904 VENTURA
City,State,Zip: NORTH HOLLYWOOD, CA 91604
Region: CORTESE
Facility County Code: 19
Reg By: LTNKA
Reg Id: 916040189

CERS:
Name: MOBIL #18-164
Address: 12904 VENTURA BLVD.

MOBIL #11-164 (Continued) **S104576478**

City,State,Zip: STUDIO CITY, CA 91604
Site ID: 200186
CERS ID: T0603726604
CERS Description: Leaking Underground Storage Tank Cleanup Site

Affiliation:
Affiliation Type Desc: Regional Board Caseworker
Entity Name: CHANDRA TYLER - LOS ANGELES RWQCB (REGION 4)
Entity Title: Not reported
Affiliation Address: Not reported
Affiliation City: R4 UNKNOWN
Affiliation State: CA
Affiliation Country: Not reported
Affiliation Zip: Not reported
Affiliation Phone: Not reported

Affiliation Type Desc: Local Agency Caseworker
Entity Name: TBD - LOS ANGELES, CITY OF
Entity Title: Not reported
Affiliation Address: 200 N. MAIN ST. RM. 970
Affiliation City: LOS ANGELES
Affiliation State: CA
Affiliation Country: Not reported
Affiliation Zip: Not reported
Affiliation Phone: 2134826528

Name: MOBIL SERVICE STATION #00164
Address: 12904 VENTURA BOULEVARD
City,State,Zip: NORTH HOLLYWODD, CA 91604
Site ID: 225116
CERS ID: T0603760168
CERS Description: Leaking Underground Storage Tank Cleanup Site

Affiliation:
Affiliation Type Desc: Local Agency Caseworker
Entity Name: ELOY LUNA - LOS ANGELES, CITY OF
Entity Title: Not reported
Affiliation Address: 200 North Main Street, Suite 1780
Affiliation City: LOS ANGELES
Affiliation State: CA
Affiliation Country: Not reported
Affiliation Zip: Not reported
Affiliation Phone: Not reported

Affiliation Type Desc: Regional Board Caseworker
Entity Name: MARYAM TAIDY - LOS ANGELES RWQCB (REGION 4)
Entity Title: Not reported
Affiliation Address: 320 W. 4TH ST., SUITE 200
Affiliation City: LOS ANGELES
Affiliation State: CA
Affiliation Country: Not reported
Affiliation Zip: Not reported
Affiliation Phone: 2135766741

L78 **MOBIL #18-164** **LUST** **S105692638**
West **12904 VENTURA BLVD.** **N/A**
1/4-1/2 **NORTH HOLLYWOOD, CA 91604**
0.278 mi.
1467 ft. **Site 4 of 5 in cluster L**

Relative:
Higher

Actual:
638 ft.

LUST REG 4:

Region:	4	
Regional Board:	04	
County:	Los Angeles	
Facility Id:	916040189A	
Status:	Remediation Plan	
Substance:	Gasoline	
Substance Quantity:	Not reported	
Local Case No:	00-4118	
Case Type:	Soil	
Abatement Method Used at the Site:		Not reported
Global ID:	T0603726604	
W Global ID:	Not reported	
Staff:	CEC	
Local Agency:	19050	
Cross Street:	Not reported	
Enforcement Type:	TA-GEN	
Date Leak Discovered:	9/12/2000	
Date Leak First Reported:		9/12/2000
Date Leak Record Entered:	Not reported	
Date Confirmation Began:	9/12/2000	
Date Leak Stopped:	Not reported	
Date Case Last Changed on Database:		6/26/2002
Date the Case was Closed:		Not reported
How Leak Discovered:	OM	
How Leak Stopped:	Other Means	
Cause of Leak:	UNK	
Leak Source:	UNK	
Operator:	Not reported	
Water System:	Not reported	
Well Name:	Not reported	
Approx. Dist To Production Well (ft):		16745.771129579842417323670264
Source of Cleanup Funding:		UNK
Preliminary Site Assessment Workplan Submitted:		Not reported
Preliminary Site Assessment Began:		10/23/2002
Pollution Characterization Began:		1/16/2003
Remediation Plan Submitted:		4/17/2003
Remedial Action Underway:		Not reported
Post Remedial Action Monitoring Began:		Not reported
Enforcement Action Date:		Not reported
Historical Max MTBE Date:		7/18/2003
Hist Max MTBE Conc in Groundwater:		431
Hist Max MTBE Conc in Soil:		3000
Significant Interim Remedial Action Taken:		Not reported
GW Qualifier:	=	
Soil Qualifier:	=	
Organization:	Not reported	
Owner Contact:	Not reported	
Responsible Party:	PATRICK TOELKES	
RP Address:	20372 B, SEA CIRCLE	
Program:	LUST	
Lat/Long:	34.145004 / -1	
Local Agency Staff:	Not reported	

MOBIL #18-164 (Continued) **S105692638**

Beneficial Use: Not reported
Priority: Not reported
Cleanup Fund Id: Not reported
Suspended: Not reported
Assigned Name: Not reported
Summary: Not reported

L79 **MOBIL OIL CORPORATION (SMI)** **LUST** **U001568515**
West **12904 VENTURA BLVD** **HIST UST** **N/A**
1/4-1/2 **NORTH HOLLYWOOD, CA 91604** **CHMIRS**
0.278 mi. **CERS**
1467 ft. **Site 5 of 5 in cluster L**

Relative: Higher
Actual: 638 ft.

LUST:
Name: MOBIL #11-164
Address: 12904 VENTURA BLVD
City,State,Zip: NORTH HOLLYWOOD, CA 91604
Lead Agency: LOS ANGELES RWQCB (REGION 4)
Case Type: LUST Cleanup Site
Geo Track: http://geotracker.waterboards.ca.gov/profile_report.asp?global_id=T0603702562
Global Id: T0603702562
Latitude: 34.1450167
Longitude: -118.4138496
Status: Completed - Case Closed
Status Date: 12/26/1996
Case Worker: YR
RB Case Number: 916040189
Local Agency: LOS ANGELES, CITY OF
File Location: Not reported
Local Case Number: Not reported
Potential Media Affect: Aquifer used for drinking water supply
Potential Contaminants of Concern: Gasoline
Site History: Not reported

LUST:
Global Id: T0603702562
Contact Type: Local Agency Caseworker
Contact Name: ELOY LUNA
Organization Name: LOS ANGELES, CITY OF
Address: 200 North Main Street, Suite 1780
City: LOS ANGELES
Email: eloy.luna@lacity.org
Phone Number: Not reported

Global Id: T0603702562
Contact Type: Regional Board Caseworker
Contact Name: YUE RONG
Organization Name: LOS ANGELES RWQCB (REGION 4)
Address: 320 W. 4TH ST., SUITE 200
City: Los Angeles
Email: yrong@waterboards.ca.gov
Phone Number: Not reported

LUST:
Global Id: T0603702562
Action Type: Other
Date: 09/24/1986
Action: Leak Discovery

MOBIL OIL CORPORATION (SMI) (Continued) **U001568515**

Global Id: T0603702562
Action Type: Other
Date: 09/24/1986
Action: Leak Stopped

Global Id: T0603702562
Action Type: Other
Date: 09/25/1986
Action: Leak Reported

LUST:
Global Id: T0603702562
Status: Open - Case Begin Date
Status Date: 09/24/1986

Global Id: T0603702562
Status: Open - Site Assessment
Status Date: 04/19/1990

Global Id: T0603702562
Status: Open - Remediation
Status Date: 01/17/1992

Global Id: T0603702562
Status: Completed - Case Closed
Status Date: 12/26/1996

HIST UST:
Name: MOBIL OIL CORPORATION (SMI)
Address: 12904 VENTURA BLVD
City,State,Zip: NORTH HOLLYWOOD, CA 91604
File Number: 00027EE7
URL: http://geotracker.waterboards.ca.gov/ustpdfs/pdf/00027EE7.pdf
Region: STATE
Facility ID: 00000039704
Facility Type: Gas Station
Other Type: Not reported
Contact Name: Not reported
Telephone: 8187624415
Owner Name: MOBIL OIL CORPORATION
Owner Address: 612 SOUTH FLOWER STREET
Owner City,St,Zip: LOS ANGELES, CA 90017
Total Tanks: 0004

Tank Num: 001
Container Num: 0350
Year Installed: 1983
Tank Capacity: 00006000
Tank Used for: PRODUCT
Type of Fuel: DIESEL
Container Construction Thickness: Not reported
Leak Detection: Stock Inventor

Tank Num: 002
Container Num: 0351

MOBIL OIL CORPORATION (SMI) (Continued) **U001568515**

Year Installed:	1983
Tank Capacity:	00012000
Tank Used for:	PRODUCT
Type of Fuel:	UNLEADED
Container Construction Thickness:	Not reported
Leak Detection:	Stock Inventor

Tank Num:	003
Container Num:	0352
Year Installed:	1983
Tank Capacity:	00012000
Tank Used for:	PRODUCT
Type of Fuel:	REGULAR
Container Construction Thickness:	Not reported
Leak Detection:	Stock Inventor

Tank Num:	004
Container Num:	0353
Year Installed:	1983
Tank Capacity:	00012000
Tank Used for:	PRODUCT
Type of Fuel:	PREMIUM
Container Construction Thickness:	Not reported
Leak Detection:	Stock Inventor

Click here for Geo Tracker PDF:

CHMIRS:

Name:	Not reported
Address:	12904 VENTURA
City,State,Zip:	NORTH HOLLYWOOD, CA
OES Incident Number:	8-4950
OES notification:	11/03/1998
OES Date:	Not reported
OES Time:	Not reported
Date Completed:	**Not reported**
Property Use:	Not reported
Agency Id Number:	Not reported
Agency Incident Number:	Not reported
Time Notified:	Not reported
Time Completed:	Not reported
Surrounding Area:	Not reported
Estimated Temperature:	Not reported
Property Management:	Not reported
More Than Two Substances Involved?:	Not reported
Resp Agncy Personel # Of Decontaminated:	Not reported
Responding Agency Personel # Of Injuries:	Not reported
Responding Agency Personel # Of Fatalities:	Not reported
Others Number Of Decontaminated:	Not reported
Others Number Of Injuries:	Not reported
Others Number Of Fatalities:	Not reported
Vehicle Make/year:	Not reported
Vehicle License Number:	Not reported
Vehicle State:	Not reported
Vehicle Id Number:	Not reported
CA DOT PUC/ICC Number:	Not reported
Company Name:	Not reported

MOBIL OIL CORPORATION (SMI) (Continued) **U001568515**

Reporting Officer Name/ID:	Not reported
Report Date:	Not reported
Facility Telephone:	Not reported
Waterway Involved:	No
Waterway:	Not reported
Spill Site:	Not reported
Cleanup By:	Contractor
Containment:	Not reported
What Happened:	Not reported
Type:	Not reported
Measure:	Not reported
Other:	Not reported
Date/Time:	Not reported
Year:	1998
Agency:	Tanknology
Incident Date:	11/3/199812:00:00 AM
Admin Agency:	L. A. County Fire Prevention
Amount:	Not reported
Contained:	Yes
Site Type:	Merchant/Business
E Date:	Not reported
Substance:	Gasoline
Gallons:	0.000000
Unknown:	0
Substance #2:	Not reported
Substance #3:	Not reported
Evacuations:	0
Number of Injuries:	0
Number of Fatalities:	0
#1 Pipeline:	Not reported
#2 Pipeline:	Not reported
#3 Pipeline:	Not reported
#1 Vessel >= 300 Tons:	Not reported
#2 Vessel >= 300 Tons:	Not reported
#3 Vessel >= 300 Tons:	Not reported
Evacs:	Not reported
Injuries:	Not reported
Fatals:	Not reported
Comments:	Not reported
Description:	During construction work at a convenience store the product line was damaged causing a release. The Reporting Party has no information on the amount of release but indicated it is not flowing to any waterway.
Name:	Not reported
Address:	12904 VENTURA BLVD
City,State,Zip:	NORTH HOLLYWOOD, CA
OES Incident Number:	0-4118
OES notification:	09/12/2000
OES Date:	Not reported
OES Time:	Not reported
Date Completed:	**Not reported**
Property Use:	Not reported
Agency Id Number:	Not reported
Agency Incident Number:	Not reported
Time Notified:	Not reported

MOBIL OIL CORPORATION (SMI) (Continued) **U001568515**

Time Completed:	Not reported
Surrounding Area:	Not reported
Estimated Temperature:	Not reported
Property Management:	Not reported
More Than Two Substances Involved?:	Not reported
Resp Agncy Personel # Of Decontaminated:	Not reported
Responding Agency Personel # Of Injuries:	Not reported
Responding Agency Personel # Of Fatalities:	Not reported
Others Number Of Decontaminated:	Not reported
Others Number Of Injuries:	Not reported
Others Number Of Fatalities:	Not reported
Vehicle Make/year:	Not reported
Vehicle License Number:	Not reported
Vehicle State:	Not reported
Vehicle Id Number:	Not reported
CA DOT PUC/ICC Number:	Not reported
Company Name:	Not reported
Reporting Officer Name/ID:	Not reported
Report Date:	Not reported
Facility Telephone:	Not reported
Waterway Involved:	No
Waterway:	Not reported
Spill Site:	Not reported
Cleanup By:	Responsible Party
Containment:	Not reported
What Happened:	Not reported
Type:	Not reported
Measure:	Not reported
Other:	Not reported
Date/Time:	Not reported
Year:	2000
Agency:	Tanknology
Incident Date:	9/12/200012:00:00 AM
Admin Agency:	L. A. County Fire Prevention
Amount:	Not reported
Contained:	Unknown
Site Type:	Service Station
E Date:	Not reported
Substance:	Elevated hydra carbons
Gallons:	0.000000
Unknown:	0
Substance #2:	Not reported
Substance #3:	Not reported
Evacuations:	0
Number of Injuries:	0
Number of Fatalities:	0
#1 Pipeline:	Not reported
#2 Pipeline:	Not reported
#3 Pipeline:	Not reported
#1 Vessel >= 300 Tons:	Not reported
#2 Vessel >= 300 Tons:	Not reported
#3 Vessel >= 300 Tons:	Not reported
Evacs:	Not reported
Injuries:	Not reported
Fatals:	Not reported
Comments:	Not reported
Description:	During construction, soil contamination was

MOBIL OIL CORPORATION (SMI) (Continued) **U001568515**

detected through soil testing.

CERS:
Name: MOBIL #11-164
Address: 12904 VENTURA BLVD
City,State,Zip: NORTH HOLLYWOOD, CA 91604
Site ID: 230378
CERS ID: T0603702562
CERS Description: Leaking Underground Storage Tank Cleanup Site

Affiliation:
Affiliation Type Desc: Regional Board Caseworker
Entity Name: YUE RONG - LOS ANGELES RWQCB (REGION 4)
Entity Title: Not reported
Affiliation Address: 320 W. 4TH ST., SUITE 200
Affiliation City: Los Angeles
Affiliation State: CA
Affiliation Country: Not reported
Affiliation Zip: Not reported
Affiliation Phone: Not reported

Affiliation Type Desc: Local Agency Caseworker
Entity Name: ELOY LUNA - LOS ANGELES, CITY OF
Entity Title: Not reported
Affiliation Address: 200 North Main Street, Suite 1780
Affiliation City: LOS ANGELES
Affiliation State: CA
Affiliation Country: Not reported
Affiliation Zip: Not reported
Affiliation Phone: Not reported

M80 **ARCO #3050** **LUST** **S103659532**
NW **4359 COLDWATER CANYON AVE** **N/A**
1/4-1/2 **STUDIO CITY, CA 91604**
0.334 mi.
1765 ft. **Site 1 of 5 in cluster M**

Relative: **Higher**
Actual: **630 ft.**

LUST:
Name: ARCO #3050
Address: 4359 COLDWATER CANYON AVE
City,State,Zip: STUDIO CITY, CA 91604
Lead Agency: LOS ANGELES RWQCB (REGION 4)
Case Type: LUST Cleanup Site
Geo Track: http://geotracker.waterboards.ca.gov/profile_report.asp?global_id=T0603702569
Global Id: T0603702569
Latitude: 34.1499486
Longitude: -118.4137893
Status: Completed - Case Closed
Status Date: 07/10/1996
Case Worker: YR
RB Case Number: 916040370
Local Agency: LOS ANGELES, CITY OF
File Location: Not reported
Local Case Number: Not reported
Potential Media Affect: Aquifer used for drinking water supply
Potential Contaminants of Concern: Gasoline
Site History: Not reported

ARCO #3050 (Continued) **S103659532**

LUST:
Global Id: T0603702569
Contact Type: Local Agency Caseworker
Contact Name: ELOY LUNA
Organization Name: LOS ANGELES, CITY OF
Address: 200 North Main Street, Suite 1780
City: LOS ANGELES
Email: eloy.luna@lacity.org
Phone Number: Not reported

Global Id: T0603702569
Contact Type: Regional Board Caseworker
Contact Name: YUE RONG
Organization Name: LOS ANGELES RWQCB (REGION 4)
Address: 320 W. 4TH ST., SUITE 200
City: Los Angeles
Email: yrong@waterboards.ca.gov
Phone Number: Not reported

LUST:
Global Id: T0603702569
Action Type: Other
Date: 12/10/1991
Action: Leak Reported

LUST:
Global Id: T0603702569
Status: Open - Case Begin Date
Status Date: 12/10/1991

Global Id: T0603702569
Status: Open - Site Assessment
Status Date: 04/27/1992

Global Id: T0603702569
Status: Open - Verification Monitoring
Status Date: 04/21/1995

Global Id: T0603702569
Status: Completed - Case Closed
Status Date: 07/10/1996

M81 **ARCO #3050** **LUST U003937680**
NW **4359 COLDWATER CANYON AVE** **UST N/A**
1/4-1/2 **STUDIO CITY, CA 91604**
0.334 mi.
1765 ft. **Site 2 of 5 in cluster M**

Relative:
Higher

Actual:
630 ft.

LUST REG 4:
Region: 4
Regional Board: 04
County: Los Angeles
Facility Id: 916040370
Status: Case Closed
Substance: Gasoline

ARCO #3050 (Continued) **U003937680**

Substance Quantity:	Not reported	
Local Case No:	Not reported	
Case Type:	Groundwater	
Abatement Method Used at the Site:		Not reported
Global ID:	T0603702569	
W Global ID:	Not reported	
Staff:	UNK	
Local Agency:	19050	
Cross Street:	Not reported	
Enforcement Type:	Not reported	
Date Leak Discovered:	Not reported	
Date Leak First Reported:		12/10/1991
Date Leak Record Entered:	12/13/1991	
Date Confirmation Began:	Not reported	
Date Leak Stopped:	Not reported	
Date Case Last Changed on Database:		7/9/1996
Date the Case was Closed:		7/10/1996
How Leak Discovered:	Not reported	
How Leak Stopped:	Not reported	
Cause of Leak:	UNK	
Leak Source:	UNK	
Operator:	Not reported	
Water System:	Not reported	
Well Name:	Not reported	
Approx. Dist To Production Well (ft):		15353.853329615524393655041169
Source of Cleanup Funding:		UNK
Preliminary Site Assessment Workplan Submitted:		Not reported
Preliminary Site Assessment Began:		Not reported
Pollution Characterization Began:		4/27/1992
Remediation Plan Submitted:		Not reported
Remedial Action Underway:		Not reported
Post Remedial Action Monitoring Began:		4/21/1995
Enforcement Action Date:		Not reported
Historical Max MTBE Date:		Not reported
Hist Max MTBE Conc in Groundwater:		Not reported
Hist Max MTBE Conc in Soil:		Not reported
Significant Interim Remedial Action Taken:		Not reported
GW Qualifier:	Not reported	
Soil Qualifier:	Not reported	
Organization:	Not reported	
Owner Contact:	Not reported	
Responsible Party:	BLANK RP	
RP Address:	C	
Program:	LUST	
Lat/Long:	34.1496345 / -1	
Local Agency Staff:	PEJ	
Beneficial Use:	Not reported	
Priority:	Not reported	
Cleanup Fund Id:	Not reported	
Suspended:	Not reported	
Assigned Name:	Not reported	
Summary:	Not reported	

UST:

Name:	ARCO #3050
Address:	4359 COLDWATER CANYON AVE
City,State,Zip:	STUDIO CITY, CA 91604

ARCO #3050 (Continued) **U003937680**

Facility ID: 25548
Permitting Agency: LOS ANGELES, CITY OF
Latitude: 34.151398
Longitude: -118.4128623

M82 **ARCO #3050** **HIST CORTESE** **S105026798**
NW **4359 COLDWATER CNYN** **N/A**
1/4-1/2 **STUDIO CITY, CA 91604**
0.334 mi.
1765 ft. **Site 3 of 5 in cluster M**

Relative: **Higher**
Actual: **630 ft.**

HIST CORTESE:
edr_fname: ARCO #3050
edr_fadd1: 4359 COLDWATER CNYN
City,State,Zip: STUDIO CITY, CA 91604
Region: CORTESE
Facility County Code: 19
Reg By: LTNKA
Reg Id: 916040370

M83 **COMMERCIAL BUILDING CENTE** **HIST CORTESE** **S105025251**
NW **4360 COLDWATER CNYN** **N/A**
1/4-1/2 **NORTH HOLLYWOOD, CA 91604**
0.336 mi.
1775 ft. **Site 4 of 5 in cluster M**

Relative: **Higher**
Actual: **631 ft.**

HIST CORTESE:
edr_fname: COMMERCIAL BUILDING CENTE
edr_fadd1: 4360 COLDWATER CNYN
City,State,Zip: NORTH HOLLYWOOD, CA 91604
Region: CORTESE
Facility County Code: 19
Reg By: LTNKA
Reg Id: 916040443

M84 **COMMERCIAL BUILDING CENTER** **LUST** **S102769646**
NW **4360 COLDWATER CANYON AVE** **CPS-SLIC** **N/A**
1/4-1/2 **STUDIO CITY, CA 91604** **Cortese**
0.336 mi. **CERS**
1775 ft. **Site 5 of 5 in cluster M**

Relative: **Higher**
Actual: **631 ft.**

LUST:
Name: FORMER SHELL STATION
Address: 4360 COLDWATER CANYON AVE
City,State,Zip: STUDIO CITY, CA 91604
Lead Agency: LOS ANGELES RWQCB (REGION 4)
Case Type: LUST Cleanup Site
Geo Track: http://geotracker.waterboards.ca.gov/profile_report.asp?global_id=T0603702574
Global Id: T0603702574
Latitude: 34.1496675
Longitude: -118.4136186
Status: Open - Assessment & Interim Remedial Action
Status Date: 03/15/2018
Case Worker: JY
RB Case Number: 916040443

COMMERCIAL BUILDING CENTER (Continued) **S102769646**

Local Agency: LOS ANGELES, CITY OF
File Location: Regional Board
Local Case Number: Not reported
Potential Media Affect: Aquifer used for drinking water supply
Potential Contaminants of Concern: Gasoline
Site History: Not reported

LUST:
Global Id: T0603702574
Contact Type: Local Agency Caseworker
Contact Name: ELOY LUNA
Organization Name: LOS ANGELES, CITY OF
Address: 200 North Main Street, Suite 1780
City: LOS ANGELES
Email: eloy.luna@lacity.org
Phone Number: Not reported

Global Id: T0603702574
Contact Type: Regional Board Caseworker
Contact Name: JESSICA YEUNG
Organization Name: LOS ANGELES RWQCB (REGION 4)
Address: 320 West 4th St., Suite 200
City: LOS ANGELES
Email: jessica.yeung@waterboards.ca.gov
Phone Number: 2135766729

LUST:
Global Id: T0603702574
Action Type: ENFORCEMENT
Date: 09/24/2018
Action: Staff Letter

Global Id: T0603702574
Action Type: RESPONSE
Date: 04/15/2007
Action: Monitoring Report - Quarterly

Global Id: T0603702574
Action Type: RESPONSE
Date: 10/15/2006
Action: Monitoring Report - Quarterly

Global Id: T0603702574
Action Type: RESPONSE
Date: 07/15/2006
Action: Monitoring Report - Quarterly

Global Id: T0603702574
Action Type: RESPONSE
Date: 12/21/2012
Action: Soil Vapor Intrusion Investigation Report

Global Id: T0603702574
Action Type: RESPONSE
Date: 04/15/2013
Action: Monitoring Report - Quarterly

COMMERCIAL BUILDING CENTER (Continued) **S102769646**

Global Id: T0603702574
Action Type: RESPONSE
Date: 05/07/2013
Action: Soil and Water Investigation Workplan

Global Id: T0603702574
Action Type: ENFORCEMENT
Date: 03/30/2018
Action: Staff Letter

Global Id: T0603702574
Action Type: RESPONSE
Date: 07/15/2008
Action: Monitoring Report - Quarterly

Global Id: T0603702574
Action Type: RESPONSE
Date: 10/15/2007
Action: Monitoring Report - Quarterly

Global Id: T0603702574
Action Type: RESPONSE
Date: 10/15/2013
Action: Monitoring Report - Semi-Annually

Global Id: T0603702574
Action Type: ENFORCEMENT
Date: 06/15/2009
Action: Staff Letter

Global Id: T0603702574
Action Type: RESPONSE
Date: 07/15/2009
Action: Monitoring Report - Semi-Annually

Global Id: T0603702574
Action Type: RESPONSE
Date: 04/15/2009
Action: Monitoring Report - Quarterly

Global Id: T0603702574
Action Type: RESPONSE
Date: 01/15/2008
Action: Monitoring Report - Quarterly

Global Id: T0603702574
Action Type: RESPONSE
Date: 04/15/2004
Action: Monitoring Report - Quarterly

Global Id: T0603702574
Action Type: RESPONSE
Date: 04/15/2008
Action: Monitoring Report - Quarterly

Global Id: T0603702574
Action Type: RESPONSE

COMMERCIAL BUILDING CENTER (Continued) **S102769646**

Date: 01/15/2007
Action: Monitoring Report - Quarterly

Global Id: T0603702574
Action Type: RESPONSE
Date: 07/15/2007
Action: Monitoring Report - Quarterly

Global Id: T0603702574
Action Type: RESPONSE
Date: 01/29/2014
Action: Soil Vapor Intrusion Investigation Report

Global Id: T0603702574
Action Type: ENFORCEMENT
Date: 08/01/2019
Action: Staff Letter

Global Id: T0603702574
Action Type: ENFORCEMENT
Date: 10/16/2019
Action: Staff Letter

Global Id: T0603702574
Action Type: RESPONSE
Date: 01/15/2009
Action: Monitoring Report - Quarterly

Global Id: T0603702574
Action Type: RESPONSE
Date: 10/31/2006
Action: Soil and Water Investigation Report

Global Id: T0603702574
Action Type: RESPONSE
Date: 04/15/2010
Action: Monitoring Report - Semi-Annually

Global Id: T0603702574
Action Type: RESPONSE
Date: 04/15/2014
Action: Monitoring Report - Semi-Annually

Global Id: T0603702574
Action Type: RESPONSE
Date: 07/22/2014
Action: Soil Vapor Intrusion Investigation Report

Global Id: T0603702574
Action Type: RESPONSE
Date: 11/15/2018
Action: Other Report / Document

Global Id: T0603702574
Action Type: ENFORCEMENT
Date: 11/07/2019
Action: Staff Letter

COMMERCIAL BUILDING CENTER (Continued) **S102769646**

Global Id: T0603702574
Action Type: ENFORCEMENT
Date: 11/06/2019
Action: Staff Letter

Global Id: T0603702574
Action Type: RESPONSE
Date: 10/15/2009
Action: Monitoring Report - Semi-Annually

Global Id: T0603702574
Action Type: RESPONSE
Date: 01/15/2003
Action: Monitoring Report - Quarterly

Global Id: T0603702574
Action Type: RESPONSE
Date: 04/15/2015
Action: Monitoring Report - Semi-Annually

Global Id: T0603702574
Action Type: RESPONSE
Date: 04/15/2003
Action: Monitoring Report - Quarterly

Global Id: T0603702574
Action Type: RESPONSE
Date: 07/15/2004
Action: Monitoring Report - Quarterly

Global Id: T0603702574
Action Type: RESPONSE
Date: 07/15/2004
Action: Soil and Water Investigation Report

Global Id: T0603702574
Action Type: RESPONSE
Date: 07/15/2003
Action: Monitoring Report - Quarterly

Global Id: T0603702574
Action Type: RESPONSE
Date: 10/15/2010
Action: Monitoring Report - Semi-Annually

Global Id: T0603702574
Action Type: Other
Date: 07/01/1993
Action: Leak Discovery

Global Id: T0603702574
Action Type: RESPONSE
Date: 10/15/2003
Action: Monitoring Report - Quarterly

Global Id: T0603702574
Action Type: RESPONSE

COMMERCIAL BUILDING CENTER (Continued) **S102769646**

Date: 01/15/2004
Action: Monitoring Report - Quarterly

Global Id: T0603702574
Action Type: RESPONSE
Date: 07/15/2019
Action: Monitoring Report - Semi-Annually

Global Id: T0603702574
Action Type: RESPONSE
Date: 01/15/2016
Action: Pilot Study/ Treatability Report

Global Id: T0603702574
Action Type: RESPONSE
Date: 07/15/2016
Action: Monitoring Report - Semi-Annually

Global Id: T0603702574
Action Type: RESPONSE
Date: 10/15/2015
Action: Monitoring Report - Semi-Annually

Global Id: T0603702574
Action Type: RESPONSE
Date: 02/28/2020
Action: Corrective Action Plan / Remedial Action Plan

Global Id: T0603702574
Action Type: RESPONSE
Date: 04/15/2016
Action: Monitoring Report - Semi-Annually

Global Id: T0603702574
Action Type: RESPONSE
Date: 06/03/2015
Action: Site Assessment Report

Global Id: T0603702574
Action Type: RESPONSE
Date: 07/12/2017
Action: Other Report / Document

Global Id: T0603702574
Action Type: RESPONSE
Date: 08/30/2019
Action: Other Report / Document

Global Id: T0603702574
Action Type: RESPONSE
Date: 09/30/2019
Action: Soil Vapor Intrusion Investigation Report

Global Id: T0603702574
Action Type: RESPONSE
Date: 07/15/2017
Action: Monitoring Report - Semi-Annually

COMMERCIAL BUILDING CENTER (Continued) **S102769646**

Global Id: T0603702574
Action Type: RESPONSE
Date: 09/24/2018
Action: Other Report / Document

Global Id: T0603702574
Action Type: RESPONSE
Date: 01/15/2019
Action: Monitoring Report - Semi-Annually

Global Id: T0603702574
Action Type: RESPONSE
Date: 09/13/2019
Action: Other Report / Document

Global Id: T0603702574
Action Type: ENFORCEMENT
Date: 12/01/2015
Action: Staff Letter

Global Id: T0603702574
Action Type: Other
Date: 07/01/1993
Action: Leak Stopped

Global Id: T0603702574
Action Type: RESPONSE
Date: 01/15/2005
Action: Monitoring Report - Quarterly

Global Id: T0603702574
Action Type: RESPONSE
Date: 10/15/2004
Action: Monitoring Report - Quarterly

Global Id: T0603702574
Action Type: RESPONSE
Date: 04/15/2005
Action: Monitoring Report - Quarterly

Global Id: T0603702574
Action Type: RESPONSE
Date: 04/15/2011
Action: Monitoring Report - Semi-Annually

Global Id: T0603702574
Action Type: RESPONSE
Date: 10/15/2011
Action: Monitoring Report - Semi-Annually

Global Id: T0603702574
Action Type: RESPONSE
Date: 01/15/2020
Action: Monitoring Report - Semi-Annually

Global Id: T0603702574
Action Type: RESPONSE

COMMERCIAL BUILDING CENTER (Continued) **S102769646**

Date: 01/15/2018
Action: Monitoring Report - Semi-Annually

Global Id: T0603702574
Action Type: RESPONSE
Date: 02/07/2020
Action: Soil Vapor Intrusion Investigation Report

Global Id: T0603702574
Action Type: RESPONSE
Date: 02/07/2020
Action: Well Installation Report

Global Id: T0603702574
Action Type: RESPONSE
Date: 05/31/2018
Action: Other Report / Document

Global Id: T0603702574
Action Type: RESPONSE
Date: 07/06/2018
Action: Monitoring Report - Semi-Annually

Global Id: T0603702574
Action Type: RESPONSE
Date: 02/11/2015
Action: Soil and Water Investigation Workplan - Regulator Responded

Global Id: T0603702574
Action Type: RESPONSE
Date: 11/12/2015
Action: Pilot Study / Treatability Workplan - Regulator Responded

Global Id: T0603702574
Action Type: RESPONSE
Date: 09/30/2019
Action: Soil Vapor Intrusion Investigation Workplan - Regulator Responded

Global Id: T0603702574
Action Type: RESPONSE
Date: 09/30/2019
Action: Well Installation Workplan - Regulator Responded

Global Id: T0603702574
Action Type: RESPONSE
Date: 10/15/2005
Action: Monitoring Report - Quarterly

Global Id: T0603702574
Action Type: RESPONSE
Date: 04/15/2012
Action: Monitoring Report - Semi-Annually

Global Id: T0603702574
Action Type: RESPONSE
Date: 03/19/2012
Action: Other Workplan

COMMERCIAL BUILDING CENTER (Continued) **S102769646**

Global Id: T0603702574
Action Type: ENFORCEMENT
Date: 01/17/2003
Action: * No Action

Global Id: T0603702574
Action Type: Other
Date: 08/22/1997
Action: Leak Reported

Global Id: T0603702574
Action Type: RESPONSE
Date: 07/15/2005
Action: Monitoring Report - Quarterly

Global Id: T0603702574
Action Type: RESPONSE
Date: 01/15/2006
Action: Monitoring Report - Quarterly

Global Id: T0603702574
Action Type: RESPONSE
Date: 04/15/2006
Action: Monitoring Report - Quarterly

Global Id: T0603702574
Action Type: RESPONSE
Date: 01/11/2006
Action: Soil and Water Investigation Workplan

Global Id: T0603702574
Action Type: RESPONSE
Date: 10/15/2012
Action: Monitoring Report - Quarterly

LUST:
Global Id: T0603702574
Status: Open - Case Begin Date
Status Date: 07/01/1993

Global Id: T0603702574
Status: Open - Site Assessment
Status Date: 11/14/1997

Global Id: T0603702574
Status: Open - Site Assessment
Status Date: 02/04/1998

Global Id: T0603702574
Status: Open - Site Assessment
Status Date: 01/11/2006

Global Id: T0603702574
Status: Open - Eligible for Closure
Status Date: 03/27/2013

Global Id: T0603702574

COMMERCIAL BUILDING CENTER (Continued) **S102769646**

Status: Open - Verification Monitoring
Status Date: 06/30/2015

Global Id: T0603702574
Status: Open - Remediation
Status Date: 11/01/2017

Global Id: T0603702574
Status: Open - Remediation
Status Date: 11/07/2017

Global Id: T0603702574
Status: Open - Assessment & Interim Remedial Action
Status Date: 03/15/2018

LUST REG 4:
Region: 4
Regional Board: 04
County: Los Angeles
Facility Id: 916040443
Status: Pollution Characterization
Substance: Gasoline
Substance Quantity: Not reported
Local Case No: Not reported
Case Type: Groundwater
Abatement Method Used at the Site: Not reported
Global ID: T0603702574
W Global ID: Not reported
Staff: MB
Local Agency: 19050
Cross Street: MOORPARK ST
Enforcement Type: MRPO
Date Leak Discovered: 7/1/1993
Date Leak First Reported: 8/22/1997
Date Leak Record Entered: 9/11/1997
Date Confirmation Began: 11/14/1997
Date Leak Stopped: 7/1/1993
Date Case Last Changed on Database: 10/15/2002
Date the Case was Closed: Not reported
How Leak Discovered: Subsurface Monitoring
How Leak Stopped: Not reported
Cause of Leak: UNK
Leak Source: Tank
Operator: Not reported
Water System: Not reported
Well Name: Not reported
Approx. Dist To Production Well (ft): 15296.201185704708659203169291
Source of Cleanup Funding: Tank
Preliminary Site Assessment Workplan Submitted: Not reported
Preliminary Site Assessment Began: Not reported
Pollution Characterization Began: 2/4/1998
Remediation Plan Submitted: Not reported
Remedial Action Underway: Not reported
Post Remedial Action Monitoring Began: Not reported
Enforcement Action Date: Not reported
Historical Max MTBE Date: 1/1/1965

COMMERCIAL BUILDING CENTER (Continued) **S102769646**

Hist Max MTBE Conc in Groundwater: 250
Hist Max MTBE Conc in Soil: Not reported
Significant Interim Remedial Action Taken: No
GW Qualifier: <
Soil Qualifier: Not reported
Organization: Not reported
Owner Contact: Not reported
Responsible Party: JOSEPH LENTINI
RP Address: P.O. BOX 25370
Program: LUST
Lat/Long: 34.1496675 / -1
Local Agency Staff: PEJ
Beneficial Use: Not reported
Priority: Not reported
Cleanup Fund Id: Not reported
Suspended: Not reported
Assigned Name: Not reported
Summary: 1/14/00 4TH QTR GW MON RPT; 4/24/00 1ST QTR GW MON RPT 2000; 7/15/00 2ND QTR GW MON RPT 2000; 10/15/00 3RD QTR GW MON RPT 2000; 4/15/01 1ST QTR GW MON RPT 2001

CPS-SLIC:
Name: COLDWATER CLEANERS
Address: 4360 COLDWATER CANYON AVENUE
City,State,Zip: STUDIO CITY, CA 91604
Region: STATE
Facility Status: **Open - Active**
Status Date: 03/15/2018
Global Id: T10000011441
Lead Agency: LOS ANGELES RWQCB (REGION 4)
Lead Agency Case Number: Not reported
Latitude: 34.15008
Longitude: -118.41343
Case Type: Cleanup Program Site
Case Worker: JY
Local Agency: Not reported
RB Case Number: 1417
File Location: Not reported
Potential Media Affected: Aquifer used for drinking water supply, Indoor Air, Soil, Soil Vapor
Potential Contaminants of Concern: Dichloroethene (DCE), Other Chlorinated Hydrocarbons, Other Solvent or Non-Petroleum Hydrocarbon, Tetrachloroethylene (PCE), Trichloroethylene (TCE), Vinyl chloride
Site History: Not reported

Click here to access the California GeoTracker records for this facility:

CORTESE:
Name: FORMER SHELL STATION
Address: 4360 COLDWATER CANYON AVE
City,State,Zip: STUDIO CITY, CA 91604
Region: CORTESE
Envirostor Id: Not reported
Global ID: T0603702574
Site/Facility Type: LUST CLEANUP SITE
Cleanup Status: OPEN - ASSESSMENT & INTERIM REMEDIAL ACTION
Status Date: Not reported

COMMERCIAL BUILDING CENTER (Continued) **S102769646**

Site Code:	Not reported
Latitude:	Not reported
Longitude:	Not reported
Owner:	Not reported
Enf Type:	Not reported
Swat R:	Not reported
Flag:	active
Order No:	Not reported
Waste Discharge System No:	Not reported
Effective Date:	Not reported
Region 2:	Not reported
WID Id:	Not reported
Solid Waste Id No:	Not reported
Waste Management Uit Name:	Not reported
File Name:	Active Open

CERS:

Name:	COLDWATER CLEANERS
Address:	4360 COLDWATER CANYON AVENUE
City,State,Zip:	STUDIO CITY, CA 91604
Site ID:	435841
CERS ID:	T10000011441
CERS Description:	Cleanup Program Site

Affiliation:

Affiliation Type Desc:	Regional Board Caseworker
Entity Name:	JESSICA YEUNG - LOS ANGELES RWQCB (REGION 4)
Entity Title:	Not reported
Affiliation Address:	320 West 4th St., Suite 200
Affiliation City:	LOS ANGELES
Affiliation State:	CA
Affiliation Country:	Not reported
Affiliation Zip:	Not reported
Affiliation Phone:	2135766729

Name:	COMMERCIAL BUILDING CENTER
Address:	4360 COLDWATER CANYON AVE
City,State,Zip:	STUDIO CITY, CA 91604
Site ID:	230950
CERS ID:	T0603702574
CERS Description:	Leaking Underground Storage Tank Cleanup Site

Affiliation:

Affiliation Type Desc:	Regional Board Caseworker
Entity Name:	JESSICA YEUNG - LOS ANGELES RWQCB (REGION 4)
Entity Title:	Not reported
Affiliation Address:	320 West 4th St., Suite 200
Affiliation City:	LOS ANGELES
Affiliation State:	CA
Affiliation Country:	Not reported
Affiliation Zip:	Not reported
Affiliation Phone:	2135766729

Affiliation Type Desc:	Local Agency Caseworker
Entity Name:	ELOY LUNA - LOS ANGELES, CITY OF
Entity Title:	Not reported
Affiliation Address:	200 North Main Street, Suite 1780

COMMERCIAL BUILDING CENTER (Continued) **S102769646**

Affiliation City: LOS ANGELES
Affiliation State: CA
Affiliation Country: Not reported
Affiliation Zip: Not reported
Affiliation Phone: Not reported

85
WSW
1/4-1/2
0.389 mi.
2054 ft.

WALGREENS/INDUSTRIAL PROPERTY
12920 GREENLEAF
WHITTIER, CA 90602

CPS-SLIC **S104549291**
N/A

Relative:
Higher

Actual:
659 ft.

SLIC REG 4:
Region: 4
Facility Status: No further action required
SLIC: 0907
Substance: TPH
Staff: JW

86
ESE
1/4-1/2
0.396 mi.
2091 ft.

SINCLAIR PAINT COMPANY
12203 VENTURA BLVD
STUDIO CITY, CA 91604

LUST **S101298208**
HIST CORTESE **N/A**
CERS

Relative:
Lower

Actual:
620 ft.

LUST:
Name: SINCLAIR PAINT COMPANY
Address: 12203 VENTURA BLVD
City,State,Zip: STUDIO CITY, CA 91604
Lead Agency: LOS ANGELES, CITY OF
Case Type: LUST Cleanup Site
Geo Track: http://geotracker.waterboards.ca.gov/profile_report.asp?global_id=T0603702576
Global Id: T0603702576
Latitude: 34.1432886
Longitude: -118.3985958
Status: Completed - Case Closed
Status Date: 10/17/1986
Case Worker: EL
RB Case Number: 916040461
Local Agency: LOS ANGELES, CITY OF
File Location: Not reported
Local Case Number: Not reported
Potential Media Affect: Soil
Potential Contaminants of Concern: Gasoline
Site History: Not reported

LUST:
Global Id: T0603702576
Contact Type: Local Agency Caseworker
Contact Name: ELOY LUNA
Organization Name: LOS ANGELES, CITY OF
Address: 200 North Main Street, Suite 1780
City: LOS ANGELES
Email: eloy.luna@lacity.org
Phone Number: Not reported

SINCLAIR PAINT COMPANY (Continued) **S101298208**

Global Id: T0603702576
Contact Type: Regional Board Caseworker
Contact Name: YUE RONG
Organization Name: LOS ANGELES RWQCB (REGION 4)
Address: 320 W. 4TH ST., SUITE 200
City: Los Angeles
Email: yrong@waterboards.ca.gov
Phone Number: Not reported

LUST:
Global Id: T0603702576
Action Type: Other
Date: 04/30/1986
Action: Leak Discovery

Global Id: T0603702576
Action Type: Other
Date: 05/14/1986
Action: Leak Stopped

Global Id: T0603702576
Action Type: Other
Date: 05/19/1986
Action: Leak Reported

LUST:
Global Id: T0603702576
Status: Open - Case Begin Date
Status Date: 04/30/1986

Global Id: T0603702576
Status: Open - Site Assessment
Status Date: 05/19/1986

Global Id: T0603702576
Status: Completed - Case Closed
Status Date: 10/17/1986

LUST REG 4:
Region: 4
Regional Board: 04
County: Los Angeles
Facility Id: 916040461
Status: Leak being confirmed
Substance: Gasoline
Substance Quantity: Not reported
Local Case No: Not reported
Case Type: Soil
Abatement Method Used at the Site: Not reported
Global ID: T0603702576
W Global ID: Not reported
Staff: UNK
Local Agency: 19050
Cross Street: LAUREL GROVE
Enforcement Type: Not reported

SINCLAIR PAINT COMPANY (Continued) **S101298208**

Date Leak Discovered: 4/30/1986
Date Leak First Reported: 5/19/1986
Date Leak Record Entered: 12/31/1986
Date Confirmation Began: 5/19/1986
Date Leak Stopped: 5/14/1986
Date Case Last Changed on Database: 8/11/1987
Date the Case was Closed: Not reported
How Leak Discovered: OM
How Leak Stopped: Not reported
Cause of Leak: Corrosion
Leak Source: Tank
Operator: OLD CASENO WAS 000356
Water System: Not reported
Well Name: Not reported
Approx. Dist To Production Well (ft): 15109.663891167570692490727066
Source of Cleanup Funding: Tank
Preliminary Site Assessment Workplan Submitted: Not reported
Preliminary Site Assessment Began: Not reported
Pollution Characterization Began: Not reported
Remediation Plan Submitted: Not reported
Remedial Action Underway: Not reported
Post Remedial Action Monitoring Began: Not reported
Enforcement Action Date: Not reported
Historical Max MTBE Date: Not reported
Hist Max MTBE Conc in Groundwater: Not reported
Hist Max MTBE Conc in Soil: Not reported
Significant Interim Remedial Action Taken: Not reported
GW Qualifier: Not reported
Soil Qualifier: Not reported
Organization: Not reported
Owner Contact: Not reported
Responsible Party: SINCLAIR PAINT COMPANY
RP Address: 2500 S ATLANTIC BLVD, LOS ANGELES, CA 90040
Program: LUST
Lat/Long: 34.1433818 / -1
Local Agency Staff: PEJ
Beneficial Use: Not reported
Priority: Not reported
Cleanup Fund Id: Not reported
Suspended: Not reported
Assigned Name: Not reported
Summary: Not reported

HIST CORTESE:
edr_fname: SINCLAIR PAINT COMPANY
edr_fadd1: 12203 VENTURA
City,State,Zip: STUDIO CITY, CA 91604
Region: CORTESE
Facility County Code: 19
Reg By: LTNKA
Reg Id: 916040461

CERS:
Name: SINCLAIR PAINT COMPANY
Address: 12203 VENTURA BLVD
City,State,Zip: STUDIO CITY, CA 91604

SINCLAIR PAINT COMPANY (Continued) **S101298208**

Site ID: 231445
CERS ID: T0603702576
CERS Description: Leaking Underground Storage Tank Cleanup Site

Affiliation:
Affiliation Type Desc: Local Agency Caseworker
Entity Name: ELOY LUNA - LOS ANGELES, CITY OF
Entity Title: Not reported
Affiliation Address: 200 North Main Street, Suite 1780
Affiliation City: LOS ANGELES
Affiliation State: CA
Affiliation Country: Not reported
Affiliation Zip: Not reported
Affiliation Phone: Not reported

Affiliation Type Desc: Regional Board Caseworker
Entity Name: YUE RONG - LOS ANGELES RWQCB (REGION 4)
Entity Title: Not reported
Affiliation Address: 320 W. 4TH ST., SUITE 200
Affiliation City: Los Angeles
Affiliation State: CA
Affiliation Country: Not reported
Affiliation Zip: Not reported
Affiliation Phone: Not reported

87
North
1/2-1
0.746 mi.
3940 ft.

EXECUTIVE CLEANERS **ENVIROSTOR** **S106843265**
12514 RIVERSIDE DR **LA Co. Site Mitigation** **N/A**
LOS ANGELES, CA 91607

Relative: Higher

Actual: 631 ft.

ENVIROSTOR:
Name: EXECUTIVE CLEANERS
Address: 12514 RIVERSIDE DRIVE
City,State,Zip: LOS ANGELES, CA 91607
Facility ID: 19720048
Status: Refer: 1248 Local Agency
Status Date: 07/05/2000
Site Code: Not reported
Site Type: Evaluation
Site Type Detailed: Evaluation
Acres: 0
NPL: NO
Regulatory Agencies: LOS ANGELES COUNTY
Lead Agency: LOS ANGELES COUNTY
Program Manager: Not reported
Supervisor: Referred - Not Assigned
Division Branch: Cleanup Cypress
Assembly: 46
Senate: 18
Special Program: Not reported
Restricted Use: NO
Site Mgmt Req: NONE SPECIFIED
Funding: Not Applicable
Latitude: 34.15763
Longitude: -118.4072
APN: 23570327

EXECUTIVE CLEANERS (Continued) **S106843265**

Past Use: NONE SPECIFIED
Potential COC: NONE SPECIFIED
Confirmed COC: NONE SPECIFIED
Potential Description: NONE SPECIFIED
Alias Name: 23570327
Alias Type: APN
Alias Name: 19720048
Alias Type: Envirostor ID Number

Completed Info:
Completed Area Name: PROJECT WIDE
Completed Sub Area Name: Not reported
Completed Document Type: SB 1248 Notification
Completed Date: 07/05/2000
Comments: DTSC is not involved with this project.

Future Area Name: Not reported
Future Sub Area Name: Not reported
Future Document Type: Not reported
Future Due Date: Not reported
Schedule Area Name: Not reported
Schedule Sub Area Name: Not reported
Schedule Document Type: Not reported
Schedule Due Date: Not reported
Schedule Revised Date: Not reported

LA Co. Site Mitigation:
Name: EXECUTIVE CLEANERS
Address: 12514 RIVERSIDE DR
City,State,Zip: LOS ANGELES, CA 91607
Facility ID: Not reported
Status: Not reported
Site ID: SD0010008
Jurisdiction: County
Case ID: RO0000406
Abated: Yes
Assigned To: Don Thompson
Entered Date: 05/11/2004
Abated Date: 09/07/2000

88
WNW
1/2-1
0.859 mi.
4535 ft.

Relative: Higher

Actual: 624 ft.

JOY CLEANERS
13313 MOORE PARK
SHERMAN OAKS, CA 91423

RCRA-SQG **1000472852**
ENVIROSTOR **CAD982433831**
FINDS
ECHO
DRYCLEANERS
LA Co. Site Mitigation

RCRA-SQG:
Date form received by agency: 1992-02-13 00:00:00.0
Facility name: JOY CLEANERS
Facility address: 13313 MOORE PARK
SHERMAN OAKS, CA 91423
EPA ID: CAD982433831
Contact: YOUN WOO KWANG
Contact address: 13313 MOORE PARK
SHERMAN OAKS, CA 91423
Contact country: US
Contact telephone: 818-784-3551

JOY CLEANERS (Continued) **1000472852**

Contact email: Not reported
EPA Region: 09
Classification: Small Small Quantity Generator
Description: Handler: generates more than 100 and less than 1000 kg of hazardous waste during any calendar month and accumulates less than 6000 kg of hazardous waste at any time; or generates 100 kg or less of hazardous waste during any calendar month, and accumulates more than 1000 kg of hazardous waste at any time

Owner/Operator Summary:
Owner/operator name: NOT REQUIRED
Owner/operator address: NOT REQUIRED
NOT REQUIRED, ME 99999
Owner/operator country: Not reported
Owner/operator telephone: 415-555-1212
Owner/operator email: Not reported
Owner/operator fax: Not reported
Owner/operator extension: Not reported
Legal status: Private
Owner/Operator Type: Operator
Owner/Op start date: Not reported
Owner/Op end date: Not reported

Owner/operator name: KWANG YOUN WOO
Owner/operator address: 13313 MOOREPARK
SHERMAN OAKS, CA 91423
Owner/operator country: Not reported
Owner/operator telephone: 818-784-3551
Owner/operator email: Not reported
Owner/operator fax: Not reported
Owner/operator extension: Not reported
Legal status: Private
Owner/Operator Type: Owner
Owner/Op start date: Not reported
Owner/Op end date: Not reported

Handler Activities Summary:
U.S. importer of hazardous waste: No
Mixed waste (haz. and radioactive): No
Recycler of hazardous waste: No
Transporter of hazardous waste: No
Treater, storer or disposer of HW: No
Underground injection activity: No
On-site burner exemption: No
Furnace exemption: No
Used oil fuel burner: No
Used oil processor: No
User oil refiner: No
Used oil fuel marketer to burner: No
Used oil Specification marketer: No
Used oil transfer facility: No
Used oil transporter: No

Violation Status: No violations found

ENVIROSTOR:
Name: JOY'S DRY CLEANERS

JOY CLEANERS (Continued) **1000472852**

Address: 13313 MOORPARK STREET
City,State,Zip: SHERMAN OAKS, CA 91423
Facility ID: 19720026
Status: Refer: 1248 Local Agency
Status Date: 04/16/2004
Site Code: Not reported
Site Type: Evaluation
Site Type Detailed: Evaluation
Acres: Not reported
NPL: NO
Regulatory Agencies: NONE SPECIFIED
Lead Agency: NONE SPECIFIED
Program Manager: Not reported
Supervisor: Referred - Not Assigned
Division Branch: Cleanup Cypress
Assembly: 42
Senate: Not reported
Special Program: Not reported
Restricted Use: NO
Site Mgmt Req: NONE SPECIFIED
Funding: Not Applicable
Latitude: 34.15077
Longitude: -118.4231
APN: NONE SPECIFIED
Past Use: NONE SPECIFIED
Potential COC: NONE SPECIFIED
Confirmed COC: NONE SPECIFIED
Potential Description: NONE SPECIFIED
Alias Name: SL0603720966
Alias Type: GeoTracker Global ID
Alias Name: 19720026
Alias Type: Envirostor ID Number

Completed Info:
Completed Area Name: Not reported
Completed Sub Area Name: Not reported
Completed Document Type: Not reported
Completed Date: Not reported
Comments: Not reported

Future Area Name: Not reported
Future Sub Area Name: Not reported
Future Document Type: Not reported
Future Due Date: Not reported
Schedule Area Name: Not reported
Schedule Sub Area Name: Not reported
Schedule Document Type: Not reported
Schedule Due Date: Not reported
Schedule Revised Date: Not reported

FINDS:
Registry ID: 110002810922
Facility URL: http://ofmpub.epa.gov/enviro/fii_query_detail.disp_program_facility?p_registry_id=110002810922

Environmental Interest/Information System:
California Hazardous Waste Tracking System - Datamart (HWTS-DATAMART) provides California with information on hazardous waste shipments for

JOY CLEANERS (Continued) **1000472852**

generators, transporters, and treatment, storage, and disposal facilities.
RCRAInfo is a national information system that supports the Resource Conservation and Recovery Act (RCRA) program through the tracking of events and activities related to facilities that generate, transport, and treat, store, or dispose of hazardous waste. RCRAInfo allows RCRA program staff to track the notification, permit, compliance, and corrective action activities required under RCRA.
STATE MASTER

Click this hyperlink while viewing on your computer to access additional FINDS: detail in the EDR Site Report.

ECHO:

Envid:	1000472852
Registry ID:	110002810922
DFR URL:	http://echo.epa.gov/detailed-facility-report?fid=110002810922
Name:	JOY CLEANERS
Address:	13313 MOORE PARK
City,State,Zip:	SHERMAN OAKS, CA 91423

DRYCLEANERS:

Name:	JOY CLEANERS
Address:	13313 MOORPARK ST
City,State,Zip:	SHERMAN OAKS, CA 914230000
EPA Id:	CAD982433831
NAICS Code:	81232
NAICS Description:	Drycleaning and Laundry Services (except Coin-Operated)
SIC Code:	7211
SIC Description:	Power Laundries, Family and Commercial
Create Date:	10/15/1990
Facility Active:	No
Inactive Date:	06/30/2015
Facility Addr2:	Not reported
Owner Name:	KEVIN HO YOUNG KO
Owner Address:	13313 MOORPARK ST
Owner Address 2:	Not reported
Owner Telephone:	8187843551
Contact Name:	KEVIN HO YOUNG KO
Contact Address:	13313 MOORPARK ST
Contact Address 2:	Not reported
Contact Telephone:	8187843551
Mailing Name:	Not reported
Mailing Address 1:	13313 MOORPARK ST
Mailing Address 2:	Not reported
Mailing City:	SHERMAN OAKS
Mailing State:	CA
Mailing Zip:	914230000
Owner Fax:	0000000000
Region Code:	3

DRYCLEAN SOUTH COAST:

Name:	JOY CLEANERS
Address:	13313 MOORPARK ST
City,State,Zip:	SHERMAN OAKS, CA 91423
Facility ID:	2900
Application Number:	C37536

JOY CLEANERS (Continued) **1000472852**

Permit Number:	M25063
Status:	S
Representative Name:	Not reported
Representative Telephone:	Not reported
Permit Status:	INACTIVE
BCAT Number:	000234
BCAT Description:	DRY CLEANING EQUIP PERCHLOROETHYLENE
CCAT Number:	Not reported
CCAT Description:	Not reported
UTM East:	0
UTM North:	0

Name:	JOY CLEANERS
Address:	13313 MOORPARK ST
City,State,Zip:	SHERMAN OAKS, CA 91423
Facility ID:	66512
Application Number:	184084
Permit Number:	D08830
Status:	S
Representative Name:	KWANG Y WOO
Representative Telephone:	818 7843551
Permit Status:	INACTIVE
BCAT Number:	000234
BCAT Description:	DRY CLEANING EQUIP PERCHLOROETHYLENE
CCAT Number:	04
CCAT Description:	VAPOR RECOVERY UNIT COMPRESS & CONDENSE
UTM East:	369.07000732
UTM North:	3779.5

Name:	JOY CLEANERS
Address:	13313 MOORPARK ST
City,State,Zip:	SHERMAN OAKS, CA 91423
Facility ID:	66512
Application Number:	221816
Permit Number:	D20971
Status:	S
Representative Name:	KWANG Y WOO
Representative Telephone:	818 7843551
Permit Status:	INACTIVE
BCAT Number:	000234
BCAT Description:	DRY CLEANING EQUIP PERCHLOROETHYLENE
CCAT Number:	04
CCAT Description:	VAPOR RECOVERY UNIT COMPRESS & CONDENSE
UTM East:	369.07000732
UTM North:	3779.5

Name:	JOY CLEANERS
Address:	13313 MOORPARK ST
City,State,Zip:	SHERMAN OAKS, CA 91423
Facility ID:	122603
Application Number:	367812
Permit Number:	F31208
Status:	S
Representative Name:	KWANG KIRL KO
Representative Telephone:	818 7843551
Permit Status:	INACTIVE
BCAT Number:	000234

JOY CLEANERS (Continued) **1000472852**

BCAT Description: DRY CLEANING EQUIP PERCHLOROETHYLENE
CCAT Number: Not reported
CCAT Description: Not reported
UTM East: 368.81201172
UTM North: 3779.552002

Name: JOY CLEANERS
Address: 13313 MOORPARK ST
City,State,Zip: SHERMAN OAKS, CA 91423
Facility ID: 122603
Application Number: 458204
Permit Number: F87347
Status: S
Representative Name: KWANG KIRL KO
Representative Telephone: 818 7843551
Permit Status: INACTIVE
BCAT Number: 000233
BCAT Description: DRY CLEANING EQUIP PETROLEUM SOLVENT
CCAT Number: Not reported
CCAT Description: Not reported
UTM East: 368.81201172
UTM North: 3779.552002

LA Co. Site Mitigation:
Name: JOY'S DRY CLEANERS
Address: 13313 MOORPARK ST
City,State,Zip: SHERMAN OAKS, CA 91423
Facility ID: FA0018348
Status: Not reported
Site ID: SD0000101
Jurisdiction: County
Case ID: RO0000105
Abated: Yes
Assigned To: Kim Clark
Entered Date: 04/13/2004
Abated Date: 08/31/2006

Count: 3 records.

ORPHAN SUMMARY

City	EDR ID	Site Name	Site Address	Zip	Database(s)
NORTH HOLLYWOOD	S121697703	THRIFTY-CLEAN	5410 WHITSETT AVE		DRYCLEANERS
SHERMAN OAKS	S106387244	PLAZA DE ESCABAR - JOY'S DRY CLEAN	13301 - 09 MOORPARK	91423	CPS-SLIC
SHERMAN OAKS	S121693610	LEGACY 1 HOUR CLEANERS	14445 3/4 W VENTURA BLVD	91423	CERS HAZ WASTE, DRYCLEANERS, HAZMAT

GOVERNMENT RECORDS SEARCHED / DATA CURRENCY TRACKING

To maintain currency of the following federal and state databases, EDR contacts the appropriate governmental agency on a monthly or quarterly basis, as required.

Number of Days to Update: Provides confirmation that EDR is reporting records that have been updated within 90 days from the date the government agency made the information available to the public.

STANDARD ENVIRONMENTAL RECORDS

Federal NPL site list

NPL: National Priority List

National Priorities List (Superfund). The NPL is a subset of CERCLIS and identifies over 1,200 sites for priority cleanup under the Superfund Program. NPL sites may encompass relatively large areas. As such, EDR provides polygon coverage for over 1,000 NPL site boundaries produced by EPA's Environmental Photographic Interpretation Center (EPIC) and regional EPA offices.

Date of Government Version: 01/30/2020
Date Data Arrived at EDR: 02/05/2020
Date Made Active in Reports: 02/14/2020
Number of Days to Update: 9

Source: EPA
Telephone: N/A
Last EDR Contact: 03/04/2020
Next Scheduled EDR Contact: 04/13/2020
Data Release Frequency: Quarterly

NPL Site Boundaries

Sources:

EPA's Environmental Photographic Interpretation Center (EPIC)
Telephone: 202-564-7333

EPA Region 1
Telephone 617-918-1143

EPA Region 3
Telephone 215-814-5418

EPA Region 4
Telephone 404-562-8033

EPA Region 5
Telephone 312-886-6686

EPA Region 6
Telephone: 214-655-6659

EPA Region 7
Telephone: 913-551-7247

EPA Region 8
Telephone: 303-312-6774

EPA Region 9
Telephone: 415-947-4246

EPA Region 10
Telephone 206-553-8665

Proposed NPL: Proposed National Priority List Sites

A site that has been proposed for listing on the National Priorities List through the issuance of a proposed rule in the Federal Register. EPA then accepts public comments on the site, responds to the comments, and places on the NPL those sites that continue to meet the requirements for listing.

Date of Government Version: 01/30/2020
Date Data Arrived at EDR: 02/05/2020
Date Made Active in Reports: 02/14/2020
Number of Days to Update: 9

Source: EPA
Telephone: N/A
Last EDR Contact: 03/04/2020
Next Scheduled EDR Contact: 04/13/2020
Data Release Frequency: Quarterly

NPL LIENS: Federal Superfund Liens

Federal Superfund Liens. Under the authority granted the USEPA by CERCLA of 1980, the USEPA has the authority to file liens against real property in order to recover remedial action expenditures or when the property owner received notification of potential liability. USEPA compiles a listing of filed notices of Superfund Liens.

Date of Government Version: 10/15/1991
Date Data Arrived at EDR: 02/02/1994
Date Made Active in Reports: 03/30/1994
Number of Days to Update: 56

Source: EPA
Telephone: 202-564-4267
Last EDR Contact: 08/15/2011
Next Scheduled EDR Contact: 11/28/2011
Data Release Frequency: No Update Planned

Federal Delisted NPL site list

Delisted NPL: National Priority List Deletions

The National Oil and Hazardous Substances Pollution Contingency Plan (NCP) establishes the criteria that the EPA uses to delete sites from the NPL. In accordance with 40 CFR 300.425.(e), sites may be deleted from the NPL where no further response is appropriate.

Date of Government Version: 01/30/2020
Date Data Arrived at EDR: 02/05/2020
Date Made Active in Reports: 02/14/2020
Number of Days to Update: 9

Source: EPA
Telephone: N/A
Last EDR Contact: 03/04/2020
Next Scheduled EDR Contact: 04/13/2020
Data Release Frequency: Quarterly

Federal CERCLIS list

FEDERAL FACILITY: Federal Facility Site Information listing

A listing of National Priority List (NPL) and Base Realignment and Closure (BRAC) sites found in the Comprehensive Environmental Response, Compensation and Liability Information System (CERCLIS) Database where EPA Federal Facilities Restoration and Reuse Office is involved in cleanup activities.

Date of Government Version: 04/03/2019
Date Data Arrived at EDR: 04/05/2019
Date Made Active in Reports: 05/14/2019
Number of Days to Update: 39

Source: Environmental Protection Agency
Telephone: 703-603-8704
Last EDR Contact: 01/03/2020
Next Scheduled EDR Contact: 04/13/2020
Data Release Frequency: Varies

SEMS: Superfund Enterprise Management System

SEMS (Superfund Enterprise Management System) tracks hazardous waste sites, potentially hazardous waste sites, and remedial activities performed in support of EPA's Superfund Program across the United States. The list was formerly know as CERCLIS, renamed to SEMS by the EPA in 2015. The list contains data on potentially hazardous waste sites that have been reported to the USEPA by states, municipalities, private companies and private persons, pursuant to Section 103 of the Comprehensive Environmental Response, Compensation, and Liability Act (CERCLA). This dataset also contains sites which are either proposed to or on the National Priorities List (NPL) and the sites which are in the screening and assessment phase for possible inclusion on the NPL.

Date of Government Version: 01/30/2020
Date Data Arrived at EDR: 02/05/2020
Date Made Active in Reports: 02/14/2020
Number of Days to Update: 9

Source: EPA
Telephone: 800-424-9346
Last EDR Contact: 02/05/2020
Next Scheduled EDR Contact: 04/27/2020
Data Release Frequency: Quarterly

Federal CERCLIS NFRAP site list

SEMS-ARCHIVE: Superfund Enterprise Management System Archive

SEMS-ARCHIVE (Superfund Enterprise Management System Archive) tracks sites that have no further interest under the Federal Superfund Program based on available information. The list was formerly known as the CERCLIS-NFRAP, renamed to SEMS ARCHIVE by the EPA in 2015. EPA may perform a minimal level of assessment work at a site while it is archived if site conditions change and/or new information becomes available. Archived sites have been removed and archived from the inventory of SEMS sites. Archived status indicates that, to the best of EPA's knowledge, assessment at a site has been completed and that EPA has determined no further steps will be taken to list the site on the National Priorities List (NPL), unless information indicates this decision was not appropriate or other considerations require a recommendation for listing at a later time. The decision does not necessarily mean that there is no hazard associated with a given site; it only means that. based upon available information, the location is not judged to be potential NPL site.

Date of Government Version: 01/30/2020
Date Data Arrived at EDR: 02/05/2020
Date Made Active in Reports: 02/14/2020
Number of Days to Update: 9

Source: EPA
Telephone: 800-424-9346
Last EDR Contact: 03/04/2020
Next Scheduled EDR Contact: 04/27/2020
Data Release Frequency: Quarterly

Federal RCRA CORRACTS facilities list

CORRACTS: Corrective Action Report

CORRACTS identifies hazardous waste handlers with RCRA corrective action activity.

Date of Government Version: 12/16/2019
Date Data Arrived at EDR: 12/16/2019
Date Made Active in Reports: 12/20/2019
Number of Days to Update: 4

Source: EPA
Telephone: 800-424-9346
Last EDR Contact: 03/25/2020
Next Scheduled EDR Contact: 07/06/2020
Data Release Frequency: Quarterly

Federal RCRA non-CORRACTS TSD facilities list

RCRA-TSDF: RCRA - Treatment, Storage and Disposal

RCRAInfo is EPA's comprehensive information system, providing access to data supporting the Resource Conservation and Recovery Act (RCRA) of 1976 and the Hazardous and Solid Waste Amendments (HSWA) of 1984. The database includes selective information on sites which generate, transport, store, treat and/or dispose of hazardous waste as defined by the Resource Conservation and Recovery Act (RCRA). Transporters are individuals or entities that move hazardous waste from the generator offsite to a facility that can recycle, treat, store, or dispose of the waste. TSDFs treat, store, or dispose of the waste.

Date of Government Version: 12/16/2019
Date Data Arrived at EDR: 12/16/2019
Date Made Active in Reports: 12/20/2019
Number of Days to Update: 4

Source: Environmental Protection Agency
Telephone: (415) 495-8895
Last EDR Contact: 03/25/2020
Next Scheduled EDR Contact: 07/06/2020
Data Release Frequency: Quarterly

Federal RCRA generators list

RCRA-LQG: RCRA - Large Quantity Generators

RCRAInfo is EPA's comprehensive information system, providing access to data supporting the Resource Conservation and Recovery Act (RCRA) of 1976 and the Hazardous and Solid Waste Amendments (HSWA) of 1984. The database includes selective information on sites which generate, transport, store, treat and/or dispose of hazardous waste as defined by the Resource Conservation and Recovery Act (RCRA). Large quantity generators (LQGs) generate over 1,000 kilograms (kg) of hazardous waste, or over 1 kg of acutely hazardous waste per month.

Date of Government Version: 12/16/2019
Date Data Arrived at EDR: 12/16/2019
Date Made Active in Reports: 12/20/2019
Number of Days to Update: 4

Source: Environmental Protection Agency
Telephone: (415) 495-8895
Last EDR Contact: 03/25/2020
Next Scheduled EDR Contact: 07/06/2020
Data Release Frequency: Quarterly

RCRA-SQG: RCRA - Small Quantity Generators

RCRAInfo is EPA's comprehensive information system, providing access to data supporting the Resource Conservation and Recovery Act (RCRA) of 1976 and the Hazardous and Solid Waste Amendments (HSWA) of 1984. The database includes selective information on sites which generate, transport, store, treat and/or dispose of hazardous waste as defined by the Resource Conservation and Recovery Act (RCRA). Small quantity generators (SQGs) generate between 100 kg and 1,000 kg of hazardous waste per month.

Date of Government Version: 12/16/2019
Date Data Arrived at EDR: 12/16/2019
Date Made Active in Reports: 12/20/2019
Number of Days to Update: 4

Source: Environmental Protection Agency
Telephone: (415) 495-8895
Last EDR Contact: 03/25/2020
Next Scheduled EDR Contact: 07/06/2020
Data Release Frequency: Quarterly

RCRA-VSQG: RCRA - Very Small Quantity Generators (Formerly Conditionally Exempt Small Quantity Generators)

RCRAInfo is EPA's comprehensive information system, providing access to data supporting the Resource Conservation and Recovery Act (RCRA) of 1976 and the Hazardous and Solid Waste Amendments (HSWA) of 1984. The database includes selective information on sites which generate, transport, store, treat and/or dispose of hazardous waste as defined by the Resource Conservation and Recovery Act (RCRA). Very small quantity generators (VSQGs) generate less than 100 kg of hazardous waste, or less than 1 kg of acutely hazardous waste per month.

Date of Government Version: 12/16/2019
Date Data Arrived at EDR: 12/16/2019
Date Made Active in Reports: 12/20/2019
Number of Days to Update: 4

Source: Environmental Protection Agency
Telephone: (415) 495-8895
Last EDR Contact: 03/25/2020
Next Scheduled EDR Contact: 07/06/2020
Data Release Frequency: Quarterly

Federal institutional controls / engineering controls registries

LUCIS: Land Use Control Information System

LUCIS contains records of land use control information pertaining to the former Navy Base Realignment and Closure properties.

Date of Government Version: 11/04/2019
Date Data Arrived at EDR: 11/13/2019
Date Made Active in Reports: 01/28/2020
Number of Days to Update: 76

Source: Department of the Navy
Telephone: 843-820-7326
Last EDR Contact: 02/10/2020
Next Scheduled EDR Contact: 05/25/2020
Data Release Frequency: Varies

US ENG CONTROLS: Engineering Controls Sites List

A listing of sites with engineering controls in place. Engineering controls include various forms of caps, building foundations, liners, and treatment methods to create pathway elimination for regulated substances to enter environmental media or effect human health.

Date of Government Version: 11/22/2019
Date Data Arrived at EDR: 11/22/2019
Date Made Active in Reports: 01/28/2020
Number of Days to Update: 67

Source: Environmental Protection Agency
Telephone: 703-603-0695
Last EDR Contact: 02/20/2020
Next Scheduled EDR Contact: 06/08/2020
Data Release Frequency: Varies

US INST CONTROL: Sites with Institutional Controls

A listing of sites with institutional controls in place. Institutional controls include administrative measures, such as groundwater use restrictions, construction restrictions, property use restrictions, and post remediation care requirements intended to prevent exposure to contaminants remaining on site. Deed restrictions are generally required as part of the institutional controls.

Date of Government Version: 11/22/2019
Date Data Arrived at EDR: 11/22/2019
Date Made Active in Reports: 01/28/2020
Number of Days to Update: 67

Source: Environmental Protection Agency
Telephone: 703-603-0695
Last EDR Contact: 02/20/2020
Next Scheduled EDR Contact: 06/08/2020
Data Release Frequency: Varies

Federal ERNS list

ERNS: Emergency Response Notification System

Emergency Response Notification System. ERNS records and stores information on reported releases of oil and hazardous substances.

Date of Government Version: 12/16/2019
Date Data Arrived at EDR: 12/19/2019
Date Made Active in Reports: 03/06/2020
Number of Days to Update: 78

Source: National Response Center, United States Coast Guard
Telephone: 202-267-2180
Last EDR Contact: 03/24/2020
Next Scheduled EDR Contact: 07/06/2020
Data Release Frequency: Quarterly

State- and tribal - equivalent NPL

RESPONSE: State Response Sites

Identifies confirmed release sites where DTSC is involved in remediation, either in a lead or oversight capacity. These confirmed release sites are generally high-priority and high potential risk.

Date of Government Version: 10/28/2019
Date Data Arrived at EDR: 10/29/2019
Date Made Active in Reports: 01/07/2020
Number of Days to Update: 70

Source: Department of Toxic Substances Control
Telephone: 916-323-3400
Last EDR Contact: 01/28/2020
Next Scheduled EDR Contact: 05/11/2020
Data Release Frequency: Quarterly

State- and tribal - equivalent CERCLIS

ENVIROSTOR: EnviroStor Database

The Department of Toxic Substances Control's (DTSC's) Site Mitigation and Brownfields Reuse Program's (SMBRP's) EnviroStor database identifes sites that have known contamination or sites for which there may be reasons to investigate further. The database includes the following site types: Federal Superfund sites (National Priorities List (NPL)); State Response, including Military Facilities and State Superfund; Voluntary Cleanup; and School sites. EnviroStor provides similar information to the information that was available in CalSites, and provides additional site information, including, but not limited to, identification of formerly-contaminated properties that have been released for reuse, properties where environmental deed restrictions have been recorded to prevent inappropriate land uses, and risk characterization information that is used to assess potential impacts to public health and the environment at contaminated sites.

Date of Government Version: 10/28/2019
Date Data Arrived at EDR: 10/29/2019
Date Made Active in Reports: 01/07/2020
Number of Days to Update: 70

Source: Department of Toxic Substances Control
Telephone: 916-323-3400
Last EDR Contact: 01/28/2020
Next Scheduled EDR Contact: 05/11/2020
Data Release Frequency: Quarterly

State and tribal landfill and/or solid waste disposal site lists

SWF/LF (SWIS): Solid Waste Information System

Active, Closed and Inactive Landfills. SWF/LF records typically contain an inve ntory of solid waste disposal facilities or landfills. These may be active or i nactive facilities or open dumps that failed to meet RCRA Section 4004 criteria for solid waste landfills or disposal sites.

Date of Government Version: 11/11/2019
Date Data Arrived at EDR: 11/12/2019
Date Made Active in Reports: 01/08/2020
Number of Days to Update: 57

Source: Department of Resources Recycling and Recovery
Telephone: 916-341-6320
Last EDR Contact: 02/11/2020
Next Scheduled EDR Contact: 05/25/2020
Data Release Frequency: Quarterly

State and tribal leaking storage tank lists

GOVERNMENT RECORDS SEARCHED / DATA CURRENCY TRACKING

LUST REG 1: Active Toxic Site Investigation

Del Norte, Humboldt, Lake, Mendocino, Modoc, Siskiyou, Sonoma, Trinity counties. For more current information, please refer to the State Water Resources Control Board's LUST database.

Date of Government Version: 02/01/2001
Date Data Arrived at EDR: 02/28/2001
Date Made Active in Reports: 03/29/2001
Number of Days to Update: 29

Source: California Regional Water Quality Control Board North Coast (1)
Telephone: 707-570-3769
Last EDR Contact: 08/01/2011
Next Scheduled EDR Contact: 11/14/2011
Data Release Frequency: No Update Planned

LUST REG 2: Fuel Leak List

Leaking Underground Storage Tank locations. Alameda, Contra Costa, Marin, Napa, San Francisco, San Mateo, Santa Clara, Solano, Sonoma counties.

Date of Government Version: 09/30/2004
Date Data Arrived at EDR: 10/20/2004
Date Made Active in Reports: 11/19/2004
Number of Days to Update: 30

Source: California Regional Water Quality Control Board San Francisco Bay Region (2)
Telephone: 510-622-2433
Last EDR Contact: 09/19/2011
Next Scheduled EDR Contact: 01/02/2012
Data Release Frequency: No Update Planned

LUST REG 3: Leaking Underground Storage Tank Database

Leaking Underground Storage Tank locations. Monterey, San Benito, San Luis Obispo, Santa Barbara, Santa Cruz counties.

Date of Government Version: 05/19/2003
Date Data Arrived at EDR: 05/19/2003
Date Made Active in Reports: 06/02/2003
Number of Days to Update: 14

Source: California Regional Water Quality Control Board Central Coast Region (3)
Telephone: 805-542-4786
Last EDR Contact: 07/18/2011
Next Scheduled EDR Contact: 10/31/2011
Data Release Frequency: No Update Planned

LUST REG 4: Underground Storage Tank Leak List

Los Angeles, Ventura counties. For more current information, please refer to the State Water Resources Control Board's LUST database.

Date of Government Version: 09/07/2004
Date Data Arrived at EDR: 09/07/2004
Date Made Active in Reports: 10/12/2004
Number of Days to Update: 35

Source: California Regional Water Quality Control Board Los Angeles Region (4)
Telephone: 213-576-6710
Last EDR Contact: 09/06/2011
Next Scheduled EDR Contact: 12/19/2011
Data Release Frequency: No Update Planned

LUST REG 5: Leaking Underground Storage Tank Database

Leaking Underground Storage Tank locations. Alameda, Alpine, Amador, Butte, Colusa, Contra Costa, Calveras, El Dorado, Fresno, Glenn, Kern, Kings, Lake, Lassen, Madera, Mariposa, Merced, Modoc, Napa, Nevada, Placer, Plumas, Sacramento, San Joaquin, Shasta, Solano, Stanislaus, Sutter, Tehama, Tulare, Tuolumne, Yolo, Yuba counties.

Date of Government Version: 07/01/2008
Date Data Arrived at EDR: 07/22/2008
Date Made Active in Reports: 07/31/2008
Number of Days to Update: 9

Source: California Regional Water Quality Control Board Central Valley Region (5)
Telephone: 916-464-4834
Last EDR Contact: 07/01/2011
Next Scheduled EDR Contact: 10/17/2011
Data Release Frequency: No Update Planned

LUST REG 7: Leaking Underground Storage Tank Case Listing

Leaking Underground Storage Tank locations. Imperial, Riverside, San Diego, Santa Barbara counties.

Date of Government Version: 02/26/2004
Date Data Arrived at EDR: 02/26/2004
Date Made Active in Reports: 03/24/2004
Number of Days to Update: 27

Source: California Regional Water Quality Control Board Colorado River Basin Region (7)
Telephone: 760-776-8943
Last EDR Contact: 08/01/2011
Next Scheduled EDR Contact: 11/14/2011
Data Release Frequency: No Update Planned

LUST REG 6V: Leaking Underground Storage Tank Case Listing
Leaking Underground Storage Tank locations. Inyo, Kern, Los Angeles, Mono, San Bernardino counties.

Date of Government Version: 06/07/2005
Date Data Arrived at EDR: 06/07/2005
Date Made Active in Reports: 06/29/2005
Number of Days to Update: 22

Source: California Regional Water Quality Control Board Victorville Branch Office (6)
Telephone: 760-241-7365
Last EDR Contact: 09/12/2011
Next Scheduled EDR Contact: 12/26/2011
Data Release Frequency: No Update Planned

LUST: Leaking Underground Fuel Tank Report (GEOTRACKER)
Leaking Underground Storage Tank (LUST) Sites included in GeoTracker. GeoTracker is the Water Boards data management system for sites that impact, or have the potential to impact, water quality in California, with emphasis on groundwater.

Date of Government Version: 12/09/2019
Date Data Arrived at EDR: 12/10/2019
Date Made Active in Reports: 02/14/2020
Number of Days to Update: 66

Source: State Water Resources Control Board
Telephone: see region list
Last EDR Contact: 03/10/2020
Next Scheduled EDR Contact: 06/22/2020
Data Release Frequency: Quarterly

LUST REG 8: Leaking Underground Storage Tanks
California Regional Water Quality Control Board Santa Ana Region (8). For more current information, please refer to the State Water Resources Control Board's LUST database.

Date of Government Version: 02/14/2005
Date Data Arrived at EDR: 02/15/2005
Date Made Active in Reports: 03/28/2005
Number of Days to Update: 41

Source: California Regional Water Quality Control Board Santa Ana Region (8)
Telephone: 909-782-4496
Last EDR Contact: 08/15/2011
Next Scheduled EDR Contact: 11/28/2011
Data Release Frequency: No Update Planned

LUST REG 9: Leaking Underground Storage Tank Report
Orange, Riverside, San Diego counties. For more current information, please refer to the State Water Resources Control Board's LUST database.

Date of Government Version: 03/01/2001
Date Data Arrived at EDR: 04/23/2001
Date Made Active in Reports: 05/21/2001
Number of Days to Update: 28

Source: California Regional Water Quality Control Board San Diego Region (9)
Telephone: 858-637-5595
Last EDR Contact: 09/26/2011
Next Scheduled EDR Contact: 01/09/2012
Data Release Frequency: No Update Planned

LUST REG 6L: Leaking Underground Storage Tank Case Listing
For more current information, please refer to the State Water Resources Control Board's LUST database.

Date of Government Version: 09/09/2003
Date Data Arrived at EDR: 09/10/2003
Date Made Active in Reports: 10/07/2003
Number of Days to Update: 27

Source: California Regional Water Quality Control Board Lahontan Region (6)
Telephone: 530-542-5572
Last EDR Contact: 09/12/2011
Next Scheduled EDR Contact: 12/26/2011
Data Release Frequency: No Update Planned

INDIAN LUST R9: Leaking Underground Storage Tanks on Indian Land
LUSTs on Indian land in Arizona, California, New Mexico and Nevada

Date of Government Version: 10/04/2019
Date Data Arrived at EDR: 12/04/2019
Date Made Active in Reports: 02/27/2020
Number of Days to Update: 85

Source: Environmental Protection Agency
Telephone: 415-972-3372
Last EDR Contact: 01/24/2020
Next Scheduled EDR Contact: 05/04/2020
Data Release Frequency: Varies

INDIAN LUST R1: Leaking Underground Storage Tanks on Indian Land
A listing of leaking underground storage tank locations on Indian Land.

Date of Government Version: 10/01/2019
Date Data Arrived at EDR: 12/04/2019
Date Made Active in Reports: 02/10/2020
Number of Days to Update: 68

Source: EPA Region 1
Telephone: 617-918-1313
Last EDR Contact: 01/24/2020
Next Scheduled EDR Contact: 05/04/2020
Data Release Frequency: Varies

INDIAN LUST R5: Leaking Underground Storage Tanks on Indian Land
Leaking underground storage tanks located on Indian Land in Michigan, Minnesota and Wisconsin.

Date of Government Version: 10/01/2019
Date Data Arrived at EDR: 12/04/2019
Date Made Active in Reports: 02/10/2020
Number of Days to Update: 68

Source: EPA, Region 5
Telephone: 312-886-7439
Last EDR Contact: 01/24/2020
Next Scheduled EDR Contact: 05/04/2020
Data Release Frequency: Varies

INDIAN LUST R7: Leaking Underground Storage Tanks on Indian Land
LUSTs on Indian land in Iowa, Kansas, and Nebraska

Date of Government Version: 10/15/2019
Date Data Arrived at EDR: 12/17/2019
Date Made Active in Reports: 02/10/2020
Number of Days to Update: 55

Source: EPA Region 7
Telephone: 913-551-7003
Last EDR Contact: 12/16/2019
Next Scheduled EDR Contact: 05/04/2020
Data Release Frequency: Varies

INDIAN LUST R4: Leaking Underground Storage Tanks on Indian Land
LUSTs on Indian land in Florida, Mississippi and North Carolina.

Date of Government Version: 10/10/2019
Date Data Arrived at EDR: 12/05/2019
Date Made Active in Reports: 02/10/2020
Number of Days to Update: 67

Source: EPA Region 4
Telephone: 404-562-8677
Last EDR Contact: 01/24/2020
Next Scheduled EDR Contact: 05/04/2020
Data Release Frequency: Varies

INDIAN LUST R10: Leaking Underground Storage Tanks on Indian Land
LUSTs on Indian land in Alaska, Idaho, Oregon and Washington.

Date of Government Version: 10/11/2019
Date Data Arrived at EDR: 12/04/2019
Date Made Active in Reports: 02/10/2020
Number of Days to Update: 68

Source: EPA Region 10
Telephone: 206-553-2857
Last EDR Contact: 01/24/2020
Next Scheduled EDR Contact: 05/04/2020
Data Release Frequency: Varies

INDIAN LUST R8: Leaking Underground Storage Tanks on Indian Land
LUSTs on Indian land in Colorado, Montana, North Dakota, South Dakota, Utah and Wyoming.

Date of Government Version: 10/03/2019
Date Data Arrived at EDR: 12/04/2019
Date Made Active in Reports: 02/14/2020
Number of Days to Update: 72

Source: EPA Region 8
Telephone: 303-312-6271
Last EDR Contact: 01/24/2020
Next Scheduled EDR Contact: 05/04/2020
Data Release Frequency: Varies

INDIAN LUST R6: Leaking Underground Storage Tanks on Indian Land
LUSTs on Indian land in New Mexico and Oklahoma.

Date of Government Version: 10/02/2019
Date Data Arrived at EDR: 12/04/2019
Date Made Active in Reports: 02/10/2020
Number of Days to Update: 68

Source: EPA Region 6
Telephone: 214-665-6597
Last EDR Contact: 01/24/2020
Next Scheduled EDR Contact: 05/04/2020
Data Release Frequency: Varies

CPS-SLIC: Statewide SLIC Cases (GEOTRACKER)

Cleanup Program Sites (CPS; also known as Site Cleanups [SC] and formerly known as Spills, Leaks, Investigations, and Cleanups [SLIC] sites) included in GeoTracker. GeoTracker is the Water Boards data management system for sites that impact, or have the potential to impact, water quality in California, with emphasis on groundwater.

Date of Government Version: 12/09/2019
Date Data Arrived at EDR: 12/10/2019
Date Made Active in Reports: 02/18/2020
Number of Days to Update: 70

Source: State Water Resources Control Board
Telephone: 866-480-1028
Last EDR Contact: 03/10/2020
Next Scheduled EDR Contact: 06/22/2020
Data Release Frequency: Varies

SLIC REG 1: Active Toxic Site Investigations

The SLIC (Spills, Leaks, Investigations and Cleanup) program is designed to protect and restore water quality from spills, leaks, and similar discharges.

Date of Government Version: 04/03/2003
Date Data Arrived at EDR: 04/07/2003
Date Made Active in Reports: 04/25/2003
Number of Days to Update: 18

Source: California Regional Water Quality Control Board, North Coast Region (1)
Telephone: 707-576-2220
Last EDR Contact: 08/01/2011
Next Scheduled EDR Contact: 11/14/2011
Data Release Frequency: No Update Planned

SLIC REG 2: Spills, Leaks, Investigation & Cleanup Cost Recovery Listing

The SLIC (Spills, Leaks, Investigations and Cleanup) program is designed to protect and restore water quality from spills, leaks, and similar discharges.

Date of Government Version: 09/30/2004
Date Data Arrived at EDR: 10/20/2004
Date Made Active in Reports: 11/19/2004
Number of Days to Update: 30

Source: Regional Water Quality Control Board San Francisco Bay Region (2)
Telephone: 510-286-0457
Last EDR Contact: 09/19/2011
Next Scheduled EDR Contact: 01/02/2012
Data Release Frequency: No Update Planned

SLIC REG 3: Spills, Leaks, Investigation & Cleanup Cost Recovery Listing

The SLIC (Spills, Leaks, Investigations and Cleanup) program is designed to protect and restore water quality from spills, leaks, and similar discharges.

Date of Government Version: 05/18/2006
Date Data Arrived at EDR: 05/18/2006
Date Made Active in Reports: 06/15/2006
Number of Days to Update: 28

Source: California Regional Water Quality Control Board Central Coast Region (3)
Telephone: 805-549-3147
Last EDR Contact: 07/18/2011
Next Scheduled EDR Contact: 10/31/2011
Data Release Frequency: No Update Planned

SLIC REG 4: Spills, Leaks, Investigation & Cleanup Cost Recovery Listing

The SLIC (Spills, Leaks, Investigations and Cleanup) program is designed to protect and restore water quality from spills, leaks, and similar discharges.

Date of Government Version: 11/17/2004
Date Data Arrived at EDR: 11/18/2004
Date Made Active in Reports: 01/04/2005
Number of Days to Update: 47

Source: Region Water Quality Control Board Los Angeles Region (4)
Telephone: 213-576-6600
Last EDR Contact: 07/01/2011
Next Scheduled EDR Contact: 10/17/2011
Data Release Frequency: No Update Planned

SLIC REG 5: Spills, Leaks, Investigation & Cleanup Cost Recovery Listing

The SLIC (Spills, Leaks, Investigations and Cleanup) program is designed to protect and restore water quality from spills, leaks, and similar discharges.

Date of Government Version: 04/01/2005
Date Data Arrived at EDR: 04/05/2005
Date Made Active in Reports: 04/21/2005
Number of Days to Update: 16

Source: Regional Water Quality Control Board Central Valley Region (5)
Telephone: 916-464-3291
Last EDR Contact: 09/12/2011
Next Scheduled EDR Contact: 12/26/2011
Data Release Frequency: No Update Planned

SLIC REG 6V: Spills, Leaks, Investigation & Cleanup Cost Recovery Listing
The SLIC (Spills, Leaks, Investigations and Cleanup) program is designed to protect and restore water quality from spills, leaks, and similar discharges.

Date of Government Version: 05/24/2005
Date Data Arrived at EDR: 05/25/2005
Date Made Active in Reports: 06/16/2005
Number of Days to Update: 22

Source: Regional Water Quality Control Board, Victorville Branch
Telephone: 619-241-6583
Last EDR Contact: 08/15/2011
Next Scheduled EDR Contact: 11/28/2011
Data Release Frequency: No Update Planned

SLIC REG 6L: SLIC Sites
The SLIC (Spills, Leaks, Investigations and Cleanup) program is designed to protect and restore water quality from spills, leaks, and similar discharges.

Date of Government Version: 09/07/2004
Date Data Arrived at EDR: 09/07/2004
Date Made Active in Reports: 10/12/2004
Number of Days to Update: 35

Source: California Regional Water Quality Control Board, Lahontan Region
Telephone: 530-542-5574
Last EDR Contact: 08/15/2011
Next Scheduled EDR Contact: 11/28/2011
Data Release Frequency: No Update Planned

SLIC REG 7: SLIC List
The SLIC (Spills, Leaks, Investigations and Cleanup) program is designed to protect and restore water quality from spills, leaks, and similar discharges.

Date of Government Version: 11/24/2004
Date Data Arrived at EDR: 11/29/2004
Date Made Active in Reports: 01/04/2005
Number of Days to Update: 36

Source: California Regional Quality Control Board, Colorado River Basin Region
Telephone: 760-346-7491
Last EDR Contact: 08/01/2011
Next Scheduled EDR Contact: 11/14/2011
Data Release Frequency: No Update Planned

SLIC REG 8: Spills, Leaks, Investigation & Cleanup Cost Recovery Listing
The SLIC (Spills, Leaks, Investigations and Cleanup) program is designed to protect and restore water quality from spills, leaks, and similar discharges.

Date of Government Version: 04/03/2008
Date Data Arrived at EDR: 04/03/2008
Date Made Active in Reports: 04/14/2008
Number of Days to Update: 11

Source: California Region Water Quality Control Board Santa Ana Region (8)
Telephone: 951-782-3298
Last EDR Contact: 09/12/2011
Next Scheduled EDR Contact: 12/26/2011
Data Release Frequency: No Update Planned

SLIC REG 9: Spills, Leaks, Investigation & Cleanup Cost Recovery Listing
The SLIC (Spills, Leaks, Investigations and Cleanup) program is designed to protect and restore water quality from spills, leaks, and similar discharges.

Date of Government Version: 09/10/2007
Date Data Arrived at EDR: 09/11/2007
Date Made Active in Reports: 09/28/2007
Number of Days to Update: 17

Source: California Regional Water Quality Control Board San Diego Region (9)
Telephone: 858-467-2980
Last EDR Contact: 08/08/2011
Next Scheduled EDR Contact: 11/21/2011
Data Release Frequency: No Update Planned

State and tribal registered storage tank lists

FEMA UST: Underground Storage Tank Listing
A listing of all FEMA owned underground storage tanks.

Date of Government Version: 08/27/2019
Date Data Arrived at EDR: 08/28/2019
Date Made Active in Reports: 11/11/2019
Number of Days to Update: 75

Source: FEMA
Telephone: 202-646-5797
Last EDR Contact: 03/19/2020
Next Scheduled EDR Contact: 07/20/2020
Data Release Frequency: Varies

MILITARY UST SITES: Military UST Sites (GEOTRACKER)
Military ust sites

Date of Government Version: 12/09/2019
Date Data Arrived at EDR: 12/10/2019
Date Made Active in Reports: 02/18/2020
Number of Days to Update: 70

Source: State Water Resources Control Board
Telephone: 866-480-1028
Last EDR Contact: 03/10/2020
Next Scheduled EDR Contact: 06/22/2020
Data Release Frequency: Varies

UST CLOSURE: Proposed Closure of Underground Storage Tank (UST) Cases
UST cases that are being considered for closure by either the State Water Resources Control Board or the Executive Director have been posted for a 60-day public comment period. UST Case Closures being proposed for consideration by the State Water Resources Control Board. These are primarily UST cases that meet closure criteria under the decisional framework in State Water Board Resolution No. 92-49 and other Board orders. UST Case Closures proposed for consideration by the Executive Director pursuant to State Water Board Resolution No. 2012-0061. These are cases that meet the criteria of the Low-Threat UST Case Closure Policy. UST Case Closure Review Denials and Approved Orders.

Date of Government Version: 12/06/2019
Date Data Arrived at EDR: 12/10/2019
Date Made Active in Reports: 02/25/2020
Number of Days to Update: 77

Source: State Water Resources Control Board
Telephone: 916-327-7844
Last EDR Contact: 03/11/2020
Next Scheduled EDR Contact: 06/22/2020
Data Release Frequency: Varies

UST: Active UST Facilities
Active UST facilities gathered from the local regulatory agencies

Date of Government Version: 12/09/2019
Date Data Arrived at EDR: 12/10/2019
Date Made Active in Reports: 02/21/2020
Number of Days to Update: 73

Source: SWRCB
Telephone: 916-341-5851
Last EDR Contact: 03/10/2020
Next Scheduled EDR Contact: 06/22/2020
Data Release Frequency: Semi-Annually

AST: Aboveground Petroleum Storage Tank Facilities
A listing of aboveground storage tank petroleum storage tank locations.

Date of Government Version: 07/06/2016
Date Data Arrived at EDR: 07/12/2016
Date Made Active in Reports: 09/19/2016
Number of Days to Update: 69

Source: California Environmental Protection Agency
Telephone: 916-327-5092
Last EDR Contact: 03/12/2020
Next Scheduled EDR Contact: 06/29/2020
Data Release Frequency: Varies

INDIAN UST R10: Underground Storage Tanks on Indian Land
The Indian Underground Storage Tank (UST) database provides information about underground storage tanks on Indian land in EPA Region 10 (Alaska, Idaho, Oregon, Washington, and Tribal Nations).

Date of Government Version: 10/11/2019
Date Data Arrived at EDR: 12/04/2019
Date Made Active in Reports: 02/10/2020
Number of Days to Update: 68

Source: EPA Region 10
Telephone: 206-553-2857
Last EDR Contact: 01/24/2020
Next Scheduled EDR Contact: 05/04/2020
Data Release Frequency: Varies

INDIAN UST R1: Underground Storage Tanks on Indian Land
The Indian Underground Storage Tank (UST) database provides information about underground storage tanks on Indian land in EPA Region 1 (Connecticut, Maine, Massachusetts, New Hampshire, Rhode Island, Vermont and ten Tribal Nations).

Date of Government Version: 10/01/2019
Date Data Arrived at EDR: 12/04/2019
Date Made Active in Reports: 02/10/2020
Number of Days to Update: 68

Source: EPA, Region 1
Telephone: 617-918-1313
Last EDR Contact: 01/24/2020
Next Scheduled EDR Contact: 05/04/2020
Data Release Frequency: Varies

INDIAN UST R4: Underground Storage Tanks on Indian Land

The Indian Underground Storage Tank (UST) database provides information about underground storage tanks on Indian land in EPA Region 4 (Alabama, Florida, Georgia, Kentucky, Mississippi, North Carolina, South Carolina, Tennessee and Tribal Nations)

Date of Government Version: 10/10/2019
Date Data Arrived at EDR: 12/05/2019
Date Made Active in Reports: 02/10/2020
Number of Days to Update: 67

Source: EPA Region 4
Telephone: 404-562-9424
Last EDR Contact: 01/24/2020
Next Scheduled EDR Contact: 05/04/2020
Data Release Frequency: Varies

INDIAN UST R5: Underground Storage Tanks on Indian Land

The Indian Underground Storage Tank (UST) database provides information about underground storage tanks on Indian land in EPA Region 5 (Michigan, Minnesota and Wisconsin and Tribal Nations).

Date of Government Version: 10/01/2019
Date Data Arrived at EDR: 12/04/2019
Date Made Active in Reports: 02/10/2020
Number of Days to Update: 68

Source: EPA Region 5
Telephone: 312-886-6136
Last EDR Contact: 01/24/2020
Next Scheduled EDR Contact: 05/04/2020
Data Release Frequency: Varies

INDIAN UST R6: Underground Storage Tanks on Indian Land

The Indian Underground Storage Tank (UST) database provides information about underground storage tanks on Indian land in EPA Region 6 (Louisiana, Arkansas, Oklahoma, New Mexico, Texas and 65 Tribes).

Date of Government Version: 10/02/2019
Date Data Arrived at EDR: 12/04/2019
Date Made Active in Reports: 02/10/2020
Number of Days to Update: 68

Source: EPA Region 6
Telephone: 214-665-7591
Last EDR Contact: 01/24/2020
Next Scheduled EDR Contact: 05/04/2020
Data Release Frequency: Varies

INDIAN UST R7: Underground Storage Tanks on Indian Land

The Indian Underground Storage Tank (UST) database provides information about underground storage tanks on Indian land in EPA Region 7 (Iowa, Kansas, Missouri, Nebraska, and 9 Tribal Nations).

Date of Government Version: 10/11/2019
Date Data Arrived at EDR: 12/04/2019
Date Made Active in Reports: 02/10/2020
Number of Days to Update: 68

Source: EPA Region 7
Telephone: 913-551-7003
Last EDR Contact: 01/24/2020
Next Scheduled EDR Contact: 05/04/2020
Data Release Frequency: Varies

INDIAN UST R8: Underground Storage Tanks on Indian Land

The Indian Underground Storage Tank (UST) database provides information about underground storage tanks on Indian land in EPA Region 8 (Colorado, Montana, North Dakota, South Dakota, Utah, Wyoming and 27 Tribal Nations).

Date of Government Version: 10/03/2019
Date Data Arrived at EDR: 12/04/2019
Date Made Active in Reports: 02/14/2020
Number of Days to Update: 72

Source: EPA Region 8
Telephone: 303-312-6137
Last EDR Contact: 01/24/2020
Next Scheduled EDR Contact: 05/04/2020
Data Release Frequency: Varies

INDIAN UST R9: Underground Storage Tanks on Indian Land

The Indian Underground Storage Tank (UST) database provides information about underground storage tanks on Indian land in EPA Region 9 (Arizona, California, Hawaii, Nevada, the Pacific Islands, and Tribal Nations).

Date of Government Version: 10/04/2019
Date Data Arrived at EDR: 12/04/2019
Date Made Active in Reports: 02/27/2020
Number of Days to Update: 85

Source: EPA Region 9
Telephone: 415-972-3368
Last EDR Contact: 01/24/2020
Next Scheduled EDR Contact: 05/04/2020
Data Release Frequency: Varies

State and tribal voluntary cleanup sites

INDIAN VCP R1: Voluntary Cleanup Priority Listing
A listing of voluntary cleanup priority sites located on Indian Land located in Region 1.

Date of Government Version: 07/27/2015
Date Data Arrived at EDR: 09/29/2015
Date Made Active in Reports: 02/18/2016
Number of Days to Update: 142
Source: EPA, Region 1
Telephone: 617-918-1102
Last EDR Contact: 03/18/2020
Next Scheduled EDR Contact: 07/06/2020
Data Release Frequency: Varies

VCP: Voluntary Cleanup Program Properties
Contains low threat level properties with either confirmed or unconfirmed releases and the project proponents have request that DTSC oversee investigation and/or cleanup activities and have agreed to provide coverage for DTSC's costs.

Date of Government Version: 10/28/2019
Date Data Arrived at EDR: 10/29/2019
Date Made Active in Reports: 01/07/2020
Number of Days to Update: 70
Source: Department of Toxic Substances Control
Telephone: 916-323-3400
Last EDR Contact: 01/28/2020
Next Scheduled EDR Contact: 05/11/2020
Data Release Frequency: Quarterly

INDIAN VCP R7: Voluntary Cleanup Priority Lisitng
A listing of voluntary cleanup priority sites located on Indian Land located in Region 7.

Date of Government Version: 03/20/2008
Date Data Arrived at EDR: 04/22/2008
Date Made Active in Reports: 05/19/2008
Number of Days to Update: 27
Source: EPA, Region 7
Telephone: 913-551-7365
Last EDR Contact: 04/20/2009
Next Scheduled EDR Contact: 07/20/2009
Data Release Frequency: Varies

State and tribal Brownfields sites

BROWNFIELDS: Considered Brownfieds Sites Listing
A listing of sites the SWRCB considers to be Brownfields since these are sites have come to them through the MOA Process.

Date of Government Version: 12/18/2019
Date Data Arrived at EDR: 12/19/2019
Date Made Active in Reports: 02/19/2020
Number of Days to Update: 62
Source: State Water Resources Control Board
Telephone: 916-323-7905
Last EDR Contact: 03/24/2020
Next Scheduled EDR Contact: 07/06/2020
Data Release Frequency: Quarterly

ADDITIONAL ENVIRONMENTAL RECORDS

Local Brownfield lists

US BROWNFIELDS: A Listing of Brownfields Sites
Brownfields are real property, the expansion, redevelopment, or reuse of which may be complicated by the presence or potential presence of a hazardous substance, pollutant, or contaminant. Cleaning up and reinvesting in these properties takes development pressures off of undeveloped, open land, and both improves and protects the environment. Assessment, Cleanup and Redevelopment Exchange System (ACRES) stores information reported by EPA Brownfields grant recipients on brownfields properties assessed or cleaned up with grant funding as well as information on Targeted Brownfields Assessments performed by EPA Regions. A listing of ACRES Brownfield sites is obtained from Cleanups in My Community. Cleanups in My Community provides information on Brownfields properties for which information is reported back to EPA, as well as areas served by Brownfields grant programs.

Date of Government Version: 12/02/2019
Date Data Arrived at EDR: 12/16/2019
Date Made Active in Reports: 03/06/2020
Number of Days to Update: 81
Source: Environmental Protection Agency
Telephone: 202-566-2777
Last EDR Contact: 03/17/2020
Next Scheduled EDR Contact: 06/29/2020
Data Release Frequency: Semi-Annually

Local Lists of Landfill / Solid Waste Disposal Sites

WMUDS/SWAT: Waste Management Unit Database

Waste Management Unit Database System. WMUDS is used by the State Water Resources Control Board staff and the Regional Water Quality Control Boards for program tracking and inventory of waste management units. WMUDS is composed of the following databases: Facility Information, Scheduled Inspections Information, Waste Management Unit Information, SWAT Program Information, SWAT Report Summary Information, SWAT Report Summary Data, Chapter 15 (formerly Subchapter 15) Information, Chapter 15 Monitoring Parameters, TPCA Program Information, RCRA Program Information, Closure Information, and Interested Parties Information.

Date of Government Version: 04/01/2000
Date Data Arrived at EDR: 04/10/2000
Date Made Active in Reports: 05/10/2000
Number of Days to Update: 30

Source: State Water Resources Control Board
Telephone: 916-227-4448
Last EDR Contact: 01/24/2020
Next Scheduled EDR Contact: 05/11/2020
Data Release Frequency: No Update Planned

SWRCY: Recycler Database

A listing of recycling facilities in California.

Date of Government Version: 12/09/2019
Date Data Arrived at EDR: 12/10/2019
Date Made Active in Reports: 02/19/2020
Number of Days to Update: 71

Source: Department of Conservation
Telephone: 916-323-3836
Last EDR Contact: 03/10/2020
Next Scheduled EDR Contact: 06/22/2020
Data Release Frequency: Quarterly

HAULERS: Registered Waste Tire Haulers Listing

A listing of registered waste tire haulers.

Date of Government Version: 11/15/2019
Date Data Arrived at EDR: 11/15/2019
Date Made Active in Reports: 01/23/2020
Number of Days to Update: 69

Source: Integrated Waste Management Board
Telephone: 916-341-6422
Last EDR Contact: 02/07/2020
Next Scheduled EDR Contact: 05/25/2020
Data Release Frequency: Varies

INDIAN ODI: Report on the Status of Open Dumps on Indian Lands

Location of open dumps on Indian land.

Date of Government Version: 12/31/1998
Date Data Arrived at EDR: 12/03/2007
Date Made Active in Reports: 01/24/2008
Number of Days to Update: 52

Source: Environmental Protection Agency
Telephone: 703-308-8245
Last EDR Contact: 01/27/2020
Next Scheduled EDR Contact: 05/11/2020
Data Release Frequency: Varies

ODI: Open Dump Inventory

An open dump is defined as a disposal facility that does not comply with one or more of the Part 257 or Part 258 Subtitle D Criteria.

Date of Government Version: 06/30/1985
Date Data Arrived at EDR: 08/09/2004
Date Made Active in Reports: 09/17/2004
Number of Days to Update: 39

Source: Environmental Protection Agency
Telephone: 800-424-9346
Last EDR Contact: 06/09/2004
Next Scheduled EDR Contact: N/A
Data Release Frequency: No Update Planned

DEBRIS REGION 9: Torres Martinez Reservation Illegal Dump Site Locations

A listing of illegal dump sites location on the Torres Martinez Indian Reservation located in eastern Riverside County and northern Imperial County, California.

Date of Government Version: 01/12/2009
Date Data Arrived at EDR: 05/07/2009
Date Made Active in Reports: 09/21/2009
Number of Days to Update: 137

Source: EPA, Region 9
Telephone: 415-947-4219
Last EDR Contact: 01/17/2020
Next Scheduled EDR Contact: 05/04/2020
Data Release Frequency: No Update Planned

IHS OPEN DUMPS: Open Dumps on Indian Land
A listing of all open dumps located on Indian Land in the United States.

Date of Government Version: 04/01/2014
Date Data Arrived at EDR: 08/06/2014
Date Made Active in Reports: 01/29/2015
Number of Days to Update: 176
Source: Department of Health & Human Serivces, Indian Health Service
Telephone: 301-443-1452
Last EDR Contact: 01/31/2020
Next Scheduled EDR Contact: 05/11/2020
Data Release Frequency: Varies

Local Lists of Hazardous waste / Contaminated Sites

US HIST CDL: National Clandestine Laboratory Register
A listing of clandestine drug lab locations that have been removed from the DEAs National Clandestine Laboratory Register.

Date of Government Version: 06/11/2019
Date Data Arrived at EDR: 06/13/2019
Date Made Active in Reports: 09/03/2019
Number of Days to Update: 82
Source: Drug Enforcement Administration
Telephone: 202-307-1000
Last EDR Contact: 02/21/2020
Next Scheduled EDR Contact: 06/08/2020
Data Release Frequency: No Update Planned

HIST CAL-SITES: Calsites Database
The Calsites database contains potential or confirmed hazardous substance release properties. In 1996, California EPA reevaluated and significantly reduced the number of sites in the Calsites database. No longer updated by the state agency. It has been replaced by ENVIROSTOR.

Date of Government Version: 08/08/2005
Date Data Arrived at EDR: 08/03/2006
Date Made Active in Reports: 08/24/2006
Number of Days to Update: 21
Source: Department of Toxic Substance Control
Telephone: 916-323-3400
Last EDR Contact: 02/23/2009
Next Scheduled EDR Contact: 05/25/2009
Data Release Frequency: No Update Planned

SCH: School Property Evaluation Program
This category contains proposed and existing school sites that are being evaluated by DTSC for possible hazardous materials contamination. In some cases, these properties may be listed in the CalSites category depending on the level of threat to public health and safety or the environment they pose.

Date of Government Version: 10/28/2019
Date Data Arrived at EDR: 10/29/2019
Date Made Active in Reports: 01/07/2020
Number of Days to Update: 70
Source: Department of Toxic Substances Control
Telephone: 916-323-3400
Last EDR Contact: 01/28/2020
Next Scheduled EDR Contact: 05/11/2020
Data Release Frequency: Quarterly

CDL: Clandestine Drug Labs
A listing of drug lab locations. Listing of a location in this database does not indicate that any illegal drug lab materials were or were not present there, and does not constitute a determination that the location either requires or does not require additional cleanup work.

Date of Government Version: 06/30/2018
Date Data Arrived at EDR: 07/16/2019
Date Made Active in Reports: 09/24/2019
Number of Days to Update: 70
Source: Department of Toxic Substances Control
Telephone: 916-255-6504
Last EDR Contact: 03/26/2020
Next Scheduled EDR Contact: 07/20/2020
Data Release Frequency: Varies

CERS HAZ WASTE: CERS HAZ WASTE
List of sites in the California Environmental Protection Agency (CalEPA) Regulated Site Portal which fall under the Hazardous Chemical Management, Hazardous Waste Onsite Treatment, Household Hazardous Waste Collection, Hazardous Waste Generator, and RCRA LQ HW Generator programs.

Date of Government Version: 10/21/2019
Date Data Arrived at EDR: 10/22/2019
Date Made Active in Reports: 01/02/2020
Number of Days to Update: 72

Source: CalEPA
Telephone: 916-323-2514
Last EDR Contact: 01/22/2020
Next Scheduled EDR Contact: 05/04/2020
Data Release Frequency: Quarterly

TOXIC PITS: Toxic Pits Cleanup Act Sites

Toxic PITS Cleanup Act Sites. TOXIC PITS identifies sites suspected of containing hazardous substances where cleanup has not yet been completed.

Date of Government Version: 07/01/1995
Date Data Arrived at EDR: 08/30/1995
Date Made Active in Reports: 09/26/1995
Number of Days to Update: 27

Source: State Water Resources Control Board
Telephone: 916-227-4364
Last EDR Contact: 01/26/2009
Next Scheduled EDR Contact: 04/27/2009
Data Release Frequency: No Update Planned

US CDL: Clandestine Drug Labs

A listing of clandestine drug lab locations. The U.S. Department of Justice ("the Department") provides this web site as a public service. It contains addresses of some locations where law enforcement agencies reported they found chemicals or other items that indicated the presence of either clandestine drug laboratories or dumpsites. In most cases, the source of the entries is not the Department, and the Department has not verified the entry and does not guarantee its accuracy. Members of the public must verify the accuracy of all entries by, for example, contacting local law enforcement and local health departments.

Date of Government Version: 06/11/2019
Date Data Arrived at EDR: 06/13/2019
Date Made Active in Reports: 09/03/2019
Number of Days to Update: 82

Source: Drug Enforcement Administration
Telephone: 202-307-1000
Last EDR Contact: 02/21/2020
Next Scheduled EDR Contact: 06/08/2020
Data Release Frequency: Quarterly

PFAS: PFAS Contamination Site Location Listing

A listing of PFAS contaminated sites included in the GeoTracker database.

Date of Government Version: 12/09/2019
Date Data Arrived at EDR: 12/10/2019
Date Made Active in Reports: 02/19/2020
Number of Days to Update: 71

Source: State Water Resources Control Board
Telephone: 866-480-1028
Last EDR Contact: 03/10/2020
Next Scheduled EDR Contact: 06/22/2020
Data Release Frequency: Varies

Local Lists of Registered Storage Tanks

SWEEPS UST: SWEEPS UST Listing

Statewide Environmental Evaluation and Planning System. This underground storage tank listing was updated and maintained by a company contacted by the SWRCB in the early 1990's. The listing is no longer updated or maintained. The local agency is the contact for more information on a site on the SWEEPS list.

Date of Government Version: 06/01/1994
Date Data Arrived at EDR: 07/07/2005
Date Made Active in Reports: 08/11/2005
Number of Days to Update: 35

Source: State Water Resources Control Board
Telephone: N/A
Last EDR Contact: 06/03/2005
Next Scheduled EDR Contact: N/A
Data Release Frequency: No Update Planned

UST MENDOCINO: Mendocino County UST Database

A listing of underground storage tank locations in Mendocino County.

Date of Government Version: 12/19/2019
Date Data Arrived at EDR: 12/23/2019
Date Made Active in Reports: 02/21/2020
Number of Days to Update: 60

Source: Department of Public Health
Telephone: 707-463-4466
Last EDR Contact: 02/21/2020
Next Scheduled EDR Contact: 06/08/2020
Data Release Frequency: Annually

HIST UST: Hazardous Substance Storage Container Database

The Hazardous Substance Storage Container Database is a historical listing of UST sites. Refer to local/county source for current data.

Date of Government Version: 10/15/1990
Date Data Arrived at EDR: 01/25/1991
Date Made Active in Reports: 02/12/1991
Number of Days to Update: 18

Source: State Water Resources Control Board
Telephone: 916-341-5851
Last EDR Contact: 07/26/2001
Next Scheduled EDR Contact: N/A
Data Release Frequency: No Update Planned

SAN FRANCISCO AST: Aboveground Storage Tank Site Listing

Aboveground storage tank sites

Date of Government Version: 08/01/2019
Date Data Arrived at EDR: 08/02/2019
Date Made Active in Reports: 10/11/2019
Number of Days to Update: 70

Source: San Francisco County Department of Public Health
Telephone: 415-252-3896
Last EDR Contact: 01/31/2020
Next Scheduled EDR Contact: 05/18/2020
Data Release Frequency: Varies

CA FID UST: Facility Inventory Database

The Facility Inventory Database (FID) contains a historical listing of active and inactive underground storage tank locations from the State Water Resource Control Board. Refer to local/county source for current data.

Date of Government Version: 10/31/1994
Date Data Arrived at EDR: 09/05/1995
Date Made Active in Reports: 09/29/1995
Number of Days to Update: 24

Source: California Environmental Protection Agency
Telephone: 916-341-5851
Last EDR Contact: 12/28/1998
Next Scheduled EDR Contact: N/A
Data Release Frequency: No Update Planned

CERS TANKS: California Environmental Reporting System (CERS) Tanks

List of sites in the California Environmental Protection Agency (CalEPA) Regulated Site Portal which fall under the Aboveground Petroleum Storage and Underground Storage Tank regulatory programs.

Date of Government Version: 10/21/2019
Date Data Arrived at EDR: 10/22/2019
Date Made Active in Reports: 01/03/2020
Number of Days to Update: 73

Source: California Environmental Protection Agency
Telephone: 916-323-2514
Last EDR Contact: 01/22/2020
Next Scheduled EDR Contact: 05/04/2020
Data Release Frequency: Quarterly

Local Land Records

LIENS: Environmental Liens Listing

A listing of property locations with environmental liens for California where DTSC is a lien holder.

Date of Government Version: 12/02/2019
Date Data Arrived at EDR: 12/04/2019
Date Made Active in Reports: 02/04/2020
Number of Days to Update: 62

Source: Department of Toxic Substances Control
Telephone: 916-323-3400
Last EDR Contact: 02/27/2020
Next Scheduled EDR Contact: 06/15/2020
Data Release Frequency: Varies

LIENS 2: CERCLA Lien Information

A Federal CERCLA ('Superfund') lien can exist by operation of law at any site or property at which EPA has spent Superfund monies. These monies are spent to investigate and address releases and threatened releases of contamination. CERCLIS provides information as to the identity of these sites and properties.

Date of Government Version: 01/30/2020
Date Data Arrived at EDR: 02/05/2020
Date Made Active in Reports: 02/14/2020
Number of Days to Update: 9

Source: Environmental Protection Agency
Telephone: 202-564-6023
Last EDR Contact: 03/05/2020
Next Scheduled EDR Contact: 04/13/2020
Data Release Frequency: Semi-Annually

DEED: Deed Restriction Listing

Site Mitigation and Brownfields Reuse Program Facility Sites with Deed Restrictions & Hazardous Waste Management Program Facility Sites with Deed / Land Use Restriction. The DTSC Site Mitigation and Brownfields Reuse Program (SMBRP) list includes sites cleaned up under the program's oversight and generally does not include current or former hazardous waste facilities that required a hazardous waste facility permit. The list represents deed restrictions that are active. Some sites have multiple deed restrictions. The DTSC Hazardous Waste Management Program (HWMP) has developed a list of current or former hazardous waste facilities that have a recorded land use restriction at the local county recorder's office. The land use restrictions on this list were required by the DTSC HWMP as a result of the presence of hazardous substances that remain on site after the facility (or part of the facility) has been closed or cleaned up. The types of land use restriction include deed notice, deed restriction, or a land use restriction that binds current and future owners.

Date of Government Version: 12/03/2019
Date Data Arrived at EDR: 12/04/2019
Date Made Active in Reports: 02/04/2020
Number of Days to Update: 62

Source: DTSC and SWRCB
Telephone: 916-323-3400
Last EDR Contact: 03/03/2020
Next Scheduled EDR Contact: 06/15/2020
Data Release Frequency: Semi-Annually

Records of Emergency Release Reports

HMIRS: Hazardous Materials Information Reporting System

Hazardous Materials Incident Report System. HMIRS contains hazardous material spill incidents reported to DOT.

Date of Government Version: 12/05/2019
Date Data Arrived at EDR: 12/06/2019
Date Made Active in Reports: 02/14/2020
Number of Days to Update: 70

Source: U.S. Department of Transportation
Telephone: 202-366-4555
Last EDR Contact: 03/24/2020
Next Scheduled EDR Contact: 07/06/2020
Data Release Frequency: Quarterly

CHMIRS: California Hazardous Material Incident Report System

California Hazardous Material Incident Reporting System. CHMIRS contains information on reported hazardous material incidents (accidental releases or spills).

Date of Government Version: 12/24/2019
Date Data Arrived at EDR: 01/22/2020
Date Made Active in Reports: 03/30/2020
Number of Days to Update: 68

Source: Office of Emergency Services
Telephone: 916-845-8400
Last EDR Contact: 01/22/2020
Next Scheduled EDR Contact: 05/04/2020
Data Release Frequency: Semi-Annually

LDS: Land Disposal Sites Listing (GEOTRACKER)

Land Disposal sites (Landfills) included in GeoTracker. GeoTracker is the Water Boards data management system for sites that impact, or have the potential to impact, water quality in California, with emphasis on groundwater.

Date of Government Version: 12/09/2019
Date Data Arrived at EDR: 12/10/2019
Date Made Active in Reports: 02/14/2020
Number of Days to Update: 66

Source: State Water Qualilty Control Board
Telephone: 866-480-1028
Last EDR Contact: 03/10/2020
Next Scheduled EDR Contact: 06/22/2020
Data Release Frequency: Quarterly

MCS: Military Cleanup Sites Listing (GEOTRACKER)

Military sites (consisting of: Military UST sites; Military Privatized sites; and Military Cleanup sites [formerly known as DoD non UST]) included in GeoTracker. GeoTracker is the Water Boards data management system for sites that impact, or have the potential to impact, water quality in California, with emphasis on groundwater.

Date of Government Version: 12/09/2019
Date Data Arrived at EDR: 12/10/2019
Date Made Active in Reports: 02/18/2020
Number of Days to Update: 70

Source: State Water Resources Control Board
Telephone: 866-480-1028
Last EDR Contact: 03/10/2020
Next Scheduled EDR Contact: 06/22/2020
Data Release Frequency: Quarterly

SPILLS 90: SPILLS90 data from FirstSearch

Spills 90 includes those spill and release records available exclusively from FirstSearch databases. Typically, they may include chemical, oil and/or hazardous substance spills recorded after 1990. Duplicate records that are already included in EDR incident and release records are not included in Spills 90.

Date of Government Version: 06/06/2012
Date Data Arrived at EDR: 01/03/2013
Date Made Active in Reports: 02/22/2013
Number of Days to Update: 50

Source: FirstSearch
Telephone: N/A
Last EDR Contact: 01/03/2013
Next Scheduled EDR Contact: N/A
Data Release Frequency: No Update Planned

Other Ascertainable Records

RCRA NonGen / NLR: RCRA - Non Generators / No Longer Regulated

RCRAInfo is EPA's comprehensive information system, providing access to data supporting the Resource Conservation and Recovery Act (RCRA) of 1976 and the Hazardous and Solid Waste Amendments (HSWA) of 1984. The database includes selective information on sites which generate, transport, store, treat and/or dispose of hazardous waste as defined by the Resource Conservation and Recovery Act (RCRA). Non-Generators do not presently generate hazardous waste.

Date of Government Version: 12/16/2019
Date Data Arrived at EDR: 12/16/2019
Date Made Active in Reports: 12/20/2019
Number of Days to Update: 4

Source: Environmental Protection Agency
Telephone: (415) 495-8895
Last EDR Contact: 03/25/2020
Next Scheduled EDR Contact: 07/06/2020
Data Release Frequency: Quarterly

FUDS: Formerly Used Defense Sites

The listing includes locations of Formerly Used Defense Sites properties where the US Army Corps of Engineers is actively working or will take necessary cleanup actions.

Date of Government Version: 11/12/2019
Date Data Arrived at EDR: 11/19/2019
Date Made Active in Reports: 01/28/2020
Number of Days to Update: 70

Source: U.S. Army Corps of Engineers
Telephone: 202-528-4285
Last EDR Contact: 02/19/2020
Next Scheduled EDR Contact: 06/01/2020
Data Release Frequency: Varies

DOD: Department of Defense Sites

This data set consists of federally owned or administered lands, administered by the Department of Defense, that have any area equal to or greater than 640 acres of the United States, Puerto Rico, and the U.S. Virgin Islands.

Date of Government Version: 12/31/2005
Date Data Arrived at EDR: 11/10/2006
Date Made Active in Reports: 01/11/2007
Number of Days to Update: 62

Source: USGS
Telephone: 888-275-8747
Last EDR Contact: 01/10/2020
Next Scheduled EDR Contact: 04/20/2020
Data Release Frequency: Semi-Annually

FEDLAND: Federal and Indian Lands

Federally and Indian administrated lands of the United States. Lands included are administrated by: Army Corps of Engineers, Bureau of Reclamation, National Wild and Scenic River, National Wildlife Refuge, Public Domain Land, Wilderness, Wilderness Study Area, Wildlife Management Area, Bureau of Indian Affairs, Bureau of Land Management, Department of Justice, Forest Service, Fish and Wildlife Service, National Park Service.

Date of Government Version: 04/02/2018
Date Data Arrived at EDR: 04/11/2018
Date Made Active in Reports: 11/06/2019
Number of Days to Update: 574

Source: U.S. Geological Survey
Telephone: 888-275-8747
Last EDR Contact: 01/09/2020
Next Scheduled EDR Contact: 04/20/2020
Data Release Frequency: N/A

SCRD DRYCLEANERS: State Coalition for Remediation of Drycleaners Listing

The State Coalition for Remediation of Drycleaners was established in 1998, with support from the U.S. EPA Office of Superfund Remediation and Technology Innovation. It is comprised of representatives of states with established drycleaner remediation programs. Currently the member states are Alabama, Connecticut, Florida, Illinois, Kansas, Minnesota, Missouri, North Carolina, Oregon, South Carolina, Tennessee, Texas, and Wisconsin.

Date of Government Version: 01/01/2017
Date Data Arrived at EDR: 02/03/2017
Date Made Active in Reports: 04/07/2017
Number of Days to Update: 63

Source: Environmental Protection Agency
Telephone: 615-532-8599
Last EDR Contact: 02/13/2020
Next Scheduled EDR Contact: 05/25/2020
Data Release Frequency: Varies

US FIN ASSUR: Financial Assurance Information

All owners and operators of facilities that treat, store, or dispose of hazardous waste are required to provide proof that they will have sufficient funds to pay for the clean up, closure, and post-closure care of their facilities.

Date of Government Version: 12/16/2019
Date Data Arrived at EDR: 12/19/2019
Date Made Active in Reports: 02/27/2020
Number of Days to Update: 70

Source: Environmental Protection Agency
Telephone: 202-566-1917
Last EDR Contact: 03/24/2020
Next Scheduled EDR Contact: 07/06/2020
Data Release Frequency: Quarterly

EPA WATCH LIST: EPA WATCH LIST

EPA maintains a "Watch List" to facilitate dialogue between EPA, state and local environmental agencies on enforcement matters relating to facilities with alleged violations identified as either significant or high priority. Being on the Watch List does not mean that the facility has actually violated the law only that an investigation by EPA or a state or local environmental agency has led those organizations to allege that an unproven violation has in fact occurred. Being on the Watch List does not represent a higher level of concern regarding the alleged violations that were detected, but instead indicates cases requiring additional dialogue between EPA, state and local agencies - primarily because of the length of time the alleged violation has gone unaddressed or unresolved.

Date of Government Version: 08/30/2013
Date Data Arrived at EDR: 03/21/2014
Date Made Active in Reports: 06/17/2014
Number of Days to Update: 88

Source: Environmental Protection Agency
Telephone: 617-520-3000
Last EDR Contact: 02/03/2020
Next Scheduled EDR Contact: 05/18/2020
Data Release Frequency: Quarterly

2020 COR ACTION: 2020 Corrective Action Program List

The EPA has set ambitious goals for the RCRA Corrective Action program by creating the 2020 Corrective Action Universe. This RCRA cleanup baseline includes facilities expected to need corrective action. The 2020 universe contains a wide variety of sites. Some properties are heavily contaminated while others were contaminated but have since been cleaned up. Still others have not been fully investigated yet, and may require little or no remediation. Inclusion in the 2020 Universe does not necessarily imply failure on the part of a facility to meet its RCRA obligations.

Date of Government Version: 09/30/2017
Date Data Arrived at EDR: 05/08/2018
Date Made Active in Reports: 07/20/2018
Number of Days to Update: 73

Source: Environmental Protection Agency
Telephone: 703-308-4044
Last EDR Contact: 02/07/2020
Next Scheduled EDR Contact: 05/18/2020
Data Release Frequency: Varies

TSCA: Toxic Substances Control Act

Toxic Substances Control Act. TSCA identifies manufacturers and importers of chemical substances included on the TSCA Chemical Substance Inventory list. It includes data on the production volume of these substances by plant site.

Date of Government Version: 12/31/2016
Date Data Arrived at EDR: 06/21/2017
Date Made Active in Reports: 01/05/2018
Number of Days to Update: 198

Source: EPA
Telephone: 202-260-5521
Last EDR Contact: 03/20/2020
Next Scheduled EDR Contact: 06/29/2020
Data Release Frequency: Every 4 Years

TRIS: Toxic Chemical Release Inventory System

Toxic Release Inventory System. TRIS identifies facilities which release toxic chemicals to the air, water and land in reportable quantities under SARA Title III Section 313.

Date of Government Version: 12/31/2017
Date Data Arrived at EDR: 11/16/2018
Date Made Active in Reports: 11/21/2019
Number of Days to Update: 370

Source: EPA
Telephone: 202-566-0250
Last EDR Contact: 02/05/2020
Next Scheduled EDR Contact: 06/01/2020
Data Release Frequency: Annually

SSTS: Section 7 Tracking Systems

Section 7 of the Federal Insecticide, Fungicide and Rodenticide Act, as amended (92 Stat. 829) requires all registered pesticide-producing establishments to submit a report to the Environmental Protection Agency by March 1st each year. Each establishment must report the types and amounts of pesticides, active ingredients and devices being produced, and those having been produced and sold or distributed in the past year.

Date of Government Version: 05/01/2019
Date Data Arrived at EDR: 10/23/2019
Date Made Active in Reports: 01/15/2020
Number of Days to Update: 84

Source: EPA
Telephone: 202-564-4203
Last EDR Contact: 01/24/2020
Next Scheduled EDR Contact: 05/04/2020
Data Release Frequency: Annually

ROD: Records Of Decision

Record of Decision. ROD documents mandate a permanent remedy at an NPL (Superfund) site containing technical and health information to aid in the cleanup.

Date of Government Version: 01/30/2020
Date Data Arrived at EDR: 02/05/2020
Date Made Active in Reports: 02/14/2020
Number of Days to Update: 9

Source: EPA
Telephone: 703-416-0223
Last EDR Contact: 03/04/2020
Next Scheduled EDR Contact: 06/15/2020
Data Release Frequency: Annually

RMP: Risk Management Plans

When Congress passed the Clean Air Act Amendments of 1990, it required EPA to publish regulations and guidance for chemical accident prevention at facilities using extremely hazardous substances. The Risk Management Program Rule (RMP Rule) was written to implement Section 112(r) of these amendments. The rule, which built upon existing industry codes and standards, requires companies of all sizes that use certain flammable and toxic substances to develop a Risk Management Program, which includes a(n): Hazard assessment that details the potential effects of an accidental release, an accident history of the last five years, and an evaluation of worst-case and alternative accidental releases; Prevention program that includes safety precautions and maintenance, monitoring, and employee training measures; and Emergency response program that spells out emergency health care, employee training measures and procedures for informing the public and response agencies (e.g the fire department) should an accident occur.

Date of Government Version: 04/25/2019
Date Data Arrived at EDR: 05/02/2019
Date Made Active in Reports: 05/23/2019
Number of Days to Update: 21

Source: Environmental Protection Agency
Telephone: 202-564-8600
Last EDR Contact: 01/21/2020
Next Scheduled EDR Contact: 05/04/2020
Data Release Frequency: Varies

RAATS: RCRA Administrative Action Tracking System

RCRA Administration Action Tracking System. RAATS contains records based on enforcement actions issued under RCRA pertaining to major violators and includes administrative and civil actions brought by the EPA. For administration actions after September 30, 1995, data entry in the RAATS database was discontinued. EPA will retain a copy of the database for historical records. It was necessary to terminate RAATS because a decrease in agency resources made it impossible to continue to update the information contained in the database.

Date of Government Version: 04/17/1995
Date Data Arrived at EDR: 07/03/1995
Date Made Active in Reports: 08/07/1995
Number of Days to Update: 35

Source: EPA
Telephone: 202-564-4104
Last EDR Contact: 06/02/2008
Next Scheduled EDR Contact: 09/01/2008
Data Release Frequency: No Update Planned

PRP: Potentially Responsible Parties
A listing of verified Potentially Responsible Parties

Date of Government Version: 01/30/2020
Date Data Arrived at EDR: 02/06/2020
Date Made Active in Reports: 02/14/2020
Number of Days to Update: 8
Source: EPA
Telephone: 202-564-6023
Last EDR Contact: 03/04/2020
Next Scheduled EDR Contact: 05/18/2020
Data Release Frequency: Quarterly

PADS: PCB Activity Database System
PCB Activity Database. PADS Identifies generators, transporters, commercial storers and/or brokers and disposers of PCB's who are required to notify the EPA of such activities.

Date of Government Version: 10/09/2019
Date Data Arrived at EDR: 10/11/2019
Date Made Active in Reports: 12/20/2019
Number of Days to Update: 70
Source: EPA
Telephone: 202-566-0500
Last EDR Contact: 01/10/2020
Next Scheduled EDR Contact: 04/20/2020
Data Release Frequency: Annually

ICIS: Integrated Compliance Information System
The Integrated Compliance Information System (ICIS) supports the information needs of the national enforcement and compliance program as well as the unique needs of the National Pollutant Discharge Elimination System (NPDES) program.

Date of Government Version: 11/18/2016
Date Data Arrived at EDR: 11/23/2016
Date Made Active in Reports: 02/10/2017
Number of Days to Update: 79
Source: Environmental Protection Agency
Telephone: 202-564-2501
Last EDR Contact: 03/26/2020
Next Scheduled EDR Contact: 07/20/2020
Data Release Frequency: Quarterly

FTTS: FIFRA/ TSCA Tracking System - FIFRA (Federal Insecticide, Fungicide, & Rodenticide Act)/TSCA (Toxic Substances Control Act)
FTTS tracks administrative cases and pesticide enforcement actions and compliance activities related to FIFRA, TSCA and EPCRA (Emergency Planning and Community Right-to-Know Act). To maintain currency, EDR contacts the Agency on a quarterly basis.

Date of Government Version: 04/09/2009
Date Data Arrived at EDR: 04/16/2009
Date Made Active in Reports: 05/11/2009
Number of Days to Update: 25
Source: EPA/Office of Prevention, Pesticides and Toxic Substances
Telephone: 202-566-1667
Last EDR Contact: 08/18/2017
Next Scheduled EDR Contact: 12/04/2017
Data Release Frequency: No Update Planned

FTTS INSP: FIFRA/ TSCA Tracking System - FIFRA (Federal Insecticide, Fungicide, & Rodenticide Act)/TSCA (Toxic Substances Control Act)
A listing of FIFRA/TSCA Tracking System (FTTS) inspections and enforcements.

Date of Government Version: 04/09/2009
Date Data Arrived at EDR: 04/16/2009
Date Made Active in Reports: 05/11/2009
Number of Days to Update: 25
Source: EPA
Telephone: 202-566-1667
Last EDR Contact: 08/18/2017
Next Scheduled EDR Contact: 12/04/2017
Data Release Frequency: No Update Planned

MLTS: Material Licensing Tracking System
MLTS is maintained by the Nuclear Regulatory Commission and contains a list of approximately 8,100 sites which possess or use radioactive materials and which are subject to NRC licensing requirements. To maintain currency, EDR contacts the Agency on a quarterly basis.

Date of Government Version: 10/25/2019
Date Data Arrived at EDR: 10/25/2019
Date Made Active in Reports: 01/15/2020
Number of Days to Update: 82
Source: Nuclear Regulatory Commission
Telephone: 301-415-7169
Last EDR Contact: 01/21/2020
Next Scheduled EDR Contact: 05/04/2020
Data Release Frequency: Quarterly

COAL ASH DOE: Steam-Electric Plant Operation Data
A listing of power plants that store ash in surface ponds.

Date of Government Version: 12/31/2018
Date Data Arrived at EDR: 12/04/2019
Date Made Active in Reports: 01/15/2020
Number of Days to Update: 42
Source: Department of Energy
Telephone: 202-586-8719
Last EDR Contact: 03/06/2020
Next Scheduled EDR Contact: 06/15/2020
Data Release Frequency: Varies

COAL ASH EPA: Coal Combustion Residues Surface Impoundments List
A listing of coal combustion residues surface impoundments with high hazard potential ratings.

Date of Government Version: 01/12/2017
Date Data Arrived at EDR: 03/05/2019
Date Made Active in Reports: 11/11/2019
Number of Days to Update: 251
Source: Environmental Protection Agency
Telephone: N/A
Last EDR Contact: 02/27/2020
Next Scheduled EDR Contact: 06/15/2020
Data Release Frequency: Varies

PCB TRANSFORMER: PCB Transformer Registration Database
The database of PCB transformer registrations that includes all PCB registration submittals.

Date of Government Version: 09/13/2019
Date Data Arrived at EDR: 11/06/2019
Date Made Active in Reports: 02/10/2020
Number of Days to Update: 96
Source: Environmental Protection Agency
Telephone: 202-566-0517
Last EDR Contact: 02/07/2020
Next Scheduled EDR Contact: 05/18/2020
Data Release Frequency: Varies

RADINFO: Radiation Information Database
The Radiation Information Database (RADINFO) contains information about facilities that are regulated by U.S. Environmental Protection Agency (EPA) regulations for radiation and radioactivity.

Date of Government Version: 07/01/2019
Date Data Arrived at EDR: 07/01/2019
Date Made Active in Reports: 09/23/2019
Number of Days to Update: 84
Source: Environmental Protection Agency
Telephone: 202-343-9775
Last EDR Contact: 07/01/2019
Next Scheduled EDR Contact: 07/13/2020
Data Release Frequency: Quarterly

HIST FTTS: FIFRA/TSCA Tracking System Administrative Case Listing
A complete administrative case listing from the FIFRA/TSCA Tracking System (FTTS) for all ten EPA regions. The information was obtained from the National Compliance Database (NCDB). NCDB supports the implementation of FIFRA (Federal Insecticide, Fungicide, and Rodenticide Act) and TSCA (Toxic Substances Control Act). Some EPA regions are now closing out records. Because of that, and the fact that some EPA regions are not providing EPA Headquarters with updated records, it was decided to create a HIST FTTS database. It included records that may not be included in the newer FTTS database updates. This database is no longer updated.

Date of Government Version: 10/19/2006
Date Data Arrived at EDR: 03/01/2007
Date Made Active in Reports: 04/10/2007
Number of Days to Update: 40
Source: Environmental Protection Agency
Telephone: 202-564-2501
Last EDR Contact: 12/17/2007
Next Scheduled EDR Contact: 03/17/2008
Data Release Frequency: No Update Planned

HIST FTTS INSP: FIFRA/TSCA Tracking System Inspection & Enforcement Case Listing
A complete inspection and enforcement case listing from the FIFRA/TSCA Tracking System (FTTS) for all ten EPA regions. The information was obtained from the National Compliance Database (NCDB). NCDB supports the implementation of FIFRA (Federal Insecticide, Fungicide, and Rodenticide Act) and TSCA (Toxic Substances Control Act). Some EPA regions are now closing out records. Because of that, and the fact that some EPA regions are not providing EPA Headquarters with updated records, it was decided to create a HIST FTTS database. It included records that may not be included in the newer FTTS database updates. This database is no longer updated.

Date of Government Version: 10/19/2006
Date Data Arrived at EDR: 03/01/2007
Date Made Active in Reports: 04/10/2007
Number of Days to Update: 40

Source: Environmental Protection Agency
Telephone: 202-564-2501
Last EDR Contact: 12/17/2008
Next Scheduled EDR Contact: 03/17/2008
Data Release Frequency: No Update Planned

DOT OPS: Incident and Accident Data

Department of Transporation, Office of Pipeline Safety Incident and Accident data.

Date of Government Version: 10/01/2019
Date Data Arrived at EDR: 10/29/2019
Date Made Active in Reports: 01/15/2020
Number of Days to Update: 78

Source: Department of Transporation, Office of Pipeline Safety
Telephone: 202-366-4595
Last EDR Contact: 01/28/2020
Next Scheduled EDR Contact: 05/11/2020
Data Release Frequency: Quarterly

CONSENT: Superfund (CERCLA) Consent Decrees

Major legal settlements that establish responsibility and standards for cleanup at NPL (Superfund) sites. Released periodically by United States District Courts after settlement by parties to litigation matters.

Date of Government Version: 12/31/2019
Date Data Arrived at EDR: 01/17/2020
Date Made Active in Reports: 03/06/2020
Number of Days to Update: 49

Source: Department of Justice, Consent Decree Library
Telephone: Varies
Last EDR Contact: 03/26/2020
Next Scheduled EDR Contact: 07/20/2020
Data Release Frequency: Varies

BRS: Biennial Reporting System

The Biennial Reporting System is a national system administered by the EPA that collects data on the generation and management of hazardous waste. BRS captures detailed data from two groups: Large Quantity Generators (LQG) and Treatment, Storage, and Disposal Facilities.

Date of Government Version: 12/31/2015
Date Data Arrived at EDR: 02/22/2017
Date Made Active in Reports: 09/28/2017
Number of Days to Update: 218

Source: EPA/NTIS
Telephone: 800-424-9346
Last EDR Contact: 03/25/2020
Next Scheduled EDR Contact: 07/06/2020
Data Release Frequency: Biennially

INDIAN RESERV: Indian Reservations

This map layer portrays Indian administered lands of the United States that have any area equal to or greater than 640 acres.

Date of Government Version: 12/31/2014
Date Data Arrived at EDR: 07/14/2015
Date Made Active in Reports: 01/10/2017
Number of Days to Update: 546

Source: USGS
Telephone: 202-208-3710
Last EDR Contact: 01/07/2020
Next Scheduled EDR Contact: 04/20/2020
Data Release Frequency: Semi-Annually

FUSRAP: Formerly Utilized Sites Remedial Action Program

DOE established the Formerly Utilized Sites Remedial Action Program (FUSRAP) in 1974 to remediate sites where radioactive contamination remained from Manhattan Project and early U.S. Atomic Energy Commission (AEC) operations.

Date of Government Version: 08/08/2017
Date Data Arrived at EDR: 09/11/2018
Date Made Active in Reports: 09/14/2018
Number of Days to Update: 3

Source: Department of Energy
Telephone: 202-586-3559
Last EDR Contact: 01/31/2020
Next Scheduled EDR Contact: 05/18/2020
Data Release Frequency: Varies

UMTRA: Uranium Mill Tailings Sites

Uranium ore was mined by private companies for federal government use in national defense programs. When the mills shut down, large piles of the sand-like material (mill tailings) remain after uranium has been extracted from the ore. Levels of human exposure to radioactive materials from the piles are low; however, in some cases tailings were used as construction materials before the potential health hazards of the tailings were recognized.

Date of Government Version: 08/30/2019
Date Data Arrived at EDR: 11/15/2019
Date Made Active in Reports: 01/28/2020
Number of Days to Update: 74

Source: Department of Energy
Telephone: 505-845-0011
Last EDR Contact: 02/21/2020
Next Scheduled EDR Contact: 06/01/2020
Data Release Frequency: Varies

LEAD SMELTER 1: Lead Smelter Sites

A listing of former lead smelter site locations.

Date of Government Version: 01/30/2020
Date Data Arrived at EDR: 02/05/2020
Date Made Active in Reports: 02/14/2020
Number of Days to Update: 9

Source: Environmental Protection Agency
Telephone: 703-603-8787
Last EDR Contact: 03/04/2020
Next Scheduled EDR Contact: 04/13/2020
Data Release Frequency: Varies

LEAD SMELTER 2: Lead Smelter Sites

A list of several hundred sites in the U.S. where secondary lead smelting was done from 1931and 1964. These sites may pose a threat to public health through ingestion or inhalation of contaminated soil or dust

Date of Government Version: 04/05/2001
Date Data Arrived at EDR: 10/27/2010
Date Made Active in Reports: 12/02/2010
Number of Days to Update: 36

Source: American Journal of Public Health
Telephone: 703-305-6451
Last EDR Contact: 12/02/2009
Next Scheduled EDR Contact: N/A
Data Release Frequency: No Update Planned

US AIRS (AFS): Aerometric Information Retrieval System Facility Subsystem (AFS)

The database is a sub-system of Aerometric Information Retrieval System (AIRS). AFS contains compliance data on air pollution point sources regulated by the U.S. EPA and/or state and local air regulatory agencies. This information comes from source reports by various stationary sources of air pollution, such as electric power plants, steel mills, factories, and universities, and provides information about the air pollutants they produce. Action, air program, air program pollutant, and general level plant data. It is used to track emissions and compliance data from industrial plants.

Date of Government Version: 10/12/2016
Date Data Arrived at EDR: 10/26/2016
Date Made Active in Reports: 02/03/2017
Number of Days to Update: 100

Source: EPA
Telephone: 202-564-2496
Last EDR Contact: 09/26/2017
Next Scheduled EDR Contact: 01/08/2018
Data Release Frequency: Annually

US AIRS MINOR: Air Facility System Data

A listing of minor source facilities.

Date of Government Version: 10/12/2016
Date Data Arrived at EDR: 10/26/2016
Date Made Active in Reports: 02/03/2017
Number of Days to Update: 100

Source: EPA
Telephone: 202-564-2496
Last EDR Contact: 09/26/2017
Next Scheduled EDR Contact: 01/08/2018
Data Release Frequency: Annually

MINES VIOLATIONS: MSHA Violation Assessment Data

Mines violation and assessment information. Department of Labor, Mine Safety & Health Administration.

Date of Government Version: 12/03/2019
Date Data Arrived at EDR: 12/03/2019
Date Made Active in Reports: 01/28/2020
Number of Days to Update: 56

Source: DOL, Mine Safety & Health Admi
Telephone: 202-693-9424
Last EDR Contact: 03/02/2020
Next Scheduled EDR Contact: 06/15/2020
Data Release Frequency: Quarterly

US MINES: Mines Master Index File

Contains all mine identification numbers issued for mines active or opened since 1971. The data also includes violation information.

Date of Government Version: 11/06/2019
Date Data Arrived at EDR: 11/25/2019
Date Made Active in Reports: 01/28/2020
Number of Days to Update: 64

Source: Department of Labor, Mine Safety and Health Administration
Telephone: 303-231-5959
Last EDR Contact: 02/25/2020
Next Scheduled EDR Contact: 06/08/2020
Data Release Frequency: Semi-Annually

US MINES 2: Ferrous and Nonferrous Metal Mines Database Listing

This map layer includes ferrous (ferrous metal mines are facilities that extract ferrous metals, such as iron ore or molybdenum) and nonferrous (Nonferrous metal mines are facilities that extract nonferrous metals, such as gold, silver, copper, zinc, and lead) metal mines in the United States.

Date of Government Version: 12/05/2005
Date Data Arrived at EDR: 02/29/2008
Date Made Active in Reports: 04/18/2008
Number of Days to Update: 49

Source: USGS
Telephone: 703-648-7709
Last EDR Contact: 02/28/2020
Next Scheduled EDR Contact: 06/08/2020
Data Release Frequency: Varies

US MINES 3: Active Mines & Mineral Plants Database Listing

Active Mines and Mineral Processing Plant operations for commodities monitored by the Minerals Information Team of the USGS.

Date of Government Version: 04/14/2011
Date Data Arrived at EDR: 06/08/2011
Date Made Active in Reports: 09/13/2011
Number of Days to Update: 97

Source: USGS
Telephone: 703-648-7709
Last EDR Contact: 02/28/2020
Next Scheduled EDR Contact: 06/08/2020
Data Release Frequency: Varies

ABANDONED MINES: Abandoned Mines

An inventory of land and water impacted by past mining (primarily coal mining) is maintained by OSMRE to provide information needed to implement the Surface Mining Control and Reclamation Act of 1977 (SMCRA). The inventory contains information on the location, type, and extent of AML impacts, as well as, information on the cost associated with the reclamation of those problems. The inventory is based upon field surveys by State, Tribal, and OSMRE program officials. It is dynamic to the extent that it is modified as new problems are identified and existing problems are reclaimed.

Date of Government Version: 12/09/2019
Date Data Arrived at EDR: 12/11/2019
Date Made Active in Reports: 02/27/2020
Number of Days to Update: 78

Source: Department of Interior
Telephone: 202-208-2609
Last EDR Contact: 03/05/2020
Next Scheduled EDR Contact: 06/22/2020
Data Release Frequency: Quarterly

FINDS: Facility Index System/Facility Registry System

Facility Index System. FINDS contains both facility information and 'pointers' to other sources that contain more detail. EDR includes the following FINDS databases in this report: PCS (Permit Compliance System), AIRS (Aerometric Information Retrieval System), DOCKET (Enforcement Docket used to manage and track information on civil judicial enforcement cases for all environmental statutes), FURS (Federal Underground Injection Control), C-DOCKET (Criminal Docket System used to track criminal enforcement actions for all environmental statutes), FFIS (Federal Facilities Information System), STATE (State Environmental Laws and Statutes), and PADS (PCB Activity Data System).

Date of Government Version: 11/22/2019
Date Data Arrived at EDR: 12/04/2019
Date Made Active in Reports: 03/02/2020
Number of Days to Update: 89

Source: EPA
Telephone: (415) 947-8000
Last EDR Contact: 03/03/2020
Next Scheduled EDR Contact: 06/15/2020
Data Release Frequency: Quarterly

DOCKET HWC: Hazardous Waste Compliance Docket Listing

A complete list of the Federal Agency Hazardous Waste Compliance Docket Facilities.

Date of Government Version: 05/31/2018
Date Data Arrived at EDR: 07/26/2018
Date Made Active in Reports: 10/05/2018
Number of Days to Update: 71

Source: Environmental Protection Agency
Telephone: 202-564-0527
Last EDR Contact: 02/21/2020
Next Scheduled EDR Contact: 06/08/2020
Data Release Frequency: Varies

ECHO: Enforcement & Compliance History Information
ECHO provides integrated compliance and enforcement information for about 800,000 regulated facilities nationwide.

Date of Government Version: 01/05/2020
Date Data Arrived at EDR: 01/07/2020
Date Made Active in Reports: 03/06/2020
Number of Days to Update: 59
Source: Environmental Protection Agency
Telephone: 202-564-2280
Last EDR Contact: 01/07/2020
Next Scheduled EDR Contact: 04/20/2020
Data Release Frequency: Quarterly

UXO: Unexploded Ordnance Sites
A listing of unexploded ordnance site locations

Date of Government Version: 12/31/2017
Date Data Arrived at EDR: 01/17/2019
Date Made Active in Reports: 04/01/2019
Number of Days to Update: 74
Source: Department of Defense
Telephone: 703-704-1564
Last EDR Contact: 01/13/2020
Next Scheduled EDR Contact: 04/27/2020
Data Release Frequency: Varies

FUELS PROGRAM: EPA Fuels Program Registered Listing
This listing includes facilities that are registered under the Part 80 (Code of Federal Regulations) EPA Fuels Programs. All companies now are required to submit new and updated registrations.

Date of Government Version: 11/18/2019
Date Data Arrived at EDR: 11/19/2019
Date Made Active in Reports: 01/28/2020
Number of Days to Update: 70
Source: EPA
Telephone: 800-385-6164
Last EDR Contact: 02/19/2020
Next Scheduled EDR Contact: 06/01/2020
Data Release Frequency: Quarterly

CA BOND EXP. PLAN: Bond Expenditure Plan
Department of Health Services developed a site-specific expenditure plan as the basis for an appropriation of Hazardous Substance Cleanup Bond Act funds. It is not updated.

Date of Government Version: 01/01/1989
Date Data Arrived at EDR: 07/27/1994
Date Made Active in Reports: 08/02/1994
Number of Days to Update: 6
Source: Department of Health Services
Telephone: 916-255-2118
Last EDR Contact: 05/31/1994
Next Scheduled EDR Contact: N/A
Data Release Frequency: No Update Planned

CORTESE: "Cortese" Hazardous Waste & Substances Sites List
The sites for the list are designated by the State Water Resource Control Board (LUST), the Integrated Waste Board (SWF/LS), and the Department of Toxic Substances Control (Cal-Sites).

Date of Government Version: 12/18/2019
Date Data Arrived at EDR: 12/20/2019
Date Made Active in Reports: 02/20/2020
Number of Days to Update: 62
Source: CAL EPA/Office of Emergency Information
Telephone: 916-323-3400
Last EDR Contact: 03/24/2020
Next Scheduled EDR Contact: 07/06/2020
Data Release Frequency: Quarterly

CUPA LIVERMORE-PLEASANTON: CUPA Facility Listing
list of facilities associated with the various CUPA programs in Livermore-Pleasanton

Date of Government Version: 05/01/2019
Date Data Arrived at EDR: 05/14/2019
Date Made Active in Reports: 07/17/2019
Number of Days to Update: 64
Source: Livermore-Pleasanton Fire Department
Telephone: 925-454-2361
Last EDR Contact: 02/14/2020
Next Scheduled EDR Contact: 05/25/2020
Data Release Frequency: Varies

CUPA SAN FRANCISCO CO: CUPA Facility Listing
Cupa facilities

Date of Government Version: 10/31/2019
Date Data Arrived at EDR: 11/01/2019
Date Made Active in Reports: 12/11/2019
Number of Days to Update: 40

Source: San Francisco County Department of Environmental Health
Telephone: 415-252-3896
Last EDR Contact: 01/31/2020
Next Scheduled EDR Contact: 05/18/2020
Data Release Frequency: Varies

DRYCLEAN AVAQMD: Antelope Valley Air Quality Management District Drycleaner Listing
A listing of dry cleaners in the Antelope Valley Air Quality Management District.

Date of Government Version: 12/02/2019
Date Data Arrived at EDR: 12/03/2019
Date Made Active in Reports: 02/04/2020
Number of Days to Update: 63

Source: Antelope Valley Air Quality Management District
Telephone: 661-723-8070
Last EDR Contact: 02/27/2020
Next Scheduled EDR Contact: 06/15/2020
Data Release Frequency: Varies

DRYCLEAN SOUTH COAST: South Coast Air Quality Management District Drycleaner Listing
A listing of dry cleaners in the South Coast Air Quality Management District

Date of Government Version: 09/27/2019
Date Data Arrived at EDR: 10/01/2019
Date Made Active in Reports: 11/07/2019
Number of Days to Update: 37

Source: South Coast Air Quality Management District
Telephone: 909-396-3211
Last EDR Contact: 02/21/2020
Next Scheduled EDR Contact: 06/08/2020
Data Release Frequency: Varies

DRYCLEANERS: Cleaner Facilities
A list of drycleaner related facilities that have EPA ID numbers. These are facilities with certain SIC codes: power laundries, family and commercial; garment pressing and cleaner's agents; linen supply; coin-operated laundries and cleaning; drycleaning plants, except rugs; carpet and upholster cleaning; industrial launderers; laundry and garment services.

Date of Government Version: 09/06/2019
Date Data Arrived at EDR: 10/11/2019
Date Made Active in Reports: 12/12/2019
Number of Days to Update: 62

Source: Department of Toxic Substance Control
Telephone: 916-327-4498
Last EDR Contact: 02/27/2020
Next Scheduled EDR Contact: 06/15/2020
Data Release Frequency: Annually

EMI: Emissions Inventory Data
Toxics and criteria pollutant emissions data collected by the ARB and local air pollution agencies.

Date of Government Version: 12/31/2017
Date Data Arrived at EDR: 06/24/2019
Date Made Active in Reports: 08/22/2019
Number of Days to Update: 59

Source: California Air Resources Board
Telephone: 916-322-2990
Last EDR Contact: 03/20/2020
Next Scheduled EDR Contact: 06/29/2020
Data Release Frequency: Varies

ENF: Enforcement Action Listing
A listing of Water Board Enforcement Actions. Formal is everything except Oral/Verbal Communication, Notice of Violation, Expedited Payment Letter, and Staff Enforcement Letter.

Date of Government Version: 07/19/2019
Date Data Arrived at EDR: 07/22/2019
Date Made Active in Reports: 09/26/2019
Number of Days to Update: 66

Source: State Water Resoruces Control Board
Telephone: 916-445-9379
Last EDR Contact: 01/22/2020
Next Scheduled EDR Contact: 05/04/2020
Data Release Frequency: Varies

Financial Assurance 1: Financial Assurance Information Listing
Financial Assurance information

Date of Government Version: 10/17/2019
Date Data Arrived at EDR: 10/22/2019
Date Made Active in Reports: 01/02/2020
Number of Days to Update: 72

Source: Department of Toxic Substances Control
Telephone: 916-255-3628
Last EDR Contact: 01/17/2020
Next Scheduled EDR Contact: 05/04/2020
Data Release Frequency: Varies

Financial Assurance 2: Financial Assurance Information Listing

A listing of financial assurance information for solid waste facilities. Financial assurance is intended to ensure that resources are available to pay for the cost of closure, post-closure care, and corrective measures if the owner or operator of a regulated facility is unable or unwilling to pay.

Date of Government Version: 11/08/2019
Date Data Arrived at EDR: 11/12/2019
Date Made Active in Reports: 01/08/2020
Number of Days to Update: 57

Source: California Integrated Waste Management Board
Telephone: 916-341-6066
Last EDR Contact: 02/07/2020
Next Scheduled EDR Contact: 05/25/2020
Data Release Frequency: Varies

HAZNET: Facility and Manifest Data

Facility and Manifest Data. The data is extracted from the copies of hazardous waste manifests received each year by the DTSC. The annual volume of manifests is typically 700,000 - 1,000,000 annually, representing approximately 350,000 - 500,000 shipments. Data are from the manifests submitted without correction, and therefore many contain some invalid values for data elements such as generator ID, TSD ID, waste category, and disposal method. This database begins with calendar year 1993.

Date of Government Version: 12/31/2017
Date Data Arrived at EDR: 05/29/2019
Date Made Active in Reports: 07/22/2019
Number of Days to Update: 54

Source: California Environmental Protection Agency
Telephone: 916-255-1136
Last EDR Contact: 04/22/2019
Next Scheduled EDR Contact: 04/20/2020
Data Release Frequency: Annually

ICE: ICE

Contains data pertaining to the Permitted Facilities with Inspections / Enforcements sites tracked in Envirostor.

Date of Government Version: 11/18/2019
Date Data Arrived at EDR: 11/19/2019
Date Made Active in Reports: 01/23/2020
Number of Days to Update: 65

Source: Department of Toxic Subsances Control
Telephone: 877-786-9427
Last EDR Contact: 02/19/2020
Next Scheduled EDR Contact: 06/01/2020
Data Release Frequency: Quarterly

HIST CORTESE: Hazardous Waste & Substance Site List

The sites for the list are designated by the State Water Resource Control Board [LUST], the Integrated Waste Board [SWF/LS], and the Department of Toxic Substances Control [CALSITES]. This listing is no longer updated by the state agency.

Date of Government Version: 04/01/2001
Date Data Arrived at EDR: 01/22/2009
Date Made Active in Reports: 04/08/2009
Number of Days to Update: 76

Source: Department of Toxic Substances Control
Telephone: 916-323-3400
Last EDR Contact: 01/22/2009
Next Scheduled EDR Contact: N/A
Data Release Frequency: No Update Planned

HWP: EnviroStor Permitted Facilities Listing

Detailed information on permitted hazardous waste facilities and corrective action ("cleanups") tracked in EnviroStor.

Date of Government Version: 11/18/2019
Date Data Arrived at EDR: 11/19/2019
Date Made Active in Reports: 01/23/2020
Number of Days to Update: 65

Source: Department of Toxic Substances Control
Telephone: 916-323-3400
Last EDR Contact: 02/19/2020
Next Scheduled EDR Contact: 06/01/2020
Data Release Frequency: Quarterly

HWT: Registered Hazardous Waste Transporter Database

A listing of hazardous waste transporters. In California, unless specifically exempted, it is unlawful for any person to transport hazardous wastes unless the person holds a valid registration issued by DTSC. A hazardous waste transporter registration is valid for one year and is assigned a unique registration number.

Date of Government Version: 01/06/2020
Date Data Arrived at EDR: 01/07/2020
Date Made Active in Reports: 03/05/2020
Number of Days to Update: 58

Source: Department of Toxic Substances Control
Telephone: 916-440-7145
Last EDR Contact: 01/07/2020
Next Scheduled EDR Contact: 04/20/2020
Data Release Frequency: Quarterly

MINES: Mines Site Location Listing
A listing of mine site locations from the Office of Mine Reclamation.

Date of Government Version: 12/09/2019
Date Data Arrived at EDR: 12/10/2019
Date Made Active in Reports: 02/24/2020
Number of Days to Update: 76
Source: Department of Conservation
Telephone: 916-322-1080
Last EDR Contact: 03/10/2020
Next Scheduled EDR Contact: 06/22/2020
Data Release Frequency: Quarterly

MWMP: Medical Waste Management Program Listing
The Medical Waste Management Program (MWMP) ensures the proper handling and disposal of medical waste by permitting and inspecting medical waste Offsite Treatment Facilities (PDF) and Transfer Stations (PDF) throughout the state. MWMP also oversees all Medical Waste Transporters.

Date of Government Version: 11/22/2019
Date Data Arrived at EDR: 12/04/2019
Date Made Active in Reports: 02/04/2020
Number of Days to Update: 62
Source: Department of Public Health
Telephone: 916-558-1784
Last EDR Contact: 03/03/2020
Next Scheduled EDR Contact: 06/15/2020
Data Release Frequency: Varies

NPDES: NPDES Permits Listing
A listing of NPDES permits, including stormwater.

Date of Government Version: 11/11/2019
Date Data Arrived at EDR: 11/12/2019
Date Made Active in Reports: 01/08/2020
Number of Days to Update: 57
Source: State Water Resources Control Board
Telephone: 916-445-9379
Last EDR Contact: 02/11/2020
Next Scheduled EDR Contact: 05/25/2020
Data Release Frequency: Quarterly

PEST LIC: Pesticide Regulation Licenses Listing
A listing of licenses and certificates issued by the Department of Pesticide Regulation. The DPR issues licenses and/or certificates to: Persons and businesses that apply or sell pesticides; Pest control dealers and brokers; Persons who advise on agricultural pesticide applications.

Date of Government Version: 12/03/2019
Date Data Arrived at EDR: 12/04/2019
Date Made Active in Reports: 02/04/2020
Number of Days to Update: 62
Source: Department of Pesticide Regulation
Telephone: 916-445-4038
Last EDR Contact: 03/03/2020
Next Scheduled EDR Contact: 06/15/2020
Data Release Frequency: Quarterly

PROC: Certified Processors Database
A listing of certified processors.

Date of Government Version: 12/09/2019
Date Data Arrived at EDR: 12/10/2019
Date Made Active in Reports: 02/19/2020
Number of Days to Update: 71
Source: Department of Conservation
Telephone: 916-323-3836
Last EDR Contact: 03/10/2020
Next Scheduled EDR Contact: 06/22/2020
Data Release Frequency: Quarterly

NOTIFY 65: Proposition 65 Records
Listings of all Proposition 65 incidents reported to counties by the State Water Resources Control Board and the Regional Water Quality Control Board. This database is no longer updated by the reporting agency.

Date of Government Version: 12/11/2019
Date Data Arrived at EDR: 12/12/2019
Date Made Active in Reports: 02/21/2020
Number of Days to Update: 71
Source: State Water Resources Control Board
Telephone: 916-445-3846
Last EDR Contact: 03/12/2020
Next Scheduled EDR Contact: 06/29/2020
Data Release Frequency: No Update Planned

GOVERNMENT RECORDS SEARCHED / DATA CURRENCY TRACKING

UIC: UIC Listing
A listing of wells identified as underground injection wells, in the California Oil and Gas Wells database.

Date of Government Version: 12/06/2019
Date Data Arrived at EDR: 12/10/2019
Date Made Active in Reports: 02/19/2020
Number of Days to Update: 71

Source: Deaprtment of Conservation
Telephone: 916-445-2408
Last EDR Contact: 03/10/2020
Next Scheduled EDR Contact: 06/22/2020
Data Release Frequency: Varies

UIC GEO: Underground Injection Control Sites (GEOTRACKER)
Underground control injection sites

Date of Government Version: 12/09/2019
Date Data Arrived at EDR: 12/10/2019
Date Made Active in Reports: 02/18/2020
Number of Days to Update: 70

Source: State Water Resource Control Board
Telephone: 866-480-1028
Last EDR Contact: 03/10/2020
Next Scheduled EDR Contact: 06/22/2020
Data Release Frequency: Varies

WASTEWATER PITS: Oil Wastewater Pits Listing
Water officials discovered that oil producers have been dumping chemical-laden wastewater into hundreds of unlined pits that are operating without proper permits. Inspections completed by the Central Valley Regional Water Quality Control Board revealed the existence of previously unidentified waste sites. The water boards review found that more than one-third of the region's active disposal pits are operating without permission.

Date of Government Version: 11/19/2019
Date Data Arrived at EDR: 01/07/2020
Date Made Active in Reports: 03/09/2020
Number of Days to Update: 62

Source: RWQCB, Central Valley Region
Telephone: 559-445-5577
Last EDR Contact: 01/07/2020
Next Scheduled EDR Contact: 04/20/2020
Data Release Frequency: Varies

WDS: Waste Discharge System
Sites which have been issued waste discharge requirements.

Date of Government Version: 06/19/2007
Date Data Arrived at EDR: 06/20/2007
Date Made Active in Reports: 06/29/2007
Number of Days to Update: 9

Source: State Water Resources Control Board
Telephone: 916-341-5227
Last EDR Contact: 02/14/2020
Next Scheduled EDR Contact: 06/01/2020
Data Release Frequency: No Update Planned

WIP: Well Investigation Program Case List
Well Investigation Program case in the San Gabriel and San Fernando Valley area.

Date of Government Version: 07/03/2009
Date Data Arrived at EDR: 07/21/2009
Date Made Active in Reports: 08/03/2009
Number of Days to Update: 13

Source: Los Angeles Water Quality Control Board
Telephone: 213-576-6726
Last EDR Contact: 03/18/2020
Next Scheduled EDR Contact: 07/06/2020
Data Release Frequency: No Update Planned

MILITARY PRIV SITES: Military Privatized Sites (GEOTRACKER)
Military privatized sites

Date of Government Version: 12/09/2019
Date Data Arrived at EDR: 12/10/2019
Date Made Active in Reports: 02/18/2020
Number of Days to Update: 70

Source: State Water Resources Control Board
Telephone: 866-480-1028
Last EDR Contact: 03/10/2020
Next Scheduled EDR Contact: 06/22/2020
Data Release Frequency: Varies

PROJECT: Project Sites (GEOTRACKER)
Projects sites

Date of Government Version: 12/09/2019
Date Data Arrived at EDR: 12/10/2019
Date Made Active in Reports: 02/18/2020
Number of Days to Update: 70

Source: State Water Resources Control Board
Telephone: 866-480-1028
Last EDR Contact: 03/10/2020
Next Scheduled EDR Contact: 06/22/2020
Data Release Frequency: Varies

WDR: Waste Discharge Requirements Listing

In general, the Waste Discharge Requirements (WDRs) Program (sometimes also referred to as the "Non Chapter 15 (Non 15) Program") regulates point discharges that are exempt pursuant to Subsection 20090 of Title 27 and not subject to the Federal Water Pollution Control Act. Exemptions from Title 27 may be granted for nine categories of discharges (e.g., sewage, wastewater, etc.) that meet, and continue to meet, the preconditions listed for each specific exemption. The scope of the WDRs Program also includes the discharge of wastes classified as inert, pursuant to section 20230 of Title 27.

Date of Government Version: 12/09/2019
Date Data Arrived at EDR: 12/10/2019
Date Made Active in Reports: 02/19/2020
Number of Days to Update: 71

Source: State Water Resources Control Board
Telephone: 916-341-5810
Last EDR Contact: 03/10/2020
Next Scheduled EDR Contact: 06/22/2020
Data Release Frequency: Quarterly

CIWQS: California Integrated Water Quality System

The California Integrated Water Quality System (CIWQS) is a computer system used by the State and Regional Water Quality Control Boards to track information about places of environmental interest, manage permits and other orders, track inspections, and manage violations and enforcement activities.

Date of Government Version: 12/03/2019
Date Data Arrived at EDR: 12/04/2019
Date Made Active in Reports: 02/04/2020
Number of Days to Update: 62

Source: State Water Resources Control Board
Telephone: 866-794-4977
Last EDR Contact: 03/03/2020
Next Scheduled EDR Contact: 06/15/2020
Data Release Frequency: Varies

CERS: CalEPA Regulated Site Portal Data

The CalEPA Regulated Site Portal database combines data about environmentally regulated sites and facilities in California into a single database. It combines data from a variety of state and federal databases, and provides an overview of regulated activities across the spectrum of environmental programs for any given location in California. These activities include hazardous materials and waste, state and federal cleanups, impacted ground and surface waters, and toxic materials

Date of Government Version: 10/21/2019
Date Data Arrived at EDR: 10/22/2019
Date Made Active in Reports: 01/03/2020
Number of Days to Update: 73

Source: California Environmental Protection Agency
Telephone: 916-323-2514
Last EDR Contact: 01/22/2020
Next Scheduled EDR Contact: 05/04/2020
Data Release Frequency: Varies

NON-CASE INFO: Non-Case Information Sites (GEOTRACKER)

Non-Case Information sites

Date of Government Version: 12/09/2019
Date Data Arrived at EDR: 12/10/2019
Date Made Active in Reports: 02/18/2020
Number of Days to Update: 70

Source: State Water Resources Control Board
Telephone: 866-480-1028
Last EDR Contact: 03/10/2020
Next Scheduled EDR Contact: 06/22/2020
Data Release Frequency: Varies

OTHER OIL GAS: Other Oil & Gas Projects Sites (GEOTRACKER)

Other Oil & Gas Projects sites

Date of Government Version: 12/09/2019
Date Data Arrived at EDR: 12/10/2019
Date Made Active in Reports: 02/18/2020
Number of Days to Update: 70

Source: State Water Resources Control Board
Telephone: 866-480-1028
Last EDR Contact: 03/10/2020
Next Scheduled EDR Contact: 06/22/2020
Data Release Frequency: Varies

PROD WATER PONDS: Produced Water Ponds Sites (GEOTRACKER)
Produced water ponds sites

Date of Government Version: 12/09/2019
Date Data Arrived at EDR: 12/10/2019
Date Made Active in Reports: 02/18/2020
Number of Days to Update: 70

Source: State Water Resources Control Board
Telephone: 866-480-1028
Last EDR Contact: 03/10/2020
Next Scheduled EDR Contact: 06/22/2020
Data Release Frequency: Varies

SAMPLING POINT: Sampling Point ? Public Sites (GEOTRACKER)
Sampling point - public sites

Date of Government Version: 12/09/2019
Date Data Arrived at EDR: 12/10/2019
Date Made Active in Reports: 02/18/2020
Number of Days to Update: 70

Source: State Water Resources Control Board
Telephone: 866-480-1028
Last EDR Contact: 03/10/2020
Next Scheduled EDR Contact: 06/22/2020
Data Release Frequency: Varies

WELL STIM PROJ: Well Stimulation Project (GEOTRACKER)
Includes areas of groundwater monitoring plans, a depiction of the monitoring network, and the facilities, boundaries, and subsurface characteristics of the oilfield and the features (oil and gas wells, produced water ponds, UIC wells, water supply wells, etc?) being monitored

Date of Government Version: 12/09/2019
Date Data Arrived at EDR: 12/10/2019
Date Made Active in Reports: 02/18/2020
Number of Days to Update: 70

Source: State Water Resources Control Board
Telephone: 866-480-1028
Last EDR Contact: 03/10/2020
Next Scheduled EDR Contact: 06/22/2020
Data Release Frequency: Varies

HWTS: Hazardous Waste Tracking System
The Hazardous Waste Tracking System (HWTS) is the Department of Toxic Substances Control?s data repository for hazardous waste Identification (ID) numbers and manifest information. HWTS generates reports on hazardous waste shipments for generators, transporters, and TSDFs.

Date of Government Version: 10/15/2019
Date Data Arrived at EDR: 11/14/2019
Date Made Active in Reports: 02/07/2020
Number of Days to Update: 85

Source: Department of Toxic Substances Control
Telephone: 916-324-2444
Last EDR Contact: 03/26/2020
Next Scheduled EDR Contact: 07/20/2020
Data Release Frequency: Varies

MINES MRDS: Mineral Resources Data System
Mineral Resources Data System

Date of Government Version: 04/06/2018
Date Data Arrived at EDR: 10/21/2019
Date Made Active in Reports: 10/24/2019
Number of Days to Update: 3

Source: USGS
Telephone: 703-648-6533
Last EDR Contact: 02/28/2020
Next Scheduled EDR Contact: 06/08/2020
Data Release Frequency: Varies

EDR HIGH RISK HISTORICAL RECORDS

EDR Exclusive Records

EDR MGP: EDR Proprietary Manufactured Gas Plants
The EDR Proprietary Manufactured Gas Plant Database includes records of coal gas plants (manufactured gas plants) compiled by EDR's researchers. Manufactured gas sites were used in the United States from the 1800's to 1950's to produce a gas that could be distributed and used as fuel. These plants used whale oil, rosin, coal, or a mixture of coal, oil, and water that also produced a significant amount of waste. Many of the byproducts of the gas production, such as coal tar (oily waste containing volatile and non-volatile chemicals), sludges, oils and other compounds are potentially hazardous to human health and the environment. The byproduct from this process was frequently disposed of directly at the plant site and can remain or spread slowly, serving as a continuous source of soil and groundwater contamination.

Date of Government Version: N/A
Date Data Arrived at EDR: N/A
Date Made Active in Reports: N/A
Number of Days to Update: N/A

Source: EDR, Inc.
Telephone: N/A
Last EDR Contact: N/A
Next Scheduled EDR Contact: N/A
Data Release Frequency: No Update Planned

EDR Hist Auto: EDR Exclusive Historical Auto Stations

EDR has searched selected national collections of business directories and has collected listings of potential gas station/filling station/service station sites that were available to EDR researchers. EDR's review was limited to those categories of sources that might, in EDR's opinion, include gas station/filling station/service station establishments. The categories reviewed included, but were not limited to gas, gas station, gasoline station, filling station, auto, automobile repair, auto service station, service station, etc. This database falls within a category of information EDR classifies as "High Risk Historical Records", or HRHR. EDR's HRHR effort presents unique and sometimes proprietary data about past sites and operations that typically create environmental concerns, but may not show up in current government records searches.

Date of Government Version: N/A
Date Data Arrived at EDR: N/A
Date Made Active in Reports: N/A
Number of Days to Update: N/A

Source: EDR, Inc.
Telephone: N/A
Last EDR Contact: N/A
Next Scheduled EDR Contact: N/A
Data Release Frequency: Varies

EDR Hist Cleaner: EDR Exclusive Historical Cleaners

EDR has searched selected national collections of business directories and has collected listings of potential dry cleaner sites that were available to EDR researchers. EDR's review was limited to those categories of sources that might, in EDR's opinion, include dry cleaning establishments. The categories reviewed included, but were not limited to dry cleaners, cleaners, laundry, laundromat, cleaning/laundry, wash & dry etc. This database falls within a category of information EDR classifies as "High Risk Historical Records", or HRHR. EDR's HRHR effort presents unique and sometimes proprietary data about past sites and operations that typically create environmental concerns, but may not show up in current government records searches.

Date of Government Version: N/A
Date Data Arrived at EDR: N/A
Date Made Active in Reports: N/A
Number of Days to Update: N/A

Source: EDR, Inc.
Telephone: N/A
Last EDR Contact: N/A
Next Scheduled EDR Contact: N/A
Data Release Frequency: Varies

EDR RECOVERED GOVERNMENT ARCHIVES

Exclusive Recovered Govt. Archives

RGA LF: Recovered Government Archive Solid Waste Facilities List

The EDR Recovered Government Archive Landfill database provides a list of landfills derived from historical databases and includes many records that no longer appear in current government lists. Compiled from Records formerly available from the Department of Resources Recycling and Recovery in California.

Date of Government Version: N/A
Date Data Arrived at EDR: 07/01/2013
Date Made Active in Reports: 01/13/2014
Number of Days to Update: 196

Source: Department of Resources Recycling and Recovery
Telephone: N/A
Last EDR Contact: 06/01/2012
Next Scheduled EDR Contact: N/A
Data Release Frequency: Varies

RGA LUST: Recovered Government Archive Leaking Underground Storage Tank

The EDR Recovered Government Archive Leaking Underground Storage Tank database provides a list of LUST incidents derived from historical databases and includes many records that no longer appear in current government lists. Compiled from Records formerly available from the State Water Resources Control Board in California.

Date of Government Version: N/A
Date Data Arrived at EDR: 07/01/2013
Date Made Active in Reports: 12/30/2013
Number of Days to Update: 182

Source: State Water Resources Control Board
Telephone: N/A
Last EDR Contact: 06/01/2012
Next Scheduled EDR Contact: N/A
Data Release Frequency: Varies

GOVERNMENT RECORDS SEARCHED / DATA CURRENCY TRACKING

COUNTY RECORDS

ALAMEDA COUNTY:

CS ALAMEDA: Contaminated Sites
A listing of contaminated sites overseen by the Toxic Release Program (oil and groundwater contamination from chemical releases and spills) and the Leaking Underground Storage Tank Program (soil and ground water contamination from leaking petroleum USTs).

Date of Government Version: 01/09/2019
Date Data Arrived at EDR: 01/11/2019
Date Made Active in Reports: 03/05/2019
Number of Days to Update: 53

Source: Alameda County Environmental Health Services
Telephone: 510-567-6700
Last EDR Contact: 03/26/2020
Next Scheduled EDR Contact: 07/20/2020
Data Release Frequency: Semi-Annually

UST ALAMEDA: Underground Tanks
Underground storage tank sites located in Alameda county.

Date of Government Version: 01/06/2020
Date Data Arrived at EDR: 01/07/2020
Date Made Active in Reports: 03/06/2020
Number of Days to Update: 59

Source: Alameda County Environmental Health Services
Telephone: 510-567-6700
Last EDR Contact: 03/26/2020
Next Scheduled EDR Contact: 07/24/2047
Data Release Frequency: Semi-Annually

AMADOR COUNTY:

CUPA AMADOR: CUPA Facility List
Cupa Facility List

Date of Government Version: 09/06/2019
Date Data Arrived at EDR: 09/10/2019
Date Made Active in Reports: 10/31/2019
Number of Days to Update: 51

Source: Amador County Environmental Health
Telephone: 209-223-6439
Last EDR Contact: 02/27/2020
Next Scheduled EDR Contact: 06/15/2020
Data Release Frequency: Varies

BUTTE COUNTY:

CUPA BUTTE: CUPA Facility Listing
Cupa facility list.

Date of Government Version: 04/21/2017
Date Data Arrived at EDR: 04/25/2017
Date Made Active in Reports: 08/09/2017
Number of Days to Update: 106

Source: Public Health Department
Telephone: 530-538-7149
Last EDR Contact: 03/26/2020
Next Scheduled EDR Contact: 07/20/2020
Data Release Frequency: No Update Planned

CALVERAS COUNTY:

CUPA CALVERAS: CUPA Facility Listing
Cupa Facility Listing

Date of Government Version: 12/02/2019
Date Data Arrived at EDR: 12/03/2019
Date Made Active in Reports: 02/04/2020
Number of Days to Update: 63

Source: Calveras County Environmental Health
Telephone: 209-754-6399
Last EDR Contact: 03/18/2020
Next Scheduled EDR Contact: 07/06/2020
Data Release Frequency: Quarterly

COLUSA COUNTY:

CUPA COLUSA: CUPA Facility List
Cupa facility list.

Date of Government Version: 08/14/2019
Date Data Arrived at EDR: 08/20/2019
Date Made Active in Reports: 10/18/2019
Number of Days to Update: 59

Source: Health & Human Services
Telephone: 530-458-0396
Last EDR Contact: 02/27/2020
Next Scheduled EDR Contact: 05/18/2020
Data Release Frequency: Semi-Annually

CONTRA COSTA COUNTY:

SL CONTRA COSTA: Site List
List includes sites from the underground tank, hazardous waste generator and business plan/2185 programs.

Date of Government Version: 12/02/2019
Date Data Arrived at EDR: 12/04/2019
Date Made Active in Reports: 02/04/2020
Number of Days to Update: 62

Source: Contra Costa Health Services Department
Telephone: 925-646-2286
Last EDR Contact: 01/27/2020
Next Scheduled EDR Contact: 05/11/2020
Data Release Frequency: Semi-Annually

DEL NORTE COUNTY:

CUPA DEL NORTE: CUPA Facility List
Cupa Facility list

Date of Government Version: 10/11/2019
Date Data Arrived at EDR: 10/29/2019
Date Made Active in Reports: 12/11/2019
Number of Days to Update: 43

Source: Del Norte County Environmental Health Division
Telephone: 707-465-0426
Last EDR Contact: 01/24/2020
Next Scheduled EDR Contact: 05/11/2020
Data Release Frequency: Varies

EL DORADO COUNTY:

CUPA EL DORADO: CUPA Facility List
CUPA facility list.

Date of Government Version: 12/31/2019
Date Data Arrived at EDR: 01/03/2020
Date Made Active in Reports: 03/05/2020
Number of Days to Update: 62

Source: El Dorado County Environmental Management Department
Telephone: 530-621-6623
Last EDR Contact: 01/03/2020
Next Scheduled EDR Contact: 05/11/2020
Data Release Frequency: Varies

FRESNO COUNTY:

CUPA FRESNO: CUPA Resources List
Certified Unified Program Agency. CUPA's are responsible for implementing a unified hazardous materials and hazardous waste management regulatory program. The agency provides oversight of businesses that deal with hazardous materials, operate underground storage tanks or aboveground storage tanks.

Date of Government Version: 10/08/2019
Date Data Arrived at EDR: 10/10/2019
Date Made Active in Reports: 12/11/2019
Number of Days to Update: 62

Source: Dept. of Community Health
Telephone: 559-445-3271
Last EDR Contact: 03/20/2020
Next Scheduled EDR Contact: 07/13/2020
Data Release Frequency: Semi-Annually

GLENN COUNTY:

CUPA GLENN: CUPA Facility List
Cupa facility list

Date of Government Version: 01/22/2018
Date Data Arrived at EDR: 01/24/2018
Date Made Active in Reports: 03/14/2018
Number of Days to Update: 49

Source: Glenn County Air Pollution Control District
Telephone: 830-934-6500
Last EDR Contact: 01/17/2020
Next Scheduled EDR Contact: 05/04/2020
Data Release Frequency: No Update Planned

HUMBOLDT COUNTY:

CUPA HUMBOLDT: CUPA Facility List
CUPA facility list.

Date of Government Version: 11/13/2019
Date Data Arrived at EDR: 11/14/2019
Date Made Active in Reports: 01/23/2020
Number of Days to Update: 70

Source: Humboldt County Environmental Health
Telephone: N/A
Last EDR Contact: 03/26/2020
Next Scheduled EDR Contact: 06/01/2020
Data Release Frequency: Semi-Annually

IMPERIAL COUNTY:

CUPA IMPERIAL: CUPA Facility List
Cupa facility list.

Date of Government Version: 01/21/2020
Date Data Arrived at EDR: 01/23/2020
Date Made Active in Reports: 03/30/2020
Number of Days to Update: 67

Source: San Diego Border Field Office
Telephone: 760-339-2777
Last EDR Contact: 01/17/2020
Next Scheduled EDR Contact: 05/04/2020
Data Release Frequency: Varies

INYO COUNTY:

CUPA INYO: CUPA Facility List
Cupa facility list.

Date of Government Version: 04/02/2018
Date Data Arrived at EDR: 04/03/2018
Date Made Active in Reports: 06/14/2018
Number of Days to Update: 72

Source: Inyo County Environmental Health Services
Telephone: 760-878-0238
Last EDR Contact: 02/13/2020
Next Scheduled EDR Contact: 06/01/2020
Data Release Frequency: Varies

KERN COUNTY:

UST KERN: Underground Storage Tank Sites & Tank Listing
Kern County Sites and Tanks Listing.

Date of Government Version: 10/28/2019
Date Data Arrived at EDR: 11/05/2019
Date Made Active in Reports: 01/08/2020
Number of Days to Update: 64

Source: Kern County Environment Health Services Department
Telephone: 661-862-8700
Last EDR Contact: 01/31/2020
Next Scheduled EDR Contact: 05/18/2020
Data Release Frequency: Quarterly

KINGS COUNTY:

CUPA KINGS: CUPA Facility List

A listing of sites included in the county's Certified Unified Program Agency database. California's Secretary for Environmental Protection established the unified hazardous materials and hazardous waste regulatory program as required by chapter 6.11 of the California Health and Safety Code. The Unified Program consolidates the administration, permits, inspections, and enforcement activities.

Date of Government Version: 11/25/2019
Date Data Arrived at EDR: 12/05/2019
Date Made Active in Reports: 02/04/2020
Number of Days to Update: 61

Source: Kings County Department of Public Health
Telephone: 559-584-1411
Last EDR Contact: 02/13/2020
Next Scheduled EDR Contact: 06/01/2020
Data Release Frequency: Varies

LAKE COUNTY:

CUPA LAKE: CUPA Facility List

Cupa facility list

Date of Government Version: 08/16/2019
Date Data Arrived at EDR: 08/20/2019
Date Made Active in Reports: 10/18/2019
Number of Days to Update: 59

Source: Lake County Environmental Health
Telephone: 707-263-1164
Last EDR Contact: 01/08/2020
Next Scheduled EDR Contact: 04/27/2020
Data Release Frequency: Varies

LASSEN COUNTY:

CUPA LASSEN: CUPA Facility List

Cupa facility list

Date of Government Version: 07/22/2019
Date Data Arrived at EDR: 07/23/2019
Date Made Active in Reports: 09/26/2019
Number of Days to Update: 65

Source: Lassen County Environmental Health
Telephone: 530-251-8528
Last EDR Contact: 01/17/2020
Next Scheduled EDR Contact: 05/04/2020
Data Release Frequency: Varies

LOS ANGELES COUNTY:

AOCONCERN: Key Areas of Concerns in Los Angeles County

San Gabriel Valley areas where VOC contamination is at or above the MCL as designated by region 9 EPA office. Date of Government Version: 3/30/2009 Exide Site area is a cleanup plan of lead-impacted soil surrounding the former Exide Facility as designated by the DTSC. Date of Government Version: 7/17/2017

Date of Government Version: 03/30/2009
Date Data Arrived at EDR: 03/31/2009
Date Made Active in Reports: 10/23/2009
Number of Days to Update: 206

Source: N/A
Telephone: N/A
Last EDR Contact: 03/12/2020
Next Scheduled EDR Contact: 06/29/2020
Data Release Frequency: No Update Planned

HMS LOS ANGELES: HMS: Street Number List

Industrial Waste and Underground Storage Tank Sites.

Date of Government Version: 01/15/2020
Date Data Arrived at EDR: 01/16/2020
Date Made Active in Reports: 02/07/2020
Number of Days to Update: 22

Source: Department of Public Works
Telephone: 626-458-3517
Last EDR Contact: 03/26/2020
Next Scheduled EDR Contact: 07/20/2020
Data Release Frequency: Semi-Annually

LF LOS ANGELES: List of Solid Waste Facilities
Solid Waste Facilities in Los Angeles County.

Date of Government Version: 01/13/2020
Date Data Arrived at EDR: 01/14/2020
Date Made Active in Reports: 03/24/2020
Number of Days to Update: 70

Source: La County Department of Public Works
Telephone: 818-458-5185
Last EDR Contact: 01/14/2020
Next Scheduled EDR Contact: 04/27/2020
Data Release Frequency: Varies

LF LOS ANGELES CITY: City of Los Angeles Landfills
Landfills owned and maintained by the City of Los Angeles.

Date of Government Version: 01/01/2019
Date Data Arrived at EDR: 01/15/2019
Date Made Active in Reports: 03/07/2019
Number of Days to Update: 51

Source: Engineering & Construction Division
Telephone: 213-473-7869
Last EDR Contact: 01/13/2020
Next Scheduled EDR Contact: 04/27/2020
Data Release Frequency: Varies

LOS ANGELES AST: Active & Inactive AST Inventory
A listing of active & inactive above ground petroleum storage tank site locations, located in the City of Los Angeles.

Date of Government Version: 06/01/2019
Date Data Arrived at EDR: 06/25/2019
Date Made Active in Reports: 08/22/2019
Number of Days to Update: 58

Source: Los Angeles Fire Department
Telephone: 213-978-3800
Last EDR Contact: 03/27/2020
Next Scheduled EDR Contact: 07/06/2020
Data Release Frequency: Varies

LOS ANGELES CO LF METHANE: Methane Producing Landfills
This data was created on April 30, 2012 to represent known disposal sites in Los Angeles County that may produce and emanate methane gas. The shapefile contains disposal sites within Los Angeles County that once accepted degradable refuse material. Information used to create this data was extracted from a landfill survey performed by County Engineers (Major Waste System Map, 1973) as well as historical records from CalRecycle, Regional Water Quality Control Board, and Los Angeles County Department of Public Health

Date of Government Version: 04/30/2012
Date Data Arrived at EDR: 04/17/2019
Date Made Active in Reports: 05/29/2019
Number of Days to Update: 42

Source: Los Angeles County Department of Public Works
Telephone: 626-458-6973
Last EDR Contact: 01/17/2020
Next Scheduled EDR Contact: 04/27/2020
Data Release Frequency: No Update Planned

LOS ANGELES HM: Active & Inactive Hazardous Materials Inventory
A listing of active & inactive hazardous materials facility locations, located in the City of Los Angeles.

Date of Government Version: 06/01/2019
Date Data Arrived at EDR: 06/25/2019
Date Made Active in Reports: 08/22/2019
Number of Days to Update: 58

Source: Los Angeles Fire Department
Telephone: 213-978-3800
Last EDR Contact: 03/27/2020
Next Scheduled EDR Contact: 07/06/2020
Data Release Frequency: Varies

LOS ANGELES UST: Active & Inactive UST Inventory
A listing of active & inactive underground storage tank site locations and underground storage tank historical sites, located in the City of Los Angeles.

Date of Government Version: 06/01/2019
Date Data Arrived at EDR: 06/25/2019
Date Made Active in Reports: 08/22/2019
Number of Days to Update: 58

Source: Los Angeles Fire Department
Telephone: 213-978-3800
Last EDR Contact: 03/27/2020
Next Scheduled EDR Contact: 07/06/2020
Data Release Frequency: Varies

SITE MIT LOS ANGELES: Site Mitigation List
Industrial sites that have had some sort of spill or complaint.

Date of Government Version: 12/31/2019
Date Data Arrived at EDR: 01/14/2020
Date Made Active in Reports: 03/24/2020
Number of Days to Update: 70
Source: Community Health Services
Telephone: 323-890-7806
Last EDR Contact: 01/14/2020
Next Scheduled EDR Contact: 04/27/2020
Data Release Frequency: Annually

UST EL SEGUNDO: City of El Segundo Underground Storage Tank
Underground storage tank sites located in El Segundo city.

Date of Government Version: 01/21/2017
Date Data Arrived at EDR: 04/19/2017
Date Made Active in Reports: 05/10/2017
Number of Days to Update: 21
Source: City of El Segundo Fire Department
Telephone: 310-524-2236
Last EDR Contact: 01/13/2020
Next Scheduled EDR Contact: 04/27/2020
Data Release Frequency: No Update Planned

UST LONG BEACH: City of Long Beach Underground Storage Tank
Underground storage tank sites located in the city of Long Beach.

Date of Government Version: 04/22/2019
Date Data Arrived at EDR: 04/23/2019
Date Made Active in Reports: 06/27/2019
Number of Days to Update: 65
Source: City of Long Beach Fire Department
Telephone: 562-570-2563
Last EDR Contact: 01/17/2020
Next Scheduled EDR Contact: 05/04/2020
Data Release Frequency: Varies

UST TORRANCE: City of Torrance Underground Storage Tank
Underground storage tank sites located in the city of Torrance.

Date of Government Version: 06/27/2019
Date Data Arrived at EDR: 07/30/2019
Date Made Active in Reports: 10/02/2019
Number of Days to Update: 64
Source: City of Torrance Fire Department
Telephone: 310-618-2973
Last EDR Contact: 01/17/2020
Next Scheduled EDR Contact: 05/04/2020
Data Release Frequency: Semi-Annually

MADERA COUNTY:

CUPA MADERA: CUPA Facility List
A listing of sites included in the county's Certified Unified Program Agency database. California's Secretary for Environmental Protection established the unified hazardous materials and hazardous waste regulatory program as required by chapter 6.11 of the California Health and Safety Code. The Unified Program consolidates the administration, permits, inspections, and enforcement activities.

Date of Government Version: 11/18/2019
Date Data Arrived at EDR: 11/20/2019
Date Made Active in Reports: 01/27/2020
Number of Days to Update: 68
Source: Madera County Environmental Health
Telephone: 559-675-7823
Last EDR Contact: 02/14/2020
Next Scheduled EDR Contact: 06/01/2020
Data Release Frequency: Varies

MARIN COUNTY:

UST MARIN: Underground Storage Tank Sites
Currently permitted USTs in Marin County.

Date of Government Version: 09/26/2018
Date Data Arrived at EDR: 10/04/2018
Date Made Active in Reports: 11/02/2018
Number of Days to Update: 29
Source: Public Works Department Waste Management
Telephone: 415-473-6647
Last EDR Contact: 12/19/2019
Next Scheduled EDR Contact: 04/13/2020
Data Release Frequency: Semi-Annually

MERCED COUNTY:

CUPA MERCED: CUPA Facility List
CUPA facility list.

Date of Government Version: 11/18/2019
Date Data Arrived at EDR: 11/20/2019
Date Made Active in Reports: 01/03/2020
Number of Days to Update: 44

Source: Merced County Environmental Health
Telephone: 209-381-1094
Last EDR Contact: 02/13/2020
Next Scheduled EDR Contact: 06/01/2020
Data Release Frequency: Varies

MONO COUNTY:

CUPA MONO: CUPA Facility List
CUPA Facility List

Date of Government Version: 11/20/2019
Date Data Arrived at EDR: 12/02/2019
Date Made Active in Reports: 02/07/2020
Number of Days to Update: 67

Source: Mono County Health Department
Telephone: 760-932-5580
Last EDR Contact: 02/21/2020
Next Scheduled EDR Contact: 06/08/2020
Data Release Frequency: Varies

MONTEREY COUNTY:

CUPA MONTEREY: CUPA Facility Listing
CUPA Program listing from the Environmental Health Division.

Date of Government Version: 11/06/2019
Date Data Arrived at EDR: 11/07/2019
Date Made Active in Reports: 01/08/2020
Number of Days to Update: 62

Source: Monterey County Health Department
Telephone: 831-796-1297
Last EDR Contact: 03/25/2020
Next Scheduled EDR Contact: 07/13/2020
Data Release Frequency: Varies

NAPA COUNTY:

LUST NAPA: Sites With Reported Contamination
A listing of leaking underground storage tank sites located in Napa county.

Date of Government Version: 01/09/2017
Date Data Arrived at EDR: 01/11/2017
Date Made Active in Reports: 03/02/2017
Number of Days to Update: 50

Source: Napa County Department of Environmental Management
Telephone: 707-253-4269
Last EDR Contact: 02/21/2020
Next Scheduled EDR Contact: 06/08/2020
Data Release Frequency: No Update Planned

UST NAPA: Closed and Operating Underground Storage Tank Sites
Underground storage tank sites located in Napa county.

Date of Government Version: 09/05/2019
Date Data Arrived at EDR: 09/09/2019
Date Made Active in Reports: 10/31/2019
Number of Days to Update: 52

Source: Napa County Department of Environmental Management
Telephone: 707-253-4269
Last EDR Contact: 03/05/2020
Next Scheduled EDR Contact: 06/08/2020
Data Release Frequency: No Update Planned

NEVADA COUNTY:

CUPA NEVADA: CUPA Facility List
CUPA facility list.

Date of Government Version: 10/30/2019
Date Data Arrived at EDR: 10/30/2019
Date Made Active in Reports: 12/11/2019
Number of Days to Update: 42

Source: Community Development Agency
Telephone: 530-265-1467
Last EDR Contact: 01/24/2020
Next Scheduled EDR Contact: 05/11/2020
Data Release Frequency: Varies

ORANGE COUNTY:

IND_SITE ORANGE: List of Industrial Site Cleanups
Petroleum and non-petroleum spills.

Date of Government Version: 10/04/2019
Date Data Arrived at EDR: 12/02/2019
Date Made Active in Reports: 02/04/2020
Number of Days to Update: 64

Source: Health Care Agency
Telephone: 714-834-3446
Last EDR Contact: 02/03/2020
Next Scheduled EDR Contact: 05/18/2020
Data Release Frequency: Annually

LUST ORANGE: List of Underground Storage Tank Cleanups
Orange County Underground Storage Tank Cleanups (LUST).

Date of Government Version: 10/04/2019
Date Data Arrived at EDR: 12/02/2019
Date Made Active in Reports: 02/04/2020
Number of Days to Update: 64

Source: Health Care Agency
Telephone: 714-834-3446
Last EDR Contact: 02/03/2020
Next Scheduled EDR Contact: 05/18/2020
Data Release Frequency: Quarterly

UST ORANGE: List of Underground Storage Tank Facilities
Orange County Underground Storage Tank Facilities (UST).

Date of Government Version: 10/04/2019
Date Data Arrived at EDR: 11/05/2019
Date Made Active in Reports: 01/08/2020
Number of Days to Update: 64

Source: Health Care Agency
Telephone: 714-834-3446
Last EDR Contact: 02/04/2020
Next Scheduled EDR Contact: 05/18/2020
Data Release Frequency: Quarterly

PLACER COUNTY:

MS PLACER: Master List of Facilities
List includes aboveground tanks, underground tanks and cleanup sites.

Date of Government Version: 12/02/2019
Date Data Arrived at EDR: 12/03/2019
Date Made Active in Reports: 02/07/2020
Number of Days to Update: 66

Source: Placer County Health and Human Services
Telephone: 530-745-2363
Last EDR Contact: 02/27/2020
Next Scheduled EDR Contact: 06/15/2020
Data Release Frequency: Semi-Annually

PLUMAS COUNTY:

CUPA PLUMAS: CUPA Facility List
Plumas County CUPA Program facilities.

Date of Government Version: 03/31/2019
Date Data Arrived at EDR: 04/23/2019
Date Made Active in Reports: 06/26/2019
Number of Days to Update: 64

Source: Plumas County Environmental Health
Telephone: 530-283-6355
Last EDR Contact: 01/17/2020
Next Scheduled EDR Contact: 05/04/2020
Data Release Frequency: Varies

RIVERSIDE COUNTY:

LUST RIVERSIDE: Listing of Underground Tank Cleanup Sites
Riverside County Underground Storage Tank Cleanup Sites (LUST).

Date of Government Version: 10/17/2019
Date Data Arrived at EDR: 10/22/2019
Date Made Active in Reports: 12/13/2019
Number of Days to Update: 52
Source: Department of Environmental Health
Telephone: 951-358-5055
Last EDR Contact: 02/10/2020
Next Scheduled EDR Contact: 06/29/2020
Data Release Frequency: Quarterly

UST RIVERSIDE: Underground Storage Tank Tank List
Underground storage tank sites located in Riverside county.

Date of Government Version: 10/17/2019
Date Data Arrived at EDR: 10/22/2019
Date Made Active in Reports: 01/03/2020
Number of Days to Update: 73
Source: Department of Environmental Health
Telephone: 951-358-5055
Last EDR Contact: 02/10/2020
Next Scheduled EDR Contact: 06/29/2020
Data Release Frequency: Quarterly

SACRAMENTO COUNTY:

CS SACRAMENTO: Toxic Site Clean-Up List
List of sites where unauthorized releases of potentially hazardous materials have occurred.

Date of Government Version: 11/14/2019
Date Data Arrived at EDR: 12/23/2019
Date Made Active in Reports: 02/20/2020
Number of Days to Update: 59
Source: Sacramento County Environmental Management
Telephone: 916-875-8406
Last EDR Contact: 12/23/2019
Next Scheduled EDR Contact: 04/13/2020
Data Release Frequency: Quarterly

ML SACRAMENTO: Master Hazardous Materials Facility List
Any business that has hazardous materials on site - hazardous material storage sites, underground storage tanks, waste generators.

Date of Government Version: 11/14/2019
Date Data Arrived at EDR: 12/23/2019
Date Made Active in Reports: 02/21/2020
Number of Days to Update: 60
Source: Sacramento County Environmental Management
Telephone: 916-875-8406
Last EDR Contact: 12/23/2019
Next Scheduled EDR Contact: 04/13/2020
Data Release Frequency: Quarterly

SAN BENITO COUNTY:

CUPA SAN BENITO: CUPA Facility List
Cupa facility list

Date of Government Version: 11/14/2019
Date Data Arrived at EDR: 11/15/2019
Date Made Active in Reports: 01/23/2020
Number of Days to Update: 69
Source: San Benito County Environmental Health
Telephone: N/A
Last EDR Contact: 01/31/2020
Next Scheduled EDR Contact: 05/18/2020
Data Release Frequency: Varies

SAN BERNARDINO COUNTY:

PERMITS SAN BERNARDINO: Hazardous Material Permits
This listing includes underground storage tanks, medical waste handlers/generators, hazardous materials handlers, hazardous waste generators, and waste oil generators/handlers.

Date of Government Version: 11/26/2019
Date Data Arrived at EDR: 11/27/2019
Date Made Active in Reports: 02/04/2020
Number of Days to Update: 69

Source: San Bernardino County Fire Department Hazardous Materials Division
Telephone: 909-387-3041
Last EDR Contact: 02/03/2020
Next Scheduled EDR Contact: 05/18/2020
Data Release Frequency: Quarterly

SAN DIEGO COUNTY:

HMMD SAN DIEGO: Hazardous Materials Management Division Database

The database includes: HE58 - This report contains the business name, site address, business phone number, establishment 'H' permit number, type of permit, and the business status. HE17 - In addition to providing the same information provided in the HE58 listing, HE17 provides inspection dates, violations received by the establishment, hazardous waste generated, the quantity, method of storage, treatment/disposal of waste and the hauler, and information on underground storage tanks. Unauthorized Release List - Includes a summary of environmental contamination cases in San Diego County (underground tank cases, non-tank cases, groundwater contamination, and soil contamination are included.)

Date of Government Version: 12/03/2019
Date Data Arrived at EDR: 12/04/2019
Date Made Active in Reports: 02/04/2020
Number of Days to Update: 62

Source: Hazardous Materials Management Division
Telephone: 619-338-2268
Last EDR Contact: 03/03/2020
Next Scheduled EDR Contact: 06/15/2020
Data Release Frequency: Quarterly

LF SAN DIEGO: Solid Waste Facilities

San Diego County Solid Waste Facilities.

Date of Government Version: 04/18/2018
Date Data Arrived at EDR: 04/24/2018
Date Made Active in Reports: 06/19/2018
Number of Days to Update: 56

Source: Department of Health Services
Telephone: 619-338-2209
Last EDR Contact: 01/17/2020
Next Scheduled EDR Contact: 05/04/2020
Data Release Frequency: Varies

SAN DIEGO CO LOP: Local Oversight Program Listing

A listing of all LOP release sites that are or were under the County of San Diego's jurisdiction. Included are closed or transferred cases, open cases, and cases that did not have a case type indicated. The cases without a case type are mostly complaints; however, some of them could be LOP cases.

Date of Government Version: 10/16/2019
Date Data Arrived at EDR: 10/22/2019
Date Made Active in Reports: 12/13/2019
Number of Days to Update: 52

Source: Department of Environmental Health
Telephone: 858-505-6874
Last EDR Contact: 01/17/2020
Next Scheduled EDR Contact: 05/04/2020
Data Release Frequency: Varies

SAN DIEGO CO SAM: Environmental Case Listing

The listing contains all underground tank release cases and projects pertaining to properties contaminated with hazardous substances that are actively under review by the Site Assessment and Mitigation Program.

Date of Government Version: 03/23/2010
Date Data Arrived at EDR: 06/15/2010
Date Made Active in Reports: 07/09/2010
Number of Days to Update: 24

Source: San Diego County Department of Environmental Health
Telephone: 619-338-2371
Last EDR Contact: 02/27/2020
Next Scheduled EDR Contact: 06/15/2020
Data Release Frequency: No Update Planned

SAN FRANCISCO COUNTY:

LUST SAN FRANCISCO: Local Oversite Facilities

A listing of leaking underground storage tank sites located in San Francisco county.

Date of Government Version: 09/19/2008
Date Data Arrived at EDR: 09/19/2008
Date Made Active in Reports: 09/29/2008
Number of Days to Update: 10

Source: Department Of Public Health San Francisco County
Telephone: 415-252-3920
Last EDR Contact: 01/31/2020
Next Scheduled EDR Contact: 05/18/2020
Data Release Frequency: No Update Planned

UST SAN FRANCISCO: Underground Storage Tank Information
Underground storage tank sites located in San Francisco county.

Date of Government Version: 01/08/2020
Date Data Arrived at EDR: 01/09/2020
Date Made Active in Reports: 03/06/2020
Number of Days to Update: 57

Source: Department of Public Health
Telephone: 415-252-3920
Last EDR Contact: 01/07/2020
Next Scheduled EDR Contact: 05/18/2020
Data Release Frequency: Quarterly

SAN JOAQUIN COUNTY:

UST SAN JOAQUIN: San Joaquin Co. UST
A listing of underground storage tank locations in San Joaquin county.

Date of Government Version: 06/22/2018
Date Data Arrived at EDR: 06/26/2018
Date Made Active in Reports: 07/11/2018
Number of Days to Update: 15

Source: Environmental Health Department
Telephone: N/A
Last EDR Contact: 03/12/2020
Next Scheduled EDR Contact: 06/29/2020
Data Release Frequency: Semi-Annually

SAN LUIS OBISPO COUNTY:

CUPA SAN LUIS OBISPO: CUPA Facility List
Cupa Facility List.

Date of Government Version: 12/12/2019
Date Data Arrived at EDR: 12/13/2019
Date Made Active in Reports: 02/20/2020
Number of Days to Update: 69

Source: San Luis Obispo County Public Health Department
Telephone: 805-781-5596
Last EDR Contact: 02/14/2020
Next Scheduled EDR Contact: 06/01/2020
Data Release Frequency: Varies

SAN MATEO COUNTY:

BI SAN MATEO: Business Inventory
List includes Hazardous Materials Business Plan, hazardous waste generators, and underground storage tanks.

Date of Government Version: 09/03/2019
Date Data Arrived at EDR: 09/09/2019
Date Made Active in Reports: 11/05/2019
Number of Days to Update: 57

Source: San Mateo County Environmental Health Services Division
Telephone: 650-363-1921
Last EDR Contact: 02/20/2020
Next Scheduled EDR Contact: 06/22/2020
Data Release Frequency: Annually

LUST SAN MATEO: Fuel Leak List
A listing of leaking underground storage tank sites located in San Mateo county.

Date of Government Version: 03/29/2019
Date Data Arrived at EDR: 03/29/2019
Date Made Active in Reports: 05/29/2019
Number of Days to Update: 61

Source: San Mateo County Environmental Health Services Division
Telephone: 650-363-1921
Last EDR Contact: 03/05/2020
Next Scheduled EDR Contact: 06/22/2020
Data Release Frequency: Semi-Annually

SANTA BARBARA COUNTY:

CUPA SANTA BARBARA: CUPA Facility Listing
CUPA Program Listing from the Environmental Health Services division.

Date of Government Version: 09/08/2011
Date Data Arrived at EDR: 09/09/2011
Date Made Active in Reports: 10/07/2011
Number of Days to Update: 28

Source: Santa Barbara County Public Health Department
Telephone: 805-686-8167
Last EDR Contact: 02/14/2020
Next Scheduled EDR Contact: 06/01/2020
Data Release Frequency: No Update Planned

SANTA CLARA COUNTY:

CUPA SANTA CLARA: Cupa Facility List
Cupa facility list

Date of Government Version: 11/18/2019
Date Data Arrived at EDR: 11/19/2019
Date Made Active in Reports: 01/23/2020
Number of Days to Update: 65

Source: Department of Environmental Health
Telephone: 408-918-1973
Last EDR Contact: 02/14/2020
Next Scheduled EDR Contact: 06/01/2020
Data Release Frequency: Varies

HIST LUST SANTA CLARA: HIST LUST - Fuel Leak Site Activity Report
A listing of open and closed leaking underground storage tanks. This listing is no longer updated by the county. Leaking underground storage tanks are now handled by the Department of Environmental Health.

Date of Government Version: 03/29/2005
Date Data Arrived at EDR: 03/30/2005
Date Made Active in Reports: 04/21/2005
Number of Days to Update: 22

Source: Santa Clara Valley Water District
Telephone: 408-265-2600
Last EDR Contact: 03/23/2009
Next Scheduled EDR Contact: 06/22/2009
Data Release Frequency: No Update Planned

LUST SANTA CLARA: LOP Listing
A listing of leaking underground storage tanks located in Santa Clara county.

Date of Government Version: 03/03/2014
Date Data Arrived at EDR: 03/05/2014
Date Made Active in Reports: 03/18/2014
Number of Days to Update: 13

Source: Department of Environmental Health
Telephone: 408-918-3417
Last EDR Contact: 02/21/2020
Next Scheduled EDR Contact: 06/08/2020
Data Release Frequency: No Update Planned

SAN JOSE HAZMAT: Hazardous Material Facilities
Hazardous material facilities, including underground storage tank sites.

Date of Government Version: 10/30/2019
Date Data Arrived at EDR: 11/01/2019
Date Made Active in Reports: 01/08/2020
Number of Days to Update: 68

Source: City of San Jose Fire Department
Telephone: 408-535-7694
Last EDR Contact: 02/13/2020
Next Scheduled EDR Contact: 05/18/2020
Data Release Frequency: Annually

SANTA CRUZ COUNTY:

CUPA SANTA CRUZ: CUPA Facility List
CUPA facility listing.

Date of Government Version: 01/21/2017
Date Data Arrived at EDR: 02/22/2017
Date Made Active in Reports: 05/23/2017
Number of Days to Update: 90

Source: Santa Cruz County Environmental Health
Telephone: 831-464-2761
Last EDR Contact: 02/14/2020
Next Scheduled EDR Contact: 06/01/2020
Data Release Frequency: Varies

SHASTA COUNTY:

CUPA SHASTA: CUPA Facility List
Cupa Facility List.

Date of Government Version: 06/15/2017
Date Data Arrived at EDR: 06/19/2017
Date Made Active in Reports: 08/09/2017
Number of Days to Update: 51

Source: Shasta County Department of Resource Management
Telephone: 530-225-5789
Last EDR Contact: 02/14/2020
Next Scheduled EDR Contact: 06/01/2020
Data Release Frequency: Varies

SOLANO COUNTY:

LUST SOLANO: Leaking Underground Storage Tanks
A listing of leaking underground storage tank sites located in Solano county.

Date of Government Version: 06/04/2019
Date Data Arrived at EDR: 06/06/2019
Date Made Active in Reports: 08/13/2019
Number of Days to Update: 68

Source: Solano County Department of Environmental Management
Telephone: 707-784-6770
Last EDR Contact: 02/27/2020
Next Scheduled EDR Contact: 06/15/2020
Data Release Frequency: Quarterly

UST SOLANO: Underground Storage Tanks
Underground storage tank sites located in Solano county.

Date of Government Version: 12/09/2019
Date Data Arrived at EDR: 12/11/2019
Date Made Active in Reports: 02/21/2020
Number of Days to Update: 72

Source: Solano County Department of Environmental Management
Telephone: 707-784-6770
Last EDR Contact: 02/27/2020
Next Scheduled EDR Contact: 06/15/2020
Data Release Frequency: Quarterly

SONOMA COUNTY:

CUPA SONOMA: Cupa Facility List
Cupa Facility list

Date of Government Version: 02/25/2020
Date Data Arrived at EDR: 02/26/2020
Date Made Active in Reports: 03/11/2020
Number of Days to Update: 14

Source: County of Sonoma Fire & Emergency Services Department
Telephone: 707-565-1174
Last EDR Contact: 03/18/2020
Next Scheduled EDR Contact: 07/06/2020
Data Release Frequency: Varies

LUST SONOMA: Leaking Underground Storage Tank Sites
A listing of leaking underground storage tank sites located in Sonoma county.

Date of Government Version: 01/02/2020
Date Data Arrived at EDR: 01/03/2020
Date Made Active in Reports: 03/05/2020
Number of Days to Update: 62

Source: Department of Health Services
Telephone: 707-565-6565
Last EDR Contact: 03/18/2020
Next Scheduled EDR Contact: 07/06/2020
Data Release Frequency: Quarterly

STANISLAUS COUNTY:

CUPA STANISLAUS: CUPA Facility List
Cupa facility list

Date of Government Version: 11/04/2019
Date Data Arrived at EDR: 11/07/2019
Date Made Active in Reports: 01/08/2020
Number of Days to Update: 62

Source: Stanislaus County Department of Ennvironmental Protection
Telephone: 209-525-6751
Last EDR Contact: 01/13/2020
Next Scheduled EDR Contact: 04/27/2020
Data Release Frequency: Varies

SUTTER COUNTY:

UST SUTTER: Underground Storage Tanks
Underground storage tank sites located in Sutter county.

Date of Government Version: 12/02/2019
Date Data Arrived at EDR: 12/03/2019
Date Made Active in Reports: 02/07/2020
Number of Days to Update: 66

Source: Sutter County Environmental Health Services
Telephone: 530-822-7500
Last EDR Contact: 02/27/2020
Next Scheduled EDR Contact: 06/15/2020
Data Release Frequency: Semi-Annually

TEHAMA COUNTY:

CUPA TEHAMA: CUPA Facility List
Cupa facilities

Date of Government Version: 05/20/2019
Date Data Arrived at EDR: 05/21/2019
Date Made Active in Reports: 07/18/2019
Number of Days to Update: 58

Source: Tehama County Department of Environmental Health
Telephone: 530-527-8020
Last EDR Contact: 03/17/2020
Next Scheduled EDR Contact: 05/18/2020
Data Release Frequency: Varies

TRINITY COUNTY:

CUPA TRINITY: CUPA Facility List
Cupa facility list

Date of Government Version: 01/21/2020
Date Data Arrived at EDR: 01/23/2020
Date Made Active in Reports: 03/30/2020
Number of Days to Update: 67

Source: Department of Toxic Substances Control
Telephone: 760-352-0381
Last EDR Contact: 01/17/2020
Next Scheduled EDR Contact: 05/04/2020
Data Release Frequency: Varies

TULARE COUNTY:

CUPA TULARE: CUPA Facility List
Cupa program facilities

Date of Government Version: 11/25/2019
Date Data Arrived at EDR: 11/27/2019
Date Made Active in Reports: 02/04/2020
Number of Days to Update: 69

Source: Tulare County Environmental Health Services Division
Telephone: 559-624-7400
Last EDR Contact: 02/03/2020
Next Scheduled EDR Contact: 05/18/2020
Data Release Frequency: Varies

TUOLUMNE COUNTY:

CUPA TUOLUMNE: CUPA Facility List
Cupa facility list

Date of Government Version: 04/23/2018
Date Data Arrived at EDR: 04/25/2018
Date Made Active in Reports: 06/25/2018
Number of Days to Update: 61

Source: Divison of Environmental Health
Telephone: 209-533-5633
Last EDR Contact: 01/17/2020
Next Scheduled EDR Contact: 05/04/2020
Data Release Frequency: Varies

VENTURA COUNTY:

BWT VENTURA: Business Plan, Hazardous Waste Producers, and Operating Underground Tanks
The BWT list indicates by site address whether the Environmental Health Division has Business Plan (B), Waste Producer (W), and/or Underground Tank (T) information.

Date of Government Version: 05/29/2019
Date Data Arrived at EDR: 07/29/2019
Date Made Active in Reports: 09/30/2019
Number of Days to Update: 63

Source: Ventura County Environmental Health Division
Telephone: 805-654-2813
Last EDR Contact: 01/21/2020
Next Scheduled EDR Contact: 05/04/2020
Data Release Frequency: Quarterly

LF VENTURA: Inventory of Illegal Abandoned and Inactive Sites
Ventura County Inventory of Closed, Illegal Abandoned, and Inactive Sites.

Date of Government Version: 12/01/2011
Date Data Arrived at EDR: 12/01/2011
Date Made Active in Reports: 01/19/2012
Number of Days to Update: 49

Source: Environmental Health Division
Telephone: 805-654-2813
Last EDR Contact: 03/20/2020
Next Scheduled EDR Contact: 07/13/2020
Data Release Frequency: No Update Planned

LUST VENTURA: Listing of Underground Tank Cleanup Sites
Ventura County Underground Storage Tank Cleanup Sites (LUST).

Date of Government Version: 05/29/2008
Date Data Arrived at EDR: 06/24/2008
Date Made Active in Reports: 07/31/2008
Number of Days to Update: 37

Source: Environmental Health Division
Telephone: 805-654-2813
Last EDR Contact: 02/07/2020
Next Scheduled EDR Contact: 05/25/2020
Data Release Frequency: No Update Planned

MED WASTE VENTURA: Medical Waste Program List
To protect public health and safety and the environment from potential exposure to disease causing agents, the Environmental Health Division Medical Waste Program regulates the generation, handling, storage, treatment and disposal of medical waste throughout the County.

Date of Government Version: 09/26/2019
Date Data Arrived at EDR: 10/23/2019
Date Made Active in Reports: 12/13/2019
Number of Days to Update: 51

Source: Ventura County Resource Management Agency
Telephone: 805-654-2813
Last EDR Contact: 01/21/2020
Next Scheduled EDR Contact: 05/04/2020
Data Release Frequency: Quarterly

UST VENTURA: Underground Tank Closed Sites List
Ventura County Operating Underground Storage Tank Sites (UST)/Underground Tank Closed Sites List.

Date of Government Version: 11/26/2019
Date Data Arrived at EDR: 12/10/2019
Date Made Active in Reports: 02/21/2020
Number of Days to Update: 73

Source: Environmental Health Division
Telephone: 805-654-2813
Last EDR Contact: 03/10/2020
Next Scheduled EDR Contact: 06/22/2020
Data Release Frequency: Quarterly

YOLO COUNTY:

UST YOLO: Underground Storage Tank Comprehensive Facility Report
Underground storage tank sites located in Yolo county.

Date of Government Version: 12/12/2019
Date Data Arrived at EDR: 01/15/2020
Date Made Active in Reports: 03/25/2020
Number of Days to Update: 70

Source: Yolo County Department of Health
Telephone: 530-666-8646
Last EDR Contact: 03/20/2020
Next Scheduled EDR Contact: 07/13/2020
Data Release Frequency: Annually

YUBA COUNTY:

CUPA YUBA: CUPA Facility List
CUPA facility listing for Yuba County.

Date of Government Version: 11/04/2019
Date Data Arrived at EDR: 11/06/2019
Date Made Active in Reports: 01/08/2020
Number of Days to Update: 63

Source: Yuba County Environmental Health Department
Telephone: 530-749-7523
Last EDR Contact: 02/07/2020
Next Scheduled EDR Contact: 05/25/2020
Data Release Frequency: Varies

OTHER DATABASE(S)

Depending on the geographic area covered by this report, the data provided in these specialty databases may or may not be complete. For example, the existence of wetlands information data in a specific report does not mean that all wetlands in the area covered by the report are included. Moreover, the absence of any reported wetlands information does not necessarily mean that wetlands do not exist in the area covered by the report.

CT MANIFEST: Hazardous Waste Manifest Data
Facility and manifest data. Manifest is a document that lists and tracks hazardous waste from the generator through transporters to a tsd facility.

Date of Government Version: 01/30/2020
Date Data Arrived at EDR: 01/30/2020
Date Made Active in Reports: 03/09/2020
Number of Days to Update: 39

Source: Department of Energy & Environmental Protection
Telephone: 860-424-3375
Last EDR Contact: 01/30/2020
Next Scheduled EDR Contact: 05/25/2020
Data Release Frequency: No Update Planned

NJ MANIFEST: Manifest Information
Hazardous waste manifest information.

Date of Government Version: 12/31/2018
Date Data Arrived at EDR: 04/10/2019
Date Made Active in Reports: 05/16/2019
Number of Days to Update: 36

Source: Department of Environmental Protection
Telephone: N/A
Last EDR Contact: 01/06/2020
Next Scheduled EDR Contact: 04/20/2020
Data Release Frequency: Annually

NY MANIFEST: Facility and Manifest Data
Manifest is a document that lists and tracks hazardous waste from the generator through transporters to a TSD facility.

Date of Government Version: 01/01/2019
Date Data Arrived at EDR: 05/01/2019
Date Made Active in Reports: 06/21/2019
Number of Days to Update: 51

Source: Department of Environmental Conservation
Telephone: 518-402-8651
Last EDR Contact: 01/31/2020
Next Scheduled EDR Contact: 05/11/2020
Data Release Frequency: Quarterly

PA MANIFEST: Manifest Information
Hazardous waste manifest information.

Date of Government Version: 06/30/2018
Date Data Arrived at EDR: 07/19/2019
Date Made Active in Reports: 09/10/2019
Number of Days to Update: 53

Source: Department of Environmental Protection
Telephone: 717-783-8990
Last EDR Contact: 01/14/2020
Next Scheduled EDR Contact: 04/07/2020
Data Release Frequency: Annually

RI MANIFEST: Manifest information
Hazardous waste manifest information

Date of Government Version: 12/31/2018
Date Data Arrived at EDR: 10/02/2019
Date Made Active in Reports: 12/10/2019
Number of Days to Update: 69

Source: Department of Environmental Management
Telephone: 401-222-2797
Last EDR Contact: 02/18/2020
Next Scheduled EDR Contact: 06/01/2020
Data Release Frequency: Annually

WI MANIFEST: Manifest Information
Hazardous waste manifest information.

Date of Government Version: 05/31/2018
Date Data Arrived at EDR: 06/19/2019
Date Made Active in Reports: 09/03/2019
Number of Days to Update: 76

Source: Department of Natural Resources
Telephone: N/A
Last EDR Contact: 03/09/2020
Next Scheduled EDR Contact: 06/22/2020
Data Release Frequency: Annually

Oil/Gas Pipelines
Source: Endeavor Business Media
Petroleum Bundle (Crude Oil, Refined Products, Petrochemicals, Gas Liquids (LPG/NGL), and Specialty Gases (Miscellaneous)) N = Natural Gas Bundle (Natural Gas, Gas Liquids (LPG/NGL), and Specialty Gases (Miscellaneous)). This map includes information copyrighted by Endeavor Business Media. This information is provided on a best effort basis and Endeavor Business Media does not guarantee its accuracy nor warrant its fitness for any particular purpose. Such information has been reprinted with the permission of Endeavor Business Media.

Electric Power Transmission Line Data
Source: Endeavor Business Media
This map includes information copyrighted by Endeavor Business Media. This information is provided on a best effort basis and Endeavor Business Media does not guarantee its accuracy nor warrant its fitness for any particular purpose. Such information has been reprinted with the permission of Endeavor Business Media.

Sensitive Receptors: There are individuals deemed sensitive receptors due to their fragile immune systems and special sensitivity to environmental discharges. These sensitive receptors typically include the elderly, the sick, and children. While the location of all sensitive receptors cannot be determined, EDR indicates those buildings and facilities - schools, daycares, hospitals, medical centers, and nursing homes - where individuals who are sensitive receptors are likely to be located.

AHA Hospitals:
Source: American Hospital Association, Inc.
Telephone: 312-280-5991
The database includes a listing of hospitals based on the American Hospital Association's annual survey of hospitals.

Medical Centers: Provider of Services Listing
Source: Centers for Medicare & Medicaid Services
Telephone: 410-786-3000
A listing of hospitals with Medicare provider number, produced by Centers of Medicare & Medicaid Services, a federal agency within the U.S. Department of Health and Human Services.

Nursing Homes
Source: National Institutes of Health
Telephone: 301-594-6248
Information on Medicare and Medicaid certified nursing homes in the United States.

Public Schools
Source: National Center for Education Statistics
Telephone: 202-502-7300
The National Center for Education Statistics' primary database on elementary and secondary public education in the United States. It is a comprehensive, annual, national statistical database of all public elementary and secondary schools and school districts, which contains data that are comparable across all states.

Private Schools
Source: National Center for Education Statistics
Telephone: 202-502-7300
The National Center for Education Statistics' primary database on private school locations in the United States.

Daycare Centers: Licensed Facilities
Source: Department of Social Services
Telephone: 916-657-4041

Flood Zone Data: This data was obtained from the Federal Emergency Management Agency (FEMA). It depicts 100-year and 500-year flood zones as defined by FEMA. It includes the National Flood Hazard Layer (NFHL) which incorporates Flood Insurance Rate Map (FIRM) data and Q3 data from FEMA in areas not covered by NFHL.
Source: FEMA
Telephone: 877-336-2627
Date of Government Version: 2003, 2015

GOVERNMENT RECORDS SEARCHED / DATA CURRENCY TRACKING

NWI: National Wetlands Inventory. This data, available in select counties across the country, was obtained by EDR in 2002, 2005 and 2010 from the U.S. Fish and Wildlife Service.

State Wetlands Data: Wetland Inventory
Source: Department of Fish and Wildlife
Telephone: 916-445-0411

Current USGS 7.5 Minute Topographic Map
Source: U.S. Geological Survey

STREET AND ADDRESS INFORMATION

© 2015 TomTom North America, Inc. All rights reserved. This material is proprietary and the subject of copyright protection and other intellectual property rights owned by or licensed to Tele Atlas North America, Inc. The use of this material is subject to the terms of a license agreement. You will be held liable for any unauthorized copying or disclosure of this material.

CITADEL
ENVIRONMENTAL SERVICES, INC.

Appendix L
EDR Vapor Encroachment Screen

4141 Whitsett Avenue
4141 Whitsett Avenue
Studio City, CA 91604

Inquiry Number: 6028285.2s
April 7, 2020

EDR Vapor Encroachment Screen

Prepared using EDR's Vapor Encroachment Worksheet

EDR® Environmental Data Resources Inc

6 Armstrong Road, 4th floor
Shelton, CT 06484
Toll Free: 800.352.0050
www.edrnet.com

TABLE OF CONTENTS

SECTION	PAGE
Executive Summary	**ES1**
Primary Map	**2**
Secondary Map	**3**
Map Findings	**4**
Record Sources and Currency	**GR-1**

Thank you for your business.
Please contact EDR at 1-800-352-0050
with any questions or comments.

Disclaimer - Copyright and Trademark Notice

The EDR Vapor Encroachment Worksheet enables EDR's customers to make certain online modifications that effects maps, text and calculations contained in this Report. As a result, maps, text and calculations contained in this Report may have been so modified. EDR has not taken any action to verify any such modifications, and this report and the findings set forth herein must be read in light of this fact. Environmental Data Resources shall not be responsible for any customer's decision to include or not include in any final report any records determined to be within the relevant minimum search distances.

This report contains information obtained from a variety of public and other sources reasonably available to Environmental Data Resources, Inc. It cannot be concluded from this Report that coverage information for the target and surrounding properties does not exist from other sources. **NO WARRANTY EXPRESSED OR IMPLIED, IS MADE WHATSOEVER IN CONNECTION WITH THIS REPORT. ENVIRONMENTAL DATA RESOURCES, INC. SPECIFICALLY DISCLAIMS THE MAKING OF ANYSUCH WARRANTIES, INCLUDING WITHOUT LIMITATION, MERCHANTABILITY OR FITNESS FOR A PARTICULAR USE OR PURPOSE. ALL RISK IS ASSUMED BY THE USER. IN NO EVENT SHALL ENVIRONMENTAL DATA RESOURCES, INC. BE LIABLE TO ANYONE, WHETHER ARISING OUT OF ERRORS OR OMISSIONS, NEGLIGENCE, ACCIDENT OR ANY OTHER CAUSE, FOR ANY LOSS OR DAMAGE, INCLUDING, WITHOUT LIMITATION, SPECIAL, INCIDENTAL, CONSEQUENTIAL, OR EXEMPLARY DAMAGES.ANY LIABILITY ON THE PART OF ENVIRONMENTAL DATA RESOURCES, INC. IS STRICTLY LIMITED TO A REFUND OF THE AMOUNT PAID FOR THIS REPORT.** Purchaser accepts this report "AS IS". Any analyses, estimates, ratings, or risk codes provided in this report are provided for illustrative purposes only, and are not intended to provide, nor should they be interpreted as providing any facts regarding, or prediction or forecast of, any environmental risk for any property. Only a Phase I Environmental Site Assessment performed by an environmental professional can produce information regarding the environmental risk for any property. Additionally, the information provided in this Report is not to be construed as legal advice.

Copyright 2020 by Environmental Data Resources, Inc. All rights reserved. Reproduction in any media or format, in whole or in part, of any report or map of Environmental Data Resources, Inc., or its affiliates, is prohibited without prior written permission.

EDR and its logos (including Sanborn and Sanborn Map) are trademarks of Environmental Data Resources, Inc. or its affiliates. All other trademarks used herein are the property of their respective owners.

EXECUTIVE SUMMARY

A search of available environmental records was conducted by EDR. The report was designed to assist parties seeking to meet the search requirements of the ASTM Standard Practice for Assessment of Vapor Encroachment into Structures on Property Involved in Real Estate Transactions (E 2600).

STANDARD ENVIRONMENTAL RECORDS	Default Area of Concern (Miles)*	property	1/10	> 1/10
Federal NPL site list	1.0	0	0	0
Federal Delisted NPL site list	1.0	0	0	0
Federal CERCLIS list	0.5	0	0	0
Federal CERCLIS NFRAP site list	0.5	0	0	0
Federal RCRA CORRACTS facilities list	1.0	0	0	0
Federal RCRA non-CORRACTS TSD facilities list	0.5	0	0	0
Federal RCRA generators list	0.25	0	0	1
Federal institutional controls / engineering controls registries	0.5	0	0	0
Federal ERNS list	0.001	0	0	-
State- and tribal - equivalent NPL	1.0	0	0	0
State- and tribal - equivalent CERCLIS	1.0	0	0	0
State and tribal landfill and/or solid waste disposal site lists	0.5	0	0	0
State and tribal leaking storage tank lists	0.5	0	0	4
State and tribal registered storage tank lists	0.25	1	0	0
State and tribal institutional control / engineering control registries	not searched	-	-	-
State and tribal voluntary cleanup sites	0.5	0	0	0
State and tribal Brownfields sites	0.5	0	0	0

ADDITIONAL ENVIRONMENTAL RECORDS				
Local Brownfield lists	0.5	0	0	0
Local Lists of Landfill / Solid Waste Disposal Sites	0.5	0	0	0
Local Lists of Hazardous waste / Contaminated Sites	1.0	1	3	1
Local Lists of Registered Storage Tanks	0.25	1	0	1
Local Land Records	0.5	0	0	0
Records of Emergency Release Reports	0.5	0	0	0
Other Ascertainable Records	1.0	5	5	7

EDR HIGH RISK HISTORICAL RECORDS				
EDR Exclusive Records	1.0	0	1	3
Exclusive Recovered Govt. Archives	0.001	0	0	-

EXECUTIVE SUMMARY

EDR RECOVERED GOVERNMENT ARCHIVES

EDR Exclusive Records	1.0	0	1	3
Exclusive Recovered Govt. Archives	0.001	0	0	-

*The Default Area of Concern may be adjusted by the environmental professional using experience and professional judgement. Each category may include several databases, and each database may have a different distance. A list of individual databases is provided at the back of this report.

EXECUTIVE SUMMARY

TARGET PROPERTY INFORMATION

ADDRESS

4141 WHITSETT AVENUE
4141 WHITSETT AVENUE
STUDIO CITY, CA 91604

COORDINATES

Latitude (North):	34.145759 - 34° 8′ 44.734497″
Longitude (West):	118.407045 - 118° 24′ 25.356445″
Elevation:	621 ft. above sea level

TARGET PROPERTY SEARCH RESULTS

The target property was identified in the following records.

Site	Database(s)
WEDDINGTON GOLF & TENNIS 4141 N WHITSETT AVE STUDIO CITY, CA 91604	ECHO Registry ID: 110066328753 FINDS Registry ID:: 110066328753
WEDDINGTON GOLF & TENNIS 4141 WHITSETT AVE STUDIO CITY, CA 91604	UST
WEDDINGTON GOLF & TENNIS 4141 WHITSETT AVE STUDIO CITY, CA 91604	RCRA NonGen / NLR EPA ID:: CAL000320383
STUDIO CITY GOLF COURSE 4141 WHITSETT AVE STUDIO CITY, CA 916040000	HAZNET GEPAID: CAC001155976 HWTS
WEDDINGTON GOLF & TENNIS 4141 N WHITSETT AVE STUDIO CITY, CA 91604	CERS CERS HAZ WASTE
STUDIO CITY GOLF COURSE INC 4141 WHITSETT AVE STUDIO CITY, CA 916040000	SWEEPS UST Status: A Comp Number: 4619 Tank Status: CA FID UST Status: A Facility Id: 19055850
WEDDINGTON GOLF & TENNIS 4141 WHITSETT AVE STUDIO CITY, CA 91604	HAZMAT HAZNET GEPAID: CAL000320383 HWTS

EXECUTIVE SUMMARY

SEARCH RESULTS

Unmappable (orphan) sites are not considered in the foregoing analysis.

STANDARD ENVIRONMENTAL RECORDS

Name	Address	Dist/Dir	Map ID	Page
WEDDINGTON GOLF & TENNIS UST: UST	4141 WHITSETT AVE	Property	▲ A2	10
DAISY FRESH DRY CLEANERS RCRA-SQG: RCRA-SQG FINDS: FINDS ECHO: ECHO EMI: EMI HAZNET: HAZNET HWTS: HWTS DRYCLEANERS: DRYCLEANERS	12731 VENTURA BLVD	1/10 - 1/3 WSW	▲ D15	99
THRIFTY OIL CO STATION #236 CERS: CERS LUST: LUST	12500 VENTURA BLVD	1/10 - 1/3 SSE	▲ E20	106
ARCO #9635 LUST: LUST	12500 VENTURA BLVD.	1/10 - 1/3 SSE	▲ E21	108
TESORO USA 63236 HIST CORTESE: HIST CORTESE LUST: LUST HAZNET: HAZNET HWTS: HWTS	12500 VENTURA BLVD	1/10 - 1/3 SSE	▲ E23	125
SHELL WIC#204-7564-0106 HIST CORTESE: HIST CORTESE CERS: CERS LUST: LUST	12456 VENTURA BLVD	1/10 - 1/3 SSE	▲ E24	142

ADDITIONAL ENVIRONMENTAL RECORDS

Name	Address	Dist/Dir	Map ID	Page
WEDDINGTON GOLF & TENNIS ECHO: ECHO FINDS: FINDS	4141 N WHITSETT AVE	Property	▲ A1	10
WEDDINGTON GOLF & TENNIS RCRA NonGen / NLR: RCRA NonGen / NLR	4141 WHITSETT AVE	Property	▲ A3	11
STUDIO CITY GOLF COURSE HAZNET: HAZNET HWTS: HWTS	4141 WHITSETT AVE	Property	▲ A4	12
WEDDINGTON GOLF & TENNIS CERS: CERS CERS HAZ WASTE: CERS HAZ WASTE	4141 N WHITSETT AVE	Property	▲ A5	14
STUDIO CITY GOLF COURSE INC	4141 WHITSETT AVE	Property	▲ A6	22

EXECUTIVE SUMMARY

Name	Address	Dist/Dir	Map ID	Page
SWEEPS UST: SWEEPS UST CA FID UST: CA FID UST				
WEDDINGTON GOLF & TENNIS HAZMAT: SAN JOSE HAZMAT HAZNET: HAZNET HWTS: HWTS	4141 WHITSETT AVE	Property	▲ A7	23
STAPLES THE OFFICE SUPERSTORE EAST INC STORE 0180 CERS HAZ WASTE: CERS HAZ WASTE HAZNET: HAZNET HWTS: HWTS	12605 VENTURA BLVD	<1/10 SSW	▲ 8	27
BED BATH & BEYOND #25 HAZMAT: SAN JOSE HAZMAT CERS HAZ WASTE: CERS HAZ WASTE HAZNET: HAZNET HWTS: HWTS	12555 VENTURA BLVD	<1/10 S	▲ C9	38
AARON BROTHERS #0008 CERS: CERS CERS HAZ WASTE: CERS HAZ WASTE HAZNET: HAZNET HWTS: HWTS	12565 VENTURA BLVD	<1/10 S	▲ C10	73
SNOWMAN CLEANERS HAZNET: HAZNET HWTS: HWTS DRYCLEANERS: DRYCLEANERS	12546 VENTURA BLVD	<1/10 S	▲ C11	81
SNOWMAN CLEANERS EMI: EMI DRYCLEANERS: DRYCLEANERS	12546 VENTURA BL	<1/10 S	▲ C13	97
DAISY FRESH CLEANERS DRYCLEANERS: DRYCLEANERS	12731 VENTURA BLVD	1/10 - 1/3 WSW	▲ D14	98
DAISY FRESH DRY CLEANERS RCRA-SQG: RCRA-SQG FINDS: FINDS ECHO: ECHO EMI: EMI HAZNET: HAZNET HWTS: HWTS DRYCLEANERS: DRYCLEANERS	12731 VENTURA BLVD	1/10 - 1/3 WSW	▲ D15	99
DAISY FRESH CLEANERS DRYCLEANERS: DRYCLEANERS	12731 VENTURA BLVD	1/10 - 1/3 WSW	▲ D16	104
THRIFTY OIL CO STATION #236 CERS: CERS LUST: LUST	12500 VENTURA BLVD	1/10 - 1/3 SSE	▲ E20	106
CJS ARCO INC	12500 VENTURA BLVD	1/10 - 1/3 SSE	▲ E22	110

EXECUTIVE SUMMARY

Name	Address	Dist/Dir	Map ID	Page
CERS TANKS: CERS TANKS HAZMAT: SAN JOSE HAZMAT CERS: CERS CERS HAZ WASTE: CERS HAZ WASTE HAZNET: HAZNET HWTS: HWTS				
TESORO USA 63236 HIST CORTESE: HIST CORTESE LUST: LUST HAZNET: HAZNET HWTS: HWTS	12500 VENTURA BLVD	1/10 - 1/3 SSE	▲ E23	125
SHELL WIC#204-7564-0106 HIST CORTESE: HIST CORTESE CERS: CERS LUST: LUST	12456 VENTURA BLVD	1/10 - 1/3 SSE	▲ E24	142

EDR HIGH RISK HISTORICAL RECORDS

Name	Address	Dist/Dir	Map ID	Page
SNOWMAN CLEANERS EDR Hist Cleaner: EDR Hist Cleaner	12546 VENTURA	<1/10 S	▲ C12	96
DAISY FRESH CLEANERS EDR Hist Cleaner: EDR Hist Cleaner	12731 VENTURA BLVD	1/10 - 1/3 WSW	▲ D17	105
COGGINS H R EDR Hist Auto: EDR Hist Auto	12500 VENTURA BLVD	1/10 - 1/3 SSE	◆ E18	105
COGGINS H R EDR Hist Auto: EDR Hist Auto	12500 VENTURA BLVD	1/10 - 1/3 SSE	◆ E19	106

EDR RECOVERED GOVERNMENT ARCHIVES

Name	Address	Dist/Dir	Map ID	Page
Not Reported				

PRIMARY MAP - 6028285.2S

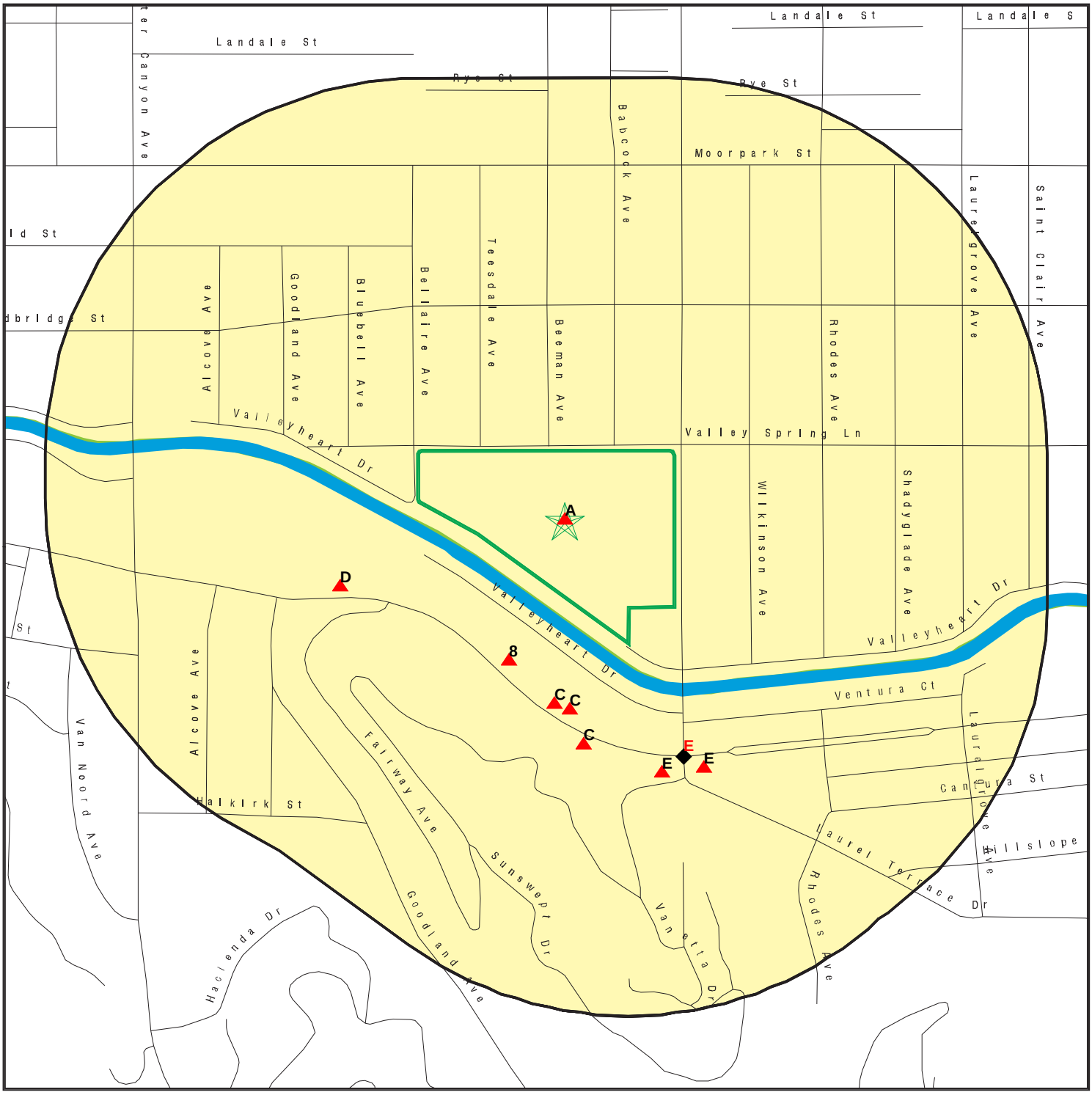

Target Property

Sites at elevations higher than or equal to the target property

Sites at elevations lower than the target property

Manufactured Gas Plants

National Priority List Sites

Dept. Defense Sites

0 300 1/3 Miles

Indian Reservations BIA

Special Flood Hazard Area (1%)

0.2% Annual Chance Flood Hazard

National Wetland Inventory

State Wetlands

Areas of Concern

This report includes Interactive Map Layers to display and/or hide map information. The legend includes only those icons for the default map view.

SITE NAME: 4141 Whitsett Avenue	CLIENT: Citadel Environmental Services
ADDRESS: 4141 Whitsett Avenue Studio City CA 91604	CONTACT: Shirley Lee INQUIRY #: 6028285.2s
LAT/LONG: 34.145759 / 118.407045	DATE: March 31, 2020 3:55 pm

Copyright © 2020 EDR, Inc. © 2015 TomTom Rel. 2015.

SECONDARY MAP - 6028285.2S

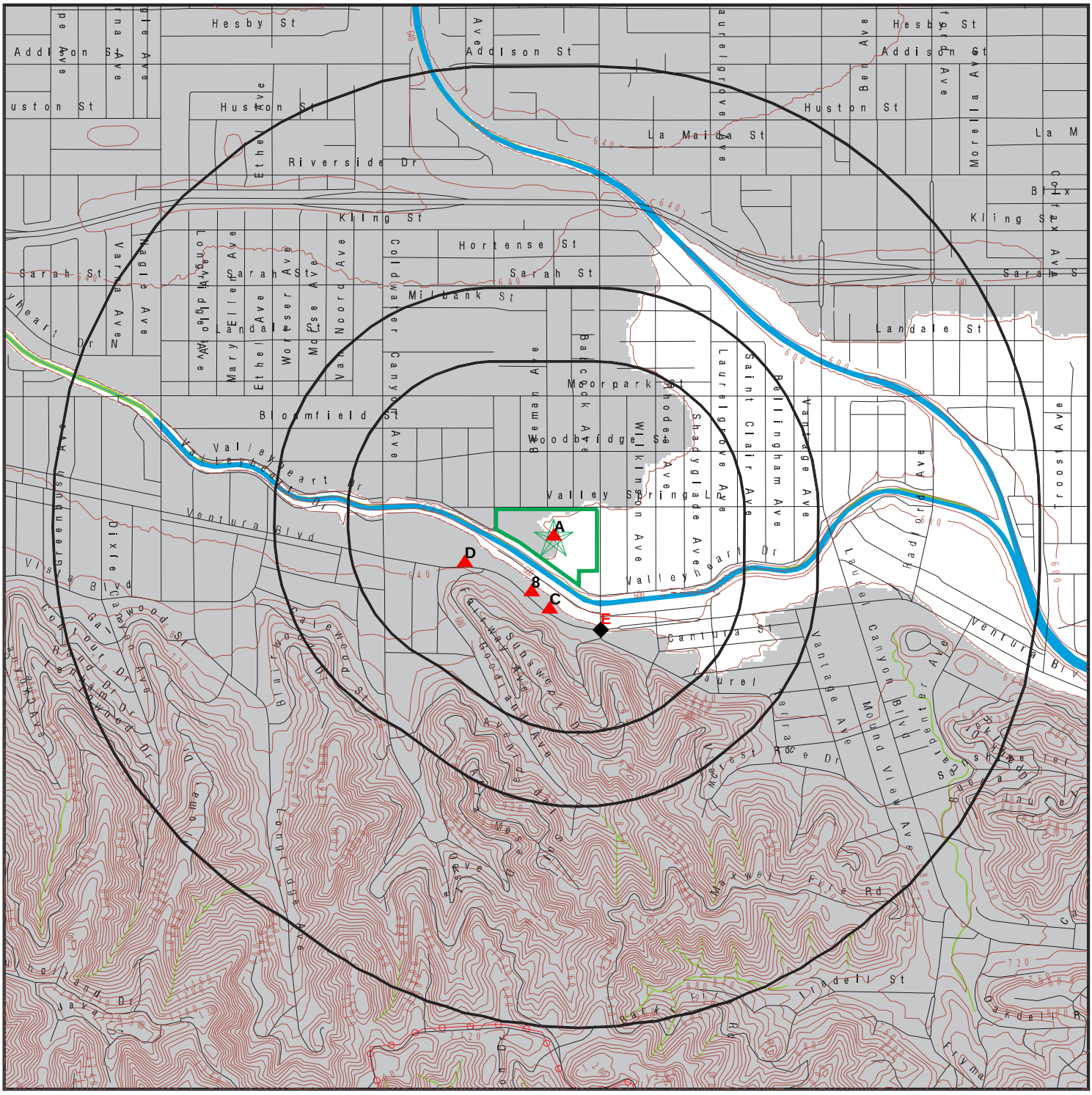

This report includes Interactive Map Layers to display and/or hide map information. The legend includes only those icons for the default map view.

SITE NAME: 4141 Whitsett Avenue ADDRESS: 4141 Whitsett Avenue Studio City CA 91604 LAT/LONG: 34.145759 / 118.407045	CLIENT: Citadel Environmental Services CONTACT: Shirley Lee INQUIRY #: 6028285.2s DATE: March 31, 2020 3:54 pm

Copyright © 2020 EDR, Inc. © 2015 TomTom Rel. 2015.

MAP FINDINGS

LEGEND

FACILITY NAME **FACILITY ADDRESS, CITY, ST, ZIP**		EDR SITE ID NUMBER
◆ **MAP ID#**	Direction Distance Range (Distance feet / miles) Relative Elevation Feet Above Sea Level	ASTM 2600 Record Sources found in this report. Each database searched has been assigned to one or more categories. For detailed information about categorization, see the section of the report Records Searched and Currency.

Worksheet:

Comments:
Comments may be added on the online Vapor Encroachment Worksheet.

DATABASE ACRONYM: Applicable categories (A hoverbox with database description).

WEDDINGTON GOLF & TENNIS 4141 N WHITSETT AVE, STUDIO CITY, CA, 91604		1023337650
▲ A1	Target Property 621 ft. Above Sea Level	Other Ascertainable Records

Worksheet:

FINDS: Other Ascertainable Records

Registry ID:	110066328753
Facility URL:	http://ofmpub.epa.gov/enviro/fii_query_detail.disp_program_facility?p_registry_id=110066328753

Environmental Interest/Information System:

RCRAInfo is a national information system that supports the Resource Conservation and Recovery Act (RCRA) program through the tracking of events and activities related to facilities that generate, transport, and treat, store, or dispose of hazardous waste. RCRAInfo allows RCRA program staff to track the notification, permit, compliance, and corrective action activities required under RCRA.

STATE MASTER

The Click here to access additional FINDS: detail in the EDR Site Report. database contains
http://www.edrnet.com/srf2/FinalSiteReport.aspx?ID=4.v4Ra.IAvQX2eSRpka6t9UEIdlAm7BSmQSTXCE2IPepCSdO4yQpYak4L5lw6Z3tTM7WiUpcEMa3Gedzglad3TfmrV7lO4d7.Q9vMQ2MGRN4aWH8HBIUeAa.2LhQR0XgG5a8eTTSzi5clpd4kxR3Lr6cwtBr4M7UxCEqK23udXYlWl49a.W0vfw3v5RhearC2tKI3kAiR8NVQ6mXiV2rIepFSZL4NYpxfkkjAfd6rFtkN4nqUe9E3YAOkdTdlwe7qEmEd7Ik1l.SqBmbz4w0SjtTfQuOlCkfEOS4yO.Prvlf3jQRfja7t2AYIZfAnX3W0QWYXoC2ezemZSJi4RUpUvkKF5sS62ytYO528Uu6EcG5i7dWnlHn9XpmCt7Md8qNSFnmJT7kOSh9TZS2wECvqEKj2 additional records for this site. Please contact your EDR Account Executive for more information.

ECHO: Other Ascertainable Records

Envid:	1023337650
Registry ID:	110066328753
DFR URL:	http://echo.epa.gov/detailed-facility-report?fid=110066328753
Name:	WEDDINGTON GOLF & TENNIS
Address:	4141 N WHITSETT AVE
City,State,Zip:	STUDIO CITY, CA 91604

WEDDINGTON GOLF & TENNIS 4141 WHITSETT AVE, STUDIO CITY, CA, 91604	U004306220

▲ A2	Target Property 621 ft. Above Sea Level	State and tribal registered storage tank lists

Worksheet:

LOS ANGELES UST: State and tribal registered storage tank lists

Name:	WEDDINGTON GOLF & TENNIS
Address:	4141 WHITSETT AVE
City,State,Zip:	STUDIO CITY, CA 91604
Facility ID:	FA0012541
Last Run Date:	06/03/2019
Status:	INACTIVE

WEDDINGTON GOLF & TENNIS 4141 WHITSETT AVE, STUDIO CITY, CA, 91604		1024817065
▲ A3	Target Property 621 ft. Above Sea Level	Other Ascertainable Records

Worksheet:

RCRA NonGen / NLR: Other Ascertainable Records

Date form received by agency:	2007-06-06 00:00:00.0
Facility name:	WEDDINGTON GOLF & TENNIS
Facility address:	4141 WHITSETT AVE STUDIO CITY, CA 91604
EPA ID:	CAL000320383
Contact:	MATT BECKER
Contact address:	4141 WHITSETT AVE STUDIO CITY, CA 91604
Contact country:	Not Reported
Contact telephone:	818-761-3250
Contact email:	ADVANCEDBOOKINGTENNIS@OUTLOOK.COM
EPA Region:	09
Classification:	Non-Generator
Description:	Handler: Non-Generators do not presently generate hazardous waste

Owner/Operator Summary:

Owner/operator name:	WEDDINGTON GOLF & TENNIS LLC
Owner/operator address:	4141 WHITSETT AVE. STUDIO CITY, CA 91604
Owner/operator country:	Not Reported
Owner/operator telephone:	818-761-3250
Owner/operator email:	Not Reported
Owner/operator fax:	Not Reported
Owner/operator extension:	Not Reported
Legal status:	Other

WEDDINGTON GOLF & TENNIS, 4141 WHITSETT AVE, STUDIO CITY, CA 91604 (Continued)

Owner/Operator Type:	Owner
Owner/Op start date:	Not Reported
Owner/Op end date:	Not Reported
Owner/operator name:	MATT BECKER
Owner/operator address:	4141 WHITSETT AVE STUDIO CITY, CA 91604
Owner/operator country:	Not Reported
Owner/operator telephone:	818-761-3250
Owner/operator email:	Not Reported
Owner/operator fax:	Not Reported
Owner/operator extension:	Not Reported
Legal status:	Other
Owner/Operator Type:	Operator
Owner/Op start date:	Not Reported
Owner/Op end date:	Not Reported

Handler Activities Summary:

U.S. importer of hazardous waste:	No
Mixed waste (haz. and radioactive):	No
Recycler of hazardous waste:	No
Transporter of hazardous waste:	Yes
Treater, storer or disposer of HW:	No
Underground injection activity:	No
On-site burner exemption:	No
Furnace exemption:	No
Used oil fuel burner:	No
Used oil processor:	No
User oil refiner:	No
Used oil fuel marketer to burner:	No
Used oil Specification marketer:	No
Used oil transfer facility:	No
Used oil transporter:	No
Violation Status:	No violations found

STUDIO CITY GOLF COURSE
4141 WHITSETT AVE, STUDIO CITY, CA, 916040000 S112870046

▲ A4	Target Property 621 ft. Above Sea Level	Other Ascertainable Records

Worksheet:

HAZNET: Other Ascertainable Records

Name:	STUDIO CITY GOLF COURSE
Address:	4141 WHITSETT AVE
Address 2:	Not Reported
City,State,Zip:	STUDIO CITY, CA 916040000
Contact:	RICK NEGRI/CONTRACTOR

STUDIO CITY GOLF COURSE, 4141 WHITSETT AVE, STUDIO CITY, CA 916040000 (Continued)

Telephone:	3104936206
Mailing Name:	Not Reported
Mailing Address:	4141 WHITSETT AVE
Year:	1995
Gepaid:	CAC001155976
TSD EPA ID:	CAT080013352
CA Waste Code:	241 - Tank bottom waste
Disposal Method:	R01 - Recycler
Tons:	0.2085

Additional Info:

Year:	1995
Gen EPA ID:	CAC001155976
Shipment Date:	19951017
Creation Date:	7/26/1996 0:00:00
Receipt Date:	19951018
Manifest ID:	95534890
Trans EPA ID:	CAL922125668
Trans Name:	Not Reported
Trans 2 EPA ID:	Not Reported
Trans 2 Name:	Not Reported
TSDF EPA ID:	CAT080013352
Trans Name:	Not Reported
TSDF Alt EPA ID:	Not Reported
TSDF Alt Name:	Not Reported
CA Waste Code:	241 - Tank bottom waste 251 Still bottoms with halogenated organics
RCRA Code:	Not Reported
Disposal Method:	R01 - Recycler
Quantity Tons:	0.2085
Waste Quantity:	50
Quantity Unit:	G
Additional Code 1:	Not Reported
Additional Code 2:	Not Reported
Additional Code 3:	Not Reported
Additional Code 4:	Not Reported
Additional Code 5:	Not Reported

HWTS: Other Ascertainable Records

Name:	STUDIO CITY GOLF COURSE
Address:	4141 WHITSETT AVE
Address 2:	Not Reported
City,State,Zip:	STUDIO CITY, CA 916040000
EPA ID:	CAC001155976
Inactive Date:	10/25/2000
Create Date:	10/13/1995
Last Act Date:	10/25/2000
Mailing Name:	Not Reported

STUDIO CITY GOLF COURSE, 4141 WHITSETT AVE, STUDIO CITY, CA 916040000 (Continued)

Mailing Address:	4141 WHITSETT AVE
Mailing Address 2:	Not Reported
Mailing City,State,Zip:	STUDIO CITY, CA 916040000
Owner Name:	GEORGE MC GALLISTER
Owner Address:	4141 WHITSETT AVE
Owner Address 2:	Not Reported
Owner City,State,Zip:	STUDIO CITY, CA 916040000
Contact Name:	RICK NEGRI/CONTRACTOR
Contact Address:	4141 WHITSETT AVE
Contact Address 2:	Not Reported
City,State,Zip:	STUDIO CITY, CA 916040000

WEDDINGTON GOLF & TENNIS 4141 N WHITSETT AVE, STUDIO CITY, CA, 91604		S123535284
▲ A5	Target Property 621 ft. Above Sea Level	Local Lists of Hazardous waste / Contaminated Sites Other Ascertainable Records

Worksheet:

CERS HAZ WASTE: Local Lists of Hazardous waste / Contaminated Sites

Name:	WEDDINGTON GOLF & TENNIS
Address:	4141 N WHITSETT AVE
City,State,Zip:	STUDIO CITY, CA 91604
Site ID:	84976
CERS ID:	10244989
CERS Description:	Hazardous Waste Generator

CERS: Other Ascertainable Records

Name:	WEDDINGTON GOLF & TENNIS
Address:	4141 N WHITSETT AVE
City,State,Zip:	STUDIO CITY, CA 91604
Site ID:	84976
CERS ID:	10244989
CERS Description:	Chemical Storage Facilities

Violations:

Site ID:	84976
Site Name:	WEDDINGTON GOLF & TENNIS
Violation Date:	11-13-2015
Citation:	HSC 6.95 25508(a)(1) - California Health and Safety Code, Chapter 6.95, Section(s) 25508(a)(1)
Violation Description:	Failure to complete and electronically submit a site map with all required content.
Violation Notes:	Returned to compliance on 11/09/2018.
Violation Division:	Los Angeles City Fire Department
Violation Program:	HMRRP
Violation Source:	CERS
Site ID:	84976
Site Name:	WEDDINGTON GOLF & TENNIS

WEDDINGTON GOLF & TENNIS, 4141 N WHITSETT AVE, STUDIO CITY, CA 91604 (Continued)

Violation Date:	11-13-2015
Citation:	HSC 6.95 25508(a)(1) - California Health and Safety Code, Chapter 6.95, Section(s) 25508(a)(1)
Violation Description:	Failure to electronically submit the emergency response plan and procedures when not meeting the agricultural handler exemption requirements.
Violation Notes:	Returned to compliance on 11/09/2018.
Violation Division:	Los Angeles City Fire Department
Violation Program:	HMRRP
Violation Source:	CERS
Site ID:	84976
Site Name:	WEDDINGTON GOLF & TENNIS
Violation Date:	10-16-2018
Citation:	HSC 6.95 25508(a)(1) - California Health and Safety Code, Chapter 6.95, Section(s) 25508(a)(1)
Violation Description:	Failure to establish and electronically submit an adequate emergency response plan and procedures for a release or threatened release of a hazardous material.
Violation Notes:	Returned to compliance on 11/09/2018. OBSERVATION: The business failed to establish and electronically submit adequate and EMERGENCY RESPONSE/CONTINGENCY PLAN form in CERS for 2018 for a release or threatened release of a hazardous material. CORRECTIVE ACTION: Login to CERS complete an EMERGENCY RESPONSE/CONTINGENCY PLAN form and submit electronically in CERS. Please see email attachment for an EMERGENCY RESPONSE/CONTINGENCY PLAN form.
Violation Division:	Los Angeles City Fire Department
Violation Program:	HMRRP
Violation Source:	CERS
Site ID:	84976
Site Name:	WEDDINGTON GOLF & TENNIS
Violation Date:	11-13-2015
Citation:	HSC 6.95 25508(d) - California Health and Safety Code, Chapter 6.95, Section(s) 25508(d)
Violation Description:	Failure to complete and/or electronically submit a business plan when storing/handling a hazardous material at or above reportable quantities.
Violation Notes:	Returned to compliance on 11/09/2018.
Violation Division:	Los Angeles City Fire Department
Violation Program:	HMRRP
Violation Source:	CERS
Site ID:	84976
Site Name:	WEDDINGTON GOLF & TENNIS
Violation Date:	11-13-2015
Citation:	HSC 6.95 25507 - California Health and Safety Code, Chapter 6.95, Section(s) 25507
Violation Description:	Failure to adequately establish and implement a business plan when storing/handling a hazardous material at or above reportable quantities.
Violation Notes:	Returned to compliance on 11/09/2018.
Violation Division:	Los Angeles City Fire Department
Violation Program:	HMRRP
Violation Source:	CERS
Site ID:	84976
Site Name:	WEDDINGTON GOLF & TENNIS
Violation Date:	11-13-2015
Citation:	HSC 6.95 25508(a)(1) - California Health and Safety Code, Chapter 6.95, Section(s) 25508(a)(1)
Violation Description:	Failure to electronically submit the training program in safety procedures when not meeting the agricultural handler exemption requirements.
Violation Notes:	Returned to compliance on 11/09/2018.
Violation Division:	Los Angeles City Fire Department
Violation Program:	HMRRP

WEDDINGTON GOLF & TENNIS, 4141 N WHITSETT AVE, STUDIO CITY, CA 91604 (Continued)

Violation Source:	CERS
Site ID:	84976
Site Name:	WEDDINGTON GOLF & TENNIS
Violation Date:	10-16-2018
Citation:	HSC 6.95 25507 - California Health and Safety Code, Chapter 6.95, Section(s) 25507
Violation Description:	Failure to adequately establish and implement a business plan when storing/handling a hazardous material at or above reportable quantities.
Violation Notes:	Returned to compliance on 11/09/2018. OBSERVATION: The business failed to establish and implement a business plan in CERS for 2018 when handling hazardous materials at or above the reportable threshold quantities. CORRECTIVE ACTION: Login to CERS and establish and implement a business plan for the facility. Submit documentation of correction to the unified program agency.
Violation Division:	Los Angeles City Fire Department
Violation Program:	HMRRP
Violation Source:	CERS
Site ID:	84976
Site Name:	WEDDINGTON GOLF & TENNIS
Violation Date:	11-13-2015
Citation:	HSC 6.95 25508(a)(1) - California Health and Safety Code, Chapter 6.95, Section(s) 25508(a)(1)
Violation Description:	Failure to establish and electronically submit an adequate emergency response plan and procedures for a release or threatened release of a hazardous material.
Violation Notes:	Returned to compliance on 11/09/2018.
Violation Division:	Los Angeles City Fire Department
Violation Program:	HMRRP
Violation Source:	CERS
Site ID:	84976
Site Name:	WEDDINGTON GOLF & TENNIS
Violation Date:	11-13-2015
Citation:	19 CCR 6.95 25508(a)(1) - California Code of Regulations, Title 19, Chapter 6.95, Section(s) 25508(a)(1)
Violation Description:	Failure to complete and electronically submit the Business Activities Page and/or Business Owner Operator Identification Page.
Violation Notes:	Returned to compliance on 11/09/2018.
Violation Division:	Los Angeles City Fire Department
Violation Program:	HMRRP
Violation Source:	CERS
Site ID:	84976
Site Name:	WEDDINGTON GOLF & TENNIS
Violation Date:	11-13-2015
Citation:	HSC 6.95 25505.1 - California Health and Safety Code, Chapter 6.95, Section(s) 25505.1
Violation Description:	Failure to provide a copy of the business plan to the owner or the owner's agent within five working days after receiving a request for a copy from the owner or the owner's agent.
Violation Notes:	Returned to compliance on 11/09/2018.
Violation Division:	Los Angeles City Fire Department
Violation Program:	HMRRP
Violation Source:	CERS
Site ID:	84976
Site Name:	WEDDINGTON GOLF & TENNIS
Violation Date:	11-13-2015
Citation:	HSC 6.95 25508.2 - California Health and Safety Code, Chapter 6.95, Section(s) 25508.2
Violation Description:	Failure to annually review and electronically certify that the business plan is complete, accurate, and up-to-date.

WEDDINGTON GOLF & TENNIS, 4141 N WHITSETT AVE, STUDIO CITY, CA 91604 (Continued)

Violation Notes:	Returned to compliance on 11/09/2018.
Violation Division:	Los Angeles City Fire Department
Violation Program:	HMRRP
Violation Source:	CERS
Site ID:	84976
Site Name:	WEDDINGTON GOLF & TENNIS
Violation Date:	06-07-2019
Citation:	22 CCR 12 66262.34(f) - California Code of Regulations, Title 22, Chapter 12, Section(s) 66262.34(f)
Violation Description:	Failure to properly label hazardous waste accumulation containers and portable tanks with the following requirements: "Hazardous Waste", name and address of the generator, physical and chemical characteristics of the Hazardous Waste, and starting accumulation date.
Violation Notes:	Returned to compliance on 06/27/2019. OBSERVATION: Observed 55 gallon drum of used motor oil with hazardous waste label covered in oily grime rendering it unreadable. CORRECTIVE ACTION: Provide proper hazardous waste label for 55 gallon drum of used motor oil. Submit a photo to the CUPA demonstrating that the container listed above has been properly labeled.
Violation Division:	Los Angeles County Fire Department
Violation Program:	HW
Violation Source:	CERS
Site ID:	84976
Site Name:	WEDDINGTON GOLF & TENNIS
Violation Date:	11-13-2015
Citation:	HSC 6.95 25508(a)(1) - California Health and Safety Code, Chapter 6.95, Section(s) 25508(a)(1)
Violation Description:	Failure to establish and electronically submit a business plan when not meeting the remote unstaffed facility exemption requirements.
Violation Notes:	Returned to compliance on 11/09/2018.
Violation Division:	Los Angeles City Fire Department
Violation Program:	HMRRP
Violation Source:	CERS
Site ID:	84976
Site Name:	WEDDINGTON GOLF & TENNIS
Violation Date:	06-07-2019
Citation:	22 CCR 12 66262.40(a) - California Code of Regulations, Title 22, Chapter 12, Section(s) 66262.40(a)
Violation Description:	Failure to keep a copy of each properly signed manifest for at least three years from the date the waste was accepted by the initial transporter. The manifest signed at the time the waste was accepted for transport shall be kept until receiving a signed copy from the designated facility which received the waste.
Violation Notes:	Returned to compliance on 06/27/2019. OBSERVATION: Uniform Hazardous Waste Manifests for were not available at the time of inspection. CORRECTIVE ACTION: Locate a copy of most recent manifest for used motor oil and submit copy to inspector.
Violation Division:	Los Angeles County Fire Department
Violation Program:	HW
Violation Source:	CERS
Site ID:	84976
Site Name:	WEDDINGTON GOLF & TENNIS
Violation Date:	11-13-2015
Citation:	HSC 6.95 25508.1(a)-(e) - California Health and Safety Code, Chapter 6.95, Section(s) 25508.1(a)-(e)
Violation Description:	Failure to electronically update business plan within 30 days of any one of the following events: A 100 percent or more increase in the quantity of a previously disclosed material. Any handling of a previously undisclosed hazardous materials at or above reportable quantities. A change of business address, business ownership, or business name.
Violation Notes:	Returned to compliance on 11/09/2018.
Violation Division:	Los Angeles City Fire Department
Violation Program:	HMRRP

WEDDINGTON GOLF & TENNIS, 4141 N WHITSETT AVE, STUDIO CITY, CA 91604 (Continued)

Violation Source:	CERS
Site ID:	84976
Site Name:	WEDDINGTON GOLF & TENNIS
Violation Date:	11-13-2015
Citation:	HSC 6.95 25508.1(f) - California Health and Safety Code, Chapter 6.95, Section(s) 25508.1(f)
Violation Description:	Failure to electronically update the business plan within 30 days of a substantial change.
Violation Notes:	Returned to compliance on 11/09/2018.
Violation Division:	Los Angeles City Fire Department
Violation Program:	HMRRP
Violation Source:	CERS
Site ID:	84976
Site Name:	WEDDINGTON GOLF & TENNIS
Violation Date:	10-16-2018
Citation:	HSC 6.95 25508(a)(1) - California Health and Safety Code, Chapter 6.95, Section(s) 25508(a)(1)
Violation Description:	Failure to complete and electronically submit hazardous material inventory information for all reportable hazardous materials on site at or above reportable quantities.
Violation Notes:	Returned to compliance on 11/09/2018. OBSERVATION: The business failed to complete and electronically submit chemical inventory information for all reportable hazardous materials on site at or above reportable quantities for 2018 in CERS. CORRECTIVE ACTION: Login to CERS review, update and resubmit all hazardous materials inventory on site at or above reportable quantities.
Violation Division:	Los Angeles City Fire Department
Violation Program:	HMRRP
Violation Source:	CERS
Site ID:	84976
Site Name:	WEDDINGTON GOLF & TENNIS
Violation Date:	11-13-2015
Citation:	HSC 6.95 25505.1 - California Health and Safety Code, Chapter 6.95, Section(s) 25505.1
Violation Description:	Failure to notify property owner in writing that the business is subject to the business plan program and has complied with its provisions.
Violation Notes:	Returned to compliance on 11/09/2018.
Violation Division:	Los Angeles City Fire Department
Violation Program:	HMRRP
Violation Source:	CERS
Site ID:	84976
Site Name:	WEDDINGTON GOLF & TENNIS
Violation Date:	11-13-2015
Citation:	HSC 6.95 25508(a)(1) - California Health and Safety Code, Chapter 6.95, Section(s) 25508(a)(1)
Violation Description:	Failure to complete and electronically submit hazardous material inventory information for all reportable hazardous materials on site at or above reportable quantities.
Violation Notes:	Returned to compliance on 11/09/2018.
Violation Division:	Los Angeles City Fire Department
Violation Program:	HMRRP
Violation Source:	CERS
Site ID:	84976
Site Name:	WEDDINGTON GOLF & TENNIS
Violation Date:	11-13-2015
Citation:	HSC 6.95 25508(a)(1) - California Health and Safety Code, Chapter 6.95, Section(s) 25508(a)(1)
Violation Description:	Failure to establish and electronically submit an adequate training program in safety procedures in the event of a release or threatened release of a hazardous material.
Violation Notes:	Returned to compliance on 11/09/2018.

WEDDINGTON GOLF & TENNIS, 4141 N WHITSETT AVE, STUDIO CITY, CA 91604 (Continued)

Violation Division:	Los Angeles City Fire Department
Violation Program:	HMRRP
Violation Source:	CERS
Site ID:	84976
Site Name:	WEDDINGTON GOLF & TENNIS
Violation Date:	11-13-2015
Citation:	HSC 6.95 25510(a) - California Health and Safety Code, Chapter 6.95, Section(s) 25510(a)
Violation Description:	Failure to report a release or threatened release of a hazardous material to the unified program agency and to OES.
Violation Notes:	Returned to compliance on 12/22/2016. 12/22/2016 No release of hazardous substances onsite, violation issued in error, violation was downgraded to a minor violation and closed.
Violation Division:	Los Angeles City Fire Department
Violation Program:	HMRRP
Violation Source:	CERS
Site ID:	84976
Site Name:	WEDDINGTON GOLF & TENNIS
Violation Date:	10-16-2018
Citation:	HSC 6.95 25508(a)(1) - California Health and Safety Code, Chapter 6.95, Section(s) 25508(a)(1)
Violation Description:	Failure to complete and electronically submit the Business Activities Page and/or Business Owner Operator Identification Page.
Violation Notes:	Returned to compliance on 11/09/2018. OBSERVATION: The business failed to complete and electronically submit the: 1) Business Activities Page 2) Business Owner Operator Identification Page CORRECTIVE ACTION: Complete and electronically submit the Business Activities Page and Business Owner Operator Identification Page.
Violation Division:	Los Angeles City Fire Department
Violation Program:	HMRRP
Violation Source:	CERS
Site ID:	84976
Site Name:	WEDDINGTON GOLF & TENNIS
Violation Date:	11-13-2015
Citation:	HSC 6.95 25505(a)(4) - California Health and Safety Code, Chapter 6.95, Section(s) 25505(a)(4)
Violation Description:	Failure to provide initial and annual training to all employees in safety procedures in the event of a release or threatened release of a hazardous material or failure to document and maintain training records for a minimum of three years.
Violation Notes:	Returned to compliance on 11/09/2018.
Violation Division:	Los Angeles City Fire Department
Violation Program:	HMRRP
Violation Source:	CERS
Site ID:	84976
Site Name:	WEDDINGTON GOLF & TENNIS
Violation Date:	10-16-2018
Citation:	HSC 6.95 25508(a)(1) - California Health and Safety Code, Chapter 6.95, Section(s) 25508(a)(1)
Violation Description:	Failure to complete and electronically submit a site map with all required content.
Violation Notes:	Returned to compliance on 11/09/2018. OBSERVATION: The business failed to complete and electronically submit a site map with all required content including: north orientation, loading area, internal roads, adjacent streets, storm and sewer drains, access and exit points, emergency shut offs, evacuation staging area, hazardous materials/waste storage areas and emergency response equipment. CORRECTIVE ACTION: Login to CERS complete and electronically submit a site map with all required content. Please see site map template and required elements.
Violation Division:	Los Angeles City Fire Department
Violation Program:	HMRRP
Violation Source:	CERS

WEDDINGTON GOLF & TENNIS, 4141 N WHITSETT AVE, STUDIO CITY, CA 91604 (Continued)

Evaluation:

Eval General Type:	Compliance Evaluation Inspection
Eval Date:	06-07-2019
Violations Found:	Yes
Eval Type:	Routine done by local agency
Eval Notes:	Marcos Anguiano/Manager xtreme6335@gmail.com
Eval Division:	Los Angeles County Fire Department
Eval Program:	HW
Eval Source:	CERS

Eval General Type:	Compliance Evaluation Inspection
Eval Date:	10-16-2018
Violations Found:	Yes
Eval Type:	Routine done by local agency
Eval Notes:	Consent to enter, inspect and take photographs was given by: Launne Davis The Business Activities, Owner/Operator Identification, Hazardous Materials Inventory, Site Map, Emergency Response/Contingency Plan and Employee Training Plan sections were reviewed in CERS and field verified. Review and correct any violations indicated previously in this report, on or before the COMPLY BY date associated with each violation. NOTE: The LAMC, Sections (L.A.M.C. SECTION 57.105.1.4; 57.120.3; 57.121.2 and 57.121.2.1.) requires businesses that store, use or handle hazardous materials in the City of Los Angeles to obtain a Consolidated Permit from the Los Angeles Fire Department CUPA **** Annual submission of a Hazardous Materials Business Plan into CERS is required between January 1 and March 1 of every year. Please remember that any change in inventory of greater than 100 percent will require new submission within 30 days of that change. As a reminder, you must complete all [Truncated]
Eval Division:	Los Angeles City Fire Department
Eval Program:	HMRRP
Eval Source:	CERS

Eval General Type:	Compliance Evaluation Inspection
Eval Date:	11-13-2015
Violations Found:	Yes
Eval Type:	Routine done by local agency
Eval Notes:	WROTE A NOTICE FOR NO ELECTRONIC SUBMISSION OF HMBP. Mr Marcos Anguiano Manager email xtreme6335@gmail.com
Eval Division:	Los Angeles City Fire Department
Eval Program:	HMRRP
Eval Source:	CERS

Eval General Type:	Other/Unknown
Eval Date:	11-09-2018
Violations Found:	No
Eval Type:	Other, not routine, done by local agency
Eval Notes:	CERS review, email, phone call, tracking sheet updated. Site now complaint.
Eval Division:	Los Angeles City Fire Department
Eval Program:	HMRRP
Eval Source:	CERS

Eval General Type:	Compliance Evaluation Inspection
Eval Date:	11-13-2015
Violations Found:	Yes
Eval Type:	Routine done by local agency
Eval Notes:	WROTE NOTICE FOR NO ELECTRONIC SUBMITTAL FOF HMBP. MARCOR ANGUIANO MANAGER, EMAIL xtreme6335@gmail.com
Eval Division:	Los Angeles City Fire Department
Eval Program:	HMRRP

WEDDINGTON GOLF & TENNIS, 4141 N WHITSETT AVE, STUDIO CITY, CA 91604 (Continued)

Eval Source:	CERS

Affiliation:

Affiliation Type Desc:	CUPA District
Entity Name:	Los Angeles City Fire Department
Entity Title:	Not Reported
Affiliation Address:	200 North Main Street, Room 1780
Affiliation City:	Los Angeles
Affiliation State:	CA
Affiliation Country:	Not Reported
Affiliation Zip:	90012
Affiliation Phone:	(213) 978-3680
Affiliation Type Desc:	Legal Owner
Entity Name:	WEDDINGTON GOLF & TENNIS
Entity Title:	Not Reported
Affiliation Address:	4141 NORTH WHITSETT AVENUE
Affiliation City:	STUDIO CITY
Affiliation State:	CA
Affiliation Country:	United States
Affiliation Zip:	91604
Affiliation Phone:	(818) 761-3250
Affiliation Type Desc:	Parent Corporation
Entity Name:	WEDDINGTON GOLF & TENNIS
Entity Title:	Not Reported
Affiliation Address:	Not Reported
Affiliation City:	Not Reported
Affiliation State:	Not Reported
Affiliation Country:	Not Reported
Affiliation Zip:	Not Reported
Affiliation Phone:	Not Reported
Affiliation Type Desc:	Document Preparer
Entity Name:	MARCOS ANGUIANO
Entity Title:	Not Reported
Affiliation Address:	Not Reported
Affiliation City:	Not Reported
Affiliation State:	Not Reported
Affiliation Country:	Not Reported
Affiliation Zip:	Not Reported
Affiliation Phone:	Not Reported
Affiliation Type Desc:	Identification Signer
Entity Name:	Marcos Anguiano
Entity Title:	MANAGER
Affiliation Address:	Not Reported
Affiliation City:	Not Reported
Affiliation State:	Not Reported
Affiliation Country:	Not Reported
Affiliation Zip:	Not Reported

WEDDINGTON GOLF & TENNIS, 4141 N WHITSETT AVE, STUDIO CITY, CA 91604 (Continued)

Affiliation Phone:	Not Reported
Affiliation Type Desc:	Environmental Contact
Entity Name:	State UST Fund Advisory & Services, Inc.
Entity Title:	Not Reported
Affiliation Address:	22930 CALABASH STREET
Affiliation City:	WOODLAND HILLS
Affiliation State:	CA
Affiliation Country:	Not Reported
Affiliation Zip:	91364
Affiliation Phone:	Not Reported
Affiliation Type Desc:	Property Owner
Entity Name:	WEDDINGTON INVESTMENTS
Entity Title:	Not Reported
Affiliation Address:	4141 NORTH WHITSETT AVENUE
Affiliation City:	STUDIO CITY
Affiliation State:	CA
Affiliation Country:	United States
Affiliation Zip:	91604
Affiliation Phone:	(818) 761-3250
Affiliation Type Desc:	Facility Mailing Address
Entity Name:	Mailing Address
Entity Title:	Not Reported
Affiliation Address:	4141 NORTH WHITSETT AVENUE
Affiliation City:	STUDIO CITY
Affiliation State:	CA
Affiliation Country:	Not Reported
Affiliation Zip:	91604
Affiliation Phone:	Not Reported
Affiliation Type Desc:	Operator
Entity Name:	WEDDINGTON GOLF & TENNIS
Entity Title:	Not Reported
Affiliation Address:	Not Reported
Affiliation City:	Not Reported
Affiliation State:	Not Reported
Affiliation Country:	Not Reported
Affiliation Zip:	Not Reported
Affiliation Phone:	(818) 761-3250

STUDIO CITY GOLF COURSE INC 4141 WHITSETT AVE, STUDIO CITY, CA, 916040000		S101587646
▲ A6	Target Property 621 ft. Above Sea Level	Local Lists of Registered Storage Tanks

Worksheet:

STUDIO CITY GOLF COURSE INC, 4141 WHITSETT AVE, STUDIO CITY, CA 916040000 (Continued)

SWEEPS UST: Local Lists of Registered Storage Tanks

Name:	STUDIO CITY GOLF COURSE INC
Address:	4141 WHITSETT AVE
City:	STUDIO CITY
Status:	Active
Comp Number:	4619
Number:	9
Board Of Equalization:	Not Reported
Referral Date:	04-20-93
Action Date:	05-05-94
Created Date:	02-29-88
Owner Tank Id:	Not Reported
SWRCB Tank Id:	Not Reported
Tank Status:	Not Reported
Capacity:	Not Reported
Active Date:	Not Reported
Tank Use:	Not Reported
STG:	Not Reported
Content:	Not Reported
Number Of Tanks:	Not Reported

CA FID UST: Local Lists of Registered Storage Tanks

Facility ID:	19055850
Regulated By:	UTNKA
Regulated ID:	Not Reported
Cortese Code:	Not Reported
SIC Code:	Not Reported
Facility Phone:	2138773777
Mail To:	Not Reported
Mailing Address:	11222 WEDDINGTON ST
Mailing Address 2:	Not Reported
Mailing City,St,Zip:	STUDIO CITY 916040000
Contact:	Not Reported
Contact Phone:	Not Reported
DUNs Number:	Not Reported
NPDES Number:	Not Reported
EPA ID:	Not Reported
Comments:	Not Reported
Status:	Active

WEDDINGTON GOLF & TENNIS 4141 WHITSETT AVE, STUDIO CITY, CA, 91604		S113147855
▲ A7	Target Property 621 ft. Above Sea Level	Other Ascertainable Records

Worksheet:

WEDDINGTON GOLF & TENNIS, 4141 WHITSETT AVE, STUDIO CITY, CA 91604 (Continued)

HAZNET: Other Ascertainable Records

Name:	WEDDINGTON GOLF & TENNIS
Address:	4141 WHITSETT AVE
Address 2:	Not Reported
City,State,Zip:	STUDIO CITY, CA 91604
Contact:	MATT BECKER
Telephone:	8187613250
Mailing Name:	Not Reported
Mailing Address:	4141 WHITSETT AVE
Year:	2015
Gepaid:	CAL000320383
TSD EPA ID:	CAT080013352
CA Waste Code:	221 - Waste oil and mixed oil
Disposal Method:	H039 - Other Recovery Of Reclamation For Reuse Including Acid Regeneration, Organics Recovery Ect
Tons:	0.38
Year:	2011
Gepaid:	CAL000320383
TSD EPA ID:	CAT080013352
CA Waste Code:	221 - Waste oil and mixed oil
Disposal Method:	H039 - Other Recovery Of Reclamation For Reuse Including Acid Regeneration, Organics Recovery Ect
Tons:	0.418
Year:	2007
Gepaid:	CAL000320383
TSD EPA ID:	CAT080013352
CA Waste Code:	221 - Waste oil and mixed oil
Disposal Method:	H039 - Other Recovery Of Reclamation For Reuse Including Acid Regeneration, Organics Recovery Ect
Tons:	0.285

Additional Info:

Year:	2015
Gen EPA ID:	CAL000320383
Shipment Date:	20150629
Creation Date:	9/23/2015 22:15:29
Receipt Date:	20150630
Manifest ID:	008695955FLE
Trans EPA ID:	CAL000264806
Trans Name:	EXPRESS OIL CO
Trans 2 EPA ID:	Not Reported
Trans 2 Name:	Not Reported
TSDF EPA ID:	CAT080013352
Trans Name:	DEMENNO KERDOON
TSDF Alt EPA ID:	Not Reported
TSDF Alt Name:	Not Reported
CA Waste Code:	221 - Waste oil and mixed oil
RCRA Code:	Not Reported
Disposal Method:	H039 - Other Recovery Of Reclamation For Reuse Including Acid Regeneration, Organics Recovery Ect

WEDDINGTON GOLF & TENNIS, 4141 WHITSETT AVE, STUDIO CITY, CA 91604 (Continued)

Quantity Tons:	0.38
Waste Quantity:	100
Quantity Unit:	G
Additional Code 1:	Not Reported
Additional Code 2:	Not Reported
Additional Code 3:	Not Reported
Additional Code 4:	Not Reported
Additional Code 5:	Not Reported

Additional Info:

Year:	2011
Gen EPA ID:	CAL000320383
Shipment Date:	20110914
Creation Date:	12/9/2011 18:30:58
Receipt Date:	20110916
Manifest ID:	008668782JJK
Trans EPA ID:	CAL000264806
Trans Name:	EXPRESS OIL CO
Trans 2 EPA ID:	Not Reported
Trans 2 Name:	Not Reported
TSDF EPA ID:	CAT080013352
Trans Name:	DEMENNO KERDOON
TSDF Alt EPA ID:	Not Reported
TSDF Alt Name:	Not Reported
CA Waste Code:	221 - Waste oil and mixed oil
RCRA Code:	Not Reported
Disposal Method:	H039 - Other Recovery Of Reclamation For Reuse Including Acid Regeneration, Organics Recovery Ect
Quantity Tons:	0.418
Waste Quantity:	110
Quantity Unit:	G
Additional Code 1:	Not Reported
Additional Code 2:	Not Reported
Additional Code 3:	Not Reported
Additional Code 4:	Not Reported
Additional Code 5:	Not Reported

Additional Info:

Year:	2007
Gen EPA ID:	CAL000320383
Shipment Date:	20070613
Creation Date:	10/22/2007 18:30:08
Receipt Date:	20070613
Manifest ID:	002362323JJK
Trans EPA ID:	CAL000264806
Trans Name:	EXPRESS OIL CO
Trans 2 EPA ID:	Not Reported
Trans 2 Name:	Not Reported
TSDF EPA ID:	CAT080013352

WEDDINGTON GOLF & TENNIS, 4141 WHITSETT AVE, STUDIO CITY, CA 91604 (Continued)

Trans Name:	DEMENNO KERDOON
TSDF Alt EPA ID:	Not Reported
TSDF Alt Name:	Not Reported
CA Waste Code:	221 - Waste oil and mixed oil
RCRA Code:	Not Reported
Disposal Method:	H039 - Other Recovery Of Reclamation For Reuse Including Acid Regeneration, Organics Recovery Ect
Quantity Tons:	0.285
Waste Quantity:	75
Quantity Unit:	G
Additional Code 1:	Not Reported
Additional Code 2:	Not Reported
Additional Code 3:	Not Reported
Additional Code 4:	Not Reported
Additional Code 5:	Not Reported

LOS ANGELES HM: Other Ascertainable Records

Name:	WEDDINGTON GOLF & TENNIS
Address:	4141 WHITSETT AVE
City,State,Zip:	STUDIO CITY, CA 91604
Facility ID:	FA0012541
Last Run Date:	06/01/2019
Status:	ACTIVE

HWTS: Other Ascertainable Records

Name:	WEDDINGTON GOLF & TENNIS
Address:	4141 WHITSETT AVE
Address 2:	Not Reported
City,State,Zip:	STUDIO CITY, CA 91604
EPA ID:	CAL000320383
Inactive Date:	Not Reported
Create Date:	06/06/2007
Last Act Date:	11/29/2018
Mailing Name:	Not Reported
Mailing Address:	4141 WHITSETT AVE
Mailing Address 2:	Not Reported
Mailing City,State,Zip:	STUDIO CITY, CA 916040000
Owner Name:	WEDDINGTON GOLF & TENNIS LLC
Owner Address:	4141 WHITSETT AVE.
Owner Address 2:	Not Reported
Owner City,State,Zip:	STUDIO CITY, CA 916040000
Contact Name:	MATT BECKER
Contact Address:	4141 WHITSETT AVE
Contact Address 2:	Not Reported
City,State,Zip:	STUDIO CITY, CA 91604

NAICS:

EPA ID:	CAL000320383
Create Date:	2007-06-06 13:28:19
NAICS Code:	99999

WEDDINGTON GOLF & TENNIS, 4141 WHITSETT AVE, STUDIO CITY, CA 91604 (Continued)

NAICS Description:	Not Otherwise Specified
Issued EPA ID Date:	2007-06-06 13:28:19
Inactive Date:	Not Reported
Facility Name:	WEDDINGTON GOLF & TENNIS
Facility Address:	4141 WHITSETT AVE
Facility Address 2:	Not Reported
Facility City:	STUDIO CITY
Facility County:	19
Facility State:	CA
Facility Zip:	91604

STAPLES THE OFFICE SUPERSTORE EAST INC STORE 0180 12605 VENTURA BLVD, STUDIO CITY, CA, 91604			S118937464
▲ 8	SSW <1/10	(401 ft. / 0.076 mi.)	Local Lists of Hazardous waste / Contaminated Sites Other Ascertainable Records
	8 ft. Higher Elevation	629 ft. Above Sea Level	

Worksheet:

CERS HAZ WASTE: Local Lists of Hazardous waste / Contaminated Sites

Name:	STAPLES THE OFFICE SUPERSTORE #0180
Address:	12605 VENTURA BLVD
City,State,Zip:	STUDIO CITY, CA 91604
Site ID:	354473
CERS ID:	10635697
CERS Description:	Hazardous Waste Generator

Evaluation:

Eval General Type:	Compliance Evaluation Inspection
Eval Date:	05-17-2019
Violations Found:	No
Eval Type:	Routine done by local agency
Eval Notes:	Karen Rutherford/ Store Manger
Eval Division:	Los Angeles County Fire Department
Eval Program:	HW
Eval Source:	CERS

Coordinates:

Site ID:	354473
Facility Name:	Staples the Office Superstore #0180
Env Int Type Code:	HWG
Program ID:	10635697
Coord Name:	Not Reported
Ref Point Type Desc:	Center of a facility or station.
Latitude:	34.144100
Longitude:	-118.407740

Affiliation:

STAPLES THE OFFICE SUPERSTORE EAST INC STORE 0180, 12605 VENTURA BLVD, STUDIO CITY, CA 91604 (Continued)

Affiliation Type Desc:	Environmental Contact
Entity Name:	Froy Ruiz
Entity Title:	Not Reported
Affiliation Address:	16501 Trojan Way
Affiliation City:	La Mirada
Affiliation State:	CA
Affiliation Country:	Not Reported
Affiliation Zip:	90604
Affiliation Phone:	Not Reported
Affiliation Type Desc:	Facility Mailing Address
Entity Name:	Mailing Address
Entity Title:	Not Reported
Affiliation Address:	500 Staples Drive
Affiliation City:	Framingham
Affiliation State:	MA
Affiliation Country:	Not Reported
Affiliation Zip:	01702
Affiliation Phone:	Not Reported
Affiliation Type Desc:	Operator
Entity Name:	Staples the Office Superstore East Inc
Entity Title:	Not Reported
Affiliation Address:	Not Reported
Affiliation City:	Not Reported
Affiliation State:	Not Reported
Affiliation Country:	Not Reported
Affiliation Zip:	Not Reported
Affiliation Phone:	(508) 253-5000
Affiliation Type Desc:	Property Owner
Entity Name:	STUDIO CITY SPORTS CENTER, LLC C/O ROBERT SCHENKMAN
Entity Title:	Not Reported
Affiliation Address:	16633 VENTURA BLVD. #804
Affiliation City:	ENCINO
Affiliation State:	CA
Affiliation Country:	United States
Affiliation Zip:	91436
Affiliation Phone:	(818) 380-1440
Affiliation Type Desc:	Document Preparer
Entity Name:	Froylan Ruiz Jr
Entity Title:	Not Reported
Affiliation Address:	Not Reported
Affiliation City:	Not Reported
Affiliation State:	Not Reported
Affiliation Country:	Not Reported
Affiliation Zip:	Not Reported
Affiliation Phone:	Not Reported
Affiliation Type Desc:	CUPA District
Entity Name:	Los Angeles City Fire Department

STAPLES THE OFFICE SUPERSTORE EAST INC STORE 0180, 12605 VENTURA BLVD, STUDIO CITY, CA 91604 (Continued)

Entity Title:	Not Reported
Affiliation Address:	200 North Main Street, Room 1780
Affiliation City:	Los Angeles
Affiliation State:	CA
Affiliation Country:	Not Reported
Affiliation Zip:	90012
Affiliation Phone:	(213) 978-3680
Affiliation Type Desc:	Legal Owner
Entity Name:	Staples the Office Superstore East Inc
Entity Title:	Not Reported
Affiliation Address:	500 Staples Drive
Affiliation City:	Framingham
Affiliation State:	MA
Affiliation Country:	United States
Affiliation Zip:	01702
Affiliation Phone:	(508) 253-5000
Affiliation Type Desc:	Parent Corporation
Entity Name:	Staples the Office Superstore East Inc
Entity Title:	Not Reported
Affiliation Address:	Not Reported
Affiliation City:	Not Reported
Affiliation State:	Not Reported
Affiliation Country:	Not Reported
Affiliation Zip:	Not Reported
Affiliation Phone:	Not Reported
Affiliation Type Desc:	Identification Signer
Entity Name:	Froylan Ruiz Jr
Entity Title:	Safety and Compliance Manager
Affiliation Address:	Not Reported
Affiliation City:	Not Reported
Affiliation State:	Not Reported
Affiliation Country:	Not Reported
Affiliation Zip:	Not Reported
Affiliation Phone:	Not Reported

HAZNET: Other Ascertainable Records

Name:	STAPLES THE OFFICE SUPERSTORE EAST INC STORE 0180
Address:	12605 VENTURA BLVD
Address 2:	Not Reported
City,State,Zip:	STUDIO CITY, CA 91604
Contact:	KEITH BARROWS
Telephone:	5082531498
Mailing Name:	Not Reported
Mailing Address:	500 STAPLES DR
Year:	2017
Gepaid:	CAL000390849
TSD EPA ID:	CAD008364432

STAPLES THE OFFICE SUPERSTORE EAST INC STORE 0180, 12605 VENTURA BLVD, STUDIO CITY, CA 91604 (Continued)

CA Waste Code:	122 - Alkaline solution without metals pH >= 12.5
Disposal Method:	H141 - Storage, Bulking, And/Or Transfer Off Site--No Treatment/Reovery (H010-H129) Or (H131-H135)
Tons:	0.007
Year:	2016
Gepaid:	CAL000390849
TSD EPA ID:	UTD981552177
CA Waste Code:	352 - Other organic solids
Disposal Method:	H040 - Incineration--Thermal Destruction Other Than Use As A Fuel
Tons:	0.064
Year:	2016
Gepaid:	CAL000390849
TSD EPA ID:	CAD008364432
CA Waste Code:	122 - Alkaline solution without metals pH >= 12.5
Disposal Method:	H141 - Storage, Bulking, And/Or Transfer Off Site--No Treatment/Reovery (H010-H129) Or (H131-H135)
Tons:	0.005
Year:	2015
Gepaid:	CAL000390849
TSD EPA ID:	CAD008364432
CA Waste Code:	-
Disposal Method:	H141 - Storage, Bulking, And/Or Transfer Off Site--No Treatment/Reovery (H010-H129) Or (H131-H135)
Tons:	0.0005
Year:	2015
Gepaid:	CAL000390849
TSD EPA ID:	CAD008364432
CA Waste Code:	181 - Other inorganic solid waste
Disposal Method:	H141 - Storage, Bulking, And/Or Transfer Off Site--No Treatment/Reovery (H010-H129) Or (H131-H135)
Tons:	0.0005
Year:	2015
Gepaid:	CAL000390849
TSD EPA ID:	CAD008364432
CA Waste Code:	331 - Off-specification, aged or surplus organics
Disposal Method:	H141 - Storage, Bulking, And/Or Transfer Off Site--No Treatment/Reovery (H010-H129) Or (H131-H135)
Tons:	0.001
Year:	2015
Gepaid:	CAL000390849
TSD EPA ID:	CAD008364432
CA Waste Code:	214 - Unspecified solvent mixture
Disposal Method:	H141 - Storage, Bulking, And/Or Transfer Off Site--No Treatment/Reovery (H010-H129) Or (H131-H135)
Tons:	0.002

Additional Info:

Year:	2017
Gen EPA ID:	CAL000390849
Shipment Date:	20170928
Creation Date:	5/17/2018 18:30:51

STAPLES THE OFFICE SUPERSTORE EAST INC STORE 0180, 12605 VENTURA BLVD, STUDIO CITY, CA 91604 (Continued)

Receipt Date:	20171006
Manifest ID:	010145004FLE
Trans EPA ID:	MNS000110924
Trans Name:	STERICYCLE SPECIALTY WASTE SOLUTIONS INC
Trans 2 EPA ID:	CAR000217554
Trans 2 Name:	CRUZ CONTAINERS LOGISTICS INC
TSDF EPA ID:	CAD008364432
Trans Name:	RHO CHEM LLC
TSDF Alt EPA ID:	Not Reported
TSDF Alt Name:	Not Reported
CA Waste Code:	122 - Alkaline solution without metals (pH > 12.5
RCRA Code:	D002
Disposal Method:	H141 - Storage, Bulking, And/Or Transfer Off Site--No Treatment/Reovery (H010-H129) Or (H131-H135)
Quantity Tons:	0.0035
Waste Quantity:	7
Quantity Unit:	P
Additional Code 1:	Not Reported
Additional Code 2:	Not Reported
Additional Code 3:	Not Reported
Additional Code 4:	Not Reported
Additional Code 5:	Not Reported

Shipment Date:	20170401
Creation Date:	5/24/2017 18:30:17
Receipt Date:	20170403
Manifest ID:	009376601FLE
Trans EPA ID:	CAD008364432
Trans Name:	RHO CHEM LLC
Trans 2 EPA ID:	CAD983649880
Trans 2 Name:	PSC ENVIRONMENTAL SERVICES OF POMONA LP
TSDF EPA ID:	CAD008364432
Trans Name:	RHO CHEM LLC
TSDF Alt EPA ID:	Not Reported
TSDF Alt Name:	Not Reported
CA Waste Code:	122 - Alkaline solution without metals (pH > 12.5
RCRA Code:	D002
Disposal Method:	H141 - Storage, Bulking, And/Or Transfer Off Site--No Treatment/Reovery (H010-H129) Or (H131-H135)
Quantity Tons:	0.0035
Waste Quantity:	7
Quantity Unit:	P
Additional Code 1:	Not Reported
Additional Code 2:	Not Reported
Additional Code 3:	Not Reported
Additional Code 4:	Not Reported
Additional Code 5:	Not Reported

Additional Info:

Year:	2016
Gen EPA ID:	CAL000390849

STAPLES THE OFFICE SUPERSTORE EAST INC STORE 0180, 12605 VENTURA BLVD, STUDIO CITY, CA 91604 (Continued)

Shipment Date:	20151006
Creation Date:	12/16/2015 22:15:07
Receipt Date:	20151014
Manifest ID:	005897317FLE
Trans EPA ID:	MNS000110924
Trans Name:	STERICYCLE SPECIALTY WASTE SOLUTIONS INC
Trans 2 EPA ID:	CAD983649880
Trans 2 Name:	PSC ENVIRONMENTAL SERVICES LP
TSDF EPA ID:	CAD008364432
Trans Name:	RHO CHEM LLC
TSDF Alt EPA ID:	Not Reported
TSDF Alt Name:	Not Reported
CA Waste Code:	214 - Unspecified solvent mixture
RCRA Code:	D001
Disposal Method:	H141 - Storage, Bulking, And/Or Transfer Off Site--No Treatment/Reovery (H010-H129) Or (H131-H135)
Quantity Tons:	0.002
Waste Quantity:	4
Quantity Unit:	P
Additional Code 1:	Not Reported
Additional Code 2:	Not Reported
Additional Code 3:	Not Reported
Additional Code 4:	Not Reported
Additional Code 5:	Not Reported

Shipment Date:	20151006
Creation Date:	12/16/2015 22:15:07
Receipt Date:	20151014
Manifest ID:	005897317FLE
Trans EPA ID:	MNS000110924
Trans Name:	STERICYCLE SPECIALTY WASTE SOLUTIONS INC
Trans 2 EPA ID:	CAD983649880
Trans 2 Name:	PSC ENVIRONMENTAL SERVICES LP
TSDF EPA ID:	CAD008364432
Trans Name:	RHO CHEM LLC
TSDF Alt EPA ID:	Not Reported
TSDF Alt Name:	Not Reported
CA Waste Code:	181 - Other inorganic solid waste Organics
RCRA Code:	D009
Disposal Method:	H141 - Storage, Bulking, And/Or Transfer Off Site--No Treatment/Reovery (H010-H129) Or (H131-H135)
Quantity Tons:	0.0005
Waste Quantity:	1
Quantity Unit:	P
Additional Code 1:	Not Reported
Additional Code 2:	Not Reported
Additional Code 3:	Not Reported
Additional Code 4:	Not Reported
Additional Code 5:	Not Reported

Shipment Date:	20151006
Creation Date:	Not Reported
Receipt Date:	Not Reported

STAPLES THE OFFICE SUPERSTORE EAST INC STORE 0180, 12605 VENTURA BLVD, STUDIO CITY, CA 91604 (Continued)

Manifest ID:	005897317FLE
Trans EPA ID:	MNS000110924
Trans Name:	STERICYCLE SPECIALTY WASTE SOLUTIONS INC
Trans 2 EPA ID:	CAD983649880
Trans 2 Name:	PSC ENVIRONMENTAL SERVICES LP
TSDF EPA ID:	CAD008364432
Trans Name:	RHO CHEM LLC
TSDF Alt EPA ID:	Not Reported
TSDF Alt Name:	Not Reported
CA Waste Code:	- Not reported
RCRA Code:	Not Reported
Disposal Method:	H141 - Storage, Bulking, And/Or Transfer Off Site--No Treatment/Reovery (H010-H129) Or (H131-H135)
Quantity Tons:	0.004
Waste Quantity:	8
Quantity Unit:	P
Additional Code 1:	Not Reported
Additional Code 2:	Not Reported
Additional Code 3:	Not Reported
Additional Code 4:	Not Reported
Additional Code 5:	Not Reported
Shipment Date:	20151006
Creation Date:	12/16/2015 22:15:07
Receipt Date:	20151014
Manifest ID:	005897317FLE
Trans EPA ID:	MNS000110924
Trans Name:	STERICYCLE SPECIALTY WASTE SOLUTIONS INC
Trans 2 EPA ID:	CAD983649880
Trans 2 Name:	PSC ENVIRONMENTAL SERVICES LP
TSDF EPA ID:	CAD008364432
Trans Name:	RHO CHEM LLC
TSDF Alt EPA ID:	Not Reported
TSDF Alt Name:	Not Reported
CA Waste Code:	331 - Off-specification, aged, or surplus organics
RCRA Code:	Not Reported
Disposal Method:	H141 - Storage, Bulking, And/Or Transfer Off Site--No Treatment/Reovery (H010-H129) Or (H131-H135)
Quantity Tons:	0.001
Waste Quantity:	2
Quantity Unit:	P
Additional Code 1:	Not Reported
Additional Code 2:	Not Reported
Additional Code 3:	Not Reported
Additional Code 4:	Not Reported
Additional Code 5:	Not Reported
Shipment Date:	20151006
Creation Date:	Not Reported
Receipt Date:	Not Reported
Manifest ID:	005897317FLE
Trans EPA ID:	MNS000110924
Trans Name:	STERICYCLE SPECIALTY WASTE SOLUTIONS INC

STAPLES THE OFFICE SUPERSTORE EAST INC STORE 0180, 12605 VENTURA BLVD, STUDIO CITY, CA 91604 (Continued)

Trans 2 EPA ID:	CAD983649880
Trans 2 Name:	PSC ENVIRONMENTAL SERVICES LP
TSDF EPA ID:	CAD008364432
Trans Name:	RHO CHEM LLC
TSDF Alt EPA ID:	Not Reported
TSDF Alt Name:	Not Reported
CA Waste Code:	331 - Off-specification, aged, or surplus organics
RCRA Code:	Not Reported
Disposal Method:	H141 - Storage, Bulking, And/Or Transfer Off Site--No Treatment/Reovery (H010-H129) Or (H131-H135)
Quantity Tons:	0.0005
Waste Quantity:	1
Quantity Unit:	P
Additional Code 1:	Not Reported
Additional Code 2:	Not Reported
Additional Code 3:	Not Reported
Additional Code 4:	Not Reported
Additional Code 5:	Not Reported
Shipment Date:	20151006
Creation Date:	12/16/2015 22:15:07
Receipt Date:	20151014
Manifest ID:	005897317FLE
Trans EPA ID:	MNS000110924
Trans Name:	STERICYCLE SPECIALTY WASTE SOLUTIONS INC
Trans 2 EPA ID:	CAD983649880
Trans 2 Name:	PSC ENVIRONMENTAL SERVICES LP
TSDF EPA ID:	CAD008364432
Trans Name:	RHO CHEM LLC
TSDF Alt EPA ID:	Not Reported
TSDF Alt Name:	Not Reported
CA Waste Code:	- Not reported
RCRA Code:	Not Reported
Disposal Method:	H141 - Storage, Bulking, And/Or Transfer Off Site--No Treatment/Reovery (H010-H129) Or (H131-H135)
Quantity Tons:	0.0005
Waste Quantity:	1
Quantity Unit:	P
Additional Code 1:	Not Reported
Additional Code 2:	Not Reported
Additional Code 3:	Not Reported
Additional Code 4:	Not Reported
Additional Code 5:	Not Reported

Additional Info:

Year:	2015
Gen EPA ID:	CAL000390849
Shipment Date:	20151006
Creation Date:	Not Reported
Receipt Date:	Not Reported
Manifest ID:	005897317FLE

STAPLES THE OFFICE SUPERSTORE EAST INC STORE 0180, 12605 VENTURA BLVD, STUDIO CITY, CA 91604 (Continued)

Trans EPA ID:	MNS000110924
Trans Name:	STERICYCLE SPECIALTY WASTE SOLUTIONS INC
Trans 2 EPA ID:	CAD983649880
Trans 2 Name:	PSC ENVIRONMENTAL SERVICES LP
TSDF EPA ID:	CAD008364432
Trans Name:	RHO CHEM LLC
TSDF Alt EPA ID:	Not Reported
TSDF Alt Name:	Not Reported
CA Waste Code:	331 - Off-specification, aged, or surplus organics
RCRA Code:	Not Reported
Disposal Method:	H141 - Storage, Bulking, And/Or Transfer Off Site--No Treatment/Reovery (H010-H129) Or (H131-H135)
Quantity Tons:	0.0005
Waste Quantity:	1
Quantity Unit:	P
Additional Code 1:	Not Reported
Additional Code 2:	Not Reported
Additional Code 3:	Not Reported
Additional Code 4:	Not Reported
Additional Code 5:	Not Reported
Shipment Date:	20151006
Creation Date:	Not Reported
Receipt Date:	Not Reported
Manifest ID:	005897317FLE
Trans EPA ID:	MNS000110924
Trans Name:	STERICYCLE SPECIALTY WASTE SOLUTIONS INC
Trans 2 EPA ID:	CAD983649880
Trans 2 Name:	PSC ENVIRONMENTAL SERVICES LP
TSDF EPA ID:	CAD008364432
Trans Name:	RHO CHEM LLC
TSDF Alt EPA ID:	Not Reported
TSDF Alt Name:	Not Reported
CA Waste Code:	- Not reported
RCRA Code:	Not Reported
Disposal Method:	H141 - Storage, Bulking, And/Or Transfer Off Site--No Treatment/Reovery (H010-H129) Or (H131-H135)
Quantity Tons:	0.004
Waste Quantity:	8
Quantity Unit:	P
Additional Code 1:	Not Reported
Additional Code 2:	Not Reported
Additional Code 3:	Not Reported
Additional Code 4:	Not Reported
Additional Code 5:	Not Reported
Shipment Date:	20151006
Creation Date:	12/16/2015 22:15:07
Receipt Date:	20151014
Manifest ID:	005897317FLE
Trans EPA ID:	MNS000110924
Trans Name:	STERICYCLE SPECIALTY WASTE SOLUTIONS INC
Trans 2 EPA ID:	CAD983649880

STAPLES THE OFFICE SUPERSTORE EAST INC STORE 0180, 12605 VENTURA BLVD, STUDIO CITY, CA 91604 (Continued)

Trans 2 Name:	PSC ENVIRONMENTAL SERVICES LP
TSDF EPA ID:	CAD008364432
Trans Name:	RHO CHEM LLC
TSDF Alt EPA ID:	Not Reported
TSDF Alt Name:	Not Reported
CA Waste Code:	331 - Off-specification, aged, or surplus organics
RCRA Code:	Not Reported
Disposal Method:	H141 - Storage, Bulking, And/Or Transfer Off Site--No Treatment/Reovery (H010-H129) Or (H131-H135)
Quantity Tons:	0.001
Waste Quantity:	2
Quantity Unit:	P
Additional Code 1:	Not Reported
Additional Code 2:	Not Reported
Additional Code 3:	Not Reported
Additional Code 4:	Not Reported
Additional Code 5:	Not Reported
Shipment Date:	20151006
Creation Date:	12/16/2015 22:15:07
Receipt Date:	20151014
Manifest ID:	005897317FLE
Trans EPA ID:	MNS000110924
Trans Name:	STERICYCLE SPECIALTY WASTE SOLUTIONS INC
Trans 2 EPA ID:	CAD983649880
Trans 2 Name:	PSC ENVIRONMENTAL SERVICES LP
TSDF EPA ID:	CAD008364432
Trans Name:	RHO CHEM LLC
TSDF Alt EPA ID:	Not Reported
TSDF Alt Name:	Not Reported
CA Waste Code:	181 - Other inorganic solid waste Organics
RCRA Code:	D009
Disposal Method:	H141 - Storage, Bulking, And/Or Transfer Off Site--No Treatment/Reovery (H010-H129) Or (H131-H135)
Quantity Tons:	0.0005
Waste Quantity:	1
Quantity Unit:	P
Additional Code 1:	Not Reported
Additional Code 2:	Not Reported
Additional Code 3:	Not Reported
Additional Code 4:	Not Reported
Additional Code 5:	Not Reported
Shipment Date:	20151006
Creation Date:	12/16/2015 22:15:07
Receipt Date:	20151014
Manifest ID:	005897317FLE
Trans EPA ID:	MNS000110924
Trans Name:	STERICYCLE SPECIALTY WASTE SOLUTIONS INC
Trans 2 EPA ID:	CAD983649880
Trans 2 Name:	PSC ENVIRONMENTAL SERVICES LP
TSDF EPA ID:	CAD008364432
Trans Name:	RHO CHEM LLC

STAPLES THE OFFICE SUPERSTORE EAST INC STORE 0180, 12605 VENTURA BLVD, STUDIO CITY, CA 91604 (Continued)

TSDF Alt EPA ID:	Not Reported
TSDF Alt Name:	Not Reported
CA Waste Code:	- Not reported
RCRA Code:	Not Reported
Disposal Method:	H141 - Storage, Bulking, And/Or Transfer Off Site--No Treatment/Reovery (H010-H129) Or (H131-H135)
Quantity Tons:	0.0005
Waste Quantity:	1
Quantity Unit:	P
Additional Code 1:	Not Reported
Additional Code 2:	Not Reported
Additional Code 3:	Not Reported
Additional Code 4:	Not Reported
Additional Code 5:	Not Reported
Shipment Date:	20151006
Creation Date:	12/16/2015 22:15:07
Receipt Date:	20151014
Manifest ID:	005897317FLE
Trans EPA ID:	MNS000110924
Trans Name:	STERICYCLE SPECIALTY WASTE SOLUTIONS INC
Trans 2 EPA ID:	CAD983649880
Trans 2 Name:	PSC ENVIRONMENTAL SERVICES LP
TSDF EPA ID:	CAD008364432
Trans Name:	RHO CHEM LLC
TSDF Alt EPA ID:	Not Reported
TSDF Alt Name:	Not Reported
CA Waste Code:	214 - Unspecified solvent mixture
RCRA Code:	D001
Disposal Method:	H141 - Storage, Bulking, And/Or Transfer Off Site--No Treatment/Reovery (H010-H129) Or (H131-H135)
Quantity Tons:	0.002
Waste Quantity:	4
Quantity Unit:	P
Additional Code 1:	Not Reported
Additional Code 2:	Not Reported
Additional Code 3:	Not Reported
Additional Code 4:	Not Reported
Additional Code 5:	Not Reported

HWTS: Other Ascertainable Records

Name:	STAPLES THE OFFICE SUPERSTORE EAST INC STORE 0180
Address:	12605 VENTURA BLVD
Address 2:	Not Reported
City,State,Zip:	STUDIO CITY, CA 91604
EPA ID:	CAL000390849
Inactive Date:	Not Reported
Create Date:	11/05/2013
Last Act Date:	09/26/2019
Mailing Name:	Not Reported
Mailing Address:	500 STAPLES DR
Mailing Address 2:	Not Reported

STAPLES THE OFFICE SUPERSTORE EAST INC STORE 0180, 12605 VENTURA BLVD, STUDIO CITY, CA 91604 (Continued)

Mailing City,State,Zip:	FRAMINGHAM, MA 01702
Owner Name:	STAPLES THE OFFICE SUPERSTORE E INC
Owner Address:	500 STAPLES DR
Owner Address 2:	Not Reported
Owner City,State,Zip:	FRAMINGHAM, MA 01702
Contact Name:	KEITH BARROWS
Contact Address:	500 STAPLES DR
Contact Address 2:	Not Reported
City,State,Zip:	FRAMINGHAM, MA 01702

NAICS:

EPA ID:	CAL000390849
Create Date:	2013-11-05 09:46:32
NAICS Code:	45321
NAICS Description:	Office Supplies and Stationery Stores
Issued EPA ID Date:	2013-11-05 09:46:32
Inactive Date:	Not Reported
Facility Name:	STAPLES THE OFFICE SUPERSTORE EAST INC STORE 0180
Facility Address:	12605 VENTURA BLVD
Facility Address 2:	Not Reported
Facility City:	STUDIO CITY
Facility County:	19
Facility State:	CA
Facility Zip:	91604

BED BATH & BEYOND #25 12555 VENTURA BLVD, STUDIO CITY, CA, 916042413			S113799307
▲ C9	S <1/10	(419 ft. / 0.079 mi.)	Local Lists of Hazardous waste / Contaminated Sites Other Ascertainable Records
	6 ft. Higher Elevation	627 ft. Above Sea Level	

Worksheet:

CERS HAZ WASTE: Local Lists of Hazardous waste / Contaminated Sites

Name:	BED, BATH AND BEYOND #25
Address:	12555 VENTURA BLVD
City,State,Zip:	STUDIO CITY, CA 91604
Site ID:	11523
CERS ID:	10167163
CERS Description:	Hazardous Waste Generator

Violations:

Site ID:	11523
Site Name:	Bed, Bath and Beyond #25
Violation Date:	09-07-2018
Citation:	HSC 6.5 25123.3(h) - California Health and Safety Code, Chapter 6.5, Section(s) 25123.3(h)

BED BATH & BEYOND #25, 12555 VENTURA BLVD, STUDIO CITY, CA 916042413 (Continued)

Violation Description:	Failure to determine the status of any hazardous waste if a signed copy of the manifest isnG t received within 35 days of the date the waste was accepted by the initial transporter and/or to submit an Exception Report to DTSC if a signed copy of the manifest isnG t received within 60 days of the date the waste was accepted by the initial transporter.
Violation Notes:	Returned to compliance on 09/10/2018. OBSERVATION: The generator failed to determine the status of a uniform hazardous waste manifested shipment within 35 days from the date the waste was shipped. Final signed copy of manifest #001778562PSC dated 2/23/18 was not available. CORRECTIVE ACTION: Submit documentation to this division demonstrating that the generator has determined the status of the hazardous waste manifest noted above.
Violation Division:	Los Angeles County Fire Department
Violation Program:	HW
Violation Source:	CERS

Evaluation:

Eval General Type:	Compliance Evaluation Inspection
Eval Date:	03-28-2017
Violations Found:	No
Eval Type:	Routine done by local agency
Eval Notes:	Inspection Report Consent to enter, inspect and take photographs was given by: Martin Guerrero Documents uploaded to CERS were reviewed and field verified. The following is a list items that need to be corrected: 1. Post the Consolidated permit in a conspicuous area NOTE: During the inspection it was noted that you have no reportable amounts of hazardous materials on site. Your business has been referred to our Data Management Unit to update your permit to reflect Hazardous Waste only The LAMC, Sections (L.A.M.C. SECTIONS 57.105.1.4; 57.120.3; 57.121.2 and 57.121.2.1.) requires business that store, uses or handle hazardous materials in the City of Los Angeles to obtain a Consolidated Permit from the Los Angeles Fire Department CUPA. To receive a Consolidated Permit you must satisfy the following requirement: **** Annual submission of a hazardous materials business plan to CERS by March 1 of every year. Please remember that any change in inventory of greater [Truncated]
Eval Division:	Los Angeles City Fire Department
Eval Program:	HMRRP
Eval Source:	CERS

Eval General Type:	Compliance Evaluation Inspection
Eval Date:	09-07-2018
Violations Found:	Yes
Eval Type:	Routine done by local agency
Eval Notes:	Larry Garcia, Store Manager
Eval Division:	Los Angeles County Fire Department
Eval Program:	HW
Eval Source:	CERS

Eval General Type:	Other/Unknown
Eval Date:	09-10-2018
Violations Found:	No
Eval Type:	Other, not routine, done by local agency
Eval Notes:	- Store manager emailed final signed copy of manifest #001778562PSC dated 2/23/18.
Eval Division:	Los Angeles County Fire Department
Eval Program:	HW
Eval Source:	CERS

Eval General Type:	Compliance Evaluation Inspection
Eval Date:	08-21-2015
Violations Found:	No
Eval Type:	Routine done by local agency
Eval Notes:	Martin Guerrero
Eval Division:	Los Angeles County Fire Department

BED BATH & BEYOND #25, 12555 VENTURA BLVD, STUDIO CITY, CA 916042413 (Continued)

Eval Program:	HW
Eval Source:	CERS
Eval General Type:	Compliance Evaluation Inspection
Eval Date:	09-16-2013
Violations Found:	No
Eval Type:	Routine done by local agency
Eval Notes:	MET WITH SEAN IRELAND STORE MANAGER AND ASSISTANT MANAGER, HMBP ON SITE, CUSTOMER WILL ESUBMIT HMBP, IF NOT ALREADY DONE SO, TO PORTAL FOR COMPLIANCE WITH STATE BY END OF 2013 CUSTOMER DIRECTED TO CLEAR UP OUTSTANDING BALANCE WITH FIRE DEPT.
Eval Division:	Los Angeles City Fire Department
Eval Program:	HMRRP
Eval Source:	CERS

Coordinates:

Site ID:	11523
Facility Name:	Bed, Bath and Beyond #25
Env Int Type Code:	HWG
Program ID:	10167163
Coord Name:	Not Reported
Ref Point Type Desc:	Center of a facility or station.
Latitude:	34.143530
Longitude:	-118.406850

Affiliation:

Affiliation Type Desc:	Document Preparer
Entity Name:	ASHLEY CAMPBELL
Entity Title:	Not Reported
Affiliation Address:	Not Reported
Affiliation City:	Not Reported
Affiliation State:	Not Reported
Affiliation Country:	Not Reported
Affiliation Zip:	Not Reported
Affiliation Phone:	Not Reported
Affiliation Type Desc:	Facility Mailing Address
Entity Name:	Mailing Address
Entity Title:	Not Reported
Affiliation Address:	5151 San Felipe St, Suite 1000
Affiliation City:	Houston
Affiliation State:	TX
Affiliation Country:	Not Reported
Affiliation Zip:	77056
Affiliation Phone:	Not Reported
Affiliation Type Desc:	Identification Signer
Entity Name:	Ashley Campbell
Entity Title:	Authorized Representative
Affiliation Address:	Not Reported
Affiliation City:	Not Reported

BED BATH & BEYOND #25, 12555 VENTURA BLVD, STUDIO CITY, CA 916042413 (Continued)

Affiliation State:	Not Reported
Affiliation Country:	Not Reported
Affiliation Zip:	Not Reported
Affiliation Phone:	Not Reported
Affiliation Type Desc:	CUPA District
Entity Name:	Los Angeles City Fire Department
Entity Title:	Not Reported
Affiliation Address:	200 North Main Street, Room 1780
Affiliation City:	Los Angeles
Affiliation State:	CA
Affiliation Country:	Not Reported
Affiliation Zip:	90012
Affiliation Phone:	(213) 978-3680
Affiliation Type Desc:	Legal Owner
Entity Name:	Bed, Bath and Beyond of California, LLC
Entity Title:	Not Reported
Affiliation Address:	650 Liberty Ave
Affiliation City:	Union
Affiliation State:	NJ
Affiliation Country:	United States
Affiliation Zip:	07083
Affiliation Phone:	(908) 688-0888
Affiliation Type Desc:	Operator
Entity Name:	Bed, Bath and Beyond, Inc.
Entity Title:	Not Reported
Affiliation Address:	Not Reported
Affiliation City:	Not Reported
Affiliation State:	Not Reported
Affiliation Country:	Not Reported
Affiliation Zip:	Not Reported
Affiliation Phone:	(908) 688-0888
Affiliation Type Desc:	Environmental Contact
Entity Name:	ASHLEY CAMPBELL
Entity Title:	Not Reported
Affiliation Address:	5151 San Felipe St, Suite 1000
Affiliation City:	Houston
Affiliation State:	TX
Affiliation Country:	Not Reported
Affiliation Zip:	77056
Affiliation Phone:	Not Reported
Affiliation Type Desc:	Parent Corporation
Entity Name:	Bed, Bath and Beyond
Entity Title:	Not Reported
Affiliation Address:	Not Reported
Affiliation City:	Not Reported
Affiliation State:	Not Reported
Affiliation Country:	Not Reported

BED BATH & BEYOND #25, 12555 VENTURA BLVD, STUDIO CITY, CA 916042413 (Continued)

Affiliation Zip:	Not Reported
Affiliation Phone:	Not Reported

HAZNET: Other Ascertainable Records

Name:	BED BATH & BEYOND #25
Address:	12555 VENTURA BLVD
Address 2:	Not Reported
City,State,Zip:	STUDIO CITY, CA 916042413
Contact:	ASHLEY CAMPBELL
Telephone:	7139855472
Mailing Name:	Not Reported
Mailing Address:	5151 SAN FELIPE ST
Year:	2017
Gepaid:	CAL000362263
TSD EPA ID:	CAD008364432
CA Waste Code:	122 - Alkaline solution without metals pH >= 12.5
Disposal Method:	H141 - Storage, Bulking, And/Or Transfer Off Site--No Treatment/Reovery (H010-H129) Or (H131-H135)
Tons:	0.033
Year:	2017
Gepaid:	CAL000362263
TSD EPA ID:	CAD008364432
CA Waste Code:	214 - Unspecified solvent mixture
Disposal Method:	H061 - Fuel Blending Prior To Energy Recovery At Another Site
Tons:	0.001
Year:	2017
Gepaid:	CAL000362263
TSD EPA ID:	CAD008364432
CA Waste Code:	791 - Liquids with pH <= 2
Disposal Method:	H141 - Storage, Bulking, And/Or Transfer Off Site--No Treatment/Reovery (H010-H129) Or (H131-H135)
Tons:	0.009
Year:	2017
Gepaid:	CAL000362263
TSD EPA ID:	CAD008364432
CA Waste Code:	181 - Other inorganic solid waste
Disposal Method:	H141 - Storage, Bulking, And/Or Transfer Off Site--No Treatment/Reovery (H010-H129) Or (H131-H135)
Tons:	0.0035
Year:	2017
Gepaid:	CAL000362263
TSD EPA ID:	CAD008364432
CA Waste Code:	331 - Off-specification, aged or surplus organics
Disposal Method:	H141 - Storage, Bulking, And/Or Transfer Off Site--No Treatment/Reovery (H010-H129) Or (H131-H135)
Tons:	0.009
Year:	2016
Gepaid:	CAL000362263
TSD EPA ID:	CAD008364432
CA Waste Code:	214 - Unspecified solvent mixture

BED BATH & BEYOND #25, 12555 VENTURA BLVD, STUDIO CITY, CA 916042413 (Continued)

Disposal Method:	H061 - Fuel Blending Prior To Energy Recovery At Another Site
Tons:	0.005
Year:	2016
Gepaid:	CAL000362263
TSD EPA ID:	CAD008364432
CA Waste Code:	214 - Unspecified solvent mixture
Disposal Method:	H141 - Storage, Bulking, And/Or Transfer Off Site--No Treatment/Reovery (H010-H129) Or (H131-H135)
Tons:	0.005
Year:	2016
Gepaid:	CAL000362263
TSD EPA ID:	CAD008364432
CA Waste Code:	791 - Liquids with pH <= 2
Disposal Method:	H141 - Storage, Bulking, And/Or Transfer Off Site--No Treatment/Reovery (H010-H129) Or (H131-H135)
Tons:	0.0115
Year:	2016
Gepaid:	CAL000362263
TSD EPA ID:	CAD008364432
CA Waste Code:	331 - Off-specification, aged or surplus organics
Disposal Method:	H141 - Storage, Bulking, And/Or Transfer Off Site--No Treatment/Reovery (H010-H129) Or (H131-H135)
Tons:	0.0265
Year:	2016
Gepaid:	CAL000362263
TSD EPA ID:	CAD008364432
CA Waste Code:	181 - Other inorganic solid waste
Disposal Method:	H141 - Storage, Bulking, And/Or Transfer Off Site--No Treatment/Reovery (H010-H129) Or (H131-H135)
Tons:	0.0055

The Click here to access 23 additional CA HAZNET: record(s) in the EDR Site Report. database contains http://www.edrnet.com/srf2/FinalSiteReport.aspx?ID=48x4jT83VxCV2v2jQzTEX97L3BqVHyBcKCj7V4V2u3vbi2n44iOQz0zxe5P2EN6XkZ7Yc7KiL0W3sDBB3qTg37hH0HyEW4Ly8Opx8g2L6jjZTG48cR3yyV5n2ZICEBVy35bevNI2Y75J3Qq8z5y3jPEqVXut4dp7vtLka2nVBM8qH.46c8TyxDE3stjpET7p2SX3VUV3m8z0CGKVW920mvhR2BY4WiQhJztiAJxERlXAm4Iy7wrLGCA69BuaqAa7zRHwhyMN1bdcaGKr.4w7jWW7ssukB4SgV7l4xD848x.R398jypTBD2Fi3K.VCXUeuC86V.U3qnvRH2xE3ueQc6zU45u6Ed3XgI9q27B7LrJBhLBeRqnlBbRHgTy9d5VacuSKru2x3j9F7u.9VJ4YhVJM2 additional records for this site. Please contact your EDR Account Executive for more information.

Additional Info:

Year:	2013
Gen EPA ID:	CAL000362263
Shipment Date:	20131227
Creation Date:	2/24/2014 22:15:23
Receipt Date:	20140108
Manifest ID:	000664406PSC
Trans EPA ID:	CAD008364432
Trans Name:	RHO CHEM LLC
Trans 2 EPA ID:	CAD983649880
Trans 2 Name:	PSC ENVIRONMENTAL SERVICES OF POMONA LP
TSDF EPA ID:	CAD008364432
Trans Name:	RHO CHEM LLC
TSDF Alt EPA ID:	Not Reported
TSDF Alt Name:	Not Reported

BED BATH & BEYOND #25, 12555 VENTURA BLVD, STUDIO CITY, CA 916042413 (Continued)

CA Waste Code:	135 - Unspecified aqueous solution
RCRA Code:	Not Reported
Disposal Method:	H141 - Storage, Bulking, And/Or Transfer Off Site--No Treatment/Reovery (H010-H129) Or (H131-H135)
Quantity Tons:	0.056
Waste Quantity:	112
Quantity Unit:	P
Additional Code 1:	Not Reported
Additional Code 2:	Not Reported
Additional Code 3:	Not Reported
Additional Code 4:	Not Reported
Additional Code 5:	Not Reported
Shipment Date:	20131227
Creation Date:	2/24/2014 22:15:23
Receipt Date:	20140108
Manifest ID:	000664406PSC
Trans EPA ID:	CAD008364432
Trans Name:	RHO CHEM LLC
Trans 2 EPA ID:	CAD983649880
Trans 2 Name:	PSC ENVIRONMENTAL SERVICES OF POMONA LP
TSDF EPA ID:	CAD008364432
Trans Name:	RHO CHEM LLC
TSDF Alt EPA ID:	Not Reported
TSDF Alt Name:	Not Reported
CA Waste Code:	214 - Unspecified solvent mixture
RCRA Code:	D001
Disposal Method:	H141 - Storage, Bulking, And/Or Transfer Off Site--No Treatment/Reovery (H010-H129) Or (H131-H135)
Quantity Tons:	0.0035
Waste Quantity:	7
Quantity Unit:	P
Additional Code 1:	Not Reported
Additional Code 2:	Not Reported
Additional Code 3:	Not Reported
Additional Code 4:	Not Reported
Additional Code 5:	Not Reported
Shipment Date:	20131227
Creation Date:	2/24/2014 22:15:23
Receipt Date:	20140108
Manifest ID:	000664406PSC
Trans EPA ID:	CAD008364432
Trans Name:	RHO CHEM LLC
Trans 2 EPA ID:	CAD983649880
Trans 2 Name:	PSC ENVIRONMENTAL SERVICES OF POMONA LP
TSDF EPA ID:	CAD008364432
Trans Name:	RHO CHEM LLC
TSDF Alt EPA ID:	Not Reported
TSDF Alt Name:	Not Reported
CA Waste Code:	- Not reported
RCRA Code:	Not Reported
Disposal Method:	H141 - Storage, Bulking, And/Or Transfer Off Site--No Treatment/Reovery (H010-H129) Or (H131-H135)

BED BATH & BEYOND #25, 12555 VENTURA BLVD, STUDIO CITY, CA 916042413 (Continued)

Quantity Tons:	0.004
Waste Quantity:	8
Quantity Unit:	P
Additional Code 1:	Not Reported
Additional Code 2:	Not Reported
Additional Code 3:	Not Reported
Additional Code 4:	Not Reported
Additional Code 5:	Not Reported
Shipment Date:	20131227
Creation Date:	2/24/2014 22:15:23
Receipt Date:	20140108
Manifest ID:	000664406PSC
Trans EPA ID:	CAD008364432
Trans Name:	RHO CHEM LLC
Trans 2 EPA ID:	CAD983649880
Trans 2 Name:	PSC ENVIRONMENTAL SERVICES OF POMONA LP
TSDF EPA ID:	CAD008364432
Trans Name:	RHO CHEM LLC
TSDF Alt EPA ID:	Not Reported
TSDF Alt Name:	Not Reported
CA Waste Code:	122 - Alkaline solution without metals (pH > 12.5
RCRA Code:	D002
Disposal Method:	H141 - Storage, Bulking, And/Or Transfer Off Site--No Treatment/Reovery (H010-H129) Or (H131-H135)
Quantity Tons:	0.008
Waste Quantity:	16
Quantity Unit:	P
Additional Code 1:	Not Reported
Additional Code 2:	Not Reported
Additional Code 3:	Not Reported
Additional Code 4:	Not Reported
Additional Code 5:	Not Reported
Shipment Date:	20130710
Creation Date:	9/25/2013 22:15:07
Receipt Date:	20130725
Manifest ID:	000555722PSC
Trans EPA ID:	CAD008364432
Trans Name:	RHO CHEM LLC
Trans 2 EPA ID:	CAD983649880
Trans 2 Name:	PSC ENVIRONMENTAL SERVICES OF POMONA LP
TSDF EPA ID:	CAD008364432
Trans Name:	RHO CHEM LLC
TSDF Alt EPA ID:	Not Reported
TSDF Alt Name:	Not Reported
CA Waste Code:	331 - Off-specification, aged, or surplus organics
RCRA Code:	D001
Disposal Method:	H141 - Storage, Bulking, And/Or Transfer Off Site--No Treatment/Reovery (H010-H129) Or (H131-H135)
Quantity Tons:	0.0075
Waste Quantity:	15
Quantity Unit:	P

BED BATH & BEYOND #25, 12555 VENTURA BLVD, STUDIO CITY, CA 916042413 (Continued)

Additional Code 1:	Not Reported
Additional Code 2:	Not Reported
Additional Code 3:	Not Reported
Additional Code 4:	Not Reported
Additional Code 5:	Not Reported
Shipment Date:	20130710
Creation Date:	Not Reported
Receipt Date:	Not Reported
Manifest ID:	000555722PSC
Trans EPA ID:	CAD008364432
Trans Name:	RHO CHEM LLC
Trans 2 EPA ID:	CAD983649880
Trans 2 Name:	PSC ENVIRONMENTAL SERVICES OF POMONA LP
TSDF EPA ID:	CAD008364432
Trans Name:	RHO CHEM LLC
TSDF Alt EPA ID:	Not Reported
TSDF Alt Name:	Not Reported
CA Waste Code:	135 - Unspecified aqueous solution
RCRA Code:	Not Reported
Disposal Method:	H141 - Storage, Bulking, And/Or Transfer Off Site--No Treatment/Reovery (H010-H129) Or (H131-H135)
Quantity Tons:	0.045
Waste Quantity:	90
Quantity Unit:	P
Additional Code 1:	Not Reported
Additional Code 2:	Not Reported
Additional Code 3:	Not Reported
Additional Code 4:	Not Reported
Additional Code 5:	Not Reported
Shipment Date:	20130710
Creation Date:	9/25/2013 22:15:07
Receipt Date:	20130725
Manifest ID:	000555722PSC
Trans EPA ID:	CAD008364432
Trans Name:	RHO CHEM LLC
Trans 2 EPA ID:	CAD983649880
Trans 2 Name:	PSC ENVIRONMENTAL SERVICES OF POMONA LP
TSDF EPA ID:	CAD008364432
Trans Name:	RHO CHEM LLC
TSDF Alt EPA ID:	Not Reported
TSDF Alt Name:	Not Reported
CA Waste Code:	122 - Alkaline solution without metals (pH > 12.5
RCRA Code:	D002
Disposal Method:	H141 - Storage, Bulking, And/Or Transfer Off Site--No Treatment/Reovery (H010-H129) Or (H131-H135)
Quantity Tons:	0.016
Waste Quantity:	32
Quantity Unit:	P
Additional Code 1:	Not Reported
Additional Code 2:	Not Reported
Additional Code 3:	Not Reported

BED BATH & BEYOND #25, 12555 VENTURA BLVD, STUDIO CITY, CA 916042413 (Continued)

Additional Code 4:	Not Reported
Additional Code 5:	Not Reported
Shipment Date:	20130710
Creation Date:	9/25/2013 22:15:07
Receipt Date:	20130725
Manifest ID:	000555722PSC
Trans EPA ID:	CAD008364432
Trans Name:	RHO CHEM LLC
Trans 2 EPA ID:	CAD983649880
Trans 2 Name:	PSC ENVIRONMENTAL SERVICES OF POMONA LP
TSDF EPA ID:	CAD008364432
Trans Name:	RHO CHEM LLC
TSDF Alt EPA ID:	Not Reported
TSDF Alt Name:	Not Reported
CA Waste Code:	214 - Unspecified solvent mixture
RCRA Code:	U002
Disposal Method:	H061 - Fuel Blending Prior To Energy Recovery At Another Site
Quantity Tons:	0.003
Waste Quantity:	6
Quantity Unit:	P
Additional Code 1:	D001
Additional Code 2:	Not Reported
Additional Code 3:	Not Reported
Additional Code 4:	Not Reported
Additional Code 5:	Not Reported
Shipment Date:	20130710
Creation Date:	9/25/2013 22:15:07
Receipt Date:	20130725
Manifest ID:	000555722PSC
Trans EPA ID:	CAD008364432
Trans Name:	RHO CHEM LLC
Trans 2 EPA ID:	CAD983649880
Trans 2 Name:	PSC ENVIRONMENTAL SERVICES OF POMONA LP
TSDF EPA ID:	CAD008364432
Trans Name:	RHO CHEM LLC
TSDF Alt EPA ID:	Not Reported
TSDF Alt Name:	Not Reported
CA Waste Code:	- Not reported
RCRA Code:	Not Reported
Disposal Method:	H141 - Storage, Bulking, And/Or Transfer Off Site--No Treatment/Reovery (H010-H129) Or (H131-H135)
Quantity Tons:	0.002
Waste Quantity:	4
Quantity Unit:	P
Additional Code 1:	Not Reported
Additional Code 2:	Not Reported
Additional Code 3:	Not Reported
Additional Code 4:	Not Reported
Additional Code 5:	Not Reported

BED BATH & BEYOND #25, 12555 VENTURA BLVD, STUDIO CITY, CA 916042413 (Continued)

Shipment Date:	20130125
Creation Date:	Not Reported
Receipt Date:	Not Reported
Manifest ID:	000446337PSC
Trans EPA ID:	CAD008364432
Trans Name:	RHO CHEM LLC
Trans 2 EPA ID:	CAD983649880
Trans 2 Name:	PSC ENVIRONMENTAL SERVICES OF POMONA LP
TSDF EPA ID:	CAD008364432
Trans Name:	RHO CHEM LLC
TSDF Alt EPA ID:	Not Reported
TSDF Alt Name:	Not Reported
CA Waste Code:	214 - Unspecified solvent mixture
RCRA Code:	D001
Disposal Method:	H141 - Storage, Bulking, And/Or Transfer Off Site--No Treatment/Reovery (H010-H129) Or (H131-H135)
Quantity Tons:	0.002
Waste Quantity:	4
Quantity Unit:	P
Additional Code 1:	Not Reported
Additional Code 2:	Not Reported
Additional Code 3:	Not Reported
Additional Code 4:	Not Reported
Additional Code 5:	Not Reported

Additional Info:

Year:	2016
Gen EPA ID:	CAL000362263
Shipment Date:	20151116
Creation Date:	1/11/2016 22:16:40
Receipt Date:	20151120
Manifest ID:	001146573PSC
Trans EPA ID:	CAD008364432
Trans Name:	RHO CHEM LLC
Trans 2 EPA ID:	CAD983649880
Trans 2 Name:	PSC ENVIRONMENTAL SERVICES OF POMONA LP
TSDF EPA ID:	CAD008364432
Trans Name:	RHO CHEM LLC
TSDF Alt EPA ID:	Not Reported
TSDF Alt Name:	Not Reported
CA Waste Code:	791 - Liquids with pH < 2 792 Liquids with pH < 2 with metals
RCRA Code:	D002
Disposal Method:	H141 - Storage, Bulking, And/Or Transfer Off Site--No Treatment/Reovery (H010-H129) Or (H131-H135)
Quantity Tons:	0.006
Waste Quantity:	12
Quantity Unit:	P
Additional Code 1:	Not Reported
Additional Code 2:	Not Reported
Additional Code 3:	Not Reported
Additional Code 4:	Not Reported

BED BATH & BEYOND #25, 12555 VENTURA BLVD, STUDIO CITY, CA 916042413 (Continued)

Additional Code 5:	Not Reported
Shipment Date:	20151116
Creation Date:	1/11/2016 22:16:40
Receipt Date:	20151120
Manifest ID:	001146573PSC
Trans EPA ID:	CAD008364432
Trans Name:	RHO CHEM LLC
Trans 2 EPA ID:	CAD983649880
Trans 2 Name:	PSC ENVIRONMENTAL SERVICES OF POMONA LP
TSDF EPA ID:	CAD008364432
Trans Name:	RHO CHEM LLC
TSDF Alt EPA ID:	Not Reported
TSDF Alt Name:	Not Reported
CA Waste Code:	214 - Unspecified solvent mixture
RCRA Code:	D001
Disposal Method:	H141 - Storage, Bulking, And/Or Transfer Off Site--No Treatment/Reovery (H010-H129) Or (H131-H135)
Quantity Tons:	0.005
Waste Quantity:	10
Quantity Unit:	P
Additional Code 1:	Not Reported
Additional Code 2:	Not Reported
Additional Code 3:	Not Reported
Additional Code 4:	Not Reported
Additional Code 5:	Not Reported
Shipment Date:	20151116
Creation Date:	1/11/2016 22:16:40
Receipt Date:	20151120
Manifest ID:	001146573PSC
Trans EPA ID:	CAD008364432
Trans Name:	RHO CHEM LLC
Trans 2 EPA ID:	CAD983649880
Trans 2 Name:	PSC ENVIRONMENTAL SERVICES OF POMONA LP
TSDF EPA ID:	CAD008364432
Trans Name:	RHO CHEM LLC
TSDF Alt EPA ID:	Not Reported
TSDF Alt Name:	Not Reported
CA Waste Code:	331 - Off-specification, aged, or surplus organics
RCRA Code:	D001
Disposal Method:	H141 - Storage, Bulking, And/Or Transfer Off Site--No Treatment/Reovery (H010-H129) Or (H131-H135)
Quantity Tons:	0.0055
Waste Quantity:	11
Quantity Unit:	P
Additional Code 1:	Not Reported
Additional Code 2:	Not Reported
Additional Code 3:	Not Reported
Additional Code 4:	Not Reported
Additional Code 5:	Not Reported
Shipment Date:	20151116

BED BATH & BEYOND #25, 12555 VENTURA BLVD, STUDIO CITY, CA 916042413 (Continued)

Creation Date:	1/11/2016 22:16:40
Receipt Date:	20151120
Manifest ID:	001146573PSC
Trans EPA ID:	CAD008364432
Trans Name:	RHO CHEM LLC
Trans 2 EPA ID:	CAD983649880
Trans 2 Name:	PSC ENVIRONMENTAL SERVICES OF POMONA LP
TSDF EPA ID:	CAD008364432
Trans Name:	RHO CHEM LLC
TSDF Alt EPA ID:	Not Reported
TSDF Alt Name:	Not Reported
CA Waste Code:	214 - Unspecified solvent mixture
RCRA Code:	U002
Disposal Method:	H061 - Fuel Blending Prior To Energy Recovery At Another Site
Quantity Tons:	0.012
Waste Quantity:	24
Quantity Unit:	P
Additional Code 1:	D001
Additional Code 2:	Not Reported
Additional Code 3:	Not Reported
Additional Code 4:	Not Reported
Additional Code 5:	Not Reported

Shipment Date:	20150522
Creation Date:	Not Reported
Receipt Date:	Not Reported
Manifest ID:	001016848PSC
Trans EPA ID:	CAD008364432
Trans Name:	RHO CHEM LLC
Trans 2 EPA ID:	CAD983649880
Trans 2 Name:	PSC ENVIRONMENTAL SERVICES OF POMONA LP
TSDF EPA ID:	CAD008364432
Trans Name:	RHO CHEM LLC
TSDF Alt EPA ID:	Not Reported
TSDF Alt Name:	Not Reported
CA Waste Code:	141 - Off-specification, aged, or surplus inorganics
RCRA Code:	D001
Disposal Method:	H141 - Storage, Bulking, And/Or Transfer Off Site--No Treatment/Reovery (H010-H129) Or (H131-H135)
Quantity Tons:	0.0005
Waste Quantity:	1
Quantity Unit:	P
Additional Code 1:	Not Reported
Additional Code 2:	Not Reported
Additional Code 3:	Not Reported
Additional Code 4:	Not Reported
Additional Code 5:	Not Reported

Shipment Date:	20150522
Creation Date:	8/27/2015 22:15:26
Receipt Date:	20150527
Manifest ID:	001016848PSC

BED BATH & BEYOND #25, 12555 VENTURA BLVD, STUDIO CITY, CA 916042413 (Continued)

Trans EPA ID:	CAD008364432
Trans Name:	RHO CHEM LLC
Trans 2 EPA ID:	CAD983649880
Trans 2 Name:	PSC ENVIRONMENTAL SERVICES OF POMONA LP
TSDF EPA ID:	CAD008364432
Trans Name:	RHO CHEM LLC
TSDF Alt EPA ID:	Not Reported
TSDF Alt Name:	Not Reported
CA Waste Code:	214 - Unspecified solvent mixture
RCRA Code:	D001
Disposal Method:	H141 - Storage, Bulking, And/Or Transfer Off Site--No Treatment/Reovery (H010-H129) Or (H131-H135)
Quantity Tons:	0.002
Waste Quantity:	4
Quantity Unit:	P
Additional Code 1:	Not Reported
Additional Code 2:	Not Reported
Additional Code 3:	Not Reported
Additional Code 4:	Not Reported
Additional Code 5:	Not Reported
Shipment Date:	20150522
Creation Date:	8/27/2015 22:15:26
Receipt Date:	20150527
Manifest ID:	001016848PSC
Trans EPA ID:	CAD008364432
Trans Name:	RHO CHEM LLC
Trans 2 EPA ID:	CAD983649880
Trans 2 Name:	PSC ENVIRONMENTAL SERVICES OF POMONA LP
TSDF EPA ID:	CAD008364432
Trans Name:	RHO CHEM LLC
TSDF Alt EPA ID:	Not Reported
TSDF Alt Name:	Not Reported
CA Waste Code:	214 - Unspecified solvent mixture
RCRA Code:	U002
Disposal Method:	H061 - Fuel Blending Prior To Energy Recovery At Another Site
Quantity Tons:	0.0005
Waste Quantity:	1
Quantity Unit:	P
Additional Code 1:	D001
Additional Code 2:	Not Reported
Additional Code 3:	Not Reported
Additional Code 4:	Not Reported
Additional Code 5:	Not Reported
Shipment Date:	20150522
Creation Date:	8/27/2015 22:15:26
Receipt Date:	20150527
Manifest ID:	001016848PSC
Trans EPA ID:	CAD008364432
Trans Name:	RHO CHEM LLC
Trans 2 EPA ID:	CAD983649880

BED BATH & BEYOND #25, 12555 VENTURA BLVD, STUDIO CITY, CA 916042413 (Continued)

Trans 2 Name:	PSC ENVIRONMENTAL SERVICES OF POMONA LP
TSDF EPA ID:	CAD008364432
Trans Name:	RHO CHEM LLC
TSDF Alt EPA ID:	Not Reported
TSDF Alt Name:	Not Reported
CA Waste Code:	181 - Other inorganic solid waste Organics
RCRA Code:	D009
Disposal Method:	H141 - Storage, Bulking, And/Or Transfer Off Site--No Treatment/Reovery (H010-H129) Or (H131-H135)
Quantity Tons:	0.0075
Waste Quantity:	15
Quantity Unit:	P
Additional Code 1:	Not Reported
Additional Code 2:	Not Reported
Additional Code 3:	Not Reported
Additional Code 4:	Not Reported
Additional Code 5:	Not Reported
Shipment Date:	20150522
Creation Date:	8/27/2015 22:15:26
Receipt Date:	20150527
Manifest ID:	001016848PSC
Trans EPA ID:	CAD008364432
Trans Name:	RHO CHEM LLC
Trans 2 EPA ID:	CAD983649880
Trans 2 Name:	PSC ENVIRONMENTAL SERVICES OF POMONA LP
TSDF EPA ID:	CAD008364432
Trans Name:	RHO CHEM LLC
TSDF Alt EPA ID:	Not Reported
TSDF Alt Name:	Not Reported
CA Waste Code:	331 - Off-specification, aged, or surplus organics
RCRA Code:	D001
Disposal Method:	H141 - Storage, Bulking, And/Or Transfer Off Site--No Treatment/Reovery (H010-H129) Or (H131-H135)
Quantity Tons:	0.0135
Waste Quantity:	27
Quantity Unit:	P
Additional Code 1:	Not Reported
Additional Code 2:	Not Reported
Additional Code 3:	Not Reported
Additional Code 4:	Not Reported
Additional Code 5:	Not Reported
Shipment Date:	20150522
Creation Date:	Not Reported
Receipt Date:	Not Reported
Manifest ID:	001016848PSC
Trans EPA ID:	CAD008364432
Trans Name:	RHO CHEM LLC
Trans 2 EPA ID:	CAD983649880
Trans 2 Name:	PSC ENVIRONMENTAL SERVICES OF POMONA LP
TSDF EPA ID:	CAD008364432
Trans Name:	RHO CHEM LLC

BED BATH & BEYOND #25, 12555 VENTURA BLVD, STUDIO CITY, CA 916042413 (Continued)

TSDF Alt EPA ID:	Not Reported
TSDF Alt Name:	Not Reported
CA Waste Code:	331 - Off-specification, aged, or surplus organics
RCRA Code:	Not Reported
Disposal Method:	H141 - Storage, Bulking, And/Or Transfer Off Site--No Treatment/Reovery (H010-H129) Or (H131-H135)
Quantity Tons:	0.0265
Waste Quantity:	53
Quantity Unit:	P
Additional Code 1:	Not Reported
Additional Code 2:	Not Reported
Additional Code 3:	Not Reported
Additional Code 4:	Not Reported
Additional Code 5:	Not Reported

Additional Info:

Year:	2014
Gen EPA ID:	CAL000362263
Shipment Date:	20141126
Creation Date:	2/6/2015 22:15:34
Receipt Date:	20141204
Manifest ID:	000897337PSC
Trans EPA ID:	CAD008364432
Trans Name:	RHO CHEM LLC
Trans 2 EPA ID:	CAD983649880
Trans 2 Name:	PSC ENVIRONMENTAL SERVICES OF POMONA LP
TSDF EPA ID:	CAD008364432
Trans Name:	RHO CHEM LLC
TSDF Alt EPA ID:	Not Reported
TSDF Alt Name:	Not Reported
CA Waste Code:	331 - Off-specification, aged, or surplus organics
RCRA Code:	Not Reported
Disposal Method:	H141 - Storage, Bulking, And/Or Transfer Off Site--No Treatment/Reovery (H010-H129) Or (H131-H135)
Quantity Tons:	0.031
Waste Quantity:	62
Quantity Unit:	P
Additional Code 1:	Not Reported
Additional Code 2:	Not Reported
Additional Code 3:	Not Reported
Additional Code 4:	Not Reported
Additional Code 5:	Not Reported
Shipment Date:	20141126
Creation Date:	2/6/2015 22:15:34
Receipt Date:	20141204
Manifest ID:	000897337PSC
Trans EPA ID:	CAD008364432
Trans Name:	RHO CHEM LLC
Trans 2 EPA ID:	CAD983649880
Trans 2 Name:	PSC ENVIRONMENTAL SERVICES OF POMONA LP

BED BATH & BEYOND #25, 12555 VENTURA BLVD, STUDIO CITY, CA 916042413 (Continued)

TSDF EPA ID:	CAD008364432
Trans Name:	RHO CHEM LLC
TSDF Alt EPA ID:	Not Reported
TSDF Alt Name:	Not Reported
CA Waste Code:	- Not reported
RCRA Code:	D002
Disposal Method:	H141 - Storage, Bulking, And/Or Transfer Off Site--No Treatment/Reovery (H010-H129) Or (H131-H135)
Quantity Tons:	0.0095
Waste Quantity:	19
Quantity Unit:	P
Additional Code 1:	Not Reported
Additional Code 2:	Not Reported
Additional Code 3:	Not Reported
Additional Code 4:	Not Reported
Additional Code 5:	Not Reported
Shipment Date:	20141126
Creation Date:	2/6/2015 22:15:34
Receipt Date:	20141204
Manifest ID:	000897337PSC
Trans EPA ID:	CAD008364432
Trans Name:	RHO CHEM LLC
Trans 2 EPA ID:	CAD983649880
Trans 2 Name:	PSC ENVIRONMENTAL SERVICES OF POMONA LP
TSDF EPA ID:	CAD008364432
Trans Name:	RHO CHEM LLC
TSDF Alt EPA ID:	Not Reported
TSDF Alt Name:	Not Reported
CA Waste Code:	331 - Off-specification, aged, or surplus organics
RCRA Code:	D001
Disposal Method:	H141 - Storage, Bulking, And/Or Transfer Off Site--No Treatment/Reovery (H010-H129) Or (H131-H135)
Quantity Tons:	0.011
Waste Quantity:	22
Quantity Unit:	P
Additional Code 1:	Not Reported
Additional Code 2:	Not Reported
Additional Code 3:	Not Reported
Additional Code 4:	Not Reported
Additional Code 5:	Not Reported
Shipment Date:	20140613
Creation Date:	8/12/2014 22:15:03
Receipt Date:	20140619
Manifest ID:	000781793PSC
Trans EPA ID:	CAD008364432
Trans Name:	RHO CHEM LLC
Trans 2 EPA ID:	CAD983649880
Trans 2 Name:	PSC ENVIRONMENTAL SERVICES OF POMONA LP
TSDF EPA ID:	CAD008364432
Trans Name:	RHO CHEM LLC
TSDF Alt EPA ID:	Not Reported

BED BATH & BEYOND #25, 12555 VENTURA BLVD, STUDIO CITY, CA 916042413 (Continued)

TSDF Alt Name:	Not Reported
CA Waste Code:	- Not reported
RCRA Code:	D001
Disposal Method:	H141 - Storage, Bulking, And/Or Transfer Off Site--No Treatment/Reovery (H010-H129) Or (H131-H135)
Quantity Tons:	0.0055
Waste Quantity:	11
Quantity Unit:	P
Additional Code 1:	Not Reported
Additional Code 2:	Not Reported
Additional Code 3:	Not Reported
Additional Code 4:	Not Reported
Additional Code 5:	Not Reported
Shipment Date:	20140613
Creation Date:	8/12/2014 22:15:03
Receipt Date:	20140619
Manifest ID:	000781793PSC
Trans EPA ID:	CAD008364432
Trans Name:	RHO CHEM LLC
Trans 2 EPA ID:	CAD983649880
Trans 2 Name:	PSC ENVIRONMENTAL SERVICES OF POMONA LP
TSDF EPA ID:	CAD008364432
Trans Name:	RHO CHEM LLC
TSDF Alt EPA ID:	Not Reported
TSDF Alt Name:	Not Reported
CA Waste Code:	331 - Off-specification, aged, or surplus organics
RCRA Code:	Not Reported
Disposal Method:	H141 - Storage, Bulking, And/Or Transfer Off Site--No Treatment/Reovery (H010-H129) Or (H131-H135)
Quantity Tons:	0.0145
Waste Quantity:	29
Quantity Unit:	P
Additional Code 1:	Not Reported
Additional Code 2:	Not Reported
Additional Code 3:	Not Reported
Additional Code 4:	Not Reported
Additional Code 5:	Not Reported
Shipment Date:	20140613
Creation Date:	8/12/2014 22:15:03
Receipt Date:	20140619
Manifest ID:	000781793PSC
Trans EPA ID:	CAD008364432
Trans Name:	RHO CHEM LLC
Trans 2 EPA ID:	CAD983649880
Trans 2 Name:	PSC ENVIRONMENTAL SERVICES OF POMONA LP
TSDF EPA ID:	CAD008364432
Trans Name:	RHO CHEM LLC
TSDF Alt EPA ID:	Not Reported
TSDF Alt Name:	Not Reported
CA Waste Code:	- Not reported
RCRA Code:	D002

BED BATH & BEYOND #25, 12555 VENTURA BLVD, STUDIO CITY, CA 916042413 (Continued)

Disposal Method:	H141 - Storage, Bulking, And/Or Transfer Off Site--No Treatment/Reovery (H010-H129) Or (H131-H135)
Quantity Tons:	0.0005
Waste Quantity:	1
Quantity Unit:	P
Additional Code 1:	Not Reported
Additional Code 2:	Not Reported
Additional Code 3:	Not Reported
Additional Code 4:	Not Reported
Additional Code 5:	Not Reported
Shipment Date:	20140613
Creation Date:	8/12/2014 22:15:03
Receipt Date:	20140619
Manifest ID:	000781793PSC
Trans EPA ID:	CAD008364432
Trans Name:	RHO CHEM LLC
Trans 2 EPA ID:	CAD983649880
Trans 2 Name:	PSC ENVIRONMENTAL SERVICES OF POMONA LP
TSDF EPA ID:	CAD008364432
Trans Name:	RHO CHEM LLC
TSDF Alt EPA ID:	Not Reported
TSDF Alt Name:	Not Reported
CA Waste Code:	214 - Unspecified solvent mixture
RCRA Code:	D001
Disposal Method:	H141 - Storage, Bulking, And/Or Transfer Off Site--No Treatment/Reovery (H010-H129) Or (H131-H135)
Quantity Tons:	0.0005
Waste Quantity:	1
Quantity Unit:	P
Additional Code 1:	Not Reported
Additional Code 2:	Not Reported
Additional Code 3:	Not Reported
Additional Code 4:	Not Reported
Additional Code 5:	Not Reported

Additional Info:

Year:	2011
Gen EPA ID:	CAL000362263
Shipment Date:	20110728
Creation Date:	7/19/2012 22:00:08
Receipt Date:	20110729
Manifest ID:	000126062MWI
Trans EPA ID:	CAD008364432
Trans Name:	RHO CHEM LLC
Trans 2 EPA ID:	CAD983649880
Trans 2 Name:	PSC ENVIRONMENTAL SERVICES OF POMONA LP
TSDF EPA ID:	CAD008364432
Trans Name:	RHO CHEM LLC
TSDF Alt EPA ID:	Not Reported
TSDF Alt Name:	Not Reported

BED BATH & BEYOND #25, 12555 VENTURA BLVD, STUDIO CITY, CA 916042413 (Continued)

CA Waste Code:	214 - Unspecified solvent mixture
RCRA Code:	U002
Disposal Method:	H061 - Fuel Blending Prior To Energy Recovery At Another Site
Quantity Tons:	0.012
Waste Quantity:	24
Quantity Unit:	P
Additional Code 1:	D001
Additional Code 2:	Not Reported
Additional Code 3:	Not Reported
Additional Code 4:	Not Reported
Additional Code 5:	Not Reported
Shipment Date:	20110728
Creation Date:	Not Reported
Receipt Date:	Not Reported
Manifest ID:	000126062MWI
Trans EPA ID:	CAD008364432
Trans Name:	RHO CHEM LLC
Trans 2 EPA ID:	CAD983649880
Trans 2 Name:	PSC ENVIRONMENTAL SERVICES OF POMONA LP
TSDF EPA ID:	CAD008364432
Trans Name:	RHO CHEM LLC
TSDF Alt EPA ID:	Not Reported
TSDF Alt Name:	Not Reported
CA Waste Code:	122 - Alkaline solution without metals (pH > 12.5
RCRA Code:	D002
Disposal Method:	H141 - Storage, Bulking, And/Or Transfer Off Site--No Treatment/Reovery (H010-H129) Or (H131-H135)
Quantity Tons:	0.039
Waste Quantity:	78
Quantity Unit:	P
Additional Code 1:	Not Reported
Additional Code 2:	Not Reported
Additional Code 3:	Not Reported
Additional Code 4:	Not Reported
Additional Code 5:	Not Reported
Shipment Date:	20110728
Creation Date:	7/19/2012 22:00:08
Receipt Date:	20110729
Manifest ID:	000126062MWI
Trans EPA ID:	CAD008364432
Trans Name:	RHO CHEM LLC
Trans 2 EPA ID:	CAD983649880
Trans 2 Name:	PSC ENVIRONMENTAL SERVICES OF POMONA LP
TSDF EPA ID:	CAD008364432
Trans Name:	RHO CHEM LLC
TSDF Alt EPA ID:	Not Reported
TSDF Alt Name:	Not Reported
CA Waste Code:	141 - Off-specification, aged, or surplus inorganics
RCRA Code:	D001
Disposal Method:	H141 - Storage, Bulking, And/Or Transfer Off Site--No Treatment/Reovery (H010-H129) Or (H131-H135)

BED BATH & BEYOND #25, 12555 VENTURA BLVD, STUDIO CITY, CA 916042413 (Continued)

Quantity Tons:	0.0025
Waste Quantity:	5
Quantity Unit:	P
Additional Code 1:	Not Reported
Additional Code 2:	Not Reported
Additional Code 3:	Not Reported
Additional Code 4:	Not Reported
Additional Code 5:	Not Reported

Additional Info:

Year:	2017
Gen EPA ID:	CAL000362263
Shipment Date:	20170908
Creation Date:	7/19/2018 18:30:21
Receipt Date:	20170918
Manifest ID:	001646900PSC
Trans EPA ID:	MNS000110924
Trans Name:	STERICYCLE SPECIALTY WASTE SOLUTIONS INC
Trans 2 EPA ID:	CAR000217554
Trans 2 Name:	CRUZ CONTAINERS LOGISTICS INC
TSDF EPA ID:	CAD008364432
Trans Name:	RHO CHEM LLC
TSDF Alt EPA ID:	Not Reported
TSDF Alt Name:	Not Reported
CA Waste Code:	181 - Other inorganic solid waste Organics
RCRA Code:	D009
Disposal Method:	H141 - Storage, Bulking, And/Or Transfer Off Site--No Treatment/Reovery (H010-H129) Or (H131-H135)
Quantity Tons:	0.0005
Waste Quantity:	1
Quantity Unit:	P
Additional Code 1:	Not Reported
Additional Code 2:	Not Reported
Additional Code 3:	Not Reported
Additional Code 4:	Not Reported
Additional Code 5:	Not Reported
Shipment Date:	20170908
Creation Date:	7/19/2018 18:30:21
Receipt Date:	20170918
Manifest ID:	001646900PSC
Trans EPA ID:	MNS000110924
Trans Name:	STERICYCLE SPECIALTY WASTE SOLUTIONS INC
Trans 2 EPA ID:	CAR000217554
Trans 2 Name:	CRUZ CONTAINERS LOGISTICS INC
TSDF EPA ID:	CAD008364432
Trans Name:	RHO CHEM LLC
TSDF Alt EPA ID:	Not Reported
TSDF Alt Name:	Not Reported
CA Waste Code:	791 - Liquids with pH < 2 792 Liquids with pH < 2 with metals

BED BATH & BEYOND #25, 12555 VENTURA BLVD, STUDIO CITY, CA 916042413 (Continued)

RCRA Code:	D002
Disposal Method:	H141 - Storage, Bulking, And/Or Transfer Off Site--No Treatment/Reovery (H010-H129) Or (H131-H135)
Quantity Tons:	0.009
Waste Quantity:	18
Quantity Unit:	P
Additional Code 1:	Not Reported
Additional Code 2:	Not Reported
Additional Code 3:	Not Reported
Additional Code 4:	Not Reported
Additional Code 5:	Not Reported
Shipment Date:	20170908
Creation Date:	7/19/2018 18:30:21
Receipt Date:	20170918
Manifest ID:	001646900PSC
Trans EPA ID:	MNS000110924
Trans Name:	STERICYCLE SPECIALTY WASTE SOLUTIONS INC
Trans 2 EPA ID:	CAR000217554
Trans 2 Name:	CRUZ CONTAINERS LOGISTICS INC
TSDF EPA ID:	CAD008364432
Trans Name:	RHO CHEM LLC
TSDF Alt EPA ID:	Not Reported
TSDF Alt Name:	Not Reported
CA Waste Code:	331 - Off-specification, aged, or surplus organics
RCRA Code:	D001
Disposal Method:	H141 - Storage, Bulking, And/Or Transfer Off Site--No Treatment/Reovery (H010-H129) Or (H131-H135)
Quantity Tons:	0.001
Waste Quantity:	2
Quantity Unit:	P
Additional Code 1:	Not Reported
Additional Code 2:	Not Reported
Additional Code 3:	Not Reported
Additional Code 4:	Not Reported
Additional Code 5:	Not Reported
Shipment Date:	20170908
Creation Date:	Not Reported
Receipt Date:	Not Reported
Manifest ID:	001646900PSC
Trans EPA ID:	MNS000110924
Trans Name:	STERICYCLE SPECIALTY WASTE SOLUTIONS INC
Trans 2 EPA ID:	CAR000217554
Trans 2 Name:	CRUZ CONTAINERS LOGISTICS INC
TSDF EPA ID:	CAD008364432
Trans Name:	RHO CHEM LLC
TSDF Alt EPA ID:	Not Reported
TSDF Alt Name:	Not Reported
CA Waste Code:	331 - Off-specification, aged, or surplus organics
RCRA Code:	Not Reported
Disposal Method:	H141 - Storage, Bulking, And/Or Transfer Off Site--No Treatment/Reovery (H010-H129) Or (H131-H135)
Quantity Tons:	0.0105

BED BATH & BEYOND #25, 12555 VENTURA BLVD, STUDIO CITY, CA 916042413 (Continued)

Waste Quantity:	21
Quantity Unit:	P
Additional Code 1:	Not Reported
Additional Code 2:	Not Reported
Additional Code 3:	Not Reported
Additional Code 4:	Not Reported
Additional Code 5:	Not Reported
Shipment Date:	20170908
Creation Date:	7/19/2018 18:30:21
Receipt Date:	20170918
Manifest ID:	001646900PSC
Trans EPA ID:	MNS000110924
Trans Name:	STERICYCLE SPECIALTY WASTE SOLUTIONS INC
Trans 2 EPA ID:	CAR000217554
Trans 2 Name:	CRUZ CONTAINERS LOGISTICS INC
TSDF EPA ID:	CAD008364432
Trans Name:	RHO CHEM LLC
TSDF Alt EPA ID:	Not Reported
TSDF Alt Name:	Not Reported
CA Waste Code:	214 - Unspecified solvent mixture
RCRA Code:	U069
Disposal Method:	H061 - Fuel Blending Prior To Energy Recovery At Another Site
Quantity Tons:	0.001
Waste Quantity:	2
Quantity Unit:	P
Additional Code 1:	U002
Additional Code 2:	D001
Additional Code 3:	Not Reported
Additional Code 4:	Not Reported
Additional Code 5:	Not Reported
Shipment Date:	20170908
Creation Date:	Not Reported
Receipt Date:	Not Reported
Manifest ID:	001646900PSC
Trans EPA ID:	MNS000110924
Trans Name:	STERICYCLE SPECIALTY WASTE SOLUTIONS INC
Trans 2 EPA ID:	CAR000217554
Trans 2 Name:	CRUZ CONTAINERS LOGISTICS INC
TSDF EPA ID:	CAD008364432
Trans Name:	RHO CHEM LLC
TSDF Alt EPA ID:	Not Reported
TSDF Alt Name:	Not Reported
CA Waste Code:	- Not reported
RCRA Code:	Not Reported
Disposal Method:	H141 - Storage, Bulking, And/Or Transfer Off Site--No Treatment/Reovery (H010-H129) Or (H131-H135)
Quantity Tons:	Not Reported
Waste Quantity:	Not Reported
Quantity Unit:	Not Reported
Additional Code 1:	Not Reported

BED BATH & BEYOND #25, 12555 VENTURA BLVD, STUDIO CITY, CA 916042413 (Continued)

Additional Code 2:	Not Reported
Additional Code 3:	Not Reported
Additional Code 4:	Not Reported
Additional Code 5:	Not Reported
Shipment Date:	20170324
Creation Date:	5/24/2017 18:31:05
Receipt Date:	20170329
Manifest ID:	001504793PSC
Trans EPA ID:	CAD008364432
Trans Name:	RHO CHEM LLC
Trans 2 EPA ID:	CAD983649880
Trans 2 Name:	PSC ENVIRONMENTAL SERVICES OF POMONA LP
TSDF EPA ID:	CAD008364432
Trans Name:	RHO CHEM LLC
TSDF Alt EPA ID:	Not Reported
TSDF Alt Name:	Not Reported
CA Waste Code:	331 - Off-specification, aged, or surplus organics
RCRA Code:	D016
Disposal Method:	H141 - Storage, Bulking, And/Or Transfer Off Site--No Treatment/Reovery (H010-H129) Or (H131-H135)
Quantity Tons:	0.002
Waste Quantity:	4
Quantity Unit:	P
Additional Code 1:	D011
Additional Code 2:	D008
Additional Code 3:	D006
Additional Code 4:	Not Reported
Additional Code 5:	Not Reported
Shipment Date:	20170324
Creation Date:	5/24/2017 18:31:05
Receipt Date:	20170329
Manifest ID:	001504793PSC
Trans EPA ID:	CAD008364432
Trans Name:	RHO CHEM LLC
Trans 2 EPA ID:	CAD983649880
Trans 2 Name:	PSC ENVIRONMENTAL SERVICES OF POMONA LP
TSDF EPA ID:	CAD008364432
Trans Name:	RHO CHEM LLC
TSDF Alt EPA ID:	Not Reported
TSDF Alt Name:	Not Reported
CA Waste Code:	122 - Alkaline solution without metals (pH > 12.5
RCRA Code:	D002
Disposal Method:	H141 - Storage, Bulking, And/Or Transfer Off Site--No Treatment/Reovery (H010-H129) Or (H131-H135)
Quantity Tons:	0.033
Waste Quantity:	66
Quantity Unit:	P
Additional Code 1:	Not Reported
Additional Code 2:	Not Reported
Additional Code 3:	Not Reported
Additional Code 4:	Not Reported

BED BATH & BEYOND #25, 12555 VENTURA BLVD, STUDIO CITY, CA 916042413 (Continued)

Additional Code 5:	Not Reported
Shipment Date:	20170324
Creation Date:	5/24/2017 18:31:05
Receipt Date:	20170329
Manifest ID:	001504793PSC
Trans EPA ID:	CAD008364432
Trans Name:	RHO CHEM LLC
Trans 2 EPA ID:	CAD983649880
Trans 2 Name:	PSC ENVIRONMENTAL SERVICES OF POMONA LP
TSDF EPA ID:	CAD008364432
Trans Name:	RHO CHEM LLC
TSDF Alt EPA ID:	Not Reported
TSDF Alt Name:	Not Reported
CA Waste Code:	331 - Off-specification, aged, or surplus organics
RCRA Code:	D001
Disposal Method:	H141 - Storage, Bulking, And/Or Transfer Off Site--No Treatment/Reovery (H010-H129) Or (H131-H135)
Quantity Tons:	0.006
Waste Quantity:	12
Quantity Unit:	P
Additional Code 1:	Not Reported
Additional Code 2:	Not Reported
Additional Code 3:	Not Reported
Additional Code 4:	Not Reported
Additional Code 5:	Not Reported
Shipment Date:	20170324
Creation Date:	5/24/2017 18:31:05
Receipt Date:	20170329
Manifest ID:	001504793PSC
Trans EPA ID:	CAD008364432
Trans Name:	RHO CHEM LLC
Trans 2 EPA ID:	CAD983649880
Trans 2 Name:	PSC ENVIRONMENTAL SERVICES OF POMONA LP
TSDF EPA ID:	CAD008364432
Trans Name:	RHO CHEM LLC
TSDF Alt EPA ID:	Not Reported
TSDF Alt Name:	Not Reported
CA Waste Code:	181 - Other inorganic solid waste Organics
RCRA Code:	D009
Disposal Method:	H141 - Storage, Bulking, And/Or Transfer Off Site--No Treatment/Reovery (H010-H129) Or (H131-H135)
Quantity Tons:	0.003
Waste Quantity:	6
Quantity Unit:	P
Additional Code 1:	Not Reported
Additional Code 2:	Not Reported
Additional Code 3:	Not Reported
Additional Code 4:	Not Reported
Additional Code 5:	Not Reported

Additional Info:

BED BATH & BEYOND #25, 12555 VENTURA BLVD, STUDIO CITY, CA 916042413 (Continued)

Year:	2015
Gen EPA ID:	CAL000362263
Shipment Date:	20151116
Creation Date:	1/11/2016 22:16:40
Receipt Date:	20151120
Manifest ID:	001146573PSC
Trans EPA ID:	CAD008364432
Trans Name:	RHO CHEM LLC
Trans 2 EPA ID:	CAD983649880
Trans 2 Name:	PSC ENVIRONMENTAL SERVICES OF POMONA LP
TSDF EPA ID:	CAD008364432
Trans Name:	RHO CHEM LLC
TSDF Alt EPA ID:	Not Reported
TSDF Alt Name:	Not Reported
CA Waste Code:	331 - Off-specification, aged, or surplus organics
RCRA Code:	D001
Disposal Method:	H141 - Storage, Bulking, And/Or Transfer Off Site--No Treatment/Reovery (H010-H129) Or (H131-H135)
Quantity Tons:	0.0055
Waste Quantity:	11
Quantity Unit:	P
Additional Code 1:	Not Reported
Additional Code 2:	Not Reported
Additional Code 3:	Not Reported
Additional Code 4:	Not Reported
Additional Code 5:	Not Reported
Shipment Date:	20151116
Creation Date:	1/11/2016 22:16:40
Receipt Date:	20151120
Manifest ID:	001146573PSC
Trans EPA ID:	CAD008364432
Trans Name:	RHO CHEM LLC
Trans 2 EPA ID:	CAD983649880
Trans 2 Name:	PSC ENVIRONMENTAL SERVICES OF POMONA LP
TSDF EPA ID:	CAD008364432
Trans Name:	RHO CHEM LLC
TSDF Alt EPA ID:	Not Reported
TSDF Alt Name:	Not Reported
CA Waste Code:	214 - Unspecified solvent mixture
RCRA Code:	U002
Disposal Method:	H061 - Fuel Blending Prior To Energy Recovery At Another Site
Quantity Tons:	0.012
Waste Quantity:	24
Quantity Unit:	P
Additional Code 1:	D001
Additional Code 2:	Not Reported
Additional Code 3:	Not Reported
Additional Code 4:	Not Reported
Additional Code 5:	Not Reported

BED BATH & BEYOND #25, 12555 VENTURA BLVD, STUDIO CITY, CA 916042413 (Continued)

Shipment Date:	20151116
Creation Date:	1/11/2016 22:16:40
Receipt Date:	20151120
Manifest ID:	001146573PSC
Trans EPA ID:	CAD008364432
Trans Name:	RHO CHEM LLC
Trans 2 EPA ID:	CAD983649880
Trans 2 Name:	PSC ENVIRONMENTAL SERVICES OF POMONA LP
TSDF EPA ID:	CAD008364432
Trans Name:	RHO CHEM LLC
TSDF Alt EPA ID:	Not Reported
TSDF Alt Name:	Not Reported
CA Waste Code:	791 - Liquids with pH < 2 792 Liquids with pH < 2 with metals
RCRA Code:	D002
Disposal Method:	H141 - Storage, Bulking, And/Or Transfer Off Site--No Treatment/Reovery (H010-H129) Or (H131-H135)
Quantity Tons:	0.006
Waste Quantity:	12
Quantity Unit:	P
Additional Code 1:	Not Reported
Additional Code 2:	Not Reported
Additional Code 3:	Not Reported
Additional Code 4:	Not Reported
Additional Code 5:	Not Reported

Shipment Date:	20151116
Creation Date:	1/11/2016 22:16:40
Receipt Date:	20151120
Manifest ID:	001146573PSC
Trans EPA ID:	CAD008364432
Trans Name:	RHO CHEM LLC
Trans 2 EPA ID:	CAD983649880
Trans 2 Name:	PSC ENVIRONMENTAL SERVICES OF POMONA LP
TSDF EPA ID:	CAD008364432
Trans Name:	RHO CHEM LLC
TSDF Alt EPA ID:	Not Reported
TSDF Alt Name:	Not Reported
CA Waste Code:	214 - Unspecified solvent mixture
RCRA Code:	D001
Disposal Method:	H141 - Storage, Bulking, And/Or Transfer Off Site--No Treatment/Reovery (H010-H129) Or (H131-H135)
Quantity Tons:	0.005
Waste Quantity:	10
Quantity Unit:	P
Additional Code 1:	Not Reported
Additional Code 2:	Not Reported
Additional Code 3:	Not Reported
Additional Code 4:	Not Reported
Additional Code 5:	Not Reported

Shipment Date:	20150522
Creation Date:	Not Reported
Receipt Date:	Not Reported

BED BATH & BEYOND #25, 12555 VENTURA BLVD, STUDIO CITY, CA 916042413 (Continued)

Manifest ID:	001016848PSC
Trans EPA ID:	CAD008364432
Trans Name:	RHO CHEM LLC
Trans 2 EPA ID:	CAD983649880
Trans 2 Name:	PSC ENVIRONMENTAL SERVICES OF POMONA LP
TSDF EPA ID:	CAD008364432
Trans Name:	RHO CHEM LLC
TSDF Alt EPA ID:	Not Reported
TSDF Alt Name:	Not Reported
CA Waste Code:	141 - Off-specification, aged, or surplus inorganics
RCRA Code:	D001
Disposal Method:	H141 - Storage, Bulking, And/Or Transfer Off Site--No Treatment/Reovery (H010-H129) Or (H131-H135)
Quantity Tons:	0.0005
Waste Quantity:	1
Quantity Unit:	P
Additional Code 1:	Not Reported
Additional Code 2:	Not Reported
Additional Code 3:	Not Reported
Additional Code 4:	Not Reported
Additional Code 5:	Not Reported
Shipment Date:	20150522
Creation Date:	Not Reported
Receipt Date:	Not Reported
Manifest ID:	001016848PSC
Trans EPA ID:	CAD008364432
Trans Name:	RHO CHEM LLC
Trans 2 EPA ID:	CAD983649880
Trans 2 Name:	PSC ENVIRONMENTAL SERVICES OF POMONA LP
TSDF EPA ID:	CAD008364432
Trans Name:	RHO CHEM LLC
TSDF Alt EPA ID:	Not Reported
TSDF Alt Name:	Not Reported
CA Waste Code:	331 - Off-specification, aged, or surplus organics
RCRA Code:	Not Reported
Disposal Method:	H141 - Storage, Bulking, And/Or Transfer Off Site--No Treatment/Reovery (H010-H129) Or (H131-H135)
Quantity Tons:	0.0265
Waste Quantity:	53
Quantity Unit:	P
Additional Code 1:	Not Reported
Additional Code 2:	Not Reported
Additional Code 3:	Not Reported
Additional Code 4:	Not Reported
Additional Code 5:	Not Reported
Shipment Date:	20150522
Creation Date:	8/27/2015 22:15:26
Receipt Date:	20150527
Manifest ID:	001016848PSC
Trans EPA ID:	CAD008364432
Trans Name:	RHO CHEM LLC

BED BATH & BEYOND #25, 12555 VENTURA BLVD, STUDIO CITY, CA 916042413 (Continued)

Trans 2 EPA ID:	CAD983649880
Trans 2 Name:	PSC ENVIRONMENTAL SERVICES OF POMONA LP
TSDF EPA ID:	CAD008364432
Trans Name:	RHO CHEM LLC
TSDF Alt EPA ID:	Not Reported
TSDF Alt Name:	Not Reported
CA Waste Code:	214 - Unspecified solvent mixture
RCRA Code:	D001
Disposal Method:	H141 - Storage, Bulking, And/Or Transfer Off Site--No Treatment/Reovery (H010-H129) Or (H131-H135)
Quantity Tons:	0.002
Waste Quantity:	4
Quantity Unit:	P
Additional Code 1:	Not Reported
Additional Code 2:	Not Reported
Additional Code 3:	Not Reported
Additional Code 4:	Not Reported
Additional Code 5:	Not Reported
Shipment Date:	20150522
Creation Date:	8/27/2015 22:15:26
Receipt Date:	20150527
Manifest ID:	001016848PSC
Trans EPA ID:	CAD008364432
Trans Name:	RHO CHEM LLC
Trans 2 EPA ID:	CAD983649880
Trans 2 Name:	PSC ENVIRONMENTAL SERVICES OF POMONA LP
TSDF EPA ID:	CAD008364432
Trans Name:	RHO CHEM LLC
TSDF Alt EPA ID:	Not Reported
TSDF Alt Name:	Not Reported
CA Waste Code:	214 - Unspecified solvent mixture
RCRA Code:	U002
Disposal Method:	H061 - Fuel Blending Prior To Energy Recovery At Another Site
Quantity Tons:	0.0005
Waste Quantity:	1
Quantity Unit:	P
Additional Code 1:	D001
Additional Code 2:	Not Reported
Additional Code 3:	Not Reported
Additional Code 4:	Not Reported
Additional Code 5:	Not Reported
Shipment Date:	20150522
Creation Date:	8/27/2015 22:15:26
Receipt Date:	20150527
Manifest ID:	001016848PSC
Trans EPA ID:	CAD008364432
Trans Name:	RHO CHEM LLC
Trans 2 EPA ID:	CAD983649880
Trans 2 Name:	PSC ENVIRONMENTAL SERVICES OF POMONA LP
TSDF EPA ID:	CAD008364432

BED BATH & BEYOND #25, 12555 VENTURA BLVD, STUDIO CITY, CA 916042413 (Continued)

Trans Name:	RHO CHEM LLC
TSDF Alt EPA ID:	Not Reported
TSDF Alt Name:	Not Reported
CA Waste Code:	181 - Other inorganic solid waste Organics
RCRA Code:	D009
Disposal Method:	H141 - Storage, Bulking, And/Or Transfer Off Site--No Treatment/Reovery (H010-H129) Or (H131-H135)
Quantity Tons:	0.0075
Waste Quantity:	15
Quantity Unit:	P
Additional Code 1:	Not Reported
Additional Code 2:	Not Reported
Additional Code 3:	Not Reported
Additional Code 4:	Not Reported
Additional Code 5:	Not Reported
Shipment Date:	20150522
Creation Date:	8/27/2015 22:15:26
Receipt Date:	20150527
Manifest ID:	001016848PSC
Trans EPA ID:	CAD008364432
Trans Name:	RHO CHEM LLC
Trans 2 EPA ID:	CAD983649880
Trans 2 Name:	PSC ENVIRONMENTAL SERVICES OF POMONA LP
TSDF EPA ID:	CAD008364432
Trans Name:	RHO CHEM LLC
TSDF Alt EPA ID:	Not Reported
TSDF Alt Name:	Not Reported
CA Waste Code:	331 - Off-specification, aged, or surplus organics
RCRA Code:	D001
Disposal Method:	H141 - Storage, Bulking, And/Or Transfer Off Site--No Treatment/Reovery (H010-H129) Or (H131-H135)
Quantity Tons:	0.0135
Waste Quantity:	27
Quantity Unit:	P
Additional Code 1:	Not Reported
Additional Code 2:	Not Reported
Additional Code 3:	Not Reported
Additional Code 4:	Not Reported
Additional Code 5:	Not Reported

Additional Info:

Year:	2012
Gen EPA ID:	CAL000362263
Shipment Date:	20120816
Creation Date:	10/29/2012 22:15:06
Receipt Date:	20120823
Manifest ID:	000354085PSC
Trans EPA ID:	CAD008364432
Trans Name:	RHO CHEM LLC
Trans 2 EPA ID:	CAD983649880

BED BATH & BEYOND #25, 12555 VENTURA BLVD, STUDIO CITY, CA 916042413 (Continued)

Trans 2 Name:	PSC ENVIRONMENTAL SERVICES OF POMONA LP
TSDF EPA ID:	CAD008364432
Trans Name:	RHO CHEM LLC
TSDF Alt EPA ID:	Not Reported
TSDF Alt Name:	Not Reported
CA Waste Code:	791 - Liquids with pH < 2 792 Liquids with pH < 2 with metals
RCRA Code:	D002
Disposal Method:	H141 - Storage, Bulking, And/Or Transfer Off Site--No Treatment/Reovery (H010-H129) Or (H131-H135)
Quantity Tons:	0.016
Waste Quantity:	32
Quantity Unit:	P
Additional Code 1:	Not Reported
Additional Code 2:	Not Reported
Additional Code 3:	Not Reported
Additional Code 4:	Not Reported
Additional Code 5:	Not Reported
Shipment Date:	20120816
Creation Date:	10/29/2012 22:15:06
Receipt Date:	20120823
Manifest ID:	000354085PSC
Trans EPA ID:	CAD008364432
Trans Name:	RHO CHEM LLC
Trans 2 EPA ID:	CAD983649880
Trans 2 Name:	PSC ENVIRONMENTAL SERVICES OF POMONA LP
TSDF EPA ID:	CAD008364432
Trans Name:	RHO CHEM LLC
TSDF Alt EPA ID:	Not Reported
TSDF Alt Name:	Not Reported
CA Waste Code:	331 - Off-specification, aged, or surplus organics
RCRA Code:	D001
Disposal Method:	H061 - Fuel Blending Prior To Energy Recovery At Another Site
Quantity Tons:	0.0145
Waste Quantity:	29
Quantity Unit:	P
Additional Code 1:	Not Reported
Additional Code 2:	Not Reported
Additional Code 3:	Not Reported
Additional Code 4:	Not Reported
Additional Code 5:	Not Reported
Shipment Date:	20120816
Creation Date:	10/29/2012 22:15:06
Receipt Date:	20120823
Manifest ID:	000354085PSC
Trans EPA ID:	CAD008364432
Trans Name:	RHO CHEM LLC
Trans 2 EPA ID:	CAD983649880
Trans 2 Name:	PSC ENVIRONMENTAL SERVICES OF POMONA LP
TSDF EPA ID:	CAD008364432
Trans Name:	RHO CHEM LLC

BED BATH & BEYOND #25, 12555 VENTURA BLVD, STUDIO CITY, CA 916042413 (Continued)

TSDF Alt EPA ID:	Not Reported
TSDF Alt Name:	Not Reported
CA Waste Code:	331 - Off-specification, aged, or surplus organics
RCRA Code:	D016
Disposal Method:	H141 - Storage, Bulking, And/Or Transfer Off Site--No Treatment/Reovery (H010-H129) Or (H131-H135)
Quantity Tons:	0.021
Waste Quantity:	42
Quantity Unit:	P
Additional Code 1:	D011
Additional Code 2:	D008
Additional Code 3:	D006
Additional Code 4:	Not Reported
Additional Code 5:	Not Reported
Shipment Date:	20120816
Creation Date:	10/29/2012 22:15:06
Receipt Date:	20120823
Manifest ID:	000354085PSC
Trans EPA ID:	CAD008364432
Trans Name:	RHO CHEM LLC
Trans 2 EPA ID:	CAD983649880
Trans 2 Name:	PSC ENVIRONMENTAL SERVICES OF POMONA LP
TSDF EPA ID:	CAD008364432
Trans Name:	RHO CHEM LLC
TSDF Alt EPA ID:	Not Reported
TSDF Alt Name:	Not Reported
CA Waste Code:	214 - Unspecified solvent mixture
RCRA Code:	U002
Disposal Method:	H061 - Fuel Blending Prior To Energy Recovery At Another Site
Quantity Tons:	0.0055
Waste Quantity:	11
Quantity Unit:	P
Additional Code 1:	D001
Additional Code 2:	Not Reported
Additional Code 3:	Not Reported
Additional Code 4:	Not Reported
Additional Code 5:	Not Reported
Shipment Date:	20120816
Creation Date:	Not Reported
Receipt Date:	Not Reported
Manifest ID:	000354085PSC
Trans EPA ID:	CAD008364432
Trans Name:	RHO CHEM LLC
Trans 2 EPA ID:	CAD983649880
Trans 2 Name:	PSC ENVIRONMENTAL SERVICES OF POMONA LP
TSDF EPA ID:	CAD008364432
Trans Name:	RHO CHEM LLC
TSDF Alt EPA ID:	Not Reported
TSDF Alt Name:	Not Reported
CA Waste Code:	214 - Unspecified solvent mixture

BED BATH & BEYOND #25, 12555 VENTURA BLVD, STUDIO CITY, CA 916042413 (Continued)

RCRA Code:	D001
Disposal Method:	H141 - Storage, Bulking, And/Or Transfer Off Site--No Treatment/Reovery (H010-H129) Or (H131-H135)
Quantity Tons:	0.02
Waste Quantity:	40
Quantity Unit:	P
Additional Code 1:	Not Reported
Additional Code 2:	Not Reported
Additional Code 3:	Not Reported
Additional Code 4:	Not Reported
Additional Code 5:	Not Reported
Shipment Date:	20120816
Creation Date:	Not Reported
Receipt Date:	Not Reported
Manifest ID:	000354085PSC
Trans EPA ID:	CAD008364432
Trans Name:	RHO CHEM LLC
Trans 2 EPA ID:	CAD983649880
Trans 2 Name:	PSC ENVIRONMENTAL SERVICES OF POMONA LP
TSDF EPA ID:	CAD008364432
Trans Name:	RHO CHEM LLC
TSDF Alt EPA ID:	Not Reported
TSDF Alt Name:	Not Reported
CA Waste Code:	135 - Unspecified aqueous solution
RCRA Code:	Not Reported
Disposal Method:	H141 - Storage, Bulking, And/Or Transfer Off Site--No Treatment/Reovery (H010-H129) Or (H131-H135)
Quantity Tons:	0.037
Waste Quantity:	74
Quantity Unit:	P
Additional Code 1:	Not Reported
Additional Code 2:	Not Reported
Additional Code 3:	Not Reported
Additional Code 4:	Not Reported
Additional Code 5:	Not Reported
Shipment Date:	20120217
Creation Date:	4/16/2012 20:30:13
Receipt Date:	20120220
Manifest ID:	000258157PSC
Trans EPA ID:	CAD008364432
Trans Name:	RHO CHEM LLC
Trans 2 EPA ID:	CAD983649880
Trans 2 Name:	PSC ENVIRONMENTAL SERVICES OF POMONA LP
TSDF EPA ID:	CAD008364432
Trans Name:	RHO CHEM LLC
TSDF Alt EPA ID:	Not Reported
TSDF Alt Name:	Not Reported
CA Waste Code:	331 - Off-specification, aged, or surplus organics
RCRA Code:	D001
Disposal Method:	H141 - Storage, Bulking, And/Or Transfer Off Site--No Treatment/Reovery (H010-H129) Or (H131-H135)
Quantity Tons:	0.0255

BED BATH & BEYOND #25, 12555 VENTURA BLVD, STUDIO CITY, CA 916042413 (Continued)

Waste Quantity:	51
Quantity Unit:	P
Additional Code 1:	Not Reported
Additional Code 2:	Not Reported
Additional Code 3:	Not Reported
Additional Code 4:	Not Reported
Additional Code 5:	Not Reported
Shipment Date:	20120217
Creation Date:	4/16/2012 20:30:13
Receipt Date:	20120220
Manifest ID:	000258157PSC
Trans EPA ID:	CAD008364432
Trans Name:	RHO CHEM LLC
Trans 2 EPA ID:	CAD983649880
Trans 2 Name:	PSC ENVIRONMENTAL SERVICES OF POMONA LP
TSDF EPA ID:	CAD008364432
Trans Name:	RHO CHEM LLC
TSDF Alt EPA ID:	Not Reported
TSDF Alt Name:	Not Reported
CA Waste Code:	214 - Unspecified solvent mixture
RCRA Code:	U002
Disposal Method:	H061 - Fuel Blending Prior To Energy Recovery At Another Site
Quantity Tons:	0.1035
Waste Quantity:	207
Quantity Unit:	P
Additional Code 1:	D001
Additional Code 2:	Not Reported
Additional Code 3:	Not Reported
Additional Code 4:	Not Reported
Additional Code 5:	Not Reported
Shipment Date:	20120217
Creation Date:	4/16/2012 20:30:13
Receipt Date:	20120220
Manifest ID:	000258157PSC
Trans EPA ID:	CAD008364432
Trans Name:	RHO CHEM LLC
Trans 2 EPA ID:	CAD983649880
Trans 2 Name:	PSC ENVIRONMENTAL SERVICES OF POMONA LP
TSDF EPA ID:	CAD008364432
Trans Name:	RHO CHEM LLC
TSDF Alt EPA ID:	Not Reported
TSDF Alt Name:	Not Reported
CA Waste Code:	791 - Liquids with pH < 2 792 Liquids with pH < 2 with metals
RCRA Code:	D002
Disposal Method:	H141 - Storage, Bulking, And/Or Transfer Off Site--No Treatment/Reovery (H010-H129) Or (H131-H135)
Quantity Tons:	0.0355
Waste Quantity:	71
Quantity Unit:	P
Additional Code 1:	Not Reported

BED BATH & BEYOND #25, 12555 VENTURA BLVD, STUDIO CITY, CA 916042413 (Continued)

Additional Code 2:	Not Reported
Additional Code 3:	Not Reported
Additional Code 4:	Not Reported
Additional Code 5:	Not Reported
Shipment Date:	20120217
Creation Date:	4/16/2012 20:30:13
Receipt Date:	20120220
Manifest ID:	000258157PSC
Trans EPA ID:	CAD008364432
Trans Name:	RHO CHEM LLC
Trans 2 EPA ID:	CAD983649880
Trans 2 Name:	PSC ENVIRONMENTAL SERVICES OF POMONA LP
TSDF EPA ID:	CAD008364432
Trans Name:	RHO CHEM LLC
TSDF Alt EPA ID:	Not Reported
TSDF Alt Name:	Not Reported
CA Waste Code:	135 - Unspecified aqueous solution
RCRA Code:	Not Reported
Disposal Method:	H141 - Storage, Bulking, And/Or Transfer Off Site--No Treatment/Reovery (H010-H129) Or (H131-H135)
Quantity Tons:	0.132
Waste Quantity:	264
Quantity Unit:	P
Additional Code 1:	Not Reported
Additional Code 2:	Not Reported
Additional Code 3:	Not Reported
Additional Code 4:	Not Reported
Additional Code 5:	Not Reported

LOS ANGELES HM: Other Ascertainable Records

Name:	BED, BATH & BEYOND #25
Address:	12555 VENTURA BLVD
City,State,Zip:	STUDIO CITY, CA 91604
Facility ID:	FA0038260
Last Run Date:	06/01/2019
Status:	INACTIVE

HWTS: Other Ascertainable Records

Name:	BED BATH & BEYOND #25
Address:	12555 VENTURA BLVD
Address 2:	Not Reported
City,State,Zip:	STUDIO CITY, CA 916042413
EPA ID:	CAL000362263
Inactive Date:	Not Reported
Create Date:	03/28/2011
Last Act Date:	10/07/2019
Mailing Name:	Not Reported
Mailing Address:	9950 CHEMICAL ROAD
Mailing Address 2:	Not Reported

BED BATH & BEYOND #25, 12555 VENTURA BLVD, STUDIO CITY, CA 916042413 (Continued)

Mailing City,State,Zip:	PASADENA, TX 775070000
Owner Name:	BED BATH & BEYOND
Owner Address:	650 LIBERTY AVE
Owner Address 2:	Not Reported
Owner City,State,Zip:	UNION, NJ 070830000
Contact Name:	ASHLEY CAMPBELL
Contact Address:	9950 CHEMICAL ROAD
Contact Address 2:	Not Reported
City,State,Zip:	PASADENA, TX 77507

NAICS:

EPA ID:	CAL000362263
Create Date:	2011-03-28 13:36:19
NAICS Code:	442299
NAICS Description:	All Other Home Furnishings Stores
Issued EPA ID Date:	2011-03-28 13:36:19
Inactive Date:	Not Reported
Facility Name:	BED BATH & BEYOND #25
Facility Address:	12555 VENTURA BLVD
Facility Address 2:	Not Reported
Facility City:	STUDIO CITY
Facility County:	19
Facility State:	CA
Facility Zip:	916042413

AARON BROTHERS #0008 12565 VENTURA BLVD, STUDIO CITY, CA, 916042413			S118938821
▲ C10	S <1/10	(440 ft. / 0.083 mi.)	Local Lists of Hazardous waste / Contaminated Sites Other Ascertainable Records
	9 ft. Higher Elevation	630 ft. Above Sea Level	

Worksheet:

CERS HAZ WASTE: Local Lists of Hazardous waste / Contaminated Sites

Name:	AARON BROTHERS #0008
Address:	12565 VENTURA BLVD
City,State,Zip:	STUDIO CITY, CA 91604
Site ID:	360237
CERS ID:	10649020
CERS Description:	Hazardous Waste Generator

HAZNET: Other Ascertainable Records

Name:	AARON BROTHERS #0008
Address:	12565 VENTURA BLVD
Address 2:	Not Reported
City,State,Zip:	STUDIO CITY, CA 916042413
Contact:	RYAN DRAPER
Telephone:	9724095786

AARON BROTHERS #0008, 12565 VENTURA BLVD, STUDIO CITY, CA 916042413 (Continued)

Mailing Name:	Not Reported
Mailing Address:	8000 BENT BRANCH DR
Year:	2017
Gepaid:	CAL000411478
TSD EPA ID:	CAD008364432
CA Waste Code:	331 - Off-specification, aged or surplus organics
Disposal Method:	H141 - Storage, Bulking, And/Or Transfer Off Site--No Treatment/Reovery (H010-H129) Or (H131-H135)
Tons:	0.003
Year:	2017
Gepaid:	CAL000411478
TSD EPA ID:	CAD008364432
CA Waste Code:	214 - Unspecified solvent mixture
Disposal Method:	H141 - Storage, Bulking, And/Or Transfer Off Site--No Treatment/Reovery (H010-H129) Or (H131-H135)
Tons:	0.004
Year:	2016
Gepaid:	CAL000411478
TSD EPA ID:	CAD008364432
CA Waste Code:	331 - Off-specification, aged or surplus organics
Disposal Method:	H141 - Storage, Bulking, And/Or Transfer Off Site--No Treatment/Reovery (H010-H129) Or (H131-H135)
Tons:	0.0025
Year:	2016
Gepaid:	CAL000411478
TSD EPA ID:	CAD008364432
CA Waste Code:	214 - Unspecified solvent mixture
Disposal Method:	H141 - Storage, Bulking, And/Or Transfer Off Site--No Treatment/Reovery (H010-H129) Or (H131-H135)
Tons:	0.0095
Year:	2015
Gepaid:	CAL000411478
TSD EPA ID:	CAD008364432
CA Waste Code:	212 - Oxygenated solvents (acetone, butanol, ethyl acetate, etc.)
Disposal Method:	H141 - Storage, Bulking, And/Or Transfer Off Site--No Treatment/Reovery (H010-H129) Or (H131-H135)
Tons:	0.002

Additional Info:

Year:	2016
Gen EPA ID:	CAL000411478
Shipment Date:	20151111
Creation Date:	1/19/2016 22:15:12
Receipt Date:	20151119
Manifest ID:	008474833FLE
Trans EPA ID:	MNS000110924
Trans Name:	STERICYCLE SPECIALTY WASTE SOLUTIONS INC
Trans 2 EPA ID:	CAD983649880
Trans 2 Name:	PSC ENVIRONMENTAL SERVICES LP
TSDF EPA ID:	CAD008364432
Trans Name:	RHO CHEM LLC

AARON BROTHERS #0008, 12565 VENTURA BLVD, STUDIO CITY, CA 916042413 (Continued)

TSDF Alt EPA ID:	Not Reported
TSDF Alt Name:	Not Reported
CA Waste Code:	212 - Oxygenated solvents (acetone, butanol, ethyl acetate, etc.
RCRA Code:	D001
Disposal Method:	H141 - Storage, Bulking, And/Or Transfer Off Site--No Treatment/Reovery (H010-H129) Or (H131-H135)
Quantity Tons:	0.002
Waste Quantity:	4
Quantity Unit:	P
Additional Code 1:	Not Reported
Additional Code 2:	Not Reported
Additional Code 3:	Not Reported
Additional Code 4:	Not Reported
Additional Code 5:	Not Reported

Additional Info:

Year:	2017
Gen EPA ID:	CAL000411478
Shipment Date:	20171019
Creation Date:	6/13/2018 18:31:10
Receipt Date:	20171030
Manifest ID:	010143579FLE
Trans EPA ID:	MNS000110924
Trans Name:	STERICYCLE SPECIALTY WASTE SOLUTIONS INC
Trans 2 EPA ID:	CAR000217000
Trans 2 Name:	LA CHIQUITA TRUCKING
TSDF EPA ID:	CAD008364432
Trans Name:	RHO CHEM LLC
TSDF Alt EPA ID:	Not Reported
TSDF Alt Name:	Not Reported
CA Waste Code:	214 - Unspecified solvent mixture
RCRA Code:	D001
Disposal Method:	H141 - Storage, Bulking, And/Or Transfer Off Site--No Treatment/Reovery (H010-H129) Or (H131-H135)
Quantity Tons:	0.0005
Waste Quantity:	1
Quantity Unit:	P
Additional Code 1:	Not Reported
Additional Code 2:	Not Reported
Additional Code 3:	Not Reported
Additional Code 4:	Not Reported
Additional Code 5:	Not Reported
Shipment Date:	20171019
Creation Date:	6/13/2018 18:31:10
Receipt Date:	20171030
Manifest ID:	010143579FLE
Trans EPA ID:	MNS000110924
Trans Name:	STERICYCLE SPECIALTY WASTE SOLUTIONS INC
Trans 2 EPA ID:	CAR000217000
Trans 2 Name:	LA CHIQUITA TRUCKING

AARON BROTHERS #0008, 12565 VENTURA BLVD, STUDIO CITY, CA 916042413 (Continued)

TSDF EPA ID:	CAD008364432
Trans Name:	RHO CHEM LLC
TSDF Alt EPA ID:	Not Reported
TSDF Alt Name:	Not Reported
CA Waste Code:	214 - Unspecified solvent mixture
RCRA Code:	D001
Disposal Method:	H141 - Storage, Bulking, And/Or Transfer Off Site--No Treatment/Reovery (H010-H129) Or (H131-H135)
Quantity Tons:	0.0005
Waste Quantity:	1
Quantity Unit:	P
Additional Code 1:	Not Reported
Additional Code 2:	Not Reported
Additional Code 3:	Not Reported
Additional Code 4:	Not Reported
Additional Code 5:	Not Reported
Shipment Date:	20171019
Creation Date:	6/13/2018 18:31:10
Receipt Date:	20171030
Manifest ID:	010143579FLE
Trans EPA ID:	MNS000110924
Trans Name:	STERICYCLE SPECIALTY WASTE SOLUTIONS INC
Trans 2 EPA ID:	CAR000217000
Trans 2 Name:	LA CHIQUITA TRUCKING
TSDF EPA ID:	CAD008364432
Trans Name:	RHO CHEM LLC
TSDF Alt EPA ID:	Not Reported
TSDF Alt Name:	Not Reported
CA Waste Code:	331 - Off-specification, aged, or surplus organics
RCRA Code:	Not Reported
Disposal Method:	H141 - Storage, Bulking, And/Or Transfer Off Site--No Treatment/Reovery (H010-H129) Or (H131-H135)
Quantity Tons:	0.003
Waste Quantity:	6
Quantity Unit:	P
Additional Code 1:	Not Reported
Additional Code 2:	Not Reported
Additional Code 3:	Not Reported
Additional Code 4:	Not Reported
Additional Code 5:	Not Reported
Shipment Date:	20170424
Creation Date:	6/26/2018 18:30:39
Receipt Date:	20170509
Manifest ID:	010204448FLE
Trans EPA ID:	MNS000110924
Trans Name:	STERICYCLE SPECIALTY WASTE SOLUTIONS INC
Trans 2 EPA ID:	CAD983649880
Trans 2 Name:	PSC ENVIRONMENTAL SERVICES LP
TSDF EPA ID:	CAD008364432
Trans Name:	RHO CHEM LLC
TSDF Alt EPA ID:	Not Reported

AARON BROTHERS #0008, 12565 VENTURA BLVD, STUDIO CITY, CA 916042413 (Continued)

TSDF Alt Name:	Not Reported
CA Waste Code:	214 - Unspecified solvent mixture
RCRA Code:	D001
Disposal Method:	H141 - Storage, Bulking, And/Or Transfer Off Site--No Treatment/Reovery (H010-H129) Or (H131-H135)
Quantity Tons:	0.0025
Waste Quantity:	5
Quantity Unit:	P
Additional Code 1:	Not Reported
Additional Code 2:	Not Reported
Additional Code 3:	Not Reported
Additional Code 4:	Not Reported
Additional Code 5:	Not Reported
Shipment Date:	20170424
Creation Date:	6/26/2018 18:30:39
Receipt Date:	20170509
Manifest ID:	010204448FLE
Trans EPA ID:	MNS000110924
Trans Name:	STERICYCLE SPECIALTY WASTE SOLUTIONS INC
Trans 2 EPA ID:	CAD983649880
Trans 2 Name:	PSC ENVIRONMENTAL SERVICES LP
TSDF EPA ID:	CAD008364432
Trans Name:	RHO CHEM LLC
TSDF Alt EPA ID:	Not Reported
TSDF Alt Name:	Not Reported
CA Waste Code:	214 - Unspecified solvent mixture
RCRA Code:	D001
Disposal Method:	H141 - Storage, Bulking, And/Or Transfer Off Site--No Treatment/Reovery (H010-H129) Or (H131-H135)
Quantity Tons:	0.0005
Waste Quantity:	1
Quantity Unit:	P
Additional Code 1:	Not Reported
Additional Code 2:	Not Reported
Additional Code 3:	Not Reported
Additional Code 4:	Not Reported
Additional Code 5:	Not Reported

Additional Info:

Year:	2015
Gen EPA ID:	CAL000411478
Shipment Date:	20151111
Creation Date:	1/19/2016 22:15:12
Receipt Date:	20151119
Manifest ID:	008474833FLE
Trans EPA ID:	MNS000110924
Trans Name:	STERICYCLE SPECIALTY WASTE SOLUTIONS INC
Trans 2 EPA ID:	CAD983649880
Trans 2 Name:	PSC ENVIRONMENTAL SERVICES LP
TSDF EPA ID:	CAD008364432

AARON BROTHERS #0008, 12565 VENTURA BLVD, STUDIO CITY, CA 916042413 (Continued)

Trans Name:	RHO CHEM LLC
TSDF Alt EPA ID:	Not Reported
TSDF Alt Name:	Not Reported
CA Waste Code:	212 - Oxygenated solvents (acetone, butanol, ethyl acetate, etc.
RCRA Code:	D001
Disposal Method:	H141 - Storage, Bulking, And/Or Transfer Off Site--No Treatment/Reovery (H010-H129) Or (H131-H135)
Quantity Tons:	0.002
Waste Quantity:	4
Quantity Unit:	P
Additional Code 1:	Not Reported
Additional Code 2:	Not Reported
Additional Code 3:	Not Reported
Additional Code 4:	Not Reported
Additional Code 5:	Not Reported

CERS: Other Ascertainable Records

Name:	AARON BROTHERS #0008
Address:	12565 VENTURA BLVD
City,State,Zip:	STUDIO CITY, CA 91604
Site ID:	360237
CERS ID:	10649020
CERS Description:	Chemical Storage Facilities

Affiliation:

Affiliation Type Desc:	Document Preparer
Entity Name:	Kurt Glasman
Entity Title:	Not Reported
Affiliation Address:	Not Reported
Affiliation City:	Not Reported
Affiliation State:	Not Reported
Affiliation Country:	Not Reported
Affiliation Zip:	Not Reported
Affiliation Phone:	Not Reported
Affiliation Type Desc:	Environmental Contact
Entity Name:	Ryan Draper
Entity Title:	Not Reported
Affiliation Address:	8000 BENT BRANCH DRIVE
Affiliation City:	IRVING
Affiliation State:	TX
Affiliation Country:	Not Reported
Affiliation Zip:	75063
Affiliation Phone:	Not Reported
Affiliation Type Desc:	Facility Mailing Address
Entity Name:	Mailing Address
Entity Title:	Not Reported
Affiliation Address:	8000 BENT BRANCH DRIVE
Affiliation City:	IRVING
Affiliation State:	TX

AARON BROTHERS #0008, 12565 VENTURA BLVD, STUDIO CITY, CA 916042413 (Continued)

Affiliation Country:	Not Reported
Affiliation Zip:	75063
Affiliation Phone:	Not Reported
Affiliation Type Desc:	Operator
Entity Name:	AARON BROTHERS #0008
Entity Title:	Not Reported
Affiliation Address:	Not Reported
Affiliation City:	Not Reported
Affiliation State:	Not Reported
Affiliation Country:	Not Reported
Affiliation Zip:	Not Reported
Affiliation Phone:	(818) 769-3230
Affiliation Type Desc:	Parent Corporation
Entity Name:	AARON BROTHERS ART & FRAMING
Entity Title:	Not Reported
Affiliation Address:	Not Reported
Affiliation City:	Not Reported
Affiliation State:	Not Reported
Affiliation Country:	Not Reported
Affiliation Zip:	Not Reported
Affiliation Phone:	Not Reported
Affiliation Type Desc:	CUPA District
Entity Name:	Los Angeles City Fire Department
Entity Title:	Not Reported
Affiliation Address:	200 North Main Street, Room 1780
Affiliation City:	Los Angeles
Affiliation State:	CA
Affiliation Country:	Not Reported
Affiliation Zip:	90012
Affiliation Phone:	(213) 978-3680
Affiliation Type Desc:	Legal Owner
Entity Name:	MICHAELS STORE INC
Entity Title:	Not Reported
Affiliation Address:	8000 BENT BRANCH DRIVE
Affiliation City:	IRVING
Affiliation State:	TX
Affiliation Country:	United States
Affiliation Zip:	75063
Affiliation Phone:	(972) 409-5786
Affiliation Type Desc:	Identification Signer
Entity Name:	Kurt Glasman
Entity Title:	LOSS PREVENTION
Affiliation Address:	Not Reported
Affiliation City:	Not Reported
Affiliation State:	Not Reported
Affiliation Country:	Not Reported
Affiliation Zip:	Not Reported

AARON BROTHERS #0008, 12565 VENTURA BLVD, STUDIO CITY, CA 916042413 (Continued)

Affiliation Phone:	Not Reported
Affiliation Type Desc:	Property Owner
Entity Name:	Studio City East 93K, LLC
Entity Title:	Not Reported
Affiliation Address:	16633 Ventura Boulevard, Suite 913
Affiliation City:	Encino
Affiliation State:	CA
Affiliation Country:	United States
Affiliation Zip:	91436
Affiliation Phone:	(818) 382-6700

HWTS: Other Ascertainable Records

Name:	AARON BROTHERS #0008
Address:	12565 VENTURA BLVD
Address 2:	Not Reported
City,State,Zip:	STUDIO CITY, CA 916042413
EPA ID:	CAL000411478
Inactive Date:	06/30/2018
Create Date:	10/22/2015
Last Act Date:	09/13/2019
Mailing Name:	Not Reported
Mailing Address:	8000 BENT BRANCH DR
Mailing Address 2:	Not Reported
Mailing City,State,Zip:	IRVING, TX 75063
Owner Name:	MICHAELS INC
Owner Address:	8000 BENT BRANCH DR
Owner Address 2:	Not Reported
Owner City,State,Zip:	IRVING, TX 75063
Contact Name:	RYAN DRAPER
Contact Address:	8000 BENT BRANCH DR
Contact Address 2:	Not Reported
City,State,Zip:	IRVING, TX 75063

NAICS:

EPA ID:	CAL000411478
Create Date:	2015-10-22 11:26:20
NAICS Code:	453998
NAICS Description:	All Other Miscellaneous Store Retailers (except Tobacco Stores)
Issued EPA ID Date:	2015-10-22 11:26:20
Inactive Date:	2018-06-30 00:00:00
Facility Name:	AARON BROTHERS #0008
Facility Address:	12565 VENTURA BLVD
Facility Address 2:	Not Reported
Facility City:	STUDIO CITY
Facility County:	19
Facility State:	CA
Facility Zip:	916042413

MAP FINDINGS

SNOWMAN CLEANERS 12546 VENTURA BLVD, STUDIO CITY, CA, 916042412			S113034560
▲ C11	S <1/10	(525 ft. / 0.1 mi.)	Other Ascertainable Records
	15 ft. Higher Elevation	636 ft. Above Sea Level	

Worksheet:

DRYCLEAN SOUTH COAST: Other Ascertainable Records

Name:	SNOWMAN CLEANERS
Address:	12546 VENTURA BLVD
City,State,Zip:	STUDIO CITY, CA 91604
Facility ID:	35332
Application Number:	348101
Permit Number:	F18802
Status:	I
Representative Name:	SAEED SARSHAD
Representative Telephone:	818 7628991
Permit Status:	INACTIVE
BCAT Number:	000601
BCAT Description:	DRY CLEANING, DRY-TO-DRY NON-VENT, PERC
CCAT Number:	04
CCAT Description:	VAPOR RECOVERY UNIT COMPRESS & CONDENSE
UTM East:	370.31698608
UTM North:	3778.6931152

Name:	SNOWMAN CLEANERS
Address:	12546 VENTURA BLVD
City,State,Zip:	STUDIO CITY, CA 91604
Facility ID:	35332
Application Number:	468667
Permit Number:	Not Reported
Status:	I
Representative Name:	SAEED SARSHAD
Representative Telephone:	818 7628991
Permit Status:	Not Reported
BCAT Number:	000601
BCAT Description:	DRY CLEANING, DRY-TO-DRY NON-VENT, PERC
CCAT Number:	04
CCAT Description:	VAPOR RECOVERY UNIT COMPRESS & CONDENSE
UTM East:	370.31698608
UTM North:	3778.6931152

Name:	SNOWMAN CLEANERS
Address:	12546 VENTURA BLVD
City,State,Zip:	STUDIO CITY, CA 91604
Facility ID:	35332
Application Number:	C43772
Permit Number:	M32620
Status:	I
Representative Name:	SAEED SARSHAD

SNOWMAN CLEANERS, 12546 VENTURA BLVD, STUDIO CITY, CA 916042412 (Continued)

Representative Telephone:	818 7628991
Permit Status:	INACTIVE
BCAT Number:	000234
BCAT Description:	DRY CLEANING EQUIP PERCHLOROETHYLENE
CCAT Number:	04
CCAT Description:	VAPOR RECOVERY UNIT COMPRESS & CONDENSE
UTM East:	370.31698608
UTM North:	3778.6931152

HAZNET: Other Ascertainable Records

Name:	SNOWMAN CLEANERS
Address:	12546 VENTURA BLVD
Address 2:	Not Reported
City,State,Zip:	STUDIO CITY, CA 916042412
Contact:	SAEED SARSHAD OWNER
Telephone:	8187628991
Mailing Name:	Not Reported
Mailing Address:	12546 VENTURA BLVD
Year:	2007
Gepaid:	CAL000033503
TSD EPA ID:	CAT000613893
CA Waste Code:	741 - Liquids with halogenated organic compounds >= 1,000 Mg./L
Disposal Method:	H141 - Storage, Bulking, And/Or Transfer Off Site--No Treatment/Reovery (H010-H129) Or (H131-H135)
Tons:	0.03
Year:	2004
Gepaid:	CAL000033503
TSD EPA ID:	NVR000076158
CA Waste Code:	-
Disposal Method:	-
Tons:	Not Reported
Year:	2004
Gepaid:	CAL000033503
TSD EPA ID:	NVR000076158
CA Waste Code:	134 - Aqueous solution with total organic residues less than 10 percent
Disposal Method:	-
Tons:	Not Reported
Year:	2004
Gepaid:	CAL000033503
TSD EPA ID:	NVR000076158
CA Waste Code:	211 - Halogenated solvents (chloroforms, methyl chloride, perchloroethylene, etc)
Disposal Method:	-
Tons:	0.1251
Year:	2002
Gepaid:	CAL000033503
TSD EPA ID:	CAD008302903
CA Waste Code:	211 - Halogenated solvents (chloroforms, methyl chloride, perchloroethylene, etc)
Disposal Method:	-

SNOWMAN CLEANERS, 12546 VENTURA BLVD, STUDIO CITY, CA 916042412 (Continued)

Tons:	Not Reported
Year:	2002
Gepaid:	CAL000033503
TSD EPA ID:	CAD008302903
CA Waste Code:	211 - Halogenated solvents (chloroforms, methyl chloride, perchloroethylene, etc)
Disposal Method:	R01 - Recycler
Tons:	0.06672
Year:	2001
Gepaid:	CAL000033503
TSD EPA ID:	CAD008302903
CA Waste Code:	211 - Halogenated solvents (chloroforms, methyl chloride, perchloroethylene, etc)
Disposal Method:	R01 - Recycler
Tons:	0.0667
Year:	2001
Gepaid:	CAL000033503
TSD EPA ID:	CAD008302903
CA Waste Code:	134 - Aqueous solution with total organic residues less than 10 percent
Disposal Method:	-
Tons:	0
Year:	2001
Gepaid:	CAL000033503
TSD EPA ID:	CAD008302903
CA Waste Code:	211 - Halogenated solvents (chloroforms, methyl chloride, perchloroethylene, etc)
Disposal Method:	-
Tons:	0
Year:	2000
Gepaid:	CAL000033503
TSD EPA ID:	CAD981397417
CA Waste Code:	211 - Halogenated solvents (chloroforms, methyl chloride, perchloroethylene, etc)
Disposal Method:	-
Tons:	0.2524

The Click here to access 4 additional CA HAZNET: record(s) in the EDR Site Report. database contains
http://www.edrnet.com/srf2/FinalSiteReport.aspx?ID=48x4jT83VxCV2v2jQzTEX97L3BqVHyBcKCj7V4V2u3vbi2n44iOQz0zxe5P2EN6XkZ7Yc7KiL0W3sDBB3qTg37hH0HyEW4Ly8Opx8g2L6jjZTG48cR3yyV5n2ZICEBVy35bevNI2Y75J3Qq8z5y3jPEqVXut4dp7vtLka2nVBM8qH.46c8TyxDE3stjpET7p2SX3VUV3m8z0CGKVW920mvhR2BY4WiQhJztiAJxERlXAm4Iy7wrLGCA69BuaqAa7zRHwhyMN1bdcaGKr.4w7jWW7ssukB4SgV7l4xD848x.R398jypTBD2Fi3K.VCXUeuC86V.U3qnvRH2xE3ueQc6zU45u6Ed3XgI2q27B7LrJ5hLBeRqnl6bRHgTy9d7VacuSKru8x3j9F7u.2VJ4YhVJM2 additional records for this site. Please contact your EDR Account Executive for more information.

Additional Info:

Year:	1995
Gen EPA ID:	CAL000033503
Shipment Date:	19950825
Creation Date:	7/26/1996 0:00:00
Receipt Date:	19950828
Manifest ID:	95542145
Trans EPA ID:	CAD981414386
Trans Name:	Not Reported
Trans 2 EPA ID:	Not Reported

SNOWMAN CLEANERS, 12546 VENTURA BLVD, STUDIO CITY, CA 916042412 (Continued)

Trans 2 Name:	Not Reported
TSDF EPA ID:	CAD981397417
Trans Name:	Not Reported
TSDF Alt EPA ID:	Not Reported
TSDF Alt Name:	Not Reported
CA Waste Code:	211 - Halogenated solvents (chloroform, methyl chloride, perchloroethylene, etc.
RCRA Code:	F002
Disposal Method:	R01 - Recycler
Quantity Tons:	0.2107
Waste Quantity:	0.25
Quantity Unit:	Y
Additional Code 1:	Not Reported
Additional Code 2:	Not Reported
Additional Code 3:	Not Reported
Additional Code 4:	Not Reported
Additional Code 5:	Not Reported
Shipment Date:	19950825
Creation Date:	7/26/1996 0:00:00
Receipt Date:	19950828
Manifest ID:	95542145
Trans EPA ID:	CAD981414386
Trans Name:	Not Reported
Trans 2 EPA ID:	Not Reported
Trans 2 Name:	Not Reported
TSDF EPA ID:	CAD981397417
Trans Name:	Not Reported
TSDF Alt EPA ID:	Not Reported
TSDF Alt Name:	Not Reported
CA Waste Code:	211 - Halogenated solvents (chloroform, methyl chloride, perchloroethylene, etc.
RCRA Code:	F002
Disposal Method:	R01 - Recycler
Quantity Tons:	0.0166
Waste Quantity:	4
Quantity Unit:	G
Additional Code 1:	Not Reported
Additional Code 2:	Not Reported
Additional Code 3:	Not Reported
Additional Code 4:	Not Reported
Additional Code 5:	Not Reported
Shipment Date:	19950327
Creation Date:	4/2/1996 0:00:00
Receipt Date:	19950328
Manifest ID:	95273588
Trans EPA ID:	CAD981414386
Trans Name:	Not Reported
Trans 2 EPA ID:	Not Reported
Trans 2 Name:	Not Reported
TSDF EPA ID:	CAD981397417
Trans Name:	Not Reported

SNOWMAN CLEANERS, 12546 VENTURA BLVD, STUDIO CITY, CA 916042412 (Continued)

TSDF Alt EPA ID:	CAD981397417
TSDF Alt Name:	Not Reported
CA Waste Code:	211 - Halogenated solvents (chloroform, methyl chloride, perchloroethylene, etc.
RCRA Code:	F002
Disposal Method:	R01 - Recycler
Quantity Tons:	0.2107
Waste Quantity:	0.25
Quantity Unit:	Y
Additional Code 1:	Not Reported
Additional Code 2:	Not Reported
Additional Code 3:	Not Reported
Additional Code 4:	Not Reported
Additional Code 5:	Not Reported
Shipment Date:	19950327
Creation Date:	4/2/1996 0:00:00
Receipt Date:	19950328
Manifest ID:	95273588
Trans EPA ID:	CAD981414386
Trans Name:	Not Reported
Trans 2 EPA ID:	Not Reported
Trans 2 Name:	Not Reported
TSDF EPA ID:	CAD981397417
Trans Name:	Not Reported
TSDF Alt EPA ID:	CAD981397417
TSDF Alt Name:	Not Reported
CA Waste Code:	211 - Halogenated solvents (chloroform, methyl chloride, perchloroethylene, etc.
RCRA Code:	F002
Disposal Method:	R01 - Recycler
Quantity Tons:	0.0208
Waste Quantity:	5
Quantity Unit:	G
Additional Code 1:	Not Reported
Additional Code 2:	Not Reported
Additional Code 3:	Not Reported
Additional Code 4:	Not Reported
Additional Code 5:	Not Reported

Additional Info:

Year:	1996
Gen EPA ID:	CAL000033503
Shipment Date:	19961018
Creation Date:	5/21/1997 0:00:00
Receipt Date:	19961021
Manifest ID:	96566085
Trans EPA ID:	CAD981414386
Trans Name:	Not Reported
Trans 2 EPA ID:	Not Reported
Trans 2 Name:	Not Reported

SNOWMAN CLEANERS, 12546 VENTURA BLVD, STUDIO CITY, CA 916042412 (Continued)

TSDF EPA ID:	CAD981397417
Trans Name:	Not Reported
TSDF Alt EPA ID:	Not Reported
TSDF Alt Name:	Not Reported
CA Waste Code:	211 - Halogenated solvents (chloroform, methyl chloride, perchloroethylene, etc.
RCRA Code:	F002
Disposal Method:	R01 - Recycler
Quantity Tons:	0.2107
Waste Quantity:	0.25
Quantity Unit:	Y
Additional Code 1:	Not Reported
Additional Code 2:	Not Reported
Additional Code 3:	Not Reported
Additional Code 4:	Not Reported
Additional Code 5:	Not Reported
Shipment Date:	19961018
Creation Date:	5/21/1997 0:00:00
Receipt Date:	19961021
Manifest ID:	96566085
Trans EPA ID:	CAD981414386
Trans Name:	Not Reported
Trans 2 EPA ID:	Not Reported
Trans 2 Name:	Not Reported
TSDF EPA ID:	CAD981397417
Trans Name:	Not Reported
TSDF Alt EPA ID:	Not Reported
TSDF Alt Name:	Not Reported
CA Waste Code:	211 - Halogenated solvents (chloroform, methyl chloride, perchloroethylene, etc.
RCRA Code:	F002
Disposal Method:	R01 - Recycler
Quantity Tons:	0
Waste Quantity:	0
Quantity Unit:	G
Additional Code 1:	Not Reported
Additional Code 2:	Not Reported
Additional Code 3:	Not Reported
Additional Code 4:	Not Reported
Additional Code 5:	Not Reported
Shipment Date:	19960425
Creation Date:	10/4/1996 0:00:00
Receipt Date:	19960426
Manifest ID:	96266596
Trans EPA ID:	CAD981414386
Trans Name:	Not Reported
Trans 2 EPA ID:	Not Reported
Trans 2 Name:	Not Reported
TSDF EPA ID:	CAD981397417
Trans Name:	Not Reported
TSDF Alt EPA ID:	CAD981397417

SNOWMAN CLEANERS, 12546 VENTURA BLVD, STUDIO CITY, CA 916042412 (Continued)

TSDF Alt Name:	Not Reported
CA Waste Code:	211 - Halogenated solvents (chloroform, methyl chloride, perchloroethylene, etc.
RCRA Code:	F002
Disposal Method:	R01 - Recycler
Quantity Tons:	0.2107
Waste Quantity:	0.25
Quantity Unit:	Y
Additional Code 1:	Not Reported
Additional Code 2:	Not Reported
Additional Code 3:	Not Reported
Additional Code 4:	Not Reported
Additional Code 5:	Not Reported
Shipment Date:	19960425
Creation Date:	10/4/1996 0:00:00
Receipt Date:	19960426
Manifest ID:	96266596
Trans EPA ID:	CAD981414386
Trans Name:	Not Reported
Trans 2 EPA ID:	Not Reported
Trans 2 Name:	Not Reported
TSDF EPA ID:	CAD981397417
Trans Name:	Not Reported
TSDF Alt EPA ID:	CAD981397417
TSDF Alt Name:	Not Reported
CA Waste Code:	211 - Halogenated solvents (chloroform, methyl chloride, perchloroethylene, etc.
RCRA Code:	F002
Disposal Method:	R01 - Recycler
Quantity Tons:	0.0208
Waste Quantity:	5
Quantity Unit:	G
Additional Code 1:	Not Reported
Additional Code 2:	Not Reported
Additional Code 3:	Not Reported
Additional Code 4:	Not Reported
Additional Code 5:	Not Reported

Additional Info:

Year:	2004
Gen EPA ID:	CAL000033503
Shipment Date:	20041117
Creation Date:	1/20/2005 18:31:32
Receipt Date:	20041122
Manifest ID:	24192108
Trans EPA ID:	CAR000063921
Trans Name:	CONSOLIDATED WESTERN
Trans 2 EPA ID:	CAD981375983
Trans 2 Name:	TECHNICHEM INC
TSDF EPA ID:	NVR000076158

SNOWMAN CLEANERS, 12546 VENTURA BLVD, STUDIO CITY, CA 916042412 (Continued)

Trans Name:	RESOLVENT INC
TSDF Alt EPA ID:	Not Reported
TSDF Alt Name:	Not Reported
CA Waste Code:	- Not reported
RCRA Code:	Not Reported
Disposal Method:	- Not reported
Quantity Tons:	Not Reported
Waste Quantity:	Not Reported
Quantity Unit:	Not Reported
Additional Code 1:	Not Reported
Additional Code 2:	Not Reported
Additional Code 3:	Not Reported
Additional Code 4:	Not Reported
Additional Code 5:	Not Reported
Shipment Date:	20041117
Creation Date:	1/20/2005 18:31:32
Receipt Date:	20041122
Manifest ID:	24192108
Trans EPA ID:	CAR000063921
Trans Name:	CONSOLIDATED WESTERN
Trans 2 EPA ID:	CAD981375983
Trans 2 Name:	TECHNICHEM INC
TSDF EPA ID:	NVR000076158
Trans Name:	RESOLVENT INC
TSDF Alt EPA ID:	Not Reported
TSDF Alt Name:	Not Reported
CA Waste Code:	134 - Aqueous solution with <10% total organic residues
RCRA Code:	D039
Disposal Method:	- Not reported
Quantity Tons:	Not Reported
Waste Quantity:	Not Reported
Quantity Unit:	Not Reported
Additional Code 1:	Not Reported
Additional Code 2:	Not Reported
Additional Code 3:	Not Reported
Additional Code 4:	Not Reported
Additional Code 5:	Not Reported
Shipment Date:	20041117
Creation Date:	1/20/2005 18:31:32
Receipt Date:	20041122
Manifest ID:	24192108
Trans EPA ID:	CAR000063921
Trans Name:	CONSOLIDATED WESTERN
Trans 2 EPA ID:	CAD981375983
Trans 2 Name:	TECHNICHEM INC
TSDF EPA ID:	NVR000076158
Trans Name:	RESOLVENT INC
TSDF Alt EPA ID:	Not Reported
TSDF Alt Name:	Not Reported

SNOWMAN CLEANERS, 12546 VENTURA BLVD, STUDIO CITY, CA 916042412 (Continued)

CA Waste Code:	211 - Halogenated solvents (chloroform, methyl chloride, perchloroethylene, etc.
RCRA Code:	F002
Disposal Method:	- Not reported
Quantity Tons:	0.1251
Waste Quantity:	30
Quantity Unit:	G
Additional Code 1:	Not Reported
Additional Code 2:	Not Reported
Additional Code 3:	Not Reported
Additional Code 4:	Not Reported
Additional Code 5:	Not Reported

Additional Info:

Year:	2001
Gen EPA ID:	CAL000033503
Shipment Date:	20010619
Creation Date:	8/24/2001 0:00:00
Receipt Date:	20010629
Manifest ID:	20822358
Trans EPA ID:	CAR000094151
Trans Name:	Not Reported
Trans 2 EPA ID:	Not Reported
Trans 2 Name:	Not Reported
TSDF EPA ID:	CAD008302903
Trans Name:	Not Reported
TSDF Alt EPA ID:	CAD008302903
TSDF Alt Name:	Not Reported
CA Waste Code:	211 - Halogenated solvents (chloroform, methyl chloride, perchloroethylene, etc.
RCRA Code:	F002
Disposal Method:	- Not reported
Quantity Tons:	0
Waste Quantity:	0
Quantity Unit:	P
Additional Code 1:	Not Reported
Additional Code 2:	Not Reported
Additional Code 3:	Not Reported
Additional Code 4:	Not Reported
Additional Code 5:	Not Reported
Shipment Date:	20010619
Creation Date:	8/24/2001 0:00:00
Receipt Date:	20010629
Manifest ID:	20822358
Trans EPA ID:	CAR000094151
Trans Name:	Not Reported
Trans 2 EPA ID:	Not Reported
Trans 2 Name:	Not Reported
TSDF EPA ID:	CAD008302903
Trans Name:	Not Reported

SNOWMAN CLEANERS, 12546 VENTURA BLVD, STUDIO CITY, CA 916042412 (Continued)

TSDF Alt EPA ID:	CAD008302903
TSDF Alt Name:	Not Reported
CA Waste Code:	134 - Aqueous solution with <10% total organic residues
RCRA Code:	F002
Disposal Method:	- Not reported
Quantity Tons:	0
Waste Quantity:	0
Quantity Unit:	G
Additional Code 1:	Not Reported
Additional Code 2:	Not Reported
Additional Code 3:	Not Reported
Additional Code 4:	Not Reported
Additional Code 5:	Not Reported
Shipment Date:	20010619
Creation Date:	8/24/2001 0:00:00
Receipt Date:	20010629
Manifest ID:	20822358
Trans EPA ID:	CAR000094151
Trans Name:	Not Reported
Trans 2 EPA ID:	Not Reported
Trans 2 Name:	Not Reported
TSDF EPA ID:	CAD008302903
Trans Name:	Not Reported
TSDF Alt EPA ID:	CAD008302903
TSDF Alt Name:	Not Reported
CA Waste Code:	211 - Halogenated solvents (chloroform, methyl chloride, perchloroethylene, etc.
RCRA Code:	F002
Disposal Method:	R01 - Recycler
Quantity Tons:	0.0667
Waste Quantity:	16
Quantity Unit:	G
Additional Code 1:	Not Reported
Additional Code 2:	Not Reported
Additional Code 3:	Not Reported
Additional Code 4:	Not Reported
Additional Code 5:	Not Reported

Additional Info:

Year:	2002
Gen EPA ID:	CAL000033503
Shipment Date:	20021115
Creation Date:	2/13/2003 18:31:35
Receipt Date:	20021122
Manifest ID:	22218065
Trans EPA ID:	CAR000036921
Trans Name:	Not Reported
Trans 2 EPA ID:	Not Reported
Trans 2 Name:	Not Reported

SNOWMAN CLEANERS, 12546 VENTURA BLVD, STUDIO CITY, CA 916042412 (Continued)

TSDF EPA ID:	CAD008302903
Trans Name:	Not Reported
TSDF Alt EPA ID:	Not Reported
TSDF Alt Name:	Not Reported
CA Waste Code:	211 - Halogenated solvents (chloroform, methyl chloride, perchloroethylene, etc.
RCRA Code:	F002
Disposal Method:	R01 - Recycler
Quantity Tons:	0.06672
Waste Quantity:	16
Quantity Unit:	G
Additional Code 1:	Not Reported
Additional Code 2:	Not Reported
Additional Code 3:	Not Reported
Additional Code 4:	Not Reported
Additional Code 5:	Not Reported
Shipment Date:	20021115
Creation Date:	2/13/2003 18:31:35
Receipt Date:	20021122
Manifest ID:	22218065
Trans EPA ID:	CAR000036921
Trans Name:	Not Reported
Trans 2 EPA ID:	Not Reported
Trans 2 Name:	Not Reported
TSDF EPA ID:	CAD008302903
Trans Name:	Not Reported
TSDF Alt EPA ID:	Not Reported
TSDF Alt Name:	Not Reported
CA Waste Code:	211 - Halogenated solvents (chloroform, methyl chloride, perchloroethylene, etc.
RCRA Code:	F002
Disposal Method:	- Not reported
Quantity Tons:	Not Reported
Waste Quantity:	Not Reported
Quantity Unit:	P
Additional Code 1:	Not Reported
Additional Code 2:	Not Reported
Additional Code 3:	Not Reported
Additional Code 4:	Not Reported
Additional Code 5:	Not Reported

Additional Info:

Year:	2000
Gen EPA ID:	CAL000033503
Shipment Date:	20000202
Creation Date:	8/9/2000 0:00:00
Receipt Date:	Not Reported
Manifest ID:	99690111
Trans EPA ID:	CAD981414386
Trans Name:	Not Reported

SNOWMAN CLEANERS, 12546 VENTURA BLVD, STUDIO CITY, CA 916042412 (Continued)

Trans 2 EPA ID:	Not Reported
Trans 2 Name:	Not Reported
TSDF EPA ID:	CAD981397417
Trans Name:	Not Reported
TSDF Alt EPA ID:	Not Reported
TSDF Alt Name:	Not Reported
CA Waste Code:	211 - Halogenated solvents (chloroform, methyl chloride, perchloroethylene, etc.
RCRA Code:	F002
Disposal Method:	- Not reported
Quantity Tons:	0.0417
Waste Quantity:	10
Quantity Unit:	G
Additional Code 1:	Not Reported
Additional Code 2:	Not Reported
Additional Code 3:	Not Reported
Additional Code 4:	Not Reported
Additional Code 5:	Not Reported
Shipment Date:	20000202
Creation Date:	8/9/2000 0:00:00
Receipt Date:	Not Reported
Manifest ID:	99690111
Trans EPA ID:	CAD981414386
Trans Name:	Not Reported
Trans 2 EPA ID:	Not Reported
Trans 2 Name:	Not Reported
TSDF EPA ID:	CAD981397417
Trans Name:	Not Reported
TSDF Alt EPA ID:	Not Reported
TSDF Alt Name:	Not Reported
CA Waste Code:	211 - Halogenated solvents (chloroform, methyl chloride, perchloroethylene, etc.
RCRA Code:	F002
Disposal Method:	- Not reported
Quantity Tons:	0.2107
Waste Quantity:	0.25
Quantity Unit:	Y
Additional Code 1:	Not Reported
Additional Code 2:	Not Reported
Additional Code 3:	Not Reported
Additional Code 4:	Not Reported
Additional Code 5:	Not Reported

Additional Info:

Year:	1999
Gen EPA ID:	CAL000033503
Shipment Date:	19990715
Creation Date:	12/16/1999 0:00:00
Receipt Date:	19990716
Manifest ID:	99300651

SNOWMAN CLEANERS, 12546 VENTURA BLVD, STUDIO CITY, CA 916042412 (Continued)

Trans EPA ID:	CAD981414386
Trans Name:	Not Reported
Trans 2 EPA ID:	Not Reported
Trans 2 Name:	Not Reported
TSDF EPA ID:	CAD981397417
Trans Name:	Not Reported
TSDF Alt EPA ID:	CAD981397417
TSDF Alt Name:	Not Reported
CA Waste Code:	211 - Halogenated solvents (chloroform, methyl chloride, perchloroethylene, etc.
RCRA Code:	F002
Disposal Method:	R01 - Recycler
Quantity Tons:	0.0208
Waste Quantity:	5
Quantity Unit:	G
Additional Code 1:	Not Reported
Additional Code 2:	Not Reported
Additional Code 3:	Not Reported
Additional Code 4:	Not Reported
Additional Code 5:	Not Reported
Shipment Date:	19990715
Creation Date:	12/16/1999 0:00:00
Receipt Date:	19990716
Manifest ID:	99300651
Trans EPA ID:	CAD981414386
Trans Name:	Not Reported
Trans 2 EPA ID:	Not Reported
Trans 2 Name:	Not Reported
TSDF EPA ID:	CAD981397417
Trans Name:	Not Reported
TSDF Alt EPA ID:	CAD981397417
TSDF Alt Name:	Not Reported
CA Waste Code:	211 - Halogenated solvents (chloroform, methyl chloride, perchloroethylene, etc.
RCRA Code:	F002
Disposal Method:	R01 - Recycler
Quantity Tons:	0
Waste Quantity:	0
Quantity Unit:	Y
Additional Code 1:	Not Reported
Additional Code 2:	Not Reported
Additional Code 3:	Not Reported
Additional Code 4:	Not Reported
Additional Code 5:	Not Reported

Additional Info:

Year:	1998
Gen EPA ID:	CAL000033503
Shipment Date:	19980604
Creation Date:	9/15/1998 0:00:00

SNOWMAN CLEANERS, 12546 VENTURA BLVD, STUDIO CITY, CA 916042412 (Continued)

Receipt Date:	19980605
Manifest ID:	98347631
Trans EPA ID:	CAD981414386
Trans Name:	Not Reported
Trans 2 EPA ID:	Not Reported
Trans 2 Name:	Not Reported
TSDF EPA ID:	CAD981397417
Trans Name:	Not Reported
TSDF Alt EPA ID:	Not Reported
TSDF Alt Name:	Not Reported
CA Waste Code:	211 - Halogenated solvents (chloroform, methyl chloride, perchloroethylene, etc.
RCRA Code:	F002
Disposal Method:	R01 - Recycler
Quantity Tons:	0.0208
Waste Quantity:	5
Quantity Unit:	G
Additional Code 1:	Not Reported
Additional Code 2:	Not Reported
Additional Code 3:	Not Reported
Additional Code 4:	Not Reported
Additional Code 5:	Not Reported

Shipment Date:	19980604
Creation Date:	9/15/1998 0:00:00
Receipt Date:	19980605
Manifest ID:	98347631
Trans EPA ID:	CAD981414386
Trans Name:	Not Reported
Trans 2 EPA ID:	Not Reported
Trans 2 Name:	Not Reported
TSDF EPA ID:	CAD981397417
Trans Name:	Not Reported
TSDF Alt EPA ID:	Not Reported
TSDF Alt Name:	Not Reported
CA Waste Code:	211 - Halogenated solvents (chloroform, methyl chloride, perchloroethylene, etc.
RCRA Code:	F002
Disposal Method:	R01 - Recycler
Quantity Tons:	0.2107
Waste Quantity:	0.25
Quantity Unit:	Y
Additional Code 1:	Not Reported
Additional Code 2:	Not Reported
Additional Code 3:	Not Reported
Additional Code 4:	Not Reported
Additional Code 5:	Not Reported

Additional Info:

Year:	2007
Gen EPA ID:	CAL000033503

SNOWMAN CLEANERS, 12546 VENTURA BLVD, STUDIO CITY, CA 916042412 (Continued)

Shipment Date:	20070103
Creation Date:	4/19/2007 18:32:27
Receipt Date:	20070104
Manifest ID:	000165269SKS
Trans EPA ID:	TXR000050930
Trans Name:	SAFETY-KLEEN SYSTEMS INC
Trans 2 EPA ID:	Not Reported
Trans 2 Name:	Not Reported
TSDF EPA ID:	CAT000613893
Trans Name:	SAFETY-KLEEN SYSTEMS INC
TSDF Alt EPA ID:	Not Reported
TSDF Alt Name:	Not Reported
CA Waste Code:	741 - Liquids with halogenated organic compounds > 1000 mg/l
RCRA Code:	F002
Disposal Method:	H141 - Storage, Bulking, And/Or Transfer Off Site--No Treatment/Reovery (H010-H129) Or (H131-H135)
Quantity Tons:	0.03
Waste Quantity:	60
Quantity Unit:	P
Additional Code 1:	D040
Additional Code 2:	D039
Additional Code 3:	D007
Additional Code 4:	Not Reported
Additional Code 5:	Not Reported

HWTS: Other Ascertainable Records

Name:	SNOWMAN CLEANERS
Address:	12546 VENTURA BLVD
Address 2:	Not Reported
City,State,Zip:	STUDIO CITY, CA 916042412
EPA ID:	CAL000033503
Inactive Date:	06/30/2008
Create Date:	05/16/1990
Last Act Date:	04/02/2009
Mailing Name:	Not Reported
Mailing Address:	12546 VENTURA BLVD
Mailing Address 2:	Not Reported
Mailing City,State,Zip:	STUDIO CITY, CA 916042412
Owner Name:	SAEED SARSHAD
Owner Address:	12546 VENTURA BLVD
Owner Address 2:	Not Reported
Owner City,State,Zip:	STUDIO CITY, CA 916040000
Contact Name:	SAEED SARSHAD OWNER
Contact Address:	12546 VENTURA BLVD
Contact Address 2:	Not Reported
City,State,Zip:	STUDIO CITY, CA 916040000

NAICS:

EPA ID:	CAL000033503
Create Date:	2002-03-14 16:36:27

SNOWMAN CLEANERS, 12546 VENTURA BLVD, STUDIO CITY, CA 916042412 (Continued)

NAICS Code:	81232
NAICS Description:	Drycleaning and Laundry Services (except Coin-Operated)
Issued EPA ID Date:	1990-05-16 00:00:00
Inactive Date:	2008-06-30 00:00:00
Facility Name:	SNOWMAN CLEANERS
Facility Address:	12546 VENTURA BLVD
Facility Address 2:	Not Reported
Facility City:	STUDIO CITY
Facility County:	19
Facility State:	CA
Facility Zip:	916042412

SNOWMAN CLEANERS 12546 VENTURA, STUDIO CITY, CA, 91604		1018745228
▲ C12	S <1/10 (525 ft. / 0.1 mi.)	EDR Exclusive Records
	15 ft. Higher Elevation 636 ft. Above Sea Level	

Worksheet:

EDR Hist Cleaner: EDR Exclusive Records

Year:	Name: / Type:
1969:	QUICK CLEAN CENTER / Drycleaning Plants, Except Rugs
1975:	MORTONS QUICK CLEAN CENTER / Drycleaning Plants, Except Rugs
1976:	MORTONS QUICK CLEAN CENTER / Drycleaning Plants, Except Rugs
1977:	MORTONS QUICK CLEAN CENTER / Drycleaning Plants, Except Rugs
1978:	MORTONS QUICK CLEAN CENTER / Drycleaning Plants, Except Rugs
1979:	MORTONS QUICK CLEAN CENTER / Drycleaning Plants, Except Rugs
1979:	MORTONS QUICK CLEAN CENTER / Drycleaning Plants, Except Rugs
1979:	MORTONS QUICK CLEAN CENTER / Drycleaning Plants, Except Rugs
1982:	SNOWMAN CLEANERS / Drycleaning Plants, Except Rugs
1983:	SNOWMAN CLEANERS / Drycleaning Plants, Except Rugs
1985:	SNOWMAN CLEANERS / Drycleaning Plants, Except Rugs
1986:	SNOWMAN CLEANERS / Drycleaning Plants, Except Rugs
1987:	SNOWMAN CLEANERS / Drycleaning Plants, Except Rugs
1988:	SNOWMAN CLEANERS / Drycleaning Plants, Except Rugs
1989:	SNOWMAN CLEANERS / Drycleaning Plants, Except Rugs
1990:	SNOWMAN CLEANERS / Drycleaning Plants, Except Rugs
1991:	SNOWMAN CLEANERS / Drycleaning Plants, Except Rugs
1992:	SNOWMAN CLEANERS / Drycleaning Plants, Except Rugs
1993:	SNOWMAN CLEANERS / Drycleaning Plants, Except Rugs
1994:	SNOWMAN CLEANERS / Drycleaning Plants, Except Rugs
1995:	SNOWMAN CLEANERS / Drycleaning Plants, Except Rugs
1996:	SNOWMAN CLEANERS / Drycleaning Plants, Except Rugs
1997:	SNOWMAN CLEANERS / Drycleaning Plants, Except Rugs
1998:	SNOWMAN CLEANERS / Drycleaning Plants, Except Rugs
1999:	SNOWMAN CLEANERS / Drycleaning Plants, Except Rugs
2000:	SNOWMAN CLEANERS / Drycleaning Plants, Except Rugs

SNOWMAN CLEANERS, 12546 VENTURA, STUDIO CITY, CA 91604 (Continued)

2001:	SNOWMAN CLEANERS / Drycleaning Plants, Except Rugs
2002:	SNOWMAN CLEANERS / Drycleaning Plants, Except Rugs
2003:	SNOWMAN CLEANERS / Drycleaning Plants, Except Rugs
2004:	SNOWMAN CLEANERS / Drycleaning Plants, Except Rugs
2005:	SNOWMAN CLEANERS / Drycleaning Plants, Except Rugs
2006:	SNOWMAN CLEANERS / Drycleaning Plants, Except Rugs
2007:	SNOWMAN CLEANERS / Drycleaning Plants, Except Rugs
2008:	SNOWMAN CLEANERS / Drycleaning Plants, Except Rugs
2009:	SNOWMAN CLEANERS / Drycleaning Plants, Except Rugs
2010:	SNOWMAN CLEANERS / Drycleaning Plants, Except Rugs
2011:	SNOWMAN CLEANERS / Drycleaning Plants, Except Rugs

SNOWMAN CLEANERS
12546 VENTURA BL, STUDIO CITY, CA, 906060000 S102811609

▲ C13	S <1/10	(525 ft. / 0.1 mi.)	Other Ascertainable Records
	15 ft. Higher Elevation	636 ft. Above Sea Level	

Worksheet:

DRYCLEANERS: Other Ascertainable Records

Name:	SNOWMAN CLEANERS
Address:	12546 VENTURA BLVD
City,State,Zip:	STUDIO CITY, CA 916042412
EPA Id:	CAL000033503
NAICS Code:	81232
NAICS Description:	Drycleaning and Laundry Services (except Coin-Operated)
SIC Code:	7211
SIC Description:	Power Laundries, Family and Commercial
Create Date:	05/16/1990
Facility Active:	No
Inactive Date:	06/30/2008
Facility Addr2:	Not Reported
Owner Name:	SAEED SARSHAD
Owner Address:	12546 VENTURA BLVD
Owner Address 2:	Not Reported
Owner Telephone:	8187628991
Contact Name:	SAEED SARSHAD OWNER
Contact Address:	12546 VENTURA BLVD
Contact Address 2:	Not Reported
Contact Telephone:	8187628991
Mailing Name:	Not Reported
Mailing Address 1:	12546 VENTURA BLVD
Mailing Address 2:	Not Reported
Mailing City:	STUDIO CITY
Mailing State:	CA
Mailing Zip:	916042412
Owner Fax:	Not Reported
Region Code:	3

SNOWMAN CLEANERS, 12546 VENTURA BL, STUDIO CITY, CA 906060000 (Continued)

EMI: Other Ascertainable Records

Name:	SNOWMAN CLEANERS
Address:	12546 VENTURA BL
City,State,Zip:	STUDIO CITY, CA 906060000
Year:	1987
County Code:	19
Air Basin:	SC
Facility ID:	35332
Air District Name:	SC
SIC Code:	7216
Air District Name:	SOUTH COAST AQMD
Community Health Air Pollution Info System:	Not Reported
Consolidated Emission Reporting Rule:	Not Reported
Total Organic Hydrocarbon Gases Tons/Yr:	2
Reactive Organic Gases Tons/Yr:	0
Carbon Monoxide Emissions Tons/Yr:	0
NOX - Oxides of Nitrogen Tons/Yr:	0
SOX - Oxides of Sulphur Tons/Yr:	0
Particulate Matter Tons/Yr:	0
Part. Matter 10 Micrometers and Smllr Tons/Yr:	0

Name:	SNOWMAN CLEANERS
Address:	12546 VENTURA BL
City,State,Zip:	STUDIO CITY, CA 906060000
Year:	1990
County Code:	19
Air Basin:	SC
Facility ID:	35332
Air District Name:	SC
SIC Code:	7216
Air District Name:	SOUTH COAST AQMD
Community Health Air Pollution Info System:	Not Reported
Consolidated Emission Reporting Rule:	Not Reported
Total Organic Hydrocarbon Gases Tons/Yr:	2
Reactive Organic Gases Tons/Yr:	0
Carbon Monoxide Emissions Tons/Yr:	0
NOX - Oxides of Nitrogen Tons/Yr:	0
SOX - Oxides of Sulphur Tons/Yr:	0
Particulate Matter Tons/Yr:	0
Part. Matter 10 Micrometers and Smllr Tons/Yr:	0

DAISY FRESH CLEANERS
12731 VENTURA BLVD, STUDIO CITY, CA, 91604 S121698059

▲ D14	WSW 1/10 - 1/3	(549 ft. / 0.104 mi.)	Other Ascertainable Records
	17 ft. Higher Elevation	638 ft. Above Sea Level	

Worksheet:

DRYCLEAN SOUTH COAST: Other Ascertainable Records

Name:	DAISY FRESH CLEANERS
Address:	12731 VENTURA BLVD
City,State,Zip:	STUDIO CITY, CA 91604
Facility ID:	47804
Application Number:	133005
Permit Number:	M45424
Status:	S
Representative Name:	MANSU LEE
Representative Telephone:	818 7623073
Permit Status:	INACT_NR
BCAT Number:	000234
BCAT Description:	DRY CLEANING EQUIP PERCHLOROETHYLENE
CCAT Number:	04
CCAT Description:	VAPOR RECOVERY UNIT COMPRESS & CONDENSE
UTM East:	370.1000061
UTM North:	3778.8999023

DAISY FRESH DRY CLEANERS
12731 VENTURA BLVD, STUDIO CITY, CA, 91604 1000390536

▲ D15	WSW 1/10 - 1/3	(549 ft. / 0.104 mi.)	Federal RCRA generators list Other Ascertainable Records
	17 ft. Higher Elevation	638 ft. Above Sea Level	

Worksheet:

RCRA-SQG: Federal RCRA generators list

Date form received by agency:	1996-09-01 00:00:00.0
Facility name:	DAISY FRESH DRY CLEANERS
Facility address:	12731 VENTURA BLVD STUDIO CITY, CA 91604
EPA ID:	CAD981636863
Contact:	Not Reported
Contact address:	Not Reported
Contact country:	US
Contact telephone:	Not Reported
Contact email:	Not Reported
EPA Region:	09
Classification:	Small Small Quantity Generator
Description:	Handler: generates more than 100 and less than 1000 kg of hazardous waste during any calendar month and accumulates less than 6000 kg of hazardous waste at any time; or generates 100 kg or less of hazardous waste during any calendar month, and accumulates more than 1000 kg of hazardous waste at any time

Owner/Operator Summary:

DAISY FRESH DRY CLEANERS, 12731 VENTURA BLVD, STUDIO CITY, CA 91604 (Continued)

Owner/operator name:	NOT REQUIRED
Owner/operator address:	NOT REQUIRED
	NOT REQUIRED, ME 99999
Owner/operator country:	Not Reported
Owner/operator telephone:	415-555-1212
Owner/operator email:	Not Reported
Owner/operator fax:	Not Reported
Owner/operator extension:	Not Reported
Legal status:	Private
Owner/Operator Type:	Operator
Owner/Op start date:	Not Reported
Owner/Op end date:	Not Reported
Owner/operator name:	LEE MANSU
Owner/operator address:	NOT REQUIRED
	NOT REQUIRED, ME 99999
Owner/operator country:	Not Reported
Owner/operator telephone:	415-555-1212
Owner/operator email:	Not Reported
Owner/operator fax:	Not Reported
Owner/operator extension:	Not Reported
Legal status:	Private
Owner/Operator Type:	Owner
Owner/Op start date:	Not Reported
Owner/Op end date:	Not Reported

Handler Activities Summary:

U.S. importer of hazardous waste:	No
Mixed waste (haz. and radioactive):	No
Recycler of hazardous waste:	No
Transporter of hazardous waste:	No
Treater, storer or disposer of HW:	No
Underground injection activity:	No
On-site burner exemption:	No
Furnace exemption:	No
Used oil fuel burner:	No
Used oil processor:	No
User oil refiner:	No
Used oil fuel marketer to burner:	No
Used oil Specification marketer:	No
Used oil transfer facility:	No
Used oil transporter:	No

Historical Generators:

Date form received by agency:	1986-12-15 00:00:00.0
Site name:	DAISY FRESH DRY CLEANERS
Classification:	Large Quantity Generator
Violation Status:	No violations found

DAISY FRESH DRY CLEANERS, 12731 VENTURA BLVD, STUDIO CITY, CA 91604 (Continued)

FINDS: Other Ascertainable Records

Registry ID:	110002733436
Facility URL:	http://ofmpub.epa.gov/enviro/fii_query_detail.disp_program_facility?p_registry_id=110002733436

Environmental Interest/Information System:

RCRAInfo is a national information system that supports the Resource Conservation and Recovery Act (RCRA) program through the tracking of events and activities related to facilities that generate, transport, and treat, store, or dispose of hazardous waste. RCRAInfo allows RCRA program staff to track the notification, permit, compliance, and corrective action activities required under RCRA.

The Click here to access additional FINDS: detail in the EDR Site Report. database contains
http://www.edrnet.com/srf2/FinalSiteReport.aspx?ID=4ly4WtlJryST2B8WXDtMB9jxJGvrmKBntSTHTPF2WgBsD8xk4SrXQRDrx53fMCAB0I73XjJpxgS3yIGMwvri3limC2KA943JlrVyPR2LTW63tVr8UgJzmra62GOSXsTkq56gBH686X5.MX3BDDU37xMZ4BdQ4uWjs3xAr236GfCvWm438lRvykW3pBWxKtrw22kJSFrP685.SvtTrK2AnB4e8KF4esXSxD2gAwlM0HBag4J5ji4x.rAo2GrXvv07f9m8kKQU1wGnoqt7Y4ShTK9H5puabPeiFM44TWliQyED33pWGOtj02LPJcKr423IGSE8TiG225BcS84H2OJXFmDet2QGMF8Boh5fSjwex7MBgZGI6vID2g3meXKP87fKnYdtQq5gjT5KHFX85OPCYFoT2 additional records for this site. Please contact your EDR Account Executive for more information.

ECHO: Other Ascertainable Records

Envid:	1000390536
Registry ID:	110002733436
DFR URL:	http://echo.epa.gov/detailed-facility-report?fid=110002733436
Name:	DAISY FRESH DRY CLEANERS
Address:	12731 VENTURA BLVD
City,State,Zip:	STUDIO CITY, CA 91604

DRYCLEAN SOUTH COAST: Other Ascertainable Records

Name:	DAISY FRESH DRY CLEANERS
Address:	12731 VENTURA BLVD
City,State,Zip:	STUDIO CITY, CA 91604
Facility ID:	89305
Application Number:	259412
Permit Number:	D51607
Status:	A
Representative Name:	MARK LASKY
Representative Telephone:	818 7623073
Permit Status:	EXPIRED
BCAT Number:	000234
BCAT Description:	DRY CLEANING EQUIP PERCHLOROETHYLENE
CCAT Number:	04
CCAT Description:	VAPOR RECOVERY UNIT COMPRESS & CONDENSE
UTM East:	0
UTM North:	0

Name:	DAISY FRESH DRY CLEANERS
Address:	12731 VENTURA BLVD
City,State,Zip:	STUDIO CITY, CA 91604
Facility ID:	89305
Application Number:	286434
Permit Number:	D78194
Status:	A
Representative Name:	MARK LASKY
Representative Telephone:	818 7623073
Permit Status:	INACT_NR

DAISY FRESH DRY CLEANERS, 12731 VENTURA BLVD, STUDIO CITY, CA 91604 (Continued)

BCAT Number:	000234
BCAT Description:	DRY CLEANING EQUIP PERCHLOROETHYLENE
CCAT Number:	04
CCAT Description:	VAPOR RECOVERY UNIT COMPRESS & CONDENSE
UTM East:	0
UTM North:	0

EMI: Other Ascertainable Records

Name:	DAISY FRESH CLEANERS, MANSU LE
Address:	12731 VENTURA BL
City,State,Zip:	STUDIO CITY, CA 916040000
Year:	1987
County Code:	19
Air Basin:	SC
Facility ID:	47804
Air District Name:	SC
SIC Code:	7216
Air District Name:	SOUTH COAST AQMD
Community Health Air Pollution Info System:	Not Reported
Consolidated Emission Reporting Rule:	Not Reported
Total Organic Hydrocarbon Gases Tons/Yr:	1
Reactive Organic Gases Tons/Yr:	0
Carbon Monoxide Emissions Tons/Yr:	0
NOX - Oxides of Nitrogen Tons/Yr:	0
SOX - Oxides of Sulphur Tons/Yr:	0
Particulate Matter Tons/Yr:	0
Part. Matter 10 Micrometers and Smllr Tons/Yr:	0

Name:	DAISY FRESH CLEANERS, MANSU LE
Address:	12731 VENTURA BL
City,State,Zip:	STUDIO CITY, CA 916040000
Year:	1990
County Code:	19
Air Basin:	SC
Facility ID:	47804
Air District Name:	SC
SIC Code:	7216
Air District Name:	SOUTH COAST AQMD
Community Health Air Pollution Info System:	Not Reported
Consolidated Emission Reporting Rule:	Not Reported
Total Organic Hydrocarbon Gases Tons/Yr:	1
Reactive Organic Gases Tons/Yr:	0
Carbon Monoxide Emissions Tons/Yr:	0
NOX - Oxides of Nitrogen Tons/Yr:	0
SOX - Oxides of Sulphur Tons/Yr:	0

DAISY FRESH DRY CLEANERS, 12731 VENTURA BLVD, STUDIO CITY, CA 91604 (Continued)

Particulate Matter Tons/Yr:	0
Part. Matter 10 Micrometers and Smllr Tons/Yr:	0

HAZNET: Other Ascertainable Records

Name:	DAISY FRESH DRY CLEANERS
Address:	12731 VENTURA BLVD
Address 2:	Not Reported
City,State,Zip:	STUDIO CITY, CA 916040000
Contact:	UNDELIVERABLE SURVEY 1-18-95LC
Telephone:	--
Mailing Name:	Not Reported
Mailing Address:	12731 VENTURA BLVD
Year:	1994
Gepaid:	CAD981636863
TSD EPA ID:	CAT000613992
CA Waste Code:	741 - Liquids with halogenated organic compounds >= 1,000 Mg./L
Disposal Method:	H01 - Transfer Station
Tons:	0.0975
Year:	1987
Gepaid:	CAD981636863
TSD EPA ID:	CAD980737548
CA Waste Code:	211 - Halogenated solvents (chloroforms, methyl chloride, perchloroethylene, etc)
Disposal Method:	H01 - Transfer Station
Tons:	0.07

Additional Info:

Year:	1994
Gen EPA ID:	CAD981636863
Shipment Date:	19940131
Creation Date:	9/15/1995 0:00:00
Receipt Date:	19940131
Manifest ID:	93027108
Trans EPA ID:	ILD984908202
Trans Name:	Not Reported
Trans 2 EPA ID:	Not Reported
Trans 2 Name:	Not Reported
TSDF EPA ID:	CAT000613992
Trans Name:	Not Reported
TSDF Alt EPA ID:	Not Reported
TSDF Alt Name:	Not Reported
CA Waste Code:	741 - Liquids with halogenated organic compounds > 1000 mg/l
RCRA Code:	F002
Disposal Method:	H01 - Transfer Station
Quantity Tons:	0.0975
Waste Quantity:	195
Quantity Unit:	P

DAISY FRESH DRY CLEANERS, 12731 VENTURA BLVD, STUDIO CITY, CA 91604 (Continued)

Additional Code 1:	Not Reported
Additional Code 2:	Not Reported
Additional Code 3:	Not Reported
Additional Code 4:	Not Reported
Additional Code 5:	Not Reported

HWTS: Other Ascertainable Records

Name:	DAISY FRESH DRY CLEANERS
Address:	12731 VENTURA BLVD
Address 2:	Not Reported
City,State,Zip:	STUDIO CITY, CA 916040000
EPA ID:	CAD981636863
Inactive Date:	01/01/1995
Create Date:	07/03/1987
Last Act Date:	09/14/2004
Mailing Name:	Not Reported
Mailing Address:	12731 VENTURA BLVD
Mailing Address 2:	Not Reported
Mailing City,State,Zip:	STUDIO CITY, CA 916040000
Owner Name:	--
Owner Address:	--
Owner Address 2:	Not Reported
Owner City,State,Zip:	--, 99 --
Contact Name:	UNDELIVERABLE SURVEY 1-18-95LC
Contact Address:	--
Contact Address 2:	Not Reported
City,State,Zip:	--, 99 --

DAISY FRESH CLEANERS
12731 VENTURA BLVD, STUDIO CITY, CA, 91604 S121698010

▲ D16	WSW 1/10 - 1/3	(549 ft. / 0.104 mi.)	Other Ascertainable Records
	17 ft. Higher Elevation	638 ft. Above Sea Level	

Worksheet:

DRYCLEAN SOUTH COAST: Other Ascertainable Records

Name:	DAISY FRESH CLEANERS
Address:	12731 VENTURA BLVD
City,State,Zip:	STUDIO CITY, CA 91604
Facility ID:	46783
Application Number:	129914
Permit Number:	Not Reported
Status:	O
Representative Name:	LOU FRANZINI
Representative Telephone:	818 7618319
Permit Status:	Not Reported
BCAT Number:	000234

DAISY FRESH CLEANERS, 12731 VENTURA BLVD, STUDIO CITY, CA 91604 (Continued)

BCAT Description:	DRY CLEANING EQUIP PERCHLOROETHYLENE
CCAT Number:	Not Reported
CCAT Description:	Not Reported
UTM East:	0
UTM North:	0

DAISY FRESH CLEANERS 12731 VENTURA BLVD, STUDIO CITY, CA, 91604			1018674743
▲ D17	WSW 1/10 - 1/3	(549 ft. / 0.104 mi.)	EDR Exclusive Records
	17 ft. Higher Elevation	638 ft. Above Sea Level	

Worksheet:

EDR Hist Cleaner: EDR Exclusive Records

Year:	Name: / Type:
1985:	DAISY FRESH CLEANERS / Drycleaning Plants, Except Rugs
1986:	DAISY FRESH CLEANERS / Drycleaning Plants, Except Rugs
1987:	DAISY FRESH CLEANERS / Drycleaning Plants, Except Rugs
1988:	DAISY FRESH CLEANERS / Drycleaning Plants, Except Rugs
1989:	DAISY FRESH CLEANERS / Drycleaning Plants, Except Rugs
1990:	DAISY FRESH CLEANERS / Drycleaning Plants, Except Rugs
1991:	DAISY FRESH CLEANERS / Drycleaning Plants, Except Rugs
1992:	DAISY FRESH CLEANERS / Drycleaning Plants, Except Rugs
1993:	DAISY FRESH CLEANERS / Drycleaning Plants, Except Rugs
1994:	DAISY FRESH CLEANERS / Drycleaning Plants, Except Rugs
1995:	DAISY FRESH CLEANERS / Drycleaning Plants, Except Rugs
1996:	DAISY FRESH CLEANERS / Drycleaning Plants, Except Rugs
1997:	DAISY FRESH CLEANERS / Drycleaning Plants, Except Rugs
1998:	DAISY FRESH CLEANERS / Drycleaning Plants, Except Rugs
1999:	DAISY FRESH CLEANERS / Drycleaning Plants, Except Rugs
2000:	DAISY FRESH CLEANERS / Drycleaning Plants, Except Rugs
2001:	DAISY FRESH CLEANERS / Drycleaning Plants, Except Rugs
2002:	DAISY FRESH CLEANERS / Drycleaning Plants, Except Rugs
2003:	DAISY FRESH CLEANERS / Drycleaning Plants, Except Rugs
2004:	DAISY FRESH CLEANERS / Drycleaning Plants, Except Rugs
2005:	DAISY FRESH CLEANERS / Drycleaning Plants, Except Rugs
2006:	DAISY FRESH CLEANERS / Drycleaning Plants, Except Rugs
2007:	DAISY FRESH CLEANERS / Drycleaning Plants, Except Rugs
2008:	DAISY FRESH CLEANERS / Drycleaning Plants, Except Rugs
2009:	DAISY FRESH CLEANERS / Drycleaning Plants, Except Rugs

COGGINS H R 12500 VENTURA BLVD, NORTH HOLLYWOOD, CA,			1009050757
◆ E18	SSE 1/10 - 1/3	(594 ft. / 0.113 mi.)	EDR Exclusive Records
	3 ft. Lower Elevation	618 ft. Above Sea Level	

Worksheet:

EDR Hist Auto: EDR Exclusive Records

Year:	Name: / Type:
1940:	COGGINS H R / GASOLINE SERVICE STATIONS
1989:	STUDIO MOTOR WORKS / General Automotive Repair Shops
1991:	STUDIO MOTOR WORKS / General Automotive Repair Shops
1992:	STUDIO MOTOR WORKS / General Automotive Repair Shops
1993:	STUDIO MOTOR WORKS / General Automotive Repair Shops
2001:	ELEKSI ARCO / Gasoline Service Stations
2001:	THRIFTY OIL CO 0236 / Gasoline Service Stations
2002:	THRIFTY OIL CO 0236 / Gasoline Service Stations
2002:	ELEKSI ARCO / Gasoline Service Stations
2003:	THRIFTY OIL CO 0236 / Gasoline Service Stations
2004:	THRIFTY OIL CO 0236 / Gasoline Service Stations
2009:	C J S ARCO / Gasoline Service Stations, NEC
2010:	C J S ARCO / Gasoline Service Stations, NEC
2011:	C J S ARCO / Gasoline Service Stations, NEC
2012:	C J S ARCO / Gasoline Service Stations, NEC
2013:	C J S ARCO / Gasoline Service Stations, NEC
2014:	C J S ARCO / Gasoline Service Stations, NEC

COGGINS H R 12500 VENTURA BLVD, SAN FERNANDO VALLEY, CA,			1009018323
◆ E19	SSE 1/10 - 1/3	(594 ft. / 0.113 mi.)	EDR Exclusive Records
	3 ft. Lower Elevation	618 ft. Above Sea Level	

Worksheet:

EDR Hist Auto: EDR Exclusive Records

Year:	Name: / Type:
1940:	COGGINS H R / GASOLINE SERVICE STATIONS

THRIFTY OIL CO STATION #236 12500 VENTURA BLVD, STUDIO CITY, CA, 91604			S103437940
▲ E20	SSE 1/10 - 1/3	(633 ft. / 0.12 mi.)	State and tribal leaking storage tank lists Other Ascertainable Records
	9 ft. Higher Elevation	630 ft. Above Sea Level	

Worksheet:

LUST REG 4: State and tribal leaking storage tank lists

Region:	4
Regional Board:	04
County:	Los Angeles
Facility Id:	916040298

THRIFTY OIL CO STATION #236, 12500 VENTURA BLVD, STUDIO CITY, CA 91604 (Continued)

Status:	Case Closed
Substance:	Gasoline
Substance Quantity:	Not Reported
Local Case No:	Not Reported
Case Type:	Groundwater
Abatement Method Used at the Site:	VE
Global ID:	T0603702564
W Global ID:	Not Reported
Staff:	CEC
Local Agency:	19050
Cross Street:	WHITSETT AVE
Enforcement Type:	Not Reported
Date Leak Discovered:	1/25/1989
Date Leak First Reported:	7/16/1989
Date Leak Record Entered:	8/17/1989
Date Confirmation Began:	1/25/1989
Date Leak Stopped:	Not Reported
Date Case Last Changed on Database:	10/15/1998
Date the Case was Closed:	7/2/1998
How Leak Discovered:	Tank Closure
How Leak Stopped:	Not Reported
Cause of Leak:	Not Reported
Leak Source:	Not Reported
Operator:	SEE 12456 ADJACENT S/S
Water System:	Not Reported
Well Name:	Not Reported
Approx. Dist To Production Well (ft):	16249.116140623487760072344781
Source of Cleanup Funding:	Not Reported
Preliminary Site Assessment Workplan Submitted:	6/12/1989
Preliminary Site Assessment Began:	Not Reported
Pollution Characterization Began:	10/17/1989
Remediation Plan Submitted:	Not Reported
Remedial Action Underway:	Not Reported
Post Remedial Action Monitoring Began:	Not Reported
Enforcement Action Date:	Not Reported
Historical Max MTBE Date:	1/1/1965
Hist Max MTBE Conc in Groundwater:	7300
Hist Max MTBE Conc in Soil:	Not Reported
Significant Interim Remedial Action Taken:	Yes
GW Qualifier:	Not Reported
Soil Qualifier:	Not Reported
Organization:	Not Reported
Owner Contact:	Not Reported
Responsible Party:	THRIFTY OIL COMPANY
RP Address:	13539 FOSTER RD E, SANTA FE SPRINGS, CA 90670-0138
Program:	LUST
Lat/Long:	34.1425738 / -1

THRIFTY OIL CO STATION #236, 12500 VENTURA BLVD, STUDIO CITY, CA 91604 (Continued)

Local Agency Staff:	PEJ
Beneficial Use:	Not Reported
Priority:	LOP/HIGH - ADMINISTRATIVE (CLOSURE/SB2004/ENFORCEMENT)
Cleanup Fund Id:	Not Reported
Suspended:	Not Reported
Assigned Name:	Not Reported
Summary:	JOINT GRNDWTR MONITORING WITH 12456 VENTURA BLVD-SHELL OIL 06/04/98 - QMR397, QMR497, QMR198 & QMR298 PROGRESS REPORTS 10/15/98 - WELL ABANDONMENT REPORT

CERS: Other Ascertainable Records

Name:	THRIFTY OIL CO STATION #236
Address:	12500 VENTURA BLVD
City,State,Zip:	STUDIO CITY, CA 91604
Site ID:	256114
CERS ID:	T0603702564
CERS Description:	Leaking Underground Storage Tank Cleanup Site

Affiliation:

Affiliation Type Desc:	Local Agency Caseworker
Entity Name:	ELOY LUNA - LOS ANGELES, CITY OF
Entity Title:	Not Reported
Affiliation Address:	200 North Main Street, Suite 1780
Affiliation City:	LOS ANGELES
Affiliation State:	CA
Affiliation Country:	Not Reported
Affiliation Zip:	Not Reported
Affiliation Phone:	Not Reported
Affiliation Type Desc:	Regional Board Caseworker
Entity Name:	CHANDRA TYLER - LOS ANGELES RWQCB (REGION 4)
Entity Title:	Not Reported
Affiliation Address:	Not Reported
Affiliation City:	R4 UNKNOWN
Affiliation State:	CA
Affiliation Country:	Not Reported
Affiliation Zip:	Not Reported
Affiliation Phone:	Not Reported

ARCO #9635 12500 VENTURA BLVD., STUDIO CITY, CA, 91604		S106116318	
▲ E21	SSE 1/10 - 1/3	(633 ft. / 0.12 mi.)	State and tribal leaking storage tank lists
	9 ft. Higher Elevation	630 ft. Above Sea Level	

Worksheet:

LUST REG 4: State and tribal leaking storage tank lists

Region:	4

ARCO #9635, 12500 VENTURA BLVD., STUDIO CITY, CA 91604 (Continued)

Regional Board:	04
County:	Los Angeles
Facility Id:	916040298A
Status:	Leak being confirmed
Substance:	Gasoline
Substance Quantity:	Not Reported
Local Case No:	Not Reported
Case Type:	Soil
Abatement Method Used at the Site:	Not Reported
Global ID:	T0603796503
W Global ID:	Not Reported
Staff:	Not Reported
Local Agency:	19050
Cross Street:	WHITSET
Enforcement Type:	Not Reported
Date Leak Discovered:	6/13/2003
Date Leak First Reported:	6/16/2003
Date Leak Record Entered:	Not Reported
Date Confirmation Began:	6/16/2003
Date Leak Stopped:	Not Reported
Date Case Last Changed on Database:	Not Reported
Date the Case was Closed:	Not Reported
How Leak Discovered:	OM
How Leak Stopped:	Other Means
Cause of Leak:	UNK
Leak Source:	Other Source
Operator:	Not Reported
Water System:	Not Reported
Well Name:	Not Reported
Approx. Dist To Production Well (ft):	Not Reported
Source of Cleanup Funding:	Other Source
Preliminary Site Assessment Workplan Submitted:	Not Reported
Preliminary Site Assessment Began:	Not Reported
Pollution Characterization Began:	Not Reported
Remediation Plan Submitted:	Not Reported
Remedial Action Underway:	Not Reported
Post Remedial Action Monitoring Began:	Not Reported
Enforcement Action Date:	Not Reported
Historical Max MTBE Date:	Not Reported
Hist Max MTBE Conc in Groundwater:	Not Reported
Hist Max MTBE Conc in Soil:	Not Reported
Significant Interim Remedial Action Taken:	Not Reported
GW Qualifier:	Not Reported
Soil Qualifier:	Not Reported
Organization:	Not Reported
Owner Contact:	Not Reported
Responsible Party:	TERESA SANTANA

ARCO #9635, 12500 VENTURA BLVD., STUDIO CITY, CA 91604 (Continued)

RP Address:	FOUR CENTERPOINTE DR., LPR4-460
Program:	LUST
Lat/Long:	0 / 0
Local Agency Staff:	Not Reported
Beneficial Use:	Not Reported
Priority:	Not Reported
Cleanup Fund Id:	Not Reported
Suspended:	Not Reported
Assigned Name:	Not Reported
Summary:	Not Reported

CJS ARCO INC 12500 VENTURA BLVD, STUDIO CITY, CA, 916042412		S113120530	
▲ E22	SSE 1/10 - 1/3	(633 ft. / 0.12 mi.)	Local Lists of Hazardous waste / Contaminated Sites Local Lists of Registered Storage Tanks Other Ascertainable Records
	9 ft. Higher Elevation	630 ft. Above Sea Level	

Worksheet:

CERS HAZ WASTE: Local Lists of Hazardous waste / Contaminated Sites

Name:	TESORO (ARCO) 63236
Address:	12500 VENTURA BLVD
City,State,Zip:	STUDIO CITY, CA 91604
Site ID:	160353
CERS ID:	10255441
CERS Description:	Hazardous Waste Generator

CERS TANKS: Local Lists of Registered Storage Tanks

Name:	TESORO (ARCO) 63236
Address:	12500 VENTURA BLVD
City,State,Zip:	STUDIO CITY, CA 91604
Site ID:	160353
CERS ID:	10255441
CERS Description:	Underground Storage Tank

HAZNET: Other Ascertainable Records

Name:	CJS ARCO INC
Address:	12500 VENTURA BLVD
Address 2:	Not Reported
City,State,Zip:	STUDIO CITY, CA 916042412
Contact:	SUSAN S CHIN/PRES
Telephone:	8183125878
Mailing Name:	Not Reported
Mailing Address:	18506 OLDENBURG LANE
Year:	2012
Gepaid:	CAL000255076
TSD EPA ID:	CAT080013352

CJS ARCO INC, 12500 VENTURA BLVD, STUDIO CITY, CA 916042412 (Continued)

CA Waste Code:	331 - Off-specification, aged or surplus organics
Disposal Method:	H061 - Fuel Blending Prior To Energy Recovery At Another Site
Tons:	0.0066
Year:	2012
Gepaid:	CAL000255076
TSD EPA ID:	NVT330010000
CA Waste Code:	352 - Other organic solids
Disposal Method:	H132 - Landfill Or Surface Impoundment That Will Be Closed As Landfill(To Include On-Site Treatment And/Or Stabilization)
Tons:	0.33
Year:	2011
Gepaid:	CAL000255076
TSD EPA ID:	TXD077603371
CA Waste Code:	213 - Hydrocarbon solvents (benzene, hexane, Stoddard, Etc.)
Disposal Method:	H061 - Fuel Blending Prior To Energy Recovery At Another Site
Tons:	0.1

Additional Info:

Year:	2012
Gen EPA ID:	CAL000255076
Shipment Date:	20120612
Creation Date:	10/3/2012 22:15:09
Receipt Date:	20120615
Manifest ID:	004664185FLE
Trans EPA ID:	CAR000183913
Trans Name:	BELSHIRE
Trans 2 EPA ID:	Not Reported
Trans 2 Name:	Not Reported
TSDF EPA ID:	CAT080013352
Trans Name:	DEMENNO KERDOON
TSDF Alt EPA ID:	Not Reported
TSDF Alt Name:	Not Reported
CA Waste Code:	331 - Off-specification, aged, or surplus organics
RCRA Code:	Not Reported
Disposal Method:	H061 - Fuel Blending Prior To Energy Recovery At Another Site
Quantity Tons:	0.0066
Waste Quantity:	2
Quantity Unit:	G
Additional Code 1:	Not Reported
Additional Code 2:	Not Reported
Additional Code 3:	Not Reported
Additional Code 4:	Not Reported
Additional Code 5:	Not Reported
Shipment Date:	20120612
Creation Date:	5/24/2013 22:15:24
Receipt Date:	20120622
Manifest ID:	004659997FLE

CJS ARCO INC, 12500 VENTURA BLVD, STUDIO CITY, CA 916042412 (Continued)

Trans EPA ID:	CAR000183913
Trans Name:	BELSHIRE
Trans 2 EPA ID:	CAD981412356
Trans 2 Name:	PACIFIC TRANS ENVIRONMENTAL SERVICES INC
TSDF EPA ID:	NVT330010000
Trans Name:	US ECOLOGY NEVADA OPERATIONS
TSDF Alt EPA ID:	Not Reported
TSDF Alt Name:	Not Reported
CA Waste Code:	352 - Other organic solids
RCRA Code:	Not Reported
Disposal Method:	H132 - Landfill Or Surface Impoundment That Will Be Closed As Landfill(To Include On-Site Treatment And/Or Stabilization)
Quantity Tons:	0.33
Waste Quantity:	660
Quantity Unit:	P
Additional Code 1:	Not Reported
Additional Code 2:	Not Reported
Additional Code 3:	Not Reported
Additional Code 4:	Not Reported
Additional Code 5:	Not Reported

Additional Info:

Year:	2011
Gen EPA ID:	CAL000255076
Shipment Date:	20110921
Creation Date:	3/22/2012 20:30:11
Receipt Date:	20111006
Manifest ID:	002883633SKS
Trans EPA ID:	TXR000050930
Trans Name:	SAFETY-KLEEN SYSTEMS INC
Trans 2 EPA ID:	OKD981588791
Trans 2 Name:	TRIAD
TSDF EPA ID:	TXD077603371
Trans Name:	SAFETY-KLEEN SYSTEMS INC
TSDF Alt EPA ID:	Not Reported
TSDF Alt Name:	Not Reported
CA Waste Code:	213 - Hydrocarbon solvents (benzene, hexane, Stoddard, etc.
RCRA Code:	D018
Disposal Method:	H061 - Fuel Blending Prior To Energy Recovery At Another Site
Quantity Tons:	0.1
Waste Quantity:	200
Quantity Unit:	P
Additional Code 1:	D001
Additional Code 2:	Not Reported
Additional Code 3:	Not Reported
Additional Code 4:	Not Reported
Additional Code 5:	Not Reported

LOS ANGELES HM: Other Ascertainable Records

CJS ARCO INC, 12500 VENTURA BLVD, STUDIO CITY, CA 916042412 (Continued)

Name:	TESORO (USA) 63236
Address:	12500 VENTURA BLVD
City,State,Zip:	STUDIO CITY, CA 91604
Facility ID:	FA0031640
Last Run Date:	06/01/2019
Status:	ACTIVE

CERS: Other Ascertainable Records

Name:	TESORO (ARCO) 63236
Address:	12500 VENTURA BLVD
City,State,Zip:	STUDIO CITY, CA 91604
Site ID:	160353
CERS ID:	10255441
CERS Description:	Chemical Storage Facilities

Violations:

Site ID:	160353
Site Name:	TESORO (ARCO) 63236
Violation Date:	08-09-2018
Citation:	23 CCR 16 2712 - California Code of Regulations, Title 23, Chapter 16, Section(s) 2712
Violation Description:	Failure to comply with any of the applicable requirements of the permit issued for the operation of the UST system.
Violation Notes:	Returned to compliance on 09/06/2018. OBSERVATION: Owner/Operator did not comply with all operating permit requirements. CORRECTIVE ACTION: Comply with all operating permit requirements. Submit verification.
Violation Division:	Los Angeles City Fire Department
Violation Program:	UST
Violation Source:	CERS
Site ID:	160353
Site Name:	TESORO (ARCO) 63236
Violation Date:	08-21-2019
Citation:	HSC 6.7 25284.2 - California Health and Safety Code, Chapter 6.7, Section(s) 25284.2
Violation Description:	"Failure to meet one or more of the following requirements: Install or maintain a liquid-tight spill container. Have a minimum capacity of five gallons. Have a functional drain valve or other method for the removal of liquid from the spill container. Be resistant to galvanic corrosion. Perform a tightness test at installation, every 12 months thereafter, or within 30 days after a repair to the spill container. Tested using applicable manufacturer guidelines, industry codes, engineering standards, or a method approved by a professional engineer. Tested by a certified UST service technician. Maintain records of spill containment testing for 36 months. "
Violation Notes:	OBSERVATION: Owner/Operator failed to meet one or more of the following spill container requirements: install or maintain spill container which is liquid-tight, has a minimum capacity of five gallons, has a functional drain valve or other method for the removal of liquid from the spill container, and is resistant to galvanic corrosion; did not perform tightness test at installation, every 12 months thereafter, or within 30 days after a repair; did not have tested using manufacturer's guidelines, industry codes, engineering standards, or method approved by PE, or was not tested by a certified UST service technician; or failed to maintain testing records for 36 months. Both the 87 & 91 Spill buckets do not hold 5 gallons. CORRECTIVE ACTION: Apply for permit to install or repair both the 87 & 91 spill buckets to meet all of the listed requirements, have tightness tested using approved method, by certified UST service technician, and submit documentation to verfiy compliance. [Truncated]
Violation Division:	Los Angeles City Fire Department
Violation Program:	UST
Violation Source:	CERS
Site ID:	160353
Site Name:	TESORO (ARCO) 63236

CJS ARCO INC, 12500 VENTURA BLVD, STUDIO CITY, CA 916042412 (Continued)

Violation Date:	08-09-2018
Citation:	HSC 6.7 25284(a)(3)(A)&(B) - California Health and Safety Code, Chapter 6.7, Section(s) 25284(a)(3)(A)&(B)
Violation Description:	Failure to implement or maintain a written agreement between the UST owner and operator.
Violation Notes:	Returned to compliance on 09/06/2018. Observation: Owner/Operator failed to implement or maintain a written agreement between the UST owner and the operator (owner/operator agreement). Sites listed in CERS were not the correct address. Corrective Action: Implement/Maintain written agreement between the UST owner and the operator (owner/operator agreement) for the correct address.
Violation Division:	Los Angeles City Fire Department
Violation Program:	UST
Violation Source:	CERS
Site ID:	160353
Site Name:	TESORO (ARCO) 63236
Violation Date:	08-21-2017
Citation:	HSC 6.7 25290.1(c), 25290.2(c), 25291(a)(2), 25292(e) - California Health and Safety Code, Chapter 6.7, Section(s) 25290.1(c), 25290.2(c), 25291(a)(2), 25292(e)
Violation Description:	Failure to maintain secondary containment (e.g. failure of secondary containment testing).
Violation Notes:	Returned to compliance on 08/21/2017. OBSERVATION: The secondary containment test results indicate a failure at the diesel spill bucket. All secondary containment for the UST system must be tight. Gaskets were replaced and passed.
Violation Division:	Los Angeles City Fire Department
Violation Program:	UST
Violation Source:	CERS
Site ID:	160353
Site Name:	TESORO (ARCO) 63236
Violation Date:	08-21-2017
Citation:	23 CCR 6.7 25284, 25286 - California Code of Regulations, Title 23, Chapter 6.7, Section(s) 25284, 25286
Violation Description:	Failure to submit a complete and accurate application for a permit to operate a UST, or for renewal of the permit.
Violation Notes:	Returned to compliance on 08/25/2017. OBSERVATION: UST tank information are not current in CERS (Remove Auxiliary from Tank 2 (Diesel)Tank Description Field under Additional Description as tank has been converted from 87 Auxiliary to Diesel and update to show that tank is not siphoned to 87 Main in Other Pipeline Monitoring). Any change of information must be updated in CERS within 30 days of the change. CORRECTIVE ACTION: Immediately update the required information in CERS and submit for review by the CUPA.
Violation Division:	Los Angeles City Fire Department
Violation Program:	UST
Violation Source:	CERS
Site ID:	160353
Site Name:	TESORO (ARCO) 63236
Violation Date:	08-21-2019
Citation:	23 CCR 16 2712(b)(1)(G) - California Code of Regulations, Title 23, Chapter 16, Section(s) 2712(b)(1)(G)

CJS ARCO INC, 12500 VENTURA BLVD, STUDIO CITY, CA 916042412 (Continued)

Violation Description:	Failure to comply with one or more of the following overfill prevention equipment requirements: Alert the transfer operator when the tank is 90 percent full by restricting the flow into the tank or triggering an audible and visual alarm; or Restrict delivery of flow to the tank at least 30 minutes before the tank overfills, provided the restriction occurs when the tank is filled to no more than 95 percent of capacity; and activate an audible alarm at least five minutes before the tank overfills; or Provide positive shut-off of flow to the tank when the tank is filled to no more than 95 percent of capacity; or Provide positive shut-off of flow to the tank so that none of the fittings located on the top of the tank are exposed to product due to overfilling. Install/retrofit overfill prevention equipment that does not use flow restrictors on vent piping to meet overfill prevention equipment requirements when the overfill prevention equipment is installed, repaired, or replaced on and after October 1,- 2018. For USTs installed before October 1, 2018, perform an inspection by October 13, 2018 and every 36 months thereafter. For USTs installed on and after October- 1,- 2018, perform an inspection at installation and every 36 months thereafter. Inspected within 30 days after a repair to the overfill prevention equipment. Inspected using an applicable manufacturer guidelines, industry codes, engineering standards, or a method approved by a professional engineer. Inspected by a certified UST service technician. Maintain records of overfill prevention equipment inspection for 36 months.
Violation Notes:	OBSERVATION: Owner/Operator failed to meet one or more of the requirements applicable to overfill prevention equipment. Overfill Testing was to be performed before 10/13/18, and was tested on 4/9/19. However, technician notes state "Removed ball floats from 87, 91 STP T housings need to come back and remove from fills vapor has offsets." CORRECTIVE ACTION: Maintain overfill prevention system to comply with the deficiencies noted above. Submit verification.
Violation Division:	Los Angeles City Fire Department
Violation Program:	UST
Violation Source:	CERS
Site ID:	160353
Site Name:	TESORO (ARCO) 63236
Violation Date:	08-09-2018
Citation:	23 CCR 16 2632(c)(2)(B), 2634(d)(1)(a), 2636(f)(1) - California Code of Regulations, Title 23, Chapter 16, Section(s) 2632(c)(2)(B), 2634(d)(1)(a), 2636(f)(1)
Violation Description:	Failure of the leak detection equipment to have an audible and visual alarm as required.
Violation Notes:	Returned to compliance on 08/09/2018. OBSERVATION: The 87 fill sump sensor failed to activate an audible and visual alarm when tested to ensure continuous monitoring of the tank system. All monitoring equipment shall be maintained to activate an audible and visual alarm or stop the flow of product at the dispenser when it detects a leak. The sensor was replaced and retested during the inspection. CORRECTIVE ACTION: Corrected during inspection with like for like permit # SRCREYQTF. Pay for like for like permit fee.
Violation Division:	Los Angeles City Fire Department
Violation Program:	UST
Violation Source:	CERS
Site ID:	160353
Site Name:	TESORO (ARCO) 63236
Violation Date:	08-09-2018
Citation:	23 CCR 16 2641(j) - California Code of Regulations, Title 23, Chapter 16, Section(s) 2641(j)
Violation Description:	Failure of the leak detection equipment to be installed, calibrated, operated, and/or maintained properly.
Violation Notes:	Returned to compliance on 08/09/2018. OBSERVATION: Owner/Operator did not properly install, calibrate, operate and/or maintain leak detection equipment. 87 fill sump sensor not functional during monitor certification, was replace like for like (208) and is now functional. CORRECTIVE ACTION: Ensure that leak detection equipment is properly installed, calibrated, operated and/or maintained.
Violation Division:	Los Angeles City Fire Department
Violation Program:	UST
Violation Source:	CERS
Site ID:	160353
Site Name:	TESORO (ARCO) 63236
Violation Date:	08-21-2019
Citation:	HSC 6.95 25508(a)(1) - California Health and Safety Code, Chapter 6.95, Section(s) 25508(a)(1)
Violation Description:	Failure to complete and electronically submit hazardous material inventory information for all reportable hazardous materials on site at or above reportable quantities.

CJS ARCO INC, 12500 VENTURA BLVD, STUDIO CITY, CA 916042412 (Continued)

Violation Notes:	Returned to compliance on 09/16/2019. Review, update and resubmit the Hazardous Materials Inventory into CERS to include all hazardous material stored in a capacity greater than 55 gallons of liquid, 200 cubic feet of compressed gas or 500 pounds in weight of a solid. Please correct the following: Add Propane - 3042 ft^3. Update Waste Absorbent Solids - 500 pounds (shows 330 pounds).
Violation Division:	Los Angeles City Fire Department
Violation Program:	HMRRP
Violation Source:	CERS
Site ID:	160353
Site Name:	TESORO (ARCO) 63236
Violation Date:	08-09-2018
Citation:	HSC 6.7 25284, 25286 - California Health and Safety Code, Chapter 6.7, Section(s) 25284, 25286
Violation Description:	Failure to submit a complete and accurate application for a permit to operate a UST, or for renewal of the permit.
Violation Notes:	Returned to compliance on 09/06/2018. OBSERVATION: UST tank information is not current in CERS. Owner/Operator agreement is not correct in CERS, wrong sites listed under 12500 Ventura Bl. address. Any change of information must be updated in CERS within 30 days of the change. CORRECTIVE ACTION: Immediately update the required information (Correct address of site for Owner/Operator agreement) in CERS and submit for review by the CUPA.
Violation Division:	Los Angeles City Fire Department
Violation Program:	UST
Violation Source:	CERS

Evaluation:

Eval General Type:	Compliance Evaluation Inspection
Eval Date:	09-08-2015
Violations Found:	No
Eval Type:	Routine done by local agency
Eval Notes:	Inspection Consent: Shafiq Islam Email: LANNI N. DUONG (562) 495-6925 LAN.N.DUONG@TSOCORP.COM Tanks: 3 Tank 1: 87 15K Tank 2: 87 12K Tank 3: 91 12K Monitoring System: System: VR - TLS 350 Annular Space: VR - 87 MAIN / 87 AUX VR-420 ; 91 VR - 344 Micro Piping Sump: VR - 208 Fill Sump: VR-208 UDCs: VR-208 Leak detector: VR - PLLD Overfill Protection: Audio/Visual Last MC: 9/18/2014 Last SB: 9/18/2014 Last SB989: 9/10/2014 Financial Responsibility: 3/23/2015 Designated Operator: Jayson Saunders ICC:8343216 exp: 3/30/2017 Service Tech: Robert Vargas ICC:8144866-UC exp: 5/13/2017 VR: #B34019 EXP: 8/30/2017 VMI: #1908 EXP: 8/25/2016
Eval Division:	Los Angeles City Fire Department
Eval Program:	UST
Eval Source:	CERS
Eval General Type:	Other/Unknown
Eval Date:	09-16-2019
Violations Found:	No
Eval Type:	Other, not routine, done by local agency
Eval Notes:	Reviewed 8/26/19 HM Inventory CERS submittal and site map. Corrected HMBP violation.
Eval Division:	Los Angeles City Fire Department
Eval Program:	HMRRP
Eval Source:	CERS
Eval General Type:	Compliance Evaluation Inspection
Eval Date:	09-18-2014
Violations Found:	No
Eval Type:	Routine done by local agency
Eval Notes:	MET WITH SHAFIQ - STORE MANAGER ON CERS - RESTOCK NITRILE GLOVES SEE ATTACHED UST INSP REP & DEIF
Eval Division:	Los Angeles City Fire Department
Eval Program:	UST

CJS ARCO INC, 12500 VENTURA BLVD, STUDIO CITY, CA 916042412 (Continued)

Eval Source:	CERS
Eval General Type:	Other/Unknown
Eval Date:	09-24-2013
Violations Found:	No
Eval Type:	Other, not routine, done by local agency
Eval Notes:	SPILL BUCKETS HOLDING WATER FOR DURATION OF TEST - PASSED
Eval Division:	Los Angeles City Fire Department
Eval Program:	UST
Eval Source:	CERS
Eval General Type:	Other/Unknown
Eval Date:	09-08-2015
Violations Found:	No
Eval Type:	Other, not routine, done by local agency
Eval Notes:	Witness partial
Eval Division:	Los Angeles City Fire Department
Eval Program:	UST
Eval Source:	CERS
Eval General Type:	Other/Unknown
Eval Date:	09-13-2017
Violations Found:	No
Eval Type:	Other, not routine, done by local agency
Eval Notes:	Site updated CERS on 8/25/17. Was reviewed and accepted by Inspector Bystrom 9/13/17. Secondary Containment Testing done 8/14/17 - pass
Eval Division:	Los Angeles City Fire Department
Eval Program:	UST
Eval Source:	CERS
Eval General Type:	Other/Unknown
Eval Date:	09-18-2014
Violations Found:	No
Eval Type:	Other, not routine, done by local agency
Eval Notes:	EPLLD BY FASTECH - SERVICE TECH: LUIS NAVARRO PENDING MC ATTACHMENT
Eval Division:	Los Angeles City Fire Department
Eval Program:	UST
Eval Source:	CERS
Eval General Type:	Other/Unknown
Eval Date:	09-23-2019
Violations Found:	No
Eval Type:	Other, not routine, done by local agency
Eval Notes:	Received Tank charts (1-15K gallon Modern Welding tank & 2-12K gallon Modern Welding tanks) and Veeder Root procedures for overfill performed on 4/9/19 on 6/26/19. Technician comments state "Removed Ball floats from 87,91 STP T Housings need to come back and remove from fills vapor has offsets." Therefore, there is no record of ball float removal for Diesel STP nor any of the offset Fill vapor tubes.
Eval Division:	Los Angeles City Fire Department
Eval Program:	UST
Eval Source:	CERS
Eval General Type:	Compliance Evaluation Inspection
Eval Date:	09-24-2013
Violations Found:	No

CJS ARCO INC, 12500 VENTURA BLVD, STUDIO CITY, CA 916042412 (Continued)

Eval Type:	Routine done by local agency
Eval Notes:	MET WITH FACILITY MANAGER MOHAMMAD S. ISLAM, REVIEWED STATE REQUIRED FORMS, DISCUSSED CONCERNS AND COMPLIANCE. COMPLIANCE ACHIEVED.
Eval Division:	Los Angeles City Fire Department
Eval Program:	UST
Eval Source:	CERS
Eval General Type:	Other/Unknown
Eval Date:	09-24-2013
Violations Found:	No
Eval Type:	Other, not routine, done by local agency
Eval Notes:	LINE LEAK DETECTOR TEST - CALIBRATE PROPER LEAK RATE 3.0 GPM (189 ml / minute)
Eval Division:	Los Angeles City Fire Department
Eval Program:	UST
Eval Source:	CERS
Eval General Type:	Other/Unknown
Eval Date:	09-24-2013
Violations Found:	No
Eval Type:	Other, not routine, done by local agency
Eval Notes:	MONITOR CERTIFICATION - DONE LAST - 9/25/2012
Eval Division:	Los Angeles City Fire Department
Eval Program:	UST
Eval Source:	CERS
Eval General Type:	Compliance Evaluation Inspection
Eval Date:	06-22-2016
Violations Found:	No
Eval Type:	Routine done by local agency
Eval Notes:	Consent to inspect from Shafiq the manager
Eval Division:	Los Angeles City Fire Department
Eval Program:	HMRRP
Eval Source:	CERS
Eval General Type:	Other/Unknown
Eval Date:	06-25-2019
Violations Found:	No
Eval Type:	Other, not routine, done by local agency
Eval Notes:	Test results received for permit #SR32823. Drop tubes with flappers installed on all 3 tanks. Ball floats removed. Testing performed by Art Bugarin, CE Thomas. Missing tank charts, no PEI & no Veeder Root manufacturer guidelines. Tech checked that vent piping is secondarily contained, however Secondary Containment results & CERS UST submittal show single wall vent piping. Incomplete results, not accepted.
Eval Division:	Los Angeles City Fire Department
Eval Program:	UST
Eval Source:	CERS
Eval General Type:	Compliance Evaluation Inspection
Eval Date:	08-21-2019
Violations Found:	Yes
Eval Type:	Routine done by local agency

CJS ARCO INC, 12500 VENTURA BLVD, STUDIO CITY, CA 916042412 (Continued)

Eval Notes:	Consent to enter, inspect and take photographs was given by: Shafiq Islam, manager The Business Activities, Owner/Operator Identification, Hazardous Materials Inventory, Site Map, Emergency Response/Contingency Plan and Employee Training Plan sections were reviewed in CERS and field verified. Review and correct any violations indicated previously in this report, on or before the COMPLY BY date associated with each violation. NOTE: The LAMC, Sections (L.A.M.C. SECTION 57.105.1.4; 57.120.3; 57.121.2 and 57.121.2.1.) requires businesses that store, use or handle hazardous materials in the City of Los Angeles to obtain a Consolidated Permit from the Los Angeles Fire Department CUPA **** Annual submission of a Hazardous Materials Business Plan into California Environmental Reporting System (CERS) is required between January 1 and March 1 of every year. Per L.A.M.C. 57.121.3.5, failure to submit the required hazardous material business plan (HMBP) information annually [Truncated]
Eval Division:	Los Angeles City Fire Department
Eval Program:	HMRRP
Eval Source:	CERS
Eval General Type:	Compliance Evaluation Inspection
Eval Date:	08-29-2016
Violations Found:	No
Eval Type:	Routine done by local agency
Eval Notes:	Inspector Hamilton LAFD, on site this date to conduct routine inspection of underground storage tank. Consent to enter, inspect and take photographs was given on this date by Robert Vargas Monitoring system certification (was) conducted at this time. Monitoring certification was performed by (fastech Robert Vargas). Tester provided the following certifications: ICC: 8144866 exp 5-13-17 Veeder-Root: B34019 Exp 8-30-17 VMI: 1908 exp 7-4-18 The UST monitoring panel showed all functions normal. The monitoring set up and alarm history were provided for review. The sumps and UDCs were opened for inspection and the sensors were observed positioned to detect a leak at the earliest opportunity. The spill buckets were also visually inspected. The Monitoring Plan was compared to the equipment onsite. The operation of the UST system was compared to the conditions of the operating permit. Property Owner: Best california Gas LTD Tank Owner/ Operator: [Truncated]
Eval Division:	Los Angeles City Fire Department
Eval Program:	UST
Eval Source:	CERS
Eval General Type:	Compliance Evaluation Inspection
Eval Date:	10-15-2018
Violations Found:	No
Eval Type:	Routine done by local agency
Eval Notes:	No violations observed at time of inspection.
Eval Division:	Los Angeles County Fire Department
Eval Program:	HW
Eval Source:	CERS
Eval General Type:	Compliance Evaluation Inspection
Eval Date:	11-06-2015
Violations Found:	No
Eval Type:	Routine done by local agency
Eval Notes:	Shafiq Islam granted consent to inspect. 1 drum HW solid, 1 drum HW liquid. Belshire 09/23/15 HW solid 008700468FLE; 09/01/15 Adams Services 20-gal water w/trace hydrocarbons 013673161JJK CAL000373349 3 UST, 1x15K 87, 1x12K 87, 1x12K 91. Cerified 09/14/15.
Eval Division:	Los Angeles County Fire Department
Eval Program:	HW
Eval Source:	CERS
Eval General Type:	Other/Unknown
Eval Date:	04-12-2019
Violations Found:	No
Eval Type:	Other, not routine, done by local agency
Eval Notes:	4/3/19 Overfill Test results received 4/5/19 with no failures. Tank charts for 87 & 91 tanks & V/R Probe testing procedure attached. Incomplete - only tested 87 & 91(no Diesel). Flow restrictors installed on Vent Piping? not answered.

CJS ARCO INC, 12500 VENTURA BLVD, STUDIO CITY, CA 916042412 (Continued)

Eval Division:	Los Angeles City Fire Department
Eval Program:	UST
Eval Source:	CERS
Eval General Type:	Other/Unknown
Eval Date:	06-27-2019
Violations Found:	No
Eval Type:	Other, not routine, done by local agency
Eval Notes:	Incomplete test results received 6/26/19 for Overfill prevention testing performed under permit# SR32823. Received PEI & OPW attachments for testing Fill tube shutoff devices. Still missing tank charts & either PEI or Veeder Root guidelines for ATG testing for Overfill prevention.
Eval Division:	Los Angeles City Fire Department
Eval Program:	UST
Eval Source:	CERS
Eval General Type:	Compliance Evaluation Inspection
Eval Date:	08-09-2018
Violations Found:	Yes
Eval Type:	Routine done by local agency
Eval Notes:	Inspector Shane Bystrom, LAFD, onsite this date to conduct routine inspection of underground storage tank. Consent to enter, inspect and take photographs was given on this date by Shafiq Islam, manager. Monitoring system certification was conducted at this time. Monitoring certification was performed by Luis Navarro, Fastech. Tester provided the following certifications: ICC: 8171123 exp: 1/09/2019 Veeder-Root: #A28342 exp: 5/28/2020 VMI: #2734 exp: 6/21/2020 The UST monitoring panel showed all functions normal. The monitoring set up and alarm history were provided for review. The sumps and UDCs were opened for inspection and the sensors were observed positioned to detect a leak at the earliest opportunity. The spill buckets were also visually inspected. The Monitoring Plan was compared to the equipment onsite. The operation of the UST system was compared to the conditions of the operating permit. Monitoring Console - VR TLS-350 Tank 1 - 87 15K [Truncated]
Eval Division:	Los Angeles City Fire Department
Eval Program:	UST
Eval Source:	CERS
Eval General Type:	Compliance Evaluation Inspection
Eval Date:	08-21-2017
Violations Found:	Yes
Eval Type:	Routine done by local agency
Eval Notes:	Inspector Shane Bystrom, LAFD, onsite this date to conduct routine inspection of underground storage tank. Consent to enter, inspect and take photographs was given on this date by Victor Padilla, manager. Monitoring system certification was conducted at this time. Monitoring certification was performed by Luis Navarro, Fastech. Tester provided the following certifications: ICC CA UST Service Tech #8171123 exp.1/9/19 Veeder-Root Tech Level 4 #A28342 exp. 5/31/18 VMI LDT-890 #2735 exp.7/1/18 The UST monitoring panel showed all functions normal. The monitoring set up and alarm history were provided for review. The sumps and UDCs were opened for inspection and the sensors were observed positioned to detect a leak at the earliest opportunity. The spill buckets were also visually inspected. The Monitoring Plan was compared to the equipment onsite. The operation of the UST system was compared to the conditions of the operating permit. Monitoring Console - VR [Truncated]
Eval Division:	Los Angeles City Fire Department
Eval Program:	UST
Eval Source:	CERS
Eval General Type:	Compliance Evaluation Inspection
Eval Date:	08-21-2019
Violations Found:	Yes
Eval Type:	Routine done by local agency

CJS ARCO INC, 12500 VENTURA BLVD, STUDIO CITY, CA 916042412 (Continued)

Eval Notes:	LAFD CUPA Inspector Bystrom, on site this date to conduct routine inspection of your underground storage tank(s). Consent to enter, inspect and take photographs was given on this date by Sergio Gonzalez, cashier. Monitoring system certification was conducted at this time. Monitoring certification was performed by Rodney Bredeson, Fastech. Tester provided the following certifications: ICC: 8028987 Exp: 4/16/2021 Veeder Root: #A21173 Exp: 11/30/2019 VMI: #2850 LDT Exp: 6/26/2021 #3321 MLLD 5/1/2021 The UST monitoring panel showed all functions normal. The monitoring set up and alarm history were provided for review. The sumps and UDCs were opened for inspection and the sensors were observed positioned to detect a leak at the earliest opportunity. The spill buckets were also visually inspected. The Monitoring Plan was compared to the equipment onsite. The operation of the UST system was compared to the conditions of the operating permit. Property Owner: BEST [Truncated]
Eval Division:	Los Angeles City Fire Department
Eval Program:	UST
Eval Source:	CERS
Eval General Type:	Other/Unknown
Eval Date:	09-06-2018
Violations Found:	No
Eval Type:	Other, not routine, done by local agency
Eval Notes:	Reviewed 8/20/18 UST CERS submittal and accepted. Corrected other outstanding violations.
Eval Division:	Los Angeles City Fire Department
Eval Program:	UST
Eval Source:	CERS
Eval General Type:	Other/Unknown
Eval Date:	09-18-2014
Violations Found:	No
Eval Type:	Other, not routine, done by local agency
Eval Notes:	MC BY FASTECH - SERVICE TECH: LUIS NAVARRO REPLACED 344 SENSOR IN 91 ANNULAR PERMIT TO FOLLOW REPAIRED SPILL BUCK ON 87 MAIN FILL SUMP - PERMIT TO FOLLOW. AUDIBLE/VISUAL FOR OVER-FILL REPAIR/PLACED PERMIT TO FOLLOW PENDING MC ATTACHMENT
Eval Division:	Los Angeles City Fire Department
Eval Program:	UST
Eval Source:	CERS
Eval General Type:	Other/Unknown
Eval Date:	09-18-2014
Violations Found:	No
Eval Type:	Other, not routine, done by local agency
Eval Notes:	SPILL BUCK BY FASTECH - SERVICE TECH: LUIS NAVARRO REPAIRED SPILL BUCK ON 87 MAIN FILL SUMP - PERMIT TO FOLLOW. PENDING MC ATTACHMENT
Eval Division:	Los Angeles City Fire Department
Eval Program:	UST
Eval Source:	CERS

Coordinates:

Site ID:	160353
Facility Name:	TESORO (ARCO) 63236
Env Int Type Code:	HWG
Program ID:	10255441
Coord Name:	Not Reported
Ref Point Type Desc:	Center of a facility or station.
Latitude:	34.142480
Longitude:	-118.405510

CJS ARCO INC, 12500 VENTURA BLVD, STUDIO CITY, CA 916042412 (Continued)

Affiliation:

Affiliation Type Desc:	Facility Mailing Address
Entity Name:	Mailing Address
Entity Title:	Not Reported
Affiliation Address:	19100 RIDGEWOOD PKWY, MS: TX1-022
Affiliation City:	SAN ANTONIO
Affiliation State:	TX
Affiliation Country:	Not Reported
Affiliation Zip:	78259
Affiliation Phone:	Not Reported
Affiliation Type Desc:	Identification Signer
Entity Name:	TERESA A. MILES
Entity Title:	ENVIRONMENTAL COMPLIANCE SUPERVISOR
Affiliation Address:	Not Reported
Affiliation City:	Not Reported
Affiliation State:	Not Reported
Affiliation Country:	Not Reported
Affiliation Zip:	Not Reported
Affiliation Phone:	Not Reported
Affiliation Type Desc:	Parent Corporation
Entity Name:	Tesoro Refining and Marketing Company LLC
Entity Title:	Not Reported
Affiliation Address:	Not Reported
Affiliation City:	Not Reported
Affiliation State:	Not Reported
Affiliation Country:	Not Reported
Affiliation Zip:	Not Reported
Affiliation Phone:	Not Reported
Affiliation Type Desc:	Property Owner
Entity Name:	BEST CALIFORNIA GAS, LTD.
Entity Title:	Not Reported
Affiliation Address:	13116 IMPERIAL HIGHWAY
Affiliation City:	SANTA FE SPRINGS
Affiliation State:	CA
Affiliation Country:	United States
Affiliation Zip:	90670
Affiliation Phone:	(562) 921-3581
Affiliation Type Desc:	Environmental Contact
Entity Name:	LANNI N. DUONG
Entity Title:	Not Reported
Affiliation Address:	301 E. OCEAN BLVD
Affiliation City:	LONG BEACH
Affiliation State:	CA
Affiliation Country:	Not Reported
Affiliation Zip:	90802
Affiliation Phone:	Not Reported

CJS ARCO INC, 12500 VENTURA BLVD, STUDIO CITY, CA 916042412 (Continued)

Affiliation Type Desc:	Operator
Entity Name:	Tesoro Refining & Marketing Company LLC
Entity Title:	Not Reported
Affiliation Address:	Not Reported
Affiliation City:	Not Reported
Affiliation State:	Not Reported
Affiliation Country:	Not Reported
Affiliation Zip:	Not Reported
Affiliation Phone:	(210) 626-6153
Affiliation Type Desc:	UST Permit Applicant
Entity Name:	TERESA A. MILES
Entity Title:	ENVIRONMENTAL COMPLIANCE SUPERVISOR
Affiliation Address:	Not Reported
Affiliation City:	Not Reported
Affiliation State:	Not Reported
Affiliation Country:	Not Reported
Affiliation Zip:	Not Reported
Affiliation Phone:	(562) 495-6850
Affiliation Type Desc:	UST Tank Owner
Entity Name:	BEST CALIFORNIA GAS, LTD.
Entity Title:	Not Reported
Affiliation Address:	13116 IMPERIAL HIGHWAY
Affiliation City:	SANTA FE SPRINGS
Affiliation State:	CA
Affiliation Country:	United States
Affiliation Zip:	90670
Affiliation Phone:	(562) 921-3581
Affiliation Type Desc:	Legal Owner
Entity Name:	Tesoro Refining & Marketing Company LLC
Entity Title:	Not Reported
Affiliation Address:	19100 RIDGEWOOD PKWY, MS: TX1-022
Affiliation City:	SAN ANTONIO
Affiliation State:	TX
Affiliation Country:	United States
Affiliation Zip:	78259
Affiliation Phone:	(210) 626-6153
Affiliation Type Desc:	UST Property Owner Name
Entity Name:	BEST CALIFORNIA GAS, LTD.
Entity Title:	Not Reported
Affiliation Address:	13116 IMPERIAL HIGHWAY
Affiliation City:	SANTA FE SPRINGS
Affiliation State:	CA
Affiliation Country:	United States
Affiliation Zip:	90670
Affiliation Phone:	(562) 921-3581
Affiliation Type Desc:	CUPA District
Entity Name:	Los Angeles City Fire Department

CJS ARCO INC, 12500 VENTURA BLVD, STUDIO CITY, CA 916042412 (Continued)

Entity Title:	Not Reported
Affiliation Address:	200 North Main Street, Room 1780
Affiliation City:	Los Angeles
Affiliation State:	CA
Affiliation Country:	Not Reported
Affiliation Zip:	90012
Affiliation Phone:	(213) 978-3680
Affiliation Type Desc:	Document Preparer
Entity Name:	BELSHIRE ENVIRONMENTAL SERVICES, INC.
Entity Title:	Not Reported
Affiliation Address:	Not Reported
Affiliation City:	Not Reported
Affiliation State:	Not Reported
Affiliation Country:	Not Reported
Affiliation Zip:	Not Reported
Affiliation Phone:	Not Reported
Affiliation Type Desc:	UST Tank Operator
Entity Name:	KENK INC (KELLY KHOURY)
Entity Title:	Not Reported
Affiliation Address:	12500 VENTURA BLVD
Affiliation City:	STUDIO CITY
Affiliation State:	CA
Affiliation Country:	United States
Affiliation Zip:	91604
Affiliation Phone:	(818) 426-2416

HWTS: Other Ascertainable Records

Name:	CJS ARCO INC
Address:	12500 VENTURA BLVD
Address 2:	Not Reported
City,State,Zip:	STUDIO CITY, CA 916042412
EPA ID:	CAL000255076
Inactive Date:	06/30/2012
Create Date:	07/03/2002
Last Act Date:	03/26/2014
Mailing Name:	Not Reported
Mailing Address:	18506 OLDENBURG LANE
Mailing Address 2:	Not Reported
Mailing City,State,Zip:	GRANADA HILLS, CA 913440000
Owner Name:	CJS ARCO INC
Owner Address:	12500 VENTURA BLVD
Owner Address 2:	Not Reported
Owner City,State,Zip:	STUDIO CITY, CA 916042412
Contact Name:	SUSAN S CHIN/PRES
Contact Address:	12500 VENTURA BLVD
Contact Address 2:	Not Reported
City,State,Zip:	STUDIO CITY, CA 916042412

CJS ARCO INC, 12500 VENTURA BLVD, STUDIO CITY, CA 916042412 (Continued)

NAICS:

EPA ID:	CAL000255076
Create Date:	2002-07-03 08:53:31
NAICS Code:	44719
NAICS Description:	Other Gasoline Stations
Issued EPA ID Date:	2002-07-03 08:53:31
Inactive Date:	2012-06-30 00:00:00
Facility Name:	CJS ARCO INC
Facility Address:	12500 VENTURA BLVD
Facility Address 2:	Not Reported
Facility City:	STUDIO CITY
Facility County:	19
Facility State:	CA
Facility Zip:	916042412

TESORO USA 63236 12500 VENTURA BLVD, STUDIO CITY, CA, 91604		S101298209
▲ E23	SSE 1/10 - 1/3 (633 ft. / 0.12 mi.) 9 ft. Higher Elevation 630 ft. Above Sea Level	State and tribal leaking storage tank lists Other Ascertainable Records

Worksheet:

LUST: State and tribal leaking storage tank lists

Name:	THRIFTY OIL CO STATION #236
Address:	12500 VENTURA BLVD
City,State,Zip:	STUDIO CITY, CA 91604
Lead Agency:	LOS ANGELES RWQCB (REGION 4)
Case Type:	LUST Cleanup Site
Geo Track:	http://geotracker.waterboards.ca.gov/profile_report.asp?global_id=T0603702564
Global Id:	T0603702564
Latitude:	34.1425738
Longitude:	-118.4052142
Status:	Completed - Case Closed
Status Date:	07/02/1998
Case Worker:	CET
RB Case Number:	916040298
Local Agency:	LOS ANGELES, CITY OF
File Location:	Not Reported
Local Case Number:	Not Reported
Potential Media Affect:	Aquifer used for drinking water supply
Potential Contaminants of Concern:	Gasoline
Site History:	Not Reported

LUST:

Global Id:	T0603702564
Contact Type:	Regional Board Caseworker

TESORO USA 63236, 12500 VENTURA BLVD, STUDIO CITY, CA 91604 (Continued)

Contact Name:	CHANDRA TYLER
Organization Name:	LOS ANGELES RWQCB (REGION 4)
Address:	Not Reported
City:	R4 UNKNOWN
Email:	cetyler@waterboards.ca.gov
Phone Number:	Not Reported

Global Id:	T0603702564
Contact Type:	Local Agency Caseworker
Contact Name:	ELOY LUNA
Organization Name:	LOS ANGELES, CITY OF
Address:	200 North Main Street, Suite 1780
City:	LOS ANGELES
Email:	eloy.luna@lacity.org
Phone Number:	Not Reported

LUST:

Global Id:	T0603702564
Action Type:	Other
Date:	01/25/1989
Action:	Leak Discovery

Global Id:	T0603702564
Action Type:	Other
Date:	07/16/1989
Action:	Leak Reported

LUST:

Global Id:	T0603702564
Status:	Open - Case Begin Date
Status Date:	01/25/1989

Global Id:	T0603702564
Status:	Open - Site Assessment
Status Date:	01/25/1989

Global Id:	T0603702564
Status:	Open - Site Assessment
Status Date:	06/12/1989

Global Id:	T0603702564
Status:	Open - Site Assessment
Status Date:	10/17/1989

Global Id:	T0603702564
Status:	Completed - Case Closed
Status Date:	07/02/1998

HAZNET: Other Ascertainable Records

Name:	TESORO USA 63236
Address:	12500 VENTURA BLVD

TESORO USA 63236, 12500 VENTURA BLVD, STUDIO CITY, CA 91604 (Continued)

Address 2:	Not Reported
City,State,Zip:	STUDIO CITY, CA 91604
Contact:	BRENDA RAMIREZ
Telephone:	2106265153
Mailing Name:	Not Reported
Mailing Address:	19100 RIDGEWOOD PKWY
Year:	2017
Gepaid:	CAL000373349
TSD EPA ID:	CAT080013352
CA Waste Code:	134 - Aqueous solution with total organic residues less than 10 percent
Disposal Method:	H039 - Other Recovery Of Reclamation For Reuse Including Acid Regeneration, Organics Recovery Ect
Tons:	0.3864
Year:	2017
Gepaid:	CAL000373349
TSD EPA ID:	CAT080013352
CA Waste Code:	133 - Aqueous solution with total organic residues 10 percent or more
Disposal Method:	H039 - Other Recovery Of Reclamation For Reuse Including Acid Regeneration, Organics Recovery Ect
Tons:	1.0425
Year:	2017
Gepaid:	CAL000373349
TSD EPA ID:	NVT330010000
CA Waste Code:	352 - Other organic solids
Disposal Method:	H132 - Landfill Or Surface Impoundment That Will Be Closed As Landfill(To Include On-Site Treatment And/Or Stabilization)
Tons:	0.0625
Year:	2016
Gepaid:	CAL000373349
TSD EPA ID:	CAT080013352
CA Waste Code:	134 - Aqueous solution with total organic residues less than 10 percent
Disposal Method:	H039 - Other Recovery Of Reclamation For Reuse Including Acid Regeneration, Organics Recovery Ect
Tons:	0.147
Year:	2016
Gepaid:	CAL000373349
TSD EPA ID:	NVT330010000
CA Waste Code:	352 - Other organic solids
Disposal Method:	H132 - Landfill Or Surface Impoundment That Will Be Closed As Landfill(To Include On-Site Treatment And/Or Stabilization)
Tons:	0.055
Year:	2015
Gepaid:	CAL000373349
TSD EPA ID:	CAT080013352
CA Waste Code:	241 - Tank bottom waste
Disposal Method:	H039 - Other Recovery Of Reclamation For Reuse Including Acid Regeneration, Organics Recovery Ect
Tons:	0.0834
Year:	2015
Gepaid:	CAL000373349
TSD EPA ID:	NVT330010000

TESORO USA 63236, 12500 VENTURA BLVD, STUDIO CITY, CA 91604 (Continued)

CA Waste Code:	352 - Other organic solids
Disposal Method:	H132 - Landfill Or Surface Impoundment That Will Be Closed As Landfill(To Include On-Site Treatment And/Or Stabilization)
Tons:	0.12
Year:	2015
Gepaid:	CAL000373349
TSD EPA ID:	CAT080013352
CA Waste Code:	134 - Aqueous solution with total organic residues less than 10 percent
Disposal Method:	H039 - Other Recovery Of Reclamation For Reuse Including Acid Regeneration, Organics Recovery Ect
Tons:	0.0714
Year:	2014
Gepaid:	CAL000373349
TSD EPA ID:	NVT330010000
CA Waste Code:	352 - Other organic solids
Disposal Method:	H132 - Landfill Or Surface Impoundment That Will Be Closed As Landfill(To Include On-Site Treatment And/Or Stabilization)
Tons:	0.0675
Year:	2014
Gepaid:	CAL000373349
TSD EPA ID:	CAT080013352
CA Waste Code:	134 - Aqueous solution with total organic residues less than 10 percent
Disposal Method:	H039 - Other Recovery Of Reclamation For Reuse Including Acid Regeneration, Organics Recovery Ect
Tons:	0.357

The Click here to access 2 additional CA HAZNET: record(s) in the EDR Site Report. database contains http://www.edrnet.com/srf2/FinalSiteReport.aspx?ID=4u.4Imu3g.hR2RiI9RmUJ9sY3oTglgByShESRHW2fKR8ji7x4Cp9srRlG5BlUUEJmV74xsHQYLO34roXpTGl3TjlMKg7H4meupB.fh2qJISXmF88pv3T6g6P2UyhKZRWd57CRfRifw5he9GERK03VUUndJMS4BDsqjY472JhoUGTG24XAuPr.IH3GzI4Qm6228T3uzgHx8h.h5wRfV2KnRRqiwS4m29CcRBfAZ5U5nJ044ojs.HYDzA.SoIVTAx7oMlqKgUa1Ity3PSra4TGE7nSmnuvXHrjW5u4SMuNh.xz3x3IZUmnp2QZ3NegTWUw9hqARtY3ltRHdiiK2sT9NyRJh3wuUqhJwb4zssDfYMPBBHoQkToAAkBl7bgCe4LXyDHSUH2POEXQS65BATHpvWJ62 additional records for this site. Please contact your EDR Account Executive for more information.

Additional Info:

Year:	2013
Gen EPA ID:	CAL000373349
Shipment Date:	20131015
Creation Date:	3/7/2014 22:15:07
Receipt Date:	20131017
Manifest ID:	005763587FLE
Trans EPA ID:	CAR000183913
Trans Name:	BELSHIRE
Trans 2 EPA ID:	CAT080016116
Trans 2 Name:	NIETO AND SONS TRUCKING INC
TSDF EPA ID:	NVT330010000
Trans Name:	US ECOLOGY NEVADA OPERATIONS
TSDF Alt EPA ID:	Not Reported
TSDF Alt Name:	Not Reported
CA Waste Code:	352 - Other organic solids
RCRA Code:	Not Reported
Disposal Method:	H132 - Landfill Or Surface Impoundment That Will Be Closed As Landfill(To Include On-Site Treatment And/Or Stabilization)
Quantity Tons:	0.05

TESORO USA 63236, 12500 VENTURA BLVD, STUDIO CITY, CA 91604 (Continued)

Waste Quantity:	100
Quantity Unit:	P
Additional Code 1:	Not Reported
Additional Code 2:	Not Reported
Additional Code 3:	Not Reported
Additional Code 4:	Not Reported
Additional Code 5:	Not Reported
Shipment Date:	20130826
Creation Date:	10/25/2013 22:15:16
Receipt Date:	20130830
Manifest ID:	005760254FLE
Trans EPA ID:	CAR000183913
Trans Name:	BELSHIRE
Trans 2 EPA ID:	Not Reported
Trans 2 Name:	Not Reported
TSDF EPA ID:	CAT080013352
Trans Name:	DEMENNO KERDOON
TSDF Alt EPA ID:	Not Reported
TSDF Alt Name:	Not Reported
CA Waste Code:	134 - Aqueous solution with <10% total organic residues
RCRA Code:	Not Reported
Disposal Method:	H039 - Other Recovery Of Reclamation For Reuse Including Acid Regeneration, Organics Recovery Ect
Quantity Tons:	0.084
Waste Quantity:	20
Quantity Unit:	G
Additional Code 1:	Not Reported
Additional Code 2:	Not Reported
Additional Code 3:	Not Reported
Additional Code 4:	Not Reported
Additional Code 5:	Not Reported
Shipment Date:	20130416
Creation Date:	8/23/2013 22:15:13
Receipt Date:	20130424
Manifest ID:	005783582FLE
Trans EPA ID:	CAR000183913
Trans Name:	BELSHIRE
Trans 2 EPA ID:	Not Reported
Trans 2 Name:	Not Reported
TSDF EPA ID:	NVT330010000
Trans Name:	US ECOLOGY NEVADA OPERATIONS
TSDF Alt EPA ID:	Not Reported
TSDF Alt Name:	Not Reported
CA Waste Code:	352 - Other organic solids
RCRA Code:	Not Reported
Disposal Method:	H132 - Landfill Or Surface Impoundment That Will Be Closed As Landfill(To Include On-Site Treatment And/Or Stabilization)
Quantity Tons:	0.05
Waste Quantity:	100
Quantity Unit:	P

TESORO USA 63236, 12500 VENTURA BLVD, STUDIO CITY, CA 91604 (Continued)

Additional Code 1:	Not Reported
Additional Code 2:	Not Reported
Additional Code 3:	Not Reported
Additional Code 4:	Not Reported
Additional Code 5:	Not Reported
Shipment Date:	20130304
Creation Date:	5/3/2013 22:15:44
Receipt Date:	20130312
Manifest ID:	005785376FLE
Trans EPA ID:	CAR000183913
Trans Name:	BELSHIRE
Trans 2 EPA ID:	Not Reported
Trans 2 Name:	Not Reported
TSDF EPA ID:	CAT080013352
Trans Name:	DEMENNO KERDOON
TSDF Alt EPA ID:	Not Reported
TSDF Alt Name:	Not Reported
CA Waste Code:	134 - Aqueous solution with <10% total organic residues
RCRA Code:	Not Reported
Disposal Method:	H039 - Other Recovery Of Reclamation For Reuse Including Acid Regeneration, Organics Recovery Ect
Quantity Tons:	0.0504
Waste Quantity:	12
Quantity Unit:	G
Additional Code 1:	Not Reported
Additional Code 2:	Not Reported
Additional Code 3:	Not Reported
Additional Code 4:	Not Reported
Additional Code 5:	Not Reported

Additional Info:

Year:	2015
Gen EPA ID:	CAL000373349
Shipment Date:	20150923
Creation Date:	2/26/2016 22:15:15
Receipt Date:	20150930
Manifest ID:	008700468FLE
Trans EPA ID:	CAR000183913
Trans Name:	BELSHIRE
Trans 2 EPA ID:	Not Reported
Trans 2 Name:	Not Reported
TSDF EPA ID:	NVT330010000
Trans Name:	US ECOLOGY NEVADA OPERATIONS
TSDF Alt EPA ID:	Not Reported
TSDF Alt Name:	Not Reported
CA Waste Code:	352 - Other organic solids
RCRA Code:	D018
Disposal Method:	H132 - Landfill Or Surface Impoundment That Will Be Closed As Landfill(To Include On-Site Treatment And/Or Stabilization)
Quantity Tons:	0.085

TESORO USA 63236, 12500 VENTURA BLVD, STUDIO CITY, CA 91604 (Continued)

Waste Quantity:	170
Quantity Unit:	P
Additional Code 1:	Not Reported
Additional Code 2:	Not Reported
Additional Code 3:	Not Reported
Additional Code 4:	Not Reported
Additional Code 5:	Not Reported
Shipment Date:	20150901
Creation Date:	11/4/2015 22:15:29
Receipt Date:	20150904
Manifest ID:	013673161JJK
Trans EPA ID:	CAR000189431
Trans Name:	ADAMS SERVICES INC
Trans 2 EPA ID:	Not Reported
Trans 2 Name:	Not Reported
TSDF EPA ID:	CAT080013352
Trans Name:	DEMENNO/KERDOON
TSDF Alt EPA ID:	Not Reported
TSDF Alt Name:	Not Reported
CA Waste Code:	241 - Tank bottom waste 251 Still bottoms with halogenated organics
RCRA Code:	Not Reported
Disposal Method:	H039 - Other Recovery Of Reclamation For Reuse Including Acid Regeneration, Organics Recovery Ect
Quantity Tons:	0.0834
Waste Quantity:	20
Quantity Unit:	G
Additional Code 1:	Not Reported
Additional Code 2:	Not Reported
Additional Code 3:	Not Reported
Additional Code 4:	Not Reported
Additional Code 5:	Not Reported
Shipment Date:	20150804
Creation Date:	10/6/2015 22:15:06
Receipt Date:	20150806
Manifest ID:	008699317FLE
Trans EPA ID:	CAR000183913
Trans Name:	BELSHIRE
Trans 2 EPA ID:	Not Reported
Trans 2 Name:	Not Reported
TSDF EPA ID:	CAT080013352
Trans Name:	DEMENNO KERDOON
TSDF Alt EPA ID:	Not Reported
TSDF Alt Name:	Not Reported
CA Waste Code:	134 - Aqueous solution with <10% total organic residues
RCRA Code:	Not Reported
Disposal Method:	H039 - Other Recovery Of Reclamation For Reuse Including Acid Regeneration, Organics Recovery Ect
Quantity Tons:	0.0084
Waste Quantity:	2
Quantity Unit:	G
Additional Code 1:	Not Reported

TESORO USA 63236, 12500 VENTURA BLVD, STUDIO CITY, CA 91604 (Continued)

Additional Code 2:	Not Reported
Additional Code 3:	Not Reported
Additional Code 4:	Not Reported
Additional Code 5:	Not Reported
Shipment Date:	20150319
Creation Date:	8/21/2015 22:15:54
Receipt Date:	20150325
Manifest ID:	007645376FLE
Trans EPA ID:	CAR000183913
Trans Name:	BELSHIRE
Trans 2 EPA ID:	Not Reported
Trans 2 Name:	Not Reported
TSDF EPA ID:	NVT330010000
Trans Name:	US ECOLOGY NEVADA OPERATIONS
TSDF Alt EPA ID:	Not Reported
TSDF Alt Name:	Not Reported
CA Waste Code:	352 - Other organic solids
RCRA Code:	D018
Disposal Method:	H132 - Landfill Or Surface Impoundment That Will Be Closed As Landfill(To Include On-Site Treatment And/Or Stabilization)
Quantity Tons:	0.035
Waste Quantity:	70
Quantity Unit:	P
Additional Code 1:	Not Reported
Additional Code 2:	Not Reported
Additional Code 3:	Not Reported
Additional Code 4:	Not Reported
Additional Code 5:	Not Reported
Shipment Date:	20150212
Creation Date:	5/18/2015 22:15:25
Receipt Date:	20150218
Manifest ID:	007629958FLE
Trans EPA ID:	CAR000183913
Trans Name:	BELSHIRE
Trans 2 EPA ID:	CAT080016116
Trans 2 Name:	NIETO AND SONS TRUCKING INC
TSDF EPA ID:	CAT080013352
Trans Name:	DEMENNO KERDOON
TSDF Alt EPA ID:	Not Reported
TSDF Alt Name:	Not Reported
CA Waste Code:	134 - Aqueous solution with <10% total organic residues
RCRA Code:	Not Reported
Disposal Method:	H039 - Other Recovery Of Reclamation For Reuse Including Acid Regeneration, Organics Recovery Ect
Quantity Tons:	0.063
Waste Quantity:	15
Quantity Unit:	G
Additional Code 1:	Not Reported
Additional Code 2:	Not Reported
Additional Code 3:	Not Reported

TESORO USA 63236, 12500 VENTURA BLVD, STUDIO CITY, CA 91604 (Continued)

Additional Code 4:	Not Reported
Additional Code 5:	Not Reported

Additional Info:

Year:	2016
Gen EPA ID:	CAL000373349
Shipment Date:	20150923
Creation Date:	2/26/2016 22:15:15
Receipt Date:	20150930
Manifest ID:	008700468FLE
Trans EPA ID:	CAR000183913
Trans Name:	BELSHIRE
Trans 2 EPA ID:	Not Reported
Trans 2 Name:	Not Reported
TSDF EPA ID:	NVT330010000
Trans Name:	US ECOLOGY NEVADA OPERATIONS
TSDF Alt EPA ID:	Not Reported
TSDF Alt Name:	Not Reported
CA Waste Code:	352 - Other organic solids
RCRA Code:	D018
Disposal Method:	H132 - Landfill Or Surface Impoundment That Will Be Closed As Landfill(To Include On-Site Treatment And/Or Stabilization)
Quantity Tons:	0.085
Waste Quantity:	170
Quantity Unit:	P
Additional Code 1:	Not Reported
Additional Code 2:	Not Reported
Additional Code 3:	Not Reported
Additional Code 4:	Not Reported
Additional Code 5:	Not Reported
Shipment Date:	20150901
Creation Date:	11/4/2015 22:15:29
Receipt Date:	20150904
Manifest ID:	013673161JJK
Trans EPA ID:	CAR000189431
Trans Name:	ADAMS SERVICES INC
Trans 2 EPA ID:	Not Reported
Trans 2 Name:	Not Reported
TSDF EPA ID:	CAT080013352
Trans Name:	DEMENNO/KERDOON
TSDF Alt EPA ID:	Not Reported
TSDF Alt Name:	Not Reported
CA Waste Code:	241 - Tank bottom waste 251 Still bottoms with halogenated organics
RCRA Code:	Not Reported
Disposal Method:	H039 - Other Recovery Of Reclamation For Reuse Including Acid Regeneration, Organics Recovery Ect
Quantity Tons:	0.0834
Waste Quantity:	20
Quantity Unit:	G
Additional Code 1:	Not Reported

TESORO USA 63236, 12500 VENTURA BLVD, STUDIO CITY, CA 91604 (Continued)

Additional Code 2:	Not Reported
Additional Code 3:	Not Reported
Additional Code 4:	Not Reported
Additional Code 5:	Not Reported
Shipment Date:	20150804
Creation Date:	10/6/2015 22:15:06
Receipt Date:	20150806
Manifest ID:	008699317FLE
Trans EPA ID:	CAR000183913
Trans Name:	BELSHIRE
Trans 2 EPA ID:	Not Reported
Trans 2 Name:	Not Reported
TSDF EPA ID:	CAT080013352
Trans Name:	DEMENNO KERDOON
TSDF Alt EPA ID:	Not Reported
TSDF Alt Name:	Not Reported
CA Waste Code:	134 - Aqueous solution with <10% total organic residues
RCRA Code:	Not Reported
Disposal Method:	H039 - Other Recovery Of Reclamation For Reuse Including Acid Regeneration, Organics Recovery Ect
Quantity Tons:	0.0084
Waste Quantity:	2
Quantity Unit:	G
Additional Code 1:	Not Reported
Additional Code 2:	Not Reported
Additional Code 3:	Not Reported
Additional Code 4:	Not Reported
Additional Code 5:	Not Reported
Shipment Date:	20150319
Creation Date:	8/21/2015 22:15:54
Receipt Date:	20150325
Manifest ID:	007645376FLE
Trans EPA ID:	CAR000183913
Trans Name:	BELSHIRE
Trans 2 EPA ID:	Not Reported
Trans 2 Name:	Not Reported
TSDF EPA ID:	NVT330010000
Trans Name:	US ECOLOGY NEVADA OPERATIONS
TSDF Alt EPA ID:	Not Reported
TSDF Alt Name:	Not Reported
CA Waste Code:	352 - Other organic solids
RCRA Code:	D018
Disposal Method:	H132 - Landfill Or Surface Impoundment That Will Be Closed As Landfill(To Include On-Site Treatment And/Or Stabilization)
Quantity Tons:	0.035
Waste Quantity:	70
Quantity Unit:	P
Additional Code 1:	Not Reported
Additional Code 2:	Not Reported
Additional Code 3:	Not Reported

TESORO USA 63236, 12500 VENTURA BLVD, STUDIO CITY, CA 91604 (Continued)

Additional Code 4:	Not Reported
Additional Code 5:	Not Reported
Shipment Date:	20150212
Creation Date:	5/18/2015 22:15:25
Receipt Date:	20150218
Manifest ID:	007629958FLE
Trans EPA ID:	CAR000183913
Trans Name:	BELSHIRE
Trans 2 EPA ID:	CAT080016116
Trans 2 Name:	NIETO AND SONS TRUCKING INC
TSDF EPA ID:	CAT080013352
Trans Name:	DEMENNO KERDOON
TSDF Alt EPA ID:	Not Reported
TSDF Alt Name:	Not Reported
CA Waste Code:	134 - Aqueous solution with <10% total organic residues
RCRA Code:	Not Reported
Disposal Method:	H039 - Other Recovery Of Reclamation For Reuse Including Acid Regeneration, Organics Recovery Ect
Quantity Tons:	0.063
Waste Quantity:	15
Quantity Unit:	G
Additional Code 1:	Not Reported
Additional Code 2:	Not Reported
Additional Code 3:	Not Reported
Additional Code 4:	Not Reported
Additional Code 5:	Not Reported

Additional Info:

Year:	2017
Gen EPA ID:	CAL000373349
Shipment Date:	20171218
Creation Date:	8/3/2018 18:30:33
Receipt Date:	20171221
Manifest ID:	010665015FLE
Trans EPA ID:	CAR000183913
Trans Name:	BELSHIRE
Trans 2 EPA ID:	CAT080016116
Trans 2 Name:	NIETO AND SONS TRUCKING INC
TSDF EPA ID:	CAT080013352
Trans Name:	DEMENNO KERDOON
TSDF Alt EPA ID:	Not Reported
TSDF Alt Name:	Not Reported
CA Waste Code:	134 - Aqueous solution with <10% total organic residues
RCRA Code:	Not Reported
Disposal Method:	H039 - Other Recovery Of Reclamation For Reuse Including Acid Regeneration, Organics Recovery Ect
Quantity Tons:	0.084
Waste Quantity:	20
Quantity Unit:	G
Additional Code 1:	Not Reported

TESORO USA 63236, 12500 VENTURA BLVD, STUDIO CITY, CA 91604 (Continued)

Additional Code 2:	Not Reported
Additional Code 3:	Not Reported
Additional Code 4:	Not Reported
Additional Code 5:	Not Reported
Shipment Date:	20171218
Creation Date:	10/25/2018 18:30:19
Receipt Date:	20171227
Manifest ID:	010665014FLE
Trans EPA ID:	CAR000183913
Trans Name:	BELSHIRE
Trans 2 EPA ID:	Not Reported
Trans 2 Name:	Not Reported
TSDF EPA ID:	NVT330010000
Trans Name:	US ECOLOGY NEVADA OPERATIONS
TSDF Alt EPA ID:	Not Reported
TSDF Alt Name:	Not Reported
CA Waste Code:	352 - Other organic solids
RCRA Code:	D018
Disposal Method:	H132 - Landfill Or Surface Impoundment That Will Be Closed As Landfill(To Include On-Site Treatment And/Or Stabilization)
Quantity Tons:	0.05
Waste Quantity:	100
Quantity Unit:	P
Additional Code 1:	Not Reported
Additional Code 2:	Not Reported
Additional Code 3:	Not Reported
Additional Code 4:	Not Reported
Additional Code 5:	Not Reported
Shipment Date:	20170828
Creation Date:	7/12/2018 18:30:34
Receipt Date:	20170831
Manifest ID:	010648878FLE
Trans EPA ID:	CAR000183913
Trans Name:	BELSHIRE
Trans 2 EPA ID:	CAT080016116
Trans 2 Name:	NIETO AND SONS TRUCKING INC
TSDF EPA ID:	CAT080013352
Trans Name:	DEMENNO KERDOON
TSDF Alt EPA ID:	Not Reported
TSDF Alt Name:	Not Reported
CA Waste Code:	134 - Aqueous solution with <10% total organic residues
RCRA Code:	Not Reported
Disposal Method:	H039 - Other Recovery Of Reclamation For Reuse Including Acid Regeneration, Organics Recovery Ect
Quantity Tons:	0.168
Waste Quantity:	40
Quantity Unit:	G
Additional Code 1:	Not Reported
Additional Code 2:	Not Reported
Additional Code 3:	Not Reported

TESORO USA 63236, 12500 VENTURA BLVD, STUDIO CITY, CA 91604 (Continued)

Additional Code 4:	Not Reported
Additional Code 5:	Not Reported
Shipment Date:	20170616
Creation Date:	7/27/2018 18:30:18
Receipt Date:	20170621
Manifest ID:	009695193FLE
Trans EPA ID:	CAR000183913
Trans Name:	BELSHIRE
Trans 2 EPA ID:	Not Reported
Trans 2 Name:	Not Reported
TSDF EPA ID:	NVT330010000
Trans Name:	US ECOLOGY NEVADA OPERATIONS
TSDF Alt EPA ID:	Not Reported
TSDF Alt Name:	Not Reported
CA Waste Code:	352 - Other organic solids
RCRA Code:	D018
Disposal Method:	H132 - Landfill Or Surface Impoundment That Will Be Closed As Landfill(To Include On-Site Treatment And/Or Stabilization)
Quantity Tons:	0.025
Waste Quantity:	50
Quantity Unit:	P
Additional Code 1:	Not Reported
Additional Code 2:	Not Reported
Additional Code 3:	Not Reported
Additional Code 4:	Not Reported
Additional Code 5:	Not Reported
Shipment Date:	20170616
Creation Date:	5/17/2018 18:31:33
Receipt Date:	20170622
Manifest ID:	009695194FLE
Trans EPA ID:	CAR000183913
Trans Name:	BELSHIRE
Trans 2 EPA ID:	CAT080016116
Trans 2 Name:	NIETO AND SONS TRUCKING INC
TSDF EPA ID:	CAT080013352
Trans Name:	DEMENNO KERDOON
TSDF Alt EPA ID:	Not Reported
TSDF Alt Name:	Not Reported
CA Waste Code:	134 - Aqueous solution with <10% total organic residues
RCRA Code:	Not Reported
Disposal Method:	H039 - Other Recovery Of Reclamation For Reuse Including Acid Regeneration, Organics Recovery Ect
Quantity Tons:	0.0504
Waste Quantity:	12
Quantity Unit:	G
Additional Code 1:	Not Reported
Additional Code 2:	Not Reported
Additional Code 3:	Not Reported
Additional Code 4:	Not Reported
Additional Code 5:	Not Reported

TESORO USA 63236, 12500 VENTURA BLVD, STUDIO CITY, CA 91604 (Continued)

Shipment Date:	20170405
Creation Date:	5/9/2018 18:32:25
Receipt Date:	20170406
Manifest ID:	009712216FLE
Trans EPA ID:	CAT080016116
Trans Name:	NIETO AND SONS TRUCKING INC
Trans 2 EPA ID:	Not Reported
Trans 2 Name:	Not Reported
TSDF EPA ID:	CAT080013352
Trans Name:	DEMENNO KERDOON
TSDF Alt EPA ID:	Not Reported
TSDF Alt Name:	Not Reported
CA Waste Code:	133 - Aqueous solution with 10% or more total organic residues
RCRA Code:	Not Reported
Disposal Method:	H039 - Other Recovery Of Reclamation For Reuse Including Acid Regeneration, Organics Recovery Ect
Quantity Tons:	1.0425
Waste Quantity:	250
Quantity Unit:	G
Additional Code 1:	Not Reported
Additional Code 2:	Not Reported
Additional Code 3:	Not Reported
Additional Code 4:	Not Reported
Additional Code 5:	Not Reported

Shipment Date:	20170118
Creation Date:	5/17/2017 18:31:13
Receipt Date:	20170126
Manifest ID:	009685593FLE
Trans EPA ID:	CAR000183913
Trans Name:	BELSHIRE
Trans 2 EPA ID:	CAT080016116
Trans 2 Name:	NIETO AND SONS TRUCKING, INC.
TSDF EPA ID:	CAT080013352
Trans Name:	DEMENNO/KERDOON
TSDF Alt EPA ID:	Not Reported
TSDF Alt Name:	Not Reported
CA Waste Code:	134 - Aqueous solution with <10% total organic residues
RCRA Code:	Not Reported
Disposal Method:	H039 - Other Recovery Of Reclamation For Reuse Including Acid Regeneration, Organics Recovery Ect
Quantity Tons:	0.084
Waste Quantity:	20
Quantity Unit:	G
Additional Code 1:	Not Reported
Additional Code 2:	Not Reported
Additional Code 3:	Not Reported
Additional Code 4:	Not Reported
Additional Code 5:	Not Reported

Shipment Date:	20170118
Creation Date:	5/9/2018 18:31:32
Receipt Date:	20170125

TESORO USA 63236, 12500 VENTURA BLVD, STUDIO CITY, CA 91604 (Continued)

Manifest ID:	009685592FLE
Trans EPA ID:	CAR000183913
Trans Name:	BELSHIRE
Trans 2 EPA ID:	Not Reported
Trans 2 Name:	Not Reported
TSDF EPA ID:	NVT330010000
Trans Name:	US ECOLOGY NEVADA OPERATIONS
TSDF Alt EPA ID:	Not Reported
TSDF Alt Name:	Not Reported
CA Waste Code:	352 - Other organic solids
RCRA Code:	D018
Disposal Method:	H132 - Landfill Or Surface Impoundment That Will Be Closed As Landfill(To Include On-Site Treatment And/Or Stabilization)
Quantity Tons:	0.0375
Waste Quantity:	75
Quantity Unit:	P
Additional Code 1:	Not Reported
Additional Code 2:	Not Reported
Additional Code 3:	Not Reported
Additional Code 4:	Not Reported
Additional Code 5:	Not Reported

Additional Info:

Year:	2014
Gen EPA ID:	CAL000373349
Shipment Date:	20140925
Creation Date:	2/13/2015 22:15:17
Receipt Date:	20141001
Manifest ID:	007626465FLE
Trans EPA ID:	CAR000183913
Trans Name:	BELSHIRE
Trans 2 EPA ID:	Not Reported
Trans 2 Name:	Not Reported
TSDF EPA ID:	NVT330010000
Trans Name:	US ECOLOGY NEVADA OPERATIONS
TSDF Alt EPA ID:	Not Reported
TSDF Alt Name:	Not Reported
CA Waste Code:	352 - Other organic solids
RCRA Code:	D018
Disposal Method:	H132 - Landfill Or Surface Impoundment That Will Be Closed As Landfill(To Include On-Site Treatment And/Or Stabilization)
Quantity Tons:	0.0175
Waste Quantity:	35
Quantity Unit:	P
Additional Code 1:	Not Reported
Additional Code 2:	Not Reported
Additional Code 3:	Not Reported
Additional Code 4:	Not Reported
Additional Code 5:	Not Reported

TESORO USA 63236, 12500 VENTURA BLVD, STUDIO CITY, CA 91604 (Continued)

Shipment Date:	20140925
Creation Date:	12/18/2014 22:14:48
Receipt Date:	20141002
Manifest ID:	007638275FLE
Trans EPA ID:	CAR000183913
Trans Name:	BELSHIRE
Trans 2 EPA ID:	CAT080016116
Trans 2 Name:	NIETO AND SONS TRUCKING INC
TSDF EPA ID:	CAT080013352
Trans Name:	DEMENNO KERDOON
TSDF Alt EPA ID:	Not Reported
TSDF Alt Name:	Not Reported
CA Waste Code:	134 - Aqueous solution with <10% total organic residues
RCRA Code:	Not Reported
Disposal Method:	H039 - Other Recovery Of Reclamation For Reuse Including Acid Regeneration, Organics Recovery Ect
Quantity Tons:	0.231
Waste Quantity:	55
Quantity Unit:	G
Additional Code 1:	Not Reported
Additional Code 2:	Not Reported
Additional Code 3:	Not Reported
Additional Code 4:	Not Reported
Additional Code 5:	Not Reported

Shipment Date:	20140813
Creation Date:	11/7/2014 22:15:10
Receipt Date:	20140820
Manifest ID:	007622823FLE
Trans EPA ID:	CAR000183913
Trans Name:	BELSHIRE
Trans 2 EPA ID:	Not Reported
Trans 2 Name:	Not Reported
TSDF EPA ID:	CAT080013352
Trans Name:	DEMENNO KERDOON
TSDF Alt EPA ID:	Not Reported
TSDF Alt Name:	Not Reported
CA Waste Code:	134 - Aqueous solution with <10% total organic residues
RCRA Code:	Not Reported
Disposal Method:	H039 - Other Recovery Of Reclamation For Reuse Including Acid Regeneration, Organics Recovery Ect
Quantity Tons:	0.084
Waste Quantity:	20
Quantity Unit:	G
Additional Code 1:	Not Reported
Additional Code 2:	Not Reported
Additional Code 3:	Not Reported
Additional Code 4:	Not Reported
Additional Code 5:	Not Reported

Shipment Date:	20140403
Creation Date:	9/9/2014 22:15:12
Receipt Date:	20140409

TESORO USA 63236, 12500 VENTURA BLVD, STUDIO CITY, CA 91604 (Continued)

Manifest ID:	007612886FLE
Trans EPA ID:	CAR000183913
Trans Name:	BELSHIRE
Trans 2 EPA ID:	Not Reported
Trans 2 Name:	Not Reported
TSDF EPA ID:	NVT330010000
Trans Name:	US ECOLOGY NEVADA OPERATIONS
TSDF Alt EPA ID:	Not Reported
TSDF Alt Name:	Not Reported
CA Waste Code:	352 - Other organic solids
RCRA Code:	D018
Disposal Method:	H132 - Landfill Or Surface Impoundment That Will Be Closed As Landfill(To Include On-Site Treatment And/Or Stabilization)
Quantity Tons:	0.05
Waste Quantity:	100
Quantity Unit:	P
Additional Code 1:	Not Reported
Additional Code 2:	Not Reported
Additional Code 3:	Not Reported
Additional Code 4:	Not Reported
Additional Code 5:	Not Reported
Shipment Date:	20140210
Creation Date:	4/9/2014 22:15:13
Receipt Date:	20140213
Manifest ID:	005769781FLE
Trans EPA ID:	CAR000183913
Trans Name:	BELSHIRE
Trans 2 EPA ID:	Not Reported
Trans 2 Name:	Not Reported
TSDF EPA ID:	CAT080013352
Trans Name:	DEMENNO KERDOON
TSDF Alt EPA ID:	Not Reported
TSDF Alt Name:	Not Reported
CA Waste Code:	134 - Aqueous solution with <10% total organic residues
RCRA Code:	Not Reported
Disposal Method:	H039 - Other Recovery Of Reclamation For Reuse Including Acid Regeneration, Organics Recovery Ect
Quantity Tons:	0.042
Waste Quantity:	10
Quantity Unit:	G
Additional Code 1:	Not Reported
Additional Code 2:	Not Reported
Additional Code 3:	Not Reported
Additional Code 4:	Not Reported
Additional Code 5:	Not Reported

HIST CORTESE: Other Ascertainable Records

edr_fname:	THRIFTY OIL CO STATION #2
edr_fadd1:	12500 VENTURA
City,State,Zip:	STUDIO CITY, CA 91604

TESORO USA 63236, 12500 VENTURA BLVD, STUDIO CITY, CA 91604 (Continued)

Region:	CORTESE
Facility County Code:	19
Reg By:	LTNKA
Reg Id:	916040298

HWTS: Other Ascertainable Records

Name:	TESORO USA 63236
Address:	12500 VENTURA BLVD
Address 2:	Not Reported
City,State,Zip:	STUDIO CITY, CA 91604
EPA ID:	CAL000373349
Inactive Date:	Not Reported
Create Date:	04/04/2012
Last Act Date:	09/17/2019
Mailing Name:	BRENDA RAMIREZ
Mailing Address:	19100 RIDGEWOOD PKWY
Mailing Address 2:	MS:TX1-022
Mailing City,State,Zip:	SAN ANTONIO, TX 78259
Owner Name:	TESORO REFINING & MARKETING COMPANY
Owner Address:	19100 RIDGEWOOD PKWY
Owner Address 2:	Not Reported
Owner City,State,Zip:	SAN ANTONIO, TX 782590000
Contact Name:	BRENDA RAMIREZ
Contact Address:	19100 RIDGEWOOD PKWY
Contact Address 2:	MS: TX1-022
City,State,Zip:	SAN ANTONIO, TX 78259

NAICS:

EPA ID:	CAL000373349
Create Date:	2012-04-04 16:28:02
NAICS Code:	44719
NAICS Description:	Other Gasoline Stations
Issued EPA ID Date:	2012-04-04 16:28:02
Inactive Date:	Not Reported
Facility Name:	TESORO USA 63236
Facility Address:	12500 VENTURA BLVD
Facility Address 2:	Not Reported
Facility City:	STUDIO CITY
Facility County:	19
Facility State:	CA
Facility Zip:	91604

SHELL WIC#204-7564-0106
12456 VENTURA BLVD, STUDIO CITY, CA, 91604 S102437445

▲ E24	SSE 1/10 - 1/3	(689 ft. / 0.13 mi.)	State and tribal leaking storage tank lists Other Ascertainable Records
	3 ft. Higher Elevation	624 ft. Above Sea Level	

MAP FINDINGS

Worksheet:

LUST: State and tribal leaking storage tank lists

Name:	SHELL WIC#204-7564-0106
Address:	12456 VENTURA BLVD
City,State,Zip:	STUDIO CITY, CA 91604
Lead Agency:	LOS ANGELES RWQCB (REGION 4)
Case Type:	LUST Cleanup Site
Geo Track:	http://geotracker.waterboards.ca.gov/profile_report.asp?global_id=T0603702573
Global Id:	T0603702573
Latitude:	34.14248
Longitude:	-118.404886
Status:	Completed - Case Closed
Status Date:	06/23/1998
Case Worker:	CET
RB Case Number:	916040434
Local Agency:	LOS ANGELES, CITY OF
File Location:	Not Reported
Local Case Number:	Not Reported
Potential Media Affect:	Aquifer used for drinking water supply
Potential Contaminants of Concern:	Gasoline
Site History:	Not Reported

LUST:

Global Id:	T0603702573
Contact Type:	Regional Board Caseworker
Contact Name:	CHANDRA TYLER
Organization Name:	LOS ANGELES RWQCB (REGION 4)
Address:	Not Reported
City:	R4 UNKNOWN
Email:	cetyler@waterboards.ca.gov
Phone Number:	Not Reported

Global Id:	T0603702573
Contact Type:	Local Agency Caseworker
Contact Name:	ELOY LUNA
Organization Name:	LOS ANGELES, CITY OF
Address:	200 North Main Street, Suite 1780
City:	LOS ANGELES
Email:	eloy.luna@lacity.org
Phone Number:	Not Reported

LUST:

Global Id:	T0603702573
Action Type:	Other
Date:	07/06/1981
Action:	Leak Discovery

Global Id:	T0603702573
Action Type:	Other
Date:	07/06/1981

SHELL WIC#204-7564-0106, 12456 VENTURA BLVD, STUDIO CITY, CA 91604 (Continued)

Action:	Leak Stopped
Global Id:	T0603702573
Action Type:	Other
Date:	09/21/1991
Action:	Leak Reported

LUST:

Global Id:	T0603702573
Status:	Open - Case Begin Date
Status Date:	07/06/1981
Global Id:	T0603702573
Status:	Open - Site Assessment
Status Date:	09/21/1991
Global Id:	T0603702573
Status:	Open - Site Assessment
Status Date:	03/09/1992
Global Id:	T0603702573
Status:	Open - Site Assessment
Status Date:	07/13/1992
Global Id:	T0603702573
Status:	Completed - Case Closed
Status Date:	06/23/1998

LUST REG 4:

Region:	4
Regional Board:	04
County:	Los Angeles
Facility Id:	916040434
Status:	Case Closed
Substance:	Gasoline
Substance Quantity:	Not Reported
Local Case No:	Not Reported
Case Type:	Groundwater
Abatement Method Used at the Site:	Not Reported
Global ID:	T0603702573
W Global ID:	Not Reported
Staff:	CEC
Local Agency:	19050
Cross Street:	WHITSETT AVE
Enforcement Type:	Not Reported
Date Leak Discovered:	7/6/1981
Date Leak First Reported:	9/21/1991
Date Leak Record Entered:	5/6/1996
Date Confirmation Began:	9/21/1991
Date Leak Stopped:	7/6/1981

SHELL WIC#204-7564-0106, 12456 VENTURA BLVD, STUDIO CITY, CA 91604 (Continued)

Date Case Last Changed on Database:	9/14/1998
Date the Case was Closed:	6/23/1998
How Leak Discovered:	Tank Closure
How Leak Stopped:	Not Reported
Cause of Leak:	UNK
Leak Source:	UNK
Operator:	OLD CASE #960506-01
Water System:	Not Reported
Well Name:	Not Reported
Approx. Dist To Production Well (ft):	16181.812946171870491627277236
Source of Cleanup Funding:	UNK
Preliminary Site Assessment Workplan Submitted:	3/9/1992
Preliminary Site Assessment Began:	7/13/1992
Pollution Characterization Began:	Not Reported
Remediation Plan Submitted:	Not Reported
Remedial Action Underway:	Not Reported
Post Remedial Action Monitoring Began:	Not Reported
Enforcement Action Date:	Not Reported
Historical Max MTBE Date:	1/1/1965
Hist Max MTBE Conc in Groundwater:	20
Hist Max MTBE Conc in Soil:	40
Significant Interim Remedial Action Taken:	Yes
GW Qualifier:	Not Reported
Soil Qualifier:	Not Reported
Organization:	Not Reported
Owner Contact:	Not Reported
Responsible Party:	SHELL OIL PRODUCTS CO
RP Address:	3611 HARBOR BL S., #160, P.O. BOX 25370, SANTA ANA, CA 92799
Program:	LUST
Lat/Long:	34.1426058 / -1
Local Agency Staff:	PEJ
Beneficial Use:	Not Reported
Priority:	LOP/LOW - MINOR OR NO POTENTIAL WATER RESOURCE IMPACT
Cleanup Fund Id:	Not Reported
Suspended:	Not Reported
Assigned Name:	Not Reported
Summary:	INACTIVE CASE, ADJACENT CASE 916040298 10/31/97- TRANSMITTAL OF QTR RPT (3RD QTR 1997) 02/15/98- QTR RPT (4TH QTR 1997) & REQUEST FOR CLOSURE 09/14/98- WELL ABANDONMENT REPORT

HIST CORTESE: Other Ascertainable Records

edr_fname:	SHELL WIC#204-7564-0106
edr_fadd1:	12456 VENTURA
City,State,Zip:	STUDIO CITY, CA 91604
Region:	CORTESE
Facility County Code:	19
Reg By:	LTNKA

SHELL WIC#204-7564-0106, 12456 VENTURA BLVD, STUDIO CITY, CA 91604 (Continued)

Reg Id:	916040434

CERS: Other Ascertainable Records

Name:	SHELL WIC#204-7564-0106
Address:	12456 VENTURA BLVD
City,State,Zip:	STUDIO CITY, CA 91604
Site ID:	190027
CERS ID:	T0603702573
CERS Description:	Leaking Underground Storage Tank Cleanup Site

Affiliation:

Affiliation Type Desc:	Local Agency Caseworker
Entity Name:	ELOY LUNA - LOS ANGELES, CITY OF
Entity Title:	Not Reported
Affiliation Address:	200 North Main Street, Suite 1780
Affiliation City:	LOS ANGELES
Affiliation State:	CA
Affiliation Country:	Not Reported
Affiliation Zip:	Not Reported
Affiliation Phone:	Not Reported

Affiliation Type Desc:	Regional Board Caseworker
Entity Name:	CHANDRA TYLER - LOS ANGELES RWQCB (REGION 4)
Entity Title:	Not Reported
Affiliation Address:	Not Reported
Affiliation City:	R4 UNKNOWN
Affiliation State:	CA
Affiliation Country:	Not Reported
Affiliation Zip:	Not Reported
Affiliation Phone:	Not Reported

GOVERNMENT RECORDS SEARCHED / DATA CURRENCY TRACKING

St	Acronym	Full Name	Government Agency	Gov Date	Arvl. Date	Active Date
ENVIRONMENTAL RECORDS						
Federal NPL site list						
US	NPL	National Priority List	EPA	01/30/2020	02/05/2020	02/14/2020
US	Proposed NPL	Proposed National Priority List Sites	EPA	01/30/2020	02/05/2020	02/14/2020
US	NPL LIENS	Federal Superfund Liens	EPA	10/15/1991	02/02/1994	03/30/1994
Federal CERCLIS list						
US	SEMS	Superfund Enterprise Management System	EPA	01/30/2020	02/05/2020	02/14/2020
Federal RCRA CORRACTS facilities list						
US	CORRACTS	Corrective Action Report	EPA	12/16/2019	12/16/2019	12/20/2019
Federal RCRA TSD facilities list						
US	RCRA-TSDF	RCRA - Treatment, Storage and Disposal	Environmental Protection Agency	12/16/2019	12/16/2019	12/20/2019
Federal RCRA generators list						
US	RCRA-LQG	RCRA - Large Quantity Generators	Environmental Protection Agency	12/16/2019	12/16/2019	12/20/2019
US	RCRA-SQG	RCRA - Small Quantity Generators	Environmental Protection Agency	12/16/2019	12/16/2019	12/20/2019
US	RCRA-VSQG	RCRA - Very Small Quantity Generators (Formerly Conditionall	Environmental Protection Agency	12/16/2019	12/16/2019	12/20/2019
Federal institutional controls / engineering controls registries						
US	LUCIS	Land Use Control Information System	Department of the Navy	11/04/2019	11/13/2019	01/28/2020
US	US ENG CONTROLS	Engineering Controls Sites List	Environmental Protection Agency	11/22/2019	11/22/2019	01/28/2020
US	US INST CONTROL	Sites with Institutional Controls	Environmental Protection Agency	11/22/2019	11/22/2019	01/28/2020
Federal ERNS list						
US	ERNS	Emergency Response Notification System	National Response Center, United States Coast	12/16/2019	12/19/2019	03/06/2020
State and tribal - equivalent NPL						
CA	RESPONSE	State Response Sites	Department of Toxic Substances Control	10/28/2019	10/29/2019	01/07/2020
State and tribal - equivalent CERCLIS						
CA	ENVIROSTOR	EnviroStor Database	Department of Toxic Substances Control	10/28/2019	10/29/2019	01/07/2020
State and tribal landfill / solid waste disposal						
CA	SWF/LF (SWIS)	Solid Waste Information System	Department of Resources Recycling and Recover	11/11/2019	11/12/2019	01/08/2020
State and tribal leaking storage tank lists						
CA	LUST REG 9	Leaking Underground Storage Tank Report	California Regional Water Quality Control Boa	03/01/2001	04/23/2001	05/21/2001
CA	LUST REG 1	Active Toxic Site Investigation	California Regional Water Quality Control Boa	02/01/2001	02/28/2001	03/29/2001
CA	LUST REG 2	Fuel Leak List	California Regional Water Quality Control Boa	09/30/2004	10/20/2004	11/19/2004
CA	LUST REG 6V	Leaking Underground Storage Tank Case Listing	California Regional Water Quality Control Boa	06/07/2005	06/07/2005	06/29/2005
CA	LUST REG 6L	Leaking Underground Storage Tank Case Listing	California Regional Water Quality Control Boa	09/09/2003	09/10/2003	10/07/2003
CA	LUST	Leaking Underground Fuel Tank Report (GEOTRACKER)	State Water Resources Control Board	12/09/2019	12/10/2019	02/14/2020
CA	LUST REG 3	Leaking Underground Storage Tank Database	California Regional Water Quality Control Boa	05/19/2003	05/19/2003	06/02/2003

GOVERNMENT RECORDS SEARCHED / DATA CURRENCY TRACKING

St	Acronym	Full Name	Government Agency	Gov Date	Arvl. Date	Active Date
CA	LUST REG 4	Underground Storage Tank Leak List	California Regional Water Quality Control Boa	09/07/2004	09/07/2004	10/12/2004
CA	LUST REG 5	Leaking Underground Storage Tank Database	California Regional Water Quality Control Boa	07/01/2008	07/22/2008	07/31/2008
CA	LUST REG 7	Leaking Underground Storage Tank Case Listing	California Regional Water Quality Control Boa	02/26/2004	02/26/2004	03/24/2004
CA	LUST REG 8	Leaking Underground Storage Tanks	California Regional Water Quality Control Boa	02/14/2005	02/15/2005	03/28/2005
US	INDIAN LUST R8	Leaking Underground Storage Tanks on Indian Land	EPA Region 8	10/03/2019	12/04/2019	02/14/2020
US	INDIAN LUST R9	Leaking Underground Storage Tanks on Indian Land	Environmental Protection Agency	10/04/2019	12/04/2019	02/27/2020
US	INDIAN LUST R7	Leaking Underground Storage Tanks on Indian Land	EPA Region 7	10/15/2019	12/17/2019	02/10/2020
US	INDIAN LUST R4	Leaking Underground Storage Tanks on Indian Land	EPA Region 4	10/10/2019	12/05/2019	02/10/2020
US	INDIAN LUST R5	Leaking Underground Storage Tanks on Indian Land	EPA, Region 5	10/01/2019	12/04/2019	02/10/2020
US	INDIAN LUST R6	Leaking Underground Storage Tanks on Indian Land	EPA Region 6	10/02/2019	12/04/2019	02/10/2020
US	INDIAN LUST R1	Leaking Underground Storage Tanks on Indian Land	EPA Region 1	10/01/2019	12/04/2019	02/10/2020
US	INDIAN LUST R10	Leaking Underground Storage Tanks on Indian Land	EPA Region 10	10/11/2019	12/04/2019	02/10/2020
CA	CPS-SLIC	Statewide SLIC Cases (GEOTRACKER)	State Water Resources Control Board	12/09/2019	12/10/2019	02/18/2020
CA	SLIC REG 1	Active Toxic Site Investigations	California Regional Water Quality Control Boa	04/03/2003	04/07/2003	04/25/2003
CA	SLIC REG 2	Spills, Leaks, Investigation & Cleanup Cost Recovery Listing	Regional Water Quality Control Board San Fran	09/30/2004	10/20/2004	11/19/2004
CA	SLIC REG 3	Spills, Leaks, Investigation & Cleanup Cost Recovery Listing	California Regional Water Quality Control Boa	05/18/2006	05/18/2006	06/15/2006
CA	SLIC REG 4	Spills, Leaks, Investigation & Cleanup Cost Recovery Listing	Region Water Quality Control Board Los Angele	11/17/2004	11/18/2004	01/04/2005
CA	SLIC REG 5	Spills, Leaks, Investigation & Cleanup Cost Recovery Listing	Regional Water Quality Control Board Central	04/01/2005	04/05/2005	04/21/2005
CA	SLIC REG 6V	Spills, Leaks, Investigation & Cleanup Cost Recovery Listing	Regional Water Quality Control Board, Victorv	05/24/2005	05/25/2005	06/16/2005
CA	SLIC REG 6L	SLIC Sites	California Regional Water Quality Control Boa	09/07/2004	09/07/2004	10/12/2004
CA	SLIC REG 7	SLIC List	California Regional Quality Control Board, Co	11/24/2004	11/29/2004	01/04/2005
CA	SLIC REG 8	Spills, Leaks, Investigation & Cleanup Cost Recovery Listing	California Region Water Quality Control Board	04/03/2008	04/03/2008	04/14/2008
CA	SLIC REG 9	Spills, Leaks, Investigation & Cleanup Cost Recovery Listing	California Regional Water Quality Control Boa	09/10/2007	09/11/2007	09/28/2007
State and tribal registered storage tank lists						
CA	UST	Active UST Facilities	SWRCB	12/09/2019	12/10/2019	02/21/2020
CA	MILITARY UST SITES	Military UST Sites (GEOTRACKER)	State Water Resources Control Board	12/09/2019	12/10/2019	02/18/2020
CA	UST CLOSURE	Proposed Closure of Underground Storage Tank (UST) Cases	State Water Resources Control Board	12/06/2019	12/10/2019	02/25/2020
CA	UST MENDOCINO	Mendocino County UST Database	Department of Public Health	12/19/2019	12/23/2019	02/21/2020
CA	AST	Aboveground Petroleum Storage Tank Facilities	California Environmental Protection Agency	07/06/2016	07/12/2016	09/19/2016
US	INDIAN UST R10	Underground Storage Tanks on Indian Land	EPA Region 10	10/11/2019	12/04/2019	02/10/2020
US	INDIAN UST R1	Underground Storage Tanks on Indian Land	EPA, Region 1	10/01/2019	12/04/2019	02/10/2020
US	INDIAN UST R4	Underground Storage Tanks on Indian Land	EPA Region 4	10/10/2019	12/05/2019	02/10/2020
US	INDIAN UST R5	Underground Storage Tanks on Indian Land	EPA Region 5	10/01/2019	12/04/2019	02/10/2020
US	INDIAN UST R6	Underground Storage Tanks on Indian Land	EPA Region 6	10/02/2019	12/04/2019	02/10/2020
US	INDIAN UST R7	Underground Storage Tanks on Indian Land	EPA Region 7	10/11/2019	12/04/2019	02/10/2020
US	INDIAN UST R8	Underground Storage Tanks on Indian Land	EPA Region 8	10/03/2019	12/04/2019	02/14/2020
US	INDIAN UST R9	Underground Storage Tanks on Indian Land	EPA Region 9	10/04/2019	12/04/2019	02/27/2020
US	FEMA UST	Underground Storage Tank Listing	FEMA	08/27/2019	08/28/2019	11/11/2019

GOVERNMENT RECORDS SEARCHED / DATA CURRENCY TRACKING

St	Acronym	Full Name	Government Agency	Gov Date	Arvl. Date	Active Date
State and tribal voluntary cleanup sites						
CA	VCP	Voluntary Cleanup Program Properties	Department of Toxic Substances Control	10/28/2019	10/29/2019	01/07/2020
US	INDIAN VCP R1	Voluntary Cleanup Priority Listing	EPA, Region 1	07/27/2015	09/29/2015	02/18/2016
US	INDIAN VCP R7	Voluntary Cleanup Priority Lisitng	EPA, Region 7	03/20/2008	04/22/2008	05/19/2008
State and tribal Brownfields sites						
CA	BROWNFIELDS	Considered Brownfieds Sites Listing	State Water Resources Control Board	12/18/2019	12/19/2019	02/19/2020
Other Records						
US	CONSENT	Superfund (CERCLA) Consent Decrees	Department of Justice, Consent Decree Library	12/31/2019	01/17/2020	03/06/2020
US	ROD	Records Of Decision	EPA	01/30/2020	02/05/2020	02/14/2020
US	LIENS 2	CERCLA Lien Information	Environmental Protection Agency	01/30/2020	02/05/2020	02/14/2020
CA	HIST CAL-SITES	Calsites Database	Department of Toxic Substance Control	08/08/2005	08/03/2006	08/24/2006
US	DEBRIS REGION 9	Torres Martinez Reservation Illegal Dump Site Locations	EPA, Region 9	01/12/2009	05/07/2009	09/21/2009
CA	SWRCY	Recycler Database	Department of Conservation	12/09/2019	12/10/2019	02/19/2020
CA	CA FID UST	Facility Inventory Database	California Environmental Protection Agency	10/31/1994	09/05/1995	09/29/1995
CA	HIST UST	Hazardous Substance Storage Container Database	State Water Resources Control Board	10/15/1990	01/25/1991	02/12/1991
CA	SAN FRANCISCO AST	Aboveground Storage Tank Site Listing	San Francisco County Department of Public Hea	08/01/2019	08/02/2019	10/11/2019
CA	SWEEPS UST	SWEEPS UST Listing	State Water Resources Control Board	06/01/1994	07/07/2005	08/11/2005
US	FUSRAP	Formerly Utilized Sites Remedial Action Program	Department of Energy	08/08/2017	09/11/2018	09/14/2018
US	LEAD SMELTER 1	Lead Smelter Sites	Environmental Protection Agency	01/30/2020	02/05/2020	02/14/2020
US	EPA WATCH LIST	EPA WATCH LIST	Environmental Protection Agency	08/30/2013	03/21/2014	06/17/2014
US	US AIRS MINOR	Air Facility System Data	EPA	10/12/2016	10/26/2016	02/03/2017
US	US AIRS (AFS)	Aerometric Information Retrieval System Facility Subsystem (	EPA	10/12/2016	10/26/2016	02/03/2017
US	SCRD DRYCLEANERS	State Coalition for Remediation of Drycleaners Listing	Environmental Protection Agency	01/01/2017	02/03/2017	04/07/2017
US	COAL ASH EPA	Coal Combustion Residues Surface Impoundments List	Environmental Protection Agency	01/12/2017	03/05/2019	11/11/2019
US	PCB TRANSFORMER	PCB Transformer Registration Database	Environmental Protection Agency	09/13/2019	11/06/2019	02/10/2020
US	US HIST CDL	National Clandestine Laboratory Register	Drug Enforcement Administration	06/11/2019	06/13/2019	09/03/2019
US	US FIN ASSUR	Financial Assurance Information	Environmental Protection Agency	12/16/2019	12/19/2019	02/27/2020
US	LEAD SMELTER 2	Lead Smelter Sites	American Journal of Public Health	04/05/2001	10/27/2010	12/02/2010
US	2020 COR ACTION	2020 Corrective Action Program List	Environmental Protection Agency	09/30/2017	05/08/2018	07/20/2018
US	COAL ASH DOE	Steam-Electric Plant Operation Data	Department of Energy	12/31/2018	12/04/2019	01/15/2020
US	Delisted NPL	National Priority List Deletions	EPA	01/30/2020	02/05/2020	02/14/2020
US	SEMS-ARCHIVE	Superfund Enterprise Management System Archive	EPA	01/30/2020	02/05/2020	02/14/2020
US	RCRA NonGen / NLR	RCRA - Non Generators / No Longer Regulated	Environmental Protection Agency	12/16/2019	12/16/2019	12/20/2019
US	HMIRS	Hazardous Materials Information Reporting System	U.S. Department of Transportation	12/05/2019	12/06/2019	02/14/2020
US	DOT OPS	Incident and Accident Data	Department of Transporation, Office of Pipeli	10/01/2019	10/29/2019	01/15/2020
US	US CDL	Clandestine Drug Labs	Drug Enforcement Administration	06/11/2019	06/13/2019	09/03/2019
US	US BROWNFIELDS	A Listing of Brownfields Sites	Environmental Protection Agency	12/02/2019	12/16/2019	03/06/2020
US	DOD	Department of Defense Sites	USGS	12/31/2005	11/10/2006	01/11/2007
US	FEDLAND	Federal and Indian Lands	U.S. Geological Survey	04/02/2018	04/11/2018	11/06/2019
US	FUDS	Formerly Used Defense Sites	U.S. Army Corps of Engineers	11/12/2019	11/19/2019	01/28/2020
US	UMTRA	Uranium Mill Tailings Sites	Department of Energy	08/30/2019	11/15/2019	01/28/2020
US	ODI	Open Dump Inventory	Environmental Protection Agency	06/30/1985	08/09/2004	09/17/2004
US	MINES VIOLATIONS	MSHA Violation Assessment Data	DOL, Mine Safety & Health Admi	12/03/2019	12/03/2019	01/28/2020
US	US MINES	Mines Master Index File	Department of Labor, Mine Safety and Health A	11/06/2019	11/25/2019	01/28/2020

GOVERNMENT RECORDS SEARCHED / DATA CURRENCY TRACKING

St	Acronym	Full Name	Government Agency	Gov Date	Arvl. Date	Active Date
US	US MINES 2	Ferrous and Nonferrous Metal Mines Database Listing	USGS	12/05/2005	02/29/2008	04/18/2008
US	US MINES 3	Active Mines & Mineral Plants Database Listing	USGS	04/14/2011	06/08/2011	09/13/2011
US	PRP	Potentially Responsible Parties	EPA	01/30/2020	02/06/2020	02/14/2020
US	TRIS	Toxic Chemical Release Inventory System	EPA	12/31/2017	11/16/2018	11/21/2019
US	TSCA	Toxic Substances Control Act	EPA	12/31/2016	06/21/2017	01/05/2018
US	FTTS	FIFRA/ TSCA Tracking System - FIFRA (Federal Insecticide, Fu	EPA/Office of Prevention, Pesticides and Toxi	04/09/2009	04/16/2009	05/11/2009
US	FTTS INSP	FIFRA/ TSCA Tracking System - FIFRA (Federal Insecticide, Fu	EPA	04/09/2009	04/16/2009	05/11/2009
US	HIST FTTS	FIFRA/TSCA Tracking System Administrative Case Listing	Environmental Protection Agency	10/19/2006	03/01/2007	04/10/2007
US	HIST FTTS INSP	FIFRA/TSCA Tracking System Inspection & Enforcement Case Lis	Environmental Protection Agency	10/19/2006	03/01/2007	04/10/2007
US	SSTS	Section 7 Tracking Systems	EPA	05/01/2019	10/23/2019	01/15/2020
US	ICIS	Integrated Compliance Information System	Environmental Protection Agency	11/18/2016	11/23/2016	02/10/2017
US	PADS	PCB Activity Database System	EPA	10/09/2019	10/11/2019	12/20/2019
US	MLTS	Material Licensing Tracking System	Nuclear Regulatory Commission	10/25/2019	10/25/2019	01/15/2020
US	RADINFO	Radiation Information Database	Environmental Protection Agency	07/01/2019	07/01/2019	09/23/2019
US	FINDS	Facility Index System/Facility Registry System	EPA	11/22/2019	12/04/2019	03/02/2020
US	RAATS	RCRA Administrative Action Tracking System	EPA	04/17/1995	07/03/1995	08/07/1995
US	RMP	Risk Management Plans	Environmental Protection Agency	04/25/2019	05/02/2019	05/23/2019
US	BRS	Biennial Reporting System	EPA/NTIS	12/31/2015	02/22/2017	09/28/2017
US	PWS	Public Water System Data	EPA	12/17/2013	01/09/2014	10/15/2014
US	INDIAN RESERV	Indian Reservations	USGS	12/31/2014	07/14/2015	01/10/2017
US	INDIAN ODI	Report on the Status of Open Dumps on Indian Lands	Environmental Protection Agency	12/31/1998	12/03/2007	01/24/2008
US	IHS OPEN DUMPS	Open Dumps on Indian Land	Department of Health & Human Serivces, Indian	04/01/2014	08/06/2014	01/29/2015
US	ABANDONED MINES	Abandoned Mines	Department of Interior	12/09/2019	12/11/2019	02/27/2020
CA	CA BOND EXP. PLAN	Bond Expenditure Plan	Department of Health Services	01/01/1989	07/27/1994	08/02/1994
CA	CDL	Clandestine Drug Labs	Department of Toxic Substances Control	06/30/2018	07/16/2019	09/24/2019
CA	CHMIRS	California Hazardous Material Incident Report System	Office of Emergency Services	12/24/2019	01/22/2020	03/30/2020
CA	CORTESE	"Cortese" Hazardous Waste & Substances Sites List	CAL EPA/Office of Emergency Information	12/18/2019	12/20/2019	02/20/2020
CA	CUPA SAN FRANCISCO CO	CUPA Facility Listing	San Francisco County Department of Environmen	10/31/2019	11/01/2019	12/11/2019
CA	CUPA LIVERMORE-PLEASANTON	CUPA Facility Listing	Livermore-Pleasanton Fire Department	05/01/2019	05/14/2019	07/17/2019
CA	DEED	Deed Restriction Listing	DTSC and SWRCB	12/03/2019	12/04/2019	02/04/2020
CA	DRYCLEANERS	Cleaner Facilities	Department of Toxic Substance Control	09/06/2019	10/11/2019	12/12/2019
CA	DRYCLEAN SOUTH COAST	South Coast Air Quality Management District Drycleaner Listi	South Coast Air Quality Management District	09/27/2019	10/01/2019	11/07/2019
CA	DRYCLEAN AVAQMD	Antelope Valley Air Quality Management District Drycleaner L	Antelope Valley Air Quality Management Distri	12/02/2019	12/03/2019	02/04/2020
CA	EMI	Emissions Inventory Data	California Air Resources Board	12/31/2017	06/24/2019	08/22/2019
CA	ENF	Enforcement Action Listing	State Water Resoruces Control Board	07/19/2019	07/22/2019	09/26/2019
CA	Financial Assurance 1	Financial Assurance Information Listing	Department of Toxic Substances Control	10/17/2019	10/22/2019	01/02/2020
CA	Financial Assurance 2	Financial Assurance Information Listing	California Integrated Waste Management Board	11/08/2019	11/12/2019	01/08/2020
CA	HAULERS	Registered Waste Tire Haulers Listing	Integrated Waste Management Board	11/15/2019	11/15/2019	01/23/2020
CA	HAZNET	Facility and Manifest Data	California Environmental Protection Agency	12/31/2017	05/29/2019	07/22/2019
CA	HIST CORTESE	Hazardous Waste & Substance Site List	Department of Toxic Substances Control	04/01/2001	01/22/2009	04/08/2009
CA	HWP	EnviroStor Permitted Facilities Listing	Department of Toxic Substances Control	11/18/2019	11/19/2019	01/23/2020
CA	HWT	Registered Hazardous Waste Transporter Database	Department of Toxic Substances Control	01/06/2020	01/07/2020	03/05/2020
CA	ICE	ICE	Department of Toxic Subsances Control	11/18/2019	11/19/2019	01/23/2020
CA	LDS	Land Disposal Sites Listing (GEOTRACKER)	State Water Qualilty Control Board	12/09/2019	12/10/2019	02/14/2020
CA	LIENS	Environmental Liens Listing	Department of Toxic Substances Control	12/02/2019	12/04/2019	02/04/2020
CA	MCS	Military Cleanup Sites Listing (GEOTRACKER)	State Water Resources Control Board	12/09/2019	12/10/2019	02/18/2020
CA	MINES	Mines Site Location Listing	Department of Conservation	12/09/2019	12/10/2019	02/24/2020

GOVERNMENT RECORDS SEARCHED / DATA CURRENCY TRACKING

St	Acronym	Full Name	Government Agency	Gov Date	Arvl. Date	Active Date
CA	MWMP	Medical Waste Management Program Listing	Department of Public Health	11/22/2019	12/04/2019	02/04/2020
CA	NPDES	NPDES Permits Listing	State Water Resources Control Board	11/11/2019	11/12/2019	01/08/2020
CA	PEST LIC	Pesticide Regulation Licenses Listing	Department of Pesticide Regulation	12/03/2019	12/04/2019	02/04/2020
CA	PROC	Certified Processors Database	Department of Conservation	12/09/2019	12/10/2019	02/19/2020
CA	NOTIFY 65	Proposition 65 Records	State Water Resources Control Board	12/11/2019	12/12/2019	02/21/2020
CA	SCH	School Property Evaluation Program	Department of Toxic Substances Control	10/28/2019	10/29/2019	01/07/2020
CA	SPILLS 90	SPILLS90 data from FirstSearch	FirstSearch	06/06/2012	01/03/2013	02/22/2013
CA	TOXIC PITS	Toxic Pits Cleanup Act Sites	State Water Resources Control Board	07/01/1995	08/30/1995	09/26/1995
CA	UIC	UIC Listing	Deaprtment of Conservation	12/06/2019	12/10/2019	02/19/2020
CA	WASTEWATER PITS	Oil Wastewater Pits Listing	RWQCB, Central Valley Region	11/19/2019	01/07/2020	03/09/2020
CA	WDS	Waste Discharge System	State Water Resources Control Board	06/19/2007	06/20/2007	06/29/2007
CA	WIP	Well Investigation Program Case List	Los Angeles Water Quality Control Board	07/03/2009	07/21/2009	08/03/2009
CA	WMUDS/SWAT	Waste Management Unit Database	State Water Resources Control Board	04/01/2000	04/10/2000	05/10/2000
CA	HWTS	Hazardous Waste Tracking System	Department of Toxic Substances Control	10/15/2019	11/14/2019	02/07/2020
CA	CERS HAZ WASTE	CERS HAZ WASTE	CalEPA	10/21/2019	10/22/2019	01/02/2020
US	MINES MRDS	Mineral Resources Data System	USGS	04/06/2018	10/21/2019	10/24/2019
CA	PFAS	PFAS Contamination Site Location Listing	State Water Resources Control Board	12/09/2019	12/10/2019	02/19/2020
US	FUELS PROGRAM	EPA Fuels Program Registered Listing	EPA	11/18/2019	11/19/2019	01/28/2020
CA	WDR	Waste Discharge Requirements Listing	State Water Resources Control Board	12/09/2019	12/10/2019	02/19/2020
CA	NON-CASE INFO	Non-Case Information Sites (GEOTRACKER)	State Water Resources Control Board	12/09/2019	12/10/2019	02/18/2020
CA	MILITARY PRIV SITES	Military Privatized Sites (GEOTRACKER)	State Water Resources Control Board	12/09/2019	12/10/2019	02/18/2020
CA	OTHER OIL GAS	Other Oil & Gas Projects Sites (GEOTRACKER)	State Water Resources Control Board	12/09/2019	12/10/2019	02/18/2020
CA	PROD WATER PONDS	Produced Water Ponds Sites (GEOTRACKER)	State Water Resources Control Board	12/09/2019	12/10/2019	02/18/2020
CA	WELL STIM PROJ	Well Stimulation Project (GEOTRACKER)	State Water Resources Control Board	12/09/2019	12/10/2019	02/18/2020
US	UXO	Unexploded Ordnance Sites	Department of Defense	12/31/2017	01/17/2019	04/01/2019
US	DOCKET HWC	Hazardous Waste Compliance Docket Listing	Environmental Protection Agency	05/31/2018	07/26/2018	10/05/2018
CA	PROJECT	Project Sites (GEOTRACKER)	State Water Resources Control Board	12/09/2019	12/10/2019	02/18/2020
CA	SAMPLING POINT	Sampling Point ? Public Sites (GEOTRACKER)	State Water Resources Control Board	12/09/2019	12/10/2019	02/18/2020
CA	CERS	CalEPA Regulated Site Portal Data	California Environmental Protection Agency	10/21/2019	10/22/2019	01/03/2020
US	ECHO	Enforcement & Compliance History Information	Environmental Protection Agency	01/05/2020	01/07/2020	03/06/2020
CA	CERS TANKS	California Environmental Reporting System (CERS) Tanks	California Environmental Protection Agency	10/21/2019	10/22/2019	01/03/2020
CA	CIWQS	California Integrated Water Quality System	State Water Resources Control Board	12/03/2019	12/04/2019	02/04/2020
CA	UIC GEO	Underground Injection Control Sites (GEOTRACKER)	State Water Resource Control Board	12/09/2019	12/10/2019	02/18/2020

HISTORICAL USE RECORDS

US	EDR MGP	EDR Proprietary Manufactured Gas Plants	EDR, Inc.			
US	EDR Hist Auto	EDR Exclusive Historical Auto Stations	EDR, Inc.			
US	EDR Hist Cleaner	EDR Exclusive Historical Cleaners	EDR, Inc.			
CA	RGA LF	Recovered Government Archive Solid Waste Facilities List	Department of Resources Recycling and Recover		07/01/2013	01/13/2014
CA	RGA LUST	Recovered Government Archive Leaking Underground Storage Tan	State Water Resources Control Board		07/01/2013	12/30/2013

GOVERNMENT RECORDS SEARCHED / DATA CURRENCY TRACKING

St	Acronym	Full Name	Government Agency	Gov Date	Arvl. Date	Active Date
COUNTY RECORDS						
CA	CS ALAMEDA	Contaminated Sites	Alameda County Environmental Health Services	01/09/2019	01/11/2019	03/05/2019
CA	UST ALAMEDA	Underground Tanks	Alameda County Environmental Health Services	01/06/2020	01/07/2020	03/06/2020
CA	CUPA AMADOR	CUPA Facility List	Amador County Environmental Health	09/06/2019	09/10/2019	10/31/2019
CA	CUPA BUTTE	CUPA Facility Listing	Public Health Department	04/21/2017	04/25/2017	08/09/2017
CA	CUPA CALVERAS	CUPA Facility Listing	Calveras County Environmental Health	12/02/2019	12/03/2019	02/04/2020
CA	CUPA COLUSA	CUPA Facility List	Health & Human Services	08/14/2019	08/20/2019	10/18/2019
CA	SL CONTRA COSTA	Site List	Contra Costa Health Services Department	12/02/2019	12/04/2019	02/04/2020
CA	CUPA DEL NORTE	CUPA Facility List	Del Norte County Environmental Health Divisio	10/11/2019	10/29/2019	12/11/2019
CA	CUPA EL DORADO	CUPA Facility List	El Dorado County Environmental Management Dep	12/31/2019	01/03/2020	03/05/2020
CA	CUPA FRESNO	CUPA Resources List	Dept. of Community Health	10/08/2019	10/10/2019	12/11/2019
CA	CUPA GLENN	CUPA Facility List	Glenn County Air Pollution Control District	01/22/2018	01/24/2018	03/14/2018
CA	CUPA HUMBOLDT	CUPA Facility List	Humboldt County Environmental Health	11/13/2019	11/14/2019	01/23/2020
CA	CUPA IMPERIAL	CUPA Facility List	San Diego Border Field Office	01/21/2020	01/23/2020	03/30/2020
CA	CUPA INYO	CUPA Facility List	Inyo County Environmental Health Services	04/02/2018	04/03/2018	06/14/2018
CA	UST KERN	Underground Storage Tank Sites & Tank Listing	Kern County Environment Health Services Depar	10/28/2019	11/05/2019	01/08/2020
CA	CUPA KINGS	CUPA Facility List	Kings County Department of Public Health	11/25/2019	12/05/2019	02/04/2020
CA	CUPA LAKE	CUPA Facility List	Lake County Environmental Health	08/16/2019	08/20/2019	10/18/2019
CA	CUPA LASSEN	CUPA Facility List	Lassen County Environmental Health	07/22/2019	07/23/2019	09/26/2019
CA	AOCONCERN	Key Areas of Concerns in Los Angeles County		03/30/2009	03/31/2009	10/23/2009
CA	HMS LOS ANGELES	HMS: Street Number List	Department of Public Works	01/15/2020	01/16/2020	02/07/2020
CA	LF LOS ANGELES	List of Solid Waste Facilities	La County Department of Public Works	01/13/2020	01/14/2020	03/24/2020
CA	LF LOS ANGELES CITY	City of Los Angeles Landfills	Engineering & Construction Division	01/01/2019	01/15/2019	03/07/2019
CA	LOS ANGELES AST	Active & Inactive AST Inventory	Los Angeles Fire Department	06/01/2019	06/25/2019	08/22/2019
CA	LOS ANGELES CO LF METHANE	Methane Producing Landfills	Los Angeles County Department of Public Works	04/30/2012	04/17/2019	05/29/2019
CA	LOS ANGELES HM	Active & Inactive Hazardous Materials Inventory	Los Angeles Fire Department	06/01/2019	06/25/2019	08/22/2019
CA	LOS ANGELES UST	Active & Inactive UST Inventory	Los Angeles Fire Department	06/01/2019	06/25/2019	08/22/2019
CA	SITE MIT LOS ANGELES	Site Mitigation List	Community Health Services	12/31/2019	01/14/2020	03/24/2020
CA	UST EL SEGUNDO	City of El Segundo Underground Storage Tank	City of El Segundo Fire Department	01/21/2017	04/19/2017	05/10/2017
CA	UST LONG BEACH	City of Long Beach Underground Storage Tank	City of Long Beach Fire Department	04/22/2019	04/23/2019	06/27/2019
CA	UST TORRANCE	City of Torrance Underground Storage Tank	City of Torrance Fire Department	06/27/2019	07/30/2019	10/02/2019
CA	CUPA MADERA	CUPA Facility List	Madera County Environmental Health	11/18/2019	11/20/2019	01/27/2020
CA	UST MARIN	Underground Storage Tank Sites	Public Works Department Waste Management	09/26/2018	10/04/2018	11/02/2018
CA	CUPA MERCED	CUPA Facility List	Merced County Environmental Health	11/18/2019	11/20/2019	01/03/2020
CA	CUPA MONO	CUPA Facility List	Mono County Health Department	11/20/2019	12/02/2019	02/07/2020
CA	CUPA MONTEREY	CUPA Facility Listing	Monterey County Health Department	11/06/2019	11/07/2019	01/08/2020
CA	LUST NAPA	Sites With Reported Contamination	Napa County Department of Environmental Manag	01/09/2017	01/11/2017	03/02/2017
CA	UST NAPA	Closed and Operating Underground Storage Tank Sites	Napa County Department of Environmental Manag	09/05/2019	09/09/2019	10/31/2019
CA	CUPA NEVADA	CUPA Facility List	Community Development Agency	10/30/2019	10/30/2019	12/11/2019
CA	IND_SITE ORANGE	List of Industrial Site Cleanups	Health Care Agency	10/04/2019	12/02/2019	02/04/2020
CA	LUST ORANGE	List of Underground Storage Tank Cleanups	Health Care Agency	10/04/2019	12/02/2019	02/04/2020
CA	UST ORANGE	List of Underground Storage Tank Facilities	Health Care Agency	10/04/2019	11/05/2019	01/08/2020
CA	MS PLACER	Master List of Facilities	Placer County Health and Human Services	12/02/2019	12/03/2019	02/07/2020
CA	CUPA PLUMAS	CUPA Facility List	Plumas County Environmental Health	03/31/2019	04/23/2019	06/26/2019
CA	LUST RIVERSIDE	Listing of Underground Tank Cleanup Sites	Department of Environmental Health	10/17/2019	10/22/2019	12/13/2019
CA	UST RIVERSIDE	Underground Storage Tank Tank List	Department of Environmental Health	10/17/2019	10/22/2019	01/03/2020

GOVERNMENT RECORDS SEARCHED / DATA CURRENCY TRACKING

St	Acronym	Full Name	Government Agency	Gov Date	Arvl. Date	Active Date
CA	CS SACRAMENTO	Toxic Site Clean-Up List	Sacramento County Environmental Management	11/14/2019	12/23/2019	02/20/2020
CA	ML SACRAMENTO	Master Hazardous Materials Facility List	Sacramento County Environmental Management	11/14/2019	12/23/2019	02/21/2020
CA	CUPA SAN BENITO	CUPA Facility List	San Benito County Environmental Health	11/14/2019	11/15/2019	01/23/2020
CA	PERMITS SAN BERNARDINO	Hazardous Material Permits	San Bernardino County Fire Department Hazardo	11/26/2019	11/27/2019	02/04/2020
CA	HMMD SAN DIEGO	Hazardous Materials Management Division Database	Hazardous Materials Management Division	12/03/2019	12/04/2019	02/04/2020
CA	LF SAN DIEGO	Solid Waste Facilities	Department of Health Services	04/18/2018	04/24/2018	06/19/2018
CA	SAN DIEGO CO LOP	Local Oversight Program Listing	Department of Environmental Health	10/16/2019	10/22/2019	12/13/2019
CA	SAN DIEGO CO SAM	Environmental Case Listing	San Diego County Department of Environmental	03/23/2010	06/15/2010	07/09/2010
CA	LUST SAN FRANCISCO	Local Oversite Facilities	Department Of Public Health San Francisco Cou	09/19/2008	09/19/2008	09/29/2008
CA	UST SAN FRANCISCO	Underground Storage Tank Information	Department of Public Health	01/08/2020	01/09/2020	03/06/2020
CA	UST SAN JOAQUIN	San Joaquin Co. UST	Environmental Health Department	06/22/2018	06/26/2018	07/11/2018
CA	CUPA SAN LUIS OBISPO	CUPA Facility List	San Luis Obispo County Public Health Departme	12/12/2019	12/13/2019	02/20/2020
CA	BI SAN MATEO	Business Inventory	San Mateo County Environmental Health Service	09/03/2019	09/09/2019	11/05/2019
CA	LUST SAN MATEO	Fuel Leak List	San Mateo County Environmental Health Service	03/29/2019	03/29/2019	05/29/2019
CA	CUPA SANTA BARBARA	CUPA Facility Listing	Santa Barbara County Public Health Department	09/08/2011	09/09/2011	10/07/2011
CA	CUPA SANTA CLARA	Cupa Facility List	Department of Environmental Health	11/18/2019	11/19/2019	01/23/2020
CA	HIST LUST SANTA CLARA	HIST LUST - Fuel Leak Site Activity Report	Santa Clara Valley Water District	03/29/2005	03/30/2005	04/21/2005
CA	LUST SANTA CLARA	LOP Listing	Department of Environmental Health	03/03/2014	03/05/2014	03/18/2014
CA	SAN JOSE HAZMAT	Hazardous Material Facilities	City of San Jose Fire Department	10/30/2019	11/01/2019	01/08/2020
CA	CUPA SANTA CRUZ	CUPA Facility List	Santa Cruz County Environmental Health	01/21/2017	02/22/2017	05/23/2017
CA	CUPA SHASTA	CUPA Facility List	Shasta County Department of Resource Manageme	06/15/2017	06/19/2017	08/09/2017
CA	LUST SOLANO	Leaking Underground Storage Tanks	Solano County Department of Environmental Man	06/04/2019	06/06/2019	08/13/2019
CA	UST SOLANO	Underground Storage Tanks	Solano County Department of Environmental Man	12/09/2019	12/11/2019	02/21/2020
CA	CUPA SONOMA	Cupa Facility List	County of Sonoma Fire & Emergency Services De	02/25/2020	02/26/2020	03/11/2020
CA	LUST SONOMA	Leaking Underground Storage Tank Sites	Department of Health Services	01/02/2020	01/03/2020	03/05/2020
CA	CUPA STANISLAUS	CUPA Facility List	Stanislaus County Department of Ennvironmenta	11/04/2019	11/07/2019	01/08/2020
CA	UST SUTTER	Underground Storage Tanks	Sutter County Environmental Health Services	12/02/2019	12/03/2019	02/07/2020
CA	CUPA TEHAMA	CUPA Facility List	Tehama County Department of Environmental Hea	05/20/2019	05/21/2019	07/18/2019
CA	CUPA TRINITY	CUPA Facility List	Department of Toxic Substances Control	01/21/2020	01/23/2020	03/30/2020
CA	CUPA TULARE	CUPA Facility List	Tulare County Environmental Health Services D	11/25/2019	11/27/2019	02/04/2020
CA	CUPA TUOLUMNE	CUPA Facility List	Divison of Environmental Health	04/23/2018	04/25/2018	06/25/2018
CA	BWT VENTURA	Business Plan, Hazardous Waste Producers, and Operating Unde	Ventura County Environmental Health Division	05/29/2019	07/29/2019	09/30/2019
CA	LF VENTURA	Inventory of Illegal Abandoned and Inactive Sites	Environmental Health Division	12/01/2011	12/01/2011	01/19/2012
CA	LUST VENTURA	Listing of Underground Tank Cleanup Sites	Environmental Health Division	05/29/2008	06/24/2008	07/31/2008
CA	MED WASTE VENTURA	Medical Waste Program List	Ventura County Resource Management Agency	09/26/2019	10/23/2019	12/13/2019
CA	UST VENTURA	Underground Tank Closed Sites List	Environmental Health Division	11/26/2019	12/10/2019	02/21/2020
CA	UST YOLO	Underground Storage Tank Comprehensive Facility Report	Yolo County Department of Health	12/12/2019	01/15/2020	03/25/2020
CA	CUPA YUBA	CUPA Facility List	Yuba County Environmental Health Department	11/04/2019	11/06/2019	01/08/2020

GOVERNMENT RECORDS SEARCHED / DATA CURRENCY TRACKING

St	Acronym	Full Name	Government Agency	Gov Date	Arvl. Date	Active Date

STREET AND ADDRESS INFORMATION

© 2015 TomTom North America, Inc. All rights reserved. This material is proprietary and the subject of copyright protection and other intellectual property rights owned by or licensed to Tele Atlas North America, Inc. The use of this material is subject to the terms of a license agreement. You will be held liable for any unauthorized copying or disclosure of this material.

CITADEL
ENVIRONMENTAL SERVICES, INC.

Appendix M
LAFD Documents

CITY CLERK, CITY OF LOS ANGELES
BY G Weller
DATE 10-13-95

1 tank registered for 1995

TERM-ID: FA21 M A S T E R I N F O R M A T I O N DATE: 10/13/95

BTRC STATUS: ACTIVE

0477076-07
ED P-FILE GEO F-OIL EMPOWERMENT ZONE:
V

LN: STUDIO CITY GOLF COURSE INC
BT: C
BA: 4141 WHITSETT AV
STUDIO CITY CA 91604

FD/CC	MC	SIC	START-DT	O-B-DT	LIAB -DT	BCH-DT	BCH-NO
F 702	C		12/01/60	10/31/87		11/24/87	0998

FD/CC	MC	SIC	START-DT	O-B-DT	LIAB -DT	BCH-DT	BCH-NO
F 714	G				06/01/88	06/21/88	0742

DBA:GOLF & TENNIS FACILITY

FD/CC	MC	SIC	START-DT	O-B-DT	LIAB -DT	BCH-DT	BCH-NO
F 802	G				03/31/94	04/02/94	0087

FD/CC	MC	SIC	START-DT	O-B-DT	LIAB -DT	BCH-DT	BCH-NO
F 804	C			03/31/94	10/08/91	04/02/94	0087

Form 526.1 (a) Rev.

APPLICATION FOR FIRE PERMIT

OFFICE OF THE CITY CLERK — LOS ANGELES

NAME OF OWNER(S) Studio City Golf Course Inc

DOING BUSINESS AS Same

BUSINESS ADDRESS OR LOCATION DESCRIPTION 4141 Whitsett Ave

MAILING ADDRESS Same

TYPE OF BUSINESS Auto Fueling Station Private

DATE STARTED 12-5-60

TELEPHONE NUMBER TR 73777

FEES	
Permit Fee	1960 10.00 / 1961 10.00
Penalty	$
Total	$ 20.00

NO. OF VEHICLES	CLASSIFICATION CODE	NEW OR ~~TRANSFER~~	MAXIMUM CAPACITY	MAX. QUANTITY HAZARDOUS MATERIAL	OIL WELL, LAFD No.
	702	04			

NOTICE TO APPLY: You are hereby directed to apply and pay the required fee to the City Clerk for a Fire Permit on or before Dec. 31 1960 or penalty will apply.

Issued by: S. L. Temple Date 12-5-60
INSPECTOR

APPROVED: S. L. Temple Date 12-5-60

PAID

APPLICATION FOR PERMIT: I hereby declare that I am the owner of the above business or authorized representative of the owner and that I am in charge of the business, operation, occupation or premises described herein. I agree to comply with all Regulations, Laws or Ordinances pertaining to or regulating such business that are now in effect or that may be hereafter adopted.

SIGNATURE OF APPLICANT George McCallister

Title Genl Mgr. Date 12/6/60

PERMIT GRANTED DEC 21 1960

OFFICE COLLECTION	INSPECTOR REPORT	OFFICE BILLING
Fee $ 10.00 60 / 10.00 61	Fee $	Fee $
Penalty	Penalty	Penalty
Total 20.00	Total	Total

F 477076-702
PERMIT NUMBER

Nery
DEPUTY CITY CLERK

TO BILLING UNIT		NO BILLING REQUIRED	
INITIAL	DATE	INITIAL	DATE

Form 526.1 (b) Rev.

HOW TO FILE YOUR APPLICATION

IF YOU APPLY IN PERSON: Take this form to the Office of the City Clerk at one of the following locations:

DOWNTOWN LOS ANGELES, Room 1, City Hall, 201 N. Main St.
HOLLYWOOD, 8205 Melrose Avenue
VAN NUYS, CITY HALL, Room 101, 14410 Sylvan Street
SAN PEDRO, CITY HALL, Rm. 301, 638 S. Beacon St. (Tues. & Thurs. Only)
WESTCHESTER, MUNICIPAL BUILDING, Room 1, 7166 Manchester Ave. (Monday, Wednesday and Friday Only)

IF YOU APPLY BY MAIL: Sign the application and mail with your remittance. Make check payable to Walter C. Peterson, City Clerk.

All mail applications must be addressed to:

WALTER C. PETERSON, CITY CLERK
Room 1, City Hall
Los Angeles 12, Calif.

F-350

Granted 10-13-95
10-13-96
Expires

Fire Department
City of Los Angeles
PERMIT

Reg. No. 4469
Exempt-714
Fee Paid

In accordance with terms of the application on file with the Fire Prevention Bureau, permission is granted to: MUST COMPLY WITH FPB REQUIREMENTS NO. 41

Name: Mr. Art Anderson

Mail to: American Environmental Mgmt
10900 Los Alamitos Boulevard, Suite 223
Los Alamitos, CA 90720

PERMIT GRANTED

Permit to: Abandon 1 atmospheric tank shown per plans and specification submitted to the Fire Prevention Bureau and subject to the field inspector's approval at the site.

Location: 4141 Whitsett Avenue
Studio City PJ

BY ORDER OF CHIEF ENGINEER

By: _____
Fire Marshal

ABANDONMENT INFO. SHEET

disk 2 ugt 1

TATUS OF TANKS ON SITE

A. Have all tanks been abandoned on this site? YES or NO - How many tanks left? [ ]

B. Are any tanks going to be installed on this site in the future? YES - How many? [ ] or NO

OUTING INSPECTORS - Insert ONE copy in each of the following:
1. Div 5 package (original) 2. Inspection blue book 3. Data entry 4. Haz Mat Box F.S. 78 Fac. No.

e address 4141 WHITSETT Inspection District No. 385 Division 5 permit No. 448

spector name SKINNER Inspector No. 385 Date of abandonment 10/

ontractor AMER ENVIR MGMT Resp Person RICK NEGRI Phone no. 310 493 6206

ANK INFORMATION

Facility/Tank I.D. no.	Tank size Metal or FRP (circle)	Product	Soils test	No. of samples	Soil color of tank bed, pile, trench, or pit	Tank condition Value
	500 M/F	GAS	8015M 8020	1	OK	0
	M/F					
	M/F					
	M/F					
	M/F					
	M/F					
Soils pile		GAS		1		Destination of
Piping trench		~~GAS~~				CA
Dispenser pit		GAS		1		INDUST.

Describe excavation: Odor Liquid in hole Other

OCUMENTS: NECESSARY FOR A COMPLETE PACKAGE

ABANDONMENT METHOD (CHECK)	WASH	HAZARD WASTE	FILL IN PLACE	Document
Abandonment info sheet	✓			
Time log - Site specific sheet	✓			Do
Division 5 permit, application, and plot plans	✓			
Cleaning certificates	✓			Collect co
Uniform manifest: rinse liquid or tank	rinse ✓	tank	rinse	Collect co
Uniform manifest - Piping that is not flushed				Collect co
Certificate of disposal - Tank	✓			
Certificate of disposal - Piping	✓			
Soil Analysis Report				
Chain of custody	✓			
Plot plan - showing locations of samples	✓			

Division 4 fire permit registration - for tanks discovered on site, that have not been previously paid for.

ILS REPORT INFORMATION mg/kg - per million ug/kg - per billion

	Action level	Enter highest reading in mg/kg	Exceeds Action level
PH	100 PPM (mg/kg)	1.1 PPM	YES NO
enzene	1 PPM (mg/kg)	ND PPM	YES NO
oluene	50 PPM (mg/kg)	6.4 PPM	YES NO
ylene	50 PPM (mg/kg)	52 PPM	YES NO
thyuene	50 PPM (mg/kg)	5.8 PPM	YES NO
otal lead	0-200 PPM above bkgrd	61 PPM	YES NO
ater samples anything detected		mg/kg ug/kg	YES NO

Misc. comments

Package completion & forwarding date:

○ Check here for comments on ba

ABANDONMENT INFO. SHEET

Disk 2 ...

STATUS OF TANKS ON SITE

A. Have all tanks been abandoned on this site? YES or NO - How many tanks left? [ ]

B. Are any tanks going to be installed on this site in the future? YES - How many? [ ] or NO

ROUTING INSPECTORS - Insert ONE copy in each of the following:
1. Div 5 package (original) 2. Inspection blue book 3. Data entry 4. Haz Mat Box F.S. 78 Fac. No.

Site address 4141 WHITSETT Inspection District No. 385 Division 5 permit No. 448

Inspector name SKINNER Inspector No. 385 Date of abandonment 10/5

Contractor AMER ENVIR MGMT Resp Person RICK NEGRI Phone no. 310 493 6206

TANK INFORMATION

Facility/Tank I.D. no.	Tank size Metal or FRP (circle)	Product	Soils test	No. of samples	Soil color of tank bed, pile, trench, or pit	Tank condition Value
	500 M/F	GAS	8015M 8020	1	OK	0
	M/F					
	M/F					
	M/F					
	M/F					
	M/F					
Soils pile		GAS		1		Destination: CA INDUST.
Piping trench		~~GAS~~				
Dispenser pit		GAS		1		

Describe excavation: Odor Liquid in hole Other

DOCUMENTS: NECESSARY FOR A COMPLETE PACKAGE

ABANDONMENT METHOD (CHECK)	WASH	HAZARD WASTE	FILL IN PLACE	Document
Abandonment info sheet	✓			
Time log - Site specific sheet	✓			Due
Division 5 permit, application, and plot plans	✓			
Cleaning certificates	✓			Collect on
Uniform manifest: rinse liquid or tank	rinse ✓	tank	rinse	Collect on
Uniform manifest - Piping that is not flushed				Collect on
Certificate of disposal - Tank	✓			
Certificate of disposal - Piping	✓			
Soil Analysis Report				
Chain of custody	✓			
Plot plan - showing locations of samples	✓			

Division 4 fire permit registration - for tanks discovered on site, that have not been previously paid for.

SOILS REPORT INFORMATION mg/kg - per million ug/kg - per billion

	Action level	Enter highest reading in mg/kg	Exceeds Action level
TPH	100 PPM (mg/kg)	1.1 PPM	YES NO
Benzene	1 PPM (mg/kg)	ND PPM	YES NO
Toluene	50 PPM (mg/kg)	6.4 PPM	YES NO
Xylene	50 PPM (mg/kg)	52 PPM	YES NO
Ethylene	50 PPM (mg/kg)	5.8 PPM	YES NO
Total lead	0-200 PPM above bkgrd	61 PPM	YES NO
Water samples anything detected		mg/kg ug/kg	YES NO

Misc. comments

Package completion & forwarding date:

○ Check here for comments on back

State of California—Environmental Protection Agency
Form Approved OMB No 2050-0039 (Expires 9-30-96)
Please print or type *Form designed for use on elite (12-pitch) typewriter.*

See Instructions on back of page 6.

Department of Toxic Substances Control
Sacramento, California

95534890

IN CASE OF EMERGENCY OR SPILL, CALL THE NATIONAL RESPONSE CENTER 1-800-424-8802: WITHIN CALIFORNIA, CALL 1-800-852-7550

GENERATOR

UNIFORM HAZARDOUS WASTE MANIFEST

1. Generator's US EPA ID No. CAC001155976 Manifest Document No. 00001
2. Page 1 of 1

Information in the shaded areas is not required by Federal law.

3. Generator's Name and Mailing Address: STUDIO CITY GOLF COURSE 4141 WHITSETT AVE STUDIO CITY CALIF 91604
4. Generator's Phone (818) 7613250

A. State Manifest Document Number: 95534890
B. State Generator's ID:

5. Transporter 1 Company Name: G.V. ADAMS SERVICES, INC.
6. US EPA ID Number: CAL922125668

C. State Transporter's ID: 434141
D. Transporter's Phone: 310-523-4430

7. Transporter 2 Company Name:
8. US EPA ID Number:

E. State Transporter's ID:
F. Transporter's Phone:

9. Designated Facility Name and Site Address: DeMENNO/KERDOON 2000 N. ALAMEDA ST. COMPTON, CA 90222
10. US EPA ID Number: CAT080013352

G. State Facility's ID: CAT080013352
H. Facility's Phone: 310-537-7100

11. US DOT Description (including Proper Shipping Name, Hazard Class, and ID Number)	12. Containers No.	12. Containers Type	13. Total Quantity	14. Unit Wt/Vol	I. Waste Number
a. (OIL & WATER) NON-R.C.R.A. HAZARDOUS WASTE LIQUID	001	TT	00050	G	State 241 / EPA/Other NONE
b.					State / EPA/Other
c.					State / EPA/Other
d.					State / EPA/Other

J. Additional Descriptions for Materials Listed Above
99% WATER
1% OIL

K. Handling Codes for Wastes Listed Above
a. 01
b.
c.
d.

15. Special Handling Instructions and Additional Information
DON PROPER PROTECTIVE GEAR
NO SMOKING; E.R.G. #27
EMERGENCY # (800) 424-9300

16. **GENERATOR'S CERTIFICATION:** I hereby declare that the contents of this consignment are fully and accurately described above by proper shipping name and are classified, packed, marked, and labeled, and are in all respects in proper condition for transport by highway according to applicable international and national government regulations.

If I am a large quantity generator, I certify that I have a program in place to reduce the volume and toxicity of waste generated to the degree I have determined to be economically practicable and that I have selected the practicable method of treatment, storage, or disposal currently available to me which minimizes the present and future threat to human health and the environment; OR, if I am a small quantity generator, I have made a good faith effort to minimize my waste generation and select the best waste management method that is available to me and that I can afford.

Printed/Typed Name	Signature	Month Day Year
X KIRK NEGRI	X [signature]	10 17 95

TRANSPORTER

17. Transporter 1 Acknowledgement of Receipt of Materials

Printed/Typed Name	Signature	Month Day Year
THOMAS E ORTEGA	[signature]	10 17 95

18. Transporter 2 Acknowledgement of Receipt of Materials

Printed/Typed Name	Signature	Month Day Year

FACILITY

19. Discrepancy Indication Space

20. Facility Owner or Operator Certification of receipt of hazardous materials covered by this manifest except as noted in Item 19.

Printed/Typed Name	Signature	Month Day Year

DO NOT WRITE BELOW THIS LINE.

DTSC 8022A (1/95)
EPA 8700—22

Yellow: GENERATOR RETAINS

TANK CERTIFICATION REPORT

CTL ENVIRONMENTAL SERVICES
24404 S. Vermont Avenue, #307
Harbor City, CA 90710
TEL: (310) 530-5006

TANK REMOVAL CERTIFICATE #: 04613
Date: 10/17/95
Permit #: LAFD 4469
Site: Studio City
Address of tank: 4141 Whitsett Ave
Studio City, CA
Client: G.V Adams

TANK DESCRIPTION	TANK SIZE	TANK NUMBER	TANK CONTENTS	RESULTS OF TANK INSPECTION
UST Steel	500 gallon	4469	gasolin-	LEL 0% @ 1:15p

The tank(s) described above has/have been inspected and found to be gas free based on readings obtained with an MSA type 2A Explosivity Meter (LEL of zero percent). A visual inspection has been made of the interior of the tank(s) and no visible contamination has been observed except as noted below.

EXCEPTION: None

THE AMERICAN BOARD OF INDUSTRIAL HYGIENE • INCORPORATED • CERT. NO. #1973 1433 • PENNSYLVANIA 1960 • STUART E. SALOT, Ph.D. •

The tank(s) described above is/are approved for removal and transportation.

INSPECTED BY: [signature]

CERTIFIED BY: STUART E. SALOT, Ph.D., C.I.H.
CERTIFIED INDUSTRIAL HYGIENIST (#1973 & 1433)

CLIENT COPY White | CTL COPY Green | FIRE DEPARTMENT COPY Canary | TRANSPORTERS COPY Pink | TRANSPORTERS COPY Goldenrod

EWM/MAC/4-14-89

FACILITY I.D. 6cld INSP. NO. 374

LOS ANGELES CITY FIRE DEPARTMENT
UNDERGROUND TANK TIME LOG
SITE SPECIFIC INVOICE

NO. SHEETS FOR THIS SITE _____

DBA Studio City Calf

SUBSTANCE _____

FACILITY ADDR 4141 Whitsett

PETROLEUM ( ) YES ( ) NO

CITY Studio City ZIP 91604 DIV 5 / ASSIGMT NO (circle one) _____

DATE FIRST REPORTED 10 / 13 / 95

DATE OF WORK	NAME OF EMPLOYEE print full name full Civil Service signature	EMPLOYEE CLASS CODE	ACTIVITY CODE	ACTION	HOURS WORKED ST	HOURS WORKED OT	HOURLY RATES ST	HOURLY RATES OT	INDIRECT COST	TRAVEL & PER DIEM	TOTAL LABOR COST
10/13	P Jones		16	9	.5						

ACTIVITY

- ____ 00 ADMINISTRATIVE SUPPORT
- ____ 01 ACCOUNTING/INVOICE PREP
- ____ 02 REPORT/CORRESPONDANCE
- ____ 03 PUBLIC PARTICIPATION?HEARING
- ____ 04 TRAINING
- ____ 05 SUPERVISION
- ____ 06 CLERICAL/DATA ENTRY
- ____ 07 RESEARCH
- ____ 08 EQMT SUPPLY/MAINT
- ____ 09 STAFF MEETING
- ____ 10 SITE INSPECTION
- ____ 11 SAMPLING
- ____ 12 RP CONSULTATION
- ____ 13 COUNTY PERSONNEL CONSULT'N
- ____ 14 GOV. PERSONNEL CONSULTATION
- ____ 15 REPORT DATA REVIEW
- X 16 PLAN CHECK
- ____ 17 OTHER - describe
- ____ 18
- ____ 19

ACTION

- ____ 1 FACILITY INSPECTION
- ____ 2 REINSPECTION
- ____ 3 LEAK INVESTIGATION
- ____ 4 CONTAMINATION INVEST
- ____ 5 MONITORING
- ____ 6 INSTALL
- ____ 7 ADD/ALTER
- ____ 8 ABANDON IN PLACE
- X 9 ABANDON REMOVAL - washing
- ____ 10 ABANDON REMOVAL - haz waste
- ____ 11 REPAIR TANK EQUIPMENT
- ____ 12 TANK LINING
- ____ 13 TANK REPAIR
- ____ 14 SITE ASSESSMENT - soil
- ____ 15 SITE ASSESSMENT - water
- ____ 16 REMEDIATION - soil
- ____ 17 REMEDIATION - water
- ____ 18 SOILS ANALYSIS
- ____ 19 WATER CLEANUP - related
- ____ 20 OTHER - describe on the back

SITE SPECIFIC INVOICE

EWM/MAC/4-14-89

DATE OF WORK	NAME OF EMPLOYEE print full name full Civil Service signature	EMPLOYEE CLASS CODE	ACTIVITY CODE	ACTION	HOURS WORKED		HOURLY RATES		INDIRECT COST	TRAVEL & PER DIEM	TOTAL LABOR COST
					ST	OT	ST	OT			

ACTIVITY

____ 00 ADMINISTRATIVE SUPPORT
____ 01 ACCOUNTING/INVOICE PREP
____ 02 REPORT/CORRESPONDANCE
____ 03 PUBLIC PARTICIPATION?HEARING
____ 04 TRAINING

ACTIVITY

____ 05 SUPERVISION
____ 06 CLERICAL/DATA ENTRY
____ 07 RESEARCH
____ 08 EQMT SUPPLY/MAINT
____ 09 STAFF MEETING

ACTIVITY

____ 10 SITE INSPECTION
____ 11 SAMPLING
____ 12 RP CONSULTATION
____ 13 COUNTY PERSONNEL CONSULT'N
____ 14 GOV. PERSONNEL CONSULTATION

ACTIVITY

____ 15 REPORT DATA REVIEW
____ *16 PLAN CHECK*
____ *17 OTHER - describe*
____ *18*
____ *19*

ACTION

____ 1 FACILITY INSPECTION
____ 2 REINSPECTION
____ 3 LEAK INVESTIGATION
____ 4 CONTAMINATION INVEST
____ 5 MONITORING

ACTION

____ 6 INSTALL
____ 7 ADD/ALTER
____ 8 ABANDON IN PLACE
____ 9 ABANDON REMOVAL - washing
____ 10 ABANDON REMOVAL - haz waste

ACTION

____ 11 REPAIR TANK EQUIPMENT
____ 12 TANK LINING
____ 13 TANK REPAIR
____ 14 SITE ASSESSMENT - soil
____ 15 SITE ASSESSMENT - water

ACTION

____ 16 REMEDIATION - soil
____ 17 REMEDIATION - water
____ 18 SOILS ANALYSIS
____ 19 WATER CLEANUP - related
____ 20 OTHER - describe on the back

AMERICAN ENVIRONMENTAL MANAGEMENT

A DIVISION OF AMERICAN GEOSCIENCES, INCORPORATED

10900 Los Alamitos Boulevard, Suite 223, Los Alamitos, CA 90720 * Telephone: (310) 493-6206
Santa Barbara Office: Telephone (805) 934-0773 * Sacramento Office: Telephone (800) 434-AEM1
Facsimile: (310) 493-5816

O: STEVE SKINNER	DATE: 11-27-95
OMPANY: L.A. Fire	FAX #: 213-237-0321
ROM: Rick NEGRI	
UBJECT: Studiocity Info.	
AGES (Including Cover Page): 48	

EMARKS:

FACSIMILE COVER SHEET

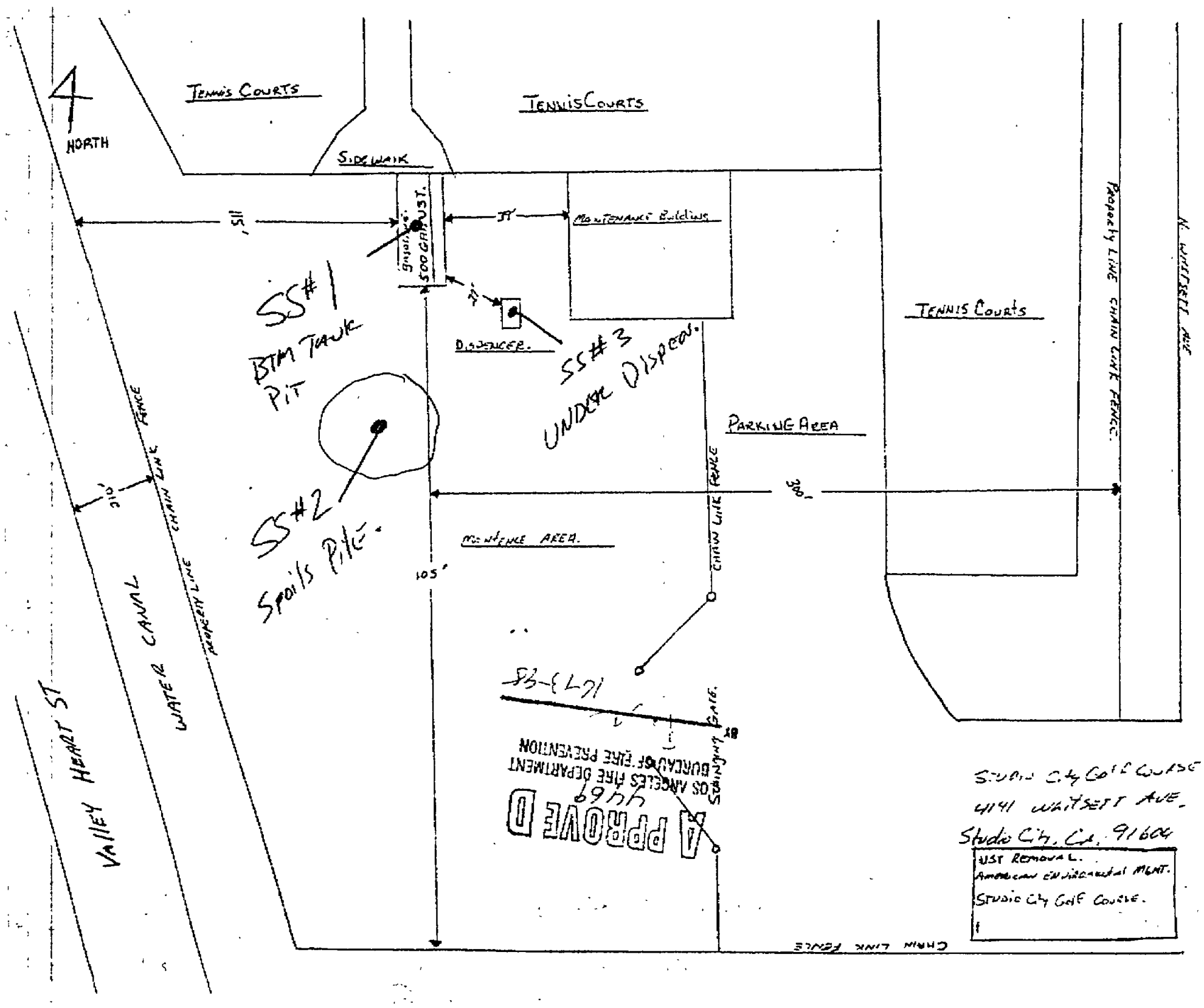

11/26/1995 23:25 3104935816 AMERICAN ENVIRNMNTAL PAGE 02

L.A. INDUSTRIAL SERVICE INC.
378 WEST 133RD STREET
LOS ANGELES, CA 90061
(310) 538-0092 ● FAX (310) 538-8478

TANK DISPOSAL INVOICE NO. 1441 DATE: 10/17 19 95

CONTRACTOR: G.V. ADAMS SERVICES, INC LICENSE NO.

ADDRESS: 16212 MAPLE AV CITY: GARDENA, CA. ZIP 90248

JOB SITE: TANK CERT# 04613

ADDRESS: 4141 WHITESETT AV CITY: STUDIO CITY, CA. ZIP

DESTINATION: L.A. INDUSTRIAL SERVICE, INC OUR TRK () THEIR TRK XX

TANKS RECEIVED

QTY:	GALLONS:	TYPE: 'O	TYPE: 'S'
1	280	()	()
	500	()	(X)
	550	()	()
	1000	()	()
	1500	()	()
	2000	()	()
	2500	()	()
	3000	()	()
	4000	()	()
	5000	()	()
	6000	()	()
	7500	()	()
	8000	()	()
	9000	()	()
	10000	()	()
	12000	()	()

REMARKS

1-500 GAL STEEL TANK &
ASSOCIATED PIPING
SEE TANK CERT REPORT ATTACHED
#04613

NUMBER OF TANKS TOTAL 1

'O-OTHER () 'S-STEEL 105 ()

CONTRACTOR'S SIGNATURE REPRESENTS ACCEPTANCE OF TERMS FOR PAYMENT, AND CONFIRMS THAT TANK REMOVAL COMPLIES WITH STATE LAWS.

CONTRACTOR'S SIGNATURE

THIS IS TO CERTIFY THE RECEIPT AND ACCEPTANCE OF THE TANK(S) AS SPECIFIED ABOVE. ALL MATERIALS SPECIFIED HAVE BEEN COMPLETELY DESTROYED FOR SCRAP PURPOSES ONLY.

DATE: 10/17/95

AUTHORIZED REP.

FORM REVISED 1989

CHAIN OF CUSTODY RECORD

Pg ___ of ___

Advanced Technology Laboratories
1510 E. 33rd Street
Signal Hill, CA 90807
(310) 989-4045 - FAX (310) 989-4040

FOR LABORATORY USE ONLY — No. H 7304

Batch # 8319 — D.O. # ___
P.O. # ___
Logged By: NJ — Date: 10/17/95 — Time: 5:10p

Method of Transport: Walk-in ☒ Courier ☐ UPS ☐ FED. EXP. ☐ ATL ☐

Sample Condition Upon Receipt: CHILLED Y ☒ N ☐ — SEALED Y ☐ N ☒ — SEAL INTACT Y ☐ N ☒ — PRESERVED Y ☐ N ☒ — CONTR LOT # ___ — CONTAINER INTACT Y ☒ N ☐ — # OF SPLS MATCH COC Y ☒ N ☐ — * HAZARDOUS FEE Y ☒ N ☐ — HEADSPACE(VOA) Y ☐ N ☐ — COOLER TEMP °C ___ (26)

Client: American Environmental Mgmt — Address: 10800 Los Alamitos, Su 223 — TEL (310) 493-6206
Attn: Rick Negri — City: Los Alamitos — State: CA — Zip Code: 90720 — FAX (310) 493 5816

Project Name: Studio City Golf — Project #: — Sampler: (Printed Name) Rick Negri (Signature) [signature]

Relinquished by: (Signature and Printed Name) [signature] — Received by: (Signature and Printed Name) Tri Nguyen — Date: 10/17/95 — Time: 2:55pm
Relinquished by: (Signature and Printed Name) — Received by: (Signature and Printed Name) — Date: — Time:
Relinquished by: (Signature and Printed Name) — Received by: (Signature and Printed Name) — Date: — Time:

Unless otherwise requested, all samples will be disposed 60 days after receipt

I hereby authorize ATL to perform the work indicated below.
Project Mgr./Submitter: Rick Negri (Print Name) — Date: 10/17/95 — [signature] (Signature)

Send Report To: Attn: ___ Co ___ Address ___ City ___ State ___ Zip ___

Special Instructions/Comments:

SHIP TO LAB: (SUB CONTRACT) ___ TEST ___ ATL # ___ DATE ___ CLIENT ID ___
SHIP TO LAB: (SUB CONTRACT) ___ TEST: ___ ATL #: ___ DATE: ___ CLIENT ID ___
SHIP TO LAB: (SUB CONTRACT) ___ TEST ___ ATL # ___ DATE ___ CLIENT ID ___

Circle or Add Analysis(es) Requested: 801/8010 (Halogenated Volatiles-GC) — 8020/8010/TEX (Aromatic Volatiles-GC) — 8080/8080 (Pesticides/PCB-GC) — 8240/8260 (Volatiles-GC/MS) — 8270/8270 (BNA-GC/MS) — 8015M TPH-G/TEX (COMBINATION) — 8015M TPH-D (Diesel GC) — 418.1 (TPH-IR) — Metals Total (CAC-6010/7000) — 8015 Gas — 8020 B-TEX — 7420 Lead

CIRCLE APPROPRIATE MATRIX: SOIL/SOLID — WATER/LIQUID — SLUDGE/OIL — GAS/AIR — WIPE/FILTER — MULTIPHASE — OTHER

Container(s): TAT — # — Type — PRESERVATION

QA/QC: RTNE ☒ RWQCB ☐ WIP ☐ NAVY ☐ CT ☐ OTHER ___

ITEM	LAB USE ONLY: Batch #: Lab No	Sample Description: Sample I.D.	Date	Time	801/8010	8020/8010/TEX	8080/8080	8240/8260	8270/8270	8015M TPH-G/TEX	8015M TPH-D	418.1	Metals Total	8015 Gas	8020 B-TEX	7420 Lead	SOIL/SOLID	WATER/LIQUID	SLUDGE/OIL	GAS/AIR	WIPE/FILTER	MULTIPHASE	OTHER	TAT	#	Type	PRESERVATION	REMARKS
	8319-001	SS#1 Brn Tank Pit	10/17	1PM										↓	↓	↓	↓							E	1	B M		
	-002	SS#2 Spoils Pile	10/17	1PM										↓	↓	↓	↓							↓	1	↓		
	-003	SS#3 Under Dispenser	10/17	1PM										↓	↓	↓	↓							↓	1	↓		
		SS#4 NONE																										

Sample Archive/Disposal: ☐ Laboratory Standard ☐ Other ___ ☐ Return To: ___

TAT: A= Overnight ≤ 24 hr — B= Emergency Next workday — C= Critical 2 Workdays — D= Urgent 3 Workdays — E= Routine 7 Workdays — * TAT starts 8 a.m. following day if samples received after 3 p.m.

Container Types: B=Brass V=VOA L=Liter P=Pint J=Jar T=Tedlar G=Glass P=Plastic M=Metal

Preservatives: H=Hcl N=HNO3 S=H2SO4 C=4°C Z=Zn(AC) O=NaOH T=NaS2O3

11/26/1995 23:25 3104935816 AMERICAN ENVIRNMNTAL PAGE 04

TOTAL P.06

Client: American Environmental Mgmt.
Attn: Mr. Rick Negri

Client's Project: Studio City Golf

Date Received: 10/17/95
Date Sampled: 10/17/95
Date Digested: 10/17/95

Lab No.	Sample I.D.	Analysis	Date Analyzed	Results,	Matrix, Units	MDL	DLR	Analyst Initials
8319-001	SS #1 BTN Tank Pit	EPA 7420 (Lead)	10/18/95	ND	Soil, mg/kg	5.0	5.0	PJ/CDR
8319-002	SS #2 Spoils Pile	EPA 7420 (Lead)	10/18/95	19	Soil, mg/kg	5.0	5.0	PJ/CDR
8319-003	SS #3 Under Dispenser	EPA 7420 (Lead)	10/18/95	61	Soil, mg/kg	5.0	5.0	PJ/CDR

MDL = Method Detection Limit
ND = Not Detected (Below DLR)
DF = Dilution Factor (DLR/MDL)

Reviewed/Approved By: Cheryl de los Reyes Date: 10/19/95
Cheryl De Los Reyes
Department Supervisor

Date:
Beverly Isa
QA/QC Officer

The cover letter is an integral part of this analytical report

Spike Recovery and RPD Summary Report

Method: EPA 7420
Analyst: JD/CDR
Data File: AA 51018 - 1
QA File: 5291 - 1

Date Analyzed: 10/18/95
Date Digested: 10/17/95
Sample ID: 8319 - 001
Matrix: Soil

ANALYTE	UNITS	METH BLANK	SPL CONC	SPK ADDED	MS RESULT	MSD RESULT	%MS REC	%MSD REC	% REC Limit	RPD	RPD Limit	DLR
Lead	mg/kg	ND	ND	5.0	4.2	4.2	84	84	51 - 124	0	18	5.0

Approved by: Cheryl de los Reyes
Cheryl De Los Reyes
Inorganics Supervisor

Date: 10/19/95

Advanced Technology

11/26/1995 23:25 3104935816 AMERICAN ENVIRONMENTAL PAGE 07
OCT-24-1995 16:09 ATL P.01

Client: American Environmental Management
Attn: Mr. Rick Negri

Client's Project: Studio City Golf

Date Received: 10/17/95
Matrix: Soil

METHOD #8015M (Gasoline)/EPA #8020 (BTEX)

Lab No:	Method Blank		9319-001		9319-002		9319-003													
Client Sample I.D.:	–		SS #1 Bottom Tank Pit		SS #2 Spoils Pile		SS #3 Under Dispenzer													
Date Sampled:	–		10/17/95		10/17/95		10/17/95													
QC Batch #:	958G20S1173		958G20S1173		958G20S1173		958G20S1173													
Date Analyzed:	10/18/95		10/18/95		10/18/95		10/18/95													
Analyst Initials:	DT		DT		DT		DT													
Dilution Factor:	1		1		1		1													
Analyte	MDL	Units	DLR		DLR		DLR		DLR											
TPH (Gas)	1	mg/kg	1	ND	1	1.1*	1	ND	1	ND										
Benzene	5	ug/kg	5	ND	5	ND	5	ND	5	ND										
Toluene	5	ug/kg	5	ND	5	8.4	5	ND	5	ND										
Ethylbenzene	5	ug/kg	5	ND	5	5.8	5	ND	5	ND										
Xylenes (total)	5	ug/kg	5	ND	5	52	5	ND	5	ND										

Lab No.:																				
Client Sample I.D.:																				
Date Sampled:																				
QC Batch #:																				
Date Analyzed:																				
Analyst Initials:																				
Dilution Factor:																				
Analyte	MDL	Units																		
TPH (Gas)	1	mg/kg																		
Benzene	5	ug/kg																		
Toluene	5	ug/kg																		
Ethylbenzene	5	ug/kg																		
Xylenes (total)	5	ug/kg																		

MDL = Method Detection Limit
ND = Not Detected (Below DLR)
DLR = MDL X Dilution Factor
NA = Not Analyzed

* = The sample contains compounds heavier than gasoline.
Quantitation was based on gasoline standards.

Reviewed/Approved By: _____
Yun Pan
Department Supervisor

Date: 10/24/95

The cover letter is an integral part of this analytical report.

Advanced Technology

Method : C:\HPCHEM\5\METHODS\8025EXT.M
Title : EPA M8015 (Gasoline) / EPA 8020(BTEX)
Last Update : Wed Oct 18 15:46:14 1995
Response via : Initial Calibration

Non-Spiked Sample: V04049.D

	Spike Sample	Spike Duplicate Sample
File ID :	VS4058.D	VS4059.D
Sample :	8308-010 3ppm MS Gas(+BTEX)	8308-010 3ppm MSD Gas(+BTEX)
Acq Time:	19 Oct 95 08:20 AM	19 Oct 95 11:29 AM

Compound	Sample Conc	Spike Added	Spike Res	Dup Res	Spike %Rec	Dup %Rec	RPD	QC Limits RPD	QC Limits % Rec
Gasoline (mg/kg)	ND	3	3	3	77	82	6	19	47-140
Benzene (ug/kg)	ND	43	38	38	87	89	1	6	68-121
Toluene (ug/kg)	ND	295	252	243	85	82	4	12	62-127

QC Batch #:958020S1173

Reviewed and Approved by: _____ Date: 10/24/95
Yun Pan
Organics Supervisor

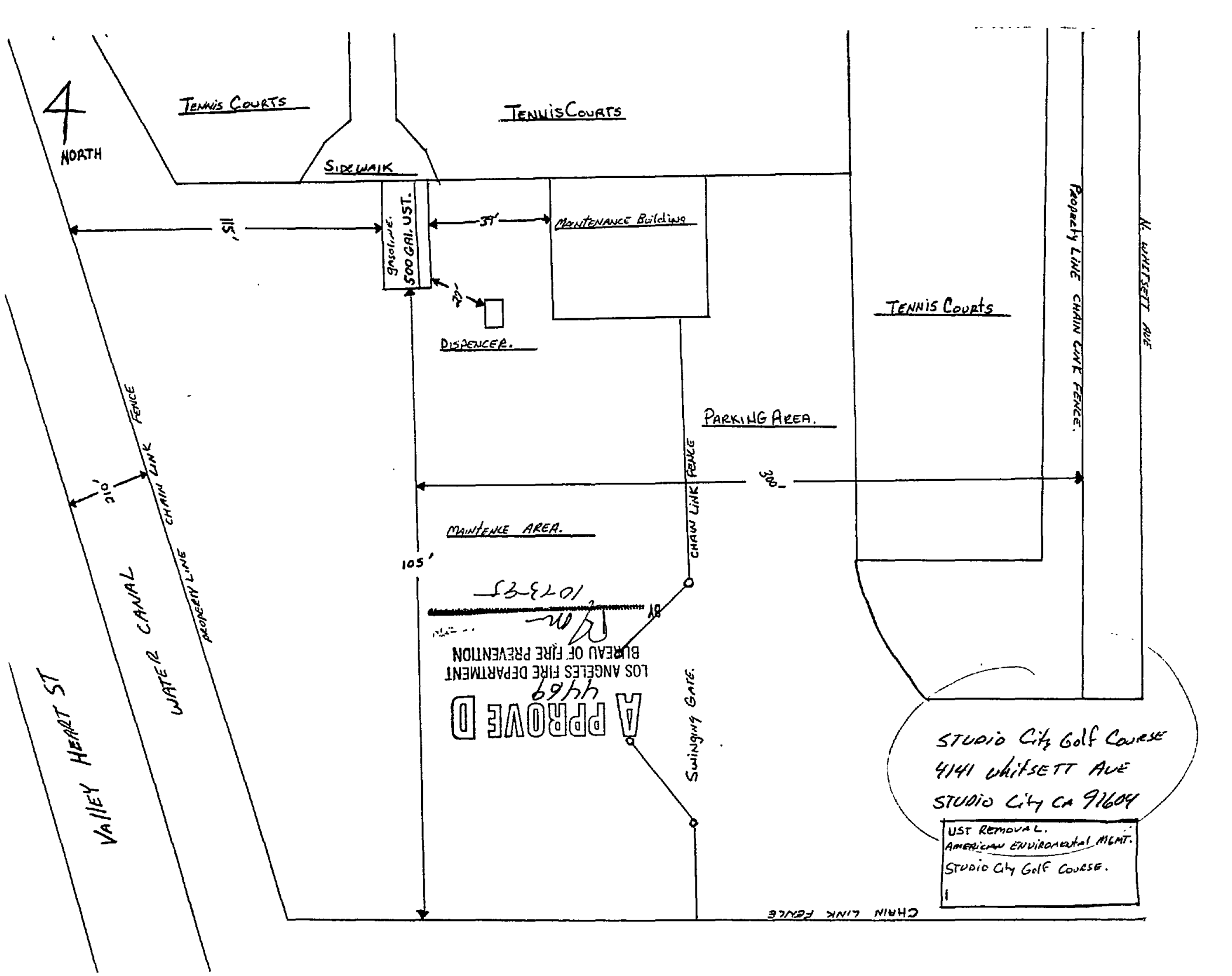

4
NORTH
TENNIS COURTS
TENNIS COURTS
SIDEWALK
115'
gasoline.
500 GAL. UST.
39'
MAINTENANCE Building
20'
DISPENCER.
TENNIS COURTS
PROPERTY LINE CHAIN LINK FENCE.
N. WHITSETT AVE
PARKING AREA.
300'
CHAIN LINK FENCE
MAINTENCE AREA.
105'
210'
PROPERTY LINE CHAIN LINK FENCE
WATER CANAL
VALLEY HEART ST
10-3-95
BY
LOS ANGELES FIRE DEPARTMENT
BUREAU OF FIRE PREVENTION
4469
APPROVED
Swinging Gate.
CHAIN LINK FENCE
STUDIO City Golf Course
4141 whitsett Ave
STUDIO City CA 91604
UST REMOVAL.
AMERICAN ENVIRONMENTAL MGMT.
STUDIO City Golf COURSE.

FIRE PERMIT APPLICATION FOR UNDERGROUND TANKS OR ATMOSPHERIC TANK SYSTEMS

INSTRUCTIONS: Complete all items below. Return page with payment. Type or print neatly.

SECTION 1

CITY CLERK USE ONLY	PD DT 05-11-88

CURRENT FIRE PERMIT NO. 0477076-07

LEGAL NAME Studio City Golf Course, Inc.

BUSINESS ADDRESS 4141 Whitsett Ave UNIT # ———
(Where underground tanks are located) Street No. Full Street Name

CITY CLERK USE ONLY	ED	

CITY Studio City STATE CA ZIP 91604

DOING BUSINESS AS Golf & Tennis Facility

IN CARE OF ——— BUSINESS MAILING ADDRESS ———
P.O. Box, Address, and Street State Zip

NAME OF BUSINESS OWNER Studio City Golf Course, Inc.

TELEPHONE NO.: BUSINESS 213 8773777 24-HOUR EMERGENCY 818 7630573

NAME OF PROPERTY OWNER Weddington Investment Co. MAILING ADDRESS 11222 Weddington St. N.H. 91601

Briefly describe nature of your business (use additional sheet if needed) ———

FOR CITY CLERK USE ONLY	FD	CLASS	MC	PC	PERIOD	AMOUNT $
	F	774	P	21	A88	123.00

SECTION 2

FEE CALCULATION

		No. of tanks	Subtotal
Permit for Underground Tanks	$67.00 X	1	= ~~$67.00~~ $67.1
State of California surchage for Underground Tanks	$56.00 X	1	= ~~$56.00~~ $56.

FEE EXEMPTION:

If your establishment is a government agency, check here ———
Do not fill in fee calculation
Government agencies must file an application, however no fee is required.

Please retain a copy for your records

PAY THIS AMOUNT → 123.00

MAKE ALL CHECKS PAYABLE TO ELIAS MARTINEZ, CITY CLERK

REMIT TO:

CITY OF LOS ANGELES
TAX AND PERMIT DIVISION
P.O. BOX 30626
LOS ANGELES, CA 90030-0626

Signature of Owner or Authorized Representative — Title: Manager — Date: 5-10-88

FIRE DEPT USE ONLY	MASTER CODE		Date ———	LAFD Signature ———

ID 4619
FS78

FIRE PERMIT APPLICATION FOR UNDERGROUND TANKS OR ATMOSPHERIC TANK SYSTEMS

INSTRUCTIONS: Complete all items below. Return page with payment. Type or print neatly.

SECTION 1

CITY CLERK USE ONLY	PD DT 05-11-88

CURRENT FIRE PERMIT NO. 0477076-07

LEGAL NAME Studio City Golf Course, Inc.

BUSINESS ADDRESS 4141 Whitsett Ave — UNIT # ——
(Where underground tanks are located) Street No. Full Street Name

CITY CLERK USE ONLY	ED	

CITY Studio City STATE CA ZIP 91604

DOING BUSINESS AS Golf & Tennis Facility

IN CARE OF —— BUSINESS MAILING ADDRESS —— P.O. Box, Address, and Street State Zip

NAME OF BUSINESS OWNER Studio City Golf Course, Inc.

TELEPHONE NO.: BUSINESS 213 8773777 24-HOUR EMERGENCY 818 7630573

NAME OF PROPERTY OWNER Weddington Investment Co. MAILING ADDRESS 11222 Weddington St. N.H. 91601

Briefly describe nature of your business (use additional sheet if needed) ——

FOR CITY CLERK USE ONLY	FD	CLASS	MC	PC	PERIOD	AMOUNT $
	F	714	P	21	A88	123.00

SECTION 2

FEE CALCULATION

		No. of tanks	Subtotal
Permit for Underground Tanks	$67.00 X	1	= $~~67.00~~ 67.1
State of California surchage for Underground Tanks	$56.00 X	1	= $~~56.00~~ 56.

FEE EXEMPTION:

If your establishment is a government agency, check here ——
Do not fill in fee calculation
Government agencies must file an application, however no fee is required.

Please retain a copy for your records

PAY THIS AMOUNT → 123.00

MAKE ALL CHECKS PAYABLE TO ELIAS MARTINEZ, CITY CLERK

REMIT TO:

CITY OF LOS ANGELES
TAX AND PERMIT DIVISION
P.O. BOX 30626
LOS ANGELES, CA 90030-0626

[signature] Manager 5-10-88
Signature of Owner or Authorized Representative Title Date

FIRE DEPT USE ONLY	MASTER CODE		Date ——	LAFD Signature ——

DIV. 5 · 714 / 715 # 0477076-07 LAFD # 4619 Fire Station District # 78 Field Office 385 - Skinner

F 280

FIRE DEPARTMENT—CITY OF LOS ANGELES

APPLICATION FOR PERMIT—ATMOSPHERIC UNDERGROUND TANK(S)

Reg. No. 4469

Date 10-13-95

PLEASE TYPE OR PRINT:

Name of Owner	Doing Business As
ART ANDERSON	STUDIO City Golf COURSE

Address of Owner	Owner's Phone
4141 WHITSETT AVE STUDIO City CA 91604	818-761-3250

Address of Site	Phone at Installation
4141 WHITSETT AVE STUDIO City CA. 91604	818-761-3250

Contractor's Name: AMERICAN ENVIROMENTAL MGMT

Address: 10900 Los Alamitos BLVD. SU. 223. Los Alamitos State: CA. Zip: 90720 Contact: RICK NEGRI

Signature of Applicant	Title	Contractor's Phone
R. Negri	PROJECT MANAGER	310-493-6206

QTY.	ITEM	I.D. NO(S)	FEE
☒ 1	UGT/S ABANDONMENT BY REMOVAL 1-500941/ON	EPA # CAC-001155976 State Contractor Type / # A-HAZ 699003. City Business # 159850-01	Exempt—Div. 4 - 714 / 715
☐	UGT/S ABANDONMENT IN PLACE		
☐	UGT/S INSTALLATION		
☐	UGT/S ADD TO / ALTER: MONITORING		
☐	UGT/S ADD TO / ALTER: PIPING		

Total Fee	Approved	Disapproved	Date	Inspector
EXEMPT	☑	☐	10-13-95	PJ Jones

STATE OF CALIFORNIA
STATE WATER RESOURCES CONTROL BOARD

UNDERGROUND STORAGE TANK PERMIT APPLICATION - FORM A

COMPLETE THIS FORM FOR EACH FACILITY/SITE

MARK ONLY ONE ITEM: [X] 1 NEW PERMIT [ ] 2 INTERIM PERMIT [ ] 3 RENEWAL PERMIT [ ] 4 AMENDED PERMIT [ ] 5 CHANGE OF INFORMATION [ ] 6 TEMPORARY SITE CLOSURE [X] 7 PERMANENTLY CLOSED SITE

I. FACILITY/SITE INFORMATION & ADDRESS - (MUST BE COMPLETED)

DBA OR FACILITY NAME: Studio City Golf Course	NAME OF OPERATOR: George McCallister		
ADDRESS: 4141 Whitsett Ave	NEAREST CROSS STREET: Valley Spring Ln		PARCEL # (OPTIONAL)
CITY NAME: Studio City	STATE: CA	ZIP CODE: 91604	SITE PHONE # WITH AREA CODE: 818-761-3250

✓ BOX TO INDICATE: [X] CORPORATION [ ] INDIVIDUAL [ ] PARTNERSHIP [ ] LOCAL-AGENCY DISTRICTS * [ ] COUNTY-AGENCY * [ ] STATE-AGENCY * [ ] FEDERAL AGENCY *

* If owner of UST is a public agency, complete the following: name of Supervisor of division, section, or office which operates the UST _____

TYPE OF BUSINESS	✓ IF INDIAN RESERVATION OR TRUST LANDS	# OF TANKS AT SITE	E. P. A. I. D. # (optional)
[ ] 1 GAS STATION [ ] 2 DISTRIBUTOR [ ] 3 FARM [ ] 4 PROCESSOR [X] 5 OTHER	[ ]		

EMERGENCY CONTACT PERSON (PRIMARY)		EMERGENCY CONTACT PERSON (SECONDARY) - optional	
DAYS: NAME (LAST, FIRST): George McCallister.	PHONE # WITH AREA CODE: 818-761-3250	DAYS: NAME (LAST, FIRST): Zeke Avila.	PHONE # WITH AREA CODE: 800-834-8186
NIGHTS: NAME (LAST, FIRST)	PHONE # WITH AREA CODE	NIGHTS: NAME (LAST, FIRST)	PHONE # WITH AREA CODE

ENTERED
DEC 0 6 1995
DATA ENTRY

II. PROPERTY OWNER INFORMATION - (MUST BE COMPLETED)

NAME: Wittington Investment Partnership	CARE OF ADDRESS INFORMATION		
MAILING OR STREET ADDRESS: 4167 Bakman Ave	✓ box to indicate: [ ] CORPORATION [X] PARTNERSHIP [ ] INDIVIDUAL [ ] LOCAL-AGENCY [ ] COUNTY-AGENCY [ ] STATE AGENCY [ ] FEDERAL-AGENCY		
CITY NAME: N. Hollywood	STATE: CA	ZIP CODE: 91602	PHONE # WITH AREA CODE

III. TANK OWNER INFORMATION - (MUST BE COMPLETED)

NAME OF OWNER: Studio City Golf Course	CARE OF ADDRESS INFORMATION: George McCallister		
MAILING OR STREET ADDRESS: 4141 Whitsett Ave	✓ box to indicate: [X] CORPORATION [ ] INDIVIDUAL [ ] PARTNERSHIP [ ] LOCAL-AGENCY [ ] COUNTY-AGENCY [ ] STATE-AGENCY [ ] FEDERAL-AGENCY		
CITY NAME: Studio City	STATE: CA	ZIP CODE: 91604	PHONE # WITH AREA CODE: 818-761-3250

IV. BOARD OF EQUALIZATION UST STORAGE FEE ACCOUNT NUMBER - Call (916) 322-9669 if questions arise.

TY (TK) HQ 44-037279

V. PETROLEUM UST FINANCIAL RESPONSIBILITY - (MUST BE COMPLETED) – IDENTIFY THE METHOD(S) USED

✓ box to indicate: [X] 1 SELF-INSURED [ ] 2 GUARANTEE [ ] 3 INSURANCE [ ] 4 SURETY BOND [ ] 5 LETTER OF CREDIT [ ] 6 EXEMPTION [ ] 99 OTHER _____

VI. LEGAL NOTIFICATION AND BILLING ADDRESS

Legal notification and billing will be sent to the tank owner unless box I or II is checked.

CHECK ONE BOX INDICATING WHICH ABOVE ADDRESS SHOULD BE USED FOR LEGAL NOTIFICATIONS AND BILLING: I. [X] II. [ ] III. [ ]

THIS FORM HAS BEEN COMPLETED UNDER PENALTY OF PERJURY, AND TO THE BEST OF MY KNOWLEDGE, IS TRUE AND CORRECT

Applicant's

OWNER'S NAME (PRINTED & SIGNED)	OWNER'S TITLE	DATE MONTH/DAY/YEAR
Rick Negri	Project Manager	10-13-95

LOCAL AGENCY USE ONLY

COUNTY #	JURISDICTION #	FACILITY #
19	030	4619

LOCATION CODE - *OPTIONAL*	CENSUS TRACT # - *OPTIONAL*	SUPVISOR - DISTRICT CODE - *OPTIONAL*

THIS FORM MUST BE ACCOMPANIED BY AT LEAST (1) OR MORE PERMIT APPLICATION - FORM B, UNLESS THIS IS A CHANGE OF SITE INFORMATION ONLY.

OWNER MUST FILE THIS FORM WITH THE LOCAL AGENCY IMPLEMENTING THE UNDERGROUND STORAGE TANK REGULATIONS

INSTRUCTIONS FOR COMPLETING FORM "A"

GENERAL INSTRUCTIONS:

SECTION 2711 OF TITLE 23, CHAPTER 16, CALIFORNIA CODE OF REGULATIONS AND SECTIONS 25286, 25287, AND 25289 OF CHAPTER 6.7, DIVISION 20, CALIFORNIA HEALTH AND SAFETY CODE REQUIRE OWNERS TO APPLY FOR AN UST OPERATING PERMIT

1. One FORM "A" shall be completed for all NEW PERMIT CHANGES or any FACILITY/SITE INFORMATION CHANGES.
2. SUBMIT ONLY ONE (1) FORM "A" for a Facility/Site, regardless of the number of tanks located at the site.
3. This form should be completed by either the PERMIT APPLICANT or the LOCAL AGENCY UNDERGROUND TANK INSPECTOR.
4. Please type or print clearly all requested information.
5. Use a hard point writing instrument, you are making 3 copies.
6. Tank owner must submit a facility plot plan to the local agency as part of the application showing the location of the USTs with respect to buildings and landmarks [Section 2711 (a)(8), CCR].
7. Tank owner must submit documentation showing compliance with state financial responsibility requirements to the local agency as part of the application for petroleum USTs [Section 2711 (a)(11), CCR].

TOP OF FORM: "MARK ONLY ONE ITEM"

Mark an (X) in the box next to the item that best describes the reason the form is being completed.

I. FACILITY/SITE INFORMATION & ADDRESS (MUST BE COMPLETED)

1. Record name and address (physical location) of the underground tank(s).
   NOTE: Address MUST have a valid physical location including city, state, and zip code.
   P.O. BOX NUMBERS ARE NOT ACCEPTABLE.
   Include nearest cross street and name of the operator.
2. Phone number must have an area code. If the night number is the same, write "SAME" in proper location.
3. Check the appropriate box for TYPE OF BUSINESS OWNERSHIP (ex. CORPORATION, INDIVIDUAL, etc.)
4. Check the appropriate box for TYPE OF BUSINESS.
5. If Facility/Site is located within an Indian reservation or other Indian trust lands, check the box marked "YES".
6. Indicate the NUMBER of TANKS at this SITE.
7. Record the E.P.A. ID # or write "NONE" in the space provided.

II. PROPERTY OWNER INFORMATION & ADDRESS (MUST BE COMPLETED)

Complete all items in this section, unless all items are the same as SECTION I; If the same, write "SAME AS SITE" across this section. Be sure to check PROPERTY OWNERSHIP TYPE box.

III. TANK OWNER INFORMATION & ADDRESS (MUST BE COMPLETED)

Complete all items in this section, unless all items are the same as SECTION 1, If the same, write "SAME AS SITE" across this section. Be sure to check TANK OWNERS TYPE box.

IV. BOARD OF EQUALIZATION UST STORAGE FEE ACCOUNT NUMBER (MUST BE COMPLETED. SEE ARTICLE 5, CHAPTER 6.75, DIVISION 20, CALIFORNIA HEALTH AND SAFETY CODE.)

Enter your Board of Equalization (BOE) UST storage fee account number which is required before your permit application can be processed. Registration with the BOE will ensure that you will receive a quarterly storage fee return in reporting the $0.006 (6mills) per gallon fee due on the number of gallons placed in your USTs. The BOE will code persons exempt from paying the storage fee so returns will not be sent. If you do not have an account number with the BOE or if you have any questions regarding the fee or exemptions, please call the BOE at 916 322-9669 or write to the BOE at the following address: Board of Equalization, Fuel Taxes Division, P.O. Box 942879, Sacramento, CA 94279-0001.

V. PETROLEUM UST FINANCIAL RESPONSIBILITY (MUST BE COMPLETED FOR PETROLEUM USTs ONLY, SEE SECTIONS 2711 (d)(8) OF TITLE 23, CHAPTER 16, CALIFORNIA CODE OF REGULATIONS.)

Identify the method(s) used by the owner and/or operator, in meeting the Federal and State financial responsibility requirements. USTs owned by any Federal or State agency as well as non-petroleum USTs are exempt from this requirement.

VI. LEGAL NOTIFICATION AND BILLING ADDRESS

Check ONE BOX for the address that will be used for BOTH LEGAL AND BILLING NOTIFICATIONS.
TANK OWNER OR AUTHORIZED REPRESENTATIVE MUST SIGN AND DATE THE FORM AS INDICATED. [SEE SECTIONS 2711 (a)(13) OF TITLE 23 CHAPTER 16, CALIFORNIA CODE OF REGULATIONS.]

INSTRUCTION FOR THE LOCAL AGENCIES

The county an jurisdiction numbers are predetermined and can be obtained by calling the State Board (916) 227-4303. The facility number may be assigned by the local agency; however, this number must be numerical and cannot contain any alphabetical characters. If the local agency prefers the State Board to assign the facility number, please leave it blank.

IT IS THE RESPONSIBILITY OF THE LOCAL AGENCY THAT INSPECTS THE FACILITY TO VERIFY THE ACCURACY OF THE INFORMATION. THIS APPLICATION CANNOT BE PROCESSED IF THE BOE ACCOUNT NUMBER IS NOT FILLED IN. THE LOCAL AGENCY IS RESPONSIBLE FOR THE COMPLETION OF THE "LOCAL AGENCY USE ONLY" INFORMATION BOX AND FOR FORWARDING ONE FORM "A" AND ASSOCIATED FORM "B"(s) TO THE FOLLOWING ADDRESS. THE LOCAL AGENCY SHOULD RETAIN THE ORIGINALS AND FORWARD THE YELLOW COPIES TO THE FOLLOWING ADDRESS. THE PINK COPY SHOULD BE RETAINED BY THE TANK OWNER.

F-297

Date	City of Los Angeles **DEPARTMENT OF FIRE** **PLAN CORRECTION SHEET**	Plan Check No. New ☒ Addition ☐ Alteration ☐
8-4-66		

Job Address 4141 WHITSETT AVE	Occupancy Class G-1 ~~M~~ U-1
City VALLEY SPRING LANE	Occupancy Use GOLF COURSE MAINTENANCE BLDG
Owner RIO CORPORATION	
Address SAME	Phone —

These plans have been checked. Corrections of the following circled items are necessary for compliance with Title 19 and the Los Angeles Fire Code. Make all corrections circled below on each set of plans.

A. FIRE PROTECTION EQUIPMENT:

1. Provide a portable fire extinguisher with a rating of not less than 2-A, within seventy-five (75) feet travel distance to the entrance of each apartment and accessory area.
2. Provide a portable fire extinguisher with a rating of not less than 2-A, within seventy-five (75) feet travel distance of all portions of the building on each floor.
3. Provide a portable fire extinguisher with a rating of not less than 4 BC for kitchen(s)..... electrical equipment room(s)....., other GOLF CART GARAGE.
4. Provide fire extinguishers as required by the Fire Department Field Inspector.
5. Provide an approved fire warning system. Submit complete fire warning system plans in triplicate to the Electrical Division, Department of Building and Safety, one to be designated as Fire Department Copy.
6. Provide approved fire protection. Article 38, Title 19. Standpipes ..... Sprinklers .....

B. EXITS:

1. Provide an approved smoke tower continuous from the ..... floor to ground floor.
2. Provide approved panic hardware on all required exits. Note: Not required on main and obvious means of egress if approved sign is posted stating "These doors to remain unlocked during business hours." Only one such exit may be so posted.
3. Dead bolts or similar devices are prohibited on exit doors.

C. SEPARATION/WALLS:

1. Provide approved Class "C" fire separation between kitchen and assembly area.
2. Corridor walls ..... and ceiling shall be minimum 1 hr. construction with openings protected by fire doors ..... hollow metal doors or 1¾" solid core wood doors ..... set in metal frames, fixed wire glass windows ..... Windows shall have U.L. approved ¼ in. wire glass set in steel frames with maximum light sizes of 1200 sq. in. .....
3. All openings within 10 ft. vertically and 20 ft. horizontally of exits shall be protected by approved fixed Class "E" or "F" assemblies or Class "D" fire doors.

D. INTERIOR FINISHES:

1. Interior wall and ceiling finish materials for (assembly) (classroom) areas shall not exceed an end point flame spread rating of 76 - 225.
2. Interior wall and ceiling finish materials for exit corridors shall not exceed an end point flame spread rating of .....
3. Suspended ceilings shall be constructed of materials having flame spread ratings of 15 or less. Section 57.22.03 L.A.M.C.
4. Show that the installation of ceiling and wall finishes will meet the requirements of Article 42, Title 19, C.A.C.

E. SIGNS:

1. No exit signs are required ..... Need exit signs ✓.....

F. PLANS:

1. Submit one (1) each: Seating Plan ..... Floor Plan ..... Plot Plan ..... to Fire Department for Approval and File.

G. ROOF:

1. Television antennas to be located 7 ft. above the roof or shall be located in a manner approved by the Fire Department Field Inspector.

H. SPECIAL HAZARDS:

1. Provide area for combustible rubbish storage.
2. Flammable liquid not stored in a special room shall be stored in approved flammable liquid storage cabinets.
3. FILL OUT HAZ MAT'S FORMS

Corrected Plans Signed Agent/Owner	Date 8-17-66	Liaison Officer Corrections checked by	Date 8/14/66 Date 8-17-66

F-293—1500—7-65 (F-30-31)

City of Los Angeles
DEPARTMENT OF FIRE

HAZARDOUS MATERIALS INFORMATION

PERMIT NUMBER

PLAN CHECK NO. New T8420 Add. ____ Alt. ____

Job Address	Owner
4141 Whitsett Avenue	George McCallister
Size of New Building or Addition	Use of New Building or Addition
38' x 52'	Maintenance building & shop

Present Use of Existing Building Areas — Since (year)

Golf Club House

1. Indicate by a "Yes" or "No" for each of the following hazardous materials whether they are to be used, processed or stored in this building. (See back for definitions)

FLAMMABLE LIQUIDS A ____ B X C ____ D ____
FLAMMABLE GASES no DUSTS no FIBERS no
COMBUSTIBLE LIQUID no
COMBUSTIBLE DUST no FIBERS no

EXPLOSIVE AND UNSTABLE no
CORROSIVE no
TOXIC no
OXIDIZERS no

2. Indicate equipment or process involving any of the above material:

Hydraulic Equipment	☐	Dust Collectors	☐	Drying Rooms	☐
Indust./Medical Gas	☐	Electro Plating	☐	Flow Coaters	☐
Picking or Garnetting	☐	Spray Painting	☐	Dip Tanks	☐
Magnesium Processing	☐	Ovens, Process	☐	Baler or Shredder	☐
Molten Salt Baths	☐	Welding/Cutting	☐	Others	☐

3. List separately any hazardous materials indicated in item 1. Show max. quantities in use, storage or processing and show flash point of flammable and combustible liquids.

LIST HAZARDOUS MATERIALS	AMT. IN USE	AMT. IN STORAGE	FLASH PT.
Gasoline	25 Gal	10 Gal	-50° F

(Over for Additional Space)

I hereby certify that the use, storage or process of hazardous materials in this building will be limited as indicated above.

Signature George McCallister Date Aug 10, 1966
Owner or Responsible Agent

PERSON TO CONTACT FOR ADDITIONAL HAZARDOUS MATERIAL INFORMATION.

Name ____ Phone ____

FIRE DEPARTMENT USE	BUILDING DEPARTMENT USE
Classification G1 Date 8-17-66	Occupancy Classification ____
By Comcrisler	By ____ Date ____
Comments	Comments

(OVER)

LIST HAZARDOUS MATERIAL	AMT. IN USE	AMT. IN STORAGE	FLASH PT.

HAZARDOUS MATERIAL DEFINITIONS (brief)

AIR REACTIVE MATERIAL — Any material which will ignite spontaneously in contact with air.

COMBUSTIBLE MATERIALS — Liquids with a flash point of 150° F. or above and other materials which ignite and actively support combustion when exposed to an environmental temperature of 1500° F. for a period of not less than 5 minutes.

COMBUSTIBLE CORROSIVE MATERIAL — Solids, liquids or gases which can damage living tissue or cause fire.

EXPLOSIVE MATERIAL — Any compound which is classed as an A, B, or C Explosive.

FLAMMABLE LIQUIDS AND MATERIALS — Gases, liquefied gases, liquids, dusts, fibers, or other materials which are flammable. (57.02 or 91. 1005 of the L.A.M.C.)

OXIDIZING MATERIALS — Any element or compound which yields oxygen or reacts when subjected to water, heat or fire conditions.

TOXIC MATERIALS — Gases, liquids or solids which may create a hazard to life by ingestion, inhalation, etc., under fire conditions.

UNSTABLE MATERIALS — Those materials which react from heat, shock, friction, contamination, etc., and which are capable of violent decomposition or auto reaction, but which are not designed primarily as an explosive.

WATER REACTIVE MATERIAL — React violently or dangerously upon exposure to water or moisture.

OTHER MATERIALS — Indicate any materials of which you are in doubt as to proper classification.

E-78 7381

NAME Kirkwood Golf Center ADDRESS 4141 Whitsett Ave

No.

DBA DATE March 25, 1957

Code 3A3

ON Side of Street—between and

CHIEF ENGINEER, CITY OF LOS ANGELES:

In conformance with the Ordinances of the City of Los Angeles and under the supervision of the Chief Engineer of the Fire Department or his duly authorized representative, application is hereby made for

AN ORIGINAL PERMIT ☒ A RENEWAL OF PERMIT ☐ A TRANSFER OF PERMIT ☐ to install or maintain

☐ AIRCRAFT FUELING POST
☐ AIR VEHICLE FACTORY
☐ AIR VEHICLE ~~HANGAR~~
☒ AUTO FILLING STATION Pvt Use
☐ AUTO PARKING STATION
☐ PUBLIC FILLING STATION
☐ PUBLIC GARAGE
☐ PUBLIC OIL DEPOT
☐ TENANT GARAGE

Applicant is a CORPORATION—ASSOCIATION—PARTNERSHIP—INDIVIDUAL (Indicate by placing an X above type of organization.)

Signature [signature] Title Applicant's Phone ST. 73777

Mail Address No. Hollywood

SPACE BELOW THIS LINE FOR DEPARTMENTAL USE ONLY

Perimeter of property in linear feet:

and to install or maintain in connection therewith TANKS AND DISPENSING APPARATUS AS FOLLOWS:

No. of Tanks	Capacity	Contents	Make & Symbol	LAFC No.	Location
1	550	gas	Buhler	2469-52	200' W of S 100' E of Wash

VALLEY FILE

TANKS GALS. UNDERGROUND STORAGE—AND PORTABLE TANKS OF Gallons Capacity

First Inspection Date Last Inspection Date 4-18-57 Inspector Carl C. Wilson

Recommendation: APPROVAL—DISAPPROVAL—CANCELLATION—Violation of Ordinance No. Section

Previous Permit Granted (date) To Detail (date) By

Former Permittee (for use on transfer of permit only) Inspector Completed (date)

APR 22 1957

DEC 57 P.M.

Remarks: 3/27/57
Storage tank is approved as accessory to use of land provided it is located as reqd. by Ord.
ZA 13744
ZA 13459
ZA 13586
Dept of City Planning
M. Thomas, Sr. Clerk

Raymond M. Hill

APR 24 1957

Chief Engineer

F-323—10M—12-55

DISPENSING APPARATUS

No.	Make and Symbol	LAFC	Location

..... Dispensing Units of which ..... are Visible ..... are Meter and ..... are Blind.

CHECK SHEET

GARAGES AND PARKING STATIONS

Area Used ..... Square Feet
Open Lot Only .....
Height of Bldg. ..... Type .....
Basement ..... Sub-Basement .....
Basement Openings Protected .....
Basement Ventilation .....
CO^2 ..... CTC ..... S & A .....
Foam ..... Dry Powder .....
Condition of Extinguishers .....
Condition of Sprinkler System .....
Occupancy Separation .....
Partitions Separating Repair Shop from Storage and Gasoline Dispensing .....
Housekeeping ..... Wall Vents .....
Condition of Wiring & Elec. Equip. .....
.....
Suction System for Tire Buffers .....
.....
Location & Condition of Pit .....
Storage of Flammable Liquids for:
Cleansing Parts .....
Spraying with Flammable Liquids .....
Approved Automobile Spray Booth .....
Spot Painting Only .....
Storage of Rubber Solvent, Cement .....
Mixing of Rubber Cement .....
Storage of Lube Oil .....
"No Smoking" Signs .....
Metal Containers for Combustible Waste .....
.....
Disposal of Waste Oil .....
Canvas and/or Paper Covers over Motor Vehicles .....
.....
Type of Open Flame .....

AIRCRAFT FUELING POST FILLING STATION

Perimeter of Property, linear feet.....
Height of Bldg. ..... 1 ..... Type of Bldg. 5
Open Lot Only ..... yes
Distance between Dispenser & Property Line ..... OK
Electric Wiring and Equipment ..... none
Location of Power Control ..... none
Type of Power Control ..... manually operated
Occupancy Separation ..... OK
Vapor-Proof Globes ..... none
Fluorescent Lights ..... none
Neon Lights ..... none
CO^2 ..... CTC ..... S & A .....
Foam ..... 1-2½ ..... Dry Powder ..... OK
Condition of Extinguishers ..... OK
Signs ("No Smoking—Stop Motor") ..... OK
Metal Receptacles for Combustible Waste ..... OK
.....
Disposal of Waste Oil ..... none
Housekeeping ..... OK
Condition of Pit or Lube Rack ..... none
Amount of Lube Oil ..... none
Capacity of Lube Oil Container ..... —
Type of Containers ..... —
Amount of Kerosene—Solvent ..... none
Type of Containers ..... —
Vent Pipes ..... 1½" ..... Fill Pipes ..... 2"
Suction Pipe Lines ..... 1½"
Return Pipe Lines .....
Overflow Pipe Lines .....
Air Exhaust Pipe Lines .....
Curb Pipe Fill Line .....
Illegal Repairing Being Performed .....
Was C. of O. Granted? .....
Location & Type of Heater .....

1995

JOINT CONSOLIDATED ANNUAL TAX BILL

CITIES, COUNTY, SCHOOLS AND ALL OTHER TAXING AGENCIES IN LOS ANGELES COUNTY
SECURED PROPERTY TAX FOR FISCAL YEAR JULY 1, 1995 TO JUNE 30, 1996
LARRY J. MONTEILH, TREASURER AND TAX COLLECTOR

1995

TOTAL P.02

COUNTY OF LOS ANGELES

OWNER OF RECORD AS OF MARCH 1, 1995
SAME AS BELOW

ACCOUNT NO.	PRINT NO.	DIVISION INDEX BATCH NO.	REG	[illegible]	TRA
	1247683		99	95 000 8940 368 078	00013

8940 368 078
STUDIO CITY GOLF COURSE
4141 N WHITSETT AVE
STUDIO CITY CA 91604

PROPERTY LOCATION AND / OR PROPERTY DESCRIPTION

POSS INT DESC AS LSE #35076 LEASED FROM
L A C F C O FOR USE AS GOLF COURSE,
TENNIS COURT AND PARKING 2375 018 903

Arthur Anderson is the said owner of this Business. 10-13-95
Rick Negri

ROLL YEAR 95-96	CURRENT ASSESSED VALUE	TAXABLE VALUE
LAND	31044	31044
IMPROVEMENTS		
FIXTURES		
	TOTAL LESS EXEMPTION	31044
	NET TAXABLE VALUE	31044

DETAIL OF TAXES DUE	RATE	AMOUNT
GENERAL TAX LEVY ALL AGENCIES	1.000000	310.44
VOTED INDEBTEDNESS		
COUNTY	001814	.56
CITY-LOS ANGELES	038012	11.80
METRO WATER DIST	008900	2.76
FLOOD CONTROL	000963	.30
UNIFIED SCHOOLS	003358	1.04
FIRST INSTALLMENT TAXES DUE		163.45
SECOND INSTALLMENT TAXES DUE		163.45
TOTAL TAXES DUE		326.90

BEFORE CALLING A COUNTY OFFICE SEE REVERSE SIDE FOR IMPORTANT TAXPAYER INFORMATION

ELECTRONIC FUND TRANSFER NUMBER
ID#: 19 8940 368 078 3 YR:95 SEQ:0006

THERE WILL BE A $49.85 SERVICE CHARGE FOR ANY CHECK RETURNED BY THE BANK.
KEEP THIS UPPER PORTION FOR YOUR RECORDS YOUR CANCELLED CHECK IS YOUR RECEIPT

1995 ANNUAL
STUDIO CITY GOLF COURSE
4141 N WHITSETT AVE
STUDIO CITY CA 91604

USE THESE NUMBERS ON ALL CHECKS AND CORRESPONDENCE
ASSESSOR'S ID. NO.

Year	Seq. No.	Map Book	Page	Parcel	Pay Key
95	000	8940	368	078	1

1ST INSTALLMENT
DUE NOV. 1, 1995
DELINQUENT DEC. 10, 1995

1ST INSTALLMENT	INDICATE AMOUNT PAID
163.45	

96405

MAKE CHECKS PAYABLE TO:

If not paid by 12-10-95
add penalty 16.34
of 1st Installment 179-79

LOS ANGELES COUNTY TAX COLLECTOR
P.O. BOX 54018
LOS ANGELES, CA 90054-0018

1ST INSTALLMENT 959950006894036807800001634500001797940511211

TO PAY TOTAL TAXES SEND BOTH STUBS WITH YOUR PAYMENT

ANNUAL
STUDIO CITY GOLF COURSE
4141 N WHITSETT AVE
STUDIO CITY CA 91604

USE THESE NUMBERS ON ALL CHECKS AND CORRESPONDENCE
ASSESSOR'S ID. NO.

Year	Seq. No.	Map Book	Page	Parcel	Pay Key
95	000	8940	368	078	2

2ND INSTALLMENT
DUE FEB. 1, 1996
DELINQUENT APR. 10, 1996

2ND INSTALLMENT	INDICATE AMOUNT PAID
163.45	

96493

MAKE CHECKS PAYABLE TO:

If not paid by 04-10-96
add penalty and cost 26.34
of 2nd Installment 189-79

LOS ANGELES COUNTY TAX COLLECTOR
P.O. BOX 54018
LOS ANGELES, CA 90054-0018

2ND INSTALLMENT 969950006894036807800001634500001897949320410

1 DETACH AND MAIL THIS ...

TO 13104935816 P.02

CITY OF LOS ANGELES
CALIFORNIA

BOARD OF
FIRE COMMISSIONERS
485 6032

HAROLD J. KWALWASSER
PRESIDENT
KENNETH S. WASHINGTON
VICE PRESIDENT
AILEEN ADAMS
JAMES E. BLANCARTE
ANN REISS LANE

EVA WHITELOCK
EXECUTIVE ASSISTANT

DEPARTMENT OF FIRE
200 NORTH MAIN ST
LOS ANGELES CA 90012

DONALD O. MANNING
CHIEF ENGINEER
AND
GENERAL MANAGER

TOM BRADLEY
MAYOR

Already Complied * OUR Fire permit # is 477076-07

October 3, 1988

STUDIO CITY GOLF COURSE, INCORPORATED
4141 WHITSETT AVENUE
STUDIO CITY CA 91604

FACILITY ADDRESS
04141 WHITSETT
STUDIO CITY 91604
F.S.078 L.A.F.D. 04619

NOTICE OF NONCOMPLIANCE

TO: All Owners of Underground Tanks and Atmospheric Tank Systems

In January 1988, a new City ordinance passed requiring a Fire Permit to use or operate underground tank or atmospheric tank systems in the City of Los Angeles. On May 1, 1988, the City Clerk mailed you a Fire Permit application. As of September 21, 1988, the City Clerk has not received your Fire Permit application and remittance. Therefore, you are delinquent with your 1988 fee and in violation of L.A.M.C. 57.31.03 and 57.04.12.

To avoid enforcement by the Fire Department, complete the enclosed Fire Permit application and return it with a check for the correct fee payable to Elias Martinez, City Clerk, in the self-addressed returned envelope no later than **OCTOBER 18, 1988.**

Mail to: City Clerk, Tax and Permit Division
P.O. Box 30626
Los Angeles, CA 90030-0626

Failure to comply with this notice will result in legal action being taken against you. This legal action can result in the discontinued use of your underground tank or atmospheric tank system. In addition, a Fire Department inspection will be made of your facility and if you are not in compliance with the Requirements For Existing Underground Tanks, L.A.M.C. 57.31.35, you will be cited for this violation.

To operate your underground tank or atmospheric tank system in 1989, you must renew your Fire Permit. During November 1988, you will receive your 1989 Fire Permit renewal notice from the City Clerk.

If you have any questions or need additional information, please contact the Los Angeles City Fire Department, Underground Tank Unit, Monday through Friday, 9:00 a.m. to 3:00 p.m., at (213) 485-7543.

Thank you for your cooperation.

I THINK ON SYSTEM

C. G. Drummond
Fire Marshal

5-23-88

AN EQUAL EMPLOYMENT OPPORTUNITY – AFFIRMATIVE ACTION EMPLOYER

1925

INFORMATION

WHAT IS AN UNDERGROUND STORAGE TANK? Any atmospheric tank which is partially or completely below the surface of the ground and is used to store or process a hazardous substance including any connected piping or appurtenances.

IS IT NECESSARY TO COMPLETE THE ENCLOSED FIRE PERMIT APPLICATION IF MY BUSINESS HAS A FIRE PERMIT OR OTHER TYPE OF PERMITS OR CERTIFICATES ISSUED BY THE FIRE DEPARTMENT? Yes, the Fire Permit for underground tank or atmospheric tank systems is in addition to any other fire permits or certificates you may possess.

WHAT ARE THE NEW UNDERGROUND TANK LAWS? Los Angeles Municipal Code Sections 57.31.01 through 57.31.54.

WHO IS RESPONSIBLE FOR COMPLIANCE WITH THE LAW? The owners of underground tanks.

HOW OFTEN ARE THE FIRE PERMIT FEES PAID? Your New Fire Permit fee for underground tank and atmospheric tank systems is due no later than **OCTOBER 18, 1988.** This permit fee includes the City administrative fee and a State surcharge. Thereafter, the City Clerk will mail you a Fire Permit renewal notice each year. If you do not renew your Fire Permit, you may not operate your underground tanks. The renewal fee for each of the following four years will only be the City administrative fee. The State surcharge is only collected when you initially apply for the Underground Tank Fire Permit and at the State's option every fifth year thereafter.

FURTHER QUESTIONS? Telephone the Los Angeles City Fire Department, Underground Tank Unit, at (213) 485-7543.

INSTRUCTIONS

1. Complete Section 1 of the Fire Permit application.

2. To complete Section 2 of the application (Calculating Fee):

   a. Enter the number of underground tanks that are located at the business address in the two spaces provided.

   b. Multiply the Fire Permit fee, $67, times the number of underground tanks and subtotal in the space provided.

   c. Multiply the State Surcharge, $56, times the number of underground tanks and subtotal in the space provided.

   d. Remit the sum of the two subtotals to the City Clerk for your Fire Permit to operate underground tanks.

3. After completing Sections 1 and 2, return the application with your check, payable to Elias Martinez, City Clerk, in the enclosed self-addressed envelope.

4. The application and permit fee must be return no later than **OCTOBER 18, 1988.**

5. For questions regarding this application, contact the Los Angeles City Fire Department, Underground Tank Unit at (213) 485-7543.

EWM/9-26-88/0359w

Los Angeles Fire Department - Official Inspection Report
HAZARDOUS MATERIALS BUSINESS PLAN (HMBP)
200 N. Main Street
Los Angeles, CA 90012
(213) 978-3680
www.lafd.org

INSPECTOR NAME:	DISTRICT:	FIRE STATION:	APN:	NOTICE#:	INSPECTION DATE:
JEFFREY HUDSON	413	078		DAW5N3YKN	11/13/2015

MARCUS ANGUIANO
WEDDINGTON GOLF & TENNIS
4141 WHITSETT AVE
STUDIO CITY, CA 91604
(818) 760-3250

CERS ID: 10244989
FACILITY ID: FA0012541

NVO = No Violation Observed OUT = Out of Compliance NA = Not Applicable UD = Undetermined COS = Corrected On Site RPT = VDG =

Permit

1 Regulated facility obtained an annually renewable Unified Program Facility Permit
■ NVO ☐ OUT ☐ NA ☐ UD ☐ COS ☐ RPT

2 Unified Program Facility Permit posted in a conspicuous place on the premises
■ NVO ☐ OUT ☐ NA ☐ UD ☐ COS ☐ RPT

HMBP

HMBP Established & Submitted

3 Established and adequately implemented a business plan
☐ NVO ■ OUT ☐ NA ☐ UD ☐ COS ☐ RPT
CLASS II
COMPLY BY: ~~12/13/2015~~

Violation Description:
Failed to adequately establish and implement a Hazardous Materials Business Plan (HMBP) when storing and/or handling a hazardous material in reportable quantities. 19 CCR 4 2729.1, 2731, 2732; HSC 6.95 25507 HSC 6.95 25507

4 Adequate completion and electronic submission of a business plan
☐ NVO ■ OUT ☐ NA ☐ UD ☐ COS ☐ RPT
CLASS II
COMPLY BY: ~~12/13/2015~~

Violation Description:
Failed to complete and/or electronically submit a complete Hazardous Materials Business Plan (HMBP) when storing and/or handling hazardous materials or a mixture containing a hazardous material at or above the threshold quantities:
(1) equal to or greater than 500 pounds for a solid, 55 gallons for a liquid, or 200 cubic feet for a compressed gas, or
(2) equal to or greater than the applicable federal threshold planning quantity (TPQ) for an extremely hazardous substance (EHS) listed in Appendix A, Part 355, Title 40, of the Code of Federal Regulations.
(3) radioactive materials that are handled in quantities for which an emergency plan is required to be adopted pursuant to Part 30 (commencing with Section 30.1), Part 40 (commencing with Section 40.1), or Part 70 (commencing with Section 70.1), of Chapter 10 of Title 10 of the Code of Federal Regulations (54 Federal Register 14051), or pursuant to any regulations adopted by the state in accordance with those regulations. HSC 6.95 25505, 25508(a)(1), 25508(d)

Facility Information

6 Adequate completion and electronic submission of Owner/Operator and Business Activities Forms
☐ NVO ■ OUT ☐ NA ☐ UD ☐ COS ☐ RPT
MINOR
COMPLY BY: ~~12/13/2015~~

Violation Description:
Failure to complete and electronically submit the Business Activities Page and/or Business Owner Operator Identification Page. HSC 25508(a)(1), 19 CCR 4 2729.2(a)(1)

Chemical Inventory

7 Adequate completion and electronic submission of hazardous materials inventory information
☐ NVO ■ OUT ☐ NA ☐ UD ☐ COS ☐ RPT
MINOR
COMPLY BY: ~~12/13/2015~~

Violation Description:
Failure to complete and electronically submit hazardous material inventory information for all reportable hazardous materials on site. HSC 6.95 25506, 25505(a)(1), 25508(a)(1)

BUSINESS:	FACILITY ID:	NOTICE#:	INSPECTION DATE:
WEDDINGTON GOLF & TENNIS	FA0012541	DAW5N3YKN	11/13/2015

NVO = No Violation Observed OUT = Out of Compliance NA = Not Applicable UD = Undetermined COS = Corrected On Site RPT = VDG =

HMBP

Site Map

8 Adequate completion and electronic submission of annotated Site Map with all required content

☐ NVO ■ OUT ☐ NA ☐ UD ☐ COS ☐ RPT

MINOR
COMPLY BY: ~~12/13/2015~~

Violation Description:

Failure to complete and electronically submit an annotated site map with all required content (north orientation, loading areas, internal roads, adjacent streets, storm and sewer drains, access and exit points, emergency shutoffs, evacuation staging areas, hazardous material handling and storage areas, and emergency response equipment). Updates to existing maps to meet these requirements shall be completed by January 1, 2015. HSC 25505(a)(2), 25508(a)(1)

Emergency Response Plan

9 Adequate completion and electronic submission of Emergency Response Plan and procedures

☐ NVO ■ OUT ☐ NA ☐ UD ☐ COS ☐ RPT

CLASS II
COMPLY BY: ~~12/13/2015~~

Violation Description:

Failure to establish and electronically submit an adequate Emergency Response Plan and procedures in the event of a reportable release or threatened release of a hazardous material, including, but not limited to, all of the following:
(A) Immediate notification to the appropriate local emergency rescue personnel and to the unified program agency.
(B) Procedures for the mitigation of a release or threatened release to minimize any potential harm or damage to persons, property, or the environment.
(C) Evacuation plans and procedures, including immediate notice, for the business site. HSC 6.95 25505(a)(3), 25508(a)(1)

10 Actual or threatened release reported to the CUPA and the California OES Warning Center

☐ NVO ■ OUT ☐ NA ☐ UD ☐ COS ☐ RPT

CLASS I
COMPLY BY: ~~12/13/2015~~

Violation Description:

Failure of business to provide an immediate, verbal report of a release or threatened release of a hazardous material to the CUPA and the California Office of Emergency Services (OES) Warning Center. HSC 6.95 25510(a)

Training

11 Training program submitted and adequate for the size of the business and materials handled

☐ NVO ■ OUT ☐ NA ☐ UD ☐ COS ☐ RPT

MINOR
COMPLY BY: ~~12/13/2015~~

Violation Description:

Failure to include and electronically submit an adequate training program in the Hazardous Materials Business Plan (HMBP), which is reasonable and appropriate for the size of the business and the nature of the hazardous material handled. HSC 6.95 25505(a)(4), 25508(a)(1)

12 Initial and annual employee training completed, documented and records made available for 3 years

☐ NVO ■ OUT ☐ NA ☐ UD ☐ COS ☐ RPT

MINOR
COMPLY BY: ~~12/13/2015~~

Violation Description:

Failure to (1) provide initial training and annual training, including refresher courses, to all employees in safety procedures in the event of a release or threatened release of a hazardous material, including, but not limited to, the Emergency Response Plan, and (2) document electronically or by hard copy and make available for a minimum of three years. HSC 6.95 25505(a)(4)

Annual Certification - Updates

13 Annually reviewed and electronically certified that HMBP is complete, accurate and up-to-date

☐ NVO ■ OUT ☐ NA ☐ UD ☐ COS ☐ RPT

MINOR
COMPLY BY: ~~12/13/2015~~

Violation Description:

Failure to annually review and electronically certify that the Hazardous Materials Business Plan (HMBP) is complete, accurate, and up-to-date. HSC 6.95 25508(c), 25508.2

Los Angeles Fire Department - Official Inspection Report
HAZARDOUS MATERIALS BUSINESS PLAN (HMBP)
200 N. Main Street
Los Angeles, CA 90012
(213) 978-3680
www.lafd.org

BUSINESS:	FACILITY ID:	NOTICE#:	INSPECTION DATE:
WEDDINGTON GOLF & TENNIS	FA0012541	DAW5N3YKN	11/13/2015

NVO = No Violation Observed OUT = Out of Compliance NA = Not Applicable UD = Undetermined COS = Corrected On Site RPT = VDG =

HMBP

14 HMBP updated within 30 days: chemical inventory, change of address, ownership, or business name — MINOR

☐ NVO ■ OUT ☐ NA ☐ UD ☐ COS ☐ RPT

COMPLY BY: ~~12/13/2015~~

Violation Description:

Failure to electronically update the Hazardous Materials Business Plan (HMBP) information within 30 days of:
(a) A 100 percent or more increase in the quantity of a previously disclosed material.
(b) Any handling of a previously undisclosed hazardous material
(c) Change of business address.
(d) Change of business ownership.
(e) Change of business name. HSC 6.95 25508.1(a)-(e)

15 Business plan electronically updated within 30 days of substantial changes in operations — MINOR

☐ NVO ■ OUT ☐ NA ☐ UD ☐ COS ☐ RPT

COMPLY BY: ~~12/13/2015~~

Violation Description:

Failure to electronically update the Hazardous Materials Business Plan (HMBP) information within 30 days of a substantial change in the handler's operations that requires modification to any portion of the HMBP. HSC 6.95 25508.1(f)

Property Owner Notification

16 Notified property owner in writing that bsuiness is subject to HMBP program and has complied

■ NVO ☐ OUT ☐ NA ☐ UD ☐ COS ☐ RPT

17 Facility on leased site notified property owner of HMBP and if requested provided copy within 5 days

■ NVO ☐ OUT ☐ NA ☐ UD ☐ COS ☐ RPT

As Applicable

Agricultural Handlers

18 Agricultural handler exemption requirements are met when not submitting an emergency response plan — CLASS II

☐ NVO ■ OUT ☐ NA ☐ UD ☐ COS ☐ RPT

COMPLY BY: ~~12/13/2015~~

Violation Description:

Failure to meet one or more of the
following ro comply with the agricultural handler exemption of electronically submitting an emergency response plan and procedures:
(1) The agricultural handler annually submits the inventory of
information required by Section 25505 to the statewide information
management system.
(2) Each building in which hazardous materials subject to this
article are stored is posted with signs, in accordance with
regulations that the office shall adopt, that provide notice of the
storage of any of the following:
(A) Pesticides.
(B) Petroleum fuels and oil.
(C) Types of fertilizers.
(3) The agricultural handler provides the training programs
specified in paragraph (4) of subdivision (a) of Section 25505.
HSC 6.95 25508(a)(1). 25507.1, 19 CCR 2733, 2734

BUSINESS:	FACILITY ID:	NOTICE#:	INSPECTION DATE:
WEDDINGTON GOLF & TENNIS	FA0012541	DAW5N3YKN	11/13/2015

NVO = No Violation Observed OUT = Out of Compliance NA = Not Applicable UD = Undetermined COS = Corrected On Site RPT = VDG =

****As Applicable****

19 Agricultural handler exemption requirements are met when not submitting a training program

☐ NVO ■ OUT ☐ NA ☐ UD ☐ COS ☐ RPT

CLASS II

COMPLY BY: ~~12/13/2015~~

Violation Description:

Failure to meet one or more of the
following to comply with the agricultural handler exemption of electronically submitting a training program in safety procedures:
(1) The agricultural handler annually submits the inventory of
information required by Section 25505 to the statewide information
management system.
(2) Each building in which hazardous materials subject to this
article are stored is posted with signs, in accordance with
regulations that the office shall adopt, that provide notice of the
storage of any of the following:
(A) Pesticides.
(B) Petroleum fuels and oil.
(C) Types of fertilizers.
(3) The agricultural handler provides the training programs
specified in paragraph (4) of subdivision (a) of Section 25505.
HSC 6.95 25508(a)(1). 25507.1, 19 CCR 2733, 2734

BUSINESS:	FACILITY ID:	NOTICE#:	INSPECTION DATE:
WEDDINGTON GOLF & TENNIS	FA0012541	DAW5N3YKN	11/13/2015

NVO = No Violation Observed OUT = Out of Compliance NA = Not Applicable UD = Undetermined COS = Corrected On Site RPT = VDG =

****As Applicable****

Remote Unstaffed Facility

20 Remote unstaffed facility exemption requirements are met when not submitting a business plan

☐ NVO ■ OUT ☐ NA ☐ UD ☐ COS ☐ RPT

CLASS II

COMPLY BY: ~~12/13/2015~~

Violation Description:

Failure to meet one or more of the
following to comply with the remote unstffed facility exemption of electronically submitting a business plan:
(1) The types and quantities of materials onsite are limited to
one or more of the following:
(A) One thousand standard cubic feet of compressed inert gases
(asphyxiation and pressure hazards only).
(B) Five hundred gallons of combustible liquid used as a fuel
source.
(C) Two hundred gallons of corrosive liquids used as electrolytes
in closed containers.
(D) Five hundred gallons of lubricating and hydraulic fluids.
(E) One thousand two hundred gallons of flammable gas used as a
fuel source.
(F) Any quantity of mineral oil contained within electrical
equipment, such as transformers, bushings, electrical switches, and
voltage regulators, if the spill prevention control and
countermeasure plan has been prepared for quantities that meet or
exceed 1,320 gallons.
(2) The facility is secured and not accessible to the public.
(3) Warning signs are posted and maintained for hazardous
materials pursuant to the California Fire Code.
(4) A one-time notification and inventory are provided to the
unified program agency along with a processing fee in lieu of the
existing fee. The fee shall not exceed the actual cost of processing
the notification and inventory, including a verification inspection,
if necessary.
(5) If the information contained in the initial notification or
inventory changes and the time period of the change is longer than 30
days, the notification or inventory shall be resubmitted within 30
days to the unified program agency to reflect the change, along with
a processing fee, in lieu of the existing fee, that does not exceed
the actual cost of processing the amended notification or inventory,
including a verification inspection, if necessary.
HSC 6.95 25505, 25506, 25507, 25508(a)(1)

Overall Inspection Comments

This report shall serve as a “NOTICE TO COMPLY” for Minor Violations, and a “NOTICE OF VIOLATION” for Major violations. Formal enforcement and/or penalty assessment may be initiated for any violations noted, and for those not corrected in a timely manner. You are, hereby, ordered by the Fire Chief to correct the above noted violations **WITHIN 30 DAYS, OR FORTHWITH IF INDICATED IN THE CORRECTION SUMMARIES PROVIDED.**

Signatures

BUSINESS:	FACILITY ID:	NOTICE#:	INSPECTION DATE:
WEDDINGTON GOLF & TENNIS	FA0012541	DAW5N3YKN	11/13/2015

By signing below I acknowledge that this inspection report and, if applicable, any violations contained herein have been reviewed and explained to me by the inspector.

MARCUS ANGUIANO

manager

Jeffrey Hudson

Fire Inspector I

Los Angeles Fire Department - Official Inspection Report
HAZARDOUS MATERIALS BUSINESS PLAN (HMBP)
FACILITY INSPECTION
200 N. Main Street
Los Angeles, CA 90012
(213) 978-3680

INSPECTOR NAME:	PHONE:	DISTRICT:	FIRE STATION:	APN:	NOTICE#:	INSPECTION DATE:
JERRY KAO	2132478463		078		DAFME0UIT	10/16/2018

LUANNE DAVIS

WEDDINGTON GOLF & TENNIS
4141 WHITSETT AVE
STUDIO CITY, CA 91604
(818) 760-3250

CERS ID: 10244989
FACILITY ID: FA0012541
RECORD ID: PR0009078

NVO = No Violation Observed OUT = Out of Compliance NA = Not Applicable UD = Undetermined COS = Corrected On Site RPT = VDG =

Administration

1 Established/implemented a business plan when handling hazardous materials in reportable quantities
☐ NVO ■ OUT ☐ NA ☐ UD ☐ COS ☐ RPT
CLASS II
COMPLY BY: 11/15/2018

Violation Description:
Failure to establish and implement a business plan when storing hazardous materials at or above the reportable threshold quantities. HSC 6.95 25507

Violation Comments:
OBSERVATION: The business failed to establish and implement a business plan in CERS for 2018 when handling hazardous materials at or above the reportable threshold quantities.

CORRECTIVE ACTION: Login to CERS and establish and implement a business plan for the facility. Submit documentation of correction to the unified program agency.

2 Business plan electronically submitted when handling hazardous materials in reportable quantities
■ NVO ☐ OUT ☐ NA ☐ UD ☐ COS ☐ RPT

3 Business plan readily available to site personnel responsible for emergency response or training
■ NVO ☐ OUT ☐ NA ☐ UD ☐ COS ☐ RPT

4 Business plan reviewed and electronically certified as complete/accurate on or before the due date
■ NVO ☐ OUT ☐ NA ☐ UD ☐ COS ☐ RPT

5 Updated within 30 days of 100% increase or new haz; change of address/owner/name; or change in ops
■ NVO ☐ OUT ☐ NA ☐ UD ☐ COS ☐ RPT

6 Actual or threatened release reported to the unified program agency and Cal OES
■ NVO ☐ OUT ☐ NA ☐ UD ☐ COS ☐ RPT

7 Property owner notified in writing that business is in compliance with business plan requirements
■ NVO ☐ OUT ☐ NA ☐ UD ☐ COS ☐ RPT

8 Lessee provided copy of business plan to owner within 5 days after request
■ NVO ☐ OUT ☐ NA ☐ UD ☐ COS ☐ RPT

Owner/Operator Information

9 Business Owner Operator Identification and Business Activities information electronically submitted
☐ NVO ■ OUT ☐ NA ☐ UD ☐ COS ☐ RPT
MINOR
COMPLY BY: 11/15/2018

Violation Description:
Failure to complete and electronically submit the Business Activities Page and/or Business Owner Operator Identification Page. 19 CCR 4 2652(a)(1); 6.95 25508(a)(1)

Violation Comments:
OBSERVATION: The business failed to complete and electronically submit the:
1) Business Activities Page
2) Business Owner Operator Identification Page

CORRECTIVE ACTION: Complete and electronically submit the Business Activities Page and Business Owner Operator Identification Page.

Los Angeles Fire Department - Official Inspection Report
HAZARDOUS MATERIALS BUSINESS PLAN (HMBP)
FACILITY INSPECTION
200 N. Main Street
Los Angeles, CA 90012
(213) 978-3680

BUSINESS:	FACILITY ID:	NOTICE#:	INSPECTION DATE:
WEDDINGTON GOLF & TENNIS	FA0012541	DAFME0UIT	10/16/2018

NVO = No Violation Observed OUT = Out of Compliance NA = Not Applicable UD = Undetermined COS = Corrected On Site RPT = VDG =

Inventory

10 Complete Hazardous Materials Inventory information electronically submitted — MINOR

☐ NVO ■ OUT ☐ NA ☐ UD ☐ COS ☐ RPT — COMPLY BY: 11/15/2018

Violation Description:

Failure to complete and electronically submit hazardous material inventory forms information for all reportable hazardous materials on site at or above reportable quantities. HSC 6.95 25506, 25505(a)(1), 25508(a)(1)

Violation Comments:

OBSERVATION: The business failed to complete and electronically submit chemical inventory information for all reportable hazardous materials on site at or above reportable quantities for 2018 in CERS.

CORRECTIVE ACTION: Login to CERS review, update and resubmit all hazardous materials inventory on site at or above reportable quantities.

Site Map

11 Site Map with all required content electronically submitted — MINOR

☐ NVO ■ OUT ☐ NA ☐ UD ☐ COS ☐ RPT — COMPLY BY: 11/15/2018

Violation Description:

Failure to complete and electronically submit a site map with all required content. HSC 25505(a)(2), 25508(a)(1)

Violation Comments:

OBSERVATION: The business failed to complete and electronically submit a site map with all required content including: north orientation, loading area, internal roads, adjacent streets, storm and sewer drains, access and exit points, emergency shut offs, evacuation staging area, hazardous materials/waste storage areas and emergency response equipment.

CORRECTIVE ACTION: Login to CERS complete and electronically submit a site map with all required content. Please see site map template and required elements.

Emergency Response Plan

12 Electronically submitted response plan/procedures for release/threatened release of hazmat — CLASS II

☐ NVO ■ OUT ☐ NA ☐ UD ☐ COS ☐ RPT — COMPLY BY: 11/15/2018

Violation Description:

Failure to establish and electronically submit adequate emergency response procedures for a release or threatened release of a hazardous material. HSC 6.95 25505(a)(3), 25508(a)(1); 19 CCR 4 2658

Violation Comments:

OBSERVATION: The business failed to establish and electronically submit adequate and EMERGENCY RESPONSE/CONTINGENCY PLAN form in CERS for 2018 for a release or threatened release of a hazardous material.

CORRECTIVE ACTION: Login to CERS complete an EMERGENCY RESPONSE/CONTINGENCY PLAN form and submit electronically in CERS. Please see email attachment for an EMERGENCY RESPONSE/CONTINGENCY PLAN form.

Training Program

13 Established and electronically submitted adequate training program

■ NVO ☐ OUT ☐ NA ☐ UD ☐ COS ☐ RPT

14 Provided initial and annual training and maintained training records for a minimum of three years

■ NVO ☐ OUT ☐ NA ☐ UD ☐ COS ☐ RPT

Remote, Unstaffed

15 Remote unstaffed facility exemption requirements are met when not submitting a business plan

☐ NVO ☐ OUT ■ NA ☐ UD ☐ COS ☐ RPT

Agricultural Handlers

Los Angeles Fire Department - Official Inspection Report
HAZARDOUS MATERIALS BUSINESS PLAN (HMBP)
FACILITY INSPECTION
200 N. Main Street
Los Angeles, CA 90012
(213) 978-3680

BUSINESS:	FACILITY ID:	NOTICE#:	INSPECTION DATE:
WEDDINGTON GOLF & TENNIS	FA0012541	DAFME0UIT	10/16/2018

NVO = No Violation Observed OUT = Out of Compliance NA = Not Applicable UD = Undetermined COS = Corrected On Site RPT = VDG =

Agricultural Handlers

16 Agricultural handler exemption requirements are met when not submitting an emergency response plan
☐ NVO ☐ OUT ■ NA ☐ UD ☐ COS ☐ RPT

17 Agricultural handler exemption requirements are met when not submitting a training program
☐ NVO ☐ OUT ■ NA ☐ UD ☐ COS ☐ RPT

18 Warning signs posted on buildings where pesticides, petroleum, or fertilizers are stored
☐ NVO ☐ OUT ■ NA ☐ UD ☐ COS ☐ RPT

General Facility Requirements

19 Administration/Documentation - General
■ NVO ☐ OUT ☐ NA ☐ UD ☐ COS ☐ RPT

20 Administration/Documentation - General Local Ordinance
■ NVO ☐ OUT ☐ NA ☐ UD ☐ COS ☐ RPT

21 Training - General
■ NVO ☐ OUT ☐ NA ☐ UD ☐ COS ☐ RPT

22 Training - General Local Ordinance
■ NVO ☐ OUT ☐ NA ☐ UD ☐ COS ☐ RPT

23 Operations/Maintenance - General
■ NVO ☐ OUT ☐ NA ☐ UD ☐ COS ☐ RPT

24 Operations/Maintenance - General Local Ordinance
■ NVO ☐ OUT ☐ NA ☐ UD ☐ COS ☐ RPT

25 Release/Leaks/Spills - General
■ NVO ☐ OUT ☐ NA ☐ UD ☐ COS ☐ RPT

26 Release/Leaks/Spills - General Local Ordinance
■ NVO ☐ OUT ☐ NA ☐ UD ☐ COS ☐ RPT

27 Abandonment/Illegal Disposal/Unauthorized Treatment - General
■ NVO ☐ OUT ☐ NA ☐ UD ☐ COS ☐ RPT

28 Abandonment/Illegal Disposal/Unauthorized Treatment - General Local Ordinance
■ NVO ☐ OUT ☐ NA ☐ UD ☐ COS ☐ RPT

Overall Inspection Comments

Consent to enter, inspect and take photographs was given by: Launne Davis

The Business Activities, Owner/Operator Identification, Hazardous Materials Inventory, Site Map, Emergency Response/Contingency Plan and Employee Training Plan sections were reviewed in CERS and field verified. Review and correct any violations indicated previously in this report, on or before the COMPLY BY date associated with each violation.

NOTE:
The LAMC, Sections (L.A.M.C. SECTION 57.105.1.4; 57.120.3; 57.121.2 and 57.121.2.1.) requires businesses that store, use or handle hazardous materials in the City of Los Angeles to obtain a Consolidated Permit from the Los Angeles Fire Department CUPA
**** Annual submission of a Hazardous Materials Business Plan into CERS is required between January 1 and March 1 of every year.
Please remember that any change in inventory of greater than 100 percent will require new submission within 30 days of that change.
As a reminder, you must complete all the required sections in CERS. This includes the owner/operator and business activities section, inventory and site map section, and the contingency plan and employee training section. The CERS site has a very detailed help

BUSINESS:	FACILITY ID:	NOTICE#:	INSPECTION DATE:
WEDDINGTON GOLF & TENNIS	FA0012541	DAFME0UIT	10/16/2018

section for any question that you may have.

**********Upon completion of the required CERS submittals and the resolution of all the above mentioned violations, please respond via email to the issuing inspector to have the submittals reviewed and the violations cleared. **********

Reports emailed to:

[redacted]

This report shall serve as a "NOTICE TO COMPLY" for Minor Violations, and a "NOTICE OF VIOLATION" for Major violations. Formal enforcement and/or penalty assessment may be initiated for any violations noted, and for those not corrected in a timely manner. You are, hereby, ordered by the Fire Chief to correct the above noted violations **WITHIN 30 DAYS, OR FORTHWITH IF INDICATED IN THE CORRECTION SUMMARIES PROVIDED.**

Customer Feedback Survey

Please take a moment to participate in our Los Angeles Fire Department CUPA customer feedback survey by utilizing the link below:
https://www.surveymonkey.com/r/CUPAFEEDBACK

LAFD CUPA information

For further information or questions please visit the following link:
https://www.lafd.org/fire-prevention/cupa

Signatures

Luanne Davis

Manager

Jerry Kao

Fire Inspector I

2132478463

H-2 Artificial Turf Memo

ESA

626 Wilshire Boulevard
Suite 1100
Los Angeles, CA 90017
213.599.4300 phone
213.599.4301 fax

esassoc.com

technical memorandum

date October 6, 2021

to Kimberly Henry, City Planner, Los Angeles City Planning

Cc

from Alan Sako, Director or Air Quality, Climate and Acoustics Analyst, ESA

subject Summary of Artificial Turf Studies on Human Health

Proposed Harvard-Westlake River Park Project Artificial Turf

Harvard-Westlake School (Applicant or School) is proposing to repurpose a site currently occupied by a private nine-hole, 27-par golf course and tennis facility, for use as an athletic and recreational facility for its students, employees and the general public (Project). The area proposed for the Project consists of a 16.1-acre (701,428 square foot) parcel, owned by the School (the Property) and located at 4141 Whitsett Avenue, and a 1.1-acre (47,916 square foot) parcel the School leases from Los Angeles County (Leased Property) (portion of Assessor Parcel Number [APN] 2375-018-903), which collectively comprise the 17.2-acre (749,344 square foot) project site (Project Site).

Under existing conditions, in order to maintain an appropriate, manicured playing field for golf, the Project Site has limited understory landscaping and ornamental vegetation, non-diverse and non-native trees (whose primary function is to delineate one golf hole from another) and resource-intensive turf grass. The Project would replace the existing uses with new athletic and recreational facilities, including outdoor athletic fields utilizing artificial grass as a sustainable alternative to turf grass, thereby reducing irrigation water demand and avoiding the use of pesticides associated with the current golf course. According to the United States Environmental Protection Agency (USEPA), "health effects of pesticides depend on the type of pesticide. Some, such as the organophosphates and carbamates, affect the nervous system. Others may irritate the skin or eyes. Some pesticides may be carcinogens. Others may affect the hormone or endocrine system in the body."[1] However, the USEPA also states that "people are likely to be exposed to only very small amounts of a pesticides – too small to pose a risk" and that "[b]efore approving a pesticide, EPA sets limits on how the pesticide may be used, how often it may be used, what protective clothing or equipment must be used, and so on. These limits are designed to protect human health and the

1 USEPA, Human Health Issues Related to Pesticides, https://www.epa.gov/pesticide-science-and-assessing-pesticide-risks/human-health-issues-related-pesticides, last updated on March 7, 2017. Accessed January 14, 2021.

environment."[2] According to the USEPA, pesticides also "have the potential to contaminate drinking water supplies… and can make their way into ground water or surface water systems that feed drinking water supplies."[3] The USEPA states that "[w]hether these contaminants pose a health risk depends on how toxic the pesticides are, how much is in the water, and how much exposure occurs on a daily basis."[4] Thus, existing adverse health effects to users of the existing site facilities from pesticides currently used at the Project Site may be small but would be dependent on a number of factors including the type of pesticides used, frequency, method and quantity of application, and user exposure.

The following provides a discussion of the composition of artificial turf, which includes an overview of the components of artificial turf and the compounds of potential concern regarding human health. An overview of the general concepts in evaluating human health risk is provided, followed by a discussion of several research studies that assessed the potential risks of exposure to compounds of potential concern from artificial turf material. The information disclosed herein provides available facts and evidence from which the Environmental Impact Report (EIR) for the Project may rely on to evaluate the potential for the Project's artificial turf to create a significant hazard to the public or the environment through the routine transport, use, or disposal of hazardous materials.

Composition of Artificial Turf

Artificial turf fields are designed to simulate the experience of practicing and playing on grass fields, and have been installed in thousands of locations in the United States and around the world for uses ranging from casual recreation to professional sports. The artificial turf to be installed with the Project would be supplied by FieldTurf or a similar company that produces turf of similar composition and quality and would consist of four components: fiber, infill, backing, and underlayment. The fiber would consist of polyethylene and would be grass-like in appearance. The polyethylene fibers are shaped into small, green artificial grass blades attached to a backing to imitate a playing field. The infill, which would be used to provide stability, would be comprised of approximately 30 percent by weight of tire-derived styrene butadiene rubber (SBR) and approximately 70 percent by weight of sand. The fiber and infill would be supported by a backing made up of a combination of permeable woven and unwoven polypropylene fabrics that provide strength and vertical drainage. Underlayment would consist of a drainage tile or an aggregate rock base.

The artificial grass blades are formed through a molding and extrusion process, which uses per- and polyfluoroalkyl substances (PFAS). PFAS are not used in the artificial grass blades or base material themselves. Rather, PFAS are used during the extrusion process to avoid clogging of the extruding machines. PFAS refers to a group of manmade compounds containing carbon-fluorine bonds. Within the PFAS group, the State Office of Environmental Health Hazard Assessment (OEHHA) has identified perfluorooctanoic acid (PFOA) and perfluorooctanesulfonic acid (PFOS) as compounds known to have a risk of causing cancer or reproductive toxicity.[5] According to the State Water Resources Control Board (SWRCB), PFOS and PFOA have been extensively produced and studied in the United States and have been used in consumer products such as carpets,

---

2 USEPA, Human Health Issues Related to Pesticides, https://www.epa.gov/pesticide-science-and-assessing-pesticide-risks/human-health-issues-related-pesticides, last updated on March 7, 2017. Accessed January 14, 2021.

3 USEPA, Drinking Water and Pesticides, https://www.epa.gov/safepestcontrol/drinking-water-and-pesticides, last updated on June 19, 2017. Accessed January 14, 2021.

4 USEPA, Drinking Water and Pesticides, https://www.epa.gov/safepestcontrol/drinking-water-and-pesticides, last updated on June 19, 2017. Accessed January 14, 2021.

5 OEHHA, Safe Drinking Water and Toxic Enforcement Act of 1986, Chemicals Known to the State to Cause Cancer or Reproductive Toxicity, January 3, 2020.

clothing, fabrics for furniture, paper packaging for food, and other materials (e.g., cookware) designed to be waterproof, stain-resistant or non-stick. In addition, they have been used in fire-retarding foam and various industrial processes.[6] Exposure to PFOS and PFOA can occur through ingestion of food and water and contact with food packaging, consumer products, and house dust.[7]

The infill SBR, also referred to as "recycled tire crumb rubber" (or "crumb rubber"), is commonly manufactured from recycled tires. The crumb rubber (mixed with sand) is added for ballast, support for the artificial grass blades, and as cushioning for field users. The SBR infill material used on these fields is produced from automobile and truck tires, which are cleaned, separated from other non-rubber components of the tires, and reprocessed to create "crumb"-sized material, with approximate diameters ranging from 1 to 6 millimeters (mm).[8] According to a USEPA study, tires are manufactured with a range of materials, including rubber and elastomers; reinforcement filler material; curatives including vulcanizing agents, activators and accelerators; antioxidants and antiozonants; inhibitors and retarders; extender oils and softeners; phenolic resins, plasticizers; metal wire; polyester or nylon fabrics; and bonding agents.[9] Compounds of potential concern range from polycyclic aromatic hydrocarbons (PAHs) in carbon black to zinc oxide, which is used as a vulcanizing agent and may contain trace amounts of lead and cadmium. The predominant metals include zinc, resulting from zinc oxide used as an activator in the tire vulcanization process; iron and manganese from the steel belts and beads used in the tires; barium, which is used to catalyze the synthesis of polybutadiene rubber; lead, which was formerly used as an activator of the vulcanization process; and chromium, which is used in steel production. Modern day production of SBR material from tires typically includes a step to remove 99 percent of the steel belting and bead material, which results in lower levels of lead, iron, manganese, and chromium in the SBR material relative to earlier products.[10]

If there are potential hazards from exposure to crumb rubber, as analyzed below, such hazards might occur from inhalation, ingestion, or contact with crumb rubber particulates. Particulate matter is a class of air pollutants that consists of solid (including metals) and liquid airborne particles in an extremely small size range. Ambient air quality standards have been adopted at the federal (National Ambient Air Quality Standards [NAAQS]) and State (California Ambient Air Quality Standards [CAAQS]) level for particulate matter measured in two size ranges: respirable particulate matter (PM10), for particulate matter less than 10 microns in diameter, and fine particulate matter (PM2.5), for particulate matter less than 2.5 microns in diameter. Fine particulates small enough to be inhaled into the deepest parts of the human lung can potentially cause adverse health effects. High levels of particulates have also been known to exacerbate chronic respiratory ailments, such as bronchitis and asthma, and have been associated with increased emergency room visits and hospital admissions.

As noted above, carbon black is a component of the SBR material, composed of nanoparticles that are much smaller than PM10 and PM2.5 (nanoparticles vary in size from 1 to 100 nanometers, with a billion nanometers forming a meter). Carbon black is used primarily as a reinforcing agent for rubber, utilized largely in the

6 SWRCB, Perfluorooctanoic acid (PFOA) and Perfluorooctanesulfonic acid (PFOS), October 2020, https://www.waterboards.ca.gov/drinking_water/certlic/drinkingwater/PFOA_PFOS.html. Accessed November 16, 2020.

7 SWRCB, Perfluorooctanoic acid (PFOA) and Perfluorooctanesulfonic acid (PFOS), October 2020, https://www.waterboards.ca.gov/drinking_water/certlic/drinkingwater/PFOA_PFOS.html. Accessed November 16, 2020.

8 Lim, Ly, & Walker, Randi, An assessment of chemical leaching, releases to air and temperature at crumb-rubber infilled synthetic turf fields. New York State Department of Environmental Conservation (NYDEC), 2009.

9 USEPA, Synthetic Turf Field Recycled Tire Crumb Rubber Research Under the Federal Research Action Plan, Final Report Part 1– Tire Crumb Rubber Characterization Volume 1, EPA/600/R-19/051.1, July 2019.

10 CalRecycle/OEHHA, Evaluation of Health Effects of Recycled Waste Tires in Playground and Track Products, January 2007.

manufacturing of automotive tires (it is also used as a colorant in inks, paints, plastics, and paper).[11] OEHHA has identified carbon black as a compound known to have a risk of causing cancer or reproductive toxicity.[12] OEHHA notes that exposure to carbon black does not occur when it remains bound within a product matrix, such as within rubber, ink, or paint.[13]

Crumb rubber may also emit trace to low levels of volatile organic compounds (VOCs) and semi-volatile organic compounds (SVOCs) (including PAHs and phthalates) into the air, depending on outdoor air temperatures.[14] PAHs and phthalates refers groups of compounds, some of which have been identified by OEHHA as compounds known to have a risk of causing cancer or reproductive toxicity, such as chrysene, naphthalene, and di(2-ethylhexyl)phthalate (DEHP).[15]

The sand portion of the infill would contain crystalline silica. Crystalline silica is a common mineral found in many naturally occurring materials such as sand, concrete, stone and mortar. Crystalline silica is also used to make products such as glass, pottery, ceramics, bricks, concrete and artificial stone. OEHHA has identified crystalline silica as a compound known to have a risk of causing cancer, chronic obstructive pulmonary disease, kidney disease, and silicosis, which is an incurable lung disease.[16,17] According to the United States Department of Labor, "being near sand or other silica-containing materials is not hazardous. The hazard exists when specific activities create respirable dust that is released into the air"[18] that then could be inhaled. The potential hazards related to crystalline silica are also discussed below.

According to the USEPA, concerns have also been raised about the potential for exposure to microbial pathogens at artificial turf fields. A potential hazard could result from exposure to microbiological pathogens, such as methicillin-resistant *Staphylococcus aureus* (MRSA),[19] which if valid could lead to difficulty in treating infections.

In 2008, the California Attorney General's office and the Center for Environmental Health initiated legal action against two synthetic turf companies under California Proposition 65. The action called for turf manufacturers to reformulate their products to eliminate the lead risk to children. In 2010, the Attorney General and the turf companies reached a final settlement on the lawsuits, and the settlements limit the lead content of any synthetic turf product to be installed in California to 50 milligrams per kilogram (mg/kg) or less, equivalent to 50 parts per million (ppm) or less.[20] The limit is below the California Department of Public Health lead abatement

11 USEPA, Carbon Black Production Area Sources: National Emission Standards for Hazardous Air Pollutants (NESHAP), October 28, 2020, https://www.epa.gov/stationary-sources-air-pollution/carbon-black-production-area-sources-national-emission-standards. Accessed November 16, 2020.

12 OEHHA, Safe Drinking Water and Toxic Enforcement Act of 1986, Chemicals Known to the State to Cause Cancer or Reproductive Toxicity, January 3, 2020.

13 OEHHA, Safe Drinking Water and Toxic Enforcement Act of 1986 (Proposition 65), Notice to Interested Parties, February 21, 2003.

14 USEPA, Synthetic Turf Field Recycled Tire Crumb Rubber Research Under the Federal Research Action Plan, Final Report Part 1– Tire Crumb Rubber Characterization Volume 1, EPA/600/R-19/051.1, July 2019.

15 OEHHA, Safe Drinking Water and Toxic Enforcement Act of 1986, Chemicals Known to the State to Cause Cancer or Reproductive Toxicity, January 3, 2020.

16 OEHHA, Safe Drinking Water and Toxic Enforcement Act of 1986, Chemicals Known to the State to Cause Cancer or Reproductive Toxicity, January 3, 2020.

17 U.S. Department of Labor, Silica, Crystalline, https://www.osha.gov/silica-crystalline/background-info. Accessed February 1, 2021.

18 U.S. Department of Labor, Silica, Crystalline, https://www.osha.gov/silica-crystalline/background-info. Accessed February 1, 2021.

19 USEPA, Synthetic Turf Field Recycled Tire Crumb Rubber Research Under the Federal Research Action Plan, Final Report Part 1– Tire Crumb Rubber Characterization Volume 1, EPA/600/R-19/051.1, July 2019.

20 Superior Court of California for the County of Alameda, People of the State of California, et. al. v. Beaulieu et. al., Consent Judgement as to Defendant Beaulieu Group, LLC, Case No. RG08-407310, June, 11, 2010.

certification program standards that defines “lead-contaminated soil” as soil in children's play areas that contains lead equal to or in excess of 400 ppm[21] and below the Department of Toxic Substances Control (DTSC) screening level for residential soil of 80 ppm.[22] The settlement follows settlements with another synthetic turf manufacturer from the previous year and are the nation’s first enforceable standards applicable to lead in synthetic turf.[23]

Concepts of Human Health Risk Evaluation

A human health risk evaluation is used to assess whether exposure to chemicals would pose a health risk to humans. The evaluation includes several components, including data evaluation to characterize the chemicals present and their concentrations; an exposure assessment to evaluate what receptors could be exposed to the chemicals and through which pathways (i.e., inhalation, ingestion, dermal contact); and a risk characterization. The risk characterization includes the assessment of non-carcinogenic (non-cancer) and carcinogenic (cancer) risks to potential on-site receptors on the artificial turf fields.

Potential exposure pathways for the chemicals present on or in the artificial turf and crumb rubber include breathing (i.e., inhalation exposure), skin contact with the material (i.e., dermal exposure), and/or ingestion of the material (i.e., ingestion exposure).

Carcinogenic compounds are not considered to have dose levels below which there are no risks. Any exposure, therefore, will have some associated risk. Incremental health risks associated with exposure to carcinogenic compounds is defined in terms of the probability of developing cancer as a result of exposure to a chemical at a given concentration. To address potential additive effects, the estimated cancer risks for each chemical and exposure route are summed to estimate the total excess cancer risk for the exposed individual.

The Hazard Quotient is used to evaluate potential non-cancer health risks for each chemical. To address potential additive non-cancer effects, the individual Hazard Quotient for each chemical and exposure route is summed to calculate a Hazard Index. The Hazard Index is calculated by dividing the maximum modeled concentration of a compound at the maximum impacted sensitive receptor by the Reference Exposure Level (REL). The REL is the concentration at or below which no adverse non-cancer health effects are known or expected to occur for that compound. Therefore, a Hazard Index of less than 1.0 means that the maximum impacted sensitive receptor would be exposed to concentrations at a level in which adverse non-cancer health effects would not be known or expected to occur.

Health-based screening levels established by the regulatory agencies can also be used to provide a conservative estimate of exposure risks. These levels are established by governmental agencies using conservative exposure assumptions and cancer risk and non-cancer Hazard Index information discussed above.

---

21 Title 17, California Code of Regulations, Division 1, Chapter 8, Article 1, Section 35036.

22 DTSC, Human Health Risk Assessment (HHRA) Note Number 3, June 2020.

23 Artificial Grass Market News, California AG’s Prop 65-Artificial Turf Grass Settlements Final, July 16, 2010, http://www.asgi.us/1932/prop-65-artificial-turf-grass.html, accessed November 17, 2020.

Artificial Turf Studies on Human Health

The following discussion provides a summary of scientific studies including from government agencies and studies that utilize government agency analysis methodologies on artificial turf regarding potential effects on human health.

2007 Integrated Waste Management Board Study

In 2007, the California Integrated Waste Management Board (now known as the California Department of Resources Recycling and Recovery or CalRecycle) published a report prepared under contract by the state's Office of Environmental Health Hazard Assessment (OEHHA) assessing potential risks to children using outdoor playground and track surfaces constructed from recycled waste tires.[24] The report, titled *Evaluation of Health Effects of Recycled Waste Tires in Playground and Track Products*, evaluated health risk associated with children's potential exposure to chemicals in the play surfaces via (1) ingestion of the loose rubber tire shreds using existing literature and through a gastric digestion simulation experiment[25] conducted as part of the study, (2) ingestion as a result of hand-to-surface contact followed by hand to mouth exposure, and (3) skin sensitization as a result of dermal contact. This study did not consider the inhalation route in estimating exposure because the playgrounds that were the subjects of this study were outdoors and it was considered that any SVOCs and VOCs from the rubber surfaces or fine particles becoming resuspended would enter the atmosphere and quickly disperse, precluding the inhalation of significant amounts. The following summarizes the risk associated with each exposure pathway:

- **Ingestion of loose tire shreds based on review of existing literature.** Based on review of 46 studies of chemicals released from tire shreds in laboratory settings and field studies, 49 chemicals were identified. The study used the highest concentration of each chemical identified to evaluate non-cancer and cancer health risks to a typical 3-year-old child resulting from the one-time ingestion of 10 grams of tire shreds. This is considered a conservative analysis since it uses maximum chemical concentrations across all 46 studies, even though concentrations vary significantly across the studies for any given chemical. For non-cancer risks, the study found that only exposure to zinc exceeded its health-based risk screening level. The hazard index based on all chemicals identified except zinc is 1.8, while that involving zinc is 6.9. However, OEHHA concluded that it is unlikely that exposure would produce adverse health effects because symptoms related to zinc ingestion develop over a period of weeks when zinc is ingested daily. In addition, the ingested dose of zinc would be less than the Recommended Dietary Allowance of 3 milligrams per day (mg/day) and the Tolerable Upper Intake Level of 7 mg/day for a 3-year-old child. At most, some gastrointestinal distress may be expected as a result of ingestion of such levels of zinc. Further, the amount of zinc leaching from ingested rubber could be substantially less than what was used in the calculations based on the gastric digestion simulation, described below. OEHHA concluded that since the hazard index based on all chemicals except zinc is close to 1, the first tier screening level assessment does not indicate that ingestion of 10 grams of tire shreds would represent a serious non-cancer health risk. Seven of the chemicals identified in the tire shreds would contribute to cancer risks, and the increased cancer risk to children less than 2 years in age, resulting from ingestion of 10 grams of tire shreds, would be 1.2 in 10 million, which is less than the *de minimis* level of 1 in 1,000,000. Due to slower respiratory rates and increased body weight of older children and adults, the increased cancer risk would be lower to those populations as compared to children less than 2 years in age.

[24] CalRecycle/OEHHA, Evaluation of Health Effects of Recycled Waste Tires in Playground and Track Products, January 2007.

[25] The gastric digestion experiment used three samples of shredded tire rubber obtained from three recyclers; two located in California and one in Ohio. Tire rubber were added to each of three glass flasks and a fourth control flask received no rubber. A 200 mls solution was added to each flask to simulate the environment of the human stomach.

- **Ingestion of loose tire shreds based on gastric digestion simulation.** A gastric digestion simulation experiment conducted by OEHHA detected 22 chemicals released from tire shreds after they were incubated for 21 hours at 37 degrees Celsius (C) (98.6 degrees Fahrenheit [F]) in a solution mimicking the gastric environment. Similar to the above assessment, the study used the concentration of each chemical detected to evaluate non-cancer and cancer risks to a typical 3-year-old child resulting from the one-time ingestion of 10 grams of tire shreds. For non-cancer risks, the study found that none of the chemical concentrations exceeded the health-based screening level. The hazard index for the mixture was 2.2, and OEHHA concluded that since the hazard index is close to one and risk assessment has conservatism built into the process, the first-tier screening level assessment does not indicate that ingestion of 10 grams of tire shreds would represent a serious non-cancer health risk, suggesting a low risk of non-cancer acute health effects. Five of the chemicals detected in the extract would contribute to cancer risks, and the cancer risk resulting from ingestion of 10 grams of tire shreds would be 3.7 in 100 million, which is considerably less than the *de minimis* level of 1 in 1,000,000.

- **Ingestion through hand-to-surface-to-mouth activity.** To evaluate health risks associated with ingestion of chemicals picked up on the hands and subsequently ingested, OEHHA performed wipe sampling of three in-use playground surfaces containing recycled tire rubber. Of the chemicals analyzed, only zinc and four polycyclic aromatic hydrocarbons (PAHs) (chrysene, fluoranthene, phenanthrene, and pyrene) were identified at levels that were at least three times background levels (i.e., ambient air conditions), and all concentrations were below chronic screening values, suggesting a low risk of adverse non-cancer health effects. Only one of the PAHs (chrysene) is a potential carcinogen. Assuming that youths, age 1 to 12, would use the playgrounds, the increased cancer risk resulting from chrysene would be 2.9 in a million. While this increased cancer risk level is slightly higher than the *de minimis* level of 1 in 1,000,000, OEHHA concluded that there was not a public health concern because this small magnitude of increased risk is at the low end of the acceptable range of 1 in 1,000,000 to 100 in 1,000,000.

- **Skin sensitization to surfaces made of recycled tire.** Natural rubber contains latex, a proven skin sensitizer. OEHHA contracted with a laboratory to perform skin sensitization testing of tire-derived surfacing, and found that these surfaces would not cause skin sensitization in children, nor would they be expected to elicit skin reactions in children already sensitized to latex.

In addition, the OEHHA study reviewed soil and air quality data obtained after a fire in a playground surface made of chipped tires at the Yulupa Elementary School in Sonoma County. Although soil sampling showed detectable levels of metals, VOCs, PAHs, dioxins, and furans, the concentrations were at or below background levels, indicating a low risk to the environment. The air above the burn site was judged by USEPA to pose no health risks to cleanup workers, and the soil/rubber mixture removed from the site was judged to be a nonhazardous waste suitable for disposal in a designated Class III disposal facility.

2009 Office of Environmental Health Hazard Assessment Study

In 2009, OEHHA published a report assessing the health effects associated with chemicals measured in the air above artificial turf fields.[26] The report, titled *Chemicals and particulates in the air above the new generation of artificial turf playing fields, and artificial turf as a risk factor for infection by methicillin-resistant staphylococcus aureus (MRSA), Literature review and data gap identification,* discussed the results of five studies that measured chemical and/or particulate concentrations above artificial turf fields and three studies that analyzed gaseous emissions from tire-derived crumb rubber in a laboratory setting. The study included a human health risk

[26] OEHHA, Chemicals and particulates in the air above the new generation of artificial turf playing fields, and artificial turf as a risk factor for infection by methicillin-resistant *Staphylococcus aureus* (MRSA), Literature review and data gap identification, July 2009.

evaluation to assess the increased lifetime cancer risk and risk of developmental/reproductive toxicity resulting from inhalation of VOCs and PAHs by soccer players, ages 5 to 55 years, playing on artificial turf with tire-derived infill.

The most complete data set was from a study of indoor stadiums conducted in 2006. Using the highest concentrations detected, OEHHA calculated the increased lifetime cancer risk from inhalation for the eight potential carcinogens identified in that study. The risk evaluation concluded that five of the eight chemicals were associated with an increased cancer risk above the *de minimis* level of 1 in 1,000,000: benzene, formaldehyde, naphthalene, nitro methane, and styrene. The increased cancer risk associated with these compounds ranged from 1.6 in 1,000,000 for formaldehyde to 8.7 in 1,000,000 for nitromethane which is at the low end of the acceptable range of 1 in 1,000,000 to 100 in 1,000,000. The risk evaluation also states that two of the chemicals identified in the 2006 Norway study are known to cause developmental/reproductive toxicity: benzene and toluene. However, the chemical intake of these compounds via field air was well below the maximum allowable dose level for each chemical.

The measured chemical concentrations of the 2006 study may be higher than would occur outdoors because the samples were obtained from indoor fields where air dispersion would not be as great. Indeed, as analyzed in the 2019 USEPA study, described below, indoor concentrations of SVOCs ranged from 1.5 to 10 times higher than outdoor measurements.[27] Further, the height of the sampling was not documented, and no background samples were collected to demonstrate whether the observed chemical concentrations resulted from the artificial turf, or could be representative of background conditions. Regardless, the OEHHA study concluded that further studies of the chemicals present above artificial turf fields is warranted to fill the data gaps.

2010 California Department of Resources Recycling and Recovery Study

In 2010, the California Department of Resources Recycling and Recovery (CalRecycle) published a report assessing the human health risks posed by VOCs and particulates in the air above outdoor artificial turf fields containing recycled crumb rubber infill. The report documenting this study is titled *Safety Study of Artificial Turf* Containing *Crumb Rubber Infill Made from Recycled Tires: Measurements of Chemicals and Particulates in the Air, Bacteria in the Turf, and Skin Abrasions Caused by Contact with the Surface*.[28] The report was produced under contract by OEHHA.

For the evaluation of VOCs, OEHHA conducted air sampling at a height of four feet above four artificial turf athletic fields in California's Central Valley, as well as at nearby grass turf fields for comparison purposes. Locations in California's Central Valley were chosen based on the probability that summer daytime temperatures would exceed the target temperature for air sampling of 90 degrees Fahrenheit (F). The fields were sampled on multiple summer days, at times ranging from the cool early morning to the heat of the day in the afternoon. The age of the artificial turf fields sampled ranged from eight months to five years at the time of sampling. Sampling for VOCs above the outdoor artificial turf fields identified few VOCs, and none were consistently identified in all of the eight air samples collected per field. Further, none of the concentrations were consistent between the four

27 USEPA, Synthetic Turf Field Recycled Tire Crumb Rubber Research Under the Federal Research Action Plan, Final Report Part 1– Tire Crumb Rubber Characterization Volume 1, EPA/600/R-19/051.1, July 2019.

28 CalRecycle/OEHHA, Safety Study of Artificial Turf Containing Crumb Rubber Infill Made from Recycled Tires: Measurements of Chemicals and Particulates in the Air, Bacteria in the Turf, and Skin Abrasions Caused by Contact with the Surface, October 2010.

fields sampled. However, comparison of the sampling results for the artificial turf to the results for the grass turf suggests that seven VOCs originated from the artificial turf, including 2-propanol, cyclohexane, toluene, m,p,o-xylenes, isopropylbenzene, 4-ethyltoluene, and 1,2,4-trimethylbenzene.[29] A human health risk evaluation was conducted for these seven VOCs, and concluded that all exposures were below non-cancer, health-based screening levels. None of the seven VOCs are known to have a risk of causing cancer, and therefore cancer risks were not evaluated. Although artificial turf field temperatures increased by 34 to 55 degrees F over the course of the day, there was no correlation between the surface temperature and the VOCs detected above the artificial turf fields.

For the evaluation of particulates, permission was obtained from three San Francisco Bay Area cities to perform air sampling at city fields during soccer games or practices. All three fields consisted of new generation artificial turf containing crumb rubber infill made from recycled tires. Fields #1, #2 and #3 were 26, 8 and 3 months old, respectively, at the time of air sampling. Each artificial turf field contained a marked soccer field. The air was sampled above the three artificial turf fields for 3 hours during active field use (soccer practice); and for comparison purposes, ambient air was sampled upwind of each field during a consecutive 3-hour period. Air sampling was performed at a height of four feet above the ground to approximate the breathing height of children. Each field and upwind location were sampled on two consecutive days, yielding two field samples and two upwind samples per field. PM2.5 concentrations and associated metals concentrations were determined for each sample. For two of the fields, the weight of PM2.5 was less than detection limits and for the third field, the weight of PM2.5 was similar in the sample from above the field and from upwind of the field. Samples from two fields that were analyzed for elements contained sodium, calcium, potassium, chlorine, and sulfur, and the concentrations were similar in the samples collected from above the field and upwind of the field. Other elements, including heavy metals, were not detected in any of the air samples. On the basis of these results, the study found there is no public health concern related to particulate matter or heavy metals associated with particulate matter at the artificial fields.

Although the risk evaluation did not identify health risks associated with VOC and particulates above the artificial turf fields, the risk evaluation did not consider certain variables that could affect the generation of VOCs and particulates at artificial fields, including field age, method of processing the tire rubber, and the source of the tire stocks.

2017 Gradient Study

A research study was published in 2017 in Environmental Research, a peer-reviewed environmental science and health journal. The study, titled *Comprehensive multipathway risk assessment of chemicals associated with recycled ("crumb") rubber in synthetic turf fields*,[30] conducted a comprehensive review of the literature to identify studies containing information about the concentrations of chemicals in recycled rubber or air sampling data to be used in the study's risk assessment. The study focused on data collected from North American rubber

[29] The criteria that suggest a VOC could result from synthetic turf include: 1) detection in at least two of the eight air samples collected from above a synthetic turf field, and 2) detection at a higher average concentration above that synthetic turf field compared with a nearby natural turf field.

[30] Michael K. Peterson, Julie C. Lemay, Sara Pacheco Shubin, Robyn L. Prueitt, Comprehensive multipathway risk assessment of chemicals associated with recycled ("crumb") rubber in synthetic turf fields, Environmental Research, Volume 160, 2018, Pages 256-268, ISSN 0013-9351.

recyclers or synthetic turf fields and studies that evaluated either the chemical composition of recycled rubber, potential air emissions from recycled rubber, or the bioaccessibility of chemicals from recycled rubber.

The data included were representative of different environmental conditions present during the use of synthetic turf fields. The data used in the risk evaluation included recycled rubber composition data from both virgin and aged synthetic turf fields, as well as indoor and outdoor fields, and air samples collected at indoor and outdoor fields. The list below summarizes the numbers of studies and samples that were compiled for the study:

- Number of Studies with Data: 37 recycled rubber composition studies; 7 outdoor air studies; 2 indoor air studies.
- Number of Samples: 130 from the recycled rubber composition studies; 76 from the outdoor air studies; 17 from the indoor air studies.
- Number of Chemicals Evaluated: 139 from the recycled rubber composition studies; 213 from the outdoor air studies; 172 from the indoor air studies.

The study used the compiled data and conducted a screening-level analysis to identify the chemicals of potential concern (COPCs) for the risk assessment. The study compared the maximum detected concentrations of chemicals found in recycled rubber and air samples (the 95 percent upper confidence limit on the mean [UCLM] or the maximum detected concentration in the dataset) against USEPA's risk-based Regional Screening Levels (RSLs) for residential soil (in the absence of any recycled-rubber-specific screening criteria) and air. The USEPA RSL screening guidelines[31] indicate that a target hazard quotient (HQ) of 0.1 should be used for multiple chemical risk evaluations; therefore, the study used the USEPA RSLs for which non-cancer hazards are calculated with a target HQ of 0.1. For cancer risks, the study used the RSLs that were calculated with a target risk of 1 in 1,000,000 in accordance with the USEPA RSL screening guidelines. The USEPA RSLs are risk-based values derived from equations, exposure parameters and factors that represent Reasonable Maximum Exposure (RME) conditions for long-term/chronic exposures.[32] RME conditions are conservative for screening for recreational exposure scenarios because the exposure frequency and duration for soccer players and spectators (the receptors of concern in the study's risk assessment) are lower than those for typical residential exposures. USEPA's RSLs are designed to address chronic effects. However, because acute effects generally occur at higher exposures levels, the study considered RSLs to be protective of acute effects as well. Analytes with maximum concentrations above the selected risk-based screening criteria were retained as COPCs for the risk evaluation.

The study evaluated several exposure scenarios to account for the variety of people (i.e., receptors) that might interact with recycled rubber via artificial turf and represent RME conditions. The receptors associated with outdoor scenarios included: youth outdoor soccer player (ages six to 18 years); adult spectator; and child spectator. The exposure pathways for the youth soccer player and child spectator included incidental ingestion, dermal contact, and inhalation. The exposure pathway for the adult spectator included inhalation.

---

31 USEPA, Regional Screening Levels (RSLs) - User's Guide, Section 3. Using the SL Tables, May 2020, https://www.epa.gov/risk/regional-screening-levels-rsls-users-guide. Accessed November 17, 2020.

32 USEPA, Regional Screening Levels (RSLs) - User's Guide, Section 3. Using the SL Tables, May 2020, https://www.epa.gov/risk/regional-screening-levels-rsls-users-guide. Accessed November 17, 2020.

In order to provide context for the risk assessment, the study evaluated the same exposure scenarios described above using 95th percentile background levels of chemicals found in natural soil, noting that many of the chemicals often found in recycled rubber (e.g., heavy metals, PAHs) are also found in natural soil. The study obtained soil metal concentrations from the U.S. Geological Survey. PAH data were obtained by averaging the 95th percentile values from a variety of studies (refer to the study for a list of the sources used). The PAH data was obtained from urban, suburban, and rural locations in multiple states and were averaged to obtain the values used in the risk assessment. The study notes that the natural soil field risk assessment was prepared to provide context for the recycled rubber results and does not represent a site-specific assessment of risks or hazards associated with any specific natural soil field. Soil concentrations of chemicals vary widely from location to location, and the evaluation only considered a subset of chemicals actually found in soil. Pesticides, fertilizers, inorganic constituents other than metals (e.g., nitrates), and numerous other chemicals are not included in the natural soil evaluation.

The study quantified risks separately for carcinogens with mutagenic modes of action, to account for potentially increased susceptibility to mutagenic carcinogens during early life based on USEPA guidance.[33] Exposure frequency and duration for outdoor spectators and soccer players was based on the use of artificial turf fields for four days per week throughout the spring, fall, and summer (eight months in a year) for a soccer match or practice. The study obtained toxicity factors from a hierarchy of sources. The primary source of toxicity factors was USEPA's Integrated Risk Information System (IRIS), with additional toxicity values obtained from USEPA's Provisional Peer-Reviewed Toxicity Values (PPRTVs), followed by tertiary sources such as the Health Effects Assessment Summary Tables (HEAST), the Agency for Toxic Substances and Disease Registry (ATSDR), or the California Environmental Protection Agency (CalEPA). The toxicity factors used are consistent with those used in the USEPA RSL.

The results of the analysis in the study found that for recycled rubber fields, the cancer risks for all modeled receptors were below the USEPA *de minimis* risk of 1 in 1,000,000. The highest identified excess cancer risks were for the child spectator scenario, at 0.9 in 1,000,000. The study found that in most cases, the chemicals that contributed the most to the calculated cancer risks are as expected given the composition of recycled rubber – generally PAHs (e.g., benzo[a]pyrene), arsenic, and organic compounds that have previously been associated with recycled rubber (e.g., 1,3-pentadiene, formaldehyde). The study found that non-cancer target-organ-specific Hazard Indices for all modeled receptors were also below USEPA's acceptable hazard guidelines (e.g., Hazard Index < 1). As with the cancer risks, the chemicals contributing substantially to the non-cancer hazards were mostly as expected: metals such as thallium and cobalt, as well as 4-t-octylphenol, an organic chemical used in the manufacture of rubber products.

The results of the natural soil field analysis were similar to the results of the recycled rubber field analysis with metals and PAHs contributing the most to the incidental ingestion and dermal contact risks and hazards, and VOCs contributing the most to inhalation pathway hazards and risks.

The cancer risk results for the natural soil field analysis indicate that, for each scenario (excluding the adult spectator), cancer risks associated with exposure to natural soil fields were consistent with (but higher than) those from exposure to recycled rubber fields. Similarly, the non-cancer hazard results for the recycled rubber exposure

[33] USEPA, Supplemental guidance for assessing susceptibility from early-life exposure to carcinogens (final), Risk Assessment Forum, EPA-630/R-03/003F, March 2005.

scenarios were consistent with (but generally lower than) those from exposure to natural soil fields. The study explained that while the finding that estimated cancer risks are higher for natural soil than recycled rubber may seem counterintuitive, analysis of the 95th percentile natural background levels of several carcinogens in soil were noted to be either higher (e.g., arsenic) or similar (e.g., PAHs) to the 95% UCLM levels found in recycled rubber and that the relative risks should be interpreted with caution since the 95th percentile and the 95% UCLM are not the same statistic. The study further stated that "considering the low bioaccessibility of these chemicals from rubber, it is not surprising that the risks from exposure to these chemicals in soil are higher than those from rubber."[34] The study went on to clarify the following:

> *The cancer risks we calculated for the natural soil field exposure scenarios analysis were sometimes significantly higher than those from recycled rubber. This result is not intended to imply that playing on grass fields or playgrounds on natural soil would result in actual risk to receptors. We performed this analysis primarily to illustrate that employing US EPA's conservative standard risk assessment practices to assess surfaces that are considered to be "safe" or "natural" by most people can result in risk values that are higher than expected. Evaluating the results of the natural soil and recycled rubber risk assessments using the RME assumptions side-by-side provides context for the risks calculated for exposure to recycled rubber. The relevant interpretation is that both types of surfaces fall within acceptable risk and hazard guidelines and should not be considered to pose a public health issue.*[35]

In summary, the study concluded that the multipathway risk assessment for recycled rubber in synthetic turf fields found that cancer risks and non-cancer hazards were within the acceptable limits set by USEPA, even assuming RME conditions, and that the bio-accessibility of COPCs may actually be higher in natural soil fields. The study determined that the results are consistent with a number of preliminary or less-comprehensive studies of recycled rubber in synthetic turf fields performed by a variety of regulatory agencies in the US, as well as studies of synthetic turf fields performed in the Netherlands and by the European Chemicals Agency (ECHA). The study acknowledges that while there are limitations and uncertainties in the risk assessment, they are likely compensated for by the use of exposure assumptions that are intended to provide conservative cancer risk and non-cancer hazard results. The study concluded that the multipathway risk assessment demonstrates that the use of synthetic turf fields containing recycled rubber infill would not result in unacceptable risks or hazards to adults or children under USEPA's risk assessment guidelines.

2019 U.S. Environmental Protection Agency Study

The Centers for Disease Control and Prevention/Agency for Toxic Substances and Disease Registry (CDC/ATSDR) and the USEPA, in collaboration with the Consumer Product Safety Commission (CPSC), has conducted a multi-agency research effort to characterize the constituents in crumb rubber. The study, released in July 2019, collected tire crumb rubber infill material from 40 artificial turf fields located across the United States from both indoor and outdoor fields.[36] Laboratory analyses were conducted to measure the physical, chemical and

34 Michael K. Peterson, Julie C. Lemay, Sara Pacheco Shubin, Robyn L. Prueitt, Comprehensive multipathway risk assessment of chemicals associated with recycled ("crumb") rubber in synthetic turf fields, Environmental Research, Volume 160, 2018, Page 264, ISSN 0013-9351.

35 Michael K. Peterson, Julie C. Lemay, Sara Pacheco Shubin, Robyn L. Prueitt, Comprehensive multipathway risk assessment of chemicals associated with recycled ("crumb") rubber in synthetic turf fields, Environmental Research, Volume 160, 2018, Page 264, ISSN 0013-9351.

36 USEPA, Synthetic Turf Field Recycled Tire Crumb Rubber Research Under the Federal Research Action Plan, Final Report Part 1– Tire Crumb Rubber Characterization Volume 1, EPA/600/R-19/051.1, July 2019.

microbiological characteristics of the tire crumb rubber material. Results of these analyses provided information about the number and types of chemicals associated with recycled tire crumb rubber, the amount of chemicals released into the air and into simulated biological fluids, and the range and variability of these parameters. The analyses found a range of metals, SVOCs, VOCs and bacteria in and on tire crumb rubber infill material. The bacteria finding was anticipated, as bacteria are present in soil and on surfaces in indoor environments. The analysis found higher concentrations of total bacteria in outdoor fields relative to indoor fields, but a gene commonly associated with the human skin microbiome (i.e., Staphylococcus aureus) was detected more often in indoor fields than outdoor fields.[37] With respect to artificial turf and natural turf, the USEPA cites to a study in which researchers found 2 of 30 samples (7%) collected from synthetic turf were positive for a species of Staphylococcus compared to 6 of 12 samples (50%) collected from natural turf and concluded that the current generation of synthetic turf containing crumb rubber infill harbors fewer bacteria than natural turf.[38]

In conducting the analysis, the study recognized that the presence of a substance does not directly equate with human exposure. While there are many chemicals associated with recycled tire crumb rubber, the laboratory experiments suggest that the amount of chemicals available for exposure through release into the air and simulated biological fluids is relatively low. Air emissions tests were performed at both 25 degrees C (77 degrees F) and 60 degrees C (140 degrees F), temperatures chosen to represent moderate and high-end field temperature conditions, respectively. For most VOC and SVOC target chemicals, based on air chamber tests of the material, air emissions were low at 25 degrees C and in many cases, not measurable above the detection limit or above background levels. At 60 degrees C, higher emissions were measured for some, but not all, VOCs and SVOCs. Overall, methylisobutyl ketone and benzothiazole had the highest emission factors among the target analytes in this study.

The multi-agency collaboration conducted bioaccessibility tests of 19 metals on the tire crumb rubber samples using three types of simulated biological fluids (gastric fluid, saliva and sweat plus sebum). The study states that "only small fractions of metals were released into simulated biological fluids. For all metals, the mean bioaccessibility values averaged about 3% in gastric fluid and less than 1% in saliva and sweat plus sebum."[39] Furthermore, the study stated that "these results fill important knowledge gaps about potential bioavailability of chemicals associated with recycled tire crumb rubber. Based on these results, a default to 100 percent bioaccessibility should not be used when assessing potential exposures to most metals in tire crumb rubber."[40] In other words, the results of the study indicate that it should not be assumed that ingestion of crumb rubber would lead to exposure to all of the metals present in the crumb rubber.

These findings support the premise that while many chemicals are present in the recycled tire crumb rubber, as one might expect and as also regularly occur in many household products, exposure may be limited based on what is released into air or biological fluids. Results from this tire crumb rubber characterization research also suggest that concentrations of many organic chemicals found in tire crumb rubber infill material vary with artificial turf field age and type (i.e., indoor versus outdoor). In general, concentrations of many organic

37 USEPA, Synthetic Turf Field Recycled Tire Crumb Rubber Research Under the Federal Research Action Plan, Final Report Part 1– Tire Crumb Rubber Characterization Volume 1, EPA/600/R-19/051.1, July 2019.

38 USEPA, Synthetic Turf Field Recycled Tire Crumb Rubber Research Under the Federal Research Action Plan, Final Report Part 1– Tire Crumb Rubber Characterization Volume 1, EPA/600/R-19/051.1, July 2019.

39 USEPA, Synthetic Turf Field Recycled Tire Crumb Rubber Research Under the Federal Research Action Plan, Final Report Part 1– Tire Crumb Rubber Characterization Volume 1, EPA/600/R-19/051.1, page xxxvi, July 2019.

40 USEPA, Synthetic Turf Field Recycled Tire Crumb Rubber Research Under the Federal Research Action Plan, Final Report Part 1– Tire Crumb Rubber Characterization Volume 1, EPA/600/R-19/051.1, page xxxvi, July 2019.

chemicals appeared to decrease with increasing field age. These results suggest that vaporization, weathering and/or other removal mechanisms may lead to lower concentrations of many organic chemicals over time, particularly for outdoor fields. Levels of many organic chemicals also tended to be higher for indoor fields compared to outdoor fields, suggesting that exposures may be greater at indoor artificial turf fields.

New York State Studies

The New York State Department of Environmental Conservation conducted a series of studies to assess potential impacts from crumb rubber infill material in synthetic turf fields, including the potential for release of pollutants into the air. The studies included laboratory analysis of crumb rubber material, and sampling of air at two turf fields in New York City. The New York State Department of Health assessed the air quality monitoring survey data for public health effects. The report, released in 2009, is titled *An Assessment of Chemical Leaching, Releases to Air and Temperature at Crumb-Rubber Infilled Synthetic Turf Fields*.[41]

Laboratory analysis for the presence of VOCs and SVOCs caused by off-gassing of crumb rubber samples proved difficult to conduct quantitatively but did provide information regarding additional chemicals to be analyzed in the ambient-air field investigation. Air sampling at the two turf fields during active play detected low concentrations of chemicals anticipated to be found based on previous sampling; however, most of these chemicals were also detected in the upwind, ambient air and could not conclusively be associated with emissions from the turf field. Regarding particulate matter, data from this study did not indicate a meaningful difference between upwind and downwind measurements.

Even though the chemical concentrations above the field were similar to upwind concentrations, the ambient-air sampling results were used to evaluate the public health risks of volatile air contaminants and particulate matter. Potential non-cancer risks from target chemicals were below a hazard quotient of 1 for all chemicals and generally well below a value of 1 (i.e., did not exceed the reference concentrations used to evaluate non-cancer health risks). Potential cancer risks exceeded the target of 1 in 1,000,000 for four chemicals: benzene and three forms of pentadiene. However, the estimated risks of the on-field samples were similar to those for the upwind, background samples and could not be attributed to turf emissions. One analyte not detected in upwind samples, 2-methyl-1,3-butadiene, was reported in one of the eight downwind samples at a concentration exceeding the 1-in-1,000,000 cancer risk value. The New York State Department of Health concluded that because there was no consistent pattern in the measurements of the chemicals at either field and exposures would not be continuous, there was not a public health concern regarding cancer effects.

Connecticut Studies

In 2010, five Connecticut agencies under a joint agreement completed a study of synthetic turf fields to assess health and environmental risks from off-gassing and leaching of chemicals in crumb rubber materials. The components of the study included the following:

- Measurement of air concentrations of approximately 200 chemicals at 5 fields during active play,[42]

[41] Lim, Ly, & Walker, Randi, An assessment of chemical leaching, releases to air and temperature at crumb-rubber infilled synthetic turf fields. New York State Department of Environmental Conservation (NYDEC), 2009.

[42] University of Connecticut Health Center, Artificial Turf Field Investigation in Connecticut, Final Report, July 27, 2010.

- Performance of a human health risk assessment based on measured air concentrations,[43]
- Measurements of off-gassing and leaching of chemicals under defined laboratory conditions,[44]
- Measurements of leaching of metals in stormwater runoff from turf fields,[45] and
- Peer review by an expert panel.[46]

Ambient air sampling was performed at four outdoor turf fields, one indoor turf field, and at upwind background locations near each field in July 2009. In addition, bulk samples of crumb rubber from each field were collected. The samples were analyzed for VOCs, SVOCs, rubber-related chemicals (e.g., benzothiazole), and PM10. To identify which chemicals were attributable to the turf rather than background sources of air pollution, results were screened to include only those chemicals identified in the crumb rubber samples and those with concentrations two times greater than the background samples (VOCs and SVOCs were present in all background samples). Based on these criteria, four VOCs were identified as associated with turf emissions. Elevated PM10 concentrations were not identified. VOC concentrations varied among the fields. The air concentration of methyl isobutyl ketone (35.98 micrograms per cubic meter of air [$\mu g/m^3$]) was the highest VOC detected in samples collected on the turf, followed by acetone (23.71 $\mu g/m^3$), toluene (2.3 $\mu g/m^3$), and ethylbenzene (1.04 $\mu g/m^3$). Of the five targeted SVOCs in air, benzothiazole and butylated hydroxytoluene (BHT) were the only chemicals detected above background. Most concentrations of benzothiazole and BHT were an order of magnitude lower among the outdoor turf fields (ranging from less than 80 to 130 nanograms per cubic meter of air [ng/m^3]) than the indoor turf field, where benzothiazole concentrations up to 14,000 ng/m^3 were detected.

The Connecticut Department of Public Health reviewed the air sampling data to identify chemicals coming from the turf field and included a wider range of chemicals for its study. It analyzed those constituents found to be 25 percent higher on the field than upwind (a more stringent threshold than the original standard of two times greater), for a total of 27 chemicals. The health risk assessment analyzed exposure scenarios for children ages six to 18 and for adults under indoor and outdoor field types. The assessment assumed exposure to turf fields three hours per day, four days per week, for eight months per year at the maximum concentrations detected in the field air sampling results. Toxicity values were taken from national databases or derived by staff. The study concluded that the cancer risks were only slightly above USEPA *de minimis* levels of 1 in 1,000,000 for all scenarios evaluated, including children playing at the indoor facility, the scenario with the highest exposure. The calculated risks were reported to be within typical risk levels from ambient pollution sources and below target risks associated with many air toxics regulatory programs. Chronic non-cancer risks were not elevated above a hazard index of 1; for acute risk, the hazard index was close to 1 for children playing at the indoor field. The main contributor to this hazard index was benzothiazole, a rubber-related SVOC, which creates uncertainty regarding the potential for benzothiazole and other volatile irritants to create an irritation response in sensitive individuals playing indoors. The study concluded that outdoor and indoor synthetic turf fields are not associated with

43 Connecticut Department of Public Health, Human Health Risk Assessment of Artificial Turf Fields Based Upon Results from Five Fields in Connecticut, July 28, 2010.

44 Connecticut Agricultural Experimental Station, 2009 Study of Crumb Rubber Derived From Recycled Tires, Final Report, revised May 4, 2010.

45 Connecticut Department of Environmental Protection, Artificial Turf Study, Leachate and Stormwater Characteristics Final Report, July 2010.

46 Connecticut Academy of Science and Engineering, Committee Report: Peer Review of an Evaluation of the Health and Environmental Impacts Associated with Synthetic Turf Playing Fields, June 15, 2010.

elevated health risks, but recommended that adequate ventilation be provided at indoor field facilities to prevent accumulation of VOCs and SVOCs in indoor air.

Bainbridge Island Evaluation

A 2008 evaluation conducted on behalf of the Bainbridge Island Metro Parks and Recreation District and the Bainbridge Island School District in Washington State used available scientific literature to provide an assessment of potential human health risks associated with use of synthetic turf containing tire crumb.[47] The risk assessment used the highest concentrations of chemicals identified in tire crumb material to assess potential risks to children, age eight to 10, and teenagers, age 11 to 18 years. For both age groups, the assessment addressed health risks via dermal contact with tire crumb leachate, inhalation of VOCs, and ingestion of whole tire particles as a result of three hours of play per day for 261 days per year (year-round play). None of the estimated cancer risks exceeded *de minimis* excess cancer risk of 1 in 1,000,000, and the combined non-cancer hazard index for each chemical was a maximum of 0.05, far below a Hazard Index of 1.

Artificial Turf and Silica Sand

According to the U.S. Department of Labor, crystalline silica is a common mineral found in many naturally occurring materials and can be found in sand, concrete, stone and mortar as well as finished products such as glass, pottery, ceramics, bricks, concrete and artificial stone.[48] The most common form of crystalline silica is quartz,[49] which is found in common beach sand. Inhalation of very small crystalline silica particles potentially increase the risk of developing silica-related diseases, including: silicosis, an incurable lung disease that can lead to disability and death; lung cancer; chronic obstructive pulmonary disease (COPD); and kidney disease.[50] The hazard potentially exists when specific activities create respirable crystalline silica dust that is released into the air and is associated with very small particles at least 100 times smaller than ordinary sand you might find on beaches and playgrounds.[51] Activities that may potentially create the hazardous conditions are associated with cutting, sawing, grinding, drilling, and crushing stone, rock, concrete, brick, block, and mortar. Potential worker exposures to respirable crystalline silica dust are associated with activities such as abrasive blasting with sand; sawing brick or concrete; sanding or drilling into concrete walls; grinding mortar; manufacturing brick, concrete blocks, stone countertops, or ceramic products; and cutting or crushing stone. Industrial sand used in certain operations, such as foundry work and hydraulic fracturing (fracking), is also a potential source of respirable crystalline silica exposure.[52]

An air monitoring study was conducted by FieldTurf International, Inc., *Air Monitoring Report, Quartz Silica* (2001),[53] to measure for respirable quartz silica at a multipurpose artificial turf playing field located at La Jolla High School in La Jolla, California. During the monitoring period, several high school physical education

47 Winward Environmental LLC, Initial Evaluation of Potential Human Health Risks Associated with Playing on Synthetic Turf Fields on Bainbridge Island, 2008.

48 U.S. Department of Labor, Silica, Crystalline, https://www.osha.gov/silica-crystalline. Accessed February 7, 2021.

49 U.S. Department of Labor, Crystalline Silica Exposure, Health Hazard Information for General Industry Employees, 2002, https://www.osha.gov/Publications/osha3176.html. Accessed February 7, 2021.

50 U.S. Department of Labor, Silica, Crystalline, https://www.osha.gov/silica-crystalline/background-info. Accessed February 1, 2021.

51 U.S. Department of Labor, Silica, Crystalline, https://www.osha.gov/silica-crystalline. Accessed February 7, 2021.

52 U.S. Department of Labor, Silica, Crystalline, https://www.osha.gov/silica-crystalline. Accessed February 7, 2021.

53 FieldTurf International, Inc., Air Monitoring Report, Quartz Silica, La Jolla High School, La Jolla, California, March 20, 2001.

activities were taking place on the field as well as a school lacrosse game. The air samples were collected and analyzed following appropriate methods: U.S. Department of Health and Human Services, National Institute for Occupational Safety and Health (NIOSH) Method 0600 (gravimetric) and Method 7602 (infrared spectrophotometry). The laboratory analysis of the air samples collected did not detect quartz silica.

According to the United States Department of Labor, "being near sand or other silica-containing materials is not hazardous. The hazard exists when specific activities create respirable dust that is released into the air."[54] As stated above, activities such as abrasive blasting with sand; sawing brick or concrete; sanding or drilling into concrete walls; grinding mortar; manufacturing brick, concrete blocks, or ceramic products; and cutting or crushing stone are associated with the potential generation of respirable crystalline silica dust. These activities are not associated with artificial turf fields or physical education and sports activities that would occur on artificial turf fields. This is supported by an air monitoring and laboratory analysis that did not detect respirable quartz silica during physical education and sports activities on an artificial turf field, as described above.

Artificial Turf and *Staphylococcus aureus* Studies

A study was conducted by The Pennsylvania State University, titled *A Survey for the Presence of Staphylococcus aureus in the Infill Media of Synthetic Turf*.[55] *Staphylococcus aureus* is a bacterium that is a common inhabitant of human skin and can cause various types of skin or soft tissue infections. The objective of this survey was to sample the total microbial population of several infilled artificial turf systems and determine if *Staphylococcus aureus* was present. Infill material was sampled from twenty fields. Fiber samples were also collected. In addition, other surfaces from public areas and from an athletic training facility and natural turfgrass rootzones were also sampled. Each sample was analyzed for total organism populations and for the presence *Staphylococcus aureus*. There were generally lower numbers of total microbes present in the infill or fibers of the synthetic turf systems tested compared to natural turfgrass rootzones and *Staphylococcus aureus* was not found on any of the playing surfaces.

Another study was conducted by The Pennsylvania State University, titled *Human health issues on synthetic turf in the USA*.[56] A survey of 20 infilled artificial turf fields was conducted to determine microbial population and presence of *Staphylococcus aureus* bacteria. Surfaces other than athletic playing surfaces were tested for the presence of microbes and *Staphylococcus aureus*. *Staphylococcus aureus* colonies were not found to be present on any field; however, *Staphylococcus aureus* colonies were found on other tested surfaces that athletes commonly come into contact with, including blocking pads, used towels, and weight equipment. Based on the findings of the survey, the study determined that concern that infilled synthetic turf harbors and provides a breeding ground for *Staphylococcus aureus* is unwarranted within the context of this study.

54 U.S. Department of Labor, Silica, Crystalline, https://www.osha.gov/silica-crystalline/background-info. Accessed February 1, 2021.

55 McNitt, A.S., Petrunak, D.M. and Serensits, T.J., A Survey for the Presence of *Staphylococcus aureus* in the Infill Media of Synthetic Turf. Acta Hortic. 783, 567-572, 2008.

56 Serensits, T.J., A.S. McNitt, and D.M. Petrunak, Human health issues on synthetic turf in the USA, Proceedings of the Institution of Mechanical Engineers, Part P: Journal of Sports Engineering and Technology published online 13 June 2011.

Artificial Turf Studies on Heat

A study conducted by Milone & MacBroom, Inc., a privately-owned, multidisciplinary consulting firm, conducted a temperature evaluation study designed to determine the temperature rise of artificial turf materials under a number of environmental conditions.[57] Two fields within Connecticut were selected for this study. Both fields were constructed by FieldTurf in 2007. One field, identified as Field F, is located in the northern portion of the state, while Field G is located in the southern portion of the state. Selection of the fields was based upon the ability to obtain permission to perform the testing and was not based upon manufacturer or geographic location. Temperature monitoring occurred on June 10 and July 11, 2008, at Field F and on June 17, 2008, at Field G. During the testing procedure, the air temperature was monitored at two elevations directly over the artificial playing surface and at a location adjacent to the artificial surface but within an area of natural grass. Air temperatures were measured at two feet and five feet above the ground surface during the June 10 and June 17, 2008, monitoring events. The methodology was adjusted for the July 11, 2008, event, at which time the temperatures were measured at one foot and five feet above the ground surface. This adjustment was made so that an additional analysis could be conducted on the potential cooling effect due to the evaporation of water from the artificial "grass" fibers. Also measured during the testing were the temperatures of the crumb rubber and the surface temperature of the polyethylene and polypropylene blended fibers. Additional measurements were made of the soil at various depths in the area of the natural grass and the surface temperature of the natural grass itself. The results of the study indicate that solar heating of the materials used in the construction of artificial turf playing surfaces does occur and is most pronounced in the polyethylene and polypropylene fibers used to replicate natural grass. Maximum temperatures of approximately 156 degrees F on the surface of the artificial grass fibers were noted when the fields were exposed to direct sunlight for a prolonged period of time. The corresponding ambient temperature was 102 degrees F and the air temperature at 2 feet and 5 feet above the artificial turf surface was 103 and 101 degrees F, respectively. The crumb rubber temperature at 1-inch depth was 111.5 degrees F. As a comparison, the temperatures at the natural turf location at this same time was 99 degrees F on the surface of the natural grass, 101 and 102 degrees F at 2 feet and 5 feet above the surface, respectively, and 86 degrees F at 1-inch depth. Rapid cooling of the fibers was noted if the sunlight was interrupted or filtered by clouds. Significant cooling was also noted if water was applied to the synthetic fibers in quantities as low as one ounce per square foot. The elevated temperatures noted for the fibers generally resulted in an air temperature increase of less than five degrees even during periods of calm to low winds. For the artificial turf, the air temperatures above the surface decrease rapidly with increasing height.

The New York State Department of Health report, *An Assessment of Chemical Leaching, Releases to Air and Temperature at Crumb-Rubber Infilled Synthetic Turf Fields*,[58] conducted a temperature survey to gain a better understanding of the surface temperature of artificial turf fields and the potential for field users to suffer from heat-related illness. For the two artificial turf fields in this study (Thomas Jefferson Field and John Mullaly Field), the center and a shaded edge area were selected for measurements and both areas were comprised of green-colored synthetic grass. An additional center location was selected for one field consisting of white artificial turf. Field measurements were conducted in August (11 days) and September (6 days). The results of the temperature survey show higher surface temperatures for artificial turf fields as compared to the measurements obtained on nearby grass and sand surfaces. Surface temperatures for the Thomas Jefferson Field, grass and sand

57 Milone & MacBroom, Inc., Thermal Effects Associated with Crumb Rubber In-filled Synthetic Turf Athletic Fields, December 2008.

58 Lim, Ly, & Walker, Randi, An assessment of chemical leaching, releases to air and temperature at crumb-rubber infilled synthetic turf fields. New York State Department of Environmental Conservation (NYDEC), 2009.

had approximate median temperatures of 132, 87, and 86 degrees F, respectively and geometric mean temperatures of 126, 87, and 88 degrees F. The average synthetic turf surface was 42 degrees F higher than the grass surface temperature and 40 degrees F higher than the sand surface temperature. Surface temperatures for the John Mullaly Field grass and sand had approximate median temperatures of 119, 80, and 90 degrees F, respectively and geometric mean temperatures of 114, 80, and 89 degrees F. The average synthetic turf surface was 26 degrees F higher than the grass surface temperature and 35 degrees F higher than the sand surface temperature. The temperature survey found little difference for the indicators of heat stress between the synthetic turf, grass, and sand surfaces, on any given day. Nonetheless, a small difference in the heat stress indicators could result in a different guidance for the different surface types. Although little difference between indicators of heat stress measurements was found, the synthetic turf surface temperatures were much higher and prolonged contact with the hotter surfaces may have the potential to create discomfort, cause thermal injury and contribute to heat-related illnesses. The report recommended that awareness of the potential for heat illness and how to recognize and prevent heat illness should be raised among users and managers of athletic fields, athletic staff, coaches and parents.

The study conducted by The Pennsylvania State University, titled *Human health issues on synthetic turf in the USA*[59] looked at methods to reduce surface temperatures including irrigation, covering the surface with a tarpaulin (i.e., tarp), and amending infill with calcined clay. According to the study, many of the regimes tested were initially successful in lowering the surface temperature to that of natural turf grass; however, these low temperatures could not be maintained for periods of time equal to the length of standard sporting events.

List of References

Artificial Grass Market News, California AG's Prop 65-Artificial Turf Grass Settlements Final, July 16, 2010, http://www.asgi.us/1932/prop-65-artificial-turf-grass.html, accessed November 17, 2020.

California's Department of Resources Recycling and Recovery (CalRecycle)/Office of Environmental Health Hazard Assessment (OEHHA), Evaluation of Health Effects of Recycled Waste Tires in Playground and Track Products, January 2007.

CalRecycle/OEHHA, Safety Study of Artificial Turf Containing Crumb Rubber Infill Made from Recycled Tires: Measurements of Chemicals and Particulates in the Air, Bacteria in the Turf, and Skin Abrasions Caused by Contact with the Surface, October 2010.

Connecticut Academy of Science and Engineering, Committee Report: Peer Review of an Evaluation of the Health and Environmental Impacts Associated with Synthetic Turf Playing Fields, June 15, 2010.

Connecticut Agricultural Experimental Station, 2009 Study of Crumb Rubber Derived From Recycled Tires, Final Report, revised May 4, 2010.

Connecticut Department of Environmental Protection, Artificial Turf Study, Leachate and Stormwater Characteristics Final Report, July 2010.

[59] Serensits, T.J., A.S. McNitt, and D.M. Petrunak, Human health issues on synthetic turf in the USA, Proceedings of the Institution of Mechanical Engineers, Part P: Journal of Sports Engineering and Technology published online 13 June 2011.

Connecticut Department of Public Health, Human Health Risk Assessment of Artificial Turf Fields Based Upon Results from Five Fields in Connecticut, July 28, 2010.

Department of Toxic Substances Control, Human Health Risk Assessment (HHRA) Note Number 3, June 2020.

FieldTurf International, Inc., Air Monitoring Report, Quartz Silica, La Jolla High School, La Jolla, California, March 20, 2001.

Lim, Ly, & Walker, Randi, An assessment of chemical leaching, releases to air and temperature at crumb-rubber infilled synthetic turf fields. New York State Department of Environmental Conservation (NYDEC), 2009.

McNitt, A.S., Petrunak, D.M. and Serensits, T.J., A Survey for the Presence of Staphylococcus aureus in the Infill Media of Synthetic Turf. Acta Hortic. 783, 567-572, 2008.

Michael K. Peterson, Julie C. Lemay, Sara Pacheco Shubin, Robyn L. Prueitt, Comprehensive multipathway risk assessment of chemicals associated with recycled ("crumb") rubber in synthetic turf fields, Environmental Research, Volume 160, 2018, ISSN 0013-9351.

OEHHA, Chemicals and particulates in the air above the new generation of artificial turf playing fields, and artificial turf as a risk factor for infection by methicillin-resistant Staphylococcus aureus (MRSA), Literature review and data gap identification, July 2009.

OEHHA, Safe Drinking Water and Toxic Enforcement Act of 1986 (Proposition 65), Notice to Interested Parties, February 21, 2003.

OEHHA, Safe Drinking Water and Toxic Enforcement Act of 1986, Chemicals Known to the State to Cause Cancer or Reproductive Toxicity, January 3, 2020.

Serensits, T.J., A.S. McNitt, and D.M. Petrunak, Human health issues on synthetic turf in the USA, Proceedings of the Institution of Mechanical Engineers, Part P: Journal of Sports Engineering and Technology published online 13 June 2011.

State Water Resources Control Board (SWRCB), Perfluorooctanoic acid (PFOA) and Perfluorooctanesulfonic acid (PFOS), October 2020, https://www.waterboards.ca.gov/drinking_water/certlic/drinkingwater/PFOA_PFOS.html. Accessed November 16, 2020.

Superior Court of California for the County of Alameda, People of the State of California, et. al. v. Beaulieu et. al., Consent Judgement as to Defendant Beaulieu Group, LLC, Case No. RG08-407310, June, 11, 2010.

Title 17, California Code of Regulations, Division 1, Chapter 8, Article 1, Section 35036.

University of Connecticut Health Center, Artificial Turf Field Investigation in Connecticut, Final Report, July 27, 2010.

U.S. Department of Labor, Crystalline Silica Exposure, Health Hazard Information for General Industry Employees, 2002, https://www.osha.gov/Publications/osha3176.html. Accessed February 7, 2021.

U.S. Department of Labor, Silica, Crystalline, https://www.osha.gov/silica-crystalline. Accessed February 7, 2021.

U.S. Department of Labor, Silica, Crystalline, https://www.osha.gov/silica-crystalline/background-info. Accessed February 1, 2021.

U.S. Environmental Protection Agency (USEPA), Carbon Black Production Area Sources: National Emission Standards for Hazardous Air Pollutants (NESHAP), October 28, 2020, https://www.epa.gov/stationary-sources-air-pollution/carbon-black-production-area-sources-national-emission-standards. Accessed November 16, 2020.

USEPA, Drinking Water and Pesticides, https://www.epa.gov/safepestcontrol/drinking-water-and-pesticides, last updated on June 19, 2017. Accessed January 14, 2021.

USEPA, Human Health Issues Related to Pesticides, https://www.epa.gov/pesticide-science-and-assessing-pesticide-risks/human-health-issues-related-pesticides, last updated on March 7, 2017. Accessed January 14, 2021.

USEPA, Regional Screening Levels (RSLs) - User's Guide, Section 3. Using the SL Tables, May 2020, https://www.epa.gov/risk/regional-screening-levels-rsls-users-guide. Accessed November 17, 2020.

USEPA, Supplemental guidance for assessing susceptibility from early-life exposure to carcinogens (final), Risk Assessment Forum, EPA-630/R-03/003F, March 2005.

USEPA, Synthetic Turf Field Recycled Tire Crumb Rubber Research Under the Federal Research Action Plan, Final Report Part 1–Tire Crumb Rubber Characterization Volume 1, EPA/600/R-19/051.1, July 2019.

Winward Environmental LLC, Initial Evaluation of Potential Human Health Risks Associated with Playing on Synthetic Turf Fields on Bainbridge Island, 2008.