

Hoag Hospital Irvine

16100-16300 Sand Canyon Avenue
Irvine, CA 92618

Inquiry Number: 6146748.2s
August 07, 2020

The EDR Radius Map™ Report with GeoCheck®



6 Armstrong Road, 4th floor
Shelton, CT 06484
Toll Free: 800.352.0050
www.edrnet.com

TABLE OF CONTENTS

SECTION	PAGE
Executive Summary	ES1
Overview Map	2
Detail Map	3
Map Findings Summary	4
Map Findings	9
Orphan Summary	297
Government Records Searched/Data Currency Tracking	GR-1
<u>GEOCHECK ADDENDUM</u>	
Physical Setting Source Addendum	A-1
Physical Setting Source Summary	A-2
Physical Setting SSURGO Soil Map	A-5
Physical Setting Source Map	A-10
Physical Setting Source Map Findings	A-12
Physical Setting Source Records Searched	PSGR-1

Thank you for your business.
 Please contact EDR at 1-800-352-0050
 with any questions or comments.

Disclaimer - Copyright and Trademark Notice

This Report contains certain information obtained from a variety of public and other sources reasonably available to Environmental Data Resources, Inc. It cannot be concluded from this Report that coverage information for the target and surrounding properties does not exist from other sources. **NO WARRANTY EXPRESSED OR IMPLIED, IS MADE WHATSOEVER IN CONNECTION WITH THIS REPORT. ENVIRONMENTAL DATA RESOURCES, INC. SPECIFICALLY DISCLAIMS THE MAKING OF ANY SUCH WARRANTIES, INCLUDING WITHOUT LIMITATION, MERCHANTABILITY OR FITNESS FOR A PARTICULAR USE OR PURPOSE. ALL RISK IS ASSUMED BY THE USER. IN NO EVENT SHALL ENVIRONMENTAL DATA RESOURCES, INC. BE LIABLE TO ANYONE, WHETHER ARISING OUT OF ERRORS OR OMISSIONS, NEGLIGENCE, ACCIDENT OR ANY OTHER CAUSE, FOR ANY LOSS OF DAMAGE, INCLUDING, WITHOUT LIMITATION, SPECIAL, INCIDENTAL, CONSEQUENTIAL, OR EXEMPLARY DAMAGES. ANY LIABILITY ON THE PART OF ENVIRONMENTAL DATA RESOURCES, INC. IS STRICTLY LIMITED TO A REFUND OF THE AMOUNT PAID FOR THIS REPORT.** Purchaser accepts this Report "AS IS". Any analyses, estimates, ratings, environmental risk levels or risk codes provided in this Report are provided for illustrative purposes only, and are not intended to provide, nor should they be interpreted as providing any facts regarding, or prediction or forecast of, any environmental risk for any property. Only a Phase I Environmental Site Assessment performed by an environmental professional can provide information regarding the environmental risk for any property. Additionally, the information provided in this Report is not to be construed as legal advice.

Copyright 2020 by Environmental Data Resources, Inc. All rights reserved. Reproduction in any media or format, in whole or in part, of any report or map of Environmental Data Resources, Inc., or its affiliates, is prohibited without prior written permission. EDR and its logos (including Sanborn and Sanborn Map) are trademarks of Environmental Data Resources, Inc. or its affiliates. All other trademarks used herein are the property of their respective owners.

EXECUTIVE SUMMARY

A search of available environmental records was conducted by Environmental Data Resources, Inc (EDR). The report was designed to assist parties seeking to meet the search requirements of EPA's Standards and Practices for All Appropriate Inquiries (40 CFR Part 312), the ASTM Standard Practice for Environmental Site Assessments (E 1527-13), the ASTM Standard Practice for Environmental Site Assessments for Forestland or Rural Property (E 2247-16), the ASTM Standard Practice for Limited Environmental Due Diligence: Transaction Screen Process (E 1528-14) or custom requirements developed for the evaluation of environmental risk associated with a parcel of real estate.

TARGET PROPERTY INFORMATION

ADDRESS

16100-16300 SAND CANYON AVENUE
IRVINE, CA 92618

COORDINATES

Latitude (North): 33.6608780 - 33° 39' 39.16"
Longitude (West): 117.7726370 - 117° 46' 21.49"
Universal Transverse Mercator: Zone 11
UTM X (Meters): 428363.9
UTM Y (Meters): 3724630.2
Elevation: 152 ft. above sea level

USGS TOPOGRAPHIC MAP ASSOCIATED WITH TARGET PROPERTY

Target Property Map: 5640942 TUSTIN, CA
Version Date: 2012

AERIAL PHOTOGRAPHY IN THIS REPORT

Portions of Photo from: 20140515
Source: USDA

MAPPED SITES SUMMARY

Target Property Address:
16100-16300 SAND CANYON AVENUE
IRVINE, CA 92618

Click on Map ID to see full detail.

MAP ID	SITE NAME	ADDRESS	DATABASE ACRONYMS	RELATIVE ELEVATION	DIST (ft. & mi.) DIRECTION
A1	SAND CANYON ORTHOPED	16300 SAND CANYON AV	HWTS		TP
A2	VIVIAN JUI DMD INC	16300 SAND CANYON AV	HWTS		TP
A3	CANCER CENTER OF IRV	16100 SAND CANYON AV	HWTS		TP
A4	WOMENS MEDICAL GROUP	16300 SAND CANYON RO	HAZNET, HWTS		TP
A5	WOMENS CHOICE HEALTH	16300 SAND CANYON RD	HAZNET, HWTS		TP
A6	TOTAL DERMATOLOGY	16100 SAND CANYON AV	HWTS		TP
A7	HOAG ORTHOPEDIC INST	16250 SAND CANYON AV	RCRA-SQG		TP
A8	ORANGE COAST HEAD &	16100 SAND CANYON	RCRA NonGen / NLR		TP
A9	CALIFORNIA ORTHOPEDI	16300 SAND CANYON AV	HWTS		TP
A10	HOAG HOSPITAL IRVINE	16200 SAND CANYON AV	UST		TP
A11	PACIFIC ORTHOPAEDIC	16300 SAND CANYON AV	HWTS		TP
A12	WOMENS MEDICAL GROUP	16300 SAND CANYON AV	RCRA-SQG, FINDS, ECHO		TP
A13	HOAG ORTHOPEDIC INST	16250 SAND CANYON AV	CERS HAZ WASTE, HAZNET, HWTS		TP
A14	IRVINE ORTHOPAEDIC A	16300 SAND CANYON RD	HAZNET, HWTS		TP
A15	ASH DENTAL CORP	16100 SAND CANYON AV	HWTS		TP
A16	STEVEN E SORENSEN DD	16100 SAND CANYON AV	HWTS		TP
A17	MONA GOODARZI DDS DE	16300 SAND CANYON AV	RCRA NonGen / NLR		TP
A18	DR TODD E MILLER DDS	16100 SAND CANYON ST	HWTS		TP
A19	CANCER CENTER OF IRV	16100 SAND CANYON AV	HWTS		TP
A20	WOMENS MEDICAL GROUP	16300 SAND CANYON AV	HWTS		TP
A21	BRUCE ALBERT MD	16300 SAND CANYON	HAZNET, HWTS		TP
A22	DENTAL MASTERS	16100 SAND CANYON AV	HWTS		TP
A23	CANCER CENTER OF IRV	16100 SAND CANYON AV	HWTS		TP
A24	16100 SAND CANYON AV	16100 SAND CANYON AV	CIWQS, CERS		TP
A25	PACIFIC COAST HEMATO	16300 SAND CANYON ST	HAZNET, HWTS		TP
A26	HOAG HOSPITAL IRVINE	16200 SAND CANYON AV	CERS HAZ WASTE, CERS TANKS, EMI, HAZNET, CERS,...		TP
A27	ORANGE COAST HEAD &	16100 SAND CANYON	FINDS		TP
A28	MONA GOODARZI DDS DE	16300 SAND CANYON AV	HWTS		TP
A29	ORANGE COAST ONCOLOG	16300 SAND CANYON AV	HWTS		TP
A30	MILLER AND BOUNDS	16100 SAND CANYON AV	HWTS		TP
A31	MONA GOODARZI DDS DE	16300 SAND CANYON AV	FINDS, ECHO		TP
A32	SURGERY CENTER ON SA	16300 SAND CANYON AV	RCRA NonGen / NLR		TP
A33	SURGERY CENTER ON SA	16300 SAND CANYON AV	FINDS, ECHO		TP
A34	SAND CANYON MEDICAL	16300 SAND CANYON AV	CERS		TP
A35	HOAG HOSPITAL IRVINE	16200 SAND CANYON AV	ECHO		TP
A36	ORANGE COAST HEAD &	16100 SAND CANYON	HAZNET, HWTS		TP
A37	HOAG MEM HOSP PRESBY	16200 SAND CANYON AV	EMI, CERS		TP
A38	PAR CENTER	16300 SAND CANYON AV	HAZNET, HWTS		TP
A39	ORANGE COAST HEAD &	16100 SAND CANYON	ECHO		TP

MAPPED SITES SUMMARY

Target Property Address:
16100-16300 SAND CANYON AVENUE
IRVINE, CA 92618

Click on Map ID to see full detail.

MAP ID	SITE NAME	ADDRESS	DATABASE ACRONYMS	RELATIVE ELEVATION	DIST (ft. & mi.) DIRECTION
A40	IRVINE REGIONAL HOSP	16200 SAND CANYON	UST		TP
A41	HOAG HOSPITAL IRVINE	16200 SAND CANYON AV	RCRA-SQG, SWEEPS UST, CA FID UST, FINDS, HIST...		TP
A42	IRVINE MEDICAL CENTE	16178 1/2 SAND CANYO	EMI		TP
A43	SURGERY CENTER ON SA	16300 SAND CANYON AV	HAZNET, HWTS		TP
A44	HOAG HOSPITAL IRVINE	16200 SAND CANYON AV	CERS		TP
A45	HOAG ORTHOPEDIC INST	16250 SAND CANYON AV	FINDS, ECHO		TP
46	HOAG HEALTH CENTER I	16405 SAND CANYON AV	CERS HAZ WASTE, HAZNET, CERS, HWTS	Lower	13, 0.002, NNW
B47	HOAG HEALTH CENTER-I	16305 SAND CANYON AV	RCRA NonGen / NLR	Lower	99, 0.019, West
B48	HOAG HEALTH CENTER-I	16305 SAND CANYON AV	CERS HAZ WASTE	Lower	99, 0.019, West
C49	KAISER FOUNDATION HO	6640 ALTON PKWY	RCRA-LQG	Lower	110, 0.021, SW
C50	KAISER PERMANENTE OC	6640 ALTON PKWY	CERS HAZ WASTE, CERS	Lower	110, 0.021, SW
C51	KAISER PERMANENTE OC	6640 ALTON PKWY	UST	Lower	110, 0.021, SW
C52	KAISER FOUNDATION HO	6650 ALTON PKWY	CERS HAZ WASTE, CERS	Lower	115, 0.022, SW
C53	KAISER FOUNDATION HO	6660 ALTON PKWY	UST	Lower	118, 0.022, SSW
C54	KAISER FOUNDATION HO	6660 ALTON PKWY	CERS HAZ WASTE, CERS TANKS, CERS	Lower	118, 0.022, SSW
C55	KAISER PERMANENTE	6670 ALTON PKWY	RCRA NonGen / NLR	Lower	165, 0.031, SSW
56	AREA 17 SCHOOL (QUAI	SAND CANYON ROAD	ENVIROSTOR, SCH	Lower	554, 0.105, WSW
D57	HOAG HEALTH CENTER-I	16105 SAND CANYON AV	RCRA NonGen / NLR	Lower	566, 0.107, NNE
D58	HOAG HEALTH CENTER-I	16105 HOAG HEALTH CE	CERS HAZ WASTE	Lower	706, 0.134, NNE
E59	ACCUPATH DIAGNOSTIC	16255 LAGUNA CANYON	RCRA-SQG	Higher	929, 0.176, ESE
E60	KOAM NANO BIO USA IN	16259 LAGUNA CANYON	RCRA-SQG	Higher	941, 0.178, ESE
F61	DRYCLEAN USA	16277 LAGUNA CANYON	DRYCLEANERS	Higher	947, 0.179, SSE
F62	CARMINE SERVICE INC,	16277 LAGUNA CANYON	DRYCLEANERS	Higher	947, 0.179, SSE
F63	IRVINE OAKS CLEANERS	16277 LAGUNA CANYON	RCRA-SQG, FINDS, ECHO	Higher	947, 0.179, SSE
G64	U S POST OFFICE	15692 SAND CANYON AV	SWEEPS UST, CA FID UST, HIST CORTESE	Higher	2135, 0.404, NNE
G65	IRVINE MAIN POST OFF	15642 SAND CANYON	LUST, Cortese, CERS	Higher	2314, 0.438, NNE
66	IRVINE RANCH - PLANT	HARVARD AVE	LUST, Cortese, HIST CORTESE	Higher	2493, 0.472, NNE
67	MOTOROLA MOS 10	1 BANTING	RCRA-SQG, ENVIROSTOR, UST, CHMIRS, HAZNET, HWTS	Higher	2893, 0.548, ESE
68	OAK CREEK ELEMENTARY	DOVE CREEK STREET/EA	ENVIROSTOR, SCH, CERS	Lower	3364, 0.637, WNW

EXECUTIVE SUMMARY

TARGET PROPERTY SEARCH RESULTS

The target property was identified in the following records. For more information on this property see page 9 of the attached EDR Radius Map report:

Site	Database(s)	EPA ID
SAND CANYON ORTHOPED 16300 SAND CANYON AV IRVINE, CA 92718	HWTS	N/A
VIVIAN JUI DMD INC 16300 SAND CANYON AV IRVINE, CA 92618	HWTS	N/A
CANCER CENTER OF IRV 16100 SAND CANYON AV IRVINE, CA 92618	HWTS	N/A
WOMENS MEDICAL GROUP 16300 SAND CANYON RO IRVINE, CA 92718	HAZNET GEPAID: CAL000111053 HWTS	N/A
WOMENS CHOICE HEALTH 16300 SAND CANYON RD IRVINE, CA 92618	HAZNET GEPAID: CAL000107797 HWTS	N/A
TOTAL DERMATOLOGY 16100 SAND CANYON AV IRVINE, CA 92618	HWTS	N/A
HOAG ORTHOPEDIC INST 16250 SAND CANYON AV IRVINE, CA 92618	RCRA-SQG EPA ID:: CAR000216531	CAR000216531
ORANGE COAST HEAD & 16100 SAND CANYON IRVINE, CA 92618	RCRA NonGen / NLR EPA ID:: CAC003041211	CAC003041211
CALIFORNIA ORTHOPEDI 16300 SAND CANYON AV IRVINE, CA 92718	HWTS	N/A
HOAG HOSPITAL IRVINE 16200 SAND CANYON AV IRVINE, CA 92618	UST Database: ORANGE CO. UST, Date of Government Version: 05/01/2020 Database: UST, Date of Government Version: 03/09/2020	N/A

EXECUTIVE SUMMARY

Facility Id: FA0053101
 Facility Id: FA0053101
 Facility Id: 10163

PACIFIC ORTHOPAEDIC 16300 SAND CANYON AV IRVINE, CA 92718	HWTS	N/A
WOMENS MEDICAL GROUP 16300 SAND CANYON AV IRVINE, CA 92618	RCRA-SQG EPA ID:: CAD983619982 FINDS Registry ID:: 110008283017 ECHO Registry ID: 110008283017	CAD983619982
HOAG ORTHOPEDIC INST 16250 SAND CANYON AV IRVINE, CA 92618	CERS HAZ WASTE HAZNET GEPaid: CAR000216531 HWTS	N/A
IRVINE ORTHOPAEDIC A 16300 SAND CANYON RD IRVINE, CA 92718	HAZNET GEPaid: CAL920745992 HWTS	N/A
ASH DENTAL CORP 16100 SAND CANYON AV IRVINE, CA 92618	HWTS	N/A
STEVEN E SORENSEN DD 16100 SAND CANYON AV IRVINE, CA 92618	HWTS	N/A
MONA GOODARZI DDS DE 16300 SAND CANYON AV IRVINE, CA 92618	RCRA NonGen / NLR EPA ID:: CAL000383435	CAL000383435
DR TODD E MILLER DDS 16100 SAND CANYON ST IRVINE, CA 92618	HWTS	N/A
CANCER CENTER OF IRV 16100 SAND CANYON AV IRVINE, CA 92618	HWTS	N/A
WOMENS MEDICAL GROUP 16300 SAND CANYON AV IRVINE, CA 92718	HWTS	N/A

EXECUTIVE SUMMARY

BRUCE ALBERT MD 16300 SAND CANYON IRVINE, CA 92618	HAZNET GEPAID: CAL000106608 HWTS	N/A
DENTAL MASTERS 16100 SAND CANYON AV IRVINE, CA 92618	HWTS	N/A
CANCER CENTER OF IRV 16100 SAND CANYON AV IRVINE, CA 92618	HWTS	N/A
16100 SAND CANYON AV 16100 SAND CANYON AV IRVINE, CA 92618	CIWQS CERS	N/A
PACIFIC COAST HEMATO 16300 SAND CANYON ST IRVINE, CA 92718	HAZNET GEPAID: CAL000050247 HWTS	N/A
HOAG HOSPITAL IRVINE 16200 SAND CANYON AV IRVINE, CA 92618	CERS HAZ WASTE CERS TANKS EMI Facility Id: 72951 HAZNET GEPAID: CAD982484164 CERS HWTS	N/A
ORANGE COAST HEAD & 16100 SAND CANYON IRVINE, CA 92618	FINDS	N/A
MONA GOODARZI DDS DE 16300 SAND CANYON AV IRVINE, CA 92618	HWTS	N/A
ORANGE COAST ONCOLOG 16300 SAND CANYON AV IRVINE, CA 92618	HWTS	N/A
MILLER AND BOUNDS 16100 SAND CANYON AV IRVINE, CA 92618	HWTS	N/A
MONA GOODARZI DDS DE 16300 SAND CANYON AV IRVINE, CA 92618	FINDS	N/A

EXECUTIVE SUMMARY

	Registry ID:: 110070412015	
	ECHO	
	Registry ID: 110070412015	
SURGERY CENTER ON SA 16300 SAND CANYON AV IRVINE, CA 92618	RCRA NonGen / NLR EPA ID:: CAL000400407	CAL000400407
SURGERY CENTER ON SA 16300 SAND CANYON AV IRVINE, CA 92618	FINDS Registry ID:: 110070414275	N/A
	ECHO Registry ID: 110070414275	
SAND CANYON MEDICAL 16300 SAND CANYON AV IRVINE, CA 92618	CERS	N/A
HOAG HOSPITAL IRVINE 16200 SAND CANYON AV IRVINE, CA 92618	ECHO Registry ID: 110008279077	N/A
ORANGE COAST HEAD & 16100 SAND CANYON IRVINE, CA 92619	HAZNET GEPaid: CAC003041211	N/A
	HWTS	
HOAG MEM HOSP PRESBY 16200 SAND CANYON AV IRVINE, CA 92618	EMI Facility Id: 158404	N/A
	CERS	
PAR CENTER 16300 SAND CANYON AV IRVINE, CA 92707	HAZNET GEPaid: CAL923045722	N/A
	HWTS	
ORANGE COAST HEAD & 16100 SAND CANYON IRVINE, CA 92618	ECHO Registry ID: 110070652583	N/A
IRVINE REGIONAL HOSP 16200 SAND CANYON IRVINE, CA 92618	UST Database: ORANGE CO. UST, Date of Government Version: 05/01/2020 Facility Id: FA24015	N/A

EXECUTIVE SUMMARY

HOAG HOSPITAL IRVINE
16200 SAND CANYON AV
IRVINE, CA 92618

RCRA-SQG
EPA ID:: CAD982484164

CAD982484164

SWEEPS UST
Status: A
Tank Status: A
Comp Number: 10163

CA FID UST
Facility Id: 30009810
Status: A

FINDS
Registry ID:: 110008279077
Registry ID:: 110058316727

HIST CORTESE
Reg Id: 083000525T

IRVINE MEDICAL CENTE
16178 1/2 SAND CANYO
IRVINE, CA 92718

EMI
Facility Id: 72951

N/A

SURGERY CENTER ON SA
16300 SAND CANYON AV
IRVINE, CA 92618

HAZNET
GEPAID: CAL000400407

N/A

HWTS

HOAG HOSPITAL IRVINE
16200 SAND CANYON AV
IRVINE, CA 92618

CERS

N/A

HOAG ORTHOPEDIC INST
16250 SAND CANYON AV
IRVINE, CA 92618

FINDS
Registry ID:: 110043414926

N/A

ECHO
Registry ID: 110043414926

DATABASES WITH NO MAPPED SITES

No mapped sites were found in EDR's search of available ("reasonably ascertainable ") government records either on the target property or within the search radius around the target property for the following databases:

STANDARD ENVIRONMENTAL RECORDS

Federal NPL site list

NPL..... National Priority List

EXECUTIVE SUMMARY

Proposed NPL..... Proposed National Priority List Sites
NPL LIENS..... Federal Superfund Liens

Federal Delisted NPL site list

Delisted NPL..... National Priority List Deletions

Federal CERCLIS list

FEDERAL FACILITY..... Federal Facility Site Information listing
SEMS..... Superfund Enterprise Management System

Federal CERCLIS NFRAP site list

SEMS-ARCHIVE..... Superfund Enterprise Management System Archive

Federal RCRA CORRACTS facilities list

CORRACTS..... Corrective Action Report

Federal RCRA non-CORRACTS TSD facilities list

RCRA-TSDF..... RCRA - Treatment, Storage and Disposal

Federal RCRA generators list

RCRA-VSQG..... RCRA - Very Small Quantity Generators (Formerly Conditionally Exempt Small Quantity Generators)

Federal institutional controls / engineering controls registries

LUCIS..... Land Use Control Information System
US ENG CONTROLS..... Engineering Controls Sites List
US INST CONTROLS..... Institutional Controls Sites List

Federal ERNS list

ERNS..... Emergency Response Notification System

State- and tribal - equivalent NPL

RESPONSE..... State Response Sites

State and tribal landfill and/or solid waste disposal site lists

SWF/LF..... Solid Waste Information System

State and tribal leaking storage tank lists

INDIAN LUST..... Leaking Underground Storage Tanks on Indian Land
CPS-SLIC..... Statewide SLIC Cases

State and tribal registered storage tank lists

FEMA UST..... Underground Storage Tank Listing

EXECUTIVE SUMMARY

AST..... Aboveground Petroleum Storage Tank Facilities
INDIAN UST..... Underground Storage Tanks on Indian Land

State and tribal voluntary cleanup sites

INDIAN VCP..... Voluntary Cleanup Priority Listing
VCP..... Voluntary Cleanup Program Properties

State and tribal Brownfields sites

BROWNFIELDS..... Considered Brownfields Sites Listing

ADDITIONAL ENVIRONMENTAL RECORDS

Local Brownfield lists

US BROWNFIELDS..... A Listing of Brownfields Sites

Local Lists of Landfill / Solid Waste Disposal Sites

WMUDS/SWAT..... Waste Management Unit Database
SWRCY..... Recycler Database
HAULERS..... Registered Waste Tire Haulers Listing
INDIAN ODI..... Report on the Status of Open Dumps on Indian Lands
DEBRIS REGION 9..... Torres Martinez Reservation Illegal Dump Site Locations
ODI..... Open Dump Inventory
IHS OPEN DUMPS..... Open Dumps on Indian Land

Local Lists of Hazardous waste / Contaminated Sites

US HIST CDL..... Delisted National Clandestine Laboratory Register
HIST Cal-Sites..... Historical Calsites Database
CDL..... Clandestine Drug Labs
Toxic Pits..... Toxic Pits Cleanup Act Sites
US CDL..... National Clandestine Laboratory Register
PFAS..... PFAS Contamination Site Location Listing

Local Lists of Registered Storage Tanks

HIST UST..... Hazardous Substance Storage Container Database

Local Land Records

LIENS..... Environmental Liens Listing
LIENS 2..... CERCLA Lien Information
DEED..... Deed Restriction Listing

Records of Emergency Release Reports

HMIRS..... Hazardous Materials Information Reporting System
CHMIRS..... California Hazardous Material Incident Report System
LDS..... Land Disposal Sites Listing
MCS..... Military Cleanup Sites Listing
Orange Co. Industrial Site..... List of Industrial Site Cleanups

EXECUTIVE SUMMARY

SPILLS 90..... SPILLS 90 data from FirstSearch

Other Ascertainable Records

FUDS..... Formerly Used Defense Sites
DOD..... Department of Defense Sites
SCRD DRYCLEANERS..... State Coalition for Remediation of Drycleaners Listing
US FIN ASSUR..... Financial Assurance Information
EPA WATCH LIST..... EPA WATCH LIST
2020 COR ACTION..... 2020 Corrective Action Program List
TSCA..... Toxic Substances Control Act
TRIS..... Toxic Chemical Release Inventory System
SSTS..... Section 7 Tracking Systems
ROD..... Records Of Decision
RMP..... Risk Management Plans
RAATS..... RCRA Administrative Action Tracking System
PRP..... Potentially Responsible Parties
PADS..... PCB Activity Database System
ICIS..... Integrated Compliance Information System
FTTS..... FIFRA/ TSCA Tracking System - FIFRA (Federal Insecticide, Fungicide, & Rodenticide Act)/TSCA (Toxic Substances Control Act)
MLTS..... Material Licensing Tracking System
COAL ASH DOE..... Steam-Electric Plant Operation Data
COAL ASH EPA..... Coal Combustion Residues Surface Impoundments List
PCB TRANSFORMER..... PCB Transformer Registration Database
RADINFO..... Radiation Information Database
HIST FTTS..... FIFRA/TSCA Tracking System Administrative Case Listing
DOT OPS..... Incident and Accident Data
CONSENT..... Superfund (CERCLA) Consent Decrees
INDIAN RESERV..... Indian Reservations
FUSRAP..... Formerly Utilized Sites Remedial Action Program
UMTRA..... Uranium Mill Tailings Sites
LEAD SMELTERS..... Lead Smelter Sites
US AIRS..... Aerometric Information Retrieval System Facility Subsystem
US MINES..... Mines Master Index File
ABANDONED MINES..... Abandoned Mines
UXO..... Unexploded Ordnance Sites
DOCKET HWC..... Hazardous Waste Compliance Docket Listing
FUELS PROGRAM..... EPA Fuels Program Registered Listing
CA BOND EXP. PLAN..... Bond Expenditure Plan
CUPA Listings..... CUPA Resources List
ENF..... Enforcement Action Listing
Financial Assurance..... Financial Assurance Information Listing
ICE..... ICE
HWP..... EnviroStor Permitted Facilities Listing
HWT..... Registered Hazardous Waste Transporter Database
MINES..... Mines Site Location Listing
MWMP..... Medical Waste Management Program Listing
NPDES..... NPDES Permits Listing
PEST LIC..... Pesticide Regulation Licenses Listing
PROC..... Certified Processors Database
Notify 65..... Proposition 65 Records
UIC..... UIC Listing
UIC GEO..... UIC GEO (GEOTRACKER)
WASTEWATER PITS..... Oil Wastewater Pits Listing

EXECUTIVE SUMMARY

WDS.....	Waste Discharge System
WIP.....	Well Investigation Program Case List
MILITARY PRIV SITES.....	MILITARY PRIV SITES (GEOTRACKER)
PROJECT.....	PROJECT (GEOTRACKER)
WDR.....	Waste Discharge Requirements Listing
NON-CASE INFO.....	NON-CASE INFO (GEOTRACKER)
OTHER OIL GAS.....	OTHER OIL & GAS (GEOTRACKER)
PROD WATER PONDS.....	PROD WATER PONDS (GEOTRACKER)
SAMPLING POINT.....	SAMPLING POINT (GEOTRACKER)
WELL STIM PROJ.....	Well Stimulation Project (GEOTRACKER)
MINES MRDS.....	Mineral Resources Data System

EDR HIGH RISK HISTORICAL RECORDS

EDR Exclusive Records

EDR MGP.....	EDR Proprietary Manufactured Gas Plants
EDR Hist Auto.....	EDR Exclusive Historical Auto Stations
EDR Hist Cleaner.....	EDR Exclusive Historical Cleaners

EDR RECOVERED GOVERNMENT ARCHIVES

Exclusive Recovered Govt. Archives

RGA LF.....	Recovered Government Archive Solid Waste Facilities List
RGA LUST.....	Recovered Government Archive Leaking Underground Storage Tank

SURROUNDING SITES: SEARCH RESULTS

Surrounding sites were identified in the following databases.

Elevations have been determined from the USGS Digital Elevation Model and should be evaluated on a relative (not an absolute) basis. Relative elevation information between sites of close proximity should be field verified. Sites with an elevation equal to or higher than the target property have been differentiated below from sites with an elevation lower than the target property.

Page numbers and map identification numbers refer to the EDR Radius Map report where detailed data on individual sites can be reviewed.

Sites listed in ***bold italics*** are in multiple databases.

Unmappable (orphan) sites are not considered in the foregoing analysis.

STANDARD ENVIRONMENTAL RECORDS

Federal RCRA generators list

RCRA-LQG: RCRAInfo is EPA's comprehensive information system, providing access to data supporting the Resource Conservation and Recovery Act (RCRA) of 1976 and the Hazardous and Solid Waste Amendments (HSWA) of 1984. The database includes selective information on sites which generate, transport, store, treat and/or dispose of hazardous waste as defined by the Resource Conservation and Recovery Act (RCRA). Large quantity generators (LQGs) generate over 1,000 kilograms (kg) of hazardous waste, or over 1 kg of acutely hazardous waste per month.

A review of the RCRA-LQG list, as provided by EDR, and dated 03/23/2020 has revealed that there is 1

EXECUTIVE SUMMARY

RCRA-LQG site within approximately 0.25 miles of the target property.

<u>Lower Elevation</u>	<u>Address</u>	<u>Direction / Distance</u>	<u>Map ID</u>	<u>Page</u>
KAISER FOUNDATION HO EPA ID:: CAR000195974	6640 ALTON PKWY	SW 0 - 1/8 (0.021 mi.)	C49	195

RCRA-SQG: RCRAInfo is EPA's comprehensive information system, providing access to data supporting the Resource Conservation and Recovery Act (RCRA) of 1976 and the Hazardous and Solid Waste Amendments (HSWA) of 1984. The database includes selective information on sites which generate, transport, store, treat and/or dispose of hazardous waste as defined by the Resource Conservation and Recovery Act (RCRA). Small quantity generators (SQGs) generate between 100 kg and 1,000 kg of hazardous waste per month.

A review of the RCRA-SQG list, as provided by EDR, and dated 03/23/2020 has revealed that there are 3 RCRA-SQG sites within approximately 0.25 miles of the target property.

<u>Equal/Higher Elevation</u>	<u>Address</u>	<u>Direction / Distance</u>	<u>Map ID</u>	<u>Page</u>
ACCUPATH DIAGNOSTIC EPA ID:: CAL000138914	16255 LAGUNA CANYON	ESE 1/8 - 1/4 (0.176 mi.)	E59	246
KOAM NANO BIO USA IN EPA ID:: CAR000178418	16259 LAGUNA CANYON	ESE 1/8 - 1/4 (0.178 mi.)	E60	247
IRVINE OAKS CLEANERS EPA ID:: CAD983605262	16277 LAGUNA CANYON	SSE 1/8 - 1/4 (0.179 mi.)	F63	249

State- and tribal - equivalent CERCLIS

ENVIROSTOR: The Department of Toxic Substances Control's (DTSC's) Site Mitigation and Brownfields Reuse Program's (SMBRP's) EnviroStor database identifies sites that have known contamination or sites for which there may be reasons to investigate further. The database includes the following site types: Federal Superfund sites (National Priorities List (NPL)); State Response, including Military Facilities and State Superfund; Voluntary Cleanup; and School sites. EnviroStor provides similar information to the information that was available in CalSites, and provides additional site information, including, but not limited to, identification of formerly-contaminated properties that have been released for reuse, properties where environmental deed restrictions have been recorded to prevent inappropriate land uses, and risk characterization information that is used to assess potential impacts to public health and the environment at contaminated sites.

A review of the ENVIROSTOR list, as provided by EDR, and dated 04/27/2020 has revealed that there are 3 ENVIROSTOR sites within approximately 1 mile of the target property.

<u>Equal/Higher Elevation</u>	<u>Address</u>	<u>Direction / Distance</u>	<u>Map ID</u>	<u>Page</u>
MOTOROLA MOS 10 Facility Id: 71003562 Status: Refer: Local Agency	1 BANTING	ESE 1/2 - 1 (0.548 mi.)	67	257
<u>Lower Elevation</u>	<u>Address</u>	<u>Direction / Distance</u>	<u>Map ID</u>	<u>Page</u>
AREA 17 SCHOOL (QUAI) Facility Id: 30010019 Status: No Action Required	SAND CANYON ROAD	WSW 0 - 1/8 (0.105 mi.)	56	241
OAK CREEK ELEMENTARY	DOVE CREEK STREET/EA	WNW 1/2 - 1 (0.637 mi.)	68	293

EXECUTIVE SUMMARY

Facility Id: 30010021
 Status: No Action Required

State and tribal leaking storage tank lists

LUST: Leaking Underground Storage Tank (LUST) Sites included in GeoTracker. GeoTracker is the Water Boards data management system for sites that impact, or have the potential to impact, water quality in California, with emphasis on groundwater.

A review of the LUST list, as provided by EDR, has revealed that there are 2 LUST sites within approximately 0.5 miles of the target property.

<u>Equal/Higher Elevation</u>	<u>Address</u>	<u>Direction / Distance</u>	<u>Map ID</u>	<u>Page</u>
IRVINE MAIN POST OFF Database: LUST REG 8, Date of Government Version: 02/14/2005 Database: LUST, Date of Government Version: 05/13/2020 Database: ORANGE CO. LUST, Date of Government Version: 05/01/2020 Status: Completed - Case Closed Facility Id: 98UT078 Facility Status: Case Closed Global Id: T0605902204 Global ID: T0605902204	15642 SAND CANYON	NNE 1/4 - 1/2 (0.438 mi.)	G65	252
IRVINE RANCH - PLANT Database: LUST REG 8, Date of Government Version: 02/14/2005 Facility Status: Case Closed Global ID: T0605900151	HARVARD AVE	NNE 1/4 - 1/2 (0.472 mi.)	66	255

State and tribal registered storage tank lists

UST: The Underground Storage Tank database contains registered USTs. USTs are regulated under Subtitle I of the Resource Conservation and Recovery Act (RCRA). The data come from the State Water Resources Control Board's Hazardous Substance Storage Container Database.

A review of the UST list, as provided by EDR, has revealed that there are 2 UST sites within approximately 0.25 miles of the target property.

<u>Lower Elevation</u>	<u>Address</u>	<u>Direction / Distance</u>	<u>Map ID</u>	<u>Page</u>
KAISER PERMANENTE OC Database: UST, Date of Government Version: 03/09/2020 Facility Id: FA0051623	6640 ALTON PKWY	SW 0 - 1/8 (0.021 mi.)	C51	214
KAISER FOUNDATION HO Database: ORANGE CO. UST, Date of Government Version: 05/01/2020 Database: UST, Date of Government Version: 03/09/2020 Facility Id: FA0045800 Facility Id: FA0045800	6660 ALTON PKWY	SSW 0 - 1/8 (0.022 mi.)	C53	220

EXECUTIVE SUMMARY

ADDITIONAL ENVIRONMENTAL RECORDS

Local Lists of Hazardous waste / Contaminated Sites

SCH: This category contains proposed and existing school sites that are being evaluated by DTSC for possible hazardous materials contamination. In some cases, these properties may be listed in the CalSites category. depending on the level of threat to public health and safety or the environment they pose.

A review of the SCH list, as provided by EDR, and dated 04/27/2020 has revealed that there is 1 SCH site within approximately 0.25 miles of the target property.

<u>Lower Elevation</u>	<u>Address</u>	<u>Direction / Distance</u>	<u>Map ID</u>	<u>Page</u>
AREA 17 SCHOOL (QUAI) Facility Id: 30010019 Status: No Action Required	SAND CANYON ROAD	WSW 0 - 1/8 (0.105 mi.)	56	241

CERS HAZ WASTE: List of sites in the California Environmental Protection Agency (CalEPA) Regulated Site Portal which fall under the Hazardous Chemical Management, Hazardous Waste Onsite Treatment, Household Hazardous Waste Collection, Hazardous Waste Generator, and RCRA LQ HW Generator programs.

A review of the CERS HAZ WASTE list, as provided by EDR, and dated 04/20/2020 has revealed that there are 6 CERS HAZ WASTE sites within approximately 0.25 miles of the target property.

<u>Lower Elevation</u>	<u>Address</u>	<u>Direction / Distance</u>	<u>Map ID</u>	<u>Page</u>
HOAG HEALTH CENTER I	16405 SAND CANYON AV	NNW 0 - 1/8 (0.002 mi.)	46	187
HOAG HEALTH CENTER-I	16305 SAND CANYON AV	W 0 - 1/8 (0.019 mi.)	B48	192
KAISER PERMANENTE OC	6640 ALTON PKWY	SW 0 - 1/8 (0.021 mi.)	C50	201
KAISER FOUNDATION HO	6650 ALTON PKWY	SW 0 - 1/8 (0.022 mi.)	C52	214
KAISER FOUNDATION HO	6660 ALTON PKWY	SSW 0 - 1/8 (0.022 mi.)	C54	221
HOAG HEALTH CENTER-I	16105 HOAG HEALTH CE	NNE 1/8 - 1/4 (0.134 mi.)	D58	244

Local Lists of Registered Storage Tanks

CERS TANKS: List of sites in the California Environmental Protection Agency (CalEPA) Regulated Site Portal which fall under the Aboveground Petroleum Storage and Underground Storage Tank regulatory programs.

A review of the CERS TANKS list, as provided by EDR, and dated 04/20/2020 has revealed that there is 1 CERS TANKS site within approximately 0.25 miles of the target property.

<u>Lower Elevation</u>	<u>Address</u>	<u>Direction / Distance</u>	<u>Map ID</u>	<u>Page</u>
KAISER FOUNDATION HO	6660 ALTON PKWY	SSW 0 - 1/8 (0.022 mi.)	C54	221

Other Ascertainable Records

RCRA NonGen / NLR: RCRAInfo is EPA's comprehensive information system, providing access to data supporting the Resource Conservation and Recovery Act (RCRA) of 1976 and the Hazardous and Solid Waste Amendments (HSWA)

EXECUTIVE SUMMARY

of 1984. The database includes selective information on sites which generate, transport, store, treat and/or dispose of hazardous waste as defined by the Resource Conservation and Recovery Act (RCRA). Non-Generators do not presently generate hazardous waste.

A review of the RCRA NonGen / NLR list, as provided by EDR, and dated 03/23/2020 has revealed that there are 3 RCRA NonGen / NLR sites within approximately 0.25 miles of the target property.

<u>Lower Elevation</u>	<u>Address</u>	<u>Direction / Distance</u>	<u>Map ID</u>	<u>Page</u>
HOAG HEALTH CENTER-I EPA ID:: CAL000433703	16305 SAND CANYON AV	W 0 - 1/8 (0.019 mi.)	B47	191
KAISER PERMANENTE EPA ID:: CAL000312142	6670 ALTON PKWY	SSW 0 - 1/8 (0.031 mi.)	C55	239
HOAG HEALTH CENTER-I EPA ID:: CAL000422300	16105 SAND CANYON AV	NNE 0 - 1/8 (0.107 mi.)	D57	243

Cortese: The sites for the list are designated by the State Water Resource Control Board (LUST), the Integrated Waste Board (SWF/LS), and the Department of Toxic Substances Control (Cal-Sites).

A review of the Cortese list, as provided by EDR, and dated 03/23/2020 has revealed that there are 2 Cortese sites within approximately 0.5 miles of the target property.

<u>Equal/Higher Elevation</u>	<u>Address</u>	<u>Direction / Distance</u>	<u>Map ID</u>	<u>Page</u>
IRVINE MAIN POST OFF Cleanup Status: COMPLETED - CASE CLOSED	15642 SAND CANYON	NNE 1/4 - 1/2 (0.438 mi.)	G65	252
IRVINE RANCH - PLANT Cleanup Status: COMPLETED - CASE CLOSED	HARVARD AVE	NNE 1/4 - 1/2 (0.472 mi.)	66	255

DRYCLEANERS: A list of drycleaner related facilities that have EPA ID numbers. These are facilities with certain SIC codes: power laundries, family and commercial; garment pressing and cleaners' agents; linen supply; coin-operated laundries and cleaning; drycleaning plants except rugs; carpet and upholster cleaning; industrial launderers; laundry and garment services.

A review of the DRYCLEANERS list, as provided by EDR, has revealed that there are 2 DRYCLEANERS sites within approximately 0.25 miles of the target property.

<u>Equal/Higher Elevation</u>	<u>Address</u>	<u>Direction / Distance</u>	<u>Map ID</u>	<u>Page</u>
DRYCLEAN USA Database: DRYCLEAN SOUTH COAST, Date of Government Version: 03/25/2020	16277 LAGUNA CANYON	SSE 1/8 - 1/4 (0.179 mi.)	F61	248
CARMINE SERVICE INC, Database: DRYCLEAN SOUTH COAST, Date of Government Version: 03/25/2020	16277 LAGUNA CANYON	SSE 1/8 - 1/4 (0.179 mi.)	F62	249

HIST CORTESE: The sites for the list are designated by the State Water Resource Control Board [LUST], the Integrated Waste Board [SWF/LS], and the Department of Toxic Substances Control [CALSTITES]. This listing is no longer updated by the state agency.

A review of the HIST CORTESE list, as provided by EDR, and dated 04/01/2001 has revealed that there are 2 HIST CORTESE sites within approximately 0.5 miles of the target property.

EXECUTIVE SUMMARY

<u>Equal/Higher Elevation</u>	<u>Address</u>	<u>Direction / Distance</u>	<u>Map ID</u>	<u>Page</u>
U S POST OFFICE Reg Id: 083003267T	15692 SAND CANYON AV	NNE 1/4 - 1/2 (0.404 mi.)	G64	251
IRVINE RANCH - PLANT Reg Id: 083000200T	HARVARD AVE	NNE 1/4 - 1/2 (0.472 mi.)	66	255

EXECUTIVE SUMMARY

Due to poor or inadequate address information, the following sites were not mapped. Count: 3 records.

<u>Site Name</u>	<u>Database(s)</u>
HOAG HOSPITAL IRVINE	CIWQS
HOAG HEALTH CENTER IRVINE SAND CAN	RCRA NonGen / NLR
HOAG HEALTH CENTER IRVINE SAND CAN	FINDS, ECHO

OVERVIEW MAP - 6146748.2S



Target Property

Sites at elevations higher than or equal to the target property

Sites at elevations lower than the target property

Manufactured Gas Plants

National Priority List Sites

Dept. Defense Sites

Indian Reservations BIA

Power transmission lines

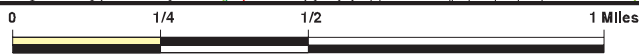
Special Flood Hazard Area (1%)

0.2% Annual Chance Flood Hazard

National Wetland Inventory

State Wetlands

Areas of Concern



This report includes Interactive Map Layers to display and/or hide map information. The legend includes only those icons for the default map view.

SITE NAME: Hoag Hospital Irvine
 ADDRESS: 16100-16300 Sand Canyon Avenue
 Irvine CA 92618
 LAT/LONG: 33.660878 / 117.772637

CLIENT: LSA Associates
 CONTACT: Marlene Watanabe
 INQUIRY #: 6146748.2s
 DATE: August 07, 2020 9:25 am

DETAIL MAP - 6146748.2S



Target Property

Sites at elevations higher than or equal to the target property

Sites at elevations lower than the target property

Manufactured Gas Plants

Sensitive Receptors

National Priority List Sites

Dept. Defense Sites

Indian Reservations BIA

Power transmission lines

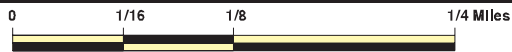
Special Flood Hazard Area (1%)

0.2% Annual Chance Flood Hazard

National Wetland Inventory

State Wetlands

Areas of Concern



This report includes Interactive Map Layers to display and/or hide map information. The legend includes only those icons for the default map view.

SITE NAME: Hoag Hospital Irvine
 ADDRESS: 16100-16300 Sand Canyon Avenue
 Irvine CA 92618
 LAT/LONG: 33.660878 / 117.772637

CLIENT: LSA Associates
 CONTACT: Marlene Watanabe
 INQUIRY #: 6146748.2s
 DATE: August 07, 2020 9:26 am

MAP FINDINGS SUMMARY

Database	Search Distance (Miles)	Target Property	< 1/8	1/8 - 1/4	1/4 - 1/2	1/2 - 1	> 1	Total Plotted
STANDARD ENVIRONMENTAL RECORDS								
<i>Federal NPL site list</i>								
NPL	1.000		0	0	0	0	NR	0
Proposed NPL	1.000		0	0	0	0	NR	0
NPL LIENS	1.000		0	0	0	0	NR	0
<i>Federal Delisted NPL site list</i>								
Delisted NPL	1.000		0	0	0	0	NR	0
<i>Federal CERCLIS list</i>								
FEDERAL FACILITY	0.500		0	0	0	NR	NR	0
SEMS	0.500		0	0	0	NR	NR	0
<i>Federal CERCLIS NFRAP site list</i>								
SEMS-ARCHIVE	0.500		0	0	0	NR	NR	0
<i>Federal RCRA CORRACTS facilities list</i>								
CORRACTS	1.000		0	0	0	0	NR	0
<i>Federal RCRA non-CORRACTS TSD facilities list</i>								
RCRA-TSDF	0.500		0	0	0	NR	NR	0
<i>Federal RCRA generators list</i>								
RCRA-LQG	0.250		1	0	NR	NR	NR	1
RCRA-SQG	0.250	3	0	3	NR	NR	NR	6
RCRA-VSQG	0.250		0	0	NR	NR	NR	0
<i>Federal institutional controls / engineering controls registries</i>								
LUCIS	0.500		0	0	0	NR	NR	0
US ENG CONTROLS	0.500		0	0	0	NR	NR	0
US INST CONTROLS	0.500		0	0	0	NR	NR	0
<i>Federal ERNS list</i>								
ERNS	0.001		0	NR	NR	NR	NR	0
<i>State- and tribal - equivalent NPL RESPONSE</i>								
RESPONSE	1.000		0	0	0	0	NR	0
<i>State- and tribal - equivalent CERCLIS ENVIROSTOR</i>								
ENVIROSTOR	1.000		1	0	0	2	NR	3
<i>State and tribal landfill and/or solid waste disposal site lists</i>								
SWF/LF	0.500		0	0	0	NR	NR	0
<i>State and tribal leaking storage tank lists</i>								
LUST	0.500		0	0	2	NR	NR	2

MAP FINDINGS SUMMARY

Database	Search Distance (Miles)	Target Property	< 1/8	1/8 - 1/4	1/4 - 1/2	1/2 - 1	> 1	Total Plotted
INDIAN LUST	0.500		0	0	0	NR	NR	0
CPS-SLIC	0.500		0	0	0	NR	NR	0
State and tribal registered storage tank lists								
FEMA UST	0.250		0	0	NR	NR	NR	0
UST	0.250	2	2	0	NR	NR	NR	4
AST	0.250		0	0	NR	NR	NR	0
INDIAN UST	0.250		0	0	NR	NR	NR	0
State and tribal voluntary cleanup sites								
INDIAN VCP	0.500		0	0	0	NR	NR	0
VCP	0.500		0	0	0	NR	NR	0
State and tribal Brownfields sites								
BROWNFIELDS	0.500		0	0	0	NR	NR	0
ADDITIONAL ENVIRONMENTAL RECORDS								
Local Brownfield lists								
US BROWNFIELDS	0.500		0	0	0	NR	NR	0
Local Lists of Landfill / Solid Waste Disposal Sites								
WMUDS/SWAT	0.500		0	0	0	NR	NR	0
SWRCY	0.500		0	0	0	NR	NR	0
HAULERS	0.001		0	NR	NR	NR	NR	0
INDIAN ODI	0.500		0	0	0	NR	NR	0
DEBRIS REGION 9	0.500		0	0	0	NR	NR	0
ODI	0.500		0	0	0	NR	NR	0
IHS OPEN DUMPS	0.500		0	0	0	NR	NR	0
Local Lists of Hazardous waste / Contaminated Sites								
US HIST CDL	0.001		0	NR	NR	NR	NR	0
HIST Cal-Sites	1.000		0	0	0	0	NR	0
SCH	0.250		1	0	NR	NR	NR	1
CDL	0.001		0	NR	NR	NR	NR	0
CERS HAZ WASTE	0.250	2	5	1	NR	NR	NR	8
Toxic Pits	1.000		0	0	0	0	NR	0
US CDL	0.001		0	NR	NR	NR	NR	0
PFAS	0.500		0	0	0	NR	NR	0
Local Lists of Registered Storage Tanks								
SWEEPS UST	0.250	1	0	0	NR	NR	NR	1
HIST UST	0.250		0	0	NR	NR	NR	0
CA FID UST	0.250	1	0	0	NR	NR	NR	1
CERS TANKS	0.250	1	1	0	NR	NR	NR	2
Local Land Records								
LIENS	0.001		0	NR	NR	NR	NR	0

MAP FINDINGS SUMMARY

Database	Search Distance (Miles)	Target Property	< 1/8	1/8 - 1/4	1/4 - 1/2	1/2 - 1	> 1	Total Plotted
LIENS 2	0.001		0	NR	NR	NR	NR	0
DEED	0.500		0	0	0	NR	NR	0
Records of Emergency Release Reports								
HMIRS	0.001		0	NR	NR	NR	NR	0
CHMIRS	0.001		0	NR	NR	NR	NR	0
LDS	0.001		0	NR	NR	NR	NR	0
MCS	0.001		0	NR	NR	NR	NR	0
Orange Co. Industrial Site	0.001		0	NR	NR	NR	NR	0
SPILLS 90	0.001		0	NR	NR	NR	NR	0
Other Ascertainable Records								
RCRA NonGen / NLR	0.250	3	3	0	NR	NR	NR	6
FUDS	1.000		0	0	0	0	NR	0
DOD	1.000		0	0	0	0	NR	0
SCRD DRYCLEANERS	0.500		0	0	0	NR	NR	0
US FIN ASSUR	0.001		0	NR	NR	NR	NR	0
EPA WATCH LIST	0.001		0	NR	NR	NR	NR	0
2020 COR ACTION	0.250		0	0	NR	NR	NR	0
TSCA	0.001		0	NR	NR	NR	NR	0
TRIS	0.001		0	NR	NR	NR	NR	0
SSTS	0.001		0	NR	NR	NR	NR	0
ROD	1.000		0	0	0	0	NR	0
RMP	0.001		0	NR	NR	NR	NR	0
RAATS	0.001		0	NR	NR	NR	NR	0
PRP	0.001		0	NR	NR	NR	NR	0
PADS	0.001		0	NR	NR	NR	NR	0
ICIS	0.001		0	NR	NR	NR	NR	0
FTTS	0.001		0	NR	NR	NR	NR	0
MLTS	0.001		0	NR	NR	NR	NR	0
COAL ASH DOE	0.001		0	NR	NR	NR	NR	0
COAL ASH EPA	0.500		0	0	0	NR	NR	0
PCB TRANSFORMER	0.001		0	NR	NR	NR	NR	0
RADINFO	0.001		0	NR	NR	NR	NR	0
HIST FTTS	0.001		0	NR	NR	NR	NR	0
DOT OPS	0.001		0	NR	NR	NR	NR	0
CONSENT	1.000		0	0	0	0	NR	0
INDIAN RESERV	1.000		0	0	0	0	NR	0
FUSRAP	1.000		0	0	0	0	NR	0
UMTRA	0.500		0	0	0	NR	NR	0
LEAD SMELTERS	0.001		0	NR	NR	NR	NR	0
US AIRS	0.001		0	NR	NR	NR	NR	0
US MINES	0.250		0	0	NR	NR	NR	0
ABANDONED MINES	0.250		0	0	NR	NR	NR	0
FINDS	0.001	6	0	NR	NR	NR	NR	6
UXO	1.000		0	0	0	0	NR	0
DOCKET HWC	0.001		0	NR	NR	NR	NR	0
ECHO	0.001	6	0	NR	NR	NR	NR	6
FUELS PROGRAM	0.250		0	0	NR	NR	NR	0
CA BOND EXP. PLAN	1.000		0	0	0	0	NR	0
Cortese	0.500		0	0	2	NR	NR	2

MAP FINDINGS SUMMARY

<u>Database</u>	<u>Search Distance (Miles)</u>	<u>Target Property</u>	<u>< 1/8</u>	<u>1/8 - 1/4</u>	<u>1/4 - 1/2</u>	<u>1/2 - 1</u>	<u>> 1</u>	<u>Total Plotted</u>
CUPA Listings	0.250		0	0	NR	NR	NR	0
DRYCLEANERS	0.250		0	2	NR	NR	NR	2
EMI	0.001	3	0	NR	NR	NR	NR	3
ENF	0.001		0	NR	NR	NR	NR	0
Financial Assurance	0.001		0	NR	NR	NR	NR	0
HAZNET	0.001	10	0	NR	NR	NR	NR	10
ICE	0.001		0	NR	NR	NR	NR	0
HIST CORTESE	0.500	1	0	0	2	NR	NR	3
HWP	1.000		0	0	0	0	NR	0
HWT	0.250		0	0	NR	NR	NR	0
MINES	0.250		0	0	NR	NR	NR	0
MWMP	0.250		0	0	NR	NR	NR	0
NPDES	0.001		0	NR	NR	NR	NR	0
PEST LIC	0.001		0	NR	NR	NR	NR	0
PROC	0.500		0	0	0	NR	NR	0
Notify 65	1.000		0	0	0	0	NR	0
UIC	0.001		0	NR	NR	NR	NR	0
UIC GEO	0.001		0	NR	NR	NR	NR	0
WASTEWATER PITS	0.500		0	0	0	NR	NR	0
WDS	0.001		0	NR	NR	NR	NR	0
WIP	0.250		0	0	NR	NR	NR	0
MILITARY PRIV SITES PROJECT	0.001		0	NR	NR	NR	NR	0
WDR	0.001		0	NR	NR	NR	NR	0
CIWQS	0.001	1	0	NR	NR	NR	NR	1
CERS	0.001	5	0	NR	NR	NR	NR	5
NON-CASE INFO	0.001		0	NR	NR	NR	NR	0
OTHER OIL GAS	0.001		0	NR	NR	NR	NR	0
PROD WATER PONDS	0.001		0	NR	NR	NR	NR	0
SAMPLING POINT	0.001		0	NR	NR	NR	NR	0
WELL STIM PROJ	0.001		0	NR	NR	NR	NR	0
MINES MRDS	0.001		0	NR	NR	NR	NR	0
HWTS	TP	26	NR	NR	NR	NR	NR	26

EDR HIGH RISK HISTORICAL RECORDS

EDR Exclusive Records

EDR MGP	1.000		0	0	0	0	NR	0
EDR Hist Auto	0.125		0	NR	NR	NR	NR	0
EDR Hist Cleaner	0.125		0	NR	NR	NR	NR	0

EDR RECOVERED GOVERNMENT ARCHIVES

Exclusive Recovered Govt. Archives

RGA LF	0.001		0	NR	NR	NR	NR	0
RGA LUST	0.001		0	NR	NR	NR	NR	0

- Totals --		71	14	6	6	2	0	99
-------------	--	----	----	---	---	---	---	----

MAP FINDINGS SUMMARY

<u>Database</u>	<u>Search Distance (Miles)</u>	<u>Target Property</u>	<u>< 1/8</u>	<u>1/8 - 1/4</u>	<u>1/4 - 1/2</u>	<u>1/2 - 1</u>	<u>> 1</u>	<u>Total Plotted</u>
-----------------	--	----------------------------	-----------------	------------------	------------------	----------------	---------------	--------------------------

NOTES:

TP = Target Property

NR = Not Requested at this Search Distance

Sites may be listed in more than one database

Map ID
Direction
Distance
Elevation

MAP FINDINGS

Site

Database(s) EDR ID Number
EPA ID Number

A1 SAND CANYON ORTHOPEDICS
Target 16300 SAND CANYON AVE STE 612
Property IRVINE, CA 92718

HWTS S124792024
N/A

Site 1 of 45 in cluster A

Actual:
152 ft.

HWTS:
Name: SAND CANYON ORTHOPEDICS
Address: 16300 SAND CANYON AVE STE 612
Address 2: Not reported
City,State,Zip: IRVINE, CA 927180000
EPA ID: CAL000081742
Inactive Date: 06/30/1996
Create Date: 12/21/1992
Last Act Date: 01/23/1997
Mailing Name: Not reported
Mailing Address: 16300 SAND CANYON AVE #612
Mailing Address 2: Not reported
Mailing City,State,Zip: IRVINE, CA 927180000
Owner Name: R VICTOR GALLARDO MD
Owner Address: 16300 SAND CANYON AVE #612
Owner Address 2: Not reported
Owner City,State,Zip: IRVINE, CA 927180000
Contact Name: DEACT PER VQ96
Contact Address: --
Contact Address 2: Not reported
City,State,Zip: --, 99 --

A2 VIVIAN JUI DMD INC
Target 16300 SAND CANYON AVE STE 701
Property IRVINE, CA 92618

HWTS S124821380
N/A

Site 2 of 45 in cluster A

Actual:
152 ft.

HWTS:
Name: VIVIAN JUI DMD INC
Address: 16300 SAND CANYON AVE STE 701
Address 2: Not reported
City,State,Zip: IRVINE, CA 926180000
EPA ID: CAL000194070
Inactive Date: 06/30/2003
Create Date: 03/19/1998
Last Act Date: 04/19/2004
Mailing Name: Not reported
Mailing Address: 16300 SAND CANYON AVE STE 701
Mailing Address 2: Not reported
Mailing City,State,Zip: IRVINE, CA 926180000
Owner Name: VIVIAN JUI DMD
Owner Address: 16300 SAND CANYON AVE STE 701
Owner Address 2: Not reported
Owner City,State,Zip: IRVINE, CA 926180000
Contact Name: VIVIAN JUI/OWNER-PRESIDENT
Contact Address: 16300 SAND CANYON AVE STE 701
Contact Address 2: Not reported
City,State,Zip: IRVINE, CA 926180000

NAICS:
EPA ID: CAL000194070
Create Date: 2002-03-14 16:36:29
NAICS Code: 6211

Map ID
Direction
Distance
Elevation

MAP FINDINGS

Site

Database(s)

EDR ID Number
EPA ID Number

VIVIAN JUI DMD INC (Continued)

S124821380

NAICS Description: Offices of Physicians
Issued EPA ID Date: 1998-03-19 00:00:00
Inactive Date: 2003-06-30 00:00:00
Facility Name: VIVIAN JUI DMD INC
Facility Address: 16300 SAND CANYON AVE STE 701
Facility Address 2: Not reported
Facility City: IRVINE
Facility County: 30
Facility State: CA
Facility Zip: 926180000

**A3
Target
Property**

**CANCER CENTER OF IRVINE
16100 SAND CANYON AVE
IRVINE, CA 92618**

**HWTS S124636461
N/A**

Site 3 of 45 in cluster A

**Actual:
152 ft.**

HWTS:
Name: CANCER CENTER OF IRVINE
Address: 16100 SAND CANYON AVE
Address 2: Not reported
City,State,Zip: IRVINE, CA 92618
EPA ID: CAC002822216
Inactive Date: 10/15/2015
Create Date: 07/16/2015
Last Act Date: 10/16/2015
Mailing Name: Not reported
Mailing Address: 16100 SAND CANYON AVE
Mailing Address 2: Not reported
Mailing City,State,Zip: IRVINE, CA 92618
Owner Name: CANCER CENTER OF IRVINE
Owner Address: 16100 SAND CANYON AVE
Owner Address 2: Not reported
Owner City,State,Zip: IRVINE, CA 92618
Contact Name: LISE LEISER
Contact Address: 16100 SAND CANYON AVE
Contact Address 2: Not reported
City,State,Zip: IRVINE, CA 92618

**A4
Target
Property**

**WOMENS MEDICAL GROUP OF IRVINE
16300 SAND CANYON ROAD
IRVINE, CA 92718**

**HAZNET S113063079
HWTS N/A**

Site 4 of 45 in cluster A

**Actual:
152 ft.**

HAZNET:
Name: WOMENS MEDICAL GROUP OF IRVINE
Address: 16300 SAND CANYON ROAD
Address 2: Not reported
City,State,Zip: IRVINE, CA 927180000
Contact: NORM CHAPMAN ADMINISTRATOR
Telephone: 9497537475
Mailing Name: Not reported
Mailing Address: 16300 SAND CANYON AVE STE 311

Map ID
Direction
Distance
Elevation

MAP FINDINGS

Site

Database(s)

EDR ID Number
EPA ID Number

WOMENS MEDICAL GROUP OF IRVINE (Continued)

S113063079

Year: 2002
Gepaid: CAL000111053
TSD EPA ID: COR000203000
CA Waste Code: 133 - Aqueous solution with total organic residues 10 percent or more
Disposal Method: -
Tons: Not reported

Additional Info:

Year: 2002
Gen EPA ID: CAL000111053

Shipment Date: 20020516
Creation Date: 3/12/2003 18:31:29
Receipt Date: 20020520
Manifest ID: 21505623
Trans EPA ID: ILD062333752
Trans Name: Not reported
Trans 2 EPA ID: Not reported
Trans 2 Name: Not reported
TSD EPA ID: COR000203000
Trans Name: Not reported
TSD Alt EPA ID: Not reported
TSD Alt Name: Not reported
Waste Code Description: 133 - Aqueous solution with 10% or more total organic residues
RCRA Code: Not reported
Meth Code: - Not reported
Quantity Tons: Not reported
Waste Quantity: 2800
Quantity Unit: Not reported
Additional Code 1: Not reported
Additional Code 2: Not reported
Additional Code 3: Not reported
Additional Code 4: Not reported
Additional Code 5: Not reported

HWTS:

Name: WOMENS MEDICAL GROUP OF IRVINE
Address: 16300 SAND CANYON ROAD
Address 2: Not reported
City,State,Zip: IRVINE, CA 927180000
EPA ID: CAL000111053
Inactive Date: 06/30/2006
Create Date: 03/16/1993
Last Act Date: 05/25/2007
Mailing Name: Not reported
Mailing Address: 16300 SAND CANYON AVE STE 311
Mailing Address 2: Not reported
Mailing City,State,Zip: IRVINE, CA 926180000
Owner Name: DR FELICE GERSH
Owner Address: 16300 SAND CANYON AVE STE 311
Owner Address 2: Not reported
Owner City,State,Zip: IRVINE, CA 926180000
Contact Name: NORM CHAPMAN ADMINISTRATOR
Contact Address: 16300 SAND CANYON AVE STE 311
Contact Address 2: Not reported

Map ID
Direction
Distance
Elevation

MAP FINDINGS

Site

Database(s)

EDR ID Number
EPA ID Number

WOMENS MEDICAL GROUP OF IRVINE (Continued)

S113063079

City,State,Zip: IRVINE, CA 926180000

A5 **WOMENS CHOICE HEALTH PAVILLION**
Target **16300 SAND CANYON RD**
Property **IRVINE, CA 92618**

HAZNET **S113062110**
HWTS **N/A**

Site 5 of 45 in cluster A

Actual:
152 ft.

HAZNET:
Name: WOMENS CHOICE HEALTH PAVILLION
Address: 16300 SAND CANYON RD
Address 2: Not reported
City,State,Zip: IRVINE, CA 926180000
Contact: JEANETTE RASMUSSEN
Telephone: --
Mailing Name: Not reported
Mailing Address: 16300 SAND CANYON AVE FL 2

Year: 1993
Gepaid: CAL000107797
TSD EPA ID: CAD982524613
CA Waste Code: 541 - Photochemicals/photoprocessing waste
Disposal Method: -
Tons: 0.0333

Additional Info:

Year: 1993
Gen EPA ID: CAL000107797

Shipment Date: 19931104
Creation Date: 9/12/1995 0:00:00
Receipt Date: Not reported
Manifest ID: 93166280
Trans EPA ID: CAL912352675
Trans Name: Not reported
Trans 2 EPA ID: Not reported
Trans 2 Name: Not reported
TSD EPA ID: CAD982524613
Trans Name: Not reported
TSD EPA ID: Not reported
TSD EPA Name: Not reported
Waste Code Description: 541 - Photochemicals / photo processing waste
RCRA Code: D011
Meth Code: - Not reported
Quantity Tons: 0.0333
Waste Quantity: 8
Quantity Unit: G
Additional Code 1: Not reported
Additional Code 2: Not reported
Additional Code 3: Not reported
Additional Code 4: Not reported
Additional Code 5: Not reported

HWTS:

Name: WOMENS CHOICE HEALTH PAVILLION
Address: 16300 SAND CANYON RD

Map ID
Direction
Distance
Elevation

MAP FINDINGS

Site

Database(s)

EDR ID Number
EPA ID Number

WOMENS CHOICE HEALTH PAVILLION (Continued)

S113062110

Address 2: Not reported
City,State,Zip: IRVINE, CA 926180000
EPA ID: CAL000107797
Inactive Date: 06/30/1999
Create Date: 03/31/1993
Last Act Date: 01/31/2000
Mailing Name: Not reported
Mailing Address: 16300 SAND CANYON AVE FL 2
Mailing Address 2: Not reported
Mailing City,State,Zip: IRVINE, CA 926180000
Owner Name: WOMENS CHOICE HEALTH PAVILLION
Owner Address: 16300 SAND CANYON AVE FL 2
Owner Address 2: Not reported
Owner City,State,Zip: IRVINE, CA 926180000
Contact Name: JEANETTE RASMUSSEN
Contact Address: INACTIVE PER VQ99 - BMI
Contact Address 2: Not reported
City,State,Zip: --, 99 --

**A6
Target
Property**

**TOTAL DERMATOLOGY
16100 SAND CANYON AVE STE 190
IRVINE, CA 92618**

**HWTS S124625920
N/A**

Site 6 of 45 in cluster A

**Actual:
152 ft.**

HWTS:
Name: TOTAL DERMATOLOGY
Address: 16100 SAND CANYON AVE STE 190
Address 2: Not reported
City,State,Zip: IRVINE, CA 926183723
EPA ID: CAC002767601
Inactive Date: 07/14/2014
Create Date: 04/14/2014
Last Act Date: 07/15/2014
Mailing Name: Not reported
Mailing Address: 16100 SAND CANYON AVE STE 190
Mailing Address 2: Not reported
Mailing City,State,Zip: IRVINE, CA 926183723
Owner Name: NISSAN PILEST MD
Owner Address: 16100 SAND CANYON AVE STE 190
Owner Address 2: Not reported
Owner City,State,Zip: IRVINE, CA 926183723
Contact Name: LETY
Contact Address: 16100 SAND CANYON AVE STE 190
Contact Address 2: Not reported
City,State,Zip: IRVINE, CA 926183723

NAICS:
EPA ID: CAC002767601
Create Date: 2014-04-14 14:17:12
NAICS Code: 42145
NAICS Description: Medical, Dental, and Hospital Equipment and Supplies Wholesalers
Issued EPA ID Date: 2014-04-14 14:17:12
Inactive Date: 2014-07-14 14:17:12
Facility Name: TOTAL DERMATOLOGY
Facility Address: 16100 SAND CANYON AVE STE 190
Facility Address 2: Not reported
Facility City: IRVINE

Map ID
Direction
Distance
Elevation

MAP FINDINGS

Site

Database(s)

EDR ID Number
EPA ID Number

TOTAL DERMATOLOGY (Continued)

S124625920

Facility County: 30
Facility State: CA
Facility Zip: 926183723

A7
Target
Property
HOAG ORTHOPEDIC INSTITUTE
16250 SAND CANYON AVE
IRVINE, CA 92618

RCRA-SQG **1014387987**
CAR000216531

Site 7 of 45 in cluster A

Actual:
152 ft.

RCRA-SQG:
Date form received by agency: 2011-02-07 00:00:00.0
Facility name: HOAG ORTHOPEDIC INSTITUTE
Facility address: 16250 SAND CANYON AVE
IRVINE, CA 92618
EPA ID: CAR000216531
Mailing address: ONE HOAG DR
PO BOX 6100
NEWPORT BEACH, CA 92658
Contact: MONICA D DANG
Contact address: ONE HOAG DR PO BOX 6100
NEWPORT BEACH, CA 92658
Contact country: US
Contact telephone: 949-764-8030
Contact email: MONICA.DANG@HOAG.ORG
EPA Region: 09
Classification: Small Small Quantity Generator
Description: Handler: generates more than 100 and less than 1000 kg of hazardous waste during any calendar month and accumulates less than 6000 kg of hazardous waste at any time; or generates 100 kg or less of hazardous waste during any calendar month, and accumulates more than 1000 kg of hazardous waste at any time

Owner/Operator Summary:
Owner/operator name: HCP INC
Owner/operator address: 3760 KILROY AIRPORT WAY STE 300
LONG BEACH, CA 90806
Owner/operator country: US
Owner/operator telephone: 562-733-5175
Owner/operator email: Not reported
Owner/operator fax: Not reported
Owner/operator extension: Not reported
Legal status: Private
Owner/Operator Type: Owner
Owner/Op start date: 1991-04-22 00:00:00.
Owner/Op end date: Not reported

Owner/operator name: HOAG ORTHOPEDIC INSTITUTE
Owner/operator address: Not reported
Not reported
Owner/operator country: US
Owner/operator telephone: Not reported
Owner/operator email: Not reported
Owner/operator fax: Not reported
Owner/operator extension: Not reported
Legal status: Private

Map ID
Direction
Distance
Elevation

MAP FINDINGS

Site

Database(s)

EDR ID Number
EPA ID Number

HOAG ORTHOPEDIC INSTITUTE (Continued)

1014387987

Owner/Operator Type: Operator
Owner/Op start date: 2010-11-10 00:00:00.
Owner/Op end date: Not reported

Handler Activities Summary:

U.S. importer of hazardous waste: No
Mixed waste (haz. and radioactive): No
Recycler of hazardous waste: No
Transporter of hazardous waste: No
Treater, storer or disposer of HW: No
Underground injection activity: No
On-site burner exemption: No
Furnace exemption: No
Used oil fuel burner: No
Used oil processor: No
User oil refiner: No
Used oil fuel marketer to burner: No
Used oil Specification marketer: No
Used oil transfer facility: No
Used oil transporter: No

Hazardous Waste Summary:

- . Waste code: 141
- . Waste name: Off-specification, aged, or surplus inorganics

- . Waste code: 151
- . Waste name: Asbestos-containing waste

- . Waste code: 181
- . Waste name: Other inorganic solid waste

- . Waste code: 223
- . Waste name: Unspecified oil-containing waste

- . Waste code: 331
- . Waste name: Off-specification, aged, or surplus organics

- . Waste code: 343
- . Waste name: Unspecified organic liquid mixture

- . Waste code: 352
- . Waste name: Other organic solids

- . Waste code: 451
- . Waste name: Degreasing sludge

- . Waste code: 461
- . Waste name: Degreasing sludge

- . Waste code: 551
- . Waste name: Laboratory waste chemicals

- . Waste code: D001
- . Waste name: IGNITABLE WASTE

Map ID
Direction
Distance
Elevation

MAP FINDINGS

Site

Database(s)

EDR ID Number
EPA ID Number

HOAG ORTHOPEDIC INSTITUTE (Continued)

1014387987

. Waste code: D002
. Waste name: CORROSIVE WASTE

. Waste code: D003
. Waste name: REACTIVE WASTE

. Waste code: D006
. Waste name: CADMIUM

. Waste code: D007
. Waste name: CHROMIUM

. Waste code: D008
. Waste name: LEAD

. Waste code: D011
. Waste name: SILVER

. Waste code: F003
. Waste name: THE FOLLOWING SPENT NONHALOGENATED SOLVENTS: XYLENE, ACETONE, ETHYL ACETATE, ETHYL BENZENE, ETHYL ETHER, METHYL ISOBUTYL KETONE, N-BUTYL ALCOHOL, CYCLOHEXANONE, AND METHANOL; ALL SPENT SOLVENT MIXTURES/BLENDS CONTAINING, BEFORE USE, ONLY THE ABOVE SPENT NONHALOGENATED SOLVENTS; AND ALL SPENT SOLVENT MIXTURES/BLENDS CONTAINING, BEFORE USE, ONE OR MORE OF THE ABOVE NONHALOGENATED SOLVENTS, AND A TOTAL OF TEN PERCENT OR MORE (BY VOLUME) OF ONE OR MORE OF THOSE SOLVENTS LISTED IN F001, F002, F004, AND F005; AND STILL BOTTOMS FROM THE RECOVERY OF THESE SPENT SOLVENTS AND SPENT SOLVENT MIXTURES.

. Waste code: P030
. Waste name: CYANIDES (SOLUBLE CYANIDE SALTS), NOT OTHERWISE SPECIFIED

. Waste code: U010
. Waste name: AZIRINO [2',3':3,4]PYRROLO[1,2-A]INDOLE-4,7-DIONE, 6-AMINO-8-[[[(AMINOCARBONYL)OXY]METHYL]-1,1A,2,8,8A,8B-HEXAHYDRO-8A-METHOXY-5-METHYL-, [1AS-(1AALPHA, 8BETA, 8AALPHA, 8BALPHA)]- (OR) MITOMYCIN C

. Waste code: U058
. Waste name: 2H-1,3,2-OXAZAPHOSPHORIN-2-AMINE, N,N-BIS(2-CHLOROETHYL)TETRAHYDRO-, 2-OXIDE (OR) CYCLOPHOSPHAMIDE

. Waste code: U069
. Waste name: 1,2-BENZENEDICARBOXYLIC ACID, DIBUTYL ESTER (OR) DIBUTYL PHTHALATE

. Waste code: U132
. Waste name: HEXACHLOROPHENE (OR) PHENOL, 2,2'-METHYLENEBIS[3,4,6-TRICHLORO-

Violation Status: No violations found

Map ID
Direction
Distance
Elevation

MAP FINDINGS

Site

Database(s)

EDR ID Number
EPA ID Number

A8
Target
Property

ORANGE COAST HEAD & NECK SURGERY
16100 SAND CANYON
IRVINE, CA 92618

RCRA NonGen / NLR

1025860552
CAC003041211

Site 8 of 45 in cluster A

Actual:
152 ft.

RCRA NonGen / NLR:

Date form received by agency: 2019-10-30 00:00:00.0
Facility name: ORANGE COAST HEAD & NECK SURGERY
Facility address: 16100 SAND CANYON
SUITE 230
IRVINE, CA 92618
EPA ID: CAC003041211
Mailing address: PO BOX 53970
IRVINE, CA 92619
Contact: SHARON HART
Contact address: PO BOX 53970
IRVINE, CA 92619
Contact country: Not reported
Contact telephone: 949-577-9179
Contact email: INFO@INVERTCORP.COM
EPA Region: 09
Classification: Non-Generator
Description: Handler: Non-Generators do not presently generate hazardous waste

Owner/Operator Summary:

Owner/operator name: ORANGE COAST HEAD & NECK SURGERY
Owner/operator address: PO BOX 53970
IRVINE, CA 92619
Owner/operator country: Not reported
Owner/operator telephone: 949-577-9179
Owner/operator email: Not reported
Owner/operator fax: Not reported
Owner/operator extension: Not reported
Legal status: Other
Owner/Operator Type: Owner
Owner/Op start date: Not reported
Owner/Op end date: Not reported

Owner/operator name: SHARON HART
Owner/operator address: PO BOX 53970
IRVINE, CA 92619
Owner/operator country: Not reported
Owner/operator telephone: 949-577-9179
Owner/operator email: Not reported
Owner/operator fax: Not reported
Owner/operator extension: Not reported
Legal status: Other
Owner/Operator Type: Operator
Owner/Op start date: Not reported
Owner/Op end date: Not reported

Handler Activities Summary:

U.S. importer of hazardous waste: No
Mixed waste (haz. and radioactive): Not reported
Recycler of hazardous waste: No
Transporter of hazardous waste: No
Treater, storer or disposer of HW: No

Map ID
Direction
Distance
Elevation

MAP FINDINGS

Site

Database(s)

EDR ID Number
EPA ID Number

ORANGE COAST HEAD & NECK SURGERY (Continued)

1025860552

Underground injection activity: No
On-site burner exemption: No
Furnace exemption: No
Used oil fuel burner: No
Used oil processor: No
User oil refiner: No
Used oil fuel marketer to burner: No
Used oil Specification marketer: No
Used oil transfer facility: No
Used oil transporter: No

Violation Status: No violations found

A9 CALIFORNIA ORTHOPEDIC SPECIAL
Target 16300 SAND CANYON AVE STE 901
Property IRVINE, CA 92718

HWTS S124791160
N/A

Site 9 of 45 in cluster A

Actual:
152 ft.

HWTS:
Name: CALIFORNIA ORTHOPEDIC SPECIAL
Address: 16300 SAND CANYON AVE STE 901
Address 2: Not reported
City,State,Zip: IRVINE, CA 927180000
EPA ID: CAL000080180
Inactive Date: 06/30/1996
Create Date: 05/07/1992
Last Act Date: 12/12/1996
Mailing Name: Not reported
Mailing Address: 16300 SAND CANYON AVE STE 901
Mailing Address 2: Not reported
Mailing City,State,Zip: IRVINE, CA 927180000
Owner Name: DRUCKER M & VENUTO R
Owner Address: 16300 SAND CANYON AVE STE 901
Owner Address 2: Not reported
Owner City,State,Zip: IRVINE, CA 927180000
Contact Name: GAIL HENSLER
Contact Address: 16300 SAND CANYON AVE STE 901
Contact Address 2: Not reported
City,State,Zip: IRVINE, CA 927180000

A10 HOAG HOSPITAL IRVINE
Target 16200 SAND CANYON AVE
Property IRVINE, CA 92618

UST U003913373
N/A

Site 10 of 45 in cluster A

Actual:
152 ft.

ORANGE CO. UST:
Name: HOAG HOSPITAL IRVINE
Address: 16200 SAND CANYON AVE
City,State,Zip: IRVINE, CA 92618
Facility ID: FA0053101

UST:
Name: HOAG HOSPITAL IRVINE
Address: 16200 SAND CANYON AVE
City,State,Zip: IRVINE, CA 92618

Map ID
 Direction
 Distance
 Elevation

MAP FINDINGS

Site

Database(s)

EDR ID Number
 EPA ID Number

HOAG HOSPITAL IRVINE (Continued)

U003913373

Facility ID: FA0053101
 Permitting Agency: Orange County Environmental Health
 Latitude: 33.660752
 Longitude: -117.772301

Name: IRVINE MEDICAL CENTER
 Address: 16200 SAND CANYON AVE
 City,State,Zip: IRVINE, CA 92618
 Facility ID: 10163
 Permitting Agency: ORANGE COUNTY
 Latitude: 33.6622436
 Longitude: -117.7708872

**A11
 Target
 Property**

**PACIFIC ORTHOPAEDIC ASSOCIATES
 16300 SAND CANYON AVE
 IRVINE, CA 92718**

**HWTS S124789895
 N/A**

Site 11 of 45 in cluster A

**Actual:
 152 ft.**

HWTS:
 Name: PACIFIC ORTHOPAEDIC ASSOCIATES
 Address: 16300 SAND CANYON AVE
 Address 2: Not reported
 City,State,Zip: IRVINE, CA 927180000
 EPA ID: CAL000077667
 Inactive Date: 06/30/2000
 Create Date: 05/07/1992
 Last Act Date: 07/18/2000
 Mailing Name: Not reported
 Mailing Address: 16300 SAND CANYON AVE STE 803
 Mailing Address 2: Not reported
 Mailing City,State,Zip: IRVINE, CA 926180000
 Owner Name: PACIFIC ORTHOPAEDIC ASSOCIATES
 Owner Address: 11100 WARNER AVENUE
 Owner Address 2: Not reported
 Owner City,State,Zip: FOUNTAIN VALLEY, CA --
 Contact Name: LIONBERGER, VICKI
 Contact Address: INACT PER 00VQ - NK
 Contact Address 2: Not reported
 City,State,Zip: IRVINE, CA --

NAICS:
 EPA ID: CAL000077667
 Create Date: 2002-03-14 16:36:27
 NAICS Code: 6211
 NAICS Description: Offices of Physicians
 Issued EPA ID Date: 1992-05-07 00:00:00
 Inactive Date: 2000-06-30 00:00:00
 Facility Name: PACIFIC ORTHOPAEDIC ASSOCIATES
 Facility Address: 16300 SAND CANYON AVE
 Facility Address 2: Not reported
 Facility City: IRVINE
 Facility County: 30
 Facility State: CA
 Facility Zip: 927180000

Map ID
Direction
Distance
Elevation

MAP FINDINGS

Site

Database(s)

EDR ID Number
EPA ID Number

A12 **WOMENS MEDICAL GROUP OF IRVINE**
Target **16300 SAND CANYON AVE STE 311**
Property **IRVINE, CA 92618**

RCRA-SQG **1000597962**
FINDS **CAD983619982**
ECHO

Site 12 of 45 in cluster A

Actual:
152 ft.

RCRA-SQG:
Date form received by agency: 1992-02-20 00:00:00.0
Facility name: WOMENS MEDICAL GROUP OF IRVINE
Facility address: 16300 SAND CANYON AVE STE 311
IRVINE, CA 92618
EPA ID: CAD983619982
Contact: MARY PRIME
Contact address: 16300 SAND CANYON AVE STE 311
IRVINE, CA 92718
Contact country: US
Contact telephone: 714-753-7475
Contact email: Not reported
EPA Region: 09
Classification: Small Small Quantity Generator
Description: Handler: generates more than 100 and less than 1000 kg of hazardous waste during any calendar month and accumulates less than 6000 kg of hazardous waste at any time; or generates 100 kg or less of hazardous waste during any calendar month, and accumulates more than 1000 kg of hazardous waste at any time

Owner/Operator Summary:
Owner/operator name: FELICE L GERSH MD
Owner/operator address: 16300 SAND CANYON AVE NO 311
IRVINE, CA 92718
Owner/operator country: Not reported
Owner/operator telephone: 714-753-7475
Owner/operator email: Not reported
Owner/operator fax: Not reported
Owner/operator extension: Not reported
Legal status: Private
Owner/Operator Type: Owner
Owner/Op start date: Not reported
Owner/Op end date: Not reported

Handler Activities Summary:
U.S. importer of hazardous waste: No
Mixed waste (haz. and radioactive): No
Recycler of hazardous waste: No
Transporter of hazardous waste: No
Treater, storer or disposer of HW: No
Underground injection activity: No
On-site burner exemption: No
Furnace exemption: No
Used oil fuel burner: No
Used oil processor: No
User oil refiner: No
Used oil fuel marketer to burner: No
Used oil Specification marketer: No
Used oil transfer facility: No
Used oil transporter: No

Violation Status: No violations found

Map ID
 Direction
 Distance
 Elevation

MAP FINDINGS

Site

Database(s)

EDR ID Number
 EPA ID Number

WOMENS MEDICAL GROUP OF IRVINE (Continued)

1000597962

FINDS:

Registry ID: 110008283017

Click Here:

Environmental Interest/Information System:

RCRAInfo is a national information system that supports the Resource Conservation and Recovery Act (RCRA) program through the tracking of events and activities related to facilities that generate, transport, and treat, store, or dispose of hazardous waste. RCRAInfo allows RCRA program staff to track the notification, permit, compliance, and corrective action activities required under RCRA.

[Click this hyperlink](#) while viewing on your computer to access additional FINDS: detail in the EDR Site Report.

ECHO:

Envid: 1000597962
 Registry ID: 110008283017
 DFR URL: <http://echo.epa.gov/detailed-facility-report?fid=110008283017>
 Name: WOMENS MEDICAL GROUP OF IRVINE
 Address: 16300 SAND CANYON AVE STE 311
 City,State,Zip: IRVINE, CA 92618

**A13
 Target
 Property**

**HOAG ORTHOPEDIC INSTITUTE
 16250 SAND CANYON AVE
 IRVINE, CA 92618**

**CERS HAZ WASTE
 HAZNET
 HWTS**

**S117311850
 N/A**

Site 13 of 45 in cluster A

**Actual:
 152 ft.**

CERS HAZ WASTE:

Name: HOAG ORTHOPEDIC INSTITUTE
 Address: 16250 SAND CANYON AVE
 City,State,Zip: IRVINE, CA 92618
 Site ID: 556992
 CERS ID: 10825141
 CERS Description: Hazardous Waste Generator

Affiliation:

Affiliation Type Desc: CUPA District
 Entity Name: Orange County Env Health
 Entity Title: Not reported
 Affiliation Address: 1241 East Dyer RoadSuite 120
 Affiliation City: Santa Ana
 Affiliation State: CA
 Affiliation Country: Not reported
 Affiliation Zip: 92705-5611
 Affiliation Phone: (714) 433-6406

Affiliation Type Desc: Facility Mailing Address
 Entity Name: Mailing Address
 Entity Title: Not reported
 Affiliation Address: 16250 Sand Canyon Ave
 Affiliation City: Irvine
 Affiliation State: CA
 Affiliation Country: Not reported
 Affiliation Zip: 92618
 Affiliation Phone: Not reported

Map ID
Direction
Distance
Elevation

MAP FINDINGS

Site

Database(s)

EDR ID Number
EPA ID Number

HOAG ORTHOPEDIC INSTITUTE (Continued)

S117311850

Affiliation Type Desc: Document Preparer
Entity Name: Monica Dang
Entity Title: Not reported
Affiliation Address: Not reported
Affiliation City: Not reported
Affiliation State: Not reported
Affiliation Country: Not reported
Affiliation Zip: Not reported
Affiliation Phone: Not reported

Affiliation Type Desc: Operator
Entity Name: Hoag Orthopedic Institute
Entity Title: Not reported
Affiliation Address: Not reported
Affiliation City: Not reported
Affiliation State: Not reported
Affiliation Country: Not reported
Affiliation Zip: Not reported
Affiliation Phone: (949) 727-5000

Affiliation Type Desc: Environmental Contact
Entity Name: Monica Dang
Entity Title: Not reported
Affiliation Address: 16250 Sand Canyon Ave
Affiliation City: Irvine
Affiliation State: CA
Affiliation Country: Not reported
Affiliation Zip: 92618
Affiliation Phone: Not reported

Affiliation Type Desc: Legal Owner
Entity Name: Hoag Orthopedic Institute
Entity Title: Not reported
Affiliation Address: 16250 Sand Canyon Ave
Affiliation City: Irvine
Affiliation State: CA
Affiliation Country: United States
Affiliation Zip: 92618
Affiliation Phone: (949) 727-5000

Affiliation Type Desc: Parent Corporation
Entity Name: Hoag Orthopedic Institute
Entity Title: Not reported
Affiliation Address: Not reported
Affiliation City: Not reported
Affiliation State: Not reported
Affiliation Country: Not reported
Affiliation Zip: Not reported
Affiliation Phone: Not reported

Affiliation Type Desc: Identification Signer
Entity Name: Monica Dang
Entity Title: Licensing & Safety Officer
Affiliation Address: Not reported
Affiliation City: Not reported
Affiliation State: Not reported
Affiliation Country: Not reported

Map ID
Direction
Distance
Elevation

MAP FINDINGS

Site

Database(s)

EDR ID Number
EPA ID Number

HOAG ORTHOPEDIC INSTITUTE (Continued)

S117311850

Affiliation Zip: Not reported
Affiliation Phone: Not reported

HAZNET:

Name: HOAG ORTHOPEDIC INSTITUTE
Address: 16250 SAND CANYON AVE
Address 2: Not reported
City,State,Zip: IRVINE, CA 926183714
Contact: ALLISON TAYLOR
Telephone: 9497641470
Mailing Name: Not reported
Mailing Address: 16250 SAND CANYON AVENUE

Year: 2019
Gepaid: CAR000216531
TSD EPA ID: CAD044429835
CA Waste Code: 181 - Other inorganic solid waste
Disposal Method: H141 - Storage, Bulking, And/Or Transfer Off Site--No Treatment/Reovery (H010-H129) Or (H131-H135)
Tons: 0.01150

Year: 2019
Gepaid: CAR000216531
TSD EPA ID: CAD044429835
CA Waste Code: 331 - Off-specification, aged or surplus organics
Disposal Method: H141 - Storage, Bulking, And/Or Transfer Off Site--No Treatment/Reovery (H010-H129) Or (H131-H135)
Tons: 0.01700

Year: 2019
Gepaid: CAR000216531
TSD EPA ID: NED981723513
CA Waste Code: 551 - Laboratory waste chemicals
Disposal Method: H040 - Incineration--Thermal Destruction Other Than Use As A Fuel
Tons: 0.16350

Year: 2018
Gepaid: CAR000216531
TSD EPA ID: CAD044429835
CA Waste Code: 331 - Off-specification, aged or surplus organics
Disposal Method: H141 - Storage, Bulking, And/Or Transfer Off Site--No Treatment/Reovery (H010-H129) Or (H131-H135)
Tons: 0.04450

Year: 2018
Gepaid: CAR000216531
TSD EPA ID: UTD981552177
CA Waste Code: 551 - Laboratory waste chemicals
Disposal Method: H040 - Incineration--Thermal Destruction Other Than Use As A Fuel
Tons: 0.10400

Year: 2018
Gepaid: CAR000216531
TSD EPA ID: CAD044429835
CA Waste Code: 551 - Laboratory waste chemicals
Disposal Method: H141 - Storage, Bulking, And/Or Transfer Off Site--No

Map ID
Direction
Distance
Elevation

MAP FINDINGS

Site

Database(s)

EDR ID Number
EPA ID Number

HOAG ORTHOPEDIC INSTITUTE (Continued)

S117311850

Tons:	Treatment/Reovery (H010-H129) Or (H131-H135) 0.09950
Year:	2018
Gepaid:	CAR000216531
TSD EPA ID:	ARD069748192
CA Waste Code:	331 - Off-specification, aged or surplus organics
Disposal Method:	H040 - Incineration--Thermal Destruction Other Than Use As A Fuel
Tons:	0.02250
Year:	2016
Gepaid:	CAR000216531
TSD EPA ID:	ARD981057870
CA Waste Code:	221 - Waste oil and mixed oil
Disposal Method:	H061 - Fuel Blending Prior To Energy Recovery At Another Site
Tons:	0.0038
Year:	2016
Gepaid:	CAR000216531
TSD EPA ID:	CAD044429835
CA Waste Code:	551 - Laboratory waste chemicals
Disposal Method:	H141 - Storage, Bulking, And/Or Transfer Off Site--No Treatment/Reovery (H010-H129) Or (H131-H135)
Tons:	0.005
Year:	2015
Gepaid:	CAR000216531
TSD EPA ID:	CAD044429835
CA Waste Code:	551 - Laboratory waste chemicals
Disposal Method:	H141 - Storage, Bulking, And/Or Transfer Off Site--No Treatment/Reovery (H010-H129) Or (H131-H135)
Tons:	0.005

[Click this hyperlink](#) while viewing on your computer to access
2 additional CA HAZNET: record(s) in the EDR Site Report.

Additional Info:

Year:	2014
Gen EPA ID:	CAR000216531
Shipment Date:	20141022
Creation Date:	1/14/2015 22:14:59
Receipt Date:	20141103
Manifest ID:	013366166JJK
Trans EPA ID:	CAR000188201
Trans Name:	ENVIRONMENTAL RECOVERY SERVICES INC
Trans 2 EPA ID:	MAD039322250
Trans 2 Name:	CLEAN HARBORS ENV SERVICES
TSDF EPA ID:	CAD044429835
Trans Name:	CLEAN HARBORS WILMINGTON LLC
TSDF Alt EPA ID:	Not reported
TSDF Alt Name:	Not reported
Waste Code Description:	551 - Laboratory waste chemicals 561 Detergent and soap
RCRA Code:	Not reported
Meth Code:	H141 - Storage, Bulking, And/Or Transfer Off Site--No Treatment/Reovery (H010-H129) Or (H131-H135)

Map ID
Direction
Distance
Elevation

MAP FINDINGS

Site

Database(s)

EDR ID Number
EPA ID Number

HOAG ORTHOPEDIC INSTITUTE (Continued)

S117311850

Quantity Tons: 0.0025
Waste Quantity: 5
Quantity Unit: P
Additional Code 1: Not reported
Additional Code 2: Not reported
Additional Code 3: Not reported
Additional Code 4: Not reported
Additional Code 5: Not reported

Shipment Date: 20141022
Creation Date: 1/14/2015 22:14:59
Receipt Date: 20141103
Manifest ID: 013366166JJK
Trans EPA ID: CAR000188201
Trans Name: ENVIRONMENTAL RECOVERY SERVICES INC
Trans 2 EPA ID: MAD039322250
Trans 2 Name: CLEAN HARBORS ENV SERVICES
TSDf EPA ID: CAD044429835
Trans Name: CLEAN HARBORS WILMINGTON LLC
TSDf Alt EPA ID: Not reported
TSDf Alt Name: Not reported
Waste Code Description: 551 - Laboratory waste chemicals 561 Detergent and soap
RCRA Code: D001
Meth Code: H141 - Storage, Bulking, And/Or Transfer Off Site--No Treatment/Reovery (H010-H129) Or (H131-H135)

Quantity Tons: 0.02
Waste Quantity: 40
Quantity Unit: P
Additional Code 1: Not reported
Additional Code 2: Not reported
Additional Code 3: Not reported
Additional Code 4: Not reported
Additional Code 5: Not reported

Additional Info:

Year: 2015
Gen EPA ID: CAR000216531

Shipment Date: 20150407
Creation Date: 6/26/2015 22:15:55
Receipt Date: 20150416
Manifest ID: 014073635JJK
Trans EPA ID: CAR000188201
Trans Name: ENVIRONMENTAL RECOVERY SERVICES INC
Trans 2 EPA ID: Not reported
Trans 2 Name: Not reported
TSDf EPA ID: CAD044429835
Trans Name: CLEAN HARBORS WILMINGTON LLC
TSDf Alt EPA ID: Not reported
TSDf Alt Name: Not reported
Waste Code Description: 551 - Laboratory waste chemicals 561 Detergent and soap
RCRA Code: Not reported
Meth Code: H141 - Storage, Bulking, And/Or Transfer Off Site--No Treatment/Reovery (H010-H129) Or (H131-H135)

Quantity Tons: 0.005
Waste Quantity: 10
Quantity Unit: P

Map ID
Direction
Distance
Elevation

MAP FINDINGS

Site

Database(s)

EDR ID Number
EPA ID Number

HOAG ORTHOPEDIC INSTITUTE (Continued)

S117311850

Additional Code 1: Not reported
Additional Code 2: Not reported
Additional Code 3: Not reported
Additional Code 4: Not reported
Additional Code 5: Not reported

Additional Info:

Year: 2016
Gen EPA ID: CAR000216531

Shipment Date: 20150407
Creation Date: 6/26/2015 22:15:55
Receipt Date: 20150416
Manifest ID: 014073635JJK
Trans EPA ID: CAR000188201
Trans Name: ENVIRONMENTAL RECOVERY SERVICES INC
Trans 2 EPA ID: Not reported
Trans 2 Name: Not reported
TSDf EPA ID: CAD044429835
Trans Name: CLEAN HARBORS WILMINGTON LLC
TSDf Alt EPA ID: Not reported
TSDf Alt Name: Not reported
Waste Code Description: 551 - Laboratory waste chemicals 561 Detergent and soap
RCRA Code: Not reported
Meth Code: H141 - Storage, Bulking, And/Or Transfer Off Site--No Treatment/Reovery (H010-H129) Or (H131-H135)
Quantity Tons: 0.005
Waste Quantity: 10
Quantity Unit: P
Additional Code 1: Not reported
Additional Code 2: Not reported
Additional Code 3: Not reported
Additional Code 4: Not reported
Additional Code 5: Not reported

Additional Info:

Year: 2013
Gen EPA ID: CAR000216531

Shipment Date: 20130205
Creation Date: 4/22/2013 22:15:13
Receipt Date: 20130220
Manifest ID: 010952044JJK
Trans EPA ID: CAR000188201
Trans Name: ENVIRONMENTAL RECOVERY SERVICES INC
Trans 2 EPA ID: MAD039322250
Trans 2 Name: CLEAN HARBORS ENV SERVICES
TSDf EPA ID: CAD044429835
Trans Name: CLEAN HARBORS WILMINGTON LLC
TSDf Alt EPA ID: Not reported
TSDf Alt Name: Not reported
Waste Code Description: 551 - Laboratory waste chemicals 561 Detergent and soap
RCRA Code: U122
Meth Code: H141 - Storage, Bulking, And/Or Transfer Off Site--No Treatment/Reovery (H010-H129) Or (H131-H135)
Quantity Tons: 0.005

Map ID
 Direction
 Distance
 Elevation

MAP FINDINGS

Site

Database(s)

EDR ID Number
 EPA ID Number

HOAG ORTHOPEDIC INSTITUTE (Continued)

S117311850

Waste Quantity: 10
 Quantity Unit: P
 Additional Code 1: Not reported
 Additional Code 2: Not reported
 Additional Code 3: Not reported
 Additional Code 4: Not reported
 Additional Code 5: Not reported

HWTS:

Name: HOAG ORTHOPEDIC INSTITUTE
 Address: 16250 SAND CANYON AVE
 Address 2: Not reported
 City,State,Zip: IRVINE, CA 926180000
 EPA ID: CAR000216531
 Inactive Date: Not reported
 Create Date: 03/01/2011
 Last Act Date: 09/19/2019
 Mailing Name: Not reported
 Mailing Address: 16250 SAND CANYON AVENUE
 Mailing Address 2: Not reported
 Mailing City,State,Zip: IRVINE, CA 926183714
 Owner Name: HOAG ORTHOPEDIC INSTITUTE
 Owner Address: 16250 SAND CANYON AVENUE
 Owner Address 2: Not reported
 Owner City,State,Zip: IRVINE, CA 926180000
 Contact Name: ALLISON TAYLOR
 Contact Address: 16250 SAND CANYON AVENUE
 Contact Address 2: Not reported
 City,State,Zip: IRVINE, CA 926183714

A14 IRVINE ORTHOPAEDIC ASSOCIATES
Target 16300 SAND CANYON RD #511
Property IRVINE, CA 92718

HAZNET S113165387
HWTS N/A

Site 14 of 45 in cluster A

Actual:
152 ft.

HAZNET:
 Name: IRVINE ORTHOPAEDIC ASSOCIATES
 Address: 16300 SAND CANYON RD #511
 Address 2: Not reported
 City,State,Zip: IRVINE, CA 927180000
 Contact: TONY SALMON/X-RAY TECHNICIAN
 Telephone: --
 Mailing Name: Not reported
 Mailing Address: 16300 SAND CANYON AVE STE 511

Year: 1998
 Gepaid: CAL920745992
 TSD EPA ID: CAD981402522
 CA Waste Code: 541 - Photochemicals/photoprocessing waste
 Disposal Method: R01 - Recycler
 Tons: 0.05

Year: 1997
 Gepaid: CAL920745992
 TSD EPA ID: CAD981402522
 CA Waste Code: 541 - Photochemicals/photoprocessing waste

Map ID
Direction
Distance
Elevation

MAP FINDINGS

Site

Database(s)

EDR ID Number
EPA ID Number

IRVINE ORTHOPAEDIC ASSOCIATES (Continued)

S113165387

Disposal Method:	R01 - Recycler
Tons:	0.025
Year:	1995
Gepaid:	CAL920745992
TSD EPA ID:	CAD982433575
CA Waste Code:	171 - Metal sludge (Alkaline solution (pH >= 12.5) with metals)
Disposal Method:	R01 - Recycler
Tons:	0.0333
Year:	1995
Gepaid:	CAL920745992
TSD EPA ID:	CAL000051063
CA Waste Code:	-
Disposal Method:	R01 - Recycler
Tons:	0
Year:	1995
Gepaid:	CAL920745992
TSD EPA ID:	CAL000051063
CA Waste Code:	171 - Metal sludge (Alkaline solution (pH >= 12.5) with metals)
Disposal Method:	R01 - Recycler
Tons:	0.005
Year:	1995
Gepaid:	CAL920745992
TSD EPA ID:	CAD982433575
CA Waste Code:	181 - Other inorganic solid waste
Disposal Method:	R01 - Recycler
Tons:	0.002
Year:	1994
Gepaid:	CAL920745992
TSD EPA ID:	CAD981402522
CA Waste Code:	541 - Photochemicals/photoprocessing waste
Disposal Method:	R01 - Recycler
Tons:	0.0208
Year:	1994
Gepaid:	CAL920745992
TSD EPA ID:	CAL000051063
CA Waste Code:	171 - Metal sludge (Alkaline solution (pH >= 12.5) with metals)
Disposal Method:	R01 - Recycler
Tons:	0.0045
Year:	1994
Gepaid:	CAL920745992
TSD EPA ID:	CAL000051063
CA Waste Code:	-
Disposal Method:	R01 - Recycler
Tons:	0
Year:	1993
Gepaid:	CAL920745992
TSD EPA ID:	CAD981402522
CA Waste Code:	541 - Photochemicals/photoprocessing waste
Disposal Method:	R01 - Recycler

Map ID
Direction
Distance
Elevation

MAP FINDINGS

Site

Database(s)

EDR ID Number
EPA ID Number

IRVINE ORTHOPAEDIC ASSOCIATES (Continued)

S113165387

Tons: 0.0416

[Click this hyperlink](#) while viewing on your computer to access
1 additional CA HAZNET: record(s) in the EDR Site Report.

Additional Info:

Year:	1993
Gen EPA ID:	CAL920745992
Shipment Date:	19931110
Creation Date:	9/14/1995 0:00:00
Receipt Date:	19931116
Manifest ID:	93071903
Trans EPA ID:	CAD131838849
Trans Name:	Not reported
Trans 2 EPA ID:	CAD982433575
Trans 2 Name:	Not reported
TSDF EPA ID:	CAD981402522
Trans Name:	Not reported
TSDF Alt EPA ID:	Not reported
TSDF Alt Name:	Not reported
Waste Code Description:	541 - Photochemicals / photo processing waste
RCRA Code:	D011
Meth Code:	R01 - Recycler
Quantity Tons:	0.0208
Waste Quantity:	5
Quantity Unit:	G
Additional Code 1:	Not reported
Additional Code 2:	Not reported
Additional Code 3:	Not reported
Additional Code 4:	Not reported
Additional Code 5:	Not reported
Shipment Date:	19930311
Creation Date:	9/6/1995 0:00:00
Receipt Date:	19930317
Manifest ID:	92690956
Trans EPA ID:	CAD131838849
Trans Name:	Not reported
Trans 2 EPA ID:	CAD982433575
Trans 2 Name:	Not reported
TSDF EPA ID:	CAD981402522
Trans Name:	Not reported
TSDF Alt EPA ID:	Not reported
TSDF Alt Name:	Not reported
Waste Code Description:	541 - Photochemicals / photo processing waste
RCRA Code:	D011
Meth Code:	R01 - Recycler
Quantity Tons:	0.0208
Waste Quantity:	5
Quantity Unit:	G
Additional Code 1:	Not reported
Additional Code 2:	Not reported
Additional Code 3:	Not reported
Additional Code 4:	Not reported
Additional Code 5:	Not reported

Map ID
Direction
Distance
Elevation

MAP FINDINGS

Site

Database(s)

EDR ID Number
EPA ID Number

IRVINE ORTHOPAEDIC ASSOCIATES (Continued)

S113165387

Additional Info:

Year: 1997
Gen EPA ID: CAL920745992

Shipment Date: 19970813
Creation Date: 12/11/1997 0:00:00
Receipt Date: 19970818
Manifest ID: 96855653
Trans EPA ID: CAL912352675
Trans Name: Not reported
Trans 2 EPA ID: CAD982433575
Trans 2 Name: Not reported
TSDf EPA ID: CAD981402522
Trans Name: Not reported
TSDf Alt EPA ID: Not reported
TSDf Alt Name: Not reported
Waste Code Description: 541 - Photochemicals / photo processing waste
RCRA Code: D011
Meth Code: R01 - Recycler
Quantity Tons: 0.025
Waste Quantity: 6
Quantity Unit: G
Additional Code 1: Not reported
Additional Code 2: Not reported
Additional Code 3: Not reported
Additional Code 4: Not reported
Additional Code 5: Not reported

Additional Info:

Year: 1994
Gen EPA ID: CAL920745992

Shipment Date: 19940824
Creation Date: 3/26/1996 0:00:00
Receipt Date: 19940824
Manifest ID: 93174626
Trans EPA ID: CAD982049306
Trans Name: Not reported
Trans 2 EPA ID: Not reported
Trans 2 Name: Not reported
TSDf EPA ID: CAL000051063
Trans Name: Not reported
TSDf Alt EPA ID: CAL000051063
TSDf Alt Name: Not reported
Waste Code Description: - Not reported
RCRA Code: Not reported
Meth Code: R01 - Recycler
Quantity Tons: 0
Waste Quantity: 0
Quantity Unit: Not reported
Additional Code 1: Not reported
Additional Code 2: Not reported
Additional Code 3: Not reported
Additional Code 4: Not reported
Additional Code 5: Not reported

Map ID
Direction
Distance
Elevation

MAP FINDINGS

Site

Database(s)

EDR ID Number
EPA ID Number

IRVINE ORTHOPAEDIC ASSOCIATES (Continued)

S113165387

Shipment Date: 19940824
Creation Date: 3/26/1996 0:00:00
Receipt Date: 19940824
Manifest ID: 93174626
Trans EPA ID: CAD982049306
Trans Name: Not reported
Trans 2 EPA ID: Not reported
Trans 2 Name: Not reported
TSDf EPA ID: CAL000051063
Trans Name: Not reported
TSDf Alt EPA ID: CAL000051063
TSDf Alt Name: Not reported
Waste Code Description: 171 - Metal sludge (see 121
RCRA Code: D011
Meth Code: R01 - Recycler
Quantity Tons: 0.003
Waste Quantity: 6
Quantity Unit: P
Additional Code 1: Not reported
Additional Code 2: Not reported
Additional Code 3: Not reported
Additional Code 4: Not reported
Additional Code 5: Not reported

Shipment Date: 19940824
Creation Date: 3/26/1996 0:00:00
Receipt Date: 19940824
Manifest ID: 93174626
Trans EPA ID: CAD982049306
Trans Name: Not reported
Trans 2 EPA ID: Not reported
Trans 2 Name: Not reported
TSDf EPA ID: CAL000051063
Trans Name: Not reported
TSDf Alt EPA ID: CAL000051063
TSDf Alt Name: Not reported
Waste Code Description: 171 - Metal sludge (see 121
RCRA Code: D011
Meth Code: R01 - Recycler
Quantity Tons: 0.0015
Waste Quantity: 3
Quantity Unit: P
Additional Code 1: Not reported
Additional Code 2: Not reported
Additional Code 3: Not reported
Additional Code 4: Not reported
Additional Code 5: Not reported

Shipment Date: 19940614
Creation Date: 3/26/1996 0:00:00
Receipt Date: 19940621
Manifest ID: 93455850
Trans EPA ID: CAD131838849
Trans Name: Not reported
Trans 2 EPA ID: CAD982433575
Trans 2 Name: Not reported
TSDf EPA ID: CAD981402522

Map ID
Direction
Distance
Elevation

MAP FINDINGS

Site

Database(s)

EDR ID Number
EPA ID Number

IRVINE ORTHOPAEDIC ASSOCIATES (Continued)

S113165387

Trans Name: Not reported
TSDf Alt EPA ID: Not reported
TSDf Alt Name: Not reported
Waste Code Description: 541 - Photochemicals / photo processing waste
RCRA Code: D011
Meth Code: R01 - Recycler
Quantity Tons: 0.0208
Waste Quantity: 5
Quantity Unit: G
Additional Code 1: Not reported
Additional Code 2: Not reported
Additional Code 3: Not reported
Additional Code 4: Not reported
Additional Code 5: Not reported

Additional Info:

Year: 1995
Gen EPA ID: CAL920745992

Shipment Date: 19951101
Creation Date: 7/26/1996 0:00:00
Receipt Date: 19951107
Manifest ID: 95221946
Trans EPA ID: CAL912352675
Trans Name: Not reported
Trans 2 EPA ID: CAD981402522
Trans 2 Name: Not reported
TSDf EPA ID: CAD982433575
Trans Name: Not reported
TSDf Alt EPA ID: Not reported
TSDf Alt Name: Not reported
Waste Code Description: 181 - Other inorganic solid waste Organics
RCRA Code: D011
Meth Code: R01 - Recycler
Quantity Tons: 0.002
Waste Quantity: 4
Quantity Unit: P
Additional Code 1: Not reported
Additional Code 2: Not reported
Additional Code 3: Not reported
Additional Code 4: Not reported
Additional Code 5: Not reported

Shipment Date: 19951101
Creation Date: 7/26/1996 0:00:00
Receipt Date: 19951107
Manifest ID: 95221946
Trans EPA ID: CAL912352675
Trans Name: Not reported
Trans 2 EPA ID: CAD981402522
Trans 2 Name: Not reported
TSDf EPA ID: CAD982433575
Trans Name: Not reported
TSDf Alt EPA ID: Not reported
TSDf Alt Name: Not reported
Waste Code Description: 171 - Metal sludge (see 121
RCRA Code: D011

Map ID
Direction
Distance
Elevation

MAP FINDINGS

Site

Database(s)

EDR ID Number
EPA ID Number

IRVINE ORTHOPAEDIC ASSOCIATES (Continued)

S113165387

Meth Code: R01 - Recycler
Quantity Tons: 0.0333
Waste Quantity: 8
Quantity Unit: G
Additional Code 1: Not reported
Additional Code 2: Not reported
Additional Code 3: Not reported
Additional Code 4: Not reported
Additional Code 5: Not reported

Shipment Date: 19950410
Creation Date: 3/29/1996 0:00:00
Receipt Date: 19950410
Manifest ID: 93174764
Trans EPA ID: CAD982049306
Trans Name: Not reported
Trans 2 EPA ID: Not reported
Trans 2 Name: Not reported
TSDf EPA ID: CAL000051063
Trans Name: Not reported
TSDf Alt EPA ID: CAL000051063
TSDf Alt Name: Not reported
Waste Code Description: - Not reported
RCRA Code: Not reported
Meth Code: R01 - Recycler
Quantity Tons: 0
Waste Quantity: 0
Quantity Unit: Not reported
Additional Code 1: Not reported
Additional Code 2: Not reported
Additional Code 3: Not reported
Additional Code 4: Not reported
Additional Code 5: Not reported

Shipment Date: 19950410
Creation Date: 3/29/1996 0:00:00
Receipt Date: 19950410
Manifest ID: 93174764
Trans EPA ID: CAD982049306
Trans Name: Not reported
Trans 2 EPA ID: Not reported
Trans 2 Name: Not reported
TSDf EPA ID: CAL000051063
Trans Name: Not reported
TSDf Alt EPA ID: CAL000051063
TSDf Alt Name: Not reported
Waste Code Description: 171 - Metal sludge (see 121)
RCRA Code: D011
Meth Code: R01 - Recycler
Quantity Tons: 0.005
Waste Quantity: 10
Quantity Unit: P
Additional Code 1: Not reported
Additional Code 2: Not reported
Additional Code 3: Not reported
Additional Code 4: Not reported
Additional Code 5: Not reported

Map ID
Direction
Distance
Elevation

MAP FINDINGS

Site

Database(s)

EDR ID Number
EPA ID Number

IRVINE ORTHOPAEDIC ASSOCIATES (Continued)

S113165387

Shipment Date: 19950410
Creation Date: 3/29/1996 0:00:00
Receipt Date: 19950410
Manifest ID: 93174764
Trans EPA ID: CAD982049306
Trans Name: Not reported
Trans 2 EPA ID: Not reported
Trans 2 Name: Not reported
TSDf EPA ID: CAL000051063
Trans Name: Not reported
TSDf Alt EPA ID: CAL000051063
TSDf Alt Name: Not reported
Waste Code Description: - Not reported
RCRA Code: Not reported
Meth Code: R01 - Recycler
Quantity Tons: 0
Waste Quantity: 0
Quantity Unit: Not reported
Additional Code 1: Not reported
Additional Code 2: Not reported
Additional Code 3: Not reported
Additional Code 4: Not reported
Additional Code 5: Not reported

Additional Info:

Year: 1998
Gen EPA ID: CAL920745992

Shipment Date: 19980330
Creation Date: 5/26/1998 0:00:00
Receipt Date: 19980407
Manifest ID: 96855934
Trans EPA ID: CAL912352675
Trans Name: Not reported
Trans 2 EPA ID: CAD982433575
Trans 2 Name: Not reported
TSDf EPA ID: CAD981402522
Trans Name: Not reported
TSDf Alt EPA ID: Not reported
TSDf Alt Name: Not reported
Waste Code Description: 541 - Photochemicals / photo processing waste
RCRA Code: D011
Meth Code: R01 - Recycler
Quantity Tons: 0.05
Waste Quantity: 12
Quantity Unit: G
Additional Code 1: Not reported
Additional Code 2: Not reported
Additional Code 3: Not reported
Additional Code 4: Not reported
Additional Code 5: Not reported

HWTS:

Name: IRVINE ORTHOPAEDIC ASSOCIATES
Address: 16300 SAND CANYON RD #511
Address 2: Not reported

Map ID
Direction
Distance
Elevation

MAP FINDINGS

Site

Database(s)

EDR ID Number
EPA ID Number

IRVINE ORTHOPAEDIC ASSOCIATES (Continued)

S113165387

City,State,Zip: IRVINE, CA 927180000
EPA ID: CAL920745992
Inactive Date: 06/30/2006
Create Date: 03/14/1992
Last Act Date: 04/04/2007
Mailing Name: Not reported
Mailing Address: 16300 SAND CANYON AVE STE 511
Mailing Address 2: Not reported
Mailing City,State,Zip: IRVINE, CA 926180000
Owner Name: IRVINE ORTHOPAEDIC ASSOCIATES
Owner Address: 16300 SAND CANYON RD #511
Owner Address 2: Not reported
Owner City,State,Zip: IRVINE, CA 926183705
Contact Name: TONY SALMON/X-RAY TECHNICIAN
Contact Address: 16300 SAND CANYON RD #511
Contact Address 2: Not reported
City,State,Zip: IRVINE, CA 926183705

NAICS:

EPA ID: CAL920745992
Create Date: 2002-03-14 16:36:30
NAICS Code: 334517
NAICS Description: Irradiation Apparatus Manufacturing
Issued EPA ID Date: 1992-03-14 00:00:00
Inactive Date: 2006-06-30 14:21:37
Facility Name: IRVINE ORTHOPAEDIC ASSOCIATES
Facility Address: 16300 SAND CANYON RD #511
Facility Address 2: Not reported
Facility City: IRVINE
Facility County: 30
Facility State: CA
Facility Zip: 927180000

A15 **ASH DENTAL CORP**
Target **16100 SAND CANYON AVE STE 300**
Property **IRVINE, CA 92618**

HWTS **S124853201**
N/A

Site 15 of 45 in cluster A

Actual:
152 ft.

HWTS:
Name: ASH DENTAL CORP
Address: 16100 SAND CANYON AVE STE 300
Address 2: Not reported
City,State,Zip: IRVINE, CA 92618
EPA ID: CAL000291230
Inactive Date: 06/30/2008
Create Date: 02/15/2005
Last Act Date: 04/23/2009
Mailing Name: Not reported
Mailing Address: 16100 SAND CANYON AVE STE 300
Mailing Address 2: Not reported
Mailing City,State,Zip: IRVINE, CA 92618
Owner Name: ASHRAF SAMI ABDELMALEK
Owner Address: 16100 SAND CANYON AVE STE 300
Owner Address 2: Not reported
Owner City,State,Zip: IRVINE, CA 92618
Contact Name: AMIRA NASSIF

Map ID
Direction
Distance
Elevation

MAP FINDINGS

Site

Database(s)

EDR ID Number
EPA ID Number

ASH DENTAL CORP (Continued)

S124853201

Contact Address: 16100 SAND CANYON AVE STE 300
Contact Address 2: Not reported
City,State,Zip: IRVINE, CA 92618
NAICS:
EPA ID: CAL000291230
Create Date: 2005-02-15 08:43:37
NAICS Code: 62121
NAICS Description: Offices of Dentists
Issued EPA ID Date: 2005-02-15 08:43:37
Inactive Date: 2008-06-30 00:00:00
Facility Name: ASH DENTAL CORP
Facility Address: 16100 SAND CANYON AVE STE 300
Facility Address 2: Not reported
Facility City: IRVINE
Facility County: 30
Facility State: CA
Facility Zip: 92618

**A16
Target
Property**

**STEVEN E SORENSEN DDS
16100 SAND CANYON AVE
IRVINE, CA 92618**

**HWTS S124825392
N/A**

Site 16 of 45 in cluster A

**Actual:
152 ft.**

HWTS:
Name: STEVEN E SORENSEN DDS
Address: 16100 SAND CANYON AVE
Address 2: Not reported
City,State,Zip: IRVINE, CA 926180000
EPA ID: CAL000212778
Inactive Date: 06/30/2006
Create Date: 07/27/2000
Last Act Date: 05/25/2007
Mailing Name: Not reported
Mailing Address: 16100 SAND CANYON #270
Mailing Address 2: Not reported
Mailing City,State,Zip: IRVINE, CA 926180000
Owner Name: STEVEN ERIC SORENSEN
Owner Address: 16100 SAND CANYON AVE #270
Owner Address 2: Not reported
Owner City,State,Zip: IRVINE, CA 926180000
Contact Name: DR SORENSEN
Contact Address: 16100 SAND CANYON AVE #270
Contact Address 2: Not reported
City,State,Zip: IRVINE, CA 926180000
NAICS:
EPA ID: CAL000212778
Create Date: 2002-03-14 16:36:29
NAICS Code: 62121
NAICS Description: Offices of Dentists
Issued EPA ID Date: 2000-07-27 00:00:00
Inactive Date: 2006-06-30 10:14:52
Facility Name: STEVEN E SORENSEN DDS
Facility Address: 16100 SAND CANYON AVE
Facility Address 2: Not reported
Facility City: IRVINE

Map ID
Direction
Distance
Elevation

MAP FINDINGS

Site

Database(s)

EDR ID Number
EPA ID Number

STEVEN E SORENSEN DDS (Continued)

S124825392

Facility County: 30
Facility State: CA
Facility Zip: 926180000

**A17
Target
Property**

**MONA GOODARZI DDS DENTAL CORPORATION
16300 SAND CANYON AVE STE 506
IRVINE, CA 92618**

RCRA NonGen / NLR

**1024837632
CAL000383435**

Site 17 of 45 in cluster A

**Actual:
152 ft.**

RCRA NonGen / NLR:
Date form received by agency: 2013-03-11 00:00:00.0
Facility name: MONA GOODARZI DDS DENTAL CORPORATION
Facility address: 16300 SAND CANYON AVE STE 506
IRVINE, CA 92618
EPA ID: CAL000383435
Contact: MONA GOODARZI DDS
Contact address: 16300 SAND CANYON AVE STE 506
IRVINE, CA 92618
Contact country: Not reported
Contact telephone: 949-201-4444
Contact email: MONA@GOODARZIDDS.COM
EPA Region: 09
Classification: Non-Generator
Description: Handler: Non-Generators do not presently generate hazardous waste

Owner/Operator Summary:

Owner/operator name: MONA GOODARZI DDS
Owner/operator address: 16300 SAND CANYON AVE STE 506
IRVINE, CA 92618
Owner/operator country: Not reported
Owner/operator telephone: 949-201-4444
Owner/operator email: Not reported
Owner/operator fax: Not reported
Owner/operator extension: Not reported
Legal status: Other
Owner/Operator Type: Operator
Owner/Op start date: Not reported
Owner/Op end date: Not reported

Owner/operator name: MONA GOODARZI DDS
Owner/operator address: 16300 SAND CANYON AVE STE 506
IRVINE, CA 92618
Owner/operator country: Not reported
Owner/operator telephone: 949-201-4444
Owner/operator email: Not reported
Owner/operator fax: Not reported
Owner/operator extension: Not reported
Legal status: Other
Owner/Operator Type: Owner
Owner/Op start date: Not reported
Owner/Op end date: Not reported

Handler Activities Summary:

U.S. importer of hazardous waste: No
Mixed waste (haz. and radioactive): No

Map ID
Direction
Distance
Elevation

MAP FINDINGS

Site

Database(s)

EDR ID Number
EPA ID Number

MONA GOODARZI DDS DENTAL CORPORATION (Continued)

1024837632

Recycler of hazardous waste: No
Transporter of hazardous waste: No
Treater, storer or disposer of HW: No
Underground injection activity: No
On-site burner exemption: No
Furnace exemption: No
Used oil fuel burner: No
Used oil processor: No
User oil refiner: No
Used oil fuel marketer to burner: No
Used oil Specification marketer: No
Used oil transfer facility: No
Used oil transporter: No

Violation Status: No violations found

**A18
Target
Property**

**DR TODD E MILLER DDS PROFESSIONAL DENTAL
16100 SAND CANYON STE 320
IRVINE, CA 92618**

**HWTS S124828023
N/A**

Site 18 of 45 in cluster A

**Actual:
152 ft.**

HWTS:
Name: DR TODD E MILLER DDS PROFESSIONAL DENTAL
Address: 16100 SAND CANYON STE 320
Address 2: Not reported
City,State,Zip: IRVINE, CA 926180000
EPA ID: CAL000221729
Inactive Date: 11/30/2015
Create Date: 01/29/2001
Last Act Date: 01/27/2016
Mailing Name: Not reported
Mailing Address: 16100 SAND CANYON STE 320
Mailing Address 2: Not reported
Mailing City,State,Zip: IRVINE, CA 926180000
Owner Name: DR TODD E MILLER
Owner Address: 16100 SAND CANYON STE 320
Owner Address 2: Not reported
Owner City,State,Zip: IRVINE, CA 926180000
Contact Name: TODD MILLER
Contact Address: 16100 SAND CANYON STE 320
Contact Address 2: Not reported
City,State,Zip: IRVINE, CA 926180000

NAICS:
EPA ID: CAL000221729
Create Date: 2002-12-03 15:25:10
NAICS Code: 62121
NAICS Description: Offices of Dentists
Issued EPA ID Date: 2001-01-29 00:00:00
Inactive Date: 2015-11-30 00:00:00
Facility Name: DR TODD E MILLER DDS PROFESSIONAL DENTAL
Facility Address: 16100 SAND CANYON STE 320
Facility Address 2: Not reported
Facility City: IRVINE
Facility County: 30
Facility State: CA
Facility Zip: 926180000

MAP FINDINGS

Map ID
Direction
Distance
Elevation

Site

Database(s)

EDR ID Number
EPA ID Number

A19 **CANCER CENTER OF IRVINE**
Target **16100 SAND CANYON AVE.**
Property **IRVINE, CA 92618**

HWTS **S124636463**
 N/A

Site 19 of 45 in cluster A

Actual:
152 ft.

HWTS:
Name: CANCER CENTER OF IRVINE
Address: 16100 SAND CANYON AVE.
Address 2: Not reported
City,State,Zip: IRVINE, CA 92618
EPA ID: CAC002822218
Inactive Date: 10/15/2015
Create Date: 07/16/2015
Last Act Date: 10/16/2015
Mailing Name: Not reported
Mailing Address: 16100 SAND CANYON AVE.
Mailing Address 2: Not reported
Mailing City,State,Zip: IRVINE, CA 92618
Owner Name: CANCER CENTER OF IRVINE
Owner Address: 16100 SAND CANYON AVE.
Owner Address 2: Not reported
Owner City,State,Zip: IRVINE, CA 92618
Contact Name: LISE LEISER
Contact Address: 16100 SAND CANYON AVE.
Contact Address 2: Not reported
City,State,Zip: IRVINE, CA 92618

A20 **WOMENS MEDICAL GROUP OF IRVINE**
Target **16300 SAND CANYON AVE STE 311**
Property **IRVINE, CA 92718**

HWTS **S124754237**
 N/A

Site 20 of 45 in cluster A

Actual:
152 ft.

HWTS:
Name: WOMENS MEDICAL GROUP OF IRVINE
Address: 16300 SAND CANYON AVE STE 311
Address 2: Not reported
City,State,Zip: IRVINE, CA 927180000
EPA ID: CAD983619982
Inactive Date: 03/16/1993
Create Date: 02/20/1992
Last Act Date: 08/19/2010
Mailing Name: Not reported
Mailing Address: 16300 SAND CANYON AVE STE 311
Mailing Address 2: Not reported
Mailing City,State,Zip: IRVINE, CA 927180000
Owner Name: FELICE L GERSH MD
Owner Address: 16300 SAND CANYON AVE NO 311
Owner Address 2: Not reported
Owner City,State,Zip: IRVINE, CA 927180000
Contact Name: INACTIVE USE CAL000111053
Contact Address: CARMEN FOSTER
Contact Address 2: Not reported
City,State,Zip: --, 99 999990000

Map ID
Direction
Distance
Elevation

MAP FINDINGS

Site

Database(s)
EDR ID Number
EPA ID Number

A21
Target
Property

BRUCE ALBERT MD
16300 SAND CANYON
IRVINE, CA 92618

HAZNET
HWTS
S113061806
N/A

Site 21 of 45 in cluster A

Actual:
152 ft.

HAZNET:
Name: BRUCE ALBERT MD
Address: 16300 SAND CANYON
Address 2: Not reported
City,State,Zip: IRVINE, CA 926180000
Contact: GAIL HENSLER
Telephone: 7147270770
Mailing Name: Not reported
Mailing Address: 16300 SAND CANYON AVE STE 901

Year: 1995
Gepaid: CAL000106608
TSD EPA ID: CAD981402522
CA Waste Code: 541 - Photochemicals/photoprocessing waste
Disposal Method: R01 - Recycler
Tons: 0.0208

Year: 1994
Gepaid: CAL000106608
TSD EPA ID: CAD981402522
CA Waste Code: 541 - Photochemicals/photoprocessing waste
Disposal Method: R01 - Recycler
Tons: 0.0208

Year: 1993
Gepaid: CAL000106608
TSD EPA ID: CAD981402522
CA Waste Code: 541 - Photochemicals/photoprocessing waste
Disposal Method: R01 - Recycler
Tons: 0.0208

Additional Info:
Year: 1995
Gen EPA ID: CAL000106608

Shipment Date: 19950926
Creation Date: 7/26/1996 0:00:00
Receipt Date: 19951005
Manifest ID: 95692060
Trans EPA ID: CAD131838849
Trans Name: Not reported
Trans 2 EPA ID: CAD982433575
Trans 2 Name: Not reported
TSDF EPA ID: CAD981402522
Trans Name: Not reported
TSDF Alt EPA ID: Not reported
TSDF Alt Name: Not reported
Waste Code Description: 541 - Photochemicals / photo processing waste
RCRA Code: D011
Meth Code: R01 - Recycler
Quantity Tons: 0.0208
Waste Quantity: 5

Map ID
Direction
Distance
Elevation

MAP FINDINGS

Site

Database(s)

EDR ID Number
EPA ID Number

BRUCE ALBERT MD (Continued)

S113061806

Quantity Unit: G
Additional Code 1: Not reported
Additional Code 2: Not reported
Additional Code 3: Not reported
Additional Code 4: Not reported
Additional Code 5: Not reported

Additional Info:

Year: 1994
Gen EPA ID: CAL000106608

Shipment Date: 19940614
Creation Date: 3/26/1996 0:00:00
Receipt Date: 19940621
Manifest ID: 93455852
Trans EPA ID: CAD131838849
Trans Name: Not reported
Trans 2 EPA ID: CAD982433575
Trans 2 Name: Not reported
TSDf EPA ID: CAD981402522
Trans Name: Not reported
TSDf Alt EPA ID: Not reported
TSDf Alt Name: Not reported
Waste Code Description: 541 - Photochemicals / photo processing waste
RCRA Code: D011
Meth Code: R01 - Recycler
Quantity Tons: 0.0208
Waste Quantity: 5
Quantity Unit: G
Additional Code 1: Not reported
Additional Code 2: Not reported
Additional Code 3: Not reported
Additional Code 4: Not reported
Additional Code 5: Not reported

Additional Info:

Year: 1993
Gen EPA ID: CAL000106608

Shipment Date: 19931110
Creation Date: 9/14/1995 0:00:00
Receipt Date: 19931116
Manifest ID: 93071904
Trans EPA ID: CAD131838849
Trans Name: Not reported
Trans 2 EPA ID: CAD982433575
Trans 2 Name: Not reported
TSDf EPA ID: CAD981402522
Trans Name: Not reported
TSDf Alt EPA ID: Not reported
TSDf Alt Name: Not reported
Waste Code Description: 541 - Photochemicals / photo processing waste
RCRA Code: D011
Meth Code: R01 - Recycler
Quantity Tons: 0.0208
Waste Quantity: 5

Map ID
Direction
Distance
Elevation

MAP FINDINGS

Site

Database(s)

EDR ID Number
EPA ID Number

BRUCE ALBERT MD (Continued)

S113061806

Quantity Unit: G
Additional Code 1: Not reported
Additional Code 2: Not reported
Additional Code 3: Not reported
Additional Code 4: Not reported
Additional Code 5: Not reported

HWTS:

Name: BRUCE ALBERT MD
Address: 16300 SAND CANYON
Address 2: Not reported
City,State,Zip: IRVINE, CA 926180000
EPA ID: CAL000106608
Inactive Date: 06/30/1998
Create Date: 04/22/1993
Last Act Date: 08/18/1999
Mailing Name: Not reported
Mailing Address: 16300 SAND CANYON AVE STE 901
Mailing Address 2: Not reported
Mailing City,State,Zip: IRVINE, CA 926183709
Owner Name: BRUCE ALBERT M D
Owner Address: 16300 SAND CANYON AVE STE 901
Owner Address 2: Not reported
Owner City,State,Zip: IRVINE, CA 926183709
Contact Name: GAIL HENSLER
Contact Address: INACT PER 98VQ FINAL NOTICE
Contact Address 2: - BATCH 4/27
City,State,Zip: IRVINE, CA 926920000

A22 DENTAL MASTERS
Target 16100 SAND CANYON AVE STE 330
Property IRVINE, CA 92618

HWTS S124838117
N/A

Site 22 of 45 in cluster A

Actual:
152 ft.

HWTS:
Name: DENTAL MASTERS
Address: 16100 SAND CANYON AVE STE 330
Address 2: Not reported
City,State,Zip: IRVINE, CA 926180000
EPA ID: CAL000258142
Inactive Date: 06/30/2013
Create Date: 08/22/2002
Last Act Date: 03/26/2014
Mailing Name: Not reported
Mailing Address: 22 ODYSSEY #265
Mailing Address 2: Not reported
Mailing City,State,Zip: IRVINE, CA 926180000
Owner Name: MALEK K. MANSOUR
Owner Address: 16100 SAND CANYON AVE #330
Owner Address 2: Not reported
Owner City,State,Zip: IRVINE, CA 926180000
Contact Name: MALEK K. MANSOUR, OWNER
Contact Address: 16100 SAND CANYON AVE STE 330
Contact Address 2: Not reported
City,State,Zip: IRVINE, CA 926180000

Map ID
Direction
Distance
Elevation

MAP FINDINGS

Site

Database(s)

EDR ID Number
EPA ID Number

DENTAL MASTERS (Continued)

S124838117

NAICS:

EPA ID: CAL000258142
Create Date: 2002-08-22 15:48:22
NAICS Code: 62121
NAICS Description: Offices of Dentists
Issued EPA ID Date: 2002-08-22 15:48:22
Inactive Date: 2013-06-30 00:00:00
Facility Name: DENTAL MASTERS
Facility Address: 16100 SAND CANYON AVE STE 330
Facility Address 2: Not reported
Facility City: IRVINE
Facility County: 30
Facility State: CA
Facility Zip: 926180000

**A23
Target
Property**

**CANCER CENTER OF IRVINE LLC
16100 SAND CANYON AVE
IRVINE, CA 92618**

**HWTS S124611225
N/A**

Site 23 of 45 in cluster A

**Actual:
152 ft.**

HWTS:

Name: CANCER CENTER OF IRVINE LLC
Address: 16100 SAND CANYON AVE
Address 2: Not reported
City,State,Zip: IRVINE, CA 92618
EPA ID: CAC002684662
Inactive Date: 07/25/2012
Create Date: 01/26/2012
Last Act Date: 01/26/2012
Mailing Name: Not reported
Mailing Address: 16100 SAND CANYON AVE STE 130
Mailing Address 2: Not reported
Mailing City,State,Zip: IRVINE, CA 92618
Owner Name: CANCER CENTER OF IRVINE LLC
Owner Address: 16100 SAND CANYON AVE STE 130
Owner Address 2: Not reported
Owner City,State,Zip: IRVINE, CA 92618
Contact Name: MARC CUBEIRO
Contact Address: 16100 SAND CANYON AVE STE 130
Contact Address 2: Not reported
City,State,Zip: IRVINE, CA 92618

**A24
Target
Property**

**16100 SAND CANYON AVE
16100 SAND CANYON AVE
IRVINE, CA 92618**

**CIWQS S121613719
CERS N/A**

Site 24 of 45 in cluster A

**Actual:
152 ft.**

CIWQS:

Name: 16100 SAND CANYON AVE
Address: 16100 SAND CANYON AVE
City,State,Zip: IRVINE, CA 92618
Agency: Sand Canyon Medical Partners
Agency Address: 5500 Trabuco Rd Ste 100, Irvine, CA 92620

Map ID
Direction
Distance
Elevation

MAP FINDINGS

Site

Database(s)

EDR ID Number
EPA ID Number

16100 SAND CANYON AVE (Continued)

S121613719

Place/Project Type: Construction - Commercial
SIC/NAICS: Not reported
Region: 8
Program: CONSTW
Regulatory Measure Status: Terminated
Regulatory Measure Type: Storm water construction
Order Number: 99-08DW
WDID: 8 30C309967
NPDES Number: CAS000002
Adoption Date: Not reported
Effective Date: 10/28/1998
Termination Date: 09/12/2001
Expiration/Review Date: Not reported
Design Flow: Not reported
Major/Minor: Not reported
Complexity: Not reported
TTWQ: Not reported
Enforcement Actions within 5 years: 0
Violations within 5 years: 0
Latitude: 33.663915
Longitude: -117.771574

CERS:

Name: PROCEDURE CENTER OF IRVINE
Address: 16100 SAND CANYON AV STE 170
City,State,Zip: IRVINE, CA 92618
Site ID: 410112
CERS ID: 10562380
CERS Description: Chemical Storage Facilities

Violations:

Site ID: 410112
Site Name: PROCEDURE CENTER OF IRVINE
Violation Date: 10-30-2014
Citation: HSC 6.95 25508(a)(1) - California Health and Safety Code, Chapter 6.95, Section(s) 25508(a)(1)

Violation Description: Failure to complete and electronically submit hazardous material inventory information for all reportable hazardous materials on site at or above reportable quantities.

Violation Notes: Returned to compliance on 01/22/2016.

Violation Division: Orange County Environmental Health
Violation Program: HMRRP
Violation Source: CERS

Site ID: 410112
Site Name: PROCEDURE CENTER OF IRVINE
Violation Date: 10-30-2014
Citation: HSC 6.95 25508(d) - California Health and Safety Code, Chapter 6.95, Section(s) 25508(d)

Violation Description: Failure to complete and/or electronically submit a business plan when storing/handling a hazardous material at or above reportable quantities.

Violation Notes: Returned to compliance on 01/22/2016.

Violation Division: Orange County Environmental Health
Violation Program: HMRRP
Violation Source: CERS

Map ID
Direction
Distance
Elevation

MAP FINDINGS

Site

Database(s)

EDR ID Number
EPA ID Number

16100 SAND CANYON AVE (Continued)

S121613719

Evaluation:

Eval General Type: Other/Unknown
Eval Date: 06-11-2016
Violations Found: No
Eval Type: Other, not routine, done by local agency
Eval Notes: The following documents were received and ACCEPTED on the eSubmit Portal: Business Activities Form Business Owner/Operator Form Chemical Inventory for 2 chemicals Facility Site Map
Eval Division: Orange County Environmental Health
Eval Program: HMRRP
Eval Source: CERS

Eval General Type: Other/Unknown
Eval Date: 10-30-2014
Violations Found: Yes
Eval Type: Other, not routine, done by local agency
Eval Notes: Orange County Environmental Health as the Certified Unified Program Agency (OC CUPA) administers the Hazardous Materials Disclosure and Business Emergency Plan programs (HMD/BEP) previously administered by the Orange County Fire Authority. During the months of August and December of 2013, the OC CUPA sent letters to regulated businesses requesting they electronically submit their HMD/BEP forms. Electronic submission of these forms is a legal requirement. Failure to submit HMD/BEP forms is a violation of the California Health & Safety Code Chapter 6.95. According to our records there is no electronic submission for this facility. Please go to www.esubmit.ocgov.com to request a username and password and submit your HMD/BEP forms within the next 30 days. Businesses may also submit forms via the California Environmental Reporting System. Please verify that all owner information that is prepopulated on the E-Submit Portal is still accurate. Failure to electronically submit [Truncated]
Eval Division: Orange County Environmental Health
Eval Program: HMRRP
Eval Source: CERS

Eval General Type: Other/Unknown
Eval Date: 12-05-2014
Violations Found: No
Eval Type: Other, not routine, done by local agency
Eval Notes: discussed owner info with earl 949242 4585
Eval Division: Orange County Environmental Health
Eval Program: HMRRP
Eval Source: CERS

Eval General Type: Other/Unknown
Eval Date: 02-05-2016
Violations Found: No
Eval Type: Other, not routine, done by local agency
Eval Notes: site contact unavailable
Eval Division: Orange County Environmental Health
Eval Program: HMRRP
Eval Source: CERS

Eval General Type: Other/Unknown
Eval Date: 11-17-2014
Violations Found: No
Eval Type: Other, not routine, done by local agency

Map ID
Direction
Distance
Elevation

MAP FINDINGS

Site

Database(s)

EDR ID Number
EPA ID Number

16100 SAND CANYON AVE (Continued)

S121613719

Eval Notes: assisted albert mesa 310 7701407 with e submit. facility stores O2 and diesel fuel. had questions regarding radioactive materials

Eval Division: Orange County Environmental Health
Eval Program: HMRRP
Eval Source: CERS

Eval General Type: Other/Unknown
Eval Date: 12-02-2014
Violations Found: No
Eval Type: Other, not routine, done by local agency
Eval Notes: discussed haz mat submission req'ts
Eval Division: Orange County Environmental Health
Eval Program: HMRRP
Eval Source: CERS

Eval General Type: Compliance Evaluation Inspection
Eval Date: 02-10-2016
Violations Found: No
Eval Type: Routine done by local agency
Eval Notes: Not reported
Eval Division: Orange County Environmental Health
Eval Program: HMRRP
Eval Source: CERS

Eval General Type: Other/Unknown
Eval Date: 08-01-2014
Violations Found: No
Eval Type: Other, not routine, done by local agency
Eval Notes: assisted julie to submit haz mat
Eval Division: Orange County Environmental Health
Eval Program: HMRRP
Eval Source: CERS

Eval General Type: Other/Unknown
Eval Date: 01-22-2015
Violations Found: No
Eval Type: Other, not routine, done by local agency
Eval Notes: Reviewed submission package on eSubmit Portal, DENIED. Request for re-submittal this date. "Facility map requires emergency shutoffs to the electricity, water and gas. Please note the two maps have different orientations--it would be helpful to keep the same orientation on both maps which should have the staging areas on both maps. No Storm Drains identified. Reviewed submission package on eSubmit Portal, DENIED. Request for re-submittal this date. "
Eval Division: Orange County Environmental Health
Eval Program: HMRRP
Eval Source: CERS

Eval General Type: Other/Unknown
Eval Date: 02-18-2016
Violations Found: No
Eval Type: Other, not routine, done by local agency
Eval Notes: submission review
Eval Division: Orange County Environmental Health
Eval Program: HMRRP
Eval Source: CERS

Map ID
Direction
Distance
Elevation

MAP FINDINGS

Site

Database(s)

EDR ID Number
EPA ID Number

16100 SAND CANYON AVE (Continued)

S121613719

Eval General Type: Compliance Evaluation Inspection
Eval Date: 04-10-2019
Violations Found: No
Eval Type: Routine done by local agency
Eval Notes: On site to conduct a hazardous materials inspection. Consent to enter and inspect was given by Lise Leiser, Director of Nurse. Inspected the facility and verified the business owner information. The following materials were observed in amounts that meet or exceed the minimum volumes required for disclosure as outlined in the Health and Safety Code: - oxygen, > 3000 cf - diesel fuel, 110 gal The Emergency Response Plan and employee training records were maintained on site and available for review. No violations were observed on this date. A copy of this report will be emailed to lleiser@cco.org.

Eval Division: Orange County Environmental Health
Eval Program: HMRRP
Eval Source: CERS

Eval General Type: Other/Unknown
Eval Date: 05-23-2017
Violations Found: No
Eval Type: Other, not routine, done by local agency
Eval Notes: The following documents were received and ACCEPTED on CERS: -Business Activities -Business Owner/Operator -Chemical Inventory -Facility Site Map -Emergency Response & Training Plans

Eval Division: Orange County Environmental Health
Eval Program: HMRRP
Eval Source: CERS

Eval General Type: Other/Unknown
Eval Date: 07-31-2014
Violations Found: No
Eval Type: Other, not routine, done by local agency
Eval Notes: assisted julie obtain a username and password
Eval Division: Orange County Environmental Health
Eval Program: HMRRP
Eval Source: CERS

Affiliation:

Affiliation Type Desc: Document Preparer
Entity Name: Albert Mesa
Entity Title: Not reported
Affiliation Address: Not reported
Affiliation City: Not reported
Affiliation State: Not reported
Affiliation Country: Not reported
Affiliation Zip: Not reported
Affiliation Phone: Not reported

Affiliation Type Desc: CUPA District
Entity Name: Orange County Env Health
Entity Title: Not reported
Affiliation Address: 1241 East Dyer RoadSuite 120
Affiliation City: Santa Ana
Affiliation State: CA
Affiliation Country: Not reported
Affiliation Zip: 92705-5611
Affiliation Phone: (714) 433-6406

Map ID
Direction
Distance
Elevation

MAP FINDINGS

Site

Database(s)

EDR ID Number
EPA ID Number

16100 SAND CANYON AVE (Continued)

S121613719

Affiliation Type Desc: Facility Mailing Address
Entity Name: Mailing Address
Entity Title: Not reported
Affiliation Address: 16100 SAND CANYON AV SUITE 130
Affiliation City: IRVINE
Affiliation State: CA
Affiliation Country: Not reported
Affiliation Zip: 92618
Affiliation Phone: Not reported

Affiliation Type Desc: Environmental Contact
Entity Name: Lise Leiser
Entity Title: Not reported
Affiliation Address: 16100 Sand Canyon Ave #170
Affiliation City: IRVINE
Affiliation State: CA
Affiliation Country: Not reported
Affiliation Zip: 92618
Affiliation Phone: Not reported

Affiliation Type Desc: Operator
Entity Name: KSK MEDICAL
Entity Title: Not reported
Affiliation Address: Not reported
Affiliation City: Not reported
Affiliation State: Not reported
Affiliation Country: Not reported
Affiliation Zip: Not reported
Affiliation Phone: (949) 417-1100

Affiliation Type Desc: Identification Signer
Entity Name: Albert Mesa
Entity Title: Medical Physicist
Affiliation Address: Not reported
Affiliation City: Not reported
Affiliation State: Not reported
Affiliation Country: Not reported
Affiliation Zip: Not reported
Affiliation Phone: Not reported

Affiliation Type Desc: Legal Owner
Entity Name: KSK MEDICAL
Entity Title: Not reported
Affiliation Address: 16100 SAND CANYON AV SUITE 130
Affiliation City: IRVINE
Affiliation State: CA
Affiliation Country: United States
Affiliation Zip: 92618
Affiliation Phone: (949) 417-1100

Affiliation Type Desc: Parent Corporation
Entity Name: CANCER SURGICAL CENTER OF IRVINE
Entity Title: Not reported
Affiliation Address: Not reported
Affiliation City: Not reported
Affiliation State: Not reported
Affiliation Country: Not reported

Map ID
 Direction
 Distance
 Elevation

MAP FINDINGS

Site

Database(s)

EDR ID Number
 EPA ID Number

16100 SAND CANYON AVE (Continued)

S121613719

Affiliation Zip: Not reported
 Affiliation Phone: Not reported

A25 Target Property
PACIFIC COAST HEMATOLOGY
16300 SAND CANYON STREET
IRVINE, CA 92718

HAZNET
HWTS
S123767189
N/A

Site 25 of 45 in cluster A

Actual:
152 ft.

HAZNET:
 Name: PACIFIC COAST HEMATOLOGY
 Address: 16300 SAND CANYON STREET
 Address 2: Not reported
 City,State,Zip: IRVINE, CA 927180000
 Contact: JEAN CLARKE
 Telephone: --
 Mailing Name: Not reported
 Mailing Address: 16300 SAND CANYON AVE STE 911

 Year: 1992
 Gepaid: CAL000050247
 TSD EPA ID: CAD981433873
 CA Waste Code: 322 - Biological waste other than sewage sludge
 Disposal Method: 07 -
 Tons: 0.043

 Year: 1991
 Gepaid: CAL000050247
 TSD EPA ID: CAD982433873
 CA Waste Code: 322 - Biological waste other than sewage sludge
 Disposal Method: 07 -
 Tons: 0.062

HWTS:

Name: PACIFIC COAST HEMATOLOGY
 Address: 16300 SAND CANYON STREET
 Address 2: Not reported
 City,State,Zip: IRVINE, CA 927180000
 EPA ID: CAL000050247
 Inactive Date: 06/30/1999
 Create Date: 10/04/1994
 Last Act Date: 09/10/1999
 Mailing Name: Not reported
 Mailing Address: 16300 SAND CANYON AVE STE 911
 Mailing Address 2: Not reported
 Mailing City,State,Zip: IRVINE, CA 926180000
 Owner Name: GLEN JUSTICE MD
 Owner Address: 11190 WARNER AVE STE 300
 Owner Address 2: Not reported
 Owner City,State,Zip: FOUNTAIN VALLEY, CA 928070000
 Contact Name: JEAN CLARKE
 Contact Address: INACTIVE PER VQ99 - BMI
 Contact Address 2: Not reported
 City,State,Zip: IRVINE, CA --

Map ID
 Direction
 Distance
 Elevation

MAP FINDINGS

Site

Database(s)

EDR ID Number
 EPA ID Number

PACIFIC COAST HEMATOLOGY (Continued)

S123767189

NAICS:

EPA ID: CAL000050247
 Create Date: 2002-03-14 16:36:27
 NAICS Code: 6211
 NAICS Description: Offices of Physicians
 Issued EPA ID Date: 1994-10-04 00:00:00
 Inactive Date: 1999-06-30 00:00:00
 Facility Name: PACIFIC COAST HEMATOLOGY
 Facility Address: 16300 SAND CANYON STREET
 Facility Address 2: Not reported
 Facility City: IRVINE
 Facility County: 30
 Facility State: CA
 Facility Zip: 927180000

**A26
 Target
 Property**

**HOAG HOSPITAL IRVINE
 16200 SAND CANYON AVE
 IRVINE, CA 92618**

**CERS HAZ WASTE
 CERS TANKS
 EMI
 HAZNET
 CERS
 HWTS**

**S103634184
 N/A**

Site 26 of 45 in cluster A

**Actual:
 152 ft.**

CERS HAZ WASTE:

Name: HOAG HOSPITAL IRVINE
 Address: 16200 SAND CANYON AVE
 City,State,Zip: IRVINE, CA 92618
 Site ID: 418790
 CERS ID: 10728460
 CERS Description: Hazardous Waste Generator

CERS TANKS:

Name: HOAG HOSPITAL IRVINE
 Address: 16200 SAND CANYON AVE
 City,State,Zip: IRVINE, CA 92618
 Site ID: 418790
 CERS ID: 10728460
 CERS Description: Underground Storage Tank

EMI:

Name: AMI/IRVINE MEDICAL CENTER
 Address: 16200 SAND CANYON AVE
 City,State,Zip: IRVINE, CA 927180000
 Year: 1993
 County Code: 30
 Air Basin: SC
 Facility ID: 72951
 Air District Name: SC
 SIC Code: 8011
 Air District Name: SOUTH COAST AQMD
 Community Health Air Pollution Info System: Not reported
 Consolidated Emission Reporting Rule: Not reported
 Total Organic Hydrocarbon Gases Tons/Yr: 1
 Reactive Organic Gases Tons/Yr: 1
 Carbon Monoxide Emissions Tons/Yr: 0
 NOX - Oxides of Nitrogen Tons/Yr: 2

Map ID
Direction
Distance
Elevation

MAP FINDINGS

Site

Database(s)

EDR ID Number
EPA ID Number

HOAG HOSPITAL IRVINE (Continued)

S103634184

SOX - Oxides of Sulphur Tons/Yr: 0
Particulate Matter Tons/Yr: 0
Part. Matter 10 Micrometers and Smlr Tons/Yr:0

Name: AMI/IRVINE MEDICAL CENTER
Address: 16200 SAND CANYON AVE
City,State,Zip: IRVINE, CA 927180000
Year: 1995
County Code: 30
Air Basin: SC
Facility ID: 72951
Air District Name: SC
SIC Code: 8011
Air District Name: SOUTH COAST AQMD
Community Health Air Pollution Info System: Not reported
Consolidated Emission Reporting Rule: Not reported
Total Organic Hydrocarbon Gases Tons/Yr: 1
Reactive Organic Gases Tons/Yr: 1
Carbon Monoxide Emissions Tons/Yr: 0
NOX - Oxides of Nitrogen Tons/Yr: 2
SOX - Oxides of Sulphur Tons/Yr: 0
Particulate Matter Tons/Yr: 0
Part. Matter 10 Micrometers and Smlr Tons/Yr:0

Name: AMISUB, IRVINE MEDICAL CTR DBA
Address: 16200 SAND CANYON AVE
City,State,Zip: IRVINE, CA 927180000
Year: 1996
County Code: 30
Air Basin: SC
Facility ID: 72951
Air District Name: SC
SIC Code: 8011
Air District Name: SOUTH COAST AQMD
Community Health Air Pollution Info System: Not reported
Consolidated Emission Reporting Rule: Not reported
Total Organic Hydrocarbon Gases Tons/Yr: 2
Reactive Organic Gases Tons/Yr: 1
Carbon Monoxide Emissions Tons/Yr: 0
NOX - Oxides of Nitrogen Tons/Yr: 2
SOX - Oxides of Sulphur Tons/Yr: 0
Particulate Matter Tons/Yr: 0
Part. Matter 10 Micrometers and Smlr Tons/Yr:0

Name: AMISUB, IRVINE MEDICAL CTR DBA
Address: 16200 SAND CANYON AVE
City,State,Zip: IRVINE, CA 927180000
Year: 1997
County Code: 30
Air Basin: SC
Facility ID: 72951
Air District Name: SC
SIC Code: 8011
Air District Name: SOUTH COAST AQMD
Community Health Air Pollution Info System: Not reported
Consolidated Emission Reporting Rule: Not reported
Total Organic Hydrocarbon Gases Tons/Yr: 2

Map ID
Direction
Distance
Elevation

MAP FINDINGS

Site

Database(s)

EDR ID Number
EPA ID Number

HOAG HOSPITAL IRVINE (Continued)

S103634184

Reactive Organic Gases Tons/Yr: 1
Carbon Monoxide Emissions Tons/Yr: 0
NOX - Oxides of Nitrogen Tons/Yr: 2
SOX - Oxides of Sulphur Tons/Yr: 0
Particulate Matter Tons/Yr: 0
Part. Matter 10 Micrometers and Smllr Tons/Yr:0

Name: AMISUB, IRVINE MEDICAL CTR DBA
Address: 16200 SAND CANYON AVE
City,State,Zip: IRVINE, CA 927180000
Year: 1998
County Code: 30
Air Basin: SC
Facility ID: 72951
Air District Name: SC
SIC Code: 8011
Air District Name: SOUTH COAST AQMD
Community Health Air Pollution Info System: Not reported
Consolidated Emission Reporting Rule: Not reported
Total Organic Hydrocarbon Gases Tons/Yr: 2
Reactive Organic Gases Tons/Yr: 1
Carbon Monoxide Emissions Tons/Yr: 0
NOX - Oxides of Nitrogen Tons/Yr: 2
SOX - Oxides of Sulphur Tons/Yr: 0
Particulate Matter Tons/Yr: 0
Part. Matter 10 Micrometers and Smllr Tons/Yr:0

Name: AMISUB, IRVINE MEDICAL CTR DBA
Address: 16200 SAND CANYON AVE
City,State,Zip: IRVINE, CA 927180000
Year: 1999
County Code: 30
Air Basin: SC
Facility ID: 72951
Air District Name: SC
SIC Code: 8011
Air District Name: SOUTH COAST AQMD
Community Health Air Pollution Info System: Not reported
Consolidated Emission Reporting Rule: Not reported
Total Organic Hydrocarbon Gases Tons/Yr: 2
Reactive Organic Gases Tons/Yr: 1
Carbon Monoxide Emissions Tons/Yr: 0
NOX - Oxides of Nitrogen Tons/Yr: 2
SOX - Oxides of Sulphur Tons/Yr: 0
Particulate Matter Tons/Yr: 0
Part. Matter 10 Micrometers and Smllr Tons/Yr:0

Name: AMISUB, IRVINE MEDICAL CTR DBA
Address: 16200 SAND CANYON AVE
City,State,Zip: IRVINE, CA 927180000
Year: 2000
County Code: 30
Air Basin: SC
Facility ID: 72951
Air District Name: SC
SIC Code: 8011
Air District Name: SOUTH COAST AQMD

Map ID
Direction
Distance
Elevation

MAP FINDINGS

Site

Database(s)

EDR ID Number
EPA ID Number

HOAG HOSPITAL IRVINE (Continued)

S103634184

Community Health Air Pollution Info System: Not reported
Consolidated Emission Reporting Rule: Not reported
Total Organic Hydrocarbon Gases Tons/Yr: 2
Reactive Organic Gases Tons/Yr: 1
Carbon Monoxide Emissions Tons/Yr: 0
NOX - Oxides of Nitrogen Tons/Yr: 2
SOX - Oxides of Sulphur Tons/Yr: 0
Particulate Matter Tons/Yr: 0
Part. Matter 10 Micrometers and Smllr Tons/Yr:0

Name: AMISUB, IRVINE MEDICAL CTR DBA
Address: 16200 SAND CANYON AVE
City,State,Zip: IRVINE, CA 927180000
Year: 2001
County Code: 30
Air Basin: SC
Facility ID: 72951
Air District Name: SC
SIC Code: 8011
Air District Name: SOUTH COAST AQMD
Community Health Air Pollution Info System: Not reported
Consolidated Emission Reporting Rule: Not reported
Total Organic Hydrocarbon Gases Tons/Yr: 4
Reactive Organic Gases Tons/Yr: 2
Carbon Monoxide Emissions Tons/Yr: 1
NOX - Oxides of Nitrogen Tons/Yr: 1
SOX - Oxides of Sulphur Tons/Yr: 0
Particulate Matter Tons/Yr: 0
Part. Matter 10 Micrometers and Smllr Tons/Yr:0

Name: AMISUB, IRVINE MEDICAL CTR DBA
Address: 16200 SAND CANYON AVE.
City,State,Zip: IRVINE, CA 927180000
Year: 2002
County Code: 30
Air Basin: SC
Facility ID: 72951
Air District Name: SC
SIC Code: 8011
Air District Name: SOUTH COAST AQMD
Community Health Air Pollution Info System: Not reported
Consolidated Emission Reporting Rule: Not reported
Total Organic Hydrocarbon Gases Tons/Yr: 4
Reactive Organic Gases Tons/Yr: 2
Carbon Monoxide Emissions Tons/Yr: 1
NOX - Oxides of Nitrogen Tons/Yr: 2
SOX - Oxides of Sulphur Tons/Yr: 0
Particulate Matter Tons/Yr: 0
Part. Matter 10 Micrometers and Smllr Tons/Yr:0

Name: AMISUB, IRVINE MEDICAL CTR DBA
Address: 16200 SAND CANYON AVE.
City,State,Zip: IRVINE, CA 927180000
Year: 2003
County Code: 30
Air Basin: SC
Facility ID: 72951

Map ID
Direction
Distance
Elevation

MAP FINDINGS

Site

Database(s)

EDR ID Number
EPA ID Number

HOAG HOSPITAL IRVINE (Continued)

S103634184

Air District Name: SC
SIC Code: 8011
Air District Name: SOUTH COAST AQMD
Community Health Air Pollution Info System: Not reported
Consolidated Emission Reporting Rule: Not reported
Total Organic Hydrocarbon Gases Tons/Yr: 4
Reactive Organic Gases Tons/Yr: 2
Carbon Monoxide Emissions Tons/Yr: 1
NOX - Oxides of Nitrogen Tons/Yr: 2
SOX - Oxides of Sulphur Tons/Yr: 0
Particulate Matter Tons/Yr: 0
Part. Matter 10 Micrometers and Smllr Tons/Yr:0

Name: AMISUB, IRVINE MEDICAL CTR DBA
Address: 16200 SAND CANYON AVE.
City,State,Zip: IRVINE, CA 927180000
Year: 2004
County Code: 30
Air Basin: SC
Facility ID: 72951
Air District Name: SC
SIC Code: 8011
Air District Name: SOUTH COAST AQMD
Community Health Air Pollution Info System: Not reported
Consolidated Emission Reporting Rule: Not reported
Total Organic Hydrocarbon Gases Tons/Yr: 4.166811
Reactive Organic Gases Tons/Yr: 1.81
Carbon Monoxide Emissions Tons/Yr: 1.086
NOX - Oxides of Nitrogen Tons/Yr: 1.988
SOX - Oxides of Sulphur Tons/Yr: 0.0205
Particulate Matter Tons/Yr: 0.1468
Part. Matter 10 Micrometers and Smllr Tons/Yr:0.15

Name: AMISUB, IRVINE MEDICAL CTR DBA
Address: 16200 SAND CANYON AVE.
City,State,Zip: IRVINE, CA 927180000
Year: 2005
County Code: 30
Air Basin: SC
Facility ID: 72951
Air District Name: SC
SIC Code: 8011
Air District Name: SOUTH COAST AQMD
Community Health Air Pollution Info System: Not reported
Consolidated Emission Reporting Rule: Not reported
Total Organic Hydrocarbon Gases Tons/Yr: 1.488875
Reactive Organic Gases Tons/Yr: .7045183
Carbon Monoxide Emissions Tons/Yr: 1.254
NOX - Oxides of Nitrogen Tons/Yr: 2.188905
SOX - Oxides of Sulphur Tons/Yr: .02333
Particulate Matter Tons/Yr: .162
Part. Matter 10 Micrometers and Smllr Tons/Yr:.160392

HAZNET:

Name: HOAG HOSPITAL IRVINE
Address: 16200 SAND CANYON AVE
Address 2: Not reported

Map ID
Direction
Distance
Elevation

MAP FINDINGS

Site

Database(s)

EDR ID Number
EPA ID Number

HOAG HOSPITAL IRVINE (Continued)

S103634184

City,State,Zip:	IRVINE, CA 926586100
Contact:	MONICA D DANG
Telephone:	9497648030
Mailing Name:	Not reported
Mailing Address:	PO BOX 6100
Year:	2019
Gepaid:	CAD982484164
TSD EPA ID:	CAD044429835
CA Waste Code:	214 - Unspecified solvent mixture
Disposal Method:	H141 - Storage, Bulking, And/Or Transfer Off Site--No Treatment/Reovery (H010-H129) Or (H131-H135)
Tons:	0.03200
Year:	2019
Gepaid:	CAD982484164
TSD EPA ID:	UTD981552177
CA Waste Code:	352 - Other organic solids
Disposal Method:	H040 - Incineration--Thermal Destruction Other Than Use As A Fuel
Tons:	0.01700
Year:	2019
Gepaid:	CAD982484164
TSD EPA ID:	CAD044429835
CA Waste Code:	135 - Unspecified aqueous solution
Disposal Method:	H141 - Storage, Bulking, And/Or Transfer Off Site--No Treatment/Reovery (H010-H129) Or (H131-H135)
Tons:	0.14350
Year:	2019
Gepaid:	CAD982484164
TSD EPA ID:	TXD982290140
CA Waste Code:	141 - Off-specification, aged or surplus inorganics
Disposal Method:	H129 - Other Treatment
Tons:	0.02300
Year:	2019
Gepaid:	CAD982484164
TSD EPA ID:	CAD044429835
CA Waste Code:	223 - Unspecified oil-containing waste
Disposal Method:	H141 - Storage, Bulking, And/Or Transfer Off Site--No Treatment/Reovery (H010-H129) Or (H131-H135)
Tons:	0.00550
Year:	2019
Gepaid:	CAD982484164
TSD EPA ID:	CAD044429835
CA Waste Code:	352 - Other organic solids
Disposal Method:	H141 - Storage, Bulking, And/Or Transfer Off Site--No Treatment/Reovery (H010-H129) Or (H131-H135)
Tons:	0.22500
Year:	2019
Gepaid:	CAD982484164
TSD EPA ID:	NED981723513
CA Waste Code:	331 - Off-specification, aged or surplus organics
Disposal Method:	H040 - Incineration--Thermal Destruction Other Than Use As A Fuel

Map ID
Direction
Distance
Elevation

MAP FINDINGS

Site

Database(s)

EDR ID Number
EPA ID Number

HOAG HOSPITAL IRVINE (Continued)

S103634184

Tons:	0.05150
Year:	2019
Gepaid:	CAD982484164
TSD EPA ID:	NED981723513
CA Waste Code:	551 - Laboratory waste chemicals
Disposal Method:	H040 - Incineration--Thermal Destruction Other Than Use As A Fuel
Tons:	2.44800
Year:	2019
Gepaid:	CAD982484164
TSD EPA ID:	CAD099452708
CA Waste Code:	221 - Waste oil and mixed oil
Disposal Method:	H039 - Other Recovery Of Reclamation For Reuse Including Acid Regeneration, Organics Recovery Ect
Tons:	0.00000
Year:	2019
Gepaid:	CAD982484164
TSD EPA ID:	UTD981552177
CA Waste Code:	551 - Laboratory waste chemicals
Disposal Method:	H040 - Incineration--Thermal Destruction Other Than Use As A Fuel
Tons:	1.07850

[Click this hyperlink](#) while viewing on your computer to access
153 additional CA HAZNET: record(s) in the EDR Site Report.

Additional Info:

Year:	1993
Gen EPA ID:	CAD982484164
Shipment Date:	19930521
Creation Date:	9/8/1995 0:00:00
Receipt Date:	Not reported
Manifest ID:	92782704
Trans EPA ID:	CAD028277036
Trans Name:	Not reported
Trans 2 EPA ID:	Not reported
Trans 2 Name:	Not reported
TSD EPA ID:	CAD008252405
Trans Name:	Not reported
TSD EPA Alt ID:	Not reported
TSD EPA Alt Name:	Not reported
Waste Code Description:	214 - Unspecified solvent mixture
RCRA Code:	D001
Meth Code:	- Not reported
Quantity Tons:	0.108
Waste Quantity:	30
Quantity Unit:	G
Additional Code 1:	Not reported
Additional Code 2:	Not reported
Additional Code 3:	Not reported
Additional Code 4:	Not reported
Additional Code 5:	Not reported

Map ID
Direction
Distance
Elevation

MAP FINDINGS

Site

Database(s)

EDR ID Number
EPA ID Number

HOAG HOSPITAL IRVINE (Continued)

S103634184

Additional Info:

Year: 2014
Gen EPA ID: CAD982484164

Shipment Date: 20141022
Creation Date: 1/14/2015 22:14:59
Receipt Date: 20141103
Manifest ID: 013366173JJK
Trans EPA ID: CAR000188201
Trans Name: ENVIRONMENTAL RECOVERY SERVICES INC
Trans 2 EPA ID: MAD039322250
Trans 2 Name: CLEAN HARBORS ENV SERVICES
TSDf EPA ID: CAD044429835
Trans Name: CLEAN HARBORS WILMINGTON LLC
TSDf Alt EPA ID: Not reported
TSDf Alt Name: Not reported
Waste Code Description: 331 - Off-specification, aged, or surplus organics
RCRA Code: D001
Meth Code: H141 - Storage, Bulking, And/Or Transfer Off Site--No Treatment/Reovery (H010-H129) Or (H131-H135)

Quantity Tons: 0.033
Waste Quantity: 10
Quantity Unit: G
Additional Code 1: Not reported
Additional Code 2: Not reported
Additional Code 3: Not reported
Additional Code 4: Not reported
Additional Code 5: Not reported

Shipment Date: 20141022
Creation Date: 1/14/2015 22:14:59
Receipt Date: 20141103
Manifest ID: 013366167JJK
Trans EPA ID: CAR000188201
Trans Name: ENVIRONMENTAL RECOVERY SERVICES INC
Trans 2 EPA ID: MAD039322250
Trans 2 Name: CLEAN HARBORS ENV SERVICES
TSDf EPA ID: CAD044429835
Trans Name: CLEAN HARBORS WILMINGTON LLC
TSDf Alt EPA ID: Not reported
TSDf Alt Name: Not reported
Waste Code Description: 551 - Laboratory waste chemicals 561 Detergent and soap
RCRA Code: D001
Meth Code: H141 - Storage, Bulking, And/Or Transfer Off Site--No Treatment/Reovery (H010-H129) Or (H131-H135)

Quantity Tons: 0.0025
Waste Quantity: 5
Quantity Unit: P
Additional Code 1: Not reported
Additional Code 2: Not reported
Additional Code 3: Not reported
Additional Code 4: Not reported
Additional Code 5: Not reported

Shipment Date: 20140725
Creation Date: 10/22/2014 22:15:11
Receipt Date: 20140804

Map ID
Direction
Distance
Elevation

MAP FINDINGS

Site

Database(s)

EDR ID Number
EPA ID Number

HOAG HOSPITAL IRVINE (Continued)

S103634184

Manifest ID: 013191288JJK
Trans EPA ID: CAR000188201
Trans Name: ENVIRONMENTAL RECOVERY SERVICES INC
Trans 2 EPA ID: MAD039322250
Trans 2 Name: CLEAN HARBORS
TSDf EPA ID: CAD044429835
Trans Name: CLEAN HARBORS WILMINGTON LLC
TSDf Alt EPA ID: Not reported
TSDf Alt Name: Not reported
Waste Code Description: 551 - Laboratory waste chemicals 561 Detergent and soap
RCRA Code: D001
Meth Code: H141 - Storage, Bulking, And/Or Transfer Off Site--No Treatment/Reovery (H010-H129) Or (H131-H135)
Quantity Tons: 0.1125
Waste Quantity: 225
Quantity Unit: P
Additional Code 1: Not reported
Additional Code 2: Not reported
Additional Code 3: Not reported
Additional Code 4: Not reported
Additional Code 5: Not reported

Shipment Date: 20140725
Creation Date: 10/22/2014 22:15:11
Receipt Date: 20140804
Manifest ID: 013191288JJK
Trans EPA ID: CAR000188201
Trans Name: ENVIRONMENTAL RECOVERY SERVICES INC
Trans 2 EPA ID: MAD039322250
Trans 2 Name: CLEAN HARBORS
TSDf EPA ID: CAD044429835
Trans Name: CLEAN HARBORS WILMINGTON LLC
TSDf Alt EPA ID: Not reported
TSDf Alt Name: Not reported
Waste Code Description: 551 - Laboratory waste chemicals 561 Detergent and soap
RCRA Code: D002
Meth Code: H141 - Storage, Bulking, And/Or Transfer Off Site--No Treatment/Reovery (H010-H129) Or (H131-H135)
Quantity Tons: 0.0075
Waste Quantity: 15
Quantity Unit: P
Additional Code 1: Not reported
Additional Code 2: Not reported
Additional Code 3: Not reported
Additional Code 4: Not reported
Additional Code 5: Not reported

Shipment Date: 20140725
Creation Date: 12/11/2014 22:14:52
Receipt Date: 20140806
Manifest ID: 013191286JJK
Trans EPA ID: CAR000188201
Trans Name: ENVIRONMENTAL RECOVERY SERVICES INC
Trans 2 EPA ID: CAR000187922
Trans 2 Name: RUST AND SONS
TSDf EPA ID: ARD981057870
Trans Name: RINECO

Map ID
Direction
Distance
Elevation

MAP FINDINGS

Site

Database(s)

EDR ID Number
EPA ID Number

HOAG HOSPITAL IRVINE (Continued)

S103634184

TSDf Alt EPA ID: Not reported
TSDf Alt Name: Not reported
Waste Code Description: 343 - Unspecified organic liquid mixture
RCRA Code: F003
Meth Code: H061 - Fuel Blending Prior To Energy Recovery At Another Site
Quantity Tons: 0.051
Waste Quantity: 15
Quantity Unit: G
Additional Code 1: D001
Additional Code 2: Not reported
Additional Code 3: Not reported
Additional Code 4: Not reported
Additional Code 5: Not reported

Shipment Date: 20140403
Creation Date: 9/22/2014 22:15:10
Receipt Date: 20140414
Manifest ID: 012848877JJK
Trans EPA ID: CAR000188201
Trans Name: ENVIRONMENTAL RECOVERY SERVICES INC
Trans 2 EPA ID: CAR000187922
Trans 2 Name: RUST AND SONS
TSDf EPA ID: ARD981057870
Trans Name: RINECO
TSDf Alt EPA ID: Not reported
TSDf Alt Name: Not reported
Waste Code Description: 331 - Off-specification, aged, or surplus organics
RCRA Code: F003
Meth Code: H061 - Fuel Blending Prior To Energy Recovery At Another Site
Quantity Tons: 0.0495
Waste Quantity: 15
Quantity Unit: G
Additional Code 1: D001
Additional Code 2: Not reported
Additional Code 3: Not reported
Additional Code 4: Not reported
Additional Code 5: Not reported

Shipment Date: 20140403
Creation Date: 6/6/2014 22:15:14
Receipt Date: 20140408
Manifest ID: 012848878JJK
Trans EPA ID: CAR000188201
Trans Name: ENVIRONMENTAL RECOVERY SERVICES INC
Trans 2 EPA ID: Not reported
Trans 2 Name: Not reported
TSDf EPA ID: CAT080013352
Trans Name: DEMENNO KERDOON
TSDf Alt EPA ID: Not reported
TSDf Alt Name: Not reported
Waste Code Description: 221 - Waste oil and mixed oil
RCRA Code: Not reported
Meth Code: H039 - Other Recovery Of Reclamation For Reuse Including Acid
Regeneration, Organics Recovery Ect
Quantity Tons: 0.019
Waste Quantity: 5
Quantity Unit: G

Map ID
Direction
Distance
Elevation

MAP FINDINGS

Site

Database(s)

EDR ID Number
EPA ID Number

HOAG HOSPITAL IRVINE (Continued)

S103634184

Additional Code 1: Not reported
Additional Code 2: Not reported
Additional Code 3: Not reported
Additional Code 4: Not reported
Additional Code 5: Not reported

Additional Info:

Year: 2006
Gen EPA ID: CAD982484164

Shipment Date: 20061127
Creation Date: 3/30/2007 13:34:03
Receipt Date: 20061129
Manifest ID: 002135352JJK
Trans EPA ID: CAD982030173
Trans Name: ECOLOGY CONTROL INDUSTRIES (MONTCLAIR)
Trans 2 EPA ID: Not reported
Trans 2 Name: Not reported
TSDf EPA ID: CAD028409019
Trans Name: CROSBY & OVERTON
TSDf Alt EPA ID: Not reported
TSDf Alt Name: Not reported
Waste Code Description: 331 - Off-specification, aged, or surplus organics
RCRA Code: D001
Meth Code: H061 - Fuel Blending Prior To Energy Recovery At Another Site
Quantity Tons: 0.165
Waste Quantity: 50
Quantity Unit: G
Additional Code 1: Not reported
Additional Code 2: Not reported
Additional Code 3: Not reported
Additional Code 4: Not reported
Additional Code 5: Not reported

Shipment Date: 20061108
Creation Date: 3/30/2007 13:32:48
Receipt Date: 20061117
Manifest ID: 001376286JJK
Trans EPA ID: CAD983649880
Trans Name: GENERAL ENVIRONMENTAL MGMT INC
Trans 2 EPA ID: Not reported
Trans 2 Name: Not reported
TSDf EPA ID: CAD980884183
Trans Name: GEM RANCHO CORDOVA LLC
TSDf Alt EPA ID: Not reported
TSDf Alt Name: Not reported
Waste Code Description: 214 - Unspecified solvent mixture
RCRA Code: F003
Meth Code: H141 - Storage, Bulking, And/Or Transfer Off Site--No Treatment/Reovery (H010-H129) Or (H131-H135)
Quantity Tons: 0.198
Waste Quantity: 55
Quantity Unit: G
Additional Code 1: D001
Additional Code 2: Not reported
Additional Code 3: Not reported
Additional Code 4: Not reported

Map ID
Direction
Distance
Elevation

MAP FINDINGS

Site

Database(s)

EDR ID Number
EPA ID Number

HOAG HOSPITAL IRVINE (Continued)

S103634184

Additional Code 5:	Not reported
Shipment Date:	20061108
Creation Date:	3/30/2007 13:32:48
Receipt Date:	20061117
Manifest ID:	001376286JJK
Trans EPA ID:	CAD983649880
Trans Name:	GENERAL ENVIRONMENTAL MGMT INC
Trans 2 EPA ID:	Not reported
Trans 2 Name:	Not reported
TSDf EPA ID:	CAD980884183
Trans Name:	GEM RANCHO CORDOVA LLC
TSDf Alt EPA ID:	Not reported
TSDf Alt Name:	Not reported
Waste Code Description:	181 - Other inorganic solid waste Organics
RCRA Code:	Not reported
Meth Code:	H141 - Storage, Bulking, And/Or Transfer Off Site--No Treatment/Reovery (H010-H129) Or (H131-H135)
Quantity Tons:	0.2
Waste Quantity:	400
Quantity Unit:	P
Additional Code 1:	Not reported
Additional Code 2:	Not reported
Additional Code 3:	Not reported
Additional Code 4:	Not reported
Additional Code 5:	Not reported
Shipment Date:	20061108
Creation Date:	3/30/2007 13:32:48
Receipt Date:	20061117
Manifest ID:	001376286JJK
Trans EPA ID:	CAD983649880
Trans Name:	GENERAL ENVIRONMENTAL MGMT INC
Trans 2 EPA ID:	Not reported
Trans 2 Name:	Not reported
TSDf EPA ID:	CAD980884183
Trans Name:	GEM RANCHO CORDOVA LLC
TSDf Alt EPA ID:	Not reported
TSDf Alt Name:	Not reported
Waste Code Description:	343 - Unspecified organic liquid mixture
RCRA Code:	Not reported
Meth Code:	H141 - Storage, Bulking, And/Or Transfer Off Site--No Treatment/Reovery (H010-H129) Or (H131-H135)
Quantity Tons:	0.187
Waste Quantity:	55
Quantity Unit:	G
Additional Code 1:	Not reported
Additional Code 2:	Not reported
Additional Code 3:	Not reported
Additional Code 4:	Not reported
Additional Code 5:	Not reported
Shipment Date:	20061031
Creation Date:	6/29/2007 18:30:33
Receipt Date:	20061113
Manifest ID:	000193266CEX
Trans EPA ID:	TXR000050930

Map ID
Direction
Distance
Elevation

MAP FINDINGS

Site

Database(s)

EDR ID Number
EPA ID Number

HOAG HOSPITAL IRVINE (Continued)

S103634184

Trans Name: SAFETY-KLEEN SYSTEMS INC
Trans 2 EPA ID: OKD981588791
Trans 2 Name: TRIAD
TSDf EPA ID: TXD077603371
Trans Name: SAFETY-KLEEN SYSTEMS INC
TSDf Alt EPA ID: Not reported
TSDf Alt Name: Not reported
Waste Code Description: 221 - Waste oil and mixed oil
RCRA Code: Not reported
Meth Code: H061 - Fuel Blending Prior To Energy Recovery At Another Site
Quantity Tons: 0.3125
Waste Quantity: 625
Quantity Unit: P
Additional Code 1: Not reported
Additional Code 2: Not reported
Additional Code 3: Not reported
Additional Code 4: Not reported
Additional Code 5: Not reported

Shipment Date: 20061005
Creation Date: 4/19/2007 18:30:43
Receipt Date: 20061011
Manifest ID: 001436339JJK
Trans EPA ID: CAD982030173
Trans Name: ECOLOGY CONTROL INDUSTRIES (MONTCLAIR)
Trans 2 EPA ID: Not reported
Trans 2 Name: Not reported
TSDf EPA ID: CAD028409019
Trans Name: CROSBY & OVERTON
TSDf Alt EPA ID: Not reported
TSDf Alt Name: Not reported
Waste Code Description: 331 - Off-specification, aged, or surplus organics
RCRA Code: D001
Meth Code: H061 - Fuel Blending Prior To Energy Recovery At Another Site
Quantity Tons: 0.165
Waste Quantity: 50
Quantity Unit: G
Additional Code 1: Not reported
Additional Code 2: Not reported
Additional Code 3: Not reported
Additional Code 4: Not reported
Additional Code 5: Not reported

Shipment Date: 20060810
Creation Date: 9/27/2006 18:34:58
Receipt Date: 20060816
Manifest ID: 25046698
Trans EPA ID: CAD982030173
Trans Name: ECOLOGY CONTROL INDUSTRIES
Trans 2 EPA ID: Not reported
Trans 2 Name: Not reported
TSDf EPA ID: CAD028409019
Trans Name: CROSBY OVERTON
TSDf Alt EPA ID: CAD028409019
TSDf Alt Name: Not reported
Waste Code Description: 331 - Off-specification, aged, or surplus organics
RCRA Code: D001

Map ID
Direction
Distance
Elevation

MAP FINDINGS

Site

Database(s)

EDR ID Number
EPA ID Number

HOAG HOSPITAL IRVINE (Continued)

S103634184

Meth Code:	H01 - Transfer Station
Quantity Tons:	0.165
Waste Quantity:	50
Quantity Unit:	G
Additional Code 1:	Not reported
Additional Code 2:	Not reported
Additional Code 3:	Not reported
Additional Code 4:	Not reported
Additional Code 5:	Not reported
Shipment Date:	20060615
Creation Date:	9/14/2006 18:36:07
Receipt Date:	20060621
Manifest ID:	24795061
Trans EPA ID:	CAD982030173
Trans Name:	ECOLOGY CONTROL INDUSTRIES
Trans 2 EPA ID:	Not reported
Trans 2 Name:	Not reported
TSDf EPA ID:	CAD028409019
Trans Name:	CROSBY OVERTON
TSDf Alt EPA ID:	CAD028409019
TSDf Alt Name:	Not reported
Waste Code Description:	331 - Off-specification, aged, or surplus organics
RCRA Code:	D001
Meth Code:	H01 - Transfer Station
Quantity Tons:	0.165
Waste Quantity:	50
Quantity Unit:	G
Additional Code 1:	Not reported
Additional Code 2:	Not reported
Additional Code 3:	Not reported
Additional Code 4:	Not reported
Additional Code 5:	Not reported
Shipment Date:	20060510
Creation Date:	12/20/2006 18:31:14
Receipt Date:	20060516
Manifest ID:	25198549
Trans EPA ID:	CAD983649880
Trans Name:	GENERAL ENVIRONMENTAL MGMT INC
Trans 2 EPA ID:	Not reported
Trans 2 Name:	Not reported
TSDf EPA ID:	CAD980884183
Trans Name:	GEM RANCHO CORDOVA LLC
TSDf Alt EPA ID:	CAD980884183
TSDf Alt Name:	Not reported
Waste Code Description:	181 - Other inorganic solid waste Organics
RCRA Code:	Not reported
Meth Code:	H01 - Transfer Station
Quantity Tons:	0.0125
Waste Quantity:	25
Quantity Unit:	P
Additional Code 1:	Not reported
Additional Code 2:	Not reported
Additional Code 3:	Not reported
Additional Code 4:	Not reported
Additional Code 5:	Not reported

Map ID
Direction
Distance
Elevation

MAP FINDINGS

Site

Database(s)

EDR ID Number
EPA ID Number

HOAG HOSPITAL IRVINE (Continued)

S103634184

Shipment Date: 20060510
Creation Date: 12/20/2006 18:31:14
Receipt Date: 20060516
Manifest ID: 25198549
Trans EPA ID: CAD983649880
Trans Name: GENERAL ENVIRONMENTAL MGMT INC
Trans 2 EPA ID: Not reported
Trans 2 Name: Not reported
TSDf EPA ID: CAD980884183
Trans Name: GEM RANCHO CORDOVA LLC
TSDf Alt EPA ID: CAD980884183
TSDf Alt Name: Not reported
Waste Code Description: 181 - Other inorganic solid waste Organics
RCRA Code: Not reported
Meth Code: H01 - Transfer Station
Quantity Tons: 0.0625
Waste Quantity: 125
Quantity Unit: P
Additional Code 1: Not reported
Additional Code 2: Not reported
Additional Code 3: Not reported
Additional Code 4: Not reported
Additional Code 5: Not reported

Additional Info:

Year: 1998
Gen EPA ID: CAD982484164

Shipment Date: 19980921
Creation Date: 2/26/1999 0:00:00
Receipt Date: 19981224
Manifest ID: 96766862
Trans EPA ID: CAL000827758
Trans Name: Not reported
Trans 2 EPA ID: Not reported
Trans 2 Name: Not reported
TSDf EPA ID: IN0000351387
Trans Name: Not reported
TSDf Alt EPA ID: Not reported
TSDf Alt Name: Not reported
Waste Code Description: 181 - Other inorganic solid waste Organics
RCRA Code: D009
Meth Code: R01 - Recycler
Quantity Tons: 0.041
Waste Quantity: 82
Quantity Unit: P
Additional Code 1: Not reported
Additional Code 2: Not reported
Additional Code 3: Not reported
Additional Code 4: Not reported
Additional Code 5: Not reported

Shipment Date: 19980921
Creation Date: Not reported
Receipt Date: Not reported
Manifest ID: 96767001
Trans EPA ID: CAD980814347

Map ID
Direction
Distance
Elevation

MAP FINDINGS

Site

Database(s)

EDR ID Number
EPA ID Number

HOAG HOSPITAL IRVINE (Continued)

S103634184

Trans Name:	Not reported
Trans 2 EPA ID:	Not reported
Trans 2 Name:	Not reported
TSDf EPA ID:	CAD028409019
Trans Name:	Not reported
TSDf Alt EPA ID:	CAD028409019
TSDf Alt Name:	Not reported
Waste Code Description:	221 - Waste oil and mixed oil
RCRA Code:	Not reported
Meth Code:	T01 - Treatment, Tank
Quantity Tons:	0.209
Waste Quantity:	55
Quantity Unit:	G
Additional Code 1:	Not reported
Additional Code 2:	Not reported
Additional Code 3:	Not reported
Additional Code 4:	Not reported
Additional Code 5:	Not reported
Shipment Date:	19980921
Creation Date:	12/7/1998 0:00:00
Receipt Date:	19980921
Manifest ID:	96767001
Trans EPA ID:	CAD980814347
Trans Name:	Not reported
Trans 2 EPA ID:	Not reported
Trans 2 Name:	Not reported
TSDf EPA ID:	CAD028409019
Trans Name:	Not reported
TSDf Alt EPA ID:	CAD028409019
TSDf Alt Name:	Not reported
Waste Code Description:	141 - Off-specification, aged, or surplus inorganics
RCRA Code:	D001
Meth Code:	H01 - Transfer Station
Quantity Tons:	0.0208
Waste Quantity:	5
Quantity Unit:	G
Additional Code 1:	Not reported
Additional Code 2:	Not reported
Additional Code 3:	Not reported
Additional Code 4:	Not reported
Additional Code 5:	Not reported
Shipment Date:	19980921
Creation Date:	12/7/1998 0:00:00
Receipt Date:	19980921
Manifest ID:	96767001
Trans EPA ID:	CAD980814347
Trans Name:	Not reported
Trans 2 EPA ID:	Not reported
Trans 2 Name:	Not reported
TSDf EPA ID:	CAD028409019
Trans Name:	Not reported
TSDf Alt EPA ID:	CAD028409019
TSDf Alt Name:	Not reported
Waste Code Description:	791 - Liquids with pH < 2 792 Liquids with pH < 2 with metals
RCRA Code:	D002

Map ID
Direction
Distance
Elevation

MAP FINDINGS

Site

Database(s)

EDR ID Number
EPA ID Number

HOAG HOSPITAL IRVINE (Continued)

S103634184

Meth Code:	H01 - Transfer Station
Quantity Tons:	0.0208
Waste Quantity:	5
Quantity Unit:	G
Additional Code 1:	Not reported
Additional Code 2:	Not reported
Additional Code 3:	Not reported
Additional Code 4:	Not reported
Additional Code 5:	Not reported
Shipment Date:	19980921
Creation Date:	12/7/1998 0:00:00
Receipt Date:	19980921
Manifest ID:	96767001
Trans EPA ID:	CAD980814347
Trans Name:	Not reported
Trans 2 EPA ID:	Not reported
Trans 2 Name:	Not reported
TSDf EPA ID:	CAD028409019
Trans Name:	Not reported
TSDf Alt EPA ID:	CAD028409019
TSDf Alt Name:	Not reported
Waste Code Description:	791 - Liquids with pH < 2 792 Liquids with pH < 2 with metals
RCRA Code:	D001
Meth Code:	H01 - Transfer Station
Quantity Tons:	0.0208
Waste Quantity:	5
Quantity Unit:	G
Additional Code 1:	Not reported
Additional Code 2:	Not reported
Additional Code 3:	Not reported
Additional Code 4:	Not reported
Additional Code 5:	Not reported
Shipment Date:	19980921
Creation Date:	Not reported
Receipt Date:	Not reported
Manifest ID:	96767001
Trans EPA ID:	CAD980814347
Trans Name:	Not reported
Trans 2 EPA ID:	Not reported
Trans 2 Name:	Not reported
TSDf EPA ID:	CAD028409019
Trans Name:	Not reported
TSDf Alt EPA ID:	CAD028409019
TSDf Alt Name:	Not reported
Waste Code Description:	791 - Liquids with pH < 2 792 Liquids with pH < 2 with metals
RCRA Code:	D002
Meth Code:	H01 - Transfer Station
Quantity Tons:	0.0208
Waste Quantity:	5
Quantity Unit:	G
Additional Code 1:	Not reported
Additional Code 2:	Not reported
Additional Code 3:	Not reported
Additional Code 4:	Not reported
Additional Code 5:	Not reported

Map ID
Direction
Distance
Elevation

MAP FINDINGS

Site

Database(s)

EDR ID Number
EPA ID Number

HOAG HOSPITAL IRVINE (Continued)

S103634184

Shipment Date: 19980921
Creation Date: Not reported
Receipt Date: Not reported
Manifest ID: 96767001
Trans EPA ID: CAD980814347
Trans Name: Not reported
Trans 2 EPA ID: Not reported
Trans 2 Name: Not reported
TSDf EPA ID: CAD028409019
Trans Name: Not reported
TSDf Alt EPA ID: CAD028409019
TSDf Alt Name: Not reported
Waste Code Description: 791 - Liquids with pH < 2 792 Liquids with pH < 2 with metals
RCRA Code: D002
Meth Code: H01 - Transfer Station
Quantity Tons: 0.0208
Waste Quantity: 5
Quantity Unit: G
Additional Code 1: Not reported
Additional Code 2: Not reported
Additional Code 3: Not reported
Additional Code 4: Not reported
Additional Code 5: Not reported

Shipment Date: 19980921
Creation Date: Not reported
Receipt Date: Not reported
Manifest ID: 96767001
Trans EPA ID: CAD980814347
Trans Name: Not reported
Trans 2 EPA ID: Not reported
Trans 2 Name: Not reported
TSDf EPA ID: CAD028409019
Trans Name: Not reported
TSDf Alt EPA ID: CAD028409019
TSDf Alt Name: Not reported
Waste Code Description: 214 - Unspecified solvent mixture
RCRA Code: D001
Meth Code: H01 - Transfer Station
Quantity Tons: 0.198
Waste Quantity: 55
Quantity Unit: G
Additional Code 1: Not reported
Additional Code 2: Not reported
Additional Code 3: Not reported
Additional Code 4: Not reported
Additional Code 5: Not reported

Shipment Date: 19980921
Creation Date: Not reported
Receipt Date: Not reported
Manifest ID: 96767001
Trans EPA ID: CAD980814347
Trans Name: Not reported
Trans 2 EPA ID: Not reported
Trans 2 Name: Not reported
TSDf EPA ID: CAD028409019

Map ID
Direction
Distance
Elevation

MAP FINDINGS

Site

Database(s)

EDR ID Number
EPA ID Number

HOAG HOSPITAL IRVINE (Continued)

S103634184

Trans Name: Not reported
TSDf Alt EPA ID: CAD028409019
TSDf Alt Name: Not reported
Waste Code Description: 214 - Unspecified solvent mixture
RCRA Code: F003
Meth Code: H01 - Transfer Station
Quantity Tons: 0.198
Waste Quantity: 55
Quantity Unit: G
Additional Code 1: Not reported
Additional Code 2: Not reported
Additional Code 3: Not reported
Additional Code 4: Not reported
Additional Code 5: Not reported

Shipment Date: 19980921
Creation Date: Not reported
Receipt Date: Not reported
Manifest ID: 96767001
Trans EPA ID: CAD980814347
Trans Name: Not reported
Trans 2 EPA ID: Not reported
Trans 2 Name: Not reported
TSDf EPA ID: CAD028409019
Trans Name: Not reported
TSDf Alt EPA ID: CAD028409019
TSDf Alt Name: Not reported
Waste Code Description: 343 - Unspecified organic liquid mixture
RCRA Code: D005
Meth Code: H01 - Transfer Station
Quantity Tons: 0.187
Waste Quantity: 55
Quantity Unit: G
Additional Code 1: Not reported
Additional Code 2: Not reported
Additional Code 3: Not reported
Additional Code 4: Not reported
Additional Code 5: Not reported

Additional Info:

Year: 2012
Gen EPA ID: CAD982484164

Shipment Date: 20121004
Creation Date: 1/9/2013 22:15:17
Receipt Date: 20121018
Manifest ID: 010563034JJK
Trans EPA ID: CAR000188201
Trans Name: ENVIRONMENTAL RECOVERY SERVICES INC
Trans 2 EPA ID: MAD039322250
Trans 2 Name: CLEAN HARBORS ENV SERVICES
TSDf EPA ID: CAD044429835
Trans Name: CLEAN HARBORS WILMINGTON LLC
TSDf Alt EPA ID: Not reported
TSDf Alt Name: Not reported
Waste Code Description: 551 - Laboratory waste chemicals 561 Detergent and soap
RCRA Code: F003

Map ID
Direction
Distance
Elevation

MAP FINDINGS

Site

Database(s)

EDR ID Number
EPA ID Number

HOAG HOSPITAL IRVINE (Continued)

S103634184

Meth Code: H141 - Storage, Bulking, And/Or Transfer Off Site--No Treatment/Reovery (H010-H129) Or (H131-H135)
Quantity Tons: 0.02085
Waste Quantity: 5
Quantity Unit: G
Additional Code 1: Not reported
Additional Code 2: Not reported
Additional Code 3: Not reported
Additional Code 4: Not reported
Additional Code 5: Not reported

Shipment Date: 20120626
Creation Date: 10/8/2012 22:15:11
Receipt Date: 20120628
Manifest ID: 010228899JJK
Trans EPA ID: CAR000188201
Trans Name: ENVIRONMENTAL RECOVERY SERVICES INC
Trans 2 EPA ID: Not reported
Trans 2 Name: Not reported
TSDf EPA ID: CAT080013352
Trans Name: DEMENNO KERDOON
TSDf Alt EPA ID: Not reported
TSDf Alt Name: Not reported
Waste Code Description: 221 - Waste oil and mixed oil
RCRA Code: Not reported
Meth Code: H039 - Other Recovery Of Reclamation For Reuse Including Acid Regeneration, Organics Recovery Ect
Quantity Tons: 0.019
Waste Quantity: 5
Quantity Unit: G
Additional Code 1: Not reported
Additional Code 2: Not reported
Additional Code 3: Not reported
Additional Code 4: Not reported
Additional Code 5: Not reported

Shipment Date: 20120626
Creation Date: 5/30/2013 22:15:07
Receipt Date: 20120716
Manifest ID: 010228898JJK
Trans EPA ID: CAR000188201
Trans Name: ENVIRONMENTAL RECOVERY SERVICES INC
Trans 2 EPA ID: OKD981588791
Trans 2 Name: TRIAD TRANSPORT INC
TSDf EPA ID: ARD981057870
Trans Name: RINECO
TSDf Alt EPA ID: Not reported
TSDf Alt Name: Not reported
Waste Code Description: 331 - Off-specification, aged, or surplus organics
RCRA Code: F003
Meth Code: H061 - Fuel Blending Prior To Energy Recovery At Another Site
Quantity Tons: 0.033
Waste Quantity: 10
Quantity Unit: G
Additional Code 1: D001
Additional Code 2: Not reported
Additional Code 3: Not reported

Map ID
Direction
Distance
Elevation

MAP FINDINGS

Site

Database(s)

EDR ID Number
EPA ID Number

HOAG HOSPITAL IRVINE (Continued)

S103634184

Additional Code 4:	Not reported
Additional Code 5:	Not reported
Shipment Date:	20120417
Creation Date:	10/19/2012 22:15:28
Receipt Date:	20120427
Manifest ID:	009803372JJK
Trans EPA ID:	CAR000188201
Trans Name:	ENVIRONMENTAL RECOVERY SERVICES INC
Trans 2 EPA ID:	OKD981588791
Trans 2 Name:	TRIAD TRANSPORT INC
TSDF EPA ID:	ARD981057870
Trans Name:	RINECO
TSDF Alt EPA ID:	Not reported
TSDF Alt Name:	Not reported
Waste Code Description:	331 - Off-specification, aged, or surplus organics
RCRA Code:	F003
Meth Code:	H061 - Fuel Blending Prior To Energy Recovery At Another Site
Quantity Tons:	0.033
Waste Quantity:	10
Quantity Unit:	G
Additional Code 1:	D001
Additional Code 2:	Not reported
Additional Code 3:	Not reported
Additional Code 4:	Not reported
Additional Code 5:	Not reported
Additional Info:	
Year:	2016
Gen EPA ID:	CAD982484164
Shipment Date:	20151228
Creation Date:	9/27/2016 18:31:13
Receipt Date:	20160103
Manifest ID:	015348214JJK
Trans EPA ID:	CAR000188201
Trans Name:	ENVIRONMENTAL RECOVERY SERVICES
Trans 2 EPA ID:	AZD982484578
Trans 2 Name:	TRANSCHEM ENVIRONMENTAL
TSDF EPA ID:	ARD981057870
Trans Name:	RINECO
TSDF Alt EPA ID:	Not reported
TSDF Alt Name:	Not reported
Waste Code Description:	343 - Unspecified organic liquid mixture
RCRA Code:	F003
Meth Code:	H061 - Fuel Blending Prior To Energy Recovery At Another Site
Quantity Tons:	0.136
Waste Quantity:	40
Quantity Unit:	G
Additional Code 1:	D001
Additional Code 2:	Not reported
Additional Code 3:	Not reported
Additional Code 4:	Not reported
Additional Code 5:	Not reported
Shipment Date:	20151103
Creation Date:	2/5/2016 22:15:30

Map ID
Direction
Distance
Elevation

MAP FINDINGS

Site

Database(s)

EDR ID Number
EPA ID Number

HOAG HOSPITAL IRVINE (Continued)

S103634184

Receipt Date: 20151112
Manifest ID: 014910002JJK
Trans EPA ID: CAR000188201
Trans Name: ENVIRONMENTAL RECOVERY SERVICES INC
Trans 2 EPA ID: Not reported
Trans 2 Name: Not reported
TSDf EPA ID: CAD044429835
Trans Name: CLEAN HARBORS WILMINGTON LLC
TSDf Alt EPA ID: Not reported
TSDf Alt Name: Not reported
Waste Code Description: 551 - Laboratory waste chemicals 561 Detergent and soap
RCRA Code: D002
Meth Code: H141 - Storage, Bulking, And/Or Transfer Off Site--No Treatment/Reovery (H010-H129) Or (H131-H135)

Quantity Tons: 0.015
Waste Quantity: 30
Quantity Unit: P
Additional Code 1: Not reported
Additional Code 2: Not reported
Additional Code 3: Not reported
Additional Code 4: Not reported
Additional Code 5: Not reported

Shipment Date: 20151103
Creation Date: 2/5/2016 22:15:30
Receipt Date: 20151112
Manifest ID: 014910002JJK
Trans EPA ID: CAR000188201
Trans Name: ENVIRONMENTAL RECOVERY SERVICES INC
Trans 2 EPA ID: Not reported
Trans 2 Name: Not reported
TSDf EPA ID: CAD044429835
Trans Name: CLEAN HARBORS WILMINGTON LLC
TSDf Alt EPA ID: Not reported
TSDf Alt Name: Not reported
Waste Code Description: 551 - Laboratory waste chemicals 561 Detergent and soap
RCRA Code: Not reported
Meth Code: H141 - Storage, Bulking, And/Or Transfer Off Site--No Treatment/Reovery (H010-H129) Or (H131-H135)

Quantity Tons: 0.0075
Waste Quantity: 15
Quantity Unit: P
Additional Code 1: Not reported
Additional Code 2: Not reported
Additional Code 3: Not reported
Additional Code 4: Not reported
Additional Code 5: Not reported

Shipment Date: 20151103
Creation Date: 2/5/2016 22:15:30
Receipt Date: 20151112
Manifest ID: 014910002JJK
Trans EPA ID: CAR000188201
Trans Name: ENVIRONMENTAL RECOVERY SERVICES INC
Trans 2 EPA ID: Not reported
Trans 2 Name: Not reported
TSDf EPA ID: CAD044429835

Map ID
Direction
Distance
Elevation

MAP FINDINGS

Site

Database(s)

EDR ID Number
EPA ID Number

HOAG HOSPITAL IRVINE (Continued)

S103634184

Trans Name: CLEAN HARBORS WILMINGTON LLC
TSDf Alt EPA ID: Not reported
TSDf Alt Name: Not reported
Waste Code Description: 551 - Laboratory waste chemicals 561 Detergent and soap
RCRA Code: D003
Meth Code: H141 - Storage, Bulking, And/Or Transfer Off Site--No Treatment/Reovery (H010-H129) Or (H131-H135)
Quantity Tons: 0.005
Waste Quantity: 10
Quantity Unit: P
Additional Code 1: D001
Additional Code 2: Not reported
Additional Code 3: Not reported
Additional Code 4: Not reported
Additional Code 5: Not reported

Shipment Date: 20151103
Creation Date: 2/5/2016 22:15:30
Receipt Date: 20151112
Manifest ID: 014910002JJK
Trans EPA ID: CAR000188201
Trans Name: ENVIRONMENTAL RECOVERY SERVICES INC
Trans 2 EPA ID: Not reported
Trans 2 Name: Not reported
TSDf EPA ID: CAD044429835
Trans Name: CLEAN HARBORS WILMINGTON LLC
TSDf Alt EPA ID: Not reported
TSDf Alt Name: Not reported
Waste Code Description: 551 - Laboratory waste chemicals 561 Detergent and soap
RCRA Code: D001
Meth Code: H141 - Storage, Bulking, And/Or Transfer Off Site--No Treatment/Reovery (H010-H129) Or (H131-H135)

Quantity Tons: 0.0375
Waste Quantity: 75
Quantity Unit: P
Additional Code 1: Not reported
Additional Code 2: Not reported
Additional Code 3: Not reported
Additional Code 4: Not reported
Additional Code 5: Not reported

Shipment Date: 20151103
Creation Date: Not reported
Receipt Date: Not reported
Manifest ID: 014910002JJK
Trans EPA ID: CAR000188201
Trans Name: ENVIRONMENTAL RECOVERY SERVICES INC
Trans 2 EPA ID: Not reported
Trans 2 Name: Not reported
TSDf EPA ID: CAD044429835
Trans Name: CLEAN HARBORS WILMINGTON LLC
TSDf Alt EPA ID: Not reported
TSDf Alt Name: Not reported
Waste Code Description: 551 - Laboratory waste chemicals 561 Detergent and soap
RCRA Code: Not reported
Meth Code: H141 - Storage, Bulking, And/Or Transfer Off Site--No Treatment/Reovery (H010-H129) Or (H131-H135)

Map ID
Direction
Distance
Elevation

MAP FINDINGS

Site

Database(s)

EDR ID Number
EPA ID Number

HOAG HOSPITAL IRVINE (Continued)

S103634184

Quantity Tons: 0.015
Waste Quantity: 30
Quantity Unit: P
Additional Code 1: Not reported
Additional Code 2: Not reported
Additional Code 3: Not reported
Additional Code 4: Not reported
Additional Code 5: Not reported

Shipment Date: 20151103
Creation Date: Not reported
Receipt Date: Not reported
Manifest ID: 014910002JJK
Trans EPA ID: CAR000188201
Trans Name: ENVIRONMENTAL RECOVERY SERVICES INC
Trans 2 EPA ID: Not reported
Trans 2 Name: Not reported
TSDf EPA ID: CAD044429835
Trans Name: CLEAN HARBORS WILMINGTON LLC
TSDf Alt EPA ID: Not reported
TSDf Alt Name: Not reported
Waste Code Description: 551 - Laboratory waste chemicals 561 Detergent and soap
RCRA Code: D002
Meth Code: H141 - Storage, Bulking, And/Or Transfer Off Site--No Treatment/Reovery (H010-H129) Or (H131-H135)

Quantity Tons: 0.0075
Waste Quantity: 15
Quantity Unit: P
Additional Code 1: Not reported
Additional Code 2: Not reported
Additional Code 3: Not reported
Additional Code 4: Not reported
Additional Code 5: Not reported

Shipment Date: 20151103
Creation Date: Not reported
Receipt Date: Not reported
Manifest ID: 014910002JJK
Trans EPA ID: CAR000188201
Trans Name: ENVIRONMENTAL RECOVERY SERVICES INC
Trans 2 EPA ID: Not reported
Trans 2 Name: Not reported
TSDf EPA ID: CAD044429835
Trans Name: CLEAN HARBORS WILMINGTON LLC
TSDf Alt EPA ID: Not reported
TSDf Alt Name: Not reported
Waste Code Description: 551 - Laboratory waste chemicals 561 Detergent and soap
RCRA Code: D002
Meth Code: H141 - Storage, Bulking, And/Or Transfer Off Site--No Treatment/Reovery (H010-H129) Or (H131-H135)

Quantity Tons: 0.0075
Waste Quantity: 15
Quantity Unit: P
Additional Code 1: Not reported
Additional Code 2: Not reported
Additional Code 3: Not reported
Additional Code 4: Not reported

Map ID
Direction
Distance
Elevation

MAP FINDINGS

Site

Database(s)

EDR ID Number
EPA ID Number

HOAG HOSPITAL IRVINE (Continued)

S103634184

Additional Code 5:	Not reported
Shipment Date:	20151009
Creation Date:	5/4/2016 22:15:22
Receipt Date:	20151018
Manifest ID:	015056463JJK
Trans EPA ID:	CAR000188201
Trans Name:	ENVIRONMENTAL RECOVERY SERVICES INC
Trans 2 EPA ID:	AZD982484578
Trans 2 Name:	TRANSCHEM ENVIRONMENTAL
TSDf EPA ID:	ARD981057870
Trans Name:	RINECO
TSDf Alt EPA ID:	Not reported
TSDf Alt Name:	Not reported
Waste Code Description:	331 - Off-specification, aged, or surplus organics
RCRA Code:	Not reported
Meth Code:	H061 - Fuel Blending Prior To Energy Recovery At Another Site
Quantity Tons:	0.02
Waste Quantity:	40
Quantity Unit:	P
Additional Code 1:	Not reported
Additional Code 2:	Not reported
Additional Code 3:	Not reported
Additional Code 4:	Not reported
Additional Code 5:	Not reported
Shipment Date:	20151009
Creation Date:	5/4/2016 22:15:22
Receipt Date:	20151018
Manifest ID:	015056463JJK
Trans EPA ID:	CAR000188201
Trans Name:	ENVIRONMENTAL RECOVERY SERVICES INC
Trans 2 EPA ID:	AZD982484578
Trans 2 Name:	TRANSCHEM ENVIRONMENTAL
TSDf EPA ID:	ARD981057870
Trans Name:	RINECO
TSDf Alt EPA ID:	Not reported
TSDf Alt Name:	Not reported
Waste Code Description:	343 - Unspecified organic liquid mixture
RCRA Code:	F003
Meth Code:	H061 - Fuel Blending Prior To Energy Recovery At Another Site
Quantity Tons:	0.051
Waste Quantity:	15
Quantity Unit:	G
Additional Code 1:	D001
Additional Code 2:	Not reported
Additional Code 3:	Not reported
Additional Code 4:	Not reported
Additional Code 5:	Not reported
Additional Info:	
Year:	2005
Gen EPA ID:	CAD982484164
Shipment Date:	20051208
Creation Date:	1/4/2007 18:30:12
Receipt Date:	20051214

Map ID
Direction
Distance
Elevation

MAP FINDINGS

Site

Database(s)

EDR ID Number
EPA ID Number

HOAG HOSPITAL IRVINE (Continued)

S103634184

Manifest ID: 24481414
Trans EPA ID: CAD982030173
Trans Name: ECOLOGY CONTROL INDUSTRIES
Trans 2 EPA ID: Not reported
Trans 2 Name: Not reported
TSDf EPA ID: CAD028409019
Trans Name: CROSBY & OVERTON
TSDf Alt EPA ID: CAD028409019
TSDf Alt Name: Not reported
Waste Code Description: 331 - Off-specification, aged, or surplus organics
RCRA Code: U122
Meth Code: H01 - Transfer Station
Quantity Tons: 0.165
Waste Quantity: 50
Quantity Unit: G
Additional Code 1: Not reported
Additional Code 2: Not reported
Additional Code 3: Not reported
Additional Code 4: Not reported
Additional Code 5: Not reported

Shipment Date: 20051123
Creation Date: 1/2/2007 18:30:20
Receipt Date: 20051201
Manifest ID: 24765246
Trans EPA ID: CAD983649880
Trans Name: GENERAL ENVIRONMENTAL MGMT INC
Trans 2 EPA ID: Not reported
Trans 2 Name: Not reported
TSDf EPA ID: CAD980884183
Trans Name: GEM RANCHO CORDOVA LLC
TSDf Alt EPA ID: Not reported
TSDf Alt Name: Not reported
Waste Code Description: 181 - Other inorganic solid waste Organics
RCRA Code: Not reported
Meth Code: H01 - Transfer Station
Quantity Tons: 0.15
Waste Quantity: 300
Quantity Unit: P
Additional Code 1: Not reported
Additional Code 2: Not reported
Additional Code 3: Not reported
Additional Code 4: Not reported
Additional Code 5: Not reported

Shipment Date: 20051123
Creation Date: 1/2/2007 18:30:20
Receipt Date: 20051201
Manifest ID: 24765246
Trans EPA ID: CAD983649880
Trans Name: GENERAL ENVIRONMENTAL MGMT INC
Trans 2 EPA ID: Not reported
Trans 2 Name: Not reported
TSDf EPA ID: CAD980884183
Trans Name: GEM RANCHO CORDOVA LLC
TSDf Alt EPA ID: Not reported
TSDf Alt Name: Not reported

Map ID
Direction
Distance
Elevation

MAP FINDINGS

Site

Database(s)

EDR ID Number
EPA ID Number

HOAG HOSPITAL IRVINE (Continued)

S103634184

Waste Code Description:	214 - Unspecified solvent mixture
RCRA Code:	D001
Meth Code:	H01 - Transfer Station
Quantity Tons:	0.396
Waste Quantity:	110
Quantity Unit:	G
Additional Code 1:	Not reported
Additional Code 2:	Not reported
Additional Code 3:	Not reported
Additional Code 4:	Not reported
Additional Code 5:	Not reported
Shipment Date:	20051019
Creation Date:	7/12/2006 18:30:47
Receipt Date:	20051026
Manifest ID:	24657777
Trans EPA ID:	CAD982030173
Trans Name:	ECOLOGY CONTROL INDUSTRIES
Trans 2 EPA ID:	Not reported
Trans 2 Name:	Not reported
TSDf EPA ID:	CAD028409019
Trans Name:	CROSBY & OVERTON
TSDf Alt EPA ID:	CAD028409019
TSDf Alt Name:	Not reported
Waste Code Description:	331 - Off-specification, aged, or surplus organics
RCRA Code:	D001
Meth Code:	H01 - Transfer Station
Quantity Tons:	0.132
Waste Quantity:	40
Quantity Unit:	G
Additional Code 1:	Not reported
Additional Code 2:	Not reported
Additional Code 3:	Not reported
Additional Code 4:	Not reported
Additional Code 5:	Not reported
Shipment Date:	20050901
Creation Date:	3/10/2006 10:49:15
Receipt Date:	20050907
Manifest ID:	24481959
Trans EPA ID:	CAD982030173
Trans Name:	ECOLOGY CONTROL INDUSTRIES
Trans 2 EPA ID:	Not reported
Trans 2 Name:	Not reported
TSDf EPA ID:	CAD028409019
Trans Name:	CROSBY AND OVERTON
TSDf Alt EPA ID:	CAD028409019
TSDf Alt Name:	Not reported
Waste Code Description:	331 - Off-specification, aged, or surplus organics
RCRA Code:	D001
Meth Code:	H01 - Transfer Station
Quantity Tons:	0.165
Waste Quantity:	50
Quantity Unit:	G
Additional Code 1:	Not reported
Additional Code 2:	Not reported
Additional Code 3:	Not reported

Map ID
Direction
Distance
Elevation

MAP FINDINGS

Site

Database(s)

EDR ID Number
EPA ID Number

HOAG HOSPITAL IRVINE (Continued)

S103634184

Additional Code 4:	Not reported
Additional Code 5:	Not reported
Shipment Date:	20050809
Creation Date:	11/16/2005 18:33:24
Receipt Date:	Not reported
Manifest ID:	24481732
Trans EPA ID:	CAD982030173
Trans Name:	ECOLOGY CONTROL INDUSTRIES INC
Trans 2 EPA ID:	Not reported
Trans 2 Name:	Not reported
TSDf EPA ID:	UTD981552177
Trans Name:	CLEAN HARBORS ARAGONITE LLC
TSDf Alt EPA ID:	Not reported
TSDf Alt Name:	Not reported
Waste Code Description:	331 - Off-specification, aged, or surplus organics
RCRA Code:	U122
Meth Code:	- Not reported
Quantity Tons:	0.1815
Waste Quantity:	55
Quantity Unit:	G
Additional Code 1:	Not reported
Additional Code 2:	Not reported
Additional Code 3:	Not reported
Additional Code 4:	Not reported
Additional Code 5:	Not reported
Shipment Date:	20050603
Creation Date:	9/13/2005 18:30:54
Receipt Date:	20050608
Manifest ID:	24459311
Trans EPA ID:	CAD983668583
Trans Name:	CONSOLIDATED WASTE IND
Trans 2 EPA ID:	Not reported
Trans 2 Name:	Not reported
TSDf EPA ID:	CAD028409019
Trans Name:	CROSBY AND OVERTON
TSDf Alt EPA ID:	CAD028409019
TSDf Alt Name:	Not reported
Waste Code Description:	331 - Off-specification, aged, or surplus organics
RCRA Code:	D001
Meth Code:	H01 - Transfer Station
Quantity Tons:	0.099
Waste Quantity:	30
Quantity Unit:	G
Additional Code 1:	Not reported
Additional Code 2:	Not reported
Additional Code 3:	Not reported
Additional Code 4:	Not reported
Additional Code 5:	Not reported
Shipment Date:	20050519
Creation Date:	9/13/2005 18:30:54
Receipt Date:	20050527
Manifest ID:	22300887
Trans EPA ID:	CAD982030173
Trans Name:	ECI

Map ID
Direction
Distance
Elevation

MAP FINDINGS

Site

Database(s)

EDR ID Number
EPA ID Number

HOAG HOSPITAL IRVINE (Continued)

S103634184

Trans 2 EPA ID:	Not reported
Trans 2 Name:	Not reported
TSDf EPA ID:	NVT330010000
Trans Name:	U S ECOLOGY
TSDf Alt EPA ID:	Not reported
TSDf Alt Name:	Not reported
Waste Code Description:	223 - Unspecified oil-containing waste
RCRA Code:	NA
Meth Code:	D99 - Disposal, Other
Quantity Tons:	0.06255
Waste Quantity:	15
Quantity Unit:	G
Additional Code 1:	Not reported
Additional Code 2:	Not reported
Additional Code 3:	Not reported
Additional Code 4:	Not reported
Additional Code 5:	Not reported
Shipment Date:	20050519
Creation Date:	9/13/2005 18:30:54
Receipt Date:	20050527
Manifest ID:	22300887
Trans EPA ID:	CAD982030173
Trans Name:	ECI
Trans 2 EPA ID:	Not reported
Trans 2 Name:	Not reported
TSDf EPA ID:	NVT330010000
Trans Name:	U S ECOLOGY
TSDf Alt EPA ID:	Not reported
TSDf Alt Name:	Not reported
Waste Code Description:	331 - Off-specification, aged, or surplus organics
RCRA Code:	NA
Meth Code:	D99 - Disposal, Other
Quantity Tons:	0.0495
Waste Quantity:	15
Quantity Unit:	G
Additional Code 1:	Not reported
Additional Code 2:	Not reported
Additional Code 3:	Not reported
Additional Code 4:	Not reported
Additional Code 5:	Not reported
Shipment Date:	20050513
Creation Date:	8/17/2005 18:32:04
Receipt Date:	20050518
Manifest ID:	22300886
Trans EPA ID:	CAD982030173
Trans Name:	ECI
Trans 2 EPA ID:	Not reported
Trans 2 Name:	Not reported
TSDf EPA ID:	NVT330010000
Trans Name:	US ECOLOGY
TSDf Alt EPA ID:	Not reported
TSDf Alt Name:	Not reported
Waste Code Description:	181 - Other inorganic solid waste Organics
RCRA Code:	NA
Meth Code:	D80 - Disposal, Land Fill

Map ID
Direction
Distance
Elevation

MAP FINDINGS

Site

Database(s)

EDR ID Number
EPA ID Number

HOAG HOSPITAL IRVINE (Continued)

S103634184

Quantity Tons: 0.1
Waste Quantity: 200
Quantity Unit: P
Additional Code 1: Not reported
Additional Code 2: Not reported
Additional Code 3: Not reported
Additional Code 4: Not reported
Additional Code 5: Not reported

Additional Info:

Year: 2003
Gen EPA ID: CAD982484164

Shipment Date: 20031231
Creation Date: 8/13/2004 7:53:20
Receipt Date: 20040106
Manifest ID: 22300916
Trans EPA ID: CAR000108209
Trans Name: ERT ENVIRONMENTAL
Trans 2 EPA ID: Not reported
Trans 2 Name: Not reported
TSDf EPA ID: CAD008302903
Trans Name: ONYX ENVIRONMENTAL
TSDf Alt EPA ID: CAD008302903
TSDf Alt Name: Not reported
Waste Code Description: 214 - Unspecified solvent mixture
RCRA Code: D001
Meth Code: R01 - Recycler
Quantity Tons: 0.414
Waste Quantity: 115
Quantity Unit: G
Additional Code 1: Not reported
Additional Code 2: Not reported
Additional Code 3: Not reported
Additional Code 4: Not reported
Additional Code 5: Not reported

Shipment Date: 20031231
Creation Date: 7/30/2004 18:31:14
Receipt Date: 20040106
Manifest ID: 22300922
Trans EPA ID: CAR000108209
Trans Name: ERT ENVIRONMENTAL
Trans 2 EPA ID: Not reported
Trans 2 Name: Not reported
TSDf EPA ID: CAD008302903
Trans Name: ONYX ENVIRONMENTAL
TSDf Alt EPA ID: Not reported
TSDf Alt Name: Not reported
Waste Code Description: 181 - Other inorganic solid waste Organics
RCRA Code: Not reported
Meth Code: H01 - Transfer Station
Quantity Tons: 0.15
Waste Quantity: 300
Quantity Unit: P
Additional Code 1: Not reported
Additional Code 2: Not reported

Map ID
Direction
Distance
Elevation

MAP FINDINGS

Site

Database(s)

EDR ID Number
EPA ID Number

HOAG HOSPITAL IRVINE (Continued)

S103634184

Additional Code 3:	Not reported
Additional Code 4:	Not reported
Additional Code 5:	Not reported
Shipment Date:	20031231
Creation Date:	7/30/2004 18:31:14
Receipt Date:	20040106
Manifest ID:	22300922
Trans EPA ID:	CAR000108209
Trans Name:	ERT ENVIRONMENTAL
Trans 2 EPA ID:	Not reported
Trans 2 Name:	Not reported
TSDf EPA ID:	CAD008302903
Trans Name:	ONYX ENVIRONMENTAL
TSDf Alt EPA ID:	Not reported
TSDf Alt Name:	Not reported
Waste Code Description:	725 - Liquids with mercury > 20 mg/l
RCRA Code:	D009
Meth Code:	H01 - Transfer Station
Quantity Tons:	0.02085
Waste Quantity:	5
Quantity Unit:	G
Additional Code 1:	Not reported
Additional Code 2:	Not reported
Additional Code 3:	Not reported
Additional Code 4:	Not reported
Additional Code 5:	Not reported
Shipment Date:	20031231
Creation Date:	8/13/2004 7:53:20
Receipt Date:	20040106
Manifest ID:	22300916
Trans EPA ID:	CAR000108209
Trans Name:	ERT ENVIRONMENTAL
Trans 2 EPA ID:	Not reported
Trans 2 Name:	Not reported
TSDf EPA ID:	CAD008302903
Trans Name:	ONYX ENVIRONMENTAL
TSDf Alt EPA ID:	CAD008302903
TSDf Alt Name:	Not reported
Waste Code Description:	331 - Off-specification, aged, or surplus organics
RCRA Code:	D001
Meth Code:	H01 - Transfer Station
Quantity Tons:	0.0075
Waste Quantity:	15
Quantity Unit:	P
Additional Code 1:	Not reported
Additional Code 2:	Not reported
Additional Code 3:	Not reported
Additional Code 4:	Not reported
Additional Code 5:	Not reported
Shipment Date:	20031231
Creation Date:	8/13/2004 7:53:20
Receipt Date:	20040106
Manifest ID:	22300916
Trans EPA ID:	CAR000108209

Map ID
Direction
Distance
Elevation

MAP FINDINGS

Site

Database(s)

EDR ID Number
EPA ID Number

HOAG HOSPITAL IRVINE (Continued)

S103634184

Trans Name:	ERT ENVIRONMENTAL
Trans 2 EPA ID:	Not reported
Trans 2 Name:	Not reported
TSDf EPA ID:	CAD008302903
Trans Name:	ONYX ENVIRONMENTAL
TSDf Alt EPA ID:	CAD008302903
TSDf Alt Name:	Not reported
Waste Code Description:	223 - Unspecified oil-containing waste
RCRA Code:	Not reported
Meth Code:	R01 - Recycler
Quantity Tons:	0.22935
Waste Quantity:	55
Quantity Unit:	G
Additional Code 1:	Not reported
Additional Code 2:	Not reported
Additional Code 3:	Not reported
Additional Code 4:	Not reported
Additional Code 5:	Not reported
Shipment Date:	20031216
Creation Date:	8/12/2004 8:09:46
Receipt Date:	20031224
Manifest ID:	23364615
Trans EPA ID:	CAD983668583
Trans Name:	CONSOLIDATED WASTE IND
Trans 2 EPA ID:	Not reported
Trans 2 Name:	Not reported
TSDf EPA ID:	CAD028409019
Trans Name:	CROSBY AND OVERTON
TSDf Alt EPA ID:	CAD028409019
TSDf Alt Name:	Not reported
Waste Code Description:	331 - Off-specification, aged, or surplus organics
RCRA Code:	D001
Meth Code:	H01 - Transfer Station
Quantity Tons:	0.132
Waste Quantity:	40
Quantity Unit:	G
Additional Code 1:	Not reported
Additional Code 2:	Not reported
Additional Code 3:	Not reported
Additional Code 4:	Not reported
Additional Code 5:	Not reported
Shipment Date:	20031021
Creation Date:	8/4/2004 18:30:55
Receipt Date:	20031030
Manifest ID:	22391862
Trans EPA ID:	CAD983668583
Trans Name:	CONSOLIDATED WASTE IND
Trans 2 EPA ID:	Not reported
Trans 2 Name:	Not reported
TSDf EPA ID:	CAD028409019
Trans Name:	CROSBY AND OVERTON
TSDf Alt EPA ID:	CAD028409019
TSDf Alt Name:	Not reported
Waste Code Description:	331 - Off-specification, aged, or surplus organics
RCRA Code:	D001

Map ID
Direction
Distance
Elevation

MAP FINDINGS

Site

Database(s)

EDR ID Number
EPA ID Number

HOAG HOSPITAL IRVINE (Continued)

S103634184

Meth Code: H01 - Transfer Station
Quantity Tons: 0.132
Waste Quantity: 40
Quantity Unit: G
Additional Code 1: Not reported
Additional Code 2: Not reported
Additional Code 3: Not reported
Additional Code 4: Not reported
Additional Code 5: Not reported

Shipment Date: 20030818
Creation Date: 7/29/2004 7:43:54
Receipt Date: 20030820
Manifest ID: 22736713
Trans EPA ID: CAD983668583
Trans Name: Not reported
Trans 2 EPA ID: Not reported
Trans 2 Name: Not reported
TSDf EPA ID: CAD028409019
Trans Name: Not reported
TSDf Alt EPA ID: CAD028409019
TSDf Alt Name: Not reported
Waste Code Description: 331 - Off-specification, aged, or surplus organics
RCRA Code: D001
Meth Code: H01 - Transfer Station
Quantity Tons: 0.1485
Waste Quantity: 45
Quantity Unit: G
Additional Code 1: Not reported
Additional Code 2: Not reported
Additional Code 3: Not reported
Additional Code 4: Not reported
Additional Code 5: Not reported

Shipment Date: 20030610
Creation Date: 7/22/2004 7:52:06
Receipt Date: 20030618
Manifest ID: 22391580
Trans EPA ID: CAD983668583
Trans Name: Not reported
Trans 2 EPA ID: Not reported
Trans 2 Name: Not reported
TSDf EPA ID: CAD028409019
Trans Name: Not reported
TSDf Alt EPA ID: CAD028409019
TSDf Alt Name: Not reported
Waste Code Description: 331 - Off-specification, aged, or surplus organics
RCRA Code: D001
Meth Code: H01 - Transfer Station
Quantity Tons: 0.1485
Waste Quantity: 45
Quantity Unit: G
Additional Code 1: Not reported
Additional Code 2: Not reported
Additional Code 3: Not reported
Additional Code 4: Not reported
Additional Code 5: Not reported

Map ID
Direction
Distance
Elevation

MAP FINDINGS

Site

Database(s)

EDR ID Number
EPA ID Number

HOAG HOSPITAL IRVINE (Continued)

S103634184

Shipment Date: 20030501
Creation Date: 8/5/2003 18:31:37
Receipt Date: 20030506
Manifest ID: 22622684
Trans EPA ID: CAR000118992
Trans Name: Not reported
Trans 2 EPA ID: Not reported
Trans 2 Name: Not reported
TSDf EPA ID: CAD028409019
Trans Name: Not reported
TSDf Alt EPA ID: CAD028409019
TSDf Alt Name: Not reported
Waste Code Description: 343 - Unspecified organic liquid mixture
RCRA Code: D001
Meth Code: T01 - Treatment, Tank
Quantity Tons: 0.085
Waste Quantity: 25
Quantity Unit: G
Additional Code 1: Not reported
Additional Code 2: Not reported
Additional Code 3: Not reported
Additional Code 4: Not reported
Additional Code 5: Not reported

Additional Info:

Year: 2015
Gen EPA ID: CAD982484164

Shipment Date: 20151228
Creation Date: 9/27/2016 18:31:13
Receipt Date: 20160103
Manifest ID: 015348214JJK
Trans EPA ID: CAR000188201
Trans Name: ENVIRONMENTAL RECOVERY SERVICES
Trans 2 EPA ID: AZD982484578
Trans 2 Name: TRANSCHEM ENVIRONMENTAL
TSDf EPA ID: ARD981057870
Trans Name: RINECO
TSDf Alt EPA ID: Not reported
TSDf Alt Name: Not reported
Waste Code Description: 343 - Unspecified organic liquid mixture
RCRA Code: F003
Meth Code: H061 - Fuel Blending Prior To Energy Recovery At Another Site
Quantity Tons: 0.136
Waste Quantity: 40
Quantity Unit: G
Additional Code 1: D001
Additional Code 2: Not reported
Additional Code 3: Not reported
Additional Code 4: Not reported
Additional Code 5: Not reported

Shipment Date: 20151103
Creation Date: Not reported
Receipt Date: Not reported
Manifest ID: 014910002JJK
Trans EPA ID: CAR000188201

Map ID
Direction
Distance
Elevation

MAP FINDINGS

Site

Database(s)

EDR ID Number
EPA ID Number

HOAG HOSPITAL IRVINE (Continued)

S103634184

Trans Name:	ENVIRONMENTAL RECOVERY SERVICES INC
Trans 2 EPA ID:	Not reported
Trans 2 Name:	Not reported
TSDf EPA ID:	CAD044429835
Trans Name:	CLEAN HARBORS WILMINGTON LLC
TSDf Alt EPA ID:	Not reported
TSDf Alt Name:	Not reported
Waste Code Description:	551 - Laboratory waste chemicals 561 Detergent and soap
RCRA Code:	D002
Meth Code:	H141 - Storage, Bulking, And/Or Transfer Off Site--No Treatment/Reovery (H010-H129) Or (H131-H135)
Quantity Tons:	0.0075
Waste Quantity:	15
Quantity Unit:	P
Additional Code 1:	Not reported
Additional Code 2:	Not reported
Additional Code 3:	Not reported
Additional Code 4:	Not reported
Additional Code 5:	Not reported
Shipment Date:	20151103
Creation Date:	Not reported
Receipt Date:	Not reported
Manifest ID:	014910002JJK
Trans EPA ID:	CAR000188201
Trans Name:	ENVIRONMENTAL RECOVERY SERVICES INC
Trans 2 EPA ID:	Not reported
Trans 2 Name:	Not reported
TSDf EPA ID:	CAD044429835
Trans Name:	CLEAN HARBORS WILMINGTON LLC
TSDf Alt EPA ID:	Not reported
TSDf Alt Name:	Not reported
Waste Code Description:	551 - Laboratory waste chemicals 561 Detergent and soap
RCRA Code:	Not reported
Meth Code:	H141 - Storage, Bulking, And/Or Transfer Off Site--No Treatment/Reovery (H010-H129) Or (H131-H135)
Quantity Tons:	0.015
Waste Quantity:	30
Quantity Unit:	P
Additional Code 1:	Not reported
Additional Code 2:	Not reported
Additional Code 3:	Not reported
Additional Code 4:	Not reported
Additional Code 5:	Not reported
Shipment Date:	20151103
Creation Date:	2/5/2016 22:15:30
Receipt Date:	20151112
Manifest ID:	014910002JJK
Trans EPA ID:	CAR000188201
Trans Name:	ENVIRONMENTAL RECOVERY SERVICES INC
Trans 2 EPA ID:	Not reported
Trans 2 Name:	Not reported
TSDf EPA ID:	CAD044429835
Trans Name:	CLEAN HARBORS WILMINGTON LLC
TSDf Alt EPA ID:	Not reported
TSDf Alt Name:	Not reported

Map ID
Direction
Distance
Elevation

MAP FINDINGS

Site

Database(s)

EDR ID Number
EPA ID Number

HOAG HOSPITAL IRVINE (Continued)

S103634184

Waste Code Description: 551 - Laboratory waste chemicals 561 Detergent and soap
RCRA Code: D001
Meth Code: H141 - Storage, Bulking, And/Or Transfer Off Site--No Treatment/Reovery (H010-H129) Or (H131-H135)
Quantity Tons: 0.0375
Waste Quantity: 75
Quantity Unit: P
Additional Code 1: Not reported
Additional Code 2: Not reported
Additional Code 3: Not reported
Additional Code 4: Not reported
Additional Code 5: Not reported

Shipment Date: 20151103
Creation Date: 2/5/2016 22:15:30
Receipt Date: 20151112
Manifest ID: 014910002JJK
Trans EPA ID: CAR000188201
Trans Name: ENVIRONMENTAL RECOVERY SERVICES INC
Trans 2 EPA ID: Not reported
Trans 2 Name: Not reported
TSDf EPA ID: CAD044429835
Trans Name: CLEAN HARBORS WILMINGTON LLC
TSDf Alt EPA ID: Not reported
TSDf Alt Name: Not reported

Waste Code Description: 551 - Laboratory waste chemicals 561 Detergent and soap
RCRA Code: D003
Meth Code: H141 - Storage, Bulking, And/Or Transfer Off Site--No Treatment/Reovery (H010-H129) Or (H131-H135)
Quantity Tons: 0.005
Waste Quantity: 10
Quantity Unit: P
Additional Code 1: D001
Additional Code 2: Not reported
Additional Code 3: Not reported
Additional Code 4: Not reported
Additional Code 5: Not reported

Shipment Date: 20151103
Creation Date: 2/5/2016 22:15:30
Receipt Date: 20151112
Manifest ID: 014910002JJK
Trans EPA ID: CAR000188201
Trans Name: ENVIRONMENTAL RECOVERY SERVICES INC
Trans 2 EPA ID: Not reported
Trans 2 Name: Not reported
TSDf EPA ID: CAD044429835
Trans Name: CLEAN HARBORS WILMINGTON LLC
TSDf Alt EPA ID: Not reported
TSDf Alt Name: Not reported

Waste Code Description: 551 - Laboratory waste chemicals 561 Detergent and soap
RCRA Code: Not reported
Meth Code: H141 - Storage, Bulking, And/Or Transfer Off Site--No Treatment/Reovery (H010-H129) Or (H131-H135)
Quantity Tons: 0.0075
Waste Quantity: 15
Quantity Unit: P

Map ID
Direction
Distance
Elevation

MAP FINDINGS

Site

Database(s)

EDR ID Number
EPA ID Number

HOAG HOSPITAL IRVINE (Continued)

S103634184

Additional Code 1:	Not reported
Additional Code 2:	Not reported
Additional Code 3:	Not reported
Additional Code 4:	Not reported
Additional Code 5:	Not reported
Shipment Date:	20151103
Creation Date:	2/5/2016 22:15:30
Receipt Date:	20151112
Manifest ID:	014910002JJK
Trans EPA ID:	CAR000188201
Trans Name:	ENVIRONMENTAL RECOVERY SERVICES INC
Trans 2 EPA ID:	Not reported
Trans 2 Name:	Not reported
TSDf EPA ID:	CAD044429835
Trans Name:	CLEAN HARBORS WILMINGTON LLC
TSDf Alt EPA ID:	Not reported
TSDf Alt Name:	Not reported
Waste Code Description:	551 - Laboratory waste chemicals 561 Detergent and soap
RCRA Code:	D002
Meth Code:	H141 - Storage, Bulking, And/Or Transfer Off Site--No Treatment/Reovery (H010-H129) Or (H131-H135)
Quantity Tons:	0.015
Waste Quantity:	30
Quantity Unit:	P
Additional Code 1:	Not reported
Additional Code 2:	Not reported
Additional Code 3:	Not reported
Additional Code 4:	Not reported
Additional Code 5:	Not reported
Shipment Date:	20151103
Creation Date:	Not reported
Receipt Date:	Not reported
Manifest ID:	014910002JJK
Trans EPA ID:	CAR000188201
Trans Name:	ENVIRONMENTAL RECOVERY SERVICES INC
Trans 2 EPA ID:	Not reported
Trans 2 Name:	Not reported
TSDf EPA ID:	CAD044429835
Trans Name:	CLEAN HARBORS WILMINGTON LLC
TSDf Alt EPA ID:	Not reported
TSDf Alt Name:	Not reported
Waste Code Description:	551 - Laboratory waste chemicals 561 Detergent and soap
RCRA Code:	D002
Meth Code:	H141 - Storage, Bulking, And/Or Transfer Off Site--No Treatment/Reovery (H010-H129) Or (H131-H135)
Quantity Tons:	0.0075
Waste Quantity:	15
Quantity Unit:	P
Additional Code 1:	Not reported
Additional Code 2:	Not reported
Additional Code 3:	Not reported
Additional Code 4:	Not reported
Additional Code 5:	Not reported
Shipment Date:	20151009

Map ID
Direction
Distance
Elevation

MAP FINDINGS

Site

Database(s)

EDR ID Number
EPA ID Number

HOAG HOSPITAL IRVINE (Continued)

S103634184

Creation Date: 5/4/2016 22:15:22
Receipt Date: 20151018
Manifest ID: 015056463JJK
Trans EPA ID: CAR000188201
Trans Name: ENVIRONMENTAL RECOVERY SERVICES INC
Trans 2 EPA ID: AZD982484578
Trans 2 Name: TRANSCHEM ENVIRONMENTAL
TSDf EPA ID: ARD981057870
Trans Name: RINECO
TSDf Alt EPA ID: Not reported
TSDf Alt Name: Not reported
Waste Code Description: 343 - Unspecified organic liquid mixture
RCRA Code: F003
Meth Code: H061 - Fuel Blending Prior To Energy Recovery At Another Site
Quantity Tons: 0.051
Waste Quantity: 15
Quantity Unit: G
Additional Code 1: D001
Additional Code 2: Not reported
Additional Code 3: Not reported
Additional Code 4: Not reported
Additional Code 5: Not reported

Shipment Date: 20151009
Creation Date: 5/4/2016 22:15:22
Receipt Date: 20151018
Manifest ID: 015056463JJK
Trans EPA ID: CAR000188201
Trans Name: ENVIRONMENTAL RECOVERY SERVICES INC
Trans 2 EPA ID: AZD982484578
Trans 2 Name: TRANSCHEM ENVIRONMENTAL
TSDf EPA ID: ARD981057870
Trans Name: RINECO
TSDf Alt EPA ID: Not reported
TSDf Alt Name: Not reported
Waste Code Description: 331 - Off-specification, aged, or surplus organics
RCRA Code: Not reported
Meth Code: H061 - Fuel Blending Prior To Energy Recovery At Another Site
Quantity Tons: 0.02
Waste Quantity: 40
Quantity Unit: P
Additional Code 1: Not reported
Additional Code 2: Not reported
Additional Code 3: Not reported
Additional Code 4: Not reported
Additional Code 5: Not reported

Additional Info:
Year: 1999
Gen EPA ID: CAD982484164

Shipment Date: 19991228
Creation Date: 3/22/2000 0:00:00
Receipt Date: 20000106
Manifest ID: 99764197
Trans EPA ID: NJR000011528
Trans Name: Not reported

Map ID
Direction
Distance
Elevation

MAP FINDINGS

Site

Database(s)

EDR ID Number
EPA ID Number

HOAG HOSPITAL IRVINE (Continued)

S103634184

Trans 2 EPA ID:	Not reported
Trans 2 Name:	Not reported
TSDf EPA ID:	CAT080022148
Trans Name:	Not reported
TSDf Alt EPA ID:	Not reported
TSDf Alt Name:	Not reported
Waste Code Description:	551 - Laboratory waste chemicals 561 Detergent and soap
RCRA Code:	Not reported
Meth Code:	H01 - Transfer Station
Quantity Tons:	0.0208
Waste Quantity:	5
Quantity Unit:	G
Additional Code 1:	Not reported
Additional Code 2:	Not reported
Additional Code 3:	Not reported
Additional Code 4:	Not reported
Additional Code 5:	Not reported
Shipment Date:	19991228
Creation Date:	3/22/2000 0:00:00
Receipt Date:	20000106
Manifest ID:	99367923
Trans EPA ID:	CAD982403198
Trans Name:	Not reported
Trans 2 EPA ID:	Not reported
Trans 2 Name:	Not reported
TSDf EPA ID:	CAD088504881
Trans Name:	Not reported
TSDf Alt EPA ID:	CAD088504881
TSDf Alt Name:	Not reported
Waste Code Description:	791 - Liquids with pH < 2 792 Liquids with pH < 2 with metals
RCRA Code:	D008
Meth Code:	R01 - Recycler
Quantity Tons:	0.025
Waste Quantity:	50
Quantity Unit:	P
Additional Code 1:	Not reported
Additional Code 2:	Not reported
Additional Code 3:	Not reported
Additional Code 4:	Not reported
Additional Code 5:	Not reported
Shipment Date:	19991228
Creation Date:	3/22/2000 0:00:00
Receipt Date:	20000106
Manifest ID:	99367923
Trans EPA ID:	CAD982403198
Trans Name:	Not reported
Trans 2 EPA ID:	Not reported
Trans 2 Name:	Not reported
TSDf EPA ID:	CAD088504881
Trans Name:	Not reported
TSDf Alt EPA ID:	CAD088504881
TSDf Alt Name:	Not reported
Waste Code Description:	181 - Other inorganic solid waste Organics
RCRA Code:	D006
Meth Code:	H01 - Transfer Station

Map ID
Direction
Distance
Elevation

MAP FINDINGS

Site

Database(s)

EDR ID Number
EPA ID Number

HOAG HOSPITAL IRVINE (Continued)

S103634184

Quantity Tons:	0.002
Waste Quantity:	4
Quantity Unit:	P
Additional Code 1:	Not reported
Additional Code 2:	Not reported
Additional Code 3:	Not reported
Additional Code 4:	Not reported
Additional Code 5:	Not reported
Shipment Date:	19991228
Creation Date:	3/22/2000 0:00:00
Receipt Date:	20000106
Manifest ID:	99367923
Trans EPA ID:	CAD982403198
Trans Name:	Not reported
Trans 2 EPA ID:	Not reported
Trans 2 Name:	Not reported
TSDf EPA ID:	CAD088504881
Trans Name:	Not reported
TSDf Alt EPA ID:	CAD088504881
TSDf Alt Name:	Not reported
Waste Code Description:	181 - Other inorganic solid waste Organics
RCRA Code:	Not reported
Meth Code:	H01 - Transfer Station
Quantity Tons:	0.025
Waste Quantity:	50
Quantity Unit:	P
Additional Code 1:	Not reported
Additional Code 2:	Not reported
Additional Code 3:	Not reported
Additional Code 4:	Not reported
Additional Code 5:	Not reported
Shipment Date:	19991217
Creation Date:	2/28/2000 0:00:00
Receipt Date:	19991223
Manifest ID:	99124154
Trans EPA ID:	CAD982403198
Trans Name:	Not reported
Trans 2 EPA ID:	Not reported
Trans 2 Name:	Not reported
TSDf EPA ID:	CAD094444541
Trans Name:	Not reported
TSDf Alt EPA ID:	Not reported
TSDf Alt Name:	Not reported
Waste Code Description:	181 - Other inorganic solid waste Organics
RCRA Code:	D002
Meth Code:	R01 - Recycler
Quantity Tons:	0.05
Waste Quantity:	100
Quantity Unit:	P
Additional Code 1:	Not reported
Additional Code 2:	Not reported
Additional Code 3:	Not reported
Additional Code 4:	Not reported
Additional Code 5:	Not reported

Map ID
Direction
Distance
Elevation

MAP FINDINGS

Site

Database(s)

EDR ID Number
EPA ID Number

HOAG HOSPITAL IRVINE (Continued)

S103634184

Shipment Date:	19991217
Creation Date:	2/15/2000 0:00:00
Receipt Date:	19991223
Manifest ID:	97432369
Trans EPA ID:	CAD982403198
Trans Name:	Not reported
Trans 2 EPA ID:	Not reported
Trans 2 Name:	Not reported
TSDf EPA ID:	CAT080022148
Trans Name:	Not reported
TSDf Alt EPA ID:	Not reported
TSDf Alt Name:	Not reported
Waste Code Description:	214 - Unspecified solvent mixture
RCRA Code:	D001
Meth Code:	H01 - Transfer Station
Quantity Tons:	0.036
Waste Quantity:	10
Quantity Unit:	G
Additional Code 1:	Not reported
Additional Code 2:	Not reported
Additional Code 3:	Not reported
Additional Code 4:	Not reported
Additional Code 5:	Not reported
Shipment Date:	19991217
Creation Date:	2/15/2000 0:00:00
Receipt Date:	19991223
Manifest ID:	97432369
Trans EPA ID:	CAD982403198
Trans Name:	Not reported
Trans 2 EPA ID:	Not reported
Trans 2 Name:	Not reported
TSDf EPA ID:	CAT080022148
Trans Name:	Not reported
TSDf Alt EPA ID:	Not reported
TSDf Alt Name:	Not reported
Waste Code Description:	141 - Off-specification, aged, or surplus inorganics
RCRA Code:	D001
Meth Code:	H01 - Transfer Station
Quantity Tons:	0.0208
Waste Quantity:	5
Quantity Unit:	G
Additional Code 1:	Not reported
Additional Code 2:	Not reported
Additional Code 3:	Not reported
Additional Code 4:	Not reported
Additional Code 5:	Not reported
Shipment Date:	19991217
Creation Date:	2/1/2000 0:00:00
Receipt Date:	Not reported
Manifest ID:	92896670
Trans EPA ID:	CAD982403198
Trans Name:	Not reported
Trans 2 EPA ID:	Not reported
Trans 2 Name:	Not reported
TSDf EPA ID:	CAT080013352

Map ID
Direction
Distance
Elevation

MAP FINDINGS

Site

Database(s)

EDR ID Number
EPA ID Number

HOAG HOSPITAL IRVINE (Continued)

S103634184

Trans Name: Not reported
TSDf Alt EPA ID: Not reported
TSDf Alt Name: Not reported
Waste Code Description: 223 - Unspecified oil-containing waste
RCRA Code: Not reported
Meth Code: - Not reported
Quantity Tons: 0.4587
Waste Quantity: 110
Quantity Unit: G
Additional Code 1: Not reported
Additional Code 2: Not reported
Additional Code 3: Not reported
Additional Code 4: Not reported
Additional Code 5: Not reported

Additional Info:

Year: 1994
Gen EPA ID: CAD982484164

Shipment Date: 19940322
Creation Date: 10/5/1995 0:00:00
Receipt Date: 19940322
Manifest ID: 93317263
Trans EPA ID: CAD028277036
Trans Name: Not reported
Trans 2 EPA ID: Not reported
Trans 2 Name: Not reported
TSDf EPA ID: CAD008252405
Trans Name: Not reported
TSDf Alt EPA ID: Not reported
TSDf Alt Name: Not reported
Waste Code Description: 212 - Oxygenated solvents (acetone, butanol, ethyl acetate, etc.
RCRA Code: D001
Meth Code: R01 - Recycler
Quantity Tons: 0.099
Waste Quantity: 30
Quantity Unit: G
Additional Code 1: Not reported
Additional Code 2: Not reported
Additional Code 3: Not reported
Additional Code 4: Not reported
Additional Code 5: Not reported

Shipment Date: 19940322
Creation Date: 10/5/1995 0:00:00
Receipt Date: 19940323
Manifest ID: 93317269
Trans EPA ID: CAD028277036
Trans Name: Not reported
Trans 2 EPA ID: Not reported
Trans 2 Name: Not reported
TSDf EPA ID: CAT080022148
Trans Name: Not reported
TSDf Alt EPA ID: Not reported
TSDf Alt Name: Not reported
Waste Code Description: 725 - Liquids with mercury > 20 mg/l
RCRA Code: D009

Map ID
Direction
Distance
Elevation

MAP FINDINGS

Site

Database(s)

EDR ID Number
EPA ID Number

HOAG HOSPITAL IRVINE (Continued)

S103634184

Meth Code:	H01 - Transfer Station
Quantity Tons:	0.0075
Waste Quantity:	15
Quantity Unit:	P
Additional Code 1:	Not reported
Additional Code 2:	Not reported
Additional Code 3:	Not reported
Additional Code 4:	Not reported
Additional Code 5:	Not reported
Shipment Date:	19940322
Creation Date:	10/5/1995 0:00:00
Receipt Date:	19940323
Manifest ID:	93317269
Trans EPA ID:	CAD028277036
Trans Name:	Not reported
Trans 2 EPA ID:	Not reported
Trans 2 Name:	Not reported
TSDf EPA ID:	CAT080022148
Trans Name:	Not reported
TSDf Alt EPA ID:	Not reported
TSDf Alt Name:	Not reported
Waste Code Description:	132 - Aqueous solution w/metals (< restricted levels and see waste code 121 for a list of metals
RCRA Code:	D001
Meth Code:	H01 - Transfer Station
Quantity Tons:	0.0075
Waste Quantity:	15
Quantity Unit:	P
Additional Code 1:	Not reported
Additional Code 2:	Not reported
Additional Code 3:	Not reported
Additional Code 4:	Not reported
Additional Code 5:	Not reported
Shipment Date:	19940322
Creation Date:	10/5/1995 0:00:00
Receipt Date:	19940323
Manifest ID:	93317269
Trans EPA ID:	CAD028277036
Trans Name:	Not reported
Trans 2 EPA ID:	Not reported
Trans 2 Name:	Not reported
TSDf EPA ID:	CAT080022148
Trans Name:	Not reported
TSDf Alt EPA ID:	Not reported
TSDf Alt Name:	Not reported
Waste Code Description:	792 - Not reported
RCRA Code:	D002
Meth Code:	H01 - Transfer Station
Quantity Tons:	0.0075
Waste Quantity:	15
Quantity Unit:	P
Additional Code 1:	Not reported
Additional Code 2:	Not reported
Additional Code 3:	Not reported
Additional Code 4:	Not reported

Map ID
Direction
Distance
Elevation

MAP FINDINGS

Site

Database(s)

EDR ID Number
EPA ID Number

HOAG HOSPITAL IRVINE (Continued)

S103634184

Additional Code 5:	Not reported
Additional Info:	
Year:	1995
Gen EPA ID:	CAD982484164
Shipment Date:	19951226
Creation Date:	7/26/1996 0:00:00
Receipt Date:	19951226
Manifest ID:	95877732
Trans EPA ID:	CAL931024038
Trans Name:	Not reported
Trans 2 EPA ID:	Not reported
Trans 2 Name:	Not reported
TSDf EPA ID:	CAT080022148
Trans Name:	Not reported
TSDf Alt EPA ID:	Not reported
TSDf Alt Name:	Not reported
Waste Code Description:	181 - Other inorganic solid waste Organics
RCRA Code:	D009
Meth Code:	H01 - Transfer Station
Quantity Tons:	0.01
Waste Quantity:	20
Quantity Unit:	P
Additional Code 1:	Not reported
Additional Code 2:	Not reported
Additional Code 3:	Not reported
Additional Code 4:	Not reported
Additional Code 5:	Not reported
Shipment Date:	19951226
Creation Date:	7/29/1996 0:00:00
Receipt Date:	19951226
Manifest ID:	95877733
Trans EPA ID:	CAL931024038
Trans Name:	Not reported
Trans 2 EPA ID:	Not reported
Trans 2 Name:	Not reported
TSDf EPA ID:	CAD000088252
Trans Name:	Not reported
TSDf Alt EPA ID:	Not reported
TSDf Alt Name:	Not reported
Waste Code Description:	331 - Off-specification, aged, or surplus organics
RCRA Code:	Not reported
Meth Code:	H01 - Transfer Station
Quantity Tons:	0.0075
Waste Quantity:	15
Quantity Unit:	P
Additional Code 1:	Not reported
Additional Code 2:	Not reported
Additional Code 3:	Not reported
Additional Code 4:	Not reported
Additional Code 5:	Not reported
Shipment Date:	19950808
Creation Date:	4/2/1996 0:00:00
Receipt Date:	19950811

Map ID
Direction
Distance
Elevation

MAP FINDINGS

Site

Database(s)

EDR ID Number
EPA ID Number

HOAG HOSPITAL IRVINE (Continued)

S103634184

Manifest ID: 95542446
Trans EPA ID: CAD982440364
Trans Name: Not reported
Trans 2 EPA ID: Not reported
Trans 2 Name: Not reported
TSDf EPA ID: CAD000088252
Trans Name: Not reported
TSDf Alt EPA ID: CAD000088252
TSDf Alt Name: Not reported
Waste Code Description: 311 - Pharmaceutical waste
RCRA Code: Not reported
Meth Code: H01 - Transfer Station
Quantity Tons: 0.0125
Waste Quantity: 25
Quantity Unit: P
Additional Code 1: Not reported
Additional Code 2: Not reported
Additional Code 3: Not reported
Additional Code 4: Not reported
Additional Code 5: Not reported

Additional Info:

Year: 2000
Gen EPA ID: CAD982484164

Shipment Date: 20000608
Creation Date: 8/2/2000 0:00:00
Receipt Date: 20000608
Manifest ID: 98378331
Trans EPA ID: NJR000011528
Trans Name: Not reported
Trans 2 EPA ID: Not reported
Trans 2 Name: Not reported
TSDf EPA ID: CAT080022148
Trans Name: Not reported
TSDf Alt EPA ID: Not reported
TSDf Alt Name: Not reported
Waste Code Description: 223 - Unspecified oil-containing waste
RCRA Code: Not reported
Meth Code: H01 - Transfer Station
Quantity Tons: 0.4587
Waste Quantity: 110
Quantity Unit: G
Additional Code 1: Not reported
Additional Code 2: Not reported
Additional Code 3: Not reported
Additional Code 4: Not reported
Additional Code 5: Not reported

Shipment Date: 20000608
Creation Date: 8/2/2000 0:00:00
Receipt Date: 20000608
Manifest ID: 98378346
Trans EPA ID: NJR000011528
Trans Name: Not reported
Trans 2 EPA ID: Not reported
Trans 2 Name: Not reported

Map ID
Direction
Distance
Elevation

MAP FINDINGS

Site

Database(s)

EDR ID Number
EPA ID Number

HOAG HOSPITAL IRVINE (Continued)

S103634184

TSDF EPA ID: CAT080022148
Trans Name: Not reported
TSDF Alt EPA ID: Not reported
TSDF Alt Name: Not reported
Waste Code Description: 181 - Other inorganic solid waste Organics
RCRA Code: D002
Meth Code: H01 - Transfer Station
Quantity Tons: 0.0275
Waste Quantity: 55
Quantity Unit: P
Additional Code 1: Not reported
Additional Code 2: Not reported
Additional Code 3: Not reported
Additional Code 4: Not reported
Additional Code 5: Not reported

Shipment Date: 20000608
Creation Date: 8/2/2000 0:00:00
Receipt Date: 20000608
Manifest ID: 98378346
Trans EPA ID: NJR000011528
Trans Name: Not reported
Trans 2 EPA ID: Not reported
Trans 2 Name: Not reported
TSDF EPA ID: CAT080022148
Trans Name: Not reported
TSDF Alt EPA ID: Not reported
TSDF Alt Name: Not reported
Waste Code Description: 181 - Other inorganic solid waste Organics
RCRA Code: Not reported
Meth Code: H01 - Transfer Station
Quantity Tons: 0.0275
Waste Quantity: 55
Quantity Unit: P
Additional Code 1: Not reported
Additional Code 2: Not reported
Additional Code 3: Not reported
Additional Code 4: Not reported
Additional Code 5: Not reported

Shipment Date: 20000608
Creation Date: 8/2/2000 0:00:00
Receipt Date: 20000608
Manifest ID: 98378331
Trans EPA ID: NJR000011528
Trans Name: Not reported
Trans 2 EPA ID: Not reported
Trans 2 Name: Not reported
TSDF EPA ID: CAT080022148
Trans Name: Not reported
TSDF Alt EPA ID: Not reported
TSDF Alt Name: Not reported
Waste Code Description: 214 - Unspecified solvent mixture
RCRA Code: D001
Meth Code: H01 - Transfer Station
Quantity Tons: 0.036
Waste Quantity: 10

Map ID
Direction
Distance
Elevation

MAP FINDINGS

Site

Database(s)

EDR ID Number
EPA ID Number

HOAG HOSPITAL IRVINE (Continued)

S103634184

Quantity Unit:	G
Additional Code 1:	Not reported
Additional Code 2:	Not reported
Additional Code 3:	Not reported
Additional Code 4:	Not reported
Additional Code 5:	Not reported
Shipment Date:	20000608
Creation Date:	8/2/2000 0:00:00
Receipt Date:	20000608
Manifest ID:	98378331
Trans EPA ID:	NJR000011528
Trans Name:	Not reported
Trans 2 EPA ID:	Not reported
Trans 2 Name:	Not reported
TSDf EPA ID:	CAT080022148
Trans Name:	Not reported
TSDf Alt EPA ID:	Not reported
TSDf Alt Name:	Not reported
Waste Code Description:	141 - Off-specification, aged, or surplus inorganics
RCRA Code:	D011
Meth Code:	H01 - Transfer Station
Quantity Tons:	0.0083
Waste Quantity:	2
Quantity Unit:	G
Additional Code 1:	Not reported
Additional Code 2:	Not reported
Additional Code 3:	Not reported
Additional Code 4:	Not reported
Additional Code 5:	Not reported
Shipment Date:	20000608
Creation Date:	8/2/2000 0:00:00
Receipt Date:	20000608
Manifest ID:	98378346
Trans EPA ID:	NJR000011528
Trans Name:	Not reported
Trans 2 EPA ID:	Not reported
Trans 2 Name:	Not reported
TSDf EPA ID:	CAT080022148
Trans Name:	Not reported
TSDf Alt EPA ID:	Not reported
TSDf Alt Name:	Not reported
Waste Code Description:	181 - Other inorganic solid waste Organics
RCRA Code:	Not reported
Meth Code:	H01 - Transfer Station
Quantity Tons:	0.0275
Waste Quantity:	55
Quantity Unit:	P
Additional Code 1:	Not reported
Additional Code 2:	Not reported
Additional Code 3:	Not reported
Additional Code 4:	Not reported
Additional Code 5:	Not reported
Shipment Date:	20000608
Creation Date:	8/2/2000 0:00:00

Map ID
Direction
Distance
Elevation

MAP FINDINGS

Site

Database(s)

EDR ID Number
EPA ID Number

HOAG HOSPITAL IRVINE (Continued)

S103634184

Receipt Date:	20000608
Manifest ID:	98378331
Trans EPA ID:	NJR000011528
Trans Name:	Not reported
Trans 2 EPA ID:	Not reported
Trans 2 Name:	Not reported
TSDf EPA ID:	CAT080022148
Trans Name:	Not reported
TSDf Alt EPA ID:	Not reported
TSDf Alt Name:	Not reported
Waste Code Description:	- Not reported
RCRA Code:	Not reported
Meth Code:	H01 - Transfer Station
Quantity Tons:	0.0208
Waste Quantity:	5
Quantity Unit:	G
Additional Code 1:	Not reported
Additional Code 2:	Not reported
Additional Code 3:	Not reported
Additional Code 4:	Not reported
Additional Code 5:	Not reported
Shipment Date:	20000608
Creation Date:	8/2/2000 0:00:00
Receipt Date:	20000608
Manifest ID:	98378334
Trans EPA ID:	NJR000011528
Trans Name:	Not reported
Trans 2 EPA ID:	Not reported
Trans 2 Name:	Not reported
TSDf EPA ID:	CAT080022148
Trans Name:	Not reported
TSDf Alt EPA ID:	Not reported
TSDf Alt Name:	Not reported
Waste Code Description:	214 - Unspecified solvent mixture
RCRA Code:	Not reported
Meth Code:	H01 - Transfer Station
Quantity Tons:	0.8428
Waste Quantity:	1
Quantity Unit:	Y
Additional Code 1:	Not reported
Additional Code 2:	Not reported
Additional Code 3:	Not reported
Additional Code 4:	Not reported
Additional Code 5:	Not reported
Shipment Date:	20000223
Creation Date:	5/1/2000 0:00:00
Receipt Date:	20000306
Manifest ID:	99781982
Trans EPA ID:	CAD983668583
Trans Name:	Not reported
Trans 2 EPA ID:	CAT000624247
Trans 2 Name:	Not reported
TSDf EPA ID:	UTD981552177
Trans Name:	Not reported
TSDf Alt EPA ID:	Not reported

Map ID
Direction
Distance
Elevation

MAP FINDINGS

Site

Database(s)

EDR ID Number
EPA ID Number

HOAG HOSPITAL IRVINE (Continued)

S103634184

TSDF Alt Name: Not reported
Waste Code Description: 331 - Off-specification, aged, or surplus organics
RCRA Code: U122
Meth Code: - Not reported
Quantity Tons: 0.4
Waste Quantity: 800
Quantity Unit: P
Additional Code 1: Not reported
Additional Code 2: Not reported
Additional Code 3: Not reported
Additional Code 4: Not reported
Additional Code 5: Not reported

Shipment Date: 20000209
Creation Date: 4/28/2000 0:00:00
Receipt Date: 20000216
Manifest ID: 99096911
Trans EPA ID: CAD983668583
Trans Name: Not reported
Trans 2 EPA ID: Not reported
Trans 2 Name: Not reported
TSDF EPA ID: CAD028409019
Trans Name: Not reported
TSDF Alt EPA ID: CAD028409019
TSDF Alt Name: Not reported
Waste Code Description: 551 - Laboratory waste chemicals 561 Detergent and soap
RCRA Code: D001
Meth Code: H01 - Transfer Station
Quantity Tons: 0.05
Waste Quantity: 100
Quantity Unit: P
Additional Code 1: Not reported
Additional Code 2: Not reported
Additional Code 3: Not reported
Additional Code 4: Not reported
Additional Code 5: Not reported

Additional Info:

Year: 1996
Gen EPA ID: CAD982484164

Shipment Date: 19960719
Creation Date: 5/20/1997 0:00:00
Receipt Date: 19960724
Manifest ID: 96192932
Trans EPA ID: CAD983615998
Trans Name: Not reported
Trans 2 EPA ID: Not reported
Trans 2 Name: Not reported
TSDF EPA ID: CAD000088252
Trans Name: Not reported
TSDF Alt EPA ID: Not reported
TSDF Alt Name: Not reported
Waste Code Description: 331 - Off-specification, aged, or surplus organics
RCRA Code: Not reported
Meth Code: H01 - Transfer Station
Quantity Tons: 0.015

Map ID
Direction
Distance
Elevation

MAP FINDINGS

Site

Database(s)

EDR ID Number
EPA ID Number

HOAG HOSPITAL IRVINE (Continued)

S103634184

Waste Quantity:	30
Quantity Unit:	P
Additional Code 1:	Not reported
Additional Code 2:	Not reported
Additional Code 3:	Not reported
Additional Code 4:	Not reported
Additional Code 5:	Not reported
Shipment Date:	19960715
Creation Date:	5/30/1997 0:00:00
Receipt Date:	19960715
Manifest ID:	96262632
Trans EPA ID:	CAD983615998
Trans Name:	Not reported
Trans 2 EPA ID:	Not reported
Trans 2 Name:	Not reported
TSDf EPA ID:	CAD000088252
Trans Name:	Not reported
TSDf Alt EPA ID:	Not reported
TSDf Alt Name:	Not reported
Waste Code Description:	181 - Other inorganic solid waste Organics
RCRA Code:	Not reported
Meth Code:	H01 - Transfer Station
Quantity Tons:	0.02
Waste Quantity:	40
Quantity Unit:	P
Additional Code 1:	Not reported
Additional Code 2:	Not reported
Additional Code 3:	Not reported
Additional Code 4:	Not reported
Additional Code 5:	Not reported
Shipment Date:	19960715
Creation Date:	5/30/1997 0:00:00
Receipt Date:	19960715
Manifest ID:	96262632
Trans EPA ID:	CAD983615998
Trans Name:	Not reported
Trans 2 EPA ID:	Not reported
Trans 2 Name:	Not reported
TSDf EPA ID:	CAD000088252
Trans Name:	Not reported
TSDf Alt EPA ID:	Not reported
TSDf Alt Name:	Not reported
Waste Code Description:	181 - Other inorganic solid waste Organics
RCRA Code:	D009
Meth Code:	H01 - Transfer Station
Quantity Tons:	0.02
Waste Quantity:	40
Quantity Unit:	P
Additional Code 1:	Not reported
Additional Code 2:	Not reported
Additional Code 3:	Not reported
Additional Code 4:	Not reported
Additional Code 5:	Not reported
Shipment Date:	19960715

Map ID
Direction
Distance
Elevation

MAP FINDINGS

Site

Database(s)

EDR ID Number
EPA ID Number

HOAG HOSPITAL IRVINE (Continued)

S103634184

Creation Date:	5/30/1997 0:00:00
Receipt Date:	19960715
Manifest ID:	96192850
Trans EPA ID:	CAD983615998
Trans Name:	Not reported
Trans 2 EPA ID:	Not reported
Trans 2 Name:	Not reported
TSDf EPA ID:	CAD000088252
Trans Name:	Not reported
TSDf Alt EPA ID:	Not reported
TSDf Alt Name:	Not reported
Waste Code Description:	214 - Unspecified solvent mixture
RCRA Code:	D001
Meth Code:	H01 - Transfer Station
Quantity Tons:	0.198
Waste Quantity:	55
Quantity Unit:	G
Additional Code 1:	Not reported
Additional Code 2:	Not reported
Additional Code 3:	Not reported
Additional Code 4:	Not reported
Additional Code 5:	Not reported
Shipment Date:	19960715
Creation Date:	5/30/1997 0:00:00
Receipt Date:	19960715
Manifest ID:	96192850
Trans EPA ID:	CAD983615998
Trans Name:	Not reported
Trans 2 EPA ID:	Not reported
Trans 2 Name:	Not reported
TSDf EPA ID:	CAD000088252
Trans Name:	Not reported
TSDf Alt EPA ID:	Not reported
TSDf Alt Name:	Not reported
Waste Code Description:	331 - Off-specification, aged, or surplus organics
RCRA Code:	Not reported
Meth Code:	H01 - Transfer Station
Quantity Tons:	0.015
Waste Quantity:	30
Quantity Unit:	P
Additional Code 1:	Not reported
Additional Code 2:	Not reported
Additional Code 3:	Not reported
Additional Code 4:	Not reported
Additional Code 5:	Not reported
Shipment Date:	19960105
Creation Date:	7/29/1996 0:00:00
Receipt Date:	19960105
Manifest ID:	95877675
Trans EPA ID:	CAL931024038
Trans Name:	Not reported
Trans 2 EPA ID:	Not reported
Trans 2 Name:	Not reported
TSDf EPA ID:	CAD000088252
Trans Name:	Not reported

Map ID
Direction
Distance
Elevation

MAP FINDINGS

Site

Database(s)

EDR ID Number
EPA ID Number

HOAG HOSPITAL IRVINE (Continued)

S103634184

TSDF Alt EPA ID: Not reported
TSDF Alt Name: Not reported
Waste Code Description: 181 - Other inorganic solid waste Organics
RCRA Code: D009
Meth Code: H01 - Transfer Station
Quantity Tons: 0.0045
Waste Quantity: 9
Quantity Unit: P
Additional Code 1: Not reported
Additional Code 2: Not reported
Additional Code 3: Not reported
Additional Code 4: Not reported
Additional Code 5: Not reported

Additional Info:

Year: 2017
Gen EPA ID: CAD982484164

Shipment Date: 20171212
Creation Date: 8/7/2018 18:30:40
Receipt Date: 20171221
Manifest ID: 018138533JJK
Trans EPA ID: CAR000276295
Trans Name: WM ENVIROSERV
Trans 2 EPA ID: Not reported
Trans 2 Name: Not reported
TSDF EPA ID: CAD044429835
Trans Name: CLEAN HARBORS WILMINGTON LLC
TSDF Alt EPA ID: Not reported
TSDF Alt Name: Not reported
Waste Code Description: 551 - Laboratory waste chemicals 561 Detergent and soap
RCRA Code: F003
Meth Code: H141 - Storage, Bulking, And/Or Transfer Off Site--No
Treatment/Reovery (H010-H129) Or (H131-H135)
Quantity Tons: 0.22935
Waste Quantity: 55
Quantity Unit: G
Additional Code 1: Not reported
Additional Code 2: Not reported
Additional Code 3: Not reported
Additional Code 4: Not reported
Additional Code 5: Not reported

Shipment Date: 20171127
Creation Date: 6/13/2018 18:30:39
Receipt Date: 20171130
Manifest ID: 017998233JJK
Trans EPA ID: CAR000276295
Trans Name: WM ENVIROSERV
Trans 2 EPA ID: Not reported
Trans 2 Name: Not reported
TSDF EPA ID: CAD044429835
Trans Name: CLEAN HARBORS WILMINGTON LLC
TSDF Alt EPA ID: Not reported
TSDF Alt Name: Not reported
Waste Code Description: 551 - Laboratory waste chemicals 561 Detergent and soap
RCRA Code: F003

Map ID
Direction
Distance
Elevation

MAP FINDINGS

Site

Database(s)

EDR ID Number
EPA ID Number

HOAG HOSPITAL IRVINE (Continued)

S103634184

Meth Code:	H141 - Storage, Bulking, And/Or Transfer Off Site--No Treatment/Reovery (H010-H129) Or (H131-H135)
Quantity Tons:	0.22935
Waste Quantity:	55
Quantity Unit:	G
Additional Code 1:	Not reported
Additional Code 2:	Not reported
Additional Code 3:	Not reported
Additional Code 4:	Not reported
Additional Code 5:	Not reported
Shipment Date:	20171127
Creation Date:	7/10/2018 18:30:24
Receipt Date:	20171203
Manifest ID:	017998232JJK
Trans EPA ID:	CAR000276295
Trans Name:	WM ENVIROSERV
Trans 2 EPA ID:	AZD982484578
Trans 2 Name:	TRANSCHEM ENVIRONMENTAL
TSDf EPA ID:	ARD981057870
Trans Name:	RINECO
TSDf Alt EPA ID:	Not reported
TSDf Alt Name:	Not reported
Waste Code Description:	343 - Unspecified organic liquid mixture
RCRA Code:	F003
Meth Code:	H061 - Fuel Blending Prior To Energy Recovery At Another Site
Quantity Tons:	0.051
Waste Quantity:	15
Quantity Unit:	G
Additional Code 1:	D001
Additional Code 2:	Not reported
Additional Code 3:	Not reported
Additional Code 4:	Not reported
Additional Code 5:	Not reported
Shipment Date:	20171108
Creation Date:	8/3/2018 18:30:33
Receipt Date:	20171119
Manifest ID:	017362834JJK
Trans EPA ID:	CAR000276295
Trans Name:	WM ENVIROSERV
Trans 2 EPA ID:	AZD982484578
Trans 2 Name:	TRANSCHEM ENVIRONMENTAL
TSDf EPA ID:	ARD981057870
Trans Name:	RINECO
TSDf Alt EPA ID:	Not reported
TSDf Alt Name:	Not reported
Waste Code Description:	343 - Unspecified organic liquid mixture
RCRA Code:	F003
Meth Code:	H061 - Fuel Blending Prior To Energy Recovery At Another Site
Quantity Tons:	0.017
Waste Quantity:	5
Quantity Unit:	G
Additional Code 1:	D001
Additional Code 2:	Not reported
Additional Code 3:	Not reported
Additional Code 4:	Not reported

Map ID
Direction
Distance
Elevation

MAP FINDINGS

Site

Database(s)

EDR ID Number
EPA ID Number

HOAG HOSPITAL IRVINE (Continued)

S103634184

Additional Code 5:	Not reported
Shipment Date:	20171108
Creation Date:	6/13/2018 18:31:27
Receipt Date:	20171116
Manifest ID:	017362835JJK
Trans EPA ID:	CAR000276295
Trans Name:	WM ENVIROSERV
Trans 2 EPA ID:	Not reported
Trans 2 Name:	Not reported
TSDf EPA ID:	CAD044429835
Trans Name:	CLEAN HARBORS WILMINGTON LLC
TSDf Alt EPA ID:	Not reported
TSDf Alt Name:	Not reported
Waste Code Description:	551 - Laboratory waste chemicals 561 Detergent and soap
RCRA Code:	F003
Meth Code:	H141 - Storage, Bulking, And/Or Transfer Off Site--No Treatment/Reovery (H010-H129) Or (H131-H135)
Quantity Tons:	0.22935
Waste Quantity:	55
Quantity Unit:	G
Additional Code 1:	Not reported
Additional Code 2:	Not reported
Additional Code 3:	Not reported
Additional Code 4:	Not reported
Additional Code 5:	Not reported
Shipment Date:	20171108
Creation Date:	10/9/2018 18:30:56
Receipt Date:	20171128
Manifest ID:	017362876JJK
Trans EPA ID:	CAR000276295
Trans Name:	WM ENVIROSERV
Trans 2 EPA ID:	MAD039322250
Trans 2 Name:	CLEAN HARBORS ENV SERVICES
TSDf EPA ID:	UTD981552177
Trans Name:	CLEAN HARBORS (ARAGONITE)
TSDf Alt EPA ID:	Not reported
TSDf Alt Name:	Not reported
Waste Code Description:	331 - Off-specification, aged, or surplus organics
RCRA Code:	F003
Meth Code:	H040 - Incineration--Thermal Destruction Other Than Use As A Fuel
Quantity Tons:	0.05
Waste Quantity:	100
Quantity Unit:	P
Additional Code 1:	D001
Additional Code 2:	Not reported
Additional Code 3:	Not reported
Additional Code 4:	Not reported
Additional Code 5:	Not reported
Shipment Date:	20171031
Creation Date:	12/5/2018 18:30:10
Receipt Date:	20171112
Manifest ID:	017362528JJK
Trans EPA ID:	CAR000276295
Trans Name:	WM ENVIROSERV

Map ID
Direction
Distance
Elevation

MAP FINDINGS

Site

Database(s)

EDR ID Number
EPA ID Number

HOAG HOSPITAL IRVINE (Continued)

S103634184

Trans 2 EPA ID: AZD982484578
Trans 2 Name: TRANSCHEM ENVIRONMENTAL
TSDf EPA ID: ARD981057870
Trans Name: RINECO
TSDf Alt EPA ID: Not reported
TSDf Alt Name: Not reported
Waste Code Description: 343 - Unspecified organic liquid mixture
RCRA Code: F003
Meth Code: H061 - Fuel Blending Prior To Energy Recovery At Another Site
Quantity Tons: 0.051
Waste Quantity: 15
Quantity Unit: G
Additional Code 1: D001
Additional Code 2: Not reported
Additional Code 3: Not reported
Additional Code 4: Not reported
Additional Code 5: Not reported

Shipment Date: 20171031
Creation Date: 6/20/2018 18:31:41
Receipt Date: 20171109
Manifest ID: 017362529JJK
Trans EPA ID: CAR000276295
Trans Name: WM ENVIROSERV
Trans 2 EPA ID: Not reported
Trans 2 Name: Not reported
TSDf EPA ID: CAD044429835
Trans Name: CLEAN HARBORS WILMINGTON LLC
TSDf Alt EPA ID: Not reported
TSDf Alt Name: Not reported
Waste Code Description: 551 - Laboratory waste chemicals 561 Detergent and soap
RCRA Code: F003
Meth Code: H141 - Storage, Bulking, And/Or Transfer Off Site--No Treatment/Reovery (H010-H129) Or (H131-H135)
Quantity Tons: 0.22935
Waste Quantity: 55
Quantity Unit: G
Additional Code 1: Not reported
Additional Code 2: Not reported
Additional Code 3: Not reported
Additional Code 4: Not reported
Additional Code 5: Not reported

Shipment Date: 20171016
Creation Date: 7/13/2018 18:30:14
Receipt Date: 20171022
Manifest ID: 017362374JJK
Trans EPA ID: CAR000188201
Trans Name: ENVIROSERV
Trans 2 EPA ID: AZD982484578
Trans 2 Name: TRANSCHEM ENVIRONMENTAL
TSDf EPA ID: ARD981057870
Trans Name: RINECO
TSDf Alt EPA ID: Not reported
TSDf Alt Name: Not reported
Waste Code Description: 343 - Unspecified organic liquid mixture
RCRA Code: F003

Map ID
Direction
Distance
Elevation

MAP FINDINGS

Site

Database(s)

EDR ID Number
EPA ID Number

HOAG HOSPITAL IRVINE (Continued)

S103634184

Meth Code: H061 - Fuel Blending Prior To Energy Recovery At Another Site
Quantity Tons: 0.017
Waste Quantity: 5
Quantity Unit: G
Additional Code 1: D001
Additional Code 2: Not reported
Additional Code 3: Not reported
Additional Code 4: Not reported
Additional Code 5: Not reported

Shipment Date: 20171003
Creation Date: 6/20/2018 18:31:51
Receipt Date: 20171012
Manifest ID: 017361692JJK
Trans EPA ID: CAR000188201
Trans Name: ENVIROSERV
Trans 2 EPA ID: Not reported
Trans 2 Name: Not reported
TSDf EPA ID: CAD044429835
Trans Name: CLEAN HARBORS WILMINGTON LLC
TSDf Alt EPA ID: Not reported
TSDf Alt Name: Not reported
Waste Code Description: 551 - Laboratory waste chemicals 561 Detergent and soap
RCRA Code: F003
Meth Code: H141 - Storage, Bulking, And/Or Transfer Off Site--No
Treatment/Reovery (H010-H129) Or (H131-H135)

Quantity Tons: 0.22935
Waste Quantity: 55
Quantity Unit: G
Additional Code 1: Not reported
Additional Code 2: Not reported
Additional Code 3: Not reported
Additional Code 4: Not reported
Additional Code 5: Not reported

Additional Info:
Year: 2007
Gen EPA ID: CAD982484164

Shipment Date: 20071221
Creation Date: 3/11/2008 18:30:17
Receipt Date: 20071228
Manifest ID: 004099725JJK
Trans EPA ID: CAD982030173
Trans Name: ECOLOGY CONTROL INDUSTRIES (MONTCLAIR)
Trans 2 EPA ID: Not reported
Trans 2 Name: Not reported
TSDf EPA ID: CAD028409019
Trans Name: CROSBY & OVERTON
TSDf Alt EPA ID: Not reported
TSDf Alt Name: Not reported
Waste Code Description: 331 - Off-specification, aged, or surplus organics
RCRA Code: D001
Meth Code: H061 - Fuel Blending Prior To Energy Recovery At Another Site
Quantity Tons: 0.099
Waste Quantity: 30
Quantity Unit: G

Map ID
Direction
Distance
Elevation

MAP FINDINGS

Site

Database(s)

EDR ID Number
EPA ID Number

HOAG HOSPITAL IRVINE (Continued)

S103634184

Additional Code 1:	Not reported
Additional Code 2:	Not reported
Additional Code 3:	Not reported
Additional Code 4:	Not reported
Additional Code 5:	Not reported
Shipment Date:	20071113
Creation Date:	2/29/2008 18:30:58
Receipt Date:	20071121
Manifest ID:	002141959JJK
Trans EPA ID:	CAD982030173
Trans Name:	ECOLOGY CONTROL INDUSTRIES (MONTCLAIR)
Trans 2 EPA ID:	Not reported
Trans 2 Name:	Not reported
TSDf EPA ID:	CAD028409019
Trans Name:	CROSBY & OVERTON
TSDf Alt EPA ID:	Not reported
TSDf Alt Name:	Not reported
Waste Code Description:	331 - Off-specification, aged, or surplus organics
RCRA Code:	D001
Meth Code:	H061 - Fuel Blending Prior To Energy Recovery At Another Site
Quantity Tons:	0.132
Waste Quantity:	40
Quantity Unit:	G
Additional Code 1:	Not reported
Additional Code 2:	Not reported
Additional Code 3:	Not reported
Additional Code 4:	Not reported
Additional Code 5:	Not reported
Shipment Date:	20071005
Creation Date:	1/9/2008 18:30:28
Receipt Date:	20071010
Manifest ID:	002378285JJK
Trans EPA ID:	CAD982030173
Trans Name:	ECOLOGY CONTROL INDUSTRIES (MONTCLAIR)
Trans 2 EPA ID:	Not reported
Trans 2 Name:	Not reported
TSDf EPA ID:	CAD028409019
Trans Name:	CROSBY & OVERTON
TSDf Alt EPA ID:	Not reported
TSDf Alt Name:	Not reported
Waste Code Description:	331 - Off-specification, aged, or surplus organics
RCRA Code:	D001
Meth Code:	H061 - Fuel Blending Prior To Energy Recovery At Another Site
Quantity Tons:	0.132
Waste Quantity:	40
Quantity Unit:	G
Additional Code 1:	Not reported
Additional Code 2:	Not reported
Additional Code 3:	Not reported
Additional Code 4:	Not reported
Additional Code 5:	Not reported
Shipment Date:	20071003
Creation Date:	1/25/2008 18:30:26
Receipt Date:	20071009

Map ID
Direction
Distance
Elevation

MAP FINDINGS

Site

Database(s)

EDR ID Number
EPA ID Number

HOAG HOSPITAL IRVINE (Continued)

S103634184

Manifest ID:	001524668FLE
Trans EPA ID:	CAR000183574
Trans Name:	ENVIRONMENTAL MANAGEMENT TECHNOLOGIES
Trans 2 EPA ID:	Not reported
Trans 2 Name:	Not reported
TSDf EPA ID:	CAD028409019
Trans Name:	CROSBY AND OVERTON
TSDf Alt EPA ID:	Not reported
TSDf Alt Name:	Not reported
Waste Code Description:	343 - Unspecified organic liquid mixture
RCRA Code:	D001
Meth Code:	H061 - Fuel Blending Prior To Energy Recovery At Another Site
Quantity Tons:	0.187
Waste Quantity:	55
Quantity Unit:	G
Additional Code 1:	Not reported
Additional Code 2:	Not reported
Additional Code 3:	Not reported
Additional Code 4:	Not reported
Additional Code 5:	Not reported
Shipment Date:	20071003
Creation Date:	3/18/2008 18:30:19
Receipt Date:	20071008
Manifest ID:	001524667FLE
Trans EPA ID:	CAR000183574
Trans Name:	ENVIRONMENTAL MANAGEMENT TECHNOLOGIES
Trans 2 EPA ID:	Not reported
Trans 2 Name:	Not reported
TSDf EPA ID:	CAD008252405
Trans Name:	PACIFIC RESOURCE RECOVERY
TSDf Alt EPA ID:	Not reported
TSDf Alt Name:	Not reported
Waste Code Description:	214 - Unspecified solvent mixture
RCRA Code:	D001
Meth Code:	H061 - Fuel Blending Prior To Energy Recovery At Another Site
Quantity Tons:	0.198
Waste Quantity:	55
Quantity Unit:	G
Additional Code 1:	Not reported
Additional Code 2:	Not reported
Additional Code 3:	Not reported
Additional Code 4:	Not reported
Additional Code 5:	Not reported
Shipment Date:	20070907
Creation Date:	12/28/2007 18:31:07
Receipt Date:	20070914
Manifest ID:	003318697JJK
Trans EPA ID:	CAR000152785
Trans Name:	CALIFORNIA HAZARDOUS SERVICES
Trans 2 EPA ID:	Not reported
Trans 2 Name:	Not reported
TSDf EPA ID:	CAT080013352
Trans Name:	DEMENNO KERDOON
TSDf Alt EPA ID:	Not reported
TSDf Alt Name:	Not reported

Map ID
Direction
Distance
Elevation

MAP FINDINGS

Site

Database(s)

EDR ID Number
EPA ID Number

HOAG HOSPITAL IRVINE (Continued)

S103634184

Waste Code Description:	134 - Aqueous solution with <10% total organic residues
RCRA Code:	D001
Meth Code:	H039 - Other Recovery Of Reclamation For Reuse Including Acid Regeneration, Organics Recovery Ect
Quantity Tons:	0.0546
Waste Quantity:	13
Quantity Unit:	G
Additional Code 1:	Not reported
Additional Code 2:	Not reported
Additional Code 3:	Not reported
Additional Code 4:	Not reported
Additional Code 5:	Not reported
Shipment Date:	20070827
Creation Date:	12/10/2007 18:30:07
Receipt Date:	20070829
Manifest ID:	002378452JJK
Trans EPA ID:	CAD982030173
Trans Name:	ECOLOGY CONTROL INDUSTRIES (MONTCLAIR)
Trans 2 EPA ID:	Not reported
Trans 2 Name:	Not reported
TSDf EPA ID:	CAD028409019
Trans Name:	CROSBY & OVERTON
TSDf Alt EPA ID:	Not reported
TSDf Alt Name:	Not reported
Waste Code Description:	331 - Off-specification, aged, or surplus organics
RCRA Code:	D001
Meth Code:	H061 - Fuel Blending Prior To Energy Recovery At Another Site
Quantity Tons:	0.099
Waste Quantity:	30
Quantity Unit:	G
Additional Code 1:	Not reported
Additional Code 2:	Not reported
Additional Code 3:	Not reported
Additional Code 4:	Not reported
Additional Code 5:	Not reported
Shipment Date:	20070713
Creation Date:	11/5/2007 18:30:06
Receipt Date:	20070718
Manifest ID:	002129271JJK
Trans EPA ID:	CAD982030173
Trans Name:	ECOLOGY CONTROL INDUSTRIES (MONTCLAIR)
Trans 2 EPA ID:	Not reported
Trans 2 Name:	Not reported
TSDf EPA ID:	CAD028409019
Trans Name:	CROSBY & OVERTON
TSDf Alt EPA ID:	Not reported
TSDf Alt Name:	Not reported
Waste Code Description:	331 - Off-specification, aged, or surplus organics
RCRA Code:	D001
Meth Code:	H061 - Fuel Blending Prior To Energy Recovery At Another Site
Quantity Tons:	0.132
Waste Quantity:	40
Quantity Unit:	G
Additional Code 1:	Not reported
Additional Code 2:	Not reported

Map ID
Direction
Distance
Elevation

MAP FINDINGS

Site

Database(s)

EDR ID Number
EPA ID Number

HOAG HOSPITAL IRVINE (Continued)

S103634184

Additional Code 3:	Not reported
Additional Code 4:	Not reported
Additional Code 5:	Not reported
Shipment Date:	20070702
Creation Date:	2/29/2008 18:30:12
Receipt Date:	20070719
Manifest ID:	002338568JJK
Trans EPA ID:	CA0000970392
Trans Name:	ENVIRONMENTAL RECOVERY SERVICES INC
Trans 2 EPA ID:	NJD986607380
Trans 2 Name:	MAUMEE EXPRESS (ID #778)
TSDf EPA ID:	ARD981057870
Trans Name:	RINECO
TSDf Alt EPA ID:	Not reported
TSDf Alt Name:	Not reported
Waste Code Description:	214 - Unspecified solvent mixture
RCRA Code:	F003
Meth Code:	H061 - Fuel Blending Prior To Energy Recovery At Another Site
Quantity Tons:	0.198
Waste Quantity:	55
Quantity Unit:	G
Additional Code 1:	D001
Additional Code 2:	Not reported
Additional Code 3:	Not reported
Additional Code 4:	Not reported
Additional Code 5:	Not reported
Shipment Date:	20070525
Creation Date:	10/18/2007 18:30:31
Receipt Date:	20070530
Manifest ID:	002377845JJK
Trans EPA ID:	CAD982030173
Trans Name:	ECOLOGY CONTROL INDUSTRIES (MONTCLAIR)
Trans 2 EPA ID:	Not reported
Trans 2 Name:	Not reported
TSDf EPA ID:	CAD028409019
Trans Name:	CROSBY & OVERTON
TSDf Alt EPA ID:	Not reported
TSDf Alt Name:	Not reported
Waste Code Description:	331 - Off-specification, aged, or surplus organics
RCRA Code:	D001
Meth Code:	H061 - Fuel Blending Prior To Energy Recovery At Another Site
Quantity Tons:	0.1815
Waste Quantity:	55
Quantity Unit:	G
Additional Code 1:	Not reported
Additional Code 2:	Not reported
Additional Code 3:	Not reported
Additional Code 4:	Not reported
Additional Code 5:	Not reported

Additional Info:
Year: 2013
Gen EPA ID: CAD982484164

Shipment Date: 20131216

Map ID
Direction
Distance
Elevation

MAP FINDINGS

Site

Database(s)

EDR ID Number
EPA ID Number

HOAG HOSPITAL IRVINE (Continued)

S103634184

Creation Date: 2/25/2014 22:15:05
Receipt Date: 20131220
Manifest ID: 012208436JJK
Trans EPA ID: CAR000188201
Trans Name: ENVIRONMENTAL RECOVERY SERVICES INC
Trans 2 EPA ID: Not reported
Trans 2 Name: Not reported
TSDf EPA ID: CAT080013352
Trans Name: DEMENNO KERDOON
TSDf Alt EPA ID: Not reported
TSDf Alt Name: Not reported
Waste Code Description: 221 - Waste oil and mixed oil
RCRA Code: Not reported
Meth Code: H039 - Other Recovery Of Reclamation For Reuse Including Acid
Regeneration, Organics Recovery Ect
Quantity Tons: 0.019
Waste Quantity: 5
Quantity Unit: G
Additional Code 1: Not reported
Additional Code 2: Not reported
Additional Code 3: Not reported
Additional Code 4: Not reported
Additional Code 5: Not reported
Shipment Date: 20131216
Creation Date: 3/18/2014 22:15:12
Receipt Date: 20131223
Manifest ID: 012208435JJK
Trans EPA ID: CAR000188201
Trans Name: ENVIRONMENTAL RECOVERY SERVICES INC
Trans 2 EPA ID: MAD039322250
Trans 2 Name: CLEAN HARBORS ENV SERVICES
TSDf EPA ID: CAD044429835
Trans Name: CLEAN HARBORS WILMINGTON LLC
TSDf Alt EPA ID: Not reported
TSDf Alt Name: Not reported
Waste Code Description: 331 - Off-specification, aged, or surplus organics
RCRA Code: D001
Meth Code: H141 - Storage, Bulking, And/Or Transfer Off Site--No
Treatment/Reovery (H010-H129) Or (H131-H135)
Quantity Tons: 0.0165
Waste Quantity: 5
Quantity Unit: G
Additional Code 1: Not reported
Additional Code 2: Not reported
Additional Code 3: Not reported
Additional Code 4: Not reported
Additional Code 5: Not reported
Shipment Date: 20131216
Creation Date: 3/18/2014 22:15:12
Receipt Date: 20131223
Manifest ID: 012208437JJK
Trans EPA ID: CAR000188201
Trans Name: ENVIRONMENTAL RECOVERY SERVICES INC
Trans 2 EPA ID: MAD039322250
Trans 2 Name: CLEAN HARBORS ENV SERVICES

Map ID
Direction
Distance
Elevation

MAP FINDINGS

Site

Database(s)

EDR ID Number
EPA ID Number

HOAG HOSPITAL IRVINE (Continued)

S103634184

TSDF EPA ID: CAD044429835
Trans Name: CLEAN HARBORS WILMINGTON LLC
TSDF Alt EPA ID: Not reported
TSDF Alt Name: Not reported
Waste Code Description: 551 - Laboratory waste chemicals 561 Detergent and soap
RCRA Code: Not reported
Meth Code: H141 - Storage, Bulking, And/Or Transfer Off Site--No Treatment/Reovery (H010-H129) Or (H131-H135)

Quantity Tons: 0.0075
Waste Quantity: 15
Quantity Unit: P
Additional Code 1: Not reported
Additional Code 2: Not reported
Additional Code 3: Not reported
Additional Code 4: Not reported
Additional Code 5: Not reported

Shipment Date: 20131216
Creation Date: 5/14/2014 22:15:13
Receipt Date: 20131229
Manifest ID: 012208434JJK
Trans EPA ID: CAR000188201
Trans Name: ENVIRONMENTAL RECOVERY SERVICES INC
Trans 2 EPA ID: CAR000187922
Trans 2 Name: RUST AND SONS
TSDF EPA ID: ARD981057870
Trans Name: RINECO
TSDF Alt EPA ID: Not reported
TSDF Alt Name: Not reported
Waste Code Description: 331 - Off-specification, aged, or surplus organics
RCRA Code: F003
Meth Code: H061 - Fuel Blending Prior To Energy Recovery At Another Site
Quantity Tons: 0.0165
Waste Quantity: 5
Quantity Unit: G
Additional Code 1: D001
Additional Code 2: Not reported
Additional Code 3: Not reported
Additional Code 4: Not reported
Additional Code 5: Not reported

Shipment Date: 20131008
Creation Date: 12/4/2013 22:15:12
Receipt Date: 20131022
Manifest ID: 011615203JJK
Trans EPA ID: CAR000188201
Trans Name: ENVIRONMENTAL RECOVERY SERVICES INC
Trans 2 EPA ID: Not reported
Trans 2 Name: Not reported
TSDF EPA ID: CAD044429835
Trans Name: CLEAN HARBORS WILMINGTON LLC
TSDF Alt EPA ID: Not reported
TSDF Alt Name: Not reported
Waste Code Description: 331 - Off-specification, aged, or surplus organics
RCRA Code: D001
Meth Code: H141 - Storage, Bulking, And/Or Transfer Off Site--No Treatment/Reovery (H010-H129) Or (H131-H135)

Map ID
Direction
Distance
Elevation

MAP FINDINGS

Site

Database(s)

EDR ID Number
EPA ID Number

HOAG HOSPITAL IRVINE (Continued)

S103634184

Quantity Tons:	0.0165
Waste Quantity:	5
Quantity Unit:	G
Additional Code 1:	Not reported
Additional Code 2:	Not reported
Additional Code 3:	Not reported
Additional Code 4:	Not reported
Additional Code 5:	Not reported
Shipment Date:	20131008
Creation Date:	3/26/2014 22:15:09
Receipt Date:	20131019
Manifest ID:	011615202JJK
Trans EPA ID:	CAR000188201
Trans Name:	ENVIRONMENTAL RECOVERY SERVICES INC
Trans 2 EPA ID:	CAR000187922
Trans 2 Name:	RUST AND SONS
TSDf EPA ID:	ARD981057870
Trans Name:	RINECO
TSDf Alt EPA ID:	Not reported
TSDf Alt Name:	Not reported
Waste Code Description:	331 - Off-specification, aged, or surplus organics
RCRA Code:	F003
Meth Code:	H061 - Fuel Blending Prior To Energy Recovery At Another Site
Quantity Tons:	0.0165
Waste Quantity:	5
Quantity Unit:	G
Additional Code 1:	D001
Additional Code 2:	Not reported
Additional Code 3:	Not reported
Additional Code 4:	Not reported
Additional Code 5:	Not reported
Shipment Date:	20130813
Creation Date:	10/26/2013 22:15:06
Receipt Date:	20130826
Manifest ID:	010765519JJK
Trans EPA ID:	CAR000188201
Trans Name:	ENVIRONMENTAL RECOVERY SERVICES INC
Trans 2 EPA ID:	MAD039322250
Trans 2 Name:	CLEAN HARBORS ENV SERVICES
TSDf EPA ID:	CAD044429835
Trans Name:	CLEAN HARBORS WILMINGTON LLC
TSDf Alt EPA ID:	Not reported
TSDf Alt Name:	Not reported
Waste Code Description:	551 - Laboratory waste chemicals 561 Detergent and soap
RCRA Code:	Not reported
Meth Code:	H141 - Storage, Bulking, And/Or Transfer Off Site--No Treatment/Reovery (H010-H129) Or (H131-H135)
Quantity Tons:	0.0025
Waste Quantity:	5
Quantity Unit:	P
Additional Code 1:	Not reported
Additional Code 2:	Not reported
Additional Code 3:	Not reported
Additional Code 4:	Not reported
Additional Code 5:	Not reported

Map ID
Direction
Distance
Elevation

MAP FINDINGS

Site

Database(s)

EDR ID Number
EPA ID Number

HOAG HOSPITAL IRVINE (Continued)

S103634184

Shipment Date: 20130813
Creation Date: 10/26/2013 22:15:06
Receipt Date: 20130826
Manifest ID: 010765519JJK
Trans EPA ID: CAR000188201
Trans Name: ENVIRONMENTAL RECOVERY SERVICES INC
Trans 2 EPA ID: MAD039322250
Trans 2 Name: CLEAN HARBORS ENV SERVICES
TSDf EPA ID: CAD044429835
Trans Name: CLEAN HARBORS WILMINGTON LLC
TSDf Alt EPA ID: Not reported
TSDf Alt Name: Not reported
Waste Code Description: 551 - Laboratory waste chemicals 561 Detergent and soap
RCRA Code: D002
Meth Code: H141 - Storage, Bulking, And/Or Transfer Off Site--No
Treatment/Reovery (H010-H129) Or (H131-H135)

Quantity Tons: 0.0025
Waste Quantity: 5
Quantity Unit: P
Additional Code 1: Not reported
Additional Code 2: Not reported
Additional Code 3: Not reported
Additional Code 4: Not reported
Additional Code 5: Not reported

Shipment Date: 20130813
Creation Date: 10/26/2013 22:15:06
Receipt Date: 20130826
Manifest ID: 010765519JJK
Trans EPA ID: CAR000188201
Trans Name: ENVIRONMENTAL RECOVERY SERVICES INC
Trans 2 EPA ID: MAD039322250
Trans 2 Name: CLEAN HARBORS ENV SERVICES
TSDf EPA ID: CAD044429835
Trans Name: CLEAN HARBORS WILMINGTON LLC
TSDf Alt EPA ID: Not reported
TSDf Alt Name: Not reported
Waste Code Description: 551 - Laboratory waste chemicals 561 Detergent and soap
RCRA Code: D011
Meth Code: H141 - Storage, Bulking, And/Or Transfer Off Site--No
Treatment/Reovery (H010-H129) Or (H131-H135)

Quantity Tons: 0.0025
Waste Quantity: 5
Quantity Unit: P
Additional Code 1: D001
Additional Code 2: Not reported
Additional Code 3: Not reported
Additional Code 4: Not reported
Additional Code 5: Not reported

Shipment Date: 20130813
Creation Date: 10/26/2013 22:15:06
Receipt Date: 20130826
Manifest ID: 010765519JJK
Trans EPA ID: CAR000188201
Trans Name: ENVIRONMENTAL RECOVERY SERVICES INC
Trans 2 EPA ID: MAD039322250

Map ID
Direction
Distance
Elevation

MAP FINDINGS

Site

Database(s)

EDR ID Number
EPA ID Number

HOAG HOSPITAL IRVINE (Continued)

S103634184

Trans 2 Name: CLEAN HARBORS ENV SERVICES
TSDf EPA ID: CAD044429835
Trans Name: CLEAN HARBORS WILMINGTON LLC
TSDf Alt EPA ID: Not reported
TSDf Alt Name: Not reported
Waste Code Description: 551 - Laboratory waste chemicals 561 Detergent and soap
RCRA Code: D001
Meth Code: H141 - Storage, Bulking, And/Or Transfer Off Site--No Treatment/Reovery (H010-H129) Or (H131-H135)

Quantity Tons: 0.0225
Waste Quantity: 45
Quantity Unit: P
Additional Code 1: Not reported
Additional Code 2: Not reported
Additional Code 3: Not reported
Additional Code 4: Not reported
Additional Code 5: Not reported

Additional Info:

Year: 2009
Gen EPA ID: CAD982484164

Shipment Date: 20090114
Creation Date: 4/8/2009 18:30:38
Receipt Date: 20090121
Manifest ID: 005361007JJK
Trans EPA ID: CAD982030173
Trans Name: ECOLOGY CONTROL INDUSTRIES (MONTCLAIR)
Trans 2 EPA ID: Not reported
Trans 2 Name: Not reported
TSDf EPA ID: CAD028409019
Trans Name: CROSBY & OVERTON
TSDf Alt EPA ID: Not reported
TSDf Alt Name: Not reported
Waste Code Description: 331 - Off-specification, aged, or surplus organics
RCRA Code: D001
Meth Code: H141 - Storage, Bulking, And/Or Transfer Off Site--No Treatment/Reovery (H010-H129) Or (H131-H135)

Quantity Tons: 0.1815
Waste Quantity: 55
Quantity Unit: G
Additional Code 1: Not reported
Additional Code 2: Not reported
Additional Code 3: Not reported
Additional Code 4: Not reported
Additional Code 5: Not reported

Shipment Date: 20090114
Creation Date: 4/8/2009 18:30:38
Receipt Date: 20090121
Manifest ID: 005361007JJK
Trans EPA ID: CAD982030173
Trans Name: ECOLOGY CONTROL INDUSTRIES (MONTCLAIR)
Trans 2 EPA ID: Not reported
Trans 2 Name: Not reported
TSDf EPA ID: CAD028409019
Trans Name: CROSBY & OVERTON

Map ID
Direction
Distance
Elevation

MAP FINDINGS

Site

Database(s)

EDR ID Number
EPA ID Number

HOAG HOSPITAL IRVINE (Continued)

S103634184

TSDF Alt EPA ID: Not reported
TSDF Alt Name: Not reported
Waste Code Description: 551 - Laboratory waste chemicals 561 Detergent and soap
RCRA Code: D002
Meth Code: H141 - Storage, Bulking, And/Or Transfer Off Site--No Treatment/Reovery (H010-H129) Or (H131-H135)
Quantity Tons: 0.0125
Waste Quantity: 25
Quantity Unit: P
Additional Code 1: D001
Additional Code 2: Not reported
Additional Code 3: Not reported
Additional Code 4: Not reported
Additional Code 5: Not reported

Shipment Date: 20090114
Creation Date: 4/8/2009 18:30:38
Receipt Date: 20090121
Manifest ID: 005361007JJK
Trans EPA ID: CAD982030173
Trans Name: ECOLOGY CONTROL INDUSTRIES (MONTCLAIR)
Trans 2 EPA ID: Not reported
Trans 2 Name: Not reported
TSDF EPA ID: CAD028409019
Trans Name: CROSBY & OVERTON
TSDF Alt EPA ID: Not reported
TSDF Alt Name: Not reported
Waste Code Description: 551 - Laboratory waste chemicals 561 Detergent and soap
RCRA Code: D011
Meth Code: H141 - Storage, Bulking, And/Or Transfer Off Site--No Treatment/Reovery (H010-H129) Or (H131-H135)

Quantity Tons: 0.005
Waste Quantity: 10
Quantity Unit: P
Additional Code 1: D001
Additional Code 2: Not reported
Additional Code 3: Not reported
Additional Code 4: Not reported
Additional Code 5: Not reported

Shipment Date: 20090114
Creation Date: 4/8/2009 18:30:38
Receipt Date: 20090121
Manifest ID: 005361007JJK
Trans EPA ID: CAD982030173
Trans Name: ECOLOGY CONTROL INDUSTRIES (MONTCLAIR)
Trans 2 EPA ID: Not reported
Trans 2 Name: Not reported
TSDF EPA ID: CAD028409019
Trans Name: CROSBY & OVERTON
TSDF Alt EPA ID: Not reported
TSDF Alt Name: Not reported
Waste Code Description: 551 - Laboratory waste chemicals 561 Detergent and soap
RCRA Code: D003
Meth Code: H141 - Storage, Bulking, And/Or Transfer Off Site--No Treatment/Reovery (H010-H129) Or (H131-H135)
Quantity Tons: 0.005

Map ID
Direction
Distance
Elevation

MAP FINDINGS

Site

Database(s)

EDR ID Number
EPA ID Number

HOAG HOSPITAL IRVINE (Continued)

S103634184

Waste Quantity:	10
Quantity Unit:	P
Additional Code 1:	D001
Additional Code 2:	Not reported
Additional Code 3:	Not reported
Additional Code 4:	Not reported
Additional Code 5:	Not reported
Shipment Date:	20090114
Creation Date:	Not reported
Receipt Date:	Not reported
Manifest ID:	005361007JJK
Trans EPA ID:	CAD982030173
Trans Name:	ECOLOGY CONTROL INDUSTRIES (MONTCLAIR)
Trans 2 EPA ID:	Not reported
Trans 2 Name:	Not reported
TSDf EPA ID:	CAD028409019
Trans Name:	CROSBY & OVERTON
TSDf Alt EPA ID:	Not reported
TSDf Alt Name:	Not reported
Waste Code Description:	551 - Laboratory waste chemicals 561 Detergent and soap
RCRA Code:	Not reported
Meth Code:	H141 - Storage, Bulking, And/Or Transfer Off Site--No Treatment/Reovery (H010-H129) Or (H131-H135)
Quantity Tons:	0.005
Waste Quantity:	10
Quantity Unit:	P
Additional Code 1:	Not reported
Additional Code 2:	Not reported
Additional Code 3:	Not reported
Additional Code 4:	Not reported
Additional Code 5:	Not reported
Shipment Date:	20090114
Creation Date:	Not reported
Receipt Date:	Not reported
Manifest ID:	005361007JJK
Trans EPA ID:	CAD982030173
Trans Name:	ECOLOGY CONTROL INDUSTRIES (MONTCLAIR)
Trans 2 EPA ID:	Not reported
Trans 2 Name:	Not reported
TSDf EPA ID:	CAD028409019
Trans Name:	CROSBY & OVERTON
TSDf Alt EPA ID:	Not reported
TSDf Alt Name:	Not reported
Waste Code Description:	551 - Laboratory waste chemicals 561 Detergent and soap
RCRA Code:	D002
Meth Code:	H141 - Storage, Bulking, And/Or Transfer Off Site--No Treatment/Reovery (H010-H129) Or (H131-H135)
Quantity Tons:	0.01
Waste Quantity:	20
Quantity Unit:	P
Additional Code 1:	Not reported
Additional Code 2:	Not reported
Additional Code 3:	Not reported
Additional Code 4:	Not reported
Additional Code 5:	Not reported

Map ID
Direction
Distance
Elevation

MAP FINDINGS

Site

Database(s)

EDR ID Number
EPA ID Number

HOAG HOSPITAL IRVINE (Continued)

S103634184

Shipment Date:	20090114
Creation Date:	Not reported
Receipt Date:	Not reported
Manifest ID:	005361007JJK
Trans EPA ID:	CAD982030173
Trans Name:	ECOLOGY CONTROL INDUSTRIES (MONTCLAIR)
Trans 2 EPA ID:	Not reported
Trans 2 Name:	Not reported
TSDf EPA ID:	CAD028409019
Trans Name:	CROSBY & OVERTON
TSDf Alt EPA ID:	Not reported
TSDf Alt Name:	Not reported
Waste Code Description:	551 - Laboratory waste chemicals 561 Detergent and soap
RCRA Code:	D002
Meth Code:	H141 - Storage, Bulking, And/Or Transfer Off Site--No Treatment/Reovery (H010-H129) Or (H131-H135)
Quantity Tons:	0.005
Waste Quantity:	10
Quantity Unit:	P
Additional Code 1:	Not reported
Additional Code 2:	Not reported
Additional Code 3:	Not reported
Additional Code 4:	Not reported
Additional Code 5:	Not reported
Shipment Date:	20090114
Creation Date:	Not reported
Receipt Date:	Not reported
Manifest ID:	005361007JJK
Trans EPA ID:	CAD982030173
Trans Name:	ECOLOGY CONTROL INDUSTRIES (MONTCLAIR)
Trans 2 EPA ID:	Not reported
Trans 2 Name:	Not reported
TSDf EPA ID:	CAD028409019
Trans Name:	CROSBY & OVERTON
TSDf Alt EPA ID:	Not reported
TSDf Alt Name:	Not reported
Waste Code Description:	551 - Laboratory waste chemicals 561 Detergent and soap
RCRA Code:	Not reported
Meth Code:	H141 - Storage, Bulking, And/Or Transfer Off Site--No Treatment/Reovery (H010-H129) Or (H131-H135)
Quantity Tons:	0.005
Waste Quantity:	10
Quantity Unit:	P
Additional Code 1:	Not reported
Additional Code 2:	Not reported
Additional Code 3:	Not reported
Additional Code 4:	Not reported
Additional Code 5:	Not reported
Shipment Date:	20090114
Creation Date:	Not reported
Receipt Date:	Not reported
Manifest ID:	005361007JJK
Trans EPA ID:	CAD982030173
Trans Name:	ECOLOGY CONTROL INDUSTRIES (MONTCLAIR)
Trans 2 EPA ID:	Not reported

Map ID
Direction
Distance
Elevation

MAP FINDINGS

Site

Database(s)

EDR ID Number
EPA ID Number

HOAG HOSPITAL IRVINE (Continued)

S103634184

Trans 2 Name: Not reported
TSDf EPA ID: CAD028409019
Trans Name: CROSBY & OVERTON
TSDf Alt EPA ID: Not reported
TSDf Alt Name: Not reported
Waste Code Description: 551 - Laboratory waste chemicals 561 Detergent and soap
RCRA Code: D002
Meth Code: H141 - Storage, Bulking, And/Or Transfer Off Site--No Treatment/Reovery (H010-H129) Or (H131-H135)

Quantity Tons: 0.005
Waste Quantity: 10
Quantity Unit: P
Additional Code 1: Not reported
Additional Code 2: Not reported
Additional Code 3: Not reported
Additional Code 4: Not reported
Additional Code 5: Not reported

Shipment Date: 20090114
Creation Date: Not reported
Receipt Date: Not reported
Manifest ID: 005361007JJK
Trans EPA ID: CAD982030173
Trans Name: ECOLOGY CONTROL INDUSTRIES (MONTCLAIR)
Trans 2 EPA ID: Not reported
Trans 2 Name: Not reported
TSDf EPA ID: CAD028409019
Trans Name: CROSBY & OVERTON
TSDf Alt EPA ID: Not reported
TSDf Alt Name: Not reported
Waste Code Description: 551 - Laboratory waste chemicals 561 Detergent and soap
RCRA Code: D002
Meth Code: H141 - Storage, Bulking, And/Or Transfer Off Site--No Treatment/Reovery (H010-H129) Or (H131-H135)

Quantity Tons: 0.005
Waste Quantity: 10
Quantity Unit: P
Additional Code 1: Not reported
Additional Code 2: Not reported
Additional Code 3: Not reported
Additional Code 4: Not reported
Additional Code 5: Not reported

Additional Info:

Year: 2002
Gen EPA ID: CAD982484164

Shipment Date: 20021007
Creation Date: 2/18/2003 18:31:24
Receipt Date: 20021016
Manifest ID: 21992919
Trans EPA ID: CAD983668583
Trans Name: Not reported
Trans 2 EPA ID: Not reported
Trans 2 Name: Not reported
TSDf EPA ID: CAD028409019
Trans Name: Not reported

Map ID
Direction
Distance
Elevation

MAP FINDINGS

Site

Database(s)

EDR ID Number
EPA ID Number

HOAG HOSPITAL IRVINE (Continued)

S103634184

TSDF Alt EPA ID: Not reported
TSDF Alt Name: Not reported
Waste Code Description: 331 - Off-specification, aged, or surplus organics
RCRA Code: D001
Meth Code: H01 - Transfer Station
Quantity Tons: 0.1485
Waste Quantity: 45
Quantity Unit: G
Additional Code 1: Not reported
Additional Code 2: Not reported
Additional Code 3: Not reported
Additional Code 4: Not reported
Additional Code 5: Not reported

Shipment Date: 20020801
Creation Date: 4/2/2003 18:31:15
Receipt Date: 20020823
Manifest ID: 21520285
Trans EPA ID: NJR000011528
Trans Name: Not reported
Trans 2 EPA ID: CAD980585293
Trans 2 Name: Not reported
TSDF EPA ID: AZD980892731
Trans Name: Not reported
TSDF Alt EPA ID: Not reported
TSDF Alt Name: Not reported
Waste Code Description: 181 - Other inorganic solid waste Organics
RCRA Code: Not reported
Meth Code: R01 - Recycler
Quantity Tons: 0.05
Waste Quantity: 100
Quantity Unit: P
Additional Code 1: Not reported
Additional Code 2: Not reported
Additional Code 3: Not reported
Additional Code 4: Not reported
Additional Code 5: Not reported

Shipment Date: 20020801
Creation Date: 4/2/2003 18:31:15
Receipt Date: 20020823
Manifest ID: 21520285
Trans EPA ID: NJR000011528
Trans Name: Not reported
Trans 2 EPA ID: CAD980585293
Trans 2 Name: Not reported
TSDF EPA ID: AZD980892731
Trans Name: Not reported
TSDF Alt EPA ID: Not reported
TSDF Alt Name: Not reported
Waste Code Description: 223 - Unspecified oil-containing waste
RCRA Code: Not reported
Meth Code: R01 - Recycler
Quantity Tons: 0.35445
Waste Quantity: 85
Quantity Unit: G
Additional Code 1: Not reported

Map ID
Direction
Distance
Elevation

MAP FINDINGS

Site

Database(s)

EDR ID Number
EPA ID Number

HOAG HOSPITAL IRVINE (Continued)

S103634184

Additional Code 2:	Not reported
Additional Code 3:	Not reported
Additional Code 4:	Not reported
Additional Code 5:	Not reported
Shipment Date:	20020801
Creation Date:	4/2/2003 18:31:15
Receipt Date:	20020823
Manifest ID:	21520285
Trans EPA ID:	NJR000011528
Trans Name:	Not reported
Trans 2 EPA ID:	CAD980585293
Trans 2 Name:	Not reported
TSDf EPA ID:	AZD980892731
Trans Name:	Not reported
TSDf Alt EPA ID:	Not reported
TSDf Alt Name:	Not reported
Waste Code Description:	214 - Unspecified solvent mixture
RCRA Code:	D001
Meth Code:	R01 - Recycler
Quantity Tons:	0.108
Waste Quantity:	30
Quantity Unit:	G
Additional Code 1:	Not reported
Additional Code 2:	Not reported
Additional Code 3:	Not reported
Additional Code 4:	Not reported
Additional Code 5:	Not reported
Shipment Date:	20020730
Creation Date:	3/12/2003 18:31:29
Receipt Date:	20020807
Manifest ID:	21991666
Trans EPA ID:	CAD983668583
Trans Name:	Not reported
Trans 2 EPA ID:	Not reported
Trans 2 Name:	Not reported
TSDf EPA ID:	CAD028409019
Trans Name:	Not reported
TSDf Alt EPA ID:	Not reported
TSDf Alt Name:	Not reported
Waste Code Description:	331 - Off-specification, aged, or surplus organics
RCRA Code:	D001
Meth Code:	H01 - Transfer Station
Quantity Tons:	0.1485
Waste Quantity:	45
Quantity Unit:	G
Additional Code 1:	Not reported
Additional Code 2:	Not reported
Additional Code 3:	Not reported
Additional Code 4:	Not reported
Additional Code 5:	Not reported
Shipment Date:	20020517
Creation Date:	1/24/2003 18:31:04
Receipt Date:	20020522
Manifest ID:	21880879

Map ID
Direction
Distance
Elevation

MAP FINDINGS

Site

Database(s)

EDR ID Number
EPA ID Number

HOAG HOSPITAL IRVINE (Continued)

S103634184

Trans EPA ID:	CAD983668583
Trans Name:	Not reported
Trans 2 EPA ID:	Not reported
Trans 2 Name:	Not reported
TSDf EPA ID:	CAD028409019
Trans Name:	Not reported
TSDf Alt EPA ID:	Not reported
TSDf Alt Name:	Not reported
Waste Code Description:	331 - Off-specification, aged, or surplus organics
RCRA Code:	D001
Meth Code:	H01 - Transfer Station
Quantity Tons:	0.099
Waste Quantity:	30
Quantity Unit:	G
Additional Code 1:	Not reported
Additional Code 2:	Not reported
Additional Code 3:	Not reported
Additional Code 4:	Not reported
Additional Code 5:	Not reported
Shipment Date:	20020425
Creation Date:	2/21/2003 10:41:38
Receipt Date:	20020507
Manifest ID:	21517488
Trans EPA ID:	NJR000011528
Trans Name:	Not reported
Trans 2 EPA ID:	CAD980585293
Trans 2 Name:	Not reported
TSDf EPA ID:	AZD980892731
Trans Name:	Not reported
TSDf Alt EPA ID:	Not reported
TSDf Alt Name:	Not reported
Waste Code Description:	214 - Unspecified solvent mixture
RCRA Code:	D001
Meth Code:	R01 - Recycler
Quantity Tons:	0.108
Waste Quantity:	30
Quantity Unit:	G
Additional Code 1:	Not reported
Additional Code 2:	Not reported
Additional Code 3:	Not reported
Additional Code 4:	Not reported
Additional Code 5:	Not reported
Shipment Date:	20020315
Creation Date:	7/22/2002 18:32:38
Receipt Date:	20020320
Manifest ID:	21776287
Trans EPA ID:	CAD983668583
Trans Name:	Not reported
Trans 2 EPA ID:	Not reported
Trans 2 Name:	Not reported
TSDf EPA ID:	CAD028409019
Trans Name:	Not reported
TSDf Alt EPA ID:	Not reported
TSDf Alt Name:	Not reported
Waste Code Description:	331 - Off-specification, aged, or surplus organics

Map ID
Direction
Distance
Elevation

MAP FINDINGS

Site

Database(s)

EDR ID Number
EPA ID Number

HOAG HOSPITAL IRVINE (Continued)

S103634184

RCRA Code:	D001
Meth Code:	H01 - Transfer Station
Quantity Tons:	0.099
Waste Quantity:	30
Quantity Unit:	G
Additional Code 1:	Not reported
Additional Code 2:	Not reported
Additional Code 3:	Not reported
Additional Code 4:	Not reported
Additional Code 5:	Not reported
Shipment Date:	20020115
Creation Date:	7/16/2002 18:30:48
Receipt Date:	20020124
Manifest ID:	21517452
Trans EPA ID:	NJR000011528
Trans Name:	Not reported
Trans 2 EPA ID:	CAD980585293
Trans 2 Name:	Not reported
TSDf EPA ID:	AZD980892731
Trans Name:	Not reported
TSDf Alt EPA ID:	Not reported
TSDf Alt Name:	Not reported
Waste Code Description:	181 - Other inorganic solid waste Organics
RCRA Code:	D002
Meth Code:	R01 - Recycler
Quantity Tons:	0.045
Waste Quantity:	90
Quantity Unit:	P
Additional Code 1:	Not reported
Additional Code 2:	Not reported
Additional Code 3:	Not reported
Additional Code 4:	Not reported
Additional Code 5:	Not reported
Shipment Date:	20020115
Creation Date:	7/16/2002 18:30:48
Receipt Date:	20020124
Manifest ID:	21517452
Trans EPA ID:	NJR000011528
Trans Name:	Not reported
Trans 2 EPA ID:	CAD980585293
Trans 2 Name:	Not reported
TSDf EPA ID:	AZD980892731
Trans Name:	Not reported
TSDf Alt EPA ID:	Not reported
TSDf Alt Name:	Not reported
Waste Code Description:	214 - Unspecified solvent mixture
RCRA Code:	D001
Meth Code:	R01 - Recycler
Quantity Tons:	0.108
Waste Quantity:	30
Quantity Unit:	G
Additional Code 1:	Not reported
Additional Code 2:	Not reported
Additional Code 3:	Not reported
Additional Code 4:	Not reported

Map ID
Direction
Distance
Elevation

MAP FINDINGS

Site

Database(s)

EDR ID Number
EPA ID Number

HOAG HOSPITAL IRVINE (Continued)

S103634184

Additional Code 5: Not reported

Additional Info:

Year: 2004
Gen EPA ID: CAD982484164

Shipment Date: 20041217
Creation Date: 3/17/2005 18:34:39
Receipt Date: 20041223
Manifest ID: 24027917
Trans EPA ID: CAD028277036
Trans Name: ASBURY ENVIRONMENTAL SERVICES
Trans 2 EPA ID: Not reported
Trans 2 Name: Not reported
TSDf EPA ID: CAT080013352
Trans Name: DEMENNO / KERDOON
TSDf Alt EPA ID: CAT080013352
TSDf Alt Name: Not reported
Waste Code Description: 135 - Unspecified aqueous solution
RCRA Code: NONE
Meth Code: R01 - Recycler
Quantity Tons: 0.231
Waste Quantity: 55
Quantity Unit: G
Additional Code 1: Not reported
Additional Code 2: Not reported
Additional Code 3: Not reported
Additional Code 4: Not reported
Additional Code 5: Not reported

Shipment Date: 20041217
Creation Date: 3/17/2005 18:34:39
Receipt Date: 20041223
Manifest ID: 24027917
Trans EPA ID: CAD028277036
Trans Name: ASBURY ENVIRONMENTAL SERVICES
Trans 2 EPA ID: Not reported
Trans 2 Name: Not reported
TSDf EPA ID: CAT080013352
Trans Name: DEMENNO / KERDOON
TSDf Alt EPA ID: CAT080013352
TSDf Alt Name: Not reported
Waste Code Description: 741 - Liquids with halogenated organic compounds > 1000 mg/l
RCRA Code: D001
Meth Code: R01 - Recycler
Quantity Tons: 0.1668
Waste Quantity: 40
Quantity Unit: G
Additional Code 1: Not reported
Additional Code 2: Not reported
Additional Code 3: Not reported
Additional Code 4: Not reported
Additional Code 5: Not reported

Shipment Date: 20041208
Creation Date: 3/17/2005 18:34:39
Receipt Date: 20041215

Map ID
Direction
Distance
Elevation

MAP FINDINGS

Site

Database(s)

EDR ID Number
EPA ID Number

HOAG HOSPITAL IRVINE (Continued)

S103634184

Manifest ID:	24156212
Trans EPA ID:	CAD983668583
Trans Name:	CONSOLIDATED WASTE IND
Trans 2 EPA ID:	Not reported
Trans 2 Name:	Not reported
TSDf EPA ID:	CAD028409019
Trans Name:	CROSBY AND OVERTON
TSDf Alt EPA ID:	CAD028409019
TSDf Alt Name:	Not reported
Waste Code Description:	331 - Off-specification, aged, or surplus organics
RCRA Code:	D001
Meth Code:	H01 - Transfer Station
Quantity Tons:	0.132
Waste Quantity:	40
Quantity Unit:	G
Additional Code 1:	Not reported
Additional Code 2:	Not reported
Additional Code 3:	Not reported
Additional Code 4:	Not reported
Additional Code 5:	Not reported
Shipment Date:	20041008
Creation Date:	1/11/2005 18:30:51
Receipt Date:	20041014
Manifest ID:	23386762
Trans EPA ID:	CAD028277036
Trans Name:	ASBURY ENVIRONMENTAL SERVICES
Trans 2 EPA ID:	Not reported
Trans 2 Name:	Not reported
TSDf EPA ID:	CAT080033681
Trans Name:	D/K ENVIRONMENTAL
TSDf Alt EPA ID:	CAT080033681
TSDf Alt Name:	Not reported
Waste Code Description:	141 - Off-specification, aged, or surplus inorganics
RCRA Code:	D002
Meth Code:	R01 - Recycler
Quantity Tons:	0.0834
Waste Quantity:	20
Quantity Unit:	G
Additional Code 1:	Not reported
Additional Code 2:	Not reported
Additional Code 3:	Not reported
Additional Code 4:	Not reported
Additional Code 5:	Not reported
Shipment Date:	20041008
Creation Date:	1/14/2005 10:18:48
Receipt Date:	20041013
Manifest ID:	23386763
Trans EPA ID:	CAD028277036
Trans Name:	ASBURY ENVIRONMENTAL SERVICES
Trans 2 EPA ID:	Not reported
Trans 2 Name:	Not reported
TSDf EPA ID:	CAT080013352
Trans Name:	DEMENNO KERDOON
TSDf Alt EPA ID:	CAT080013352
TSDf Alt Name:	Not reported

Map ID
Direction
Distance
Elevation

MAP FINDINGS

Site

Database(s)

EDR ID Number
EPA ID Number

HOAG HOSPITAL IRVINE (Continued)

S103634184

Waste Code Description: 331 - Off-specification, aged, or surplus organics
RCRA Code: D001
Meth Code: R01 - Recycler
Quantity Tons: 0.099
Waste Quantity: 30
Quantity Unit: G
Additional Code 1: Not reported
Additional Code 2: Not reported
Additional Code 3: Not reported
Additional Code 4: Not reported
Additional Code 5: Not reported

Shipment Date: 20041008
Creation Date: 1/14/2005 10:18:48
Receipt Date: 20041013
Manifest ID: 23386763
Trans EPA ID: CAD028277036
Trans Name: ASBURY ENVIRONMENTAL SERVICES
Trans 2 EPA ID: Not reported
Trans 2 Name: Not reported
TSDf EPA ID: CAT080013352
Trans Name: DEMENNO KERDOON
TSDf Alt EPA ID: CAT080013352
TSDf Alt Name: Not reported
Waste Code Description: 223 - Unspecified oil-containing waste
RCRA Code: NONE
Meth Code: R01 - Recycler
Quantity Tons: 0.1668
Waste Quantity: 40
Quantity Unit: G
Additional Code 1: Not reported
Additional Code 2: Not reported
Additional Code 3: Not reported
Additional Code 4: Not reported
Additional Code 5: Not reported

Shipment Date: 20041008
Creation Date: 1/11/2005 18:30:51
Receipt Date: 20041014
Manifest ID: 23386762
Trans EPA ID: CAD028277036
Trans Name: ASBURY ENVIRONMENTAL SERVICES
Trans 2 EPA ID: Not reported
Trans 2 Name: Not reported
TSDf EPA ID: CAT080033681
Trans Name: D/K ENVIRONMENTAL
TSDf Alt EPA ID: CAT080033681
TSDf Alt Name: Not reported
Waste Code Description: 181 - Other inorganic solid waste Organics
RCRA Code: NONE
Meth Code: D80 - Disposal, Land Fill
Quantity Tons: 0.15
Waste Quantity: 300
Quantity Unit: P
Additional Code 1: Not reported
Additional Code 2: Not reported
Additional Code 3: Not reported

Map ID
Direction
Distance
Elevation

MAP FINDINGS

Site

Database(s)

EDR ID Number
EPA ID Number

HOAG HOSPITAL IRVINE (Continued)

S103634184

Additional Code 4:	Not reported
Additional Code 5:	Not reported
Shipment Date:	20041008
Creation Date:	1/14/2005 10:18:48
Receipt Date:	20041013
Manifest ID:	23386763
Trans EPA ID:	CAD028277036
Trans Name:	ASBURY ENVIRONMENTAL SERVICES
Trans 2 EPA ID:	Not reported
Trans 2 Name:	Not reported
TSDf EPA ID:	CAT080013352
Trans Name:	DEMENNO KERDOON
TSDf Alt EPA ID:	CAT080013352
TSDf Alt Name:	Not reported
Waste Code Description:	213 - Hydrocarbon solvents (benzene, hexane, Stoddard, etc.
RCRA Code:	D001
Meth Code:	R01 - Recycler
Quantity Tons:	0.417
Waste Quantity:	100
Quantity Unit:	G
Additional Code 1:	Not reported
Additional Code 2:	Not reported
Additional Code 3:	Not reported
Additional Code 4:	Not reported
Additional Code 5:	Not reported
Shipment Date:	20041008
Creation Date:	1/11/2005 18:30:51
Receipt Date:	20041014
Manifest ID:	23386762
Trans EPA ID:	CAD028277036
Trans Name:	ASBURY ENVIRONMENTAL SERVICES
Trans 2 EPA ID:	Not reported
Trans 2 Name:	Not reported
TSDf EPA ID:	CAT080033681
Trans Name:	D/K ENVIRONMENTAL
TSDf Alt EPA ID:	CAT080033681
TSDf Alt Name:	Not reported
Waste Code Description:	791 - Liquids with pH < 2 792 Liquids with pH < 2 with metals
RCRA Code:	D002
Meth Code:	R01 - Recycler
Quantity Tons:	0.06255
Waste Quantity:	15
Quantity Unit:	G
Additional Code 1:	Not reported
Additional Code 2:	Not reported
Additional Code 3:	Not reported
Additional Code 4:	Not reported
Additional Code 5:	Not reported
Shipment Date:	20040928
Creation Date:	12/31/2004 18:30:54
Receipt Date:	20041006
Manifest ID:	24079007
Trans EPA ID:	CAD983668583
Trans Name:	CONSOLIDATED WASTE IND

Map ID
Direction
Distance
Elevation

MAP FINDINGS

Site

Database(s)

EDR ID Number
EPA ID Number

HOAG HOSPITAL IRVINE (Continued)

S103634184

Trans 2 EPA ID: Not reported
Trans 2 Name: Not reported
TSDf EPA ID: CAD028409019
Trans Name: CROSBY AND OVERTON
TSDf Alt EPA ID: CAD028409019
TSDf Alt Name: Not reported
Waste Code Description: 331 - Off-specification, aged, or surplus organics
RCRA Code: D001
Meth Code: H01 - Transfer Station
Quantity Tons: 0.1485
Waste Quantity: 45
Quantity Unit: G
Additional Code 1: Not reported
Additional Code 2: Not reported
Additional Code 3: Not reported
Additional Code 4: Not reported
Additional Code 5: Not reported

Additional Info:

Year: 2001
Gen EPA ID: CAD982484164

Shipment Date: 20011114
Creation Date: 1/16/2002 0:00:00
Receipt Date: 20011121
Manifest ID: 99679280
Trans EPA ID: CAD983668583
Trans Name: Not reported
Trans 2 EPA ID: Not reported
Trans 2 Name: Not reported
TSDf EPA ID: CAD028409019
Trans Name: Not reported
TSDf Alt EPA ID: CAD028409019
TSDf Alt Name: Not reported
Waste Code Description: 331 - Off-specification, aged, or surplus organics
RCRA Code: D001
Meth Code: H01 - Transfer Station
Quantity Tons: 0.132
Waste Quantity: 40
Quantity Unit: G
Additional Code 1: Not reported
Additional Code 2: Not reported
Additional Code 3: Not reported
Additional Code 4: Not reported
Additional Code 5: Not reported

Shipment Date: 20011019
Creation Date: 7/17/2002 18:32:08
Receipt Date: 20011026
Manifest ID: 20705421
Trans EPA ID: NJR000011528
Trans Name: Not reported
Trans 2 EPA ID: CAD980585293
Trans 2 Name: Not reported
TSDf EPA ID: AZD980892731
Trans Name: Not reported
TSDf Alt EPA ID: Not reported

Map ID
Direction
Distance
Elevation

MAP FINDINGS

Site

Database(s)

EDR ID Number
EPA ID Number

HOAG HOSPITAL IRVINE (Continued)

S103634184

TSDf Alt Name:	Not reported
Waste Code Description:	214 - Unspecified solvent mixture
RCRA Code:	D001
Meth Code:	R01 - Recycler
Quantity Tons:	0.108
Waste Quantity:	30
Quantity Unit:	G
Additional Code 1:	Not reported
Additional Code 2:	Not reported
Additional Code 3:	Not reported
Additional Code 4:	Not reported
Additional Code 5:	Not reported
Shipment Date:	20011019
Creation Date:	7/17/2002 18:32:08
Receipt Date:	20011026
Manifest ID:	20705421
Trans EPA ID:	NJR000011528
Trans Name:	Not reported
Trans 2 EPA ID:	CAD980585293
Trans 2 Name:	Not reported
TSDf EPA ID:	AZD980892731
Trans Name:	Not reported
TSDf Alt EPA ID:	Not reported
TSDf Alt Name:	Not reported
Waste Code Description:	181 - Other inorganic solid waste Organics
RCRA Code:	D002
Meth Code:	R01 - Recycler
Quantity Tons:	0.05
Waste Quantity:	100
Quantity Unit:	P
Additional Code 1:	Not reported
Additional Code 2:	Not reported
Additional Code 3:	Not reported
Additional Code 4:	Not reported
Additional Code 5:	Not reported
Shipment Date:	20011019
Creation Date:	7/17/2002 18:32:08
Receipt Date:	20011026
Manifest ID:	20705421
Trans EPA ID:	NJR000011528
Trans Name:	Not reported
Trans 2 EPA ID:	CAD980585293
Trans 2 Name:	Not reported
TSDf EPA ID:	AZD980892731
Trans Name:	Not reported
TSDf Alt EPA ID:	Not reported
TSDf Alt Name:	Not reported
Waste Code Description:	223 - Unspecified oil-containing waste
RCRA Code:	Not reported
Meth Code:	T03 - Treatment, Incineration
Quantity Tons:	0.1251
Waste Quantity:	30
Quantity Unit:	G
Additional Code 1:	Not reported
Additional Code 2:	Not reported

Map ID
Direction
Distance
Elevation

MAP FINDINGS

Site

Database(s)

EDR ID Number
EPA ID Number

HOAG HOSPITAL IRVINE (Continued)

S103634184

Additional Code 3:	Not reported
Additional Code 4:	Not reported
Additional Code 5:	Not reported
Shipment Date:	20011019
Creation Date:	7/17/2002 18:32:08
Receipt Date:	20011026
Manifest ID:	20705421
Trans EPA ID:	NJR000011528
Trans Name:	Not reported
Trans 2 EPA ID:	CAD980585293
Trans 2 Name:	Not reported
TSDf EPA ID:	AZD980892731
Trans Name:	Not reported
TSDf Alt EPA ID:	Not reported
TSDf Alt Name:	Not reported
Waste Code Description:	181 - Other inorganic solid waste Organics
RCRA Code:	Not reported
Meth Code:	R01 - Recycler
Quantity Tons:	0.025
Waste Quantity:	50
Quantity Unit:	P
Additional Code 1:	Not reported
Additional Code 2:	Not reported
Additional Code 3:	Not reported
Additional Code 4:	Not reported
Additional Code 5:	Not reported
Shipment Date:	20010707
Creation Date:	11/1/2001 0:00:00
Receipt Date:	20010723
Manifest ID:	20705446
Trans EPA ID:	NJR000011528
Trans Name:	Not reported
Trans 2 EPA ID:	CAD980585293
Trans 2 Name:	Not reported
TSDf EPA ID:	AZD980892731
Trans Name:	Not reported
TSDf Alt EPA ID:	Not reported
TSDf Alt Name:	Not reported
Waste Code Description:	223 - Unspecified oil-containing waste
RCRA Code:	Not reported
Meth Code:	R01 - Recycler
Quantity Tons:	0.2293
Waste Quantity:	55
Quantity Unit:	G
Additional Code 1:	Not reported
Additional Code 2:	Not reported
Additional Code 3:	Not reported
Additional Code 4:	Not reported
Additional Code 5:	Not reported
Shipment Date:	20010707
Creation Date:	11/1/2001 0:00:00
Receipt Date:	20010723
Manifest ID:	20705446
Trans EPA ID:	NJR000011528

Map ID
Direction
Distance
Elevation

MAP FINDINGS

Site

Database(s)

EDR ID Number
EPA ID Number

HOAG HOSPITAL IRVINE (Continued)

S103634184

Trans Name: Not reported
Trans 2 EPA ID: CAD980585293
Trans 2 Name: Not reported
TSDf EPA ID: AZD980892731
Trans Name: Not reported
TSDf Alt EPA ID: Not reported
TSDf Alt Name: Not reported
Waste Code Description: 513 - Empty containers less than 30 gallons
RCRA Code: Not reported
Meth Code: D80 - Disposal, Land Fill
Quantity Tons: 0.0075
Waste Quantity: 15
Quantity Unit: P
Additional Code 1: Not reported
Additional Code 2: Not reported
Additional Code 3: Not reported
Additional Code 4: Not reported
Additional Code 5: Not reported

Shipment Date: 20010707
Creation Date: 11/1/2001 0:00:00
Receipt Date: 20010723
Manifest ID: 20705445
Trans EPA ID: NJR000011528
Trans Name: Not reported
Trans 2 EPA ID: CAD980585293
Trans 2 Name: Not reported
TSDf EPA ID: AZD980892731
Trans Name: Not reported
TSDf Alt EPA ID: Not reported
TSDf Alt Name: Not reported
Waste Code Description: 181 - Other inorganic solid waste Organics
RCRA Code: D002
Meth Code: R01 - Recycler
Quantity Tons: 0.025
Waste Quantity: 50
Quantity Unit: P
Additional Code 1: Not reported
Additional Code 2: Not reported
Additional Code 3: Not reported
Additional Code 4: Not reported
Additional Code 5: Not reported

Shipment Date: 20010707
Creation Date: 11/1/2001 0:00:00
Receipt Date: 20010723
Manifest ID: 20705445
Trans EPA ID: NJR000011528
Trans Name: Not reported
Trans 2 EPA ID: CAD980585293
Trans 2 Name: Not reported
TSDf EPA ID: AZD980892731
Trans Name: Not reported
TSDf Alt EPA ID: Not reported
TSDf Alt Name: Not reported
Waste Code Description: 181 - Other inorganic solid waste Organics
RCRA Code: Not reported

Map ID
Direction
Distance
Elevation

MAP FINDINGS

Site

Database(s)

EDR ID Number
EPA ID Number

HOAG HOSPITAL IRVINE (Continued)

S103634184

Meth Code: R01 - Recycler
Quantity Tons: 0.025
Waste Quantity: 50
Quantity Unit: P
Additional Code 1: Not reported
Additional Code 2: Not reported
Additional Code 3: Not reported
Additional Code 4: Not reported
Additional Code 5: Not reported

Shipment Date: 20010707
Creation Date: 10/1/2001 0:00:00
Receipt Date: 20010716
Manifest ID: 20705444
Trans EPA ID: NJR000011528
Trans Name: Not reported
Trans 2 EPA ID: Not reported
Trans 2 Name: Not reported
TSDf EPA ID: CAD028409019
Trans Name: Not reported
TSDf Alt EPA ID: CAD028409019
TSDf Alt Name: Not reported
Waste Code Description: 725 - Liquids with mercury > 20 mg/l
RCRA Code: U151
Meth Code: H01 - Transfer Station
Quantity Tons: 0.01
Waste Quantity: 20
Quantity Unit: P
Additional Code 1: Not reported
Additional Code 2: Not reported
Additional Code 3: Not reported
Additional Code 4: Not reported
Additional Code 5: Not reported

Additional Info:

Year: 2011
Gen EPA ID: CAD982484164

Shipment Date: 20111115
Creation Date: 2/16/2012 20:30:13
Receipt Date: 20111129
Manifest ID: 009281060JJK
Trans EPA ID: CAR000188201
Trans Name: ENVIRONMENTAL RECOVERY SERVICES INC
Trans 2 EPA ID: MAD039322250
Trans 2 Name: CLEAN HARBORS
TSDf EPA ID: CAD044429835
Trans Name: CLEAN HARBORS WILMINGTON LLC
TSDf Alt EPA ID: Not reported
TSDf Alt Name: Not reported
Waste Code Description: 551 - Laboratory waste chemicals 561 Detergent and soap
RCRA Code: D003
Meth Code: H141 - Storage, Bulking, And/Or Transfer Off Site--No Treatment/Reovery (H010-H129) Or (H131-H135)
Quantity Tons: 0.0325
Waste Quantity: 65
Quantity Unit: P

Map ID
Direction
Distance
Elevation

MAP FINDINGS

Site

Database(s)

EDR ID Number
EPA ID Number

HOAG HOSPITAL IRVINE (Continued)

S103634184

Additional Code 1:	D001
Additional Code 2:	Not reported
Additional Code 3:	Not reported
Additional Code 4:	Not reported
Additional Code 5:	Not reported
Shipment Date:	20111115
Creation Date:	2/16/2012 20:30:13
Receipt Date:	20111129
Manifest ID:	009281060JJK
Trans EPA ID:	CAR000188201
Trans Name:	ENVIRONMENTAL RECOVERY SERVICES INC
Trans 2 EPA ID:	MAD039322250
Trans 2 Name:	CLEAN HARBORS
TSDf EPA ID:	CAD044429835
Trans Name:	CLEAN HARBORS WILMINGTON LLC
TSDf Alt EPA ID:	Not reported
TSDf Alt Name:	Not reported
Waste Code Description:	551 - Laboratory waste chemicals 561 Detergent and soap
RCRA Code:	Not reported
Meth Code:	H141 - Storage, Bulking, And/Or Transfer Off Site--No Treatment/Reovery (H010-H129) Or (H131-H135)
Quantity Tons:	0.0525
Waste Quantity:	105
Quantity Unit:	P
Additional Code 1:	Not reported
Additional Code 2:	Not reported
Additional Code 3:	Not reported
Additional Code 4:	Not reported
Additional Code 5:	Not reported
Shipment Date:	20111025
Creation Date:	4/11/2012 20:30:30
Receipt Date:	20111107
Manifest ID:	009280560JJK
Trans EPA ID:	CAR000188201
Trans Name:	ENVIRONMENTAL RECOVERY SERVICES INC
Trans 2 EPA ID:	OKD981588791
Trans 2 Name:	TRIAD TRANSPORT
TSDf EPA ID:	ARD981057870
Trans Name:	RINECO
TSDf Alt EPA ID:	Not reported
TSDf Alt Name:	Not reported
Waste Code Description:	352 - Other organic solids
RCRA Code:	U122
Meth Code:	H061 - Fuel Blending Prior To Energy Recovery At Another Site
Quantity Tons:	0.003
Waste Quantity:	6
Quantity Unit:	P
Additional Code 1:	Not reported
Additional Code 2:	Not reported
Additional Code 3:	Not reported
Additional Code 4:	Not reported
Additional Code 5:	Not reported
Shipment Date:	20111025
Creation Date:	1/20/2012 20:31:14

Map ID
Direction
Distance
Elevation

MAP FINDINGS

Site

Database(s)

EDR ID Number
EPA ID Number

HOAG HOSPITAL IRVINE (Continued)

S103634184

Receipt Date: 20111027
Manifest ID: 009280561JJK
Trans EPA ID: CAR000188201
Trans Name: ENVIRONMENTAL RECOVERY SERVICES INC
Trans 2 EPA ID: Not reported
Trans 2 Name: Not reported
TSDf EPA ID: CAT080013352
Trans Name: DEMENNO KERDOON
TSDf Alt EPA ID: Not reported
TSDf Alt Name: Not reported
Waste Code Description: 221 - Waste oil and mixed oil
RCRA Code: Not reported
Meth Code: H039 - Other Recovery Of Reclamation For Reuse Including Acid
Regeneration, Organics Recovery Ect
Quantity Tons: 0.019
Waste Quantity: 5
Quantity Unit: G
Additional Code 1: Not reported
Additional Code 2: Not reported
Additional Code 3: Not reported
Additional Code 4: Not reported
Additional Code 5: Not reported
Shipment Date: 20110710
Creation Date: 12/3/2012 22:16:17
Receipt Date: Not reported
Manifest ID: 008779032JJK
Trans EPA ID: CAR000188201
Trans Name: ENVIRONMENTAL RECOVERY SERVICES INC
Trans 2 EPA ID: OKD981588791
Trans 2 Name: TRIAD TRANSPORT INC
TSDf EPA ID: ARD981057870
Trans Name: RINECO
TSDf Alt EPA ID: Not reported
TSDf Alt Name: Not reported
Waste Code Description: 331 - Off-specification, aged, or surplus organics
RCRA Code: F003
Meth Code: - Not reported
Quantity Tons: 0.033
Waste Quantity: 10
Quantity Unit: G
Additional Code 1: D001
Additional Code 2: Not reported
Additional Code 3: Not reported
Additional Code 4: Not reported
Additional Code 5: Not reported
Shipment Date: 20110607
Creation Date: 11/30/2011 18:30:29
Receipt Date: 20110623
Manifest ID: 008848492JJK
Trans EPA ID: CAR000188201
Trans Name: ENVIRONMENTAL RECOVERY SERVICES INC
Trans 2 EPA ID: OKD981588791
Trans 2 Name: TRIAD TRANSPORT INC
TSDf EPA ID: ARD981057870
Trans Name: RINECO

Map ID
Direction
Distance
Elevation

MAP FINDINGS

Site

Database(s)

EDR ID Number
EPA ID Number

HOAG HOSPITAL IRVINE (Continued)

S103634184

TSDf Alt EPA ID:	Not reported
TSDf Alt Name:	Not reported
Waste Code Description:	352 - Other organic solids
RCRA Code:	Not reported
Meth Code:	H061 - Fuel Blending Prior To Energy Recovery At Another Site
Quantity Tons:	0.125
Waste Quantity:	250
Quantity Unit:	P
Additional Code 1:	Not reported
Additional Code 2:	Not reported
Additional Code 3:	Not reported
Additional Code 4:	Not reported
Additional Code 5:	Not reported
Shipment Date:	20110607
Creation Date:	8/26/2011 18:30:30
Receipt Date:	20110609
Manifest ID:	008848493JJK
Trans EPA ID:	CAR000188201
Trans Name:	ENVIRONMENTAL RECOVERY SERVICES INC
Trans 2 EPA ID:	Not reported
Trans 2 Name:	Not reported
TSDf EPA ID:	CAT080013352
Trans Name:	DEMENNO KERDOON
TSDf Alt EPA ID:	Not reported
TSDf Alt Name:	Not reported
Waste Code Description:	223 - Unspecified oil-containing waste
RCRA Code:	Not reported
Meth Code:	H039 - Other Recovery Of Reclamation For Reuse Including Acid Regeneration, Organics Recovery Ect
Quantity Tons:	0.2085
Waste Quantity:	50
Quantity Unit:	G
Additional Code 1:	Not reported
Additional Code 2:	Not reported
Additional Code 3:	Not reported
Additional Code 4:	Not reported
Additional Code 5:	Not reported
Shipment Date:	20110503
Creation Date:	12/3/2012 22:16:10
Receipt Date:	Not reported
Manifest ID:	008460705JJK
Trans EPA ID:	CAR000188201
Trans Name:	ENVIRONMENTAL RECOVERY SERVICES INC
Trans 2 EPA ID:	OKD981588791
Trans 2 Name:	TRIAD TRANSPORT INC
TSDf EPA ID:	ARD981057870
Trans Name:	RINECO
TSDf Alt EPA ID:	Not reported
TSDf Alt Name:	Not reported
Waste Code Description:	331 - Off-specification, aged, or surplus organics
RCRA Code:	F003
Meth Code:	- Not reported
Quantity Tons:	0.0099
Waste Quantity:	3
Quantity Unit:	G

Map ID
Direction
Distance
Elevation

MAP FINDINGS

Site

Database(s)

EDR ID Number
EPA ID Number

HOAG HOSPITAL IRVINE (Continued)

S103634184

Additional Code 1:	D001
Additional Code 2:	Not reported
Additional Code 3:	Not reported
Additional Code 4:	Not reported
Additional Code 5:	Not reported
Shipment Date:	20110503
Creation Date:	10/1/2011 18:30:39
Receipt Date:	20110518
Manifest ID:	008460706JJK
Trans EPA ID:	CAR000188201
Trans Name:	ENVIRONMENTAL RECOVERY SERVICES INC
Trans 2 EPA ID:	MAD039322250
Trans 2 Name:	CLEAN HARBORS
TSDf EPA ID:	CAD044429835
Trans Name:	CLEAN HARBORS WILMINGTON LLC
TSDf Alt EPA ID:	Not reported
TSDf Alt Name:	Not reported
Waste Code Description:	331 - Off-specification, aged, or surplus organics
RCRA Code:	D001
Meth Code:	H141 - Storage, Bulking, And/Or Transfer Off Site--No Treatment/Reovery (H010-H129) Or (H131-H135)
Quantity Tons:	0.0165
Waste Quantity:	5
Quantity Unit:	G
Additional Code 1:	Not reported
Additional Code 2:	Not reported
Additional Code 3:	Not reported
Additional Code 4:	Not reported
Additional Code 5:	Not reported
Shipment Date:	20110503
Creation Date:	6/28/2011 18:30:21
Receipt Date:	20110506
Manifest ID:	008460933JJK
Trans EPA ID:	CAR000188201
Trans Name:	ENVIRONMENTAL RECOVERY SERVICES INC
Trans 2 EPA ID:	Not reported
Trans 2 Name:	Not reported
TSDf EPA ID:	CAT080013352
Trans Name:	DEMENNO KERDOON
TSDf Alt EPA ID:	Not reported
TSDf Alt Name:	Not reported
Waste Code Description:	221 - Waste oil and mixed oil
RCRA Code:	Not reported
Meth Code:	H061 - Fuel Blending Prior To Energy Recovery At Another Site
Quantity Tons:	0.19
Waste Quantity:	50
Quantity Unit:	G
Additional Code 1:	Not reported
Additional Code 2:	Not reported
Additional Code 3:	Not reported
Additional Code 4:	Not reported
Additional Code 5:	Not reported
Additional Info:	
Year:	2008

Map ID
Direction
Distance
Elevation

MAP FINDINGS

Site

Database(s)

EDR ID Number
EPA ID Number

HOAG HOSPITAL IRVINE (Continued)

S103634184

Gen EPA ID: CAD982484164

Shipment Date: 20081219
Creation Date: 2/17/2009 18:30:08
Receipt Date: 20081230
Manifest ID: 004417190JJK
Trans EPA ID: CAR000175422
Trans Name: WORLDWIDE RECOVERY SYSTEMS
Trans 2 EPA ID: CAR000074096
Trans 2 Name: ERT
TSDf EPA ID: CAD008302903
Trans Name: VEOLIA ES TECHNICAL SOLUTIONS LLC
TSDf Alt EPA ID: Not reported
TSDf Alt Name: Not reported
Waste Code Description: 331 - Off-specification, aged, or surplus organics
RCRA Code: D001
Meth Code: H061 - Fuel Blending Prior To Energy Recovery At Another Site
Quantity Tons: 0.363
Waste Quantity: 110
Quantity Unit: G
Additional Code 1: Not reported
Additional Code 2: Not reported
Additional Code 3: Not reported
Additional Code 4: Not reported
Additional Code 5: Not reported

Shipment Date: 20081219
Creation Date: 2/17/2009 18:30:08
Receipt Date: 20081230
Manifest ID: 004417190JJK
Trans EPA ID: CAR000175422
Trans Name: WORLDWIDE RECOVERY SYSTEMS
Trans 2 EPA ID: CAR000074096
Trans 2 Name: ERT
TSDf EPA ID: CAD008302903
Trans Name: VEOLIA ES TECHNICAL SOLUTIONS LLC
TSDf Alt EPA ID: Not reported
TSDf Alt Name: Not reported
Waste Code Description: 331 - Off-specification, aged, or surplus organics
RCRA Code: F003
Meth Code: H061 - Fuel Blending Prior To Energy Recovery At Another Site
Quantity Tons: 0.1815
Waste Quantity: 55
Quantity Unit: G
Additional Code 1: D001
Additional Code 2: Not reported
Additional Code 3: Not reported
Additional Code 4: Not reported
Additional Code 5: Not reported

Shipment Date: 20081216
Creation Date: Not reported
Receipt Date: Not reported
Manifest ID: 005361374JJK
Trans EPA ID: CAD982030173
Trans Name: ECOLOGY CONTROL INDUSTRIES (MONTCLAIR)
Trans 2 EPA ID: Not reported

Map ID
Direction
Distance
Elevation

MAP FINDINGS

Site

Database(s)

EDR ID Number
EPA ID Number

HOAG HOSPITAL IRVINE (Continued)

S103634184

Trans 2 Name: Not reported
TSDf EPA ID: CAD028409019
Trans Name: CROSBY & OVERTON
TSDf Alt EPA ID: Not reported
TSDf Alt Name: Not reported
Waste Code Description: 331 - Off-specification, aged, or surplus organics
RCRA Code: D001
Meth Code: H141 - Storage, Bulking, And/Or Transfer Off Site--No Treatment/Reovery (H010-H129) Or (H131-H135)

Quantity Tons: 0.2085
Waste Quantity: 50
Quantity Unit: G
Additional Code 1: Not reported
Additional Code 2: Not reported
Additional Code 3: Not reported
Additional Code 4: Not reported
Additional Code 5: Not reported

Shipment Date: 20081216
Creation Date: 4/9/2009 15:33:45
Receipt Date: 20081229
Manifest ID: 005361374JJK
Trans EPA ID: CAD982030173
Trans Name: ECOLOGY CONTROL INDUSTRIES (MONTCLAIR)
Trans 2 EPA ID: Not reported
Trans 2 Name: Not reported
TSDf EPA ID: CAD028409019
Trans Name: CROSBY & OVERTON
TSDf Alt EPA ID: Not reported
TSDf Alt Name: Not reported
Waste Code Description: 551 - Laboratory waste chemicals 561 Detergent and soap
RCRA Code: D011
Meth Code: H141 - Storage, Bulking, And/Or Transfer Off Site--No Treatment/Reovery (H010-H129) Or (H131-H135)

Quantity Tons: 0.005
Waste Quantity: 10
Quantity Unit: P
Additional Code 1: Not reported
Additional Code 2: Not reported
Additional Code 3: Not reported
Additional Code 4: Not reported
Additional Code 5: Not reported

Shipment Date: 20081216
Creation Date: 4/9/2009 15:33:45
Receipt Date: 20081229
Manifest ID: 005361374JJK
Trans EPA ID: CAD982030173
Trans Name: ECOLOGY CONTROL INDUSTRIES (MONTCLAIR)
Trans 2 EPA ID: Not reported
Trans 2 Name: Not reported
TSDf EPA ID: CAD028409019
Trans Name: CROSBY & OVERTON
TSDf Alt EPA ID: Not reported
TSDf Alt Name: Not reported
Waste Code Description: 551 - Laboratory waste chemicals 561 Detergent and soap
RCRA Code: F003

Map ID
Direction
Distance
Elevation

MAP FINDINGS

Site

Database(s)

EDR ID Number
EPA ID Number

HOAG HOSPITAL IRVINE (Continued)

S103634184

Meth Code:	H141 - Storage, Bulking, And/Or Transfer Off Site--No Treatment/Reovery (H010-H129) Or (H131-H135)
Quantity Tons:	0.0125
Waste Quantity:	25
Quantity Unit:	P
Additional Code 1:	D001
Additional Code 2:	D002
Additional Code 3:	551
Additional Code 4:	Not reported
Additional Code 5:	Not reported
Shipment Date:	20081216
Creation Date:	Not reported
Receipt Date:	Not reported
Manifest ID:	005361374JJK
Trans EPA ID:	CAD982030173
Trans Name:	ECOLOGY CONTROL INDUSTRIES (MONTCLAIR)
Trans 2 EPA ID:	Not reported
Trans 2 Name:	Not reported
TSDf EPA ID:	CAD028409019
Trans Name:	CROSBY & OVERTON
TSDf Alt EPA ID:	Not reported
TSDf Alt Name:	Not reported
Waste Code Description:	551 - Laboratory waste chemicals 561 Detergent and soap
RCRA Code:	D002
Meth Code:	H141 - Storage, Bulking, And/Or Transfer Off Site--No Treatment/Reovery (H010-H129) Or (H131-H135)
Quantity Tons:	0.0125
Waste Quantity:	25
Quantity Unit:	P
Additional Code 1:	D001
Additional Code 2:	Not reported
Additional Code 3:	Not reported
Additional Code 4:	Not reported
Additional Code 5:	Not reported
Shipment Date:	20081216
Creation Date:	Not reported
Receipt Date:	Not reported
Manifest ID:	005361374JJK
Trans EPA ID:	CAD982030173
Trans Name:	ECOLOGY CONTROL INDUSTRIES (MONTCLAIR)
Trans 2 EPA ID:	Not reported
Trans 2 Name:	Not reported
TSDf EPA ID:	CAD028409019
Trans Name:	CROSBY & OVERTON
TSDf Alt EPA ID:	Not reported
TSDf Alt Name:	Not reported
Waste Code Description:	551 - Laboratory waste chemicals 561 Detergent and soap
RCRA Code:	D002
Meth Code:	H141 - Storage, Bulking, And/Or Transfer Off Site--No Treatment/Reovery (H010-H129) Or (H131-H135)
Quantity Tons:	0.0025
Waste Quantity:	5
Quantity Unit:	P
Additional Code 1:	D001
Additional Code 2:	Not reported

Map ID
Direction
Distance
Elevation

MAP FINDINGS

Site

Database(s)

EDR ID Number
EPA ID Number

HOAG HOSPITAL IRVINE (Continued)

S103634184

Additional Code 3:	Not reported
Additional Code 4:	Not reported
Additional Code 5:	Not reported
Shipment Date:	20081216
Creation Date:	Not reported
Receipt Date:	Not reported
Manifest ID:	005361374JJK
Trans EPA ID:	CAD982030173
Trans Name:	ECOLOGY CONTROL INDUSTRIES (MONTCLAIR)
Trans 2 EPA ID:	Not reported
Trans 2 Name:	Not reported
TSDf EPA ID:	CAD028409019
Trans Name:	CROSBY & OVERTON
TSDf Alt EPA ID:	Not reported
TSDf Alt Name:	Not reported
Waste Code Description:	551 - Laboratory waste chemicals 561 Detergent and soap
RCRA Code:	F003
Meth Code:	H141 - Storage, Bulking, And/Or Transfer Off Site--No Treatment/Reovery (H010-H129) Or (H131-H135)
Quantity Tons:	0.025
Waste Quantity:	50
Quantity Unit:	P
Additional Code 1:	D001
Additional Code 2:	Not reported
Additional Code 3:	Not reported
Additional Code 4:	Not reported
Additional Code 5:	Not reported
Shipment Date:	20081216
Creation Date:	4/9/2009 15:33:45
Receipt Date:	20081229
Manifest ID:	005361374JJK
Trans EPA ID:	CAD982030173
Trans Name:	ECOLOGY CONTROL INDUSTRIES (MONTCLAIR)
Trans 2 EPA ID:	Not reported
Trans 2 Name:	Not reported
TSDf EPA ID:	CAD028409019
Trans Name:	CROSBY & OVERTON
TSDf Alt EPA ID:	Not reported
TSDf Alt Name:	Not reported
Waste Code Description:	551 - Laboratory waste chemicals 561 Detergent and soap
RCRA Code:	D002
Meth Code:	H141 - Storage, Bulking, And/Or Transfer Off Site--No Treatment/Reovery (H010-H129) Or (H131-H135)
Quantity Tons:	0.02
Waste Quantity:	40
Quantity Unit:	P
Additional Code 1:	Not reported
Additional Code 2:	Not reported
Additional Code 3:	Not reported
Additional Code 4:	Not reported
Additional Code 5:	Not reported
Shipment Date:	20081216
Creation Date:	Not reported
Receipt Date:	Not reported

Map ID
Direction
Distance
Elevation

MAP FINDINGS

Site

Database(s)

EDR ID Number
EPA ID Number

HOAG HOSPITAL IRVINE (Continued)

S103634184

Manifest ID: 005361374JJK
Trans EPA ID: CAD982030173
Trans Name: ECOLOGY CONTROL INDUSTRIES (MONTCLAIR)
Trans 2 EPA ID: Not reported
Trans 2 Name: Not reported
TSDf EPA ID: CAD028409019
Trans Name: CROSBY & OVERTON
TSDf Alt EPA ID: Not reported
TSDf Alt Name: Not reported
Waste Code Description: 551 - Laboratory waste chemicals 561 Detergent and soap
RCRA Code: D009
Meth Code: H141 - Storage, Bulking, And/Or Transfer Off Site--No Treatment/Reovery (H010-H129) Or (H131-H135)

Quantity Tons: 0.015
Waste Quantity: 30
Quantity Unit: P
Additional Code 1: D001
Additional Code 2: Not reported
Additional Code 3: Not reported
Additional Code 4: Not reported
Additional Code 5: Not reported

CERS:

Name: HOAG HOSPITAL IRVINE
Address: 16200 SAND CANYON AVE
City,State,Zip: IRVINE, CA 92618
Site ID: 418790
CERS ID: 10728460
CERS Description: Chemical Storage Facilities

Violations:

Site ID: 418790
Site Name: HOAG HOSPITAL IRVINE
Violation Date: 06-24-2015
Citation: HSC 6.95 25508(a)(1) - California Health and Safety Code, Chapter 6.95, Section(s) 25508(a)(1)
Violation Description: Failure to complete and electronically submit hazardous material inventory information for all reportable hazardous materials on site at or above reportable quantities.
Violation Notes: Returned to compliance on 07/24/2015. The following chemicals are above threshold and need to be added to the HMD/BEP including locations on the facility map: HAZARDOUS MATERIALS INVENTORY (Chemical Inventory) - Liquid Oxygen - Oxygen Gas - Nitrous Oxide Gas - Nitrogen Gas - Diesel Fuel - Corrosion and Oxygen Scavenger Chemicals for the Water system
Violation Division: Orange County Environmental Health
Violation Program: HMRRP
Violation Source: CERS

Site ID: 418790
Site Name: HOAG HOSPITAL IRVINE
Violation Date: 03-09-2018
Citation: HSC 6.95 25508(a)(1) - California Health and Safety Code, Chapter 6.95, Section(s) 25508(a)(1)
Violation Description: Failure to complete and electronically submit hazardous material inventory information for all reportable hazardous materials on site at or above reportable quantities.

Map ID
Direction
Distance
Elevation

MAP FINDINGS

Site

Database(s)

EDR ID Number
EPA ID Number

HOAG HOSPITAL IRVINE (Continued)

S103634184

Violation Notes: Returned to compliance on 03/09/2018. OBSERVATION: The facility has not submitted the Hazardous Materials Inventory Chemical Description page for Oxygen, Nitrous Oxide, Medical Air, Diesel, Argon, Helium & Oxygen mixture, EA300A, EA836, EA641, EA569MT to the CUPA. CORRECTIVE ACTION: Complete and submit the Hazardous Materials Inventory Chemical Description page for all materials listed above electronically in the California Environmental Reporting System (CERS).

Violation Division: Orange County Environmental Health
Violation Program: HMRRP
Violation Source: CERS

Site ID: 418790
Site Name: HOAG HOSPITAL IRVINE
Violation Date: 03-09-2018
Citation: HSC 6.95 25508.1(a)-(f) - California Health and Safety Code, Chapter 6.95, Section(s) 25508.1(a)-(f)

Violation Description: Failure to electronically update business plan within 30 days of any one of the following events: A 100 percent or more increase in the quantity of a previously disclosed material. Any handling of a previously undisclosed hazardous materials at or above reportable quantities. A change of business address, business ownership, or business name. A substantial change in the handler's operations that requires modification to any portion of the business plan.

Violation Notes: Returned to compliance on 03/09/2018. OBSERVATION: The business plan has not been updated and submitted to this department within 30 days of the following chemical storage going over the reportable threshold: nitrogen, oxygen, nitrous oxide, medical air, diesel, argon, helium & oxygen mixed, EA300A, EA836, EA569MT, EA641. CORRECTIVE ACTION: Review, revise, and certify the business plan electronically in the California Environmental Reporting System (CERS).

Violation Division: Orange County Environmental Health
Violation Program: HMRRP
Violation Source: CERS

Site ID: 418790
Site Name: HOAG HOSPITAL IRVINE
Violation Date: 06-24-2015
Citation: HSC 6.95 25508(a)(1) - California Health and Safety Code, Chapter 6.95, Section(s) 25508(a)(1)

Violation Description: Failure to complete and electronically submit a site map with all required content.

Violation Notes: Returned to compliance on 06/12/2017. The following need to be included in the site map: - Location of the UST and Generator - Evacuation Staging Area - Additional Maps of the Boiler Room basement - Additional Floor maps of all floors containing HazMat above reportable threshold including Hoag Orthopedic and the Infusion Center

Violation Division: Orange County Environmental Health
Violation Program: HMRRP
Violation Source: CERS

Site ID: 418790
Site Name: HOAG HOSPITAL IRVINE
Violation Date: 03-09-2018
Citation: HSC 6.95 25508(a)(1) - California Health and Safety Code, Chapter 6.95, Section(s) 25508(a)(1)

Violation Description: Failure to complete and electronically submit a site map with all required content.

Map ID
Direction
Distance
Elevation

MAP FINDINGS

Site

Database(s)

EDR ID Number
EPA ID Number

HOAG HOSPITAL IRVINE (Continued)

S103634184

Violation Notes: Returned to compliance on 03/09/2018. OBSERVATION: The annotated site map submitted to the CUPA does not include all hazardous materials storage areas. CORRECTIVE ACTION: Revise the annotated Site Map to include all required content and submit electronically in the California Environmental Reporting System (CERS).
Violation Division: Orange County Environmental Health
Violation Program: HMRRP
Violation Source: CERS

Evaluation:
Eval General Type: Other/Unknown
Eval Date: 02-17-2015
Violations Found: No
Eval Type: Other, not routine, done by local agency
Eval Notes: Generation of CO for AEO.
Eval Division: Orange County Environmental Health
Eval Program: UST
Eval Source: CERS

Eval General Type: Other/Unknown
Eval Date: 02-23-2017
Violations Found: No
Eval Type: Other, not routine, done by local agency
Eval Notes: Monica Dang had questions about the submittal
Eval Division: Orange County Environmental Health
Eval Program: HMRRP
Eval Source: CERS

Eval General Type: Other/Unknown
Eval Date: 03-23-2015
Violations Found: No
Eval Type: Other, not routine, done by local agency
Eval Notes: aeo canceled
Eval Division: Orange County Environmental Health
Eval Program: UST
Eval Source: CERS

Eval General Type: Other/Unknown
Eval Date: 05-26-2015
Violations Found: No
Eval Type: Other, not routine, done by local agency
Eval Notes: aeo date change discussed site with gerritt
Eval Division: Orange County Environmental Health
Eval Program: UST
Eval Source: CERS

Eval General Type: Other/Unknown
Eval Date: 05-29-2015
Violations Found: No
Eval Type: Other, not routine, done by local agency
Eval Notes: INITIAL PLAN REVIEW Reviewed plans. Discussed plan with Susan Berg. Plan is for a decontamination Tank that will primarily be Empty. Called and discussed project with Bob Scully for tk1sc collaborative who submitted the plans. Emailed Bob with questions in regards to full description of the project in regards to possible contents and how any contents will be removed. If the tank is to hold a Hazardous Material, it will need to meet full current requirements for a VPH system. Bob

Map ID
Direction
Distance
Elevation

MAP FINDINGS

Site

Database(s)

EDR ID Number
EPA ID Number

HOAG HOSPITAL IRVINE (Continued)

S103634184

indicated other Hospitals currently have similar tanks (Kasier, Irvine). This tank may meet an exemption for Emergency Tank or may not be a regulated UST. EMAIL TO BOB SCULLY: Good Morning Bob, As discussed, please provide additional detailed information in regards to the following: 1.) Overall description of the project, scope/purpose. 2.) Description of the contents of the UST (Or possible contents). Is there anything else other than water that will possible be used in the decon [Truncated]

Eval Division: Orange County Environmental Health
Eval Program: UST
Eval Source: CERS

Eval General Type: Other/Unknown

Eval Date: 06-02-2015

Violations Found: No

Eval Type: Other, not routine, done by local agency

Eval Notes: Received email reply from Bob Scully to questions from 6-1-15: 1.) Overall description of the project, scope/purpose. Provide a waste holding tank for the drainage from a Decontamination Shower at the hospital emergency department. 2.) Description of the contents of the UST (Or possible contents). Is there anything else other than water that will possible be used in the decon process? Contents would be water and soap plus whatever contaminants could be washed off a persons body. These contaminants would be highly diluted with the soap and water from shower. 3.) Duration of the possible contents of the tank once Emergency Shower is used. How will contents be removed/handled? Contents of tank would be removed by a hazardous waste removal company who would pump out tank and dispose of in an approved manner. This would be done for each occurrence. 4.) Any other Hospital currently have or will have the same type of tank installed? I know you mentioned Kaiser on so I [Truncated]

Eval Division: Orange County Environmental Health
Eval Program: UST
Eval Source: CERS

Eval General Type: Other/Unknown

Eval Date: 06-18-2015

Violations Found: No

Eval Type: Other, not routine, done by local agency

Eval Notes: Not reported

Eval Division: Orange County Environmental Health
Eval Program: UST
Eval Source: CERS

Eval General Type: Compliance Evaluation Inspection

Eval Date: 06-24-2015

Violations Found: Yes

Eval Type: Routine done by local agency

Eval Notes: INSPECTOR COMMENTS On site for a Hazardous Materials Disclosure and Business Emergency Plan Inspection of the facility. Met this date with Monica Dang, Safety Officer, and EVS Management Staff. A Medical Waste inspection was also conducted this date. FACILITY The Hoag Irvine Hospital Building is comprised of two separate entities/hospitals located within the same main building. Hoag Hospital Irvine is a Large Quantity Generator of Medical Waste. Hoag Orthopedic Institute is also located within the main building and is also a Large quantity Generator. The facility is divided as with areas inspected follows: -

Map ID
Direction
Distance
Elevation

MAP FINDINGS

Site

Database(s)

EDR ID Number
EPA ID Number

HOAG HOSPITAL IRVINE (Continued)

S103634184

6th Floor: Hoag Hospital Irvine (Med Surge, Medical Storage, Soiled Utility). - 5th Floor: Hoag Hospital Irvine (Med Surge, Telemetry Unit, Medical Storage, Soiled Utility). - 3rd Floor: Hoag Orthopedic Institute (Med/Surge, Soiled Utility, Medical Storage). - 2nd Floor: Hoag Orthopedic (Surgery, Med Rooms, Soiled Utility, OR, Post Anesthetic, Pre OP) | [Truncated]

Eval Division: Orange County Environmental Health
Eval Program: HMRRP
Eval Source: CERS

Eval General Type: Other/Unknown

Eval Date: 07-14-2014

Violations Found: No

Eval Type: Other, not routine, done by local agency

Eval Notes: From: Lane, Christine Sent: Tuesday, July 15, 2014 8:10 AM To: Dong, Alvin Subject: RE: Hoag Hospital Irvine Underground Storage Permit Done. From: Dong, Alvin Sent: Monday, July 14, 2014 3:09 PM To: Lane, Christine Subject: FW: Hoag Hospital Irvine Underground Storage Permit Hello Christine, In the future, they would like their permits sent somewhere elseG Thanks, Alvin From: Dang, Monica [mailto:monica.dang@hoag.org] Sent: Friday, July 11, 2014 10:09 AM To: Dong, Alvin Subject: Hoag Hospital Irvine Underground Storage Permit Hi Alvin, Per our conversation, would you please change the mailing address from 3760 Kilroy Airport Way, Suite 300, Long Beach, CA 90806 to the address below? Thank you and please let me know if you have any questions. One Hoag Drive PO Box 6100 Newport Beach, CA 92658 Attn: Monica Dang Monica D. Dang Licensing & Safety Officer | REFCO REAL ESTATE, FACILITIES, CONSTRUCTION AND OPERATIONS HOAG [Truncated]

Eval Division: Orange County Environmental Health
Eval Program: UST
Eval Source: CERS

Eval General Type: Compliance Evaluation Inspection

Eval Date: 07-18-2016

Violations Found: No

Eval Type: Routine done by local agency

Eval Notes: INSPECTOR COMMENTS On site to conduct a Hazardous Waste and Medical Waste Inspection of the facility. Met this date with Monica Dang, Safety Officer, who granted consent to enter, inspect and take photos if necessary. HOAG Hospital Irvine | EPA ID CAD982484464 HOAG Hospital Irvine location is comprised of two separate entities within the same building on separate floor. Each entity, HOAG Hospital Irvine (HHI) and HOAG Orthopedic Institute (HOI) have separate EPA ID numbers and manage all waste separately. The following areas were inspected this date: - 6th Floor | HHI Med Surge, Medical Storage, Soiled Utility, Hazardous Waste Storage - 5th Floor | HHI Med Surge, Telemetry, Lab, Med Rooms - 3rd Floor | HOI Medical Surge, Medical Rooms - 2nd Floor | HHI/HOI OR, PACU, Pre Operation - 2nd Floor | HHI Critical Care Unit, Med Rooms - 1st Floor | HHI Emergency Room, OR, Cath Laboratory, Radiology, Nuclear Medicine - Lower Level | HHI Engineering, Pharmacy, [Truncated]

Eval Division: Orange County Environmental Health
Eval Program: HW
Eval Source: CERS

Eval General Type: Other/Unknown

Eval Date: 07-29-2016

Map ID
Direction
Distance
Elevation

MAP FINDINGS

Site

Database(s)

EDR ID Number
EPA ID Number

HOAG HOSPITAL IRVINE (Continued)

S103634184

Violations Found: No
Eval Type: Other, not routine, done by local agency
Eval Notes: Rejected portal submittal is conditionally accepted prior to CERS transfer This submittal is being conditionally approved in order to facilitate transfer of data to California Electronic Reporting System (CERS) database. Do not make any additional submittals to the eSubmit portal. All future submittals must be made to the CERS database.
_____ BOE # missing from submission. The UPC forms for the UST appears to be accurate, However contact information may have changed.

Eval Division: Orange County Environmental Health
Eval Program: UST
Eval Source: CERS

Eval General Type: Other/Unknown
Eval Date: 10-17-2016
Violations Found: No
Eval Type: Other, not routine, done by local agency
Eval Notes: Not reported
Eval Division: Orange County Environmental Health
Eval Program: UST
Eval Source: CERS

Eval General Type: Other/Unknown
Eval Date: 11-13-2018
Violations Found: No
Eval Type: Other, not routine, done by local agency
Eval Notes: INSPECTOR COMMENTS This Agency received the following documents: - Monitoring system certification dated 10/16/18 Results indicate that all components passed. Spill bucket results have not yet been received.

Eval Division: Orange County Environmental Health
Eval Program: UST
Eval Source: CERS

Eval General Type: Other/Unknown
Eval Date: 02-24-2017
Violations Found: No
Eval Type: Other, not routine, done by local agency
Eval Notes: CIW
Eval Division: Orange County Environmental Health
Eval Program: HMRRP
Eval Source: CERS

Eval General Type: Compliance Evaluation Inspection
Eval Date: 03-09-2018
Violations Found: Yes
Eval Type: Routine done by local agency
Eval Notes: The following hazardous materials were observed on site over reportable quantities: Carbon Dioxide (5,100 cf) Nitrogen (11,100 cf) Oxygen; liquid (3500 gallons) Nitrous Oxide (18,100 cf) Medical Air Diesel (3000 gallons) Argon (2,875 cf) 70% Helium/30% Oxygen (316 cf) Oxygen; compress (572 cf) EA300A (60 gallons) EA836 (65 gallons) EA569MT (65 gallons) EA641(95 gallons)

Eval Division: Orange County Environmental Health
Eval Program: HMRRP
Eval Source: CERS

Map ID
Direction
Distance
Elevation

MAP FINDINGS

Site

Database(s)

EDR ID Number
EPA ID Number

HOAG HOSPITAL IRVINE (Continued)

S103634184

Eval General Type: Other/Unknown
Eval Date: 03-19-2015
Violations Found: No
Eval Type: Other, not routine, done by local agency
Eval Notes: Not reported
Eval Division: Orange County Environmental Health
Eval Program: UST
Eval Source: CERS

Eval General Type: Other/Unknown
Eval Date: 03-23-2015
Violations Found: No
Eval Type: Other, not routine, done by local agency
Eval Notes: discussed compliance with djerl shultz, do
Eval Division: Orange County Environmental Health
Eval Program: UST
Eval Source: CERS

Eval General Type: Other/Unknown
Eval Date: 03-23-2015
Violations Found: No
Eval Type: Other, not routine, done by local agency
Eval Notes: Recieived email from MONica Dang in regards to re-scheduling the AEO
Show Cause Meeting. Looked up dates for new meeting. Dates in April
and May. Emailed Hoag/Dang to confirm dates.
Eval Division: Orange County Environmental Health
Eval Program: UST
Eval Source: CERS

Eval General Type: Other/Unknown
Eval Date: 04-06-2015
Violations Found: No
Eval Type: Other, not routine, done by local agency
Eval Notes: Reviewed File and email from Monica Dang. Emailed new dates. Monica
requested to Hold 5-12-15. AEO Meeting Rescheduled for 5-12-15 at 1:00
pm. All staff notified.
Eval Division: Orange County Environmental Health
Eval Program: UST
Eval Source: CERS

Eval General Type: Other/Unknown
Eval Date: 05-12-2017
Violations Found: No
Eval Type: Other, not routine, done by local agency
Eval Notes: Outstanding violation review for permit processing
Eval Division: Orange County Environmental Health
Eval Program: UST
Eval Source: CERS

Eval General Type: Other/Unknown
Eval Date: 05-26-2015
Violations Found: No
Eval Type: Other, not routine, done by local agency
Eval Notes: Emails with Monica Dang in regards to new meeting dates. HOAG AEO
MEETING RESCHEDULED FOR JUNE 18, 2015, AT 1:00 PM. Notified all
parties.
Eval Division: Orange County Environmental Health

Map ID
Direction
Distance
Elevation

MAP FINDINGS

Site

Database(s)

EDR ID Number
EPA ID Number

HOAG HOSPITAL IRVINE (Continued)

S103634184

Eval Program: UST
Eval Source: CERS

Eval General Type: Compliance Evaluation Inspection
Eval Date: 12-17-2014
Violations Found: Yes
Eval Type: Routine done by local agency
Eval Notes: Inspected facility with Jose Marcelo, Engineer Reviewed VeederRoot monitor, DO records. Facility has failed to have its electronic monitoring system annually certified. Immediately schedule and perform a certification. Facility is subject to formal enforcement. Discussed formal enforcement with Jose Marcelo. copy to: donald.driscoll@hoag.org; manny.martinez@hoag.org

Eval Division: Orange County Environmental Health
Eval Program: UST
Eval Source: CERS

Eval General Type: Other/Unknown
Eval Date: 12-22-2014
Violations Found: No
Eval Type: Other, not routine, done by local agency
Eval Notes: Reviewed submission package on eSubmit Portal, DENIED. Request for re-submittal this date. Facility appears to have more than CO2 onsite. Facility also stores liquid Oxygen, Oxygen, Nitrogen, Nitrous Oxide, diesel fuel, oil and corrosion inhibitors in the boiler room in excess of reportable quantities. Should the facility store Helium in excess of 1000 cubic feet, Helium must be disclosed. Please complete the Emergency Plan Site map is missing: 8. 704 Codes, 12. Smoke Tower, 18. Pressure Tank, 19. Water Tank, and the diesel generator & underground storage tank.

Eval Division: Orange County Environmental Health
Eval Program: HMRRP
Eval Source: CERS

Eval General Type: Other/Unknown
Eval Date: 06-06-2015
Violations Found: No
Eval Type: Other, not routine, done by local agency
Eval Notes: INSPECTOR COMMENTS This Agency has reviewed the Hazardous Materials Business Emergency Plan (HMBEP) submittal for the above facility. The submittal with the following documents have been DENIED on the ESubmit Portal. Please log in to the eSubmit Portal and review the corrections and re-submit within 30 days. Please correct the following items: HAZARDOUS MATERIALS INVENTORY (Chemical Inventory) - Please disclose the following chemicals: Liquid Oxygen, Oxygen Gas, Nitrous Oxide Gas, Diesel Fuel, Oil and Corrosion Inhibitors in the Boiler Room FACILITY SITE MAP - The following need to be included in the site map: Location of the UST and Generator, Evacuation Staging Area. Additional map of the Boiler Room may be needed. ____

Eval Division: Orange County Environmental Health
Eval Program: HMRRP
Eval Source: CERS

Eval General Type: Other/Unknown
Eval Date: 07-02-2015
Violations Found: No
Eval Type: Other, not routine, done by local agency

Map ID
Direction
Distance
Elevation

MAP FINDINGS

Site

Database(s)

EDR ID Number
EPA ID Number

HOAG HOSPITAL IRVINE (Continued)

S103634184

Eval Notes: Review Consent Order mark up from Ryan Landis. Agree to changes. Emailed Ryan to sign updated draft for our signature.

Eval Division: Orange County Environmental Health
Eval Program: UST
Eval Source: CERS

Eval General Type: Other/Unknown
Eval Date: 10-03-2016
Violations Found: No
Eval Type: Other, not routine, done by local agency
Eval Notes: Reviewed due date for Monitoring Certification. Emailed reminder to Monica Dang and cc'd Allison Mok and James Hendron. Reviewed EC history.

Eval Division: Orange County Environmental Health
Eval Program: UST
Eval Source: CERS

Eval General Type: Compliance Evaluation Inspection
Eval Date: 10-17-2016
Violations Found: No
Eval Type: Routine done by local agency
Eval Notes: INSPECTOR COMMENTS On site to conduct the annual UST inspection and witness the monitoring certification and spill bucket test. Met this date with Monica Dang for HOAG Hospital Irvine and JDS Testing Oscar Cervantes. TECHNICIAN Oscar Cervantes | JDS Testing ICC | #B4055 | Expires 9-16-2017 DESIGNATED OPERATOR Oscar Cervantes JDS Testing This facility UST is a 3,000 gallon steel double wall JOOR tank with double wall fiberglass piping. The system is monitored by a Veeder Root TLS 350 with the VR 208 sensors in the sumps and a VR 420 sensor for the annular. The following tests were conducted this date and PASSED: - Sensors in water | Set off audible alarms - Spill bucket The following forms were reviewed and present on-site: - UST Permit to Operate | Expiration June 2017 - Monitoring Plan - Monitoring Plot Plan - Maintenance and spill logs - Alarm History review - Certification of Financial Responsibility (CFR) | Signed 1-21-2016 - DO Monthly [Truncated]

Eval Division: Orange County Environmental Health
Eval Program: UST
Eval Source: CERS

Eval General Type: Other/Unknown
Eval Date: 10-27-2015
Violations Found: No
Eval Type: Other, not routine, done by local agency
Eval Notes: Received and reviewed the results from the annual monitoring system certification testing conducted on 10-5-15 by Djerl Shultz of JDS Tank Testing & Repairs Inc. All components tested received a pass.

Eval Division: Orange County Environmental Health
Eval Program: UST
Eval Source: CERS

Eval General Type: Other/Unknown
Eval Date: 11-13-2017
Violations Found: No
Eval Type: Other, not routine, done by local agency
Eval Notes: Amended checklist/deleted old report that had COS listed with OUT and sent violation correction info to Monica via e-mail

Map ID
Direction
Distance
Elevation

MAP FINDINGS

Site

Database(s)

EDR ID Number
EPA ID Number

HOAG HOSPITAL IRVINE (Continued)

S103634184

Eval Division: Orange County Environmental Health
Eval Program: UST
Eval Source: CERS

Eval General Type: Other/Unknown
Eval Date: 01-31-2018
Violations Found: No
Eval Type: Other, not routine, done by local agency
Eval Notes: Submitted RUR, Monica requested update to mailing address: The mailing and regulated facility addresses should be the same for both campuses. Thank you! Hoag Hospital Newport Beach One Hoag Drive Newport Beach, CA 92663 Hoag Hospital Irvine 16200 Sand Canyon Avenue Irvine, CA 92618 Monica D. Dang CHSP, HACP Licensing & Safety Officer

Eval Division: Orange County Environmental Health
Eval Program: UST
Eval Source: CERS

Eval General Type: Other/Unknown
Eval Date: 02-18-2015
Violations Found: No
Eval Type: Other, not routine, done by local agency
Eval Notes: File review. Generate EN. Update File.
Eval Division: Orange County Environmental Health
Eval Program: UST
Eval Source: CERS

Eval General Type: Other/Unknown
Eval Date: 04-17-2015
Violations Found: No
Eval Type: Other, not routine, done by local agency
Eval Notes: Emailed with Monica Dang and new dates. AEO MEETING RESCHEDULED FOR MAY 26 AT 1:00 PM. Details given to Monica. Requested attendee names. Emailed invite to Enforcement Team and HCA/Dong. EMAIL: Thanks Gerrit. Below is a list of attendees from Hoag and HCP. Also, can you confirm the location? HOAG: Roxanna Bryant, Jim Rice, Sandy Smith, Monica Dang, Ryan Landis HCP: Scott Grossman, Tony Black Monica D. Dang Licensing & Safety Officer I HOAG

Eval Division: Orange County Environmental Health
Eval Program: UST
Eval Source: CERS

Eval General Type: Other/Unknown
Eval Date: 06-16-2015
Violations Found: No
Eval Type: Other, not routine, done by local agency
Eval Notes: Review eSubmit for new submittal. Spoke with Monica DAng this date whi informed me that a submission submitted. The HOAG Irvine was under the PA portal section. Also, issued with Portal defaulting to a different facility when anything needs to updated or corrected. Emailed Mike P. and Brian C. Same issues with Newport Beach Facility.

Eval Division: Orange County Environmental Health
Eval Program: UST
Eval Source: CERS

Eval General Type: Other/Unknown
Eval Date: 06-26-2015
Violations Found: No

Map ID
Direction
Distance
Elevation

MAP FINDINGS

Site

Database(s)

EDR ID Number
EPA ID Number

HOAG HOSPITAL IRVINE (Continued)

S103634184

Eval Type: Other, not routine, done by local agency
Eval Notes: DECONTAMINATION TANK INSPECTOR COMMENTS SR0126143 Hoag Hospital Irvine
This inspection report is being generated in response to a plan
submittal for an Underground Storage Tank (UST) to be used in
Emergency Decontamination procedures. Chapter 6.7 of the California
Health and Safety Code section 25281(y)(1) defines an Underground
Storage Tank (UST) as "any one or combination of tanks, including
pipes connected thereto, that is used for the storage of hazardous
substances and that is substantially or totally beneath the surface of
the ground." The following information was provided by Hoag Hospital
Irvine and Bob Scully for tk1sc: 1.) Overall description of the
project, scope/purpose: Provide a waste holding tank for the drainage
from a Decontamination Shower at the hospital emergency department.
2.) Description of the contents of the UST (Or possible contents): Is
there anything else other than water that will possible be used in the
decon process? would [Truncated]

Eval Division: Orange County Environmental Health
Eval Program: UST
Eval Source: CERS

Eval General Type: Other/Unknown
Eval Date: 07-18-2016
Violations Found: No
Eval Type: Other, not routine, done by local agency
Eval Notes: Not reported
Eval Division: Orange County Environmental Health
Eval Program: HW
Eval Source: CERS

Eval General Type: Other/Unknown
Eval Date: 07-27-2016
Violations Found: No
Eval Type: Other, not routine, done by local agency
Eval Notes: 7/27/16 This submittal is being conditionally approved in order to
facilitate transfer of data to California Electronic Reporting System
(CERS) database. The facility will need to make the following
revisions in CERS following notification of data transfer: HAZARDOUS
MATERIALS INVENTORY (Chemical Inventory) - Please disclose the
following chemicals: Liquid Oxygen, Oxygen Gas, Nitrous Oxide Gas,
Diesel Fuel, Oil and Corrosion Inhibitors in the Boiler Room FACILITY
SITE MAP - The following need to be included in the site map: Location
of the UST and Generator, Evacuation Staging Area. Additional Map of
the Boiler Room may be needed. Thank you

Eval Division: Orange County Environmental Health
Eval Program: HMRRP
Eval Source: CERS

Eval General Type: Other/Unknown
Eval Date: 01-27-2018
Violations Found: No
Eval Type: Other, not routine, done by local agency
Eval Notes: CERS submittal reviewed. Facility updated billing contact (phone
number was incorrect b/c of e-submit transfer). ACCEPTED: Facility
Information NOT ACCEPTED: Hazardous Materials Inventory Emergency
Response Plan The following comment were left for the facility: Please
re-submit the Hazardous Materials Business Plan (all
sections/elements) even if there are no changes before March 1, 2018

Map ID
Direction
Distance
Elevation

MAP FINDINGS

Site

Database(s)

EDR ID Number
EPA ID Number

HOAG HOSPITAL IRVINE (Continued)

S103634184

to satisfy the annual submittal requirement. INVENTORY: Please report the fuel in the underground storage tank as well. SITE MAP: The data transfer from E-Submit either corrupted the file or there was no map submitted via E-Submit. You'll need to upload a new site map. Please ensure the following information are present on the site map: - North orientation - Loading areas - Internal roads - Adjacent streets - Storm & sewer drains - Access and exit points - Emergency shutoffs - Evacuation staging areas - Hazardous material handling & storage areas - Emergency [Truncated]

Eval Division: Orange County Environmental Health
Eval Program: HMRRP
Eval Source: CERS

Eval General Type: Compliance Evaluation Inspection
Eval Date: 08-28-2017
Violations Found: No
Eval Type: Routine done by local agency
Eval Notes: On site to conduct a routine hazardous waste inspection. Consent to inspect was granted by Monica Dang. Nilsa Heneralau, May Thiphavong, and Ozzie Segura were also present for the inspection. Walked throughout the facility and observed the hazardous waste storage area. The area is inspected weekly. Containers of hazardous waste were stored closed. Containers appeared to be in good condition. Enviroserv handles and hauls hazardous waste at this facility. Enviroserv does the formalin pour-off in the morgue on the first Tuesday of the month. Stericycle picks up the pathology waste from the path cage; this process started about 2 months ago. Observed faint purple staining in the Microbio sink. Per staff, some G splashG from the Gram stain dye process (crystal violet) goes down the drain to the sewer. EPA ID # CAD982484164 is assigned to this facility and is currently active. Hazardous waste manifests were available for review. Emergency response contingency [Truncated]

Eval Division: Orange County Environmental Health
Eval Program: HW
Eval Source: CERS

Eval General Type: Other/Unknown
Eval Date: 10-02-2015
Violations Found: No
Eval Type: Other, not routine, done by local agency
Eval Notes: Monitor cert notification
Eval Division: Orange County Environmental Health
Eval Program: UST
Eval Source: CERS

Eval General Type: Other/Unknown
Eval Date: 10-06-2016
Violations Found: No
Eval Type: Other, not routine, done by local agency
Eval Notes: Monitor cert notification
Eval Division: Orange County Environmental Health
Eval Program: UST
Eval Source: CERS

Eval General Type: Compliance Evaluation Inspection
Eval Date: 10-15-2015
Violations Found: No

Map ID
Direction
Distance
Elevation

MAP FINDINGS

Site

Database(s)

EDR ID Number
EPA ID Number

HOAG HOSPITAL IRVINE (Continued)

S103634184

Eval Type: Routine done by local agency
Eval Notes: Onsite to conduct routine UST inspection. The Monitoring System Certification testing was conducted by Djerl Shultz of JDS Tank Testing. His certifications and licenses are current and valid. I met with Doug Simpson the Manager of Corporate Facilities. We discussed and reviewed the UST Electronic Submittal in the E Submit Portal. The most recent submittal was returned to the facility in order for the facility to update the entry and it has not been resubmitted to date. The UPC forms in the compliance binder appeared to be accurate. Note to include the BOE # in the next submittal. The Veeder-Root TLS-350 monitoring panel displayed "all functions normal" and audible and visual alarms were demonstrated operational. The panel was noted marked with a sticker from the most recent monitoring certification (12/22/14). The following Observations were made: The test boots of the piping was pulled back allowing the interstitial space of the piping to be monitored by the [Truncated]

Eval Division: Orange County Environmental Health
Eval Program: UST
Eval Source: CERS

Eval General Type: Compliance Evaluation Inspection
Eval Date: 12-07-2018
Violations Found: No
Eval Type: Routine done by local agency
Eval Notes: SQG - LQG?
Eval Division: Orange County Environmental Health
Eval Program: HW
Eval Source: CERS

Eval General Type: Other/Unknown
Eval Date: 12-09-2016
Violations Found: No
Eval Type: Other, not routine, done by local agency
Eval Notes: INSPECTOR COMMENTS The Agency has received and reviewed the 10-17-16 Monitor Certification results. All Components PASS. Send to file. ESUBMIT/CERS The most recent electronic submittal for the UST information on ESubmit was rejected on 12-22-2014. No re-submission was made and the data will not transfer to the California Environmental Reporting System. Within thirty (30) days, create a CERS ID and electronically submit the CUPA UST information. 12-22-14 Submission was rejected for the following: - Facility's submission requires many corrections. - Missing BOE number; - Remove Supervisor Name. - Facility has one UST Joor - UST Construction Secondary Containment information is incorrect. - Facility utilizes Flapper Valves. No State approved High Level Alarm was observed; - Please verify the facility actually has double walled vent lines and a transition sump; - UST annular is dry with a VR 420 sensor; - All other sensors are VR 208; - Facility does [Truncated]

Eval Division: Orange County Environmental Health
Eval Program: UST
Eval Source: CERS

Eval General Type: Other/Unknown
Eval Date: 12-22-2014
Violations Found: No
Eval Type: Other, not routine, done by local agency
Eval Notes: Monitor cert notification

Map ID
Direction
Distance
Elevation

MAP FINDINGS

Site

Database(s)

EDR ID Number
EPA ID Number

HOAG HOSPITAL IRVINE (Continued)

S103634184

Eval Division: Orange County Environmental Health
Eval Program: UST
Eval Source: CERS

Eval General Type: Other/Unknown
Eval Date: 12-31-2014
Violations Found: No
Eval Type: Other, not routine, done by local agency
Eval Notes: From: Dong, Alvin Sent: Wednesday, December 31, 2014 3:08 PM To: Kovach, Gerrit Cc: Carrier, Terry Subject: PR0063426 FA0053101 Hoag Hospital Irvine Hello Gerrit, Please add this facility to your list of formal enforcement hearings. The Class I Violation I205 was cited 12 17 2014 and abated 12 22 2014. The length the facility was out of compliance was from 10 31 to 12 22 2014 A secondary list of violations: I 096 Raised sensor (believed to be due to a contractor failing to replace the sensor after testing); I 106 DO Reports incorrectly/inadequately completed (facility may be changing DO); I 213 SB989 test results not available for review. Please let me know if there is anything else you need. Thanks, Alvin

Eval Division: Orange County Environmental Health
Eval Program: UST
Eval Source: CERS

Eval General Type: Other/Unknown
Eval Date: 02-09-2018
Violations Found: No
Eval Type: Other, not routine, done by local agency
Eval Notes: CERS UST Review. CERS submittal was not accepted. See comment below: Hello, the UST submittal has not been accepted. See comments below & resubmit w/in 30 days: MONITORING PLAN: Please update the Leak Sensor Manufacturer for the Tank Monitoring and Pipe Monitoring sections to G Veeder G RootG . Under the Tank Monitoring is Performed Using the Following Method(s) Section, please uncheck G YESG for Automatic Tank Gauging. This should only be checked if this tank is single-walled and the ATG is used for leak detection. Under the Pipe Monitoring is Performed Using the Following Method(s) Section, youG ve indicated G YesG for Suction Piping Meets Exemption Criteria. According to the last on-site inspection report, this facility has pressurized piping. Please verify and re-submit with a note. If it is pressurized piping, please update the monitoring plan to include all required components for a pressurized piping system. If failure/disconnect is not programed, make a note under [Truncated]

Eval Division: Orange County Environmental Health
Eval Program: UST
Eval Source: CERS

Eval General Type: Compliance Evaluation Inspection
Eval Date: 10-16-2017
Violations Found: No
Eval Type: Routine done by local agency
Eval Notes: On site for routine UST inspection, monitoring system certification, and spill bucket testing. The facility has one 3,000-gallon double-walled tank (Diesel) monitored by a Veeder Root TLS-300C system. This tank supplies the back-up generator for the hospital. The site has double-walled pressurized piping. Flapper valve and external audible visual alarms are used for overflow prevention. There are 5 sensors: annular (420), fill (208), piping (208), transition (208),

Map ID
Direction
Distance
Elevation

MAP FINDINGS

Site

Database(s)

EDR ID Number
EPA ID Number

HOAG HOSPITAL IRVINE (Continued)

S103634184

and berm (420). Testing was conducted by Oscar Cervantes of JDS Tank Testing & Repair. Tester certifications (VR, ICC) were verified. Please submit the test reports to this Agency within 30 days. Secondary containment testing was last conducted on 6/30/2017. It must be tested every 36 months. The following documents were uploaded to the California Environmental Reporting System (CERS) during today's inspection: monitoring plan, leak response plan, and the CFR letter(currently stored in the UST [Truncated])

Eval Division: Orange County Environmental Health
Eval Program: UST
Eval Source: CERS

Eval General Type: Compliance Evaluation Inspection
Eval Date: 10-16-2018
Violations Found: No
Eval Type: Routine done by local agency
Eval Notes: INSPECTOR COMMENTS On site for routine UST inspection, monitoring system certification, overfill testing, and spill bucket testing. The facility has one 3,000-gallon double-walled tank (Diesel) monitored by a Veeder Root TLS-300C system. This tank supplies the back-up generator for the hospital. The site has double-walled suction piping. Flapper valve and external audible visual alarms are used for overfill prevention. There are 5 sensors: annular (420), fill (208), piping (208), transition (208), and berm (420). Testing was conducted by James Shultz of JDS Tank Testing & Repair. Tester certifications (VR, ICC) were verified. Please submit the test reports to this Agency within 30 days. Secondary containment testing was last conducted on 6/30/2017. It must be tested every 36 months. CERS submission was reviewed and declined. Please make all necessary changes in CERS.

Eval Division: Orange County Environmental Health
Eval Program: UST
Eval Source: CERS

Eval General Type: Compliance Evaluation Inspection
Eval Date: 10-17-2019
Violations Found: No
Eval Type: Routine done by local agency
Eval Notes: On site for monitoring system certification, spill bucket test, and routine UST inspection. The site has the following double walled tanks: - diesel, 3000 gal Product piping for all tanks is double walled and suction. UST system is monitored via TLS 300C panel. The site has the following sensors: Annular: - 420 (2) Fill/Piping - 208 (3) Testing was conducted by James (Djerl) Shultz of JDS Tank Testing. TechnicianG s certifications (ICC and VR) were verified. Please submit test results to this Agency within 30 days. The following were tested and passed: - Spill buckets (hydrostatic test) - All liquid detection sensors (positive shutdown verified) Tanks utilize flapper for overfill protection and were inspected/tested on 10/16/18. It must be tested every 36 months. Secondary containment test was conducted on 6/30/17 and must be tested every 36 months. Certificate of Financial Responsibility (CFR) and Chief Financial Officer (CFO) Letter was [Truncated]

Eval Division: Orange County Environmental Health
Eval Program: UST
Eval Source: CERS

Eval General Type: Other/Unknown

Map ID
Direction
Distance
Elevation

MAP FINDINGS

Site

Database(s)

EDR ID Number
EPA ID Number

HOAG HOSPITAL IRVINE (Continued)

S103634184

Eval Date: 11-29-2018
Violations Found: No
Eval Type: Other, not routine, done by local agency
Eval Notes: The following violations are still OUTSTANDING and must be corrected IMMEDIATELY: I169 G Adequate completion and electronic submission of hazardous materials inventory information I632 G Adequate completion and electronic submission of annotated Site Map with all required content I336 G HMBP updated within 30 days: chemical inventory, change of address, ownership, or business name A copy of this report will be emailed to Dang, Monica <monica.dang@hoag.org>; annie.dyberg@hoag.org. Failure to comply within 30 days may result in further administrative enforcement actions.

Eval Division: Orange County Environmental Health
Eval Program: HMRRP
Eval Source: CERS

Eval General Type: Other/Unknown
Eval Date: 12-18-2014
Violations Found: No
Eval Type: Other, not routine, done by local agency
Eval Notes: report writing/compliance discussion with terry carrier supervising hazardous wastes specialist

Eval Division: Orange County Environmental Health
Eval Program: UST
Eval Source: CERS

Eval General Type: Other/Unknown
Eval Date: 02-17-2015
Violations Found: No
Eval Type: Other, not routine, done by local agency
Eval Notes: Draft of Show Cause Letter. Generation of HMSS Spreadsheet Tab. Review and download all inspection reports. Email show cause to HCA/Lane. Create AEO Folders. Generate EN.

Eval Division: Orange County Environmental Health
Eval Program: UST
Eval Source: CERS

Eval General Type: Other/Unknown
Eval Date: 03-19-2015
Violations Found: No
Eval Type: Other, not routine, done by local agency
Eval Notes: Spoke this date with KAren Delafield in regards to the Certified Mail. HCA/Delafield called the PO and they indicated that the mailing address has changed and the letter ended up at 1920 Main Street Suite 1200 in Irvine. The new headquarters. Mailing address will be updated. The letter was received and signed for on 3-17-2015 by Natalie S.

Eval Division: Orange County Environmental Health
Eval Program: UST
Eval Source: CERS

Eval General Type: Other/Unknown
Eval Date: 06-14-2017
Violations Found: No
Eval Type: Other, not routine, done by local agency
Eval Notes: SB 989 test notification for 6-30

Eval Division: Orange County Environmental Health
Eval Program: UST

Map ID
Direction
Distance
Elevation

MAP FINDINGS

Site

Database(s)

EDR ID Number
EPA ID Number

HOAG HOSPITAL IRVINE (Continued)

S103634184

Eval Source: CERS

Eval General Type: Other/Unknown
Eval Date: 07-11-2014
Violations Found: No
Eval Type: Other, not routine, done by local agency
Eval Notes: discussed permit address change requested she send us a note with the correct info.

Eval Division: Orange County Environmental Health
Eval Program: UST
Eval Source: CERS

Eval General Type: Other/Unknown
Eval Date: 07-14-2015
Violations Found: No
Eval Type: Other, not routine, done by local agency
Eval Notes: Compliance Letter
Eval Division: Orange County Environmental Health
Eval Program: UST
Eval Source: CERS

Eval General Type: Other/Unknown
Eval Date: 07-15-2014
Violations Found: No
Eval Type: Other, not routine, done by local agency
Eval Notes: Correct mailing address.
Eval Division: Orange County Environmental Health
Eval Program: UST
Eval Source: CERS

Eval General Type: Compliance Evaluation Inspection
Eval Date: 09-11-2019
Violations Found: No
Eval Type: Routine done by local agency
Eval Notes: On site for a routine hazardous materials and Hazardous Materials Business Emergency Plan (HMBEP) inspection. Consent to enter and conduct inspection activities was provided by Monica Dang, Licensing & Safety Officer. Verified the business owner information and the site map. The following materials were observed in amounts that meet or exceed the minimum volumes required for disclosure as outlined in the Health and Safety Code: - Diesel, 3000 gal - Oxygen (gas & liquid) - Nitrogen - Nitrous oxide - Carbon dioxide - R-134A - EA chemicals for cooling tower The emergency response and employee training plans were available for review on this date. Assisted operator with CERS submittal on site. No violations were observed during the inspection. A copy of the inspection report will be mailed or emailed to Dang, Monica <monica.dang@hoag.org>.

Eval Division: Orange County Environmental Health
Eval Program: HMRRP
Eval Source: CERS

Enforcement Action:

Site ID: 418790
Site Name: HOAG HOSPITAL IRVINE
Site Address: 16200 SAND CANYON AVE
Site City: IRVINE
Site Zip: 92618

Map ID
Direction
Distance
Elevation

MAP FINDINGS

Site

Database(s)

EDR ID Number
EPA ID Number

HOAG HOSPITAL IRVINE (Continued)

S103634184

Enf Action Date: 12-31-2014
Enf Action Type: AEO - Unified Program
Enf Action Description: Administrative Enforcement Order Based on the Unified Program Statute
Enf Action Notes: Fines/Penalties Assessed: \$1,000.00. HOAG HOSPITAL IRVINE HCP INC.
16200 SAND CANYON AVE FA0053101 PR0056862.
Enf Action Division: Orange County Environmental Health
Enf Action Program: UNSPEC
Enf Action Source: CERS

Coordinates:

Site ID: 418790
Facility Name: HOAG HOSPITAL IRVINE
Env Int Type Code: HMBP
Program ID: 10728460
Coord Name: Not reported
Ref Point Type Desc: Entrance point of a facility or station
Latitude: 33.660752
Longitude: -117.772300

Affiliation:

Affiliation Type Desc: UST Permit Applicant
Entity Name: Monica Dang
Entity Title: Licensing & Safety Officer
Affiliation Address: Not reported
Affiliation City: Not reported
Affiliation State: Not reported
Affiliation Country: Not reported
Affiliation Zip: Not reported
Affiliation Phone: (949) 764-8030

Affiliation Type Desc: UST Property Owner Name
Entity Name: HCP INC
Entity Title: Not reported
Affiliation Address: 1920 Main Street Suite 1200
Affiliation City: Irvine
Affiliation State: CA
Affiliation Country: United States
Affiliation Zip: 92614
Affiliation Phone: (949) 407-0700

Affiliation Type Desc: UST Tank Owner
Entity Name: HOAG HOSPITAL IRVINE
Entity Title: Not reported
Affiliation Address: 16200 Sand Canyon Ave
Affiliation City: Irvine
Affiliation State: CA
Affiliation Country: United States
Affiliation Zip: 92618
Affiliation Phone: (949) 517-3400

Affiliation Type Desc: CUPA District
Entity Name: Orange County Env Health
Entity Title: Not reported
Affiliation Address: 1241 East Dyer Road Suite 120
Affiliation City: Santa Ana
Affiliation State: CA

Map ID
Direction
Distance
Elevation

MAP FINDINGS

Site

Database(s)

EDR ID Number
EPA ID Number

HOAG HOSPITAL IRVINE (Continued)

S103634184

Affiliation Country: Not reported
Affiliation Zip: 92705-5611
Affiliation Phone: (714) 433-6406

Affiliation Type Desc: Environmental Contact
Entity Name: Monica Dang
Entity Title: Not reported
Affiliation Address: One Hoag Drive
Affiliation City: Newport Beach
Affiliation State: CA
Affiliation Country: Not reported
Affiliation Zip: 92658
Affiliation Phone: Not reported

Affiliation Type Desc: Legal Owner
Entity Name: HOAG MEMORIAL HOSPITAL PRESBYTERIAN
Entity Title: Not reported
Affiliation Address: One Hoag Drive
Affiliation City: Newport Beach
Affiliation State: CA
Affiliation Country: United States
Affiliation Zip: 92658
Affiliation Phone: (949) 764-4624

Affiliation Type Desc: Facility Mailing Address
Entity Name: Mailing Address
Entity Title: Not reported
Affiliation Address: 1 HOAG DR
Affiliation City: NEWPORT BEACH
Affiliation State: CA
Affiliation Country: Not reported
Affiliation Zip: 92663
Affiliation Phone: Not reported

Affiliation Type Desc: Identification Signer
Entity Name: Monica Dang
Entity Title: Licensing & Safety Officer
Affiliation Address: Not reported
Affiliation City: Not reported
Affiliation State: Not reported
Affiliation Country: Not reported
Affiliation Zip: Not reported
Affiliation Phone: Not reported

Affiliation Type Desc: Document Preparer
Entity Name: Monica Dang
Entity Title: Not reported
Affiliation Address: Not reported
Affiliation City: Not reported
Affiliation State: Not reported
Affiliation Country: Not reported
Affiliation Zip: Not reported
Affiliation Phone: Not reported

Affiliation Type Desc: Operator
Entity Name: HOAG MEMORIAL HOSPITAL PRESBYTERIAN
Entity Title: Not reported

Map ID
Direction
Distance
Elevation

MAP FINDINGS

Site

Database(s)

EDR ID Number
EPA ID Number

HOAG HOSPITAL IRVINE (Continued)

S103634184

Affiliation Address: Not reported
Affiliation City: Not reported
Affiliation State: Not reported
Affiliation Country: Not reported
Affiliation Zip: Not reported
Affiliation Phone: (949) 764-4624

Affiliation Type Desc: Parent Corporation
Entity Name: HOAG MEMORIAL HOSPITAL
Entity Title: Not reported
Affiliation Address: Not reported
Affiliation City: Not reported
Affiliation State: Not reported
Affiliation Country: Not reported
Affiliation Zip: Not reported
Affiliation Phone: Not reported

Affiliation Type Desc: UST Tank Operator
Entity Name: HOAG HOSPITAL IRVINE
Entity Title: Not reported
Affiliation Address: 16200 Sand Canyon Ave
Affiliation City: Irvine
Affiliation State: CA
Affiliation Country: United States
Affiliation Zip: 92618
Affiliation Phone: (949) 517-3400

HWTS:

Name: HOAG HOSPITAL IRVINE
Address: 16200 SAND CANYON AVE
Address 2: Not reported
City,State,Zip: IRVINE, CA 926183714
EPA ID: CAD982484164
Inactive Date: Not reported
Create Date: 06/29/1990
Last Act Date: 09/19/2019
Mailing Name: Not reported
Mailing Address: PO BOX 6100
Mailing Address 2: 1 HOAG DR
Mailing City,State,Zip: NEWPORT BEACH, CA 926586100
Owner Name: HOAG MEMORIAL HOSPITAL PRESBYTERIAN
Owner Address: PO BOX 6100
Owner Address 2: 1 HOAG DR
Owner City,State,Zip: NEWPORT BEACH, CA 926586100
Contact Name: MONICA D DANG
Contact Address: ONE HOAG DR PO BOX 6100
Contact Address 2: PO BOX 6100
City,State,Zip: NEWPORT BEACH, CA 92658

NAICS:

EPA ID: CAD982484164
Create Date: 2009-04-01 15:40:18
NAICS Code: 62211
NAICS Description: General Medical and Surgical Hospitals
Issued EPA ID Date: 1990-06-29 00:00:00
Inactive Date: Not reported

Map ID
Direction
Distance
Elevation

MAP FINDINGS

Site

Database(s)

EDR ID Number
EPA ID Number

HOAG HOSPITAL IRVINE (Continued)

S103634184

Facility Name: HOAG HOSPITAL IRVINE
Facility Address: 16200 SAND CANYON AVE
Facility Address 2: Not reported
Facility City: IRVINE
Facility County: 30
Facility State: CA
Facility Zip: 926183714

A27 **ORANGE COAST HEAD & NECK SURGERY**
Target **16100 SAND CANYON**
Property **IRVINE, CA 92618**

FINDS **1026084508**
N/A

Site 27 of 45 in cluster A

Actual: FINDS:
152 ft. Registry ID: 110070652583

Click Here:

Environmental Interest/Information System:

RCRAInfo is a national information system that supports the Resource Conservation and Recovery Act (RCRA) program through the tracking of events and activities related to facilities that generate, transport, and treat, store, or dispose of hazardous waste. RCRAInfo allows RCRA program staff to track the notification, permit, compliance, and corrective action activities required under RCRA.

[Click this hyperlink](#) while viewing on your computer to access additional FINDS: detail in the EDR Site Report.

A28 **MONA GOODARZI DDS DENTAL CORPORATION**
Target **16300 SAND CANYON AVE STE 506**
Property **IRVINE, CA 92618**

HWTS **S124894919**
N/A

Site 28 of 45 in cluster A

Actual: HWTS:
152 ft. Name: MONA GOODARZI DDS DENTAL CORPORATION
Address: 16300 SAND CANYON AVE STE 506
Address 2: Not reported
City,State,Zip: IRVINE, CA 92618
EPA ID: CAL000383435
Inactive Date: Not reported
Create Date: 03/11/2013
Last Act Date: 09/10/2019
Mailing Name: Not reported
Mailing Address: 16300 SAND CANYON AVE STE 506
Mailing Address 2: Not reported
Mailing City,State,Zip: IRVINE, CA 926180000
Owner Name: MONA GOODARZI DDS
Owner Address: 16300 SAND CANYON AVE STE 506
Owner Address 2: Not reported
Owner City,State,Zip: IRVINE, CA 926180000
Contact Name: MONA GOODARZI DDS
Contact Address: 16300 SAND CANYON AVE STE 506
Contact Address 2: Not reported
City,State,Zip: IRVINE, CA 92618

Map ID
Direction
Distance
Elevation

MAP FINDINGS

Site

Database(s)

EDR ID Number
EPA ID Number

MONA GOODARZI DDS DENTAL CORPORATION (Continued)

S124894919

NAICS:
EPA ID: CAL000383435
Create Date: 2013-03-11 15:07:06
NAICS Code: 62121
NAICS Description: Offices of Dentists
Issued EPA ID Date: 2013-03-11 15:07:06
Inactive Date: Not reported
Facility Name: MONA GOODARZI DDS DENTAL CORPORATION
Facility Address: 16300 SAND CANYON AVE STE 506
Facility Address 2: Not reported
Facility City: IRVINE
Facility County: 30
Facility State: CA
Facility Zip: 92618

A29 **ORANGE COAST ONCOLOGY HEMATOLOGY**
Target **16300 SAND CANYON AVE STE 601**
Property **IRVINE, CA 92618**

HWTS **S124884251**
N/A

Site 29 of 45 in cluster A

Actual:
152 ft.

HWTS:
Name: ORANGE COAST ONCOLOGY HEMATOLOGY
Address: 16300 SAND CANYON AVE STE 601
Address 2: Not reported
City,State,Zip: IRVINE, CA 926183706
EPA ID: CAL000360147
Inactive Date: 06/30/2014
Create Date: 01/07/2011
Last Act Date: 01/05/2015
Mailing Name: Not reported
Mailing Address: 17500 RED HILL AVE STE 250
Mailing Address 2: Not reported
Mailing City,State,Zip: IRVINE, CA 926147600
Owner Name: LOUIS A VANDERMOLEN
Owner Address: 17500 RED HILL AVE STE 250
Owner Address 2: Not reported
Owner City,State,Zip: IRVINE, CA 926147600
Contact Name: ELLEN YOUNGS
Contact Address: 17500 RED HILL AVE STE 250
Contact Address 2: Not reported
City,State,Zip: IRVINE, CA 926147600

NAICS:
EPA ID: CAL000360147
Create Date: 2011-01-07 10:40:07
NAICS Code: 621493
NAICS Description: Freestanding Ambulatory Surgical and Emergency Centers
Issued EPA ID Date: 2011-01-07 10:40:07
Inactive Date: 2014-06-30 00:00:00
Facility Name: ORANGE COAST ONCOLOGY HEMATOLOGY
Facility Address: 16300 SAND CANYON AVE STE 601
Facility Address 2: Not reported
Facility City: IRVINE
Facility County: 30
Facility State: CA
Facility Zip: 926183706

Map ID
Direction
Distance
Elevation

MAP FINDINGS

Site

Database(s)

EDR ID Number
EPA ID Number

A30 **MILLER AND BOUNDS**
Target **16100 SAND CANYON AVE STE 320**
Property **IRVINE, CA 92618**

HWTS **S124907839**
 N/A

Site 30 of 45 in cluster A

Actual:
152 ft.

HWTS:
Name: MILLER AND BOUNDS
Address: 16100 SAND CANYON AVE STE 320
Address 2: Not reported
City,State,Zip: IRVINE, CA 92618
EPA ID: CAL000412882
Inactive Date: 06/30/2016
Create Date: 12/03/2015
Last Act Date: 01/12/2017
Mailing Name: Not reported
Mailing Address: 16100 SAND CANYON AVE STE 320
Mailing Address 2: Not reported
Mailing City,State,Zip: IRVINE, CA 92618
Owner Name: STEVEN BOUNDS
Owner Address: 16100 SAND CANYON AVE STE 320
Owner Address 2: Not reported
Owner City,State,Zip: IRVINE, CA 92618
Contact Name: ARJEREE JOHNSON
Contact Address: 16100 SAND CANYON AVE STE 320
Contact Address 2: Not reported
City,State,Zip: IRVINE, CA 92618

NAICS:
EPA ID: CAL000412882
Create Date: 2015-12-03 11:58:21
NAICS Code: 62121
NAICS Description: Offices of Dentists
Issued EPA ID Date: 2015-12-03 11:58:21
Inactive Date: 2016-06-30 00:00:00
Facility Name: MILLER AND BOUNDS
Facility Address: 16100 SAND CANYON AVE STE 320
Facility Address 2: Not reported
Facility City: IRVINE
Facility County: 30
Facility State: CA
Facility Zip: 92618

A31 **MONA GOODARZI DDS DENTAL CORPORATION**
Target **16300 SAND CANYON AVE STE 506**
Property **IRVINE, CA 92618**

FINDS **1024623628**
ECHO **N/A**

Site 31 of 45 in cluster A

Actual:
152 ft.

FINDS:
Registry ID: 110070412015

Click Here:

Environmental Interest/Information System:
RCRAInfo is a national information system that supports the Resource Conservation and Recovery Act (RCRA) program through the tracking of events and activities related to facilities that generate, transport, and treat, store, or dispose of hazardous waste. RCRAInfo allows RCRA program staff to track the notification, permit, compliance, and

Map ID
Direction
Distance
Elevation

MAP FINDINGS

Site

Database(s)

EDR ID Number
EPA ID Number

MONA GOODARZI DDS DENTAL CORPORATION (Continued)

1024623628

corrective action activities required under RCRA.

[Click this hyperlink](#) while viewing on your computer to access additional FINDS: detail in the EDR Site Report.

ECHO:

Envid: 1024623628
Registry ID: 110070412015
DFR URL: <http://echo.epa.gov/detailed-facility-report?fid=110070412015>
Name: MONA GOODARZI DDS DENTAL CORPORATION
Address: 16300 SAND CANYON AVE STE 506
City,State,Zip: IRVINE, CA 92618

**A32
Target
Property**

**SURGERY CENTER ON SAND CANYON SHADY CANYON EXIT
16300 SAND CANYON AVE STE 901
IRVINE, CA 92618**

RCRA NonGen / NLR

**1024846390
CAL000400407**

Site 32 of 45 in cluster A

**Actual:
152 ft.**

RCRA NonGen / NLR:
Date form received by agency: 2014-09-12 00:00:00.0
Facility name: SURGERY CENTER ON SAND CANYON SHADY CANYON EXIT
Facility address: 16300 SAND CANYON AVE STE 901
IRVINE, CA 92618-3709
EPA ID: CAL000400407
Contact: JESSICA SCARABINO
Contact address: 16300 SAND CANYON AVE STE 901
IRVINE, CA 92618
Contact country: Not reported
Contact telephone: 949-453-8600
Contact email: JESSICA@REPRODUCTIVEFERTILITYCENTER.COM
EPA Region: 09
Classification: Non-Generator
Description: Handler: Non-Generators do not presently generate hazardous waste

Owner/Operator Summary:

Owner/operator name: JESSICA SCARABINO
Owner/operator address: 16300 SAND CANYON AVE STE 901
IRVINE, CA 92618
Owner/operator country: Not reported
Owner/operator telephone: 949-453-8600
Owner/operator email: Not reported
Owner/operator fax: Not reported
Owner/operator extension: Not reported
Legal status: Other
Owner/Operator Type: Operator
Owner/Op start date: Not reported
Owner/Op end date: Not reported

Owner/operator name: JAMES P LIN
Owner/operator address: 16300 SAND CANYON AVE STE 901
IRVINE, CA 92618
Owner/operator country: Not reported
Owner/operator telephone: 949-453-8600
Owner/operator email: Not reported
Owner/operator fax: Not reported
Owner/operator extension: Not reported
Legal status: Other

Map ID
Direction
Distance
Elevation

MAP FINDINGS

Site

Database(s)

EDR ID Number
EPA ID Number

SURGERY CENTER ON SAND CANYON SHADY CANYON EXIT (Continued)

1024846390

Owner/Operator Type: Owner
Owner/Op start date: Not reported
Owner/Op end date: Not reported

Handler Activities Summary:

U.S. importer of hazardous waste: No
Mixed waste (haz. and radioactive): No
Recycler of hazardous waste: No
Transporter of hazardous waste: No
Treater, storer or disposer of HW: No
Underground injection activity: No
On-site burner exemption: No
Furnace exemption: No
Used oil fuel burner: No
Used oil processor: No
User oil refiner: No
Used oil fuel marketer to burner: No
Used oil Specification marketer: No
Used oil transfer facility: No
Used oil transporter: No

Violation Status: No violations found

**A33
Target
Property**

**SURGERY CENTER ON SAND CANYON SHADY CANYON EXIT
16300 SAND CANYON AVE STE 901
IRVINE, CA 92618**

**FINDS 1024625888
ECHO N/A**

Site 33 of 45 in cluster A

**Actual:
152 ft.**

FINDS:
Registry ID: 110070414275

Click Here:

Environmental Interest/Information System:

RCRAInfo is a national information system that supports the Resource Conservation and Recovery Act (RCRA) program through the tracking of events and activities related to facilities that generate, transport, and treat, store, or dispose of hazardous waste. RCRAInfo allows RCRA program staff to track the notification, permit, compliance, and corrective action activities required under RCRA.

Click this hyperlink while viewing on your computer to access additional FINDS: detail in the EDR Site Report.

ECHO:

Envid: 1024625888
Registry ID: 110070414275
DFR URL: <http://echo.epa.gov/detailed-facility-report?fid=110070414275>
Name: SURGERY CENTER ON SAND CANYON SHADY CANYON EXIT
Address: 16300 SAND CANYON AVE STE 901
City,State,Zip: IRVINE, CA 92618

Map ID
Direction
Distance
Elevation

MAP FINDINGS

Site

Database(s)

EDR ID Number
EPA ID Number

A34
Target
Property

SAND CANYON MEDICAL OFFICE BUILDING
16300 SAND CANYON AV
IRVINE, CA 92618

CERS S124438043
N/A

Site 34 of 45 in cluster A

Actual:
152 ft.

CERS:

Name: SAND CANYON MEDICAL OFFICE BUILDING
Address: 16300 SAND CANYON AV
City,State,Zip: IRVINE, CA 92618
Site ID: 521994
CERS ID: 10547077
CERS Description: Chemical Storage Facilities

Violations:

Site ID: 521994
Site Name: SAND CANYON MEDICAL OFFICE BUILDING
Violation Date: 06-13-2018
Citation: HSC 6.95 25508.2 - California Health and Safety Code, Chapter 6.95, Section(s) 25508.2

Violation Description: Failure to annually review and electronically certify that the business plan is complete and accurate on or before the annual due date.

Violation Notes: Returned to compliance on 04/11/2019. The facility has not annually reviewed and certified that the business plan is complete, accurate, and up-to-date. Review, revise, and certify the business plan electronically in the California Environmental Reporting System (CERS). cers.calepa.ca.gov

Violation Division: Orange County Environmental Health
Violation Program: HMRRP
Violation Source: CERS

Site ID: 521994
Site Name: SAND CANYON MEDICAL OFFICE BUILDING
Violation Date: 06-13-2018
Citation: HSC 6.95 25508(a)(1) - California Health and Safety Code, Chapter 6.95, Section(s) 25508(a)(1)

Violation Description: Failure to establish and electronically submit an adequate training program in safety procedures in the event of a release or threatened release of a hazardous material.

Violation Notes: Returned to compliance on 04/11/2019. The training program in the business plan is not available for review. Establish a training plan and ensure it is reasonable and appropriate for the size of the business and the nature of the hazardous materials handled and submit electronically in the California Environmental Reporting System (CERS). cers.calepa.ca.gov

Violation Division: Orange County Environmental Health
Violation Program: HMRRP
Violation Source: CERS

Site ID: 521994
Site Name: SAND CANYON MEDICAL OFFICE BUILDING
Violation Date: 10-30-2014
Citation: HSC 6.95 25508(d) - California Health and Safety Code, Chapter 6.95, Section(s) 25508(d)

Violation Description: Failure to complete and/or electronically submit a business plan when storing/handling a hazardous material at or above reportable quantities.

Violation Notes: Returned to compliance on 06/13/2018.
Violation Division: Orange County Environmental Health

Map ID
Direction
Distance
Elevation

MAP FINDINGS

Site

Database(s)

EDR ID Number
EPA ID Number

SAND CANYON MEDICAL OFFICE BUILDING (Continued)

S124438043

Violation Program: HMRRP
Violation Source: CERS

Site ID: 521994
Site Name: SAND CANYON MEDICAL OFFICE BUILDING
Violation Date: 06-13-2018
Citation: HSC 6.95 25505(a)(4) - California Health and Safety Code, Chapter 6.95, Section(s) 25505(a)(4)
Violation Description: Failure to provide initial and annual training to all employees in safety procedures in the event of a release or threatened release of a hazardous material or failure to document and maintain training records for a minimum of three years.
Violation Notes: Returned to compliance on 05/03/2019. Employee training records were not available for review. All employees are required to be trained annually; new employees are required to be trained within 6 months. Please provide training records for the Hazardous Materials Business Plan with the following information documented: topic of training, date, employee name, employee signature. Violation must be corrected immediately and documents must be submitted to this Agency within 30 days.
Violation Division: Orange County Environmental Health
Violation Program: HMRRP
Violation Source: CERS

Site ID: 521994
Site Name: SAND CANYON MEDICAL OFFICE BUILDING
Violation Date: 10-30-2014
Citation: HSC 6.95 25508(a)(1) - California Health and Safety Code, Chapter 6.95, Section(s) 25508(a)(1)
Violation Description: Failure to complete and electronically submit hazardous material inventory information for all reportable hazardous materials on site at or above reportable quantities.
Violation Notes: Returned to compliance on 06/13/2018.
Violation Division: Orange County Environmental Health
Violation Program: HMRRP
Violation Source: CERS

Site ID: 521994
Site Name: SAND CANYON MEDICAL OFFICE BUILDING
Violation Date: 06-13-2018
Citation: HSC 6.95 25507 - California Health and Safety Code, Chapter 6.95, Section(s) 25507
Violation Description: Failure to adequately establish and implement a business plan when storing/handling a hazardous material at or above reportable quantities.
Violation Notes: Facility is storing hazardous materials over reportable quantities on site and has not establish and electronically submit a Hazardous Materials Business Emergency Plan (HMBEP). Business must immediately establish and submit the HMBEP to this Agency via the California Electronic Reporting System <http://cers.calepa.ca.gov/>. A follow-up will be conducted in 30 days.
Violation Division: Orange County Environmental Health
Violation Program: HMRRP
Violation Source: CERS

Site ID: 521994
Site Name: SAND CANYON MEDICAL OFFICE BUILDING

Map ID
Direction
Distance
Elevation

MAP FINDINGS

Site

Database(s)

EDR ID Number
EPA ID Number

SAND CANYON MEDICAL OFFICE BUILDING (Continued)

S124438043

Violation Date: 06-13-2018
Citation: HSC 6.95 25508(a)(1) - California Health and Safety Code, Chapter 6.95, Section(s) 25508(a)(1)
Violation Description: Failure to complete and electronically submit a business plan when storing/handling a hazardous material at or above reportable quantities.
Violation Notes: Electronic submission of the Hazardous Materials Chemical Inventory is not accurate and complete. Business must update and re-submit the HMBEP to this Agency via the California Electronic Reporting System <http://cers.calepa.ca.gov/>. A follow-up will be conducted in 30 days.
Violation Division: Orange County Environmental Health
Violation Program: HMRRP
Violation Source: CERS

Evaluation:

Eval General Type: Other/Unknown
Eval Date: 01-19-2016
Violations Found: No
Eval Type: Other, not routine, done by local agency
Eval Notes: password access request
Eval Division: Orange County Environmental Health
Eval Program: HMRRP
Eval Source: CERS

Eval General Type: Other/Unknown
Eval Date: 04-07-2018
Violations Found: No
Eval Type: Other, not routine, done by local agency
Eval Notes: INSPECTOR COMMENTS This report serves as a notice to the facility that a Hazardous Materials Business Plan (HMBP) has not been electronically submitted as required by the H&SC 6.95 25505, 25508(a)(1), 25508(d). Per the last inspection, conducted on 6/21/2016, the following material was observed in an amount that meet or exceed the minimum volumes required for disclosure: - Diesel Fuel The following violation is still outstanding: I169- Facility does not have an adequate completion and electronic submission of hazardous materials inventory information. HMBP documents can be submitted through the California Electronic Reporting System (CERS) located at <http://cers.calepa.ca.gov/> . Please visit CERS to create an account, claim your facility, and made the required submission. REQUIREMENT FOR ELECTRONIC SUBMITTAL OF HMBP DOCUMENTS: This report serves as a notice that the facility must electronically submit a Hazardous Materials Business Emergency Plan [Truncated]
Eval Division: Orange County Environmental Health
Eval Program: HMRRP
Eval Source: CERS

Eval General Type: Other/Unknown
Eval Date: 08-07-2015
Violations Found: No
Eval Type: Other, not routine, done by local agency
Eval Notes: Not reported
Eval Division: Orange County Environmental Health
Eval Program: HMRRP
Eval Source: CERS

Eval General Type: Other/Unknown

Map ID
Direction
Distance
Elevation

MAP FINDINGS

Site

Database(s)

EDR ID Number
EPA ID Number

SAND CANYON MEDICAL OFFICE BUILDING (Continued)

S124438043

Eval Date: 04-10-2019
Violations Found: No
Eval Type: Other, not routine, done by local agency
Eval Notes: On site for a follow up inspection. Consent to enter and conduct inspection activities was provided by Arden Colby, Building Maintenance. Observed the facility and inspected hazardous materials storage. The following materials were observed in amounts that meet or exceed the minimum volumes required for disclosure as outlined in the Health and Safety Code: - red diesel (backup generator on roof, 150 gallons) This facility is subject to regulation under the Health & Safety Code and must complete the following: - Hazardous Materials Business Emergency Plan (HMBEP) - Employee Safety Training The following violations are still OUTSTANDING and must be corrected IMMEDIATELY: I208 Established and adequately implemented a business plan I239 Initial and annual employee training completed, documented and records made available for 3 years I292 Adequate completion and electronic submission of a business plan A copy of this report will be emailed to 'Carrie Poshek' [Truncated]

Eval Division: Orange County Environmental Health
Eval Program: HMRRP
Eval Source: CERS

Eval General Type: Other/Unknown
Eval Date: 05-03-2019
Violations Found: No
Eval Type: Other, not routine, done by local agency
Eval Notes: The following violations are still OUTSTANDING and must be corrected IMMEDIATELY: I208 G Established and adequately implemented a business plan I292 - Adequate completion and electronic submission of a business plan The following violations has been corrected and closed: I239 G Initial and annual employee training completed, documented and records made available for 3 years. Training records submitted on CERS A copy of this report will be emailed to 'Carrie Poshek' <cduffy@rhodesdev.net>; 'Mark Vargas' <mvargas@rhodesdev.net>. Failure to comply may result in further administrative enforcement actions.

Eval Division: Orange County Environmental Health
Eval Program: HMRRP
Eval Source: CERS

Eval General Type: Compliance Evaluation Inspection
Eval Date: 06-21-2016
Violations Found: No
Eval Type: Routine done by local agency
Eval Notes: Inapedted facility. Facility stores diesel fuel in reportable quantities. Immediately submit your hazardous materials disclosure. mvargas@rhodesdev.net; accounting@rhodesdev.net

Eval Division: Orange County Environmental Health
Eval Program: HMRRP
Eval Source: CERS

Eval General Type: Other/Unknown
Eval Date: 06-22-2016
Violations Found: No
Eval Type: Other, not routine, done by local agency
Eval Notes: report writing
Eval Division: Orange County Environmental Health
Eval Program: HMRRP

Map ID
Direction
Distance
Elevation

MAP FINDINGS

Site

Database(s)

EDR ID Number
EPA ID Number

SAND CANYON MEDICAL OFFICE BUILDING (Continued)

S124438043

Eval Source: CERS

Eval General Type: Compliance Evaluation Inspection
Eval Date: 06-13-2018
Violations Found: Yes
Eval Type: Routine done by local agency
Eval Notes: The following hazardous materials was observed on site over reportable quantities: Diesel for back-up generator (150 gallons) report sent to mvargas@rhodesdev.net

Eval Division: Orange County Environmental Health
Eval Program: HMRRP
Eval Source: CERS

Eval General Type: Other/Unknown
Eval Date: 10-07-2019
Violations Found: No
Eval Type: Other, not routine, done by local agency
Eval Notes: The following violations have been corrected and closed: I208 G Established/implemented a business plan when handling hazardous materials in reportable quantities The following violations are still OUTSTANDING and must to be corrected IMMEDIATELY: I292 G Business plan electronically submitted when handling hazardous materials in reportable quantities Missing site map Failure to comply may result in further administrative enforcement actions. A copy of this report will be emailed to 'Brandon Williams' <brandon.williams@optimaoffice.com>.

Eval Division: Orange County Environmental Health
Eval Program: HMRRP
Eval Source: CERS

Eval General Type: Other/Unknown
Eval Date: 10-30-2014
Violations Found: Yes
Eval Type: Other, not routine, done by local agency
Eval Notes: Orange County Environmental Health as the Certified Unified Program Agency (OC CUPA) administers the Hazardous Materials Disclosure and Business Emergency Plan programs (HMD/BEP) previously administered by the Orange County Fire Authority. During the months of August and December of 2013, the OC CUPA sent letters to regulated businesses requesting they electronically submit their HMD/BEP forms. Electronic submission of these forms is a legal requirement. Failure to submit HMD/BEP forms is a violation of the California Health & Safety Code Chapter 6.95. According to our records there is no electronic submission for this facility. Please go to www.esubmit.ocgov.com to request a username and password and submit your HMD/BEP forms within the next 30 days. Businesses may also submit forms via the California Environmental Reporting System. Please verify that all owner information that is prepopulated on the E-Submit Portal is still accurate. Failure to electronically submit [Truncated]

Eval Division: Orange County Environmental Health
Eval Program: HMRRP
Eval Source: CERS

Eval General Type: Other/Unknown
Eval Date: 11-30-2018
Violations Found: No
Eval Type: Other, not routine, done by local agency
Eval Notes: The following violations are still OUTSTANDING and must be corrected

Map ID
Direction
Distance
Elevation

MAP FINDINGS

Site

Database(s)

EDR ID Number
EPA ID Number

SAND CANYON MEDICAL OFFICE BUILDING (Continued)

S124438043

IMMEDIATELY: I208 Established and adequately implemented a business plan I551 Training program submitted and adequate for the size of the business and materials handled I239 Initial and annual employee training completed, documented and records made available for 3 years I292 Adequate completion and electronic submission of a business plan I463 Annually reviewed and electronically certified that HMBP is complete, accurate and up-to-date A copy of this report will be emailed to mvargas@rhodesdev.net; accounting@rhodesdev.net. Failure to comply may result in further administrative enforcement actions.

Eval Division: Orange County Environmental Health
Eval Program: HMRRP
Eval Source: CERS

Enforcement Action:

Site ID: 521994
Site Name: SAND CANYON MEDICAL OFFICE BUILDING
Site Address: 16300 SAND CANYON AV
Site City: IRVINE
Site Zip: 92618
Enf Action Date: 08-07-2015
Enf Action Type: Notice of Violation (Unified Program)
Enf Action Description: Notice of Violation Issued by the Inspector at the Time of Inspection
Enf Action Notes: Failure to Electronically Submit HMD/BEP.
Enf Action Division: Orange County Environmental Health
Enf Action Program: UNSPEC
Enf Action Source: CERS

Site ID: 521994
Site Name: SAND CANYON MEDICAL OFFICE BUILDING
Site Address: 16300 SAND CANYON AV
Site City: IRVINE
Site Zip: 92618
Enf Action Date: 09-18-2019
Enf Action Type: Notice of Violation (Unified Program)
Enf Action Description: Notice of Violation Issued by the Inspector at the Time of Inspection
Enf Action Notes: Not reported
Enf Action Division: Orange County Environmental Health
Enf Action Program: HMRRP
Enf Action Source: CERS

Affiliation:

Affiliation Type Desc: Operator
Entity Name: Sand Canyon Medical Office Building No. 1
Entity Title: Not reported
Affiliation Address: Not reported
Affiliation City: Not reported
Affiliation State: Not reported
Affiliation Country: Not reported
Affiliation Zip: Not reported
Affiliation Phone: (949) 644-0603

Affiliation Type Desc: CUPA District
Entity Name: Orange County Env Health
Entity Title: Not reported
Affiliation Address: 1241 East Dyer Road Suite 120
Affiliation City: Santa Ana

Map ID
Direction
Distance
Elevation

MAP FINDINGS

Site

Database(s)

EDR ID Number
EPA ID Number

SAND CANYON MEDICAL OFFICE BUILDING (Continued)

S124438043

Affiliation State: CA
Affiliation Country: Not reported
Affiliation Zip: 92705-5611
Affiliation Phone: (714) 433-6406

Affiliation Type Desc: Document Preparer
Entity Name: Brandon Williams
Entity Title: Not reported
Affiliation Address: Not reported
Affiliation City: Not reported
Affiliation State: Not reported
Affiliation Country: Not reported
Affiliation Zip: Not reported
Affiliation Phone: Not reported

Affiliation Type Desc: Facility Mailing Address
Entity Name: Mailing Address
Entity Title: Not reported
Affiliation Address: 1401 Avocado Avenue, Suite 901
Affiliation City: Newport Beach
Affiliation State: CA
Affiliation Country: Not reported
Affiliation Zip: 92692
Affiliation Phone: Not reported

Affiliation Type Desc: Parent Corporation
Entity Name: SAND CANYON MEDICAL OFFICE BUILDING
Entity Title: Not reported
Affiliation Address: Not reported
Affiliation City: Not reported
Affiliation State: Not reported
Affiliation Country: Not reported
Affiliation Zip: Not reported
Affiliation Phone: Not reported

Affiliation Type Desc: Identification Signer
Entity Name: Brandon Williams
Entity Title: Controller
Affiliation Address: Not reported
Affiliation City: Not reported
Affiliation State: Not reported
Affiliation Country: Not reported
Affiliation Zip: Not reported
Affiliation Phone: Not reported

Affiliation Type Desc: Environmental Contact
Entity Name: Brandon Williams
Entity Title: Not reported
Affiliation Address: 1401 Avocado Avenue, Suite 901
Affiliation City: Newport Beach
Affiliation State: CA
Affiliation Country: Not reported
Affiliation Zip: 92660
Affiliation Phone: Not reported

Affiliation Type Desc: Legal Owner
Entity Name: Sand Canyon Medical Office Building No. 1

Map ID
Direction
Distance
Elevation

MAP FINDINGS

Site

Database(s)

EDR ID Number
EPA ID Number

SAND CANYON MEDICAL OFFICE BUILDING (Continued)

S124438043

Entity Title: Not reported
Affiliation Address: 1401 Avocado Avenue, Suite 901
Affiliation City: Newport Beach
Affiliation State: CA
Affiliation Country: United States
Affiliation Zip: 92660
Affiliation Phone: (949) 644-0603

A35
Target
Property

HOAG HOSPITAL IRVINE
16200 SAND CANYON AVENUE
IRVINE, CA 92618

ECHO **1025892633**
N/A

Site 35 of 45 in cluster A

Actual:
152 ft.

ECHO:
Envid: 1025892633
Registry ID: 110008279077
DFR URL: <http://echo.epa.gov/detailed-facility-report?fid=110008279077>
Name: HOAG HOSPITAL IRVINE
Address: 16200 SAND CANYON AVENUE
City,State,Zip: IRVINE, CA 92618

A36
Target
Property

ORANGE COAST HEAD & NECK SURGERY
16100 SAND CANYON
IRVINE, CA 92619

HAZNET **S126092813**
HWTS **N/A**

Site 36 of 45 in cluster A

Actual:
152 ft.

HAZNET:
Name: ORANGE COAST HEAD & NECK SURGERY
Address: 16100 SAND CANYON
Address 2: Not reported
City,State,Zip: IRVINE, CA 92619
Contact: SHARON HART
Telephone: 9495779179
Mailing Name: Not reported
Mailing Address: PO BOX 53970

Year: 2019
Gepaid: CAC003041211
TSD EPA ID: CAD008252405
CA Waste Code: 134 - Aqueous solution with total organic residues less than 10 percent
Disposal Method: H061 - Fuel Blending Prior To Energy Recovery At Another Site
Tons: 0.00420

HWTS:
Name: ORANGE COAST HEAD & NECK SURGERY
Address: 16100 SAND CANYON
Address 2: SUITE 230
City,State,Zip: IRVINE, CA 92618
EPA ID: CAC003041211
Inactive Date: 01/29/2020
Create Date: 10/30/2019

Map ID
Direction
Distance
Elevation

MAP FINDINGS

Site

Database(s)

EDR ID Number
EPA ID Number

ORANGE COAST HEAD & NECK SURGERY (Continued)

S126092813

Last Act Date: 01/30/2020
Mailing Name: Not reported
Mailing Address: PO BOX 53970
Mailing Address 2: Not reported
Mailing City,State,Zip: IRVINE, CA 92619
Owner Name: ORANGE COAST HEAD & NECK SURGERY
Owner Address: PO BOX 53970
Owner Address 2: Not reported
Owner City,State,Zip: IRVINE, CA 92619
Contact Name: SHARON HART
Contact Address: PO BOX 53970
Contact Address 2: Not reported
City,State,Zip: IRVINE, CA 92619

A37 **HOAG MEM HOSP PRESBYTERIAN**
Target **16200 SAND CANYON AVE**
Property **IRVINE, CA 92618**

EMI **S113747596**
CERS **N/A**

Site 37 of 45 in cluster A

Actual:
152 ft.

EMI:
Name: HOAG MEM HOSP PRESBYTERIAN
Address: 16200 SAND CANYON AVE
City,State,Zip: IRVINE, CA 92618
Year: 2010
County Code: 30
Air Basin: SC
Facility ID: 158404
Air District Name: SC
SIC Code: 8062
Air District Name: SOUTH COAST AQMD
Community Health Air Pollution Info System: Not reported
Consolidated Emission Reporting Rule: Not reported
Total Organic Hydrocarbon Gases Tons/Yr: 0.178836487248833
Reactive Organic Gases Tons/Yr: 0.10932
Carbon Monoxide Emissions Tons/Yr: 0.09468
NOX - Oxides of Nitrogen Tons/Yr: 0.33411999999999997
SOX - Oxides of Sulphur Tons/Yr: 5.429999999999999E-3
Particulate Matter Tons/Yr: 5.2060000000000002E-2
Part. Matter 10 Micrometers and Smlr Tons/Yr:4.6138600000000002E-2

Name: HOAG MEM HOSP PRESBYTERIAN
Address: 16200 SAND CANYON AVE
City,State,Zip: IRVINE, CA 92618
Year: 2011
County Code: 30
Air Basin: SC
Facility ID: 158404
Air District Name: SC
SIC Code: 8062
Air District Name: SOUTH COAST AQMD
Community Health Air Pollution Info System: Not reported
Consolidated Emission Reporting Rule: Not reported
Total Organic Hydrocarbon Gases Tons/Yr: 0.360707695
Reactive Organic Gases Tons/Yr: 0.1903
Carbon Monoxide Emissions Tons/Yr: 0.28115
NOX - Oxides of Nitrogen Tons/Yr: 0.56687
SOX - Oxides of Sulphur Tons/Yr: 0.01144

Map ID
Direction
Distance
Elevation

MAP FINDINGS

Site

Database(s)

EDR ID Number
EPA ID Number

HOAG MEM HOSP PRESBYTERIAN (Continued)

S113747596

Particulate Matter Tons/Yr: 0.1312
Part. Matter 10 Micrometers and Smlr Tons/Yr:0.12532564

Name: HOAG MEM HOSP PRESBYTERIAN
Address: 16200 SAND CANYON AVE
City,State,Zip: IRVINE, CA 92618
Year: 2012
County Code: 30
Air Basin: SC
Facility ID: 158404
Air District Name: SC
SIC Code: 9999
Air District Name: SOUTH COAST AQMD
Community Health Air Pollution Info System: Not reported
Consolidated Emission Reporting Rule: Not reported
Total Organic Hydrocarbon Gases Tons/Yr: 0.45990747855
Reactive Organic Gases Tons/Yr: 0.24021
Carbon Monoxide Emissions Tons/Yr: 1.28349
NOX - Oxides of Nitrogen Tons/Yr: 0.88403
SOX - Oxides of Sulphur Tons/Yr: 0.00878
Particulate Matter Tons/Yr: 0.15136
Part. Matter 10 Micrometers and Smlr Tons/Yr:0.14536996

Name: HOAG MEM HOSP PRESBYTERIAN
Address: 16200 SAND CANYON AVE
City,State,Zip: IRVINE, CA 92618
Year: 2013
County Code: 30
Air Basin: SC
Facility ID: 158404
Air District Name: SC
SIC Code: 8062
Air District Name: SOUTH COAST AQMD
Community Health Air Pollution Info System: Not reported
Consolidated Emission Reporting Rule: Not reported
Total Organic Hydrocarbon Gases Tons/Yr: 0.70951727721
Reactive Organic Gases Tons/Yr: 0.43441
Carbon Monoxide Emissions Tons/Yr: 0.64312
NOX - Oxides of Nitrogen Tons/Yr: 0.54911
SOX - Oxides of Sulphur Tons/Yr: 0.00913
Particulate Matter Tons/Yr: 0.15268
Part. Matter 10 Micrometers and Smlr Tons/Yr:0.14648454

Name: HOAG MEM HOSP PRESBYTERIAN
Address: 16200 SAND CANYON AVE
City,State,Zip: IRVINE, CA 92618
Year: 2015
County Code: 30
Air Basin: SC
Facility ID: 158404
Air District Name: SC
SIC Code: 8062
Air District Name: SOUTH COAST AQMD
Community Health Air Pollution Info System: Not reported
Consolidated Emission Reporting Rule: Not reported
Total Organic Hydrocarbon Gases Tons/Yr: 0.82696998703
Reactive Organic Gases Tons/Yr: 0.5099288

Map ID
Direction
Distance
Elevation

MAP FINDINGS

Site

Database(s)

EDR ID Number
EPA ID Number

HOAG MEM HOSP PRESBYTERIAN (Continued)

S113747596

Carbon Monoxide Emissions Tons/Yr: 0.74604
NOX - Oxides of Nitrogen Tons/Yr: 0.89620062
SOX - Oxides of Sulphur Tons/Yr: 0.009764803
Particulate Matter Tons/Yr: 0.17527345
Part. Matter 10 Micrometers and Smllr Tons/Yr:0.1673233135

Name: HOAG MEM HOSP PRESBYTERIAN
Address: 16200 SAND CANYON AVE
City,State,Zip: IRVINE, CA 92618
Year: 2016
County Code: 30
Air Basin: SC
Facility ID: 158404
Air District Name: SC
SIC Code: 8011
Air District Name: SOUTH COAST AQMD
Community Health Air Pollution Info System: Not reported
Consolidated Emission Reporting Rule: Not reported
Total Organic Hydrocarbon Gases Tons/Yr: 0.55715795068
Reactive Organic Gases Tons/Yr: 0.28254
Carbon Monoxide Emissions Tons/Yr: 0.67
NOX - Oxides of Nitrogen Tons/Yr: 0.65
SOX - Oxides of Sulphur Tons/Yr: 0.009657
Particulate Matter Tons/Yr: 0.15593
Part. Matter 10 Micrometers and Smllr Tons/Yr:0.1491535

Name: HOAG MEM HOSP PRESBYTERIAN
Address: 16200 SAND CANYON AVE
City,State,Zip: IRVINE, CA 92618
Year: 2017
County Code: 30
Air Basin: SC
Facility ID: 158404
Air District Name: SC
SIC Code: 8011
Air District Name: SOUTH COAST AQMD
Community Health Air Pollution Info System: Not reported
Consolidated Emission Reporting Rule: Not reported
Total Organic Hydrocarbon Gases Tons/Yr: 0.60594199197
Reactive Organic Gases Tons/Yr: 0.30565
Carbon Monoxide Emissions Tons/Yr: 0.69
NOX - Oxides of Nitrogen Tons/Yr: 0.72
SOX - Oxides of Sulphur Tons/Yr: 0.00989
Particulate Matter Tons/Yr: 0.16605
Part. Matter 10 Micrometers and Smllr Tons/Yr:0.1590275

CERS:

Name: HOAG MEM HOSP PRESBYTERIAN
Address: 16200 SAND CANYON AVE
City,State,Zip: IRVINE, CA 92618
Site ID: 472545
CERS ID: 110058316727
CERS Description: US EPA Air Emission Inventory System (EIS)

Map ID
Direction
Distance
Elevation

MAP FINDINGS

Site

Database(s)

EDR ID Number
EPA ID Number

A38
Target
Property
PAR CENTER
16300 SAND CANYON AVENUE
IRVINE, CA 92707

HAZNET **S123636339**
HWTS **N/A**

Site 38 of 45 in cluster A

Actual:
152 ft.

HAZNET:
Name: PAR CENTER
Address: 16300 SAND CANYON AVENUE
Address 2: Not reported
City,State,Zip: IRVINE, CA 927070000
Contact: JEANETTE RASMUSSEN
Telephone: 7147532000
Mailing Name: Not reported
Mailing Address: 16300 SAND CANYON AVE FL 4

Year: 1993
Gepaid: CAL923045722
TSD EPA ID: CAD982524613
CA Waste Code: 541 - Photochemicals/photoprocessing waste
Disposal Method: -
Tons: 0.05

Additional Info:

Year: 1993
Gen EPA ID: CAL923045722

Shipment Date: 19931104
Creation Date: 9/12/1995 0:00:00
Receipt Date: Not reported
Manifest ID: 93166281
Trans EPA ID: CAL912352675
Trans Name: Not reported
Trans 2 EPA ID: Not reported
Trans 2 Name: Not reported
TSD EPA ID: CAD982524613
Trans Name: Not reported
TSD EPA ID: Not reported
TSD EPA Name: Not reported
Waste Code Description: 541 - Photochemicals / photo processing waste
RCRA Code: D011
Meth Code: - Not reported
Quantity Tons: 0.05
Waste Quantity: 12
Quantity Unit: G
Additional Code 1: Not reported
Additional Code 2: Not reported
Additional Code 3: Not reported
Additional Code 4: Not reported
Additional Code 5: Not reported

HWTS:

Name: PAR CENTER
Address: 16300 SAND CANYON AVENUE
Address 2: Not reported
City,State,Zip: IRVINE, CA 927070000
EPA ID: CAL923045722

Map ID
Direction
Distance
Elevation

MAP FINDINGS

Site

Database(s)

EDR ID Number
EPA ID Number

PAR CENTER (Continued)

S123636339

Inactive Date: 06/30/1998
Create Date: 10/30/1992
Last Act Date: 08/13/2008
Mailing Name: Not reported
Mailing Address: 16300 SAND CANYON AVE FL 4
Mailing Address 2: Not reported
Mailing City,State,Zip: IRVINE, CA 926183704
Owner Name: PAR CENTER
Owner Address: 16300 SAND CANYON AVE FL 4
Owner Address 2: Not reported
Owner City,State,Zip: IRVINE, CA 926183704
Contact Name: JEANETTE RASMUSSEN
Contact Address: INACT PER 98VQ FINAL NOTICE
Contact Address 2: - BATCH 4/27
City,State,Zip: IRVINE, CA 926183704

A39 **ORANGE COAST HEAD & NECK SURGERY**
Target **16100 SAND CANYON**
Property **IRVINE, CA 92618**

ECHO **1026021009**
N/A

Site 39 of 45 in cluster A

Actual:
152 ft.

ECHO:
Envid: 1026021009
Registry ID: 110070652583
DFR URL: <http://echo.epa.gov/detailed-facility-report?fid=110070652583>
Name: ORANGE COAST HEAD & NECK SURGERY
Address: 16100 SAND CANYON
City,State,Zip: IRVINE, CA 92618

A40 **IRVINE REGIONAL HOSPITAL**
Target **16200 SAND CANYON**
Property **IRVINE, CA 92618**

UST **U004316424**
N/A

Site 40 of 45 in cluster A

Actual:
152 ft.

ORANGE CO. UST:
Name: IRVINE REGIONAL HOSPITAL
Address: 16200 SAND CANYON
City,State,Zip: IRVINE 92618
Facility ID: FA24015

A41 **HOAG HOSPITAL IRVINE**
Target **16200 SAND CANYON AVE**
Property **IRVINE, CA 92618**

RCRA-SQG **1000256360**
SWEEPS UST **CAD982484164**
CA FID UST
FINDS
HIST CORTESE

Site 41 of 45 in cluster A

Actual:
152 ft.

RCRA-SQG:
Date form received by agency: 2009-04-02 00:00:00.0
Facility name: HOAG HOSPITAL IRVINE
Facility address: 16200 SAND CANYON AVE
IRVINE, CA 92618
EPA ID: CAD982484164
Mailing address: ONE HOAG DR

Map ID
Direction
Distance
Elevation

MAP FINDINGS

Site

Database(s)

EDR ID Number
EPA ID Number

HOAG HOSPITAL IRVINE (Continued)

1000256360

PO BOX 6100
NEWPORT BEACH, CA 92658-6100
Contact: WILLIAM D CADIEUX
Contact address: ONE HOAG DR PO BOX 6100
NEWPORT BEACH, CA 92658-6100
Contact country: US
Contact telephone: 949-764-4483
Contact email: BILL.CADIEUX@HOAGHOSPITAL.ORG
EPA Region: 09
Classification: Small Small Quantity Generator
Description: Handler: generates more than 100 and less than 1000 kg of hazardous waste during any calendar month and accumulates less than 6000 kg of hazardous waste at any time; or generates 100 kg or less of hazardous waste during any calendar month, and accumulates more than 1000 kg of hazardous waste at any time

Owner/Operator Summary:

Owner/operator name: HCP INC
Owner/operator address: 3760 KILROY AIRPORT WAY STE 300
LONG BEACH, CA 90806
Owner/operator country: US
Owner/operator telephone: Not reported
Owner/operator email: Not reported
Owner/operator fax: Not reported
Owner/operator extension: Not reported
Legal status: Private
Owner/Operator Type: Owner
Owner/Op start date: 1991-04-22 00:00:00.
Owner/Op end date: Not reported

Owner/operator name: HOAG MEMORIAL HOSPITAL PRESBYTERIAN
Owner/operator address: Not reported
Not reported
Owner/operator country: Not reported
Owner/operator telephone: Not reported
Owner/operator email: Not reported
Owner/operator fax: Not reported
Owner/operator extension: Not reported
Legal status: Private
Owner/Operator Type: Operator
Owner/Op start date: 2009-02-20 00:00:00.
Owner/Op end date: Not reported

Handler Activities Summary:

U.S. importer of hazardous waste: No
Mixed waste (haz. and radioactive): No
Recycler of hazardous waste: No
Transporter of hazardous waste: No
Treater, storer or disposer of HW: No
Underground injection activity: No
On-site burner exemption: No
Furnace exemption: No
Used oil fuel burner: No
Used oil processor: No
Used oil refiner: No
Used oil fuel marketer to burner: No

Map ID
Direction
Distance
Elevation

MAP FINDINGS

Site

Database(s)

EDR ID Number
EPA ID Number

HOAG HOSPITAL IRVINE (Continued)

1000256360

Used oil Specification marketer: No
Used oil transfer facility: No
Used oil transporter: No

Historical Generators:

Date form received by agency: 1990-03-19 00:00:00.0
Site name: IRVINE MEDICAL CENTER
Classification: Small Quantity Generator

Hazardous Waste Summary:

. Waste code: D001
. Waste name: IGNITABLE WASTE

. Waste code: D002
. Waste name: CORROSIVE WASTE

. Waste code: D003
. Waste name: REACTIVE WASTE

. Waste code: D006
. Waste name: CADMIUM

. Waste code: D007
. Waste name: CHROMIUM

. Waste code: D008
. Waste name: LEAD

. Waste code: D011
. Waste name: SILVER

. Waste code: F003
. Waste name: THE FOLLOWING SPENT NONHALOGENATED SOLVENTS: XYLENE, ACETONE, ETHYL ACETATE, ETHYL BENZENE, ETHYL ETHER, METHYL ISOBUTYL KETONE, N-BUTYL ALCOHOL, CYCLOHEXANONE, AND METHANOL; ALL SPENT SOLVENT MIXTURES/BLENDS CONTAINING, BEFORE USE, ONLY THE ABOVE SPENT NONHALOGENATED SOLVENTS; AND ALL SPENT SOLVENT MIXTURES/BLENDS CONTAINING, BEFORE USE, ONE OR MORE OF THE ABOVE NONHALOGENATED SOLVENTS, AND A TOTAL OF TEN PERCENT OR MORE (BY VOLUME) OF ONE OR MORE OF THOSE SOLVENTS LISTED IN F001, F002, F004, AND F005; AND STILL BOTTOMS FROM THE RECOVERY OF THESE SPENT SOLVENTS AND SPENT SOLVENT MIXTURES.

. Waste code: P030
. Waste name: CYANIDES (SOLUBLE CYANIDE SALTS), NOT OTHERWISE SPECIFIED

. Waste code: U010
. Waste name: AZIRINO [2',3':3,4]PYRROLO[1,2-A]INDOLE-4,7-DIONE, 6-AMINO-8-[[[(AMINOCARBONYL)OXY]METHYL]-1,1A,2,8,8A,8B-HEXAHYDRO-8A-MET HOXY-5-METHYL-, [1AS-(1AALPHA, 8BETA, 8AALPHA, 8BALPHA)]- (OR) MITOMYCIN C

. Waste code: U058
. Waste name: 2H-1,3,2-OXAZAPHOSPHORIN-2-AMINE, N,N-BIS(2-CHLOROETHYL)TETRAHYDRO-, 2-OXIDE (OR) CYCLOPHOSPHAMIDE

Map ID
Direction
Distance
Elevation

MAP FINDINGS

Site

Database(s)

EDR ID Number
EPA ID Number

HOAG HOSPITAL IRVINE (Continued)

1000256360

- . Waste code: U069
- . Waste name: 1,2-BENZENEDICARBOXYLIC ACID, DIBUTYL ESTER (OR) DIBUTYL PHTHALATE

- . Waste code: U132
- . Waste name: HEXACHLOROPHENE (OR) PHENOL, 2,2'-METHYLENEBIS[3,4,6-TRICHLORO-

Violation Status: No violations found

SWEEPS UST:

Name: IRVINE MEDICAL CENTER
Address: 16200 SAND CANYON RD
City: IRVINE
Status: Active
Comp Number: 10163
Number: 9
Board Of Equalization: Not reported
Referral Date: 09-30-92
Action Date: 09-15-92
Created Date: 02-29-88
Owner Tank Id: Not reported
SWRCB Tank Id: 30-000-010163-000001
Tank Status: A
Capacity: 3000
Active Date: Not reported
Tank Use: M.V. FUEL
STG: P
Content: DIESEL
Number Of Tanks: 1

CA FID UST:

Facility ID: 30009810
Regulated By: UTNKA
Regulated ID: Not reported
Cortese Code: Not reported
SIC Code: Not reported
Facility Phone: 7147532329
Mail To: Not reported
Mailing Address: 16200 SAND CYN AVE ATTN: G
Mailing Address 2: Not reported
Mailing City,St,Zip: IRVINE 92718
Contact: Not reported
Contact Phone: Not reported
DUNs Number: Not reported
NPDES Number: Not reported
EPA ID: Not reported
Comments: Not reported
Status: Active

FINDS:

Registry ID: 110058316727

Click Here:

Environmental Interest/Information System:

AIR EMISSIONS CLASSIFICATION UNKNOWN

Registry ID: 110008279077

Map ID
Direction
Distance
Elevation

MAP FINDINGS

Site

Database(s)

EDR ID Number
EPA ID Number

HOAG HOSPITAL IRVINE (Continued)

1000256360

Click Here:

Environmental Interest/Information System:

AIR EMISSIONS CLASSIFICATION UNKNOWN
California Hazardous Waste Tracking System - Datamart (HWTS-DATAMART)
provides California with information on hazardous waste shipments for
generators, transporters, and treatment, storage, and disposal
facilities.

RCRAInfo is a national information system that supports the Resource
Conservation and Recovery Act (RCRA) program through the tracking of
events and activities related to facilities that generate, transport,
and treat, store, or dispose of hazardous waste. RCRAInfo allows RCRA
program staff to track the notification, permit, compliance, and
corrective action activities required under RCRA.

[Click this hyperlink](#) while viewing on your computer to access
additional FINDS: detail in the EDR Site Report.

HIST CORTESE:

edr_fname: HEXCO, INC
edr_fadd1: 16200
City,State,Zip: IRVINE, CA 92714
Region: CORTESE
Facility County Code: 30
Reg By: LTNKA
Reg Id: 083000525T

A42 IRVINE MEDICAL CENTER /AMI
Target 16178 1/2 SAND CANYON AVE.
Property IRVINE, CA 92718

EMI S106833150
N/A

Site 42 of 45 in cluster A

Actual:
152 ft.

EMI:
Name: IRVINE MEDICAL CENTER /AMI
Address: 16178 1/2 SAND CANYON AVE.
City,State,Zip: IRVINE, CA 92718
Year: 1990
County Code: 30
Air Basin: SC
Facility ID: 72951
Air District Name: SC
SIC Code: 8011
Air District Name: SOUTH COAST AQMD
Community Health Air Pollution Info System: Not reported
Consolidated Emission Reporting Rule: Not reported
Total Organic Hydrocarbon Gases Tons/Yr: 0
Reactive Organic Gases Tons/Yr: 0
Carbon Monoxide Emissions Tons/Yr: 0
NOX - Oxides of Nitrogen Tons/Yr: 1
SOX - Oxides of Sulphur Tons/Yr: 0
Particulate Matter Tons/Yr: 0
Part. Matter 10 Micrometers and Smlr Tons/Yr:0

Map ID
Direction
Distance
Elevation

MAP FINDINGS

Site

Database(s)

EDR ID Number
EPA ID Number

A43
Target
Property

SURGERY CENTER ON SAND CANYON SHADY CANYON EXIT
16300 SAND CANYON AVE STE 901
IRVINE, CA 92618

HAZNET S123631727
HWTS N/A

Site 43 of 45 in cluster A

Actual:
152 ft.

HAZNET:
Name: SURGERY CENTER ON SAND CANYON SHADY CANYON EXIT
Address: 16300 SAND CANYON AVE STE 901
Address 2: Not reported
City,State,Zip: IRVINE, CA 926183709
Contact: JESSICA SCARABINO
Telephone: 9494538600
Mailing Name: Not reported
Mailing Address: 16300 SAND CANYON AVE STE 901

Year: 2019
Gepaid: CAL000400407
TSD EPA ID: CAD008364432
CA Waste Code: 311 - Pharmaceutical waste
Disposal Method: H141 - Storage, Bulking, And/Or Transfer Off Site--No Treatment/Reovery (H010-H129) Or (H131-H135)
Tons: 0.03200

Year: 2017
Gepaid: CAL000400407
TSD EPA ID: CAD008364432
CA Waste Code: 311 - Pharmaceutical waste
Disposal Method: H141 - Storage, Bulking, And/Or Transfer Off Site--No Treatment/Reovery (H010-H129) Or (H131-H135)
Tons: 0.0365

Year: 2016
Gepaid: CAL000400407
TSD EPA ID: CAD008364432
CA Waste Code: 311 - Pharmaceutical waste
Disposal Method: H141 - Storage, Bulking, And/Or Transfer Off Site--No Treatment/Reovery (H010-H129) Or (H131-H135)
Tons: 0.088

Year: 2015
Gepaid: CAL000400407
TSD EPA ID: CAD008364432
CA Waste Code: 311 - Pharmaceutical waste
Disposal Method: H141 - Storage, Bulking, And/Or Transfer Off Site--No Treatment/Reovery (H010-H129) Or (H131-H135)
Tons: 0.105

Additional Info:

Year: 2015
Gen EPA ID: CAL000400407

Shipment Date: 20150722
Creation Date: 9/25/2015 22:15:23
Receipt Date: 20150729
Manifest ID: 007428501FLE
Trans EPA ID: MNS000110924
Trans Name: STERICYCLE SPECIALTY WASTE SOLUTIONS INC

Map ID
Direction
Distance
Elevation

MAP FINDINGS

Site

Database(s)

EDR ID Number
EPA ID Number

SURGERY CENTER ON SAND CANYON SHADY CANYON EXIT (Continued)

S123631727

Trans 2 EPA ID: CAD983649880
Trans 2 Name: PSC ENVIRONMENTAL SERVICES LP
TSDf EPA ID: CAD008364432
Trans Name: RHO CHEM LLC
TSDf Alt EPA ID: Not reported
TSDf Alt Name: Not reported
Waste Code Description: 311 - Pharmaceutical waste
RCRA Code: D024
Meth Code: H141 - Storage, Bulking, And/Or Transfer Off Site--No Treatment/Reovery (H010-H129) Or (H131-H135)

Quantity Tons: 0.048
Waste Quantity: 96
Quantity Unit: P
Additional Code 1: D022
Additional Code 2: D007
Additional Code 3: D005
Additional Code 4: D001
Additional Code 5: Not reported

Shipment Date: 20150123
Creation Date: 4/21/2015 22:15:02
Receipt Date: 20150202
Manifest ID: 007332362FLE
Trans EPA ID: MNS000110924
Trans Name: STERICYCLE SPECIALTY WASTE SOLUTIONS INC
Trans 2 EPA ID: CAD983649880
Trans 2 Name: PSC ENVIRONMENTAL SERVICES LP
TSDf EPA ID: CAD008364432
Trans Name: RHO CHEM LLC
TSDf Alt EPA ID: Not reported
TSDf Alt Name: Not reported
Waste Code Description: 311 - Pharmaceutical waste
RCRA Code: D024
Meth Code: H141 - Storage, Bulking, And/Or Transfer Off Site--No Treatment/Reovery (H010-H129) Or (H131-H135)

Quantity Tons: 0.057
Waste Quantity: 114
Quantity Unit: P
Additional Code 1: D022
Additional Code 2: D007
Additional Code 3: D005
Additional Code 4: D001
Additional Code 5: Not reported

Additional Info:

Year: 2016
Gen EPA ID: CAL000400407

Shipment Date: 20150722
Creation Date: 9/25/2015 22:15:23
Receipt Date: 20150729
Manifest ID: 007428501FLE
Trans EPA ID: MNS000110924
Trans Name: STERICYCLE SPECIALTY WASTE SOLUTIONS INC
Trans 2 EPA ID: CAD983649880
Trans 2 Name: PSC ENVIRONMENTAL SERVICES LP
TSDf EPA ID: CAD008364432

Map ID
Direction
Distance
Elevation

MAP FINDINGS

Site

Database(s)

EDR ID Number
EPA ID Number

SURGERY CENTER ON SAND CANYON SHADY CANYON EXIT (Continued)

S123631727

Trans Name: RHO CHEM LLC
TSDf Alt EPA ID: Not reported
TSDf Alt Name: Not reported
Waste Code Description: 311 - Pharmaceutical waste
RCRA Code: D024
Meth Code: H141 - Storage, Bulking, And/Or Transfer Off Site--No Treatment/Reovery (H010-H129) Or (H131-H135)
Quantity Tons: 0.048
Waste Quantity: 96
Quantity Unit: P
Additional Code 1: D022
Additional Code 2: D007
Additional Code 3: D005
Additional Code 4: D001
Additional Code 5: Not reported

Shipment Date: 20150123
Creation Date: 4/21/2015 22:15:02
Receipt Date: 20150202
Manifest ID: 007332362FLE
Trans EPA ID: MNS000110924
Trans Name: STERICYCLE SPECIALTY WASTE SOLUTIONS INC
Trans 2 EPA ID: CAD983649880
Trans 2 Name: PSC ENVIRONMENTAL SERVICES LP
TSDf EPA ID: CAD008364432
Trans Name: RHO CHEM LLC
TSDf Alt EPA ID: Not reported
TSDf Alt Name: Not reported
Waste Code Description: 311 - Pharmaceutical waste
RCRA Code: D024
Meth Code: H141 - Storage, Bulking, And/Or Transfer Off Site--No Treatment/Reovery (H010-H129) Or (H131-H135)

Quantity Tons: 0.057
Waste Quantity: 114
Quantity Unit: P
Additional Code 1: D022
Additional Code 2: D007
Additional Code 3: D005
Additional Code 4: D001
Additional Code 5: Not reported

Additional Info:
Year: 2017
Gen EPA ID: CAL000400407

Shipment Date: 20171004
Creation Date: 5/17/2018 18:30:51
Receipt Date: 20171006
Manifest ID: 009169356FLE
Trans EPA ID: MNS000110924
Trans Name: STERICYCLE SPECIALTY WASTE SOLUTIONS INC
Trans 2 EPA ID: CAR000217554
Trans 2 Name: CRUZ CONTAINERS LOGISTICS INC
TSDf EPA ID: CAD008364432
Trans Name: RHO CHEM LLC
TSDf Alt EPA ID: Not reported
TSDf Alt Name: Not reported

Map ID
Direction
Distance
Elevation

MAP FINDINGS

Site

Database(s)

EDR ID Number
EPA ID Number

SURGERY CENTER ON SAND CANYON SHADY CANYON EXIT (Continued)

S123631727

Waste Code Description: 311 - Pharmaceutical waste
RCRA Code: D024
Meth Code: H141 - Storage, Bulking, And/Or Transfer Off Site--No Treatment/Reovery (H010-H129) Or (H131-H135)
Quantity Tons: 0.0365
Waste Quantity: 73
Quantity Unit: P
Additional Code 1: D022
Additional Code 2: D007
Additional Code 3: D005
Additional Code 4: D001
Additional Code 5: Not reported

HWTS:

Name: SURGERY CENTER ON SAND CANYON SHADY CANYON EXIT
Address: 16300 SAND CANYON AVE STE 901
Address 2: Not reported
City,State,Zip: IRVINE, CA 926183709
EPA ID: CAL000400407
Inactive Date: Not reported
Create Date: 09/12/2014
Last Act Date: 08/19/2019
Mailing Name: Not reported
Mailing Address: 16300 SAND CANYON AVE STE 901
Mailing Address 2: Not reported
Mailing City,State,Zip: IRVINE, CA 926183709
Owner Name: JAMES P LIN
Owner Address: 16300 SAND CANYON AVE STE 901
Owner Address 2: Not reported
Owner City,State,Zip: IRVINE, CA 926183709
Contact Name: JESSICA SCARABINO
Contact Address: 16300 SAND CANYON AVE STE 901
Contact Address 2: Not reported
City,State,Zip: IRVINE, CA 92618

NAICS:

EPA ID: CAL000400407
Create Date: 2014-09-12 15:42:37
NAICS Code: 621493
NAICS Description: Freestanding Ambulatory Surgical and Emergency Centers
Issued EPA ID Date: 2014-09-12 15:42:37
Inactive Date: Not reported
Facility Name: SURGERY CENTER ON SAND CANYON SHADY CANYON EXIT
Facility Address: 16300 SAND CANYON AVE STE 901
Facility Address 2: Not reported
Facility City: IRVINE
Facility County: 30
Facility State: CA
Facility Zip: 926183709

MAP FINDINGS

Map ID Direction Distance Elevation		Database(s)	EDR ID Number EPA ID Number
--	--	-------------	--------------------------------

A44 Target Property	HOAG HOSPITAL IRVINE 16200 SAND CANYON AVENUE IRVINE, CA 92618	CERS	S126139898 N/A
--	---	-------------	---------------------------------

Site 44 of 45 in cluster A

Actual: 152 ft.

CERS:

Name:	HOAG HOSPITAL IRVINE
Address:	16200 SAND CANYON AVENUE
City,State,Zip:	IRVINE, CA 92618-3701
Site ID:	474010
CERS ID:	110008279077
CERS Description:	US EPA Air Emission Inventory System (EIS)

Affiliation:

Affiliation Type Desc:	Environmental Contact
Entity Name:	WILLIAM D CADIEUX
Entity Title:	Not reported
Affiliation Address:	1 HOAG DRIVEPOBOX 6100
Affiliation City:	NEWPORTBEACH
Affiliation State:	CA
Affiliation Country:	Not reported
Affiliation Zip:	Not reported
Affiliation Phone:	Not reported

A45 Target Property	HOAG ORTHOPEDIC INSTITUTE 16250 SAND CANYON AVE IRVINE, CA 92618	FINDS ECHO	1014672937 N/A
--	---	-----------------------------	---------------------------------

Site 45 of 45 in cluster A

Actual: 152 ft.

FINDS:

Registry ID:	110043414926
--------------	--------------

Click Here:

Environmental Interest/Information System:

RCRAInfo is a national information system that supports the Resource Conservation and Recovery Act (RCRA) program through the tracking of events and activities related to facilities that generate, transport, and treat, store, or dispose of hazardous waste. RCRAInfo allows RCRA program staff to track the notification, permit, compliance, and corrective action activities required under RCRA.

[Click this hyperlink](#) while viewing on your computer to access additional FINDS: detail in the EDR Site Report.

ECHO:

Envid:	1014672937
Registry ID:	110043414926
DFR URL:	http://echo.epa.gov/detailed-facility-report?fid=110043414926
Name:	HOAG ORTHOPEDIC INSTITUTE
Address:	16250 SAND CANYON AVE
City,State,Zip:	IRVINE, CA 92618

MAP FINDINGS

Map ID
 Direction
 Distance
 Elevation

Site

Database(s)

EDR ID Number
 EPA ID Number

46
 NNW
 < 1/8
 0.002 mi.
 13 ft.

HOAG HEALTH CENTER IRVINE SAND CANYON
16405 SAND CANYON AVE
IRVINE, CA 92618

CERS HAZ WASTE
HAZNET
CERS
HWTS

S123078144
N/A

Relative:
Lower

Actual:
150 ft.

CERS HAZ WASTE:

Name: HOAG HEALTH CENTER-IRVINE SAND CANYON 16405
 Address: 16405 SAND CANYON AVE STE 230
 City,State,Zip: IRVINE, CA 92618
 Site ID: 432940
 CERS ID: 10754674
 CERS Description: Hazardous Waste Generator

HAZNET:

Name: HOAG HEALTH CENTER IRVINE SAND CANYON
 Address: 16405 SAND CANYON AVE
 Address 2: Not reported
 City,State,Zip: IRVINE, CA 92618
 Contact: MONICA D DANG
 Telephone: 9497648030
 Mailing Name: Not reported
 Mailing Address: PO BOX 6100

 Year: 2017
 Gepaid: CAL000416947
 TSD EPA ID: CAT080013352
 CA Waste Code: 221 - Waste oil and mixed oil
 Disposal Method: H039 - Other Recovery Of Reclamation For Reuse Including Acid
 Regeneration, Organics Recovery Ect
 Tons: 0.418

Additional Info:

Year: 2017
 Gen EPA ID: CAL000416947

 Shipment Date: 20170508
 Creation Date: 5/17/2018 18:31:11
 Receipt Date: 20170510
 Manifest ID: 017035959JJK
 Trans EPA ID: CAR000188201
 Trans Name: ENVIROSERV
 Trans 2 EPA ID: Not reported
 Trans 2 Name: Not reported
 TSD EPA ID: CAT080013352
 Trans Name: DEMENNO KERDOON
 TSD EPA Alt EPA ID: Not reported
 TSD EPA Alt Name: Not reported
 Waste Code Description: 221 - Waste oil and mixed oil
 RCRA Code: Not reported
 Meth Code: H039 - Other Recovery Of Reclamation For Reuse Including Acid
 Regeneration, Organics Recovery Ect

 Quantity Tons: 0.418
 Waste Quantity: 110
 Quantity Unit: G
 Additional Code 1: Not reported
 Additional Code 2: Not reported

Map ID
Direction
Distance
Elevation

MAP FINDINGS

Site

Database(s)

EDR ID Number
EPA ID Number

HOAG HEALTH CENTER IRVINE SAND CANYON (Continued)

S123078144

Additional Code 3: Not reported
Additional Code 4: Not reported
Additional Code 5: Not reported

CERS:

Name: HOAG HEALTH CENTER-IRVINE SAND CANYON 16405
Address: 16405 SAND CANYON AVE STE 230
City,State,Zip: IRVINE, CA 92618
Site ID: 432940
CERS ID: 10754674
CERS Description: Chemical Storage Facilities

Violations:

Site ID: 432940
Site Name: Hoag Health Center-Irvine Sand Canyon 16405
Violation Date: 09-12-2019
Citation: HSC 6.95 25508(a)(1) - California Health and Safety Code, Chapter 6.95, Section(s) 25508(a)(1)
Violation Description: Failure to complete and electronically submit a site map with all required content.
Violation Notes: OBSERVATION: The business failed to complete and electronically submit a site map with all required content including: north orientation, loading area, internal roads, adjacent streets, storm and sewer drains, emergency shut offs, hazardous materials/waste storage areas and emergency response equipment (fire hydrants/spill kits).
CORRECTIVE ACTION: Complete and electronically submit a site map with all required content within 30 days.
Violation Division: Orange County Environmental Health
Violation Program: HMRRP
Violation Source: CERS

Evaluation:

Eval General Type: Compliance Evaluation Inspection
Eval Date: 09-11-2019
Violations Found: Yes
Eval Type: Routine done by local agency
Eval Notes: On site for a routine hazardous materials and Hazardous Materials Business Emergency Plan (HMBEP) inspection. Consent to enter and conduct inspection activities was provided by _ . Verified the business owner information and the site map. The following materials were observed in amounts that meet or exceed the minimum volumes required for disclosure as outlined in the Health and Safety Code: - oxygen (L), 3000 gal - diesel, 275 gal Assisted operator with CERS submittal on site. A copy of the inspection report will be mailed or emailed to Dang, Monica <monica.dang@hoag.org>.
Eval Division: Orange County Environmental Health
Eval Program: HMRRP
Eval Source: CERS

Eval General Type: Compliance Evaluation Inspection
Eval Date: 09-11-2019
Violations Found: No
Eval Type: Routine done by local agency
Eval Notes: On site for a routine hazardous waste inspection. Consent to enter and conduct inspection activities was provided by Monica Dang, Licensing & Safety Officer. Facility is a small quantity generator. Walked the facility, including the dumpster area. No wastes were observed during

Map ID
Direction
Distance
Elevation

MAP FINDINGS

Site

Database(s)

EDR ID Number
EPA ID Number

HOAG HEALTH CENTER IRVINE SAND CANYON (Continued)

S123078144

the inspection. Employees were reported to be trained and emergency contact phone numbers are posted. Business ownership and number of employees were verified. No violations were observed during the inspection. A copy of the inspection report will be mailed or emailed to Dang, Monica <monica.dang@hoag.org>.

Eval Division: Orange County Environmental Health
Eval Program: HW
Eval Source: CERS

Affiliation:

Affiliation Type Desc: Facility Mailing Address
Entity Name: Mailing Address
Entity Title: Not reported
Affiliation Address: 16405 Sand Canyon Avenue, Suite 230
Affiliation City: Irvine
Affiliation State: CA
Affiliation Country: Not reported
Affiliation Zip: 92618
Affiliation Phone: Not reported

Affiliation Type Desc: Identification Signer
Entity Name: Allison Taylor
Entity Title: Environment of Care Compliance Officer
Affiliation Address: Not reported
Affiliation City: Not reported
Affiliation State: Not reported
Affiliation Country: Not reported
Affiliation Zip: Not reported
Affiliation Phone: Not reported

Affiliation Type Desc: Environmental Contact
Entity Name: Allison Taylor
Entity Title: Not reported
Affiliation Address: One Hoag Drive
Affiliation City: NEWPORT BEACH
Affiliation State: CA
Affiliation Country: Not reported
Affiliation Zip: 92663
Affiliation Phone: Not reported

Affiliation Type Desc: Legal Owner
Entity Name: HOAG MEMORIAL HOSPITAL PRESBYTERIAN
Entity Title: Not reported
Affiliation Address: One Hoag Drive
Affiliation City: Newport Beach
Affiliation State: CA
Affiliation Country: United States
Affiliation Zip: 92663
Affiliation Phone: (949) 764-4624

Affiliation Type Desc: CUPA District
Entity Name: Orange County Env Health
Entity Title: Not reported
Affiliation Address: 1241 East Dyer Road Suite 120
Affiliation City: Santa Ana
Affiliation State: CA
Affiliation Country: Not reported

Map ID
Direction
Distance
Elevation

MAP FINDINGS

Site

Database(s)

EDR ID Number
EPA ID Number

HOAG HEALTH CENTER IRVINE SAND CANYON (Continued)

S123078144

Affiliation Zip: 92705-5611
Affiliation Phone: (714) 433-6406

Affiliation Type Desc: Document Preparer
Entity Name: Allison Taylor
Entity Title: Not reported
Affiliation Address: Not reported
Affiliation City: Not reported
Affiliation State: Not reported
Affiliation Country: Not reported
Affiliation Zip: Not reported
Affiliation Phone: Not reported

Affiliation Type Desc: Operator
Entity Name: Hoag Health Center-Irvine Sand Canyon
Entity Title: Not reported
Affiliation Address: Not reported
Affiliation City: Not reported
Affiliation State: Not reported
Affiliation Country: Not reported
Affiliation Zip: Not reported
Affiliation Phone: (949) 764-4624

Affiliation Type Desc: Parent Corporation
Entity Name: HOAG MEMORIAL HOSPITAL
Entity Title: Not reported
Affiliation Address: Not reported
Affiliation City: Not reported
Affiliation State: Not reported
Affiliation Country: Not reported
Affiliation Zip: Not reported
Affiliation Phone: Not reported

Affiliation Type Desc: Property Owner
Entity Name: Hoag Memorial Hospital Presbyterian
Entity Title: Not reported
Affiliation Address: One Hoag Drive
Affiliation City: Newport Beach
Affiliation State: CA
Affiliation Country: United States
Affiliation Zip: 92663
Affiliation Phone: (949) 764-4624

HWTS:

Name: HOAG HEALTH CENTER IRVINE SAND CANYON
Address: 16405 SAND CANYON AVE
Address 2: Not reported
City,State,Zip: IRVINE, CA 92618
EPA ID: CAL000416947
Inactive Date: Not reported
Create Date: 05/10/2016
Last Act Date: 09/19/2019
Mailing Name: Not reported
Mailing Address: PO BOX 6100
Mailing Address 2: 1 HOAG DR
Mailing City,State,Zip: NEWPORT BEACH, CA 926586100

Map ID
Direction
Distance
Elevation

MAP FINDINGS

Site

Database(s)

EDR ID Number
EPA ID Number

HOAG HEALTH CENTER IRVINE SAND CANYON (Continued)

S123078144

Owner Name: HOAG MEMORIAL HOSPITAL PRESBYTERIAN
Owner Address: PO BOX 6100
Owner Address 2: 1 HOAG DR
Owner City,State,Zip: NEWPORT BEACH, CA 926586100
Contact Name: MONICA D DANG
Contact Address: ONE HOAG DR PO BOX 6100
Contact Address 2: PO BOX 6100
City,State,Zip: NEWPORT BEACH, CA 92658

NAICS:

EPA ID: CAL000416947
Create Date: 2016-05-10 11:37:39
NAICS Code: 623311
NAICS Description: Continuing Care Retirement Communities
Issued EPA ID Date: 2016-05-10 11:37:39
Inactive Date: Not reported
Facility Name: HOAG HEALTH CENTER IRVINE SAND CANYON
Facility Address: 16405 SAND CANYON AVE
Facility Address 2: Not reported
Facility City: IRVINE
Facility County: 30
Facility State: CA
Facility Zip: 92618

B47
West
< 1/8
0.019 mi.
99 ft.

HOAG HEALTH CENTER-IRVINE SAND CANYON
16305 SAND CANYON AVE
IRVINE, CA 92618

RCRA NonGen / NLR **1024865134**
CAL000433703

Site 1 of 2 in cluster B

Relative:
Lower

RCRA NonGen / NLR:

Actual:
148 ft.

Date form received by agency: 2018-02-15 00:00:00.0
Facility name: HOAG HEALTH CENTER-IRVINE SAND CANYON
Facility address: 16305 SAND CANYON AVE
IRVINE, CA 92618
EPA ID: CAL000433703
Mailing address: ONE HOAG DR
NEWPORT BEACH, CA 92658
Contact: ALLISON TAYLOR
Contact address: ONE HOAG DR
NEWPORT BEACH, CA 92658
Contact country: Not reported
Contact telephone: 949-765-1470
Contact email: ALLISON.TAYLOR@HOAG.ORG
EPA Region: 09
Classification: Non-Generator
Description: Handler: Non-Generators do not presently generate hazardous waste

Owner/Operator Summary:

Owner/operator name: HOAG MEMORIAL HOSPITAL PRESBYTERIAN
Owner/operator address: ONE HOAG DR
NEWPORT BEACH, CA 92658
Owner/operator country: Not reported
Owner/operator telephone: 767-764-4624
Owner/operator email: Not reported
Owner/operator fax: Not reported
Owner/operator extension: Not reported

Map ID
Direction
Distance
Elevation

MAP FINDINGS

Site

Database(s)

EDR ID Number
EPA ID Number

HOAG HEALTH CENTER-IRVINE SAND CANYON (Continued)

1024865134

Legal status: Other
Owner/Operator Type: Owner
Owner/Op start date: Not reported
Owner/Op end date: Not reported

Owner/operator name: ALLISON TAYLOR
Owner/operator address: ONE HOAG DR
NEWPORT BEACH, CA 92658

Owner/operator country: Not reported
Owner/operator telephone: 949-765-1470
Owner/operator email: Not reported
Owner/operator fax: Not reported
Owner/operator extension: Not reported
Legal status: Other
Owner/Operator Type: Operator
Owner/Op start date: Not reported
Owner/Op end date: Not reported

Handler Activities Summary:

U.S. importer of hazardous waste: No
Mixed waste (haz. and radioactive): No
Recycler of hazardous waste: No
Transporter of hazardous waste: No
Treater, storer or disposer of HW: No
Underground injection activity: No
On-site burner exemption: No
Furnace exemption: No
Used oil fuel burner: No
Used oil processor: No
User oil refiner: No
Used oil fuel marketer to burner: No
Used oil Specification marketer: No
Used oil transfer facility: No
Used oil transporter: No

Violation Status: No violations found

B48 **HOAG HEALTH CENTER-IRVINE SAND CANYON 16305** **CERS HAZ WASTE** **S124446657**
West **16305 SAND CANYON AVE STE 100** **N/A**
< 1/8 **IRVINE, CA 92618**

0.019 mi.
99 ft. **Site 2 of 2 in cluster B**

Relative: CERS HAZ WASTE:
Lower Name: HOAG HEALTH CENTER-IRVINE SAND CANYON 16305
Address: 16305 SAND CANYON AVE STE 100
Actual: City,State,Zip: IRVINE, CA 92618
148 ft. Site ID: 434659
CERS ID: 10754680
CERS Description: Hazardous Waste Generator

Violations:
Site ID: 434659
Site Name: Hoag Health Center-Irvine Sand Canyon 16305
Violation Date: 09-12-2019
Citation: 22 CCR 12 66262.34(f) - California Code of Regulations, Title 22,
Chapter 12, Section(s) 66262.34(f)
Violation Description: Failure to properly label hazardous waste accumulation containers and portable tanks with the following requirements: "Hazardous Waste",

Map ID
Direction
Distance
Elevation

MAP FINDINGS

Site

Database(s)

EDR ID Number
EPA ID Number

HOAG HEALTH CENTER-IRVINE SAND CANYON 16305 (Continued)

S124446657

Violation Notes: name and address of the generator, physical and chemical characteristics of the Hazardous Waste, and starting accumulation date.
OBSERVATION: The small black containers of medicine/RCRA waste located in the exterior hazardous waste storage area was observed without the following information on the label: generator's name and address.
CORRECTIVE ACTION: Submit photos to the CUPA demonstrating that the container listed above has been properly labeled.

Violation Division: Orange County Environmental Health
Violation Program: HW
Violation Source: CERS

Evaluation:
Eval General Type: Compliance Evaluation Inspection
Eval Date: 09-11-2019
Violations Found: Yes
Eval Type: Routine done by local agency
Eval Notes: On site for a routine hazardous waste inspection. Consent to enter and conduct inspection activities was provided by Monica Dang, Licensing & Safety Officer. Facility is a small quantity generator. Walked the facility, including the dumpster area. Hazardous waste containers were observed closed and no signs of unauthorized releases. Employees were reported to be trained and emergency contact phone numbers are posted. Business ownership and number of employees were verified. A copy of the inspection report will be mailed or emailed to Dang, Monica <monica.dang@hoag.org>.

Eval Division: Orange County Environmental Health
Eval Program: HW
Eval Source: CERS

Affiliation:
Affiliation Type Desc: Facility Mailing Address
Entity Name: Mailing Address
Entity Title: Not reported
Affiliation Address: 16305 Sand Canyon Ste 100
Affiliation City: Irvine
Affiliation State: CA
Affiliation Country: Not reported
Affiliation Zip: 92618
Affiliation Phone: Not reported

Affiliation Type Desc: CUPA District
Entity Name: Orange County Env Health
Entity Title: Not reported
Affiliation Address: 1241 East Dyer Road Suite 120
Affiliation City: Santa Ana
Affiliation State: CA
Affiliation Country: Not reported
Affiliation Zip: 92705-5611
Affiliation Phone: (714) 433-6406

Affiliation Type Desc: Document Preparer
Entity Name: Allison Taylor
Entity Title: Not reported
Affiliation Address: Not reported
Affiliation City: Not reported

Map ID
Direction
Distance
Elevation

MAP FINDINGS

Site

Database(s)

EDR ID Number
EPA ID Number

HOAG HEALTH CENTER-IRVINE SAND CANYON 16305 (Continued)

S124446657

Affiliation State: Not reported
Affiliation Country: Not reported
Affiliation Zip: Not reported
Affiliation Phone: Not reported

Affiliation Type Desc: Operator
Entity Name: Hoag Health Center
Entity Title: Not reported
Affiliation Address: Not reported
Affiliation City: Not reported
Affiliation State: Not reported
Affiliation Country: Not reported
Affiliation Zip: Not reported
Affiliation Phone: (949) 764-4624

Affiliation Type Desc: Parent Corporation
Entity Name: HOAG MEMORIAL HOSPITAL
Entity Title: Not reported
Affiliation Address: Not reported
Affiliation City: Not reported
Affiliation State: Not reported
Affiliation Country: Not reported
Affiliation Zip: Not reported
Affiliation Phone: Not reported

Affiliation Type Desc: Property Owner
Entity Name: Hoag Memorial Hospital Presbyterian
Entity Title: Not reported
Affiliation Address: One Hoag Drive
Affiliation City: Newport Beach
Affiliation State: CA
Affiliation Country: United States
Affiliation Zip: 92663
Affiliation Phone: (949) 764-4624

Affiliation Type Desc: Environmental Contact
Entity Name: Allison Taylor
Entity Title: Not reported
Affiliation Address: One Hoag Drive
Affiliation City: Newport Beach
Affiliation State: CA
Affiliation Country: Not reported
Affiliation Zip: 92663
Affiliation Phone: Not reported

Affiliation Type Desc: Identification Signer
Entity Name: Allison Taylor
Entity Title: ECCO
Affiliation Address: Not reported
Affiliation City: Not reported
Affiliation State: Not reported
Affiliation Country: Not reported
Affiliation Zip: Not reported
Affiliation Phone: Not reported

Affiliation Type Desc: Legal Owner
Entity Name: HOAG MEMORIAL HOSPITAL PRESBYTERIAN

Map ID
Direction
Distance
Elevation

MAP FINDINGS

Site

Database(s)

EDR ID Number
EPA ID Number

HOAG HEALTH CENTER-IRVINE SAND CANYON 16305 (Continued)

S124446657

Entity Title: Not reported
Affiliation Address: One Hoag Drive
Affiliation City: Newport Beach
Affiliation State: CA
Affiliation Country: United States
Affiliation Zip: 92663
Affiliation Phone: (949) 764-4624

C49
SW
< 1/8
0.021 mi.
110 ft.

KAISER FOUNDATION HOSPITAL - IRVINE MEDICAL CENTER
6640 ALTON PKWY
IRVINE, CA 92618
Site 1 of 7 in cluster C

RCRA-LQG 1011861644
CAR000195974

Relative:
Lower

RCRA-LQG:

Actual:
149 ft.

Date form received by agency: 2016-07-07 00:00:00.0
Facility name: KAISER FOUNDATION HOSPITAL - IRVINE MEDICAL CENTER
Facility address: 6640 ALTON PKWY
IRVINE, CA 92618
EPA ID: CAR000195974
Mailing address: ALTON PKWY
IRVINE, CA 92618
Contact: PATRICK STEINHAUSER
Contact address: ALTON PKWY
IRVINE, CA 92618
Contact country: US
Contact telephone: 714-644-6430
Contact email: PATRICK.T.STEINHAUSER@KP.ORG
EPA Region: 09
Classification: Large Quantity Generator
Description: Handler: generates 1,000 kg or more of hazardous waste during any calendar month; or generates more than 1 kg of acutely hazardous waste during any calendar month; or generates more than 100 kg of any residue or contaminated soil, waste or other debris resulting from the cleanup of a spill, into or on any land or water, of acutely hazardous waste during any calendar month; or generates 1 kg or less of acutely hazardous waste during any calendar month, and accumulates more than 1 kg of acutely hazardous waste at any time; or generates 100 kg or less of any residue or contaminated soil, waste or other debris resulting from the cleanup of a spill, into or on any land or water, of acutely hazardous waste during any calendar month, and accumulates more than 100 kg of that material at any time

Owner/Operator Summary:

Owner/operator name: KAISER FOUNDATION HOSPITALS
Owner/operator address: ONE KAISER PLAZA
OAKLAND, CA 94612
Owner/operator country: US
Owner/operator telephone: 949-932-5000
Owner/operator email: Not reported
Owner/operator fax: Not reported
Owner/operator extension: Not reported
Legal status: Private
Owner/Operator Type: Owner
Owner/Op start date: 2008-05-01 00:00:00.
Owner/Op end date: Not reported

Map ID
Direction
Distance
Elevation

MAP FINDINGS

Site

Database(s)

EDR ID Number
EPA ID Number

KAISER FOUNDATION HOSPITAL - IRVINE MEDICAL CENTER (Continued)

1011861644

Owner/operator name: KAISER FOUNDATION HOSPITALS
Owner/operator address: Not reported
Owner/operator country: Not reported
Owner/operator telephone: Not reported
Owner/operator email: Not reported
Owner/operator fax: Not reported
Owner/operator extension: Not reported
Legal status: Private
Owner/Operator Type: Operator
Owner/Op start date: 2008-05-01 00:00:00.
Owner/Op end date: Not reported

Handler Activities Summary:

U.S. importer of hazardous waste: No
Mixed waste (haz. and radioactive): No
Recycler of hazardous waste: No
Transporter of hazardous waste: No
Treater, storer or disposer of HW: No
Underground injection activity: No
On-site burner exemption: No
Furnace exemption: No
Used oil fuel burner: No
Used oil processor: No
User oil refiner: No
Used oil fuel marketer to burner: No
Used oil Specification marketer: No
Used oil transfer facility: No
Used oil transporter: No

Historical Generators:

Date form received by agency: 2014-03-01 00:00:00.0
Site name: KAISER FOUNDATION HOSPITAL - IRVINE MEDICAL CENTER
Classification: Large Quantity Generator

Date form received by agency: 2013-03-19 00:00:00.0
Site name: KAISER FOUNDATION HOSPITAL- IRVINE MEDICAL CENTER
Classification: Large Quantity Generator

Date form received by agency: 2010-09-29 00:00:00.0
Site name: KAISER FOUNDATION HOSPITAL IRVINE MEDICAL CENTER
Classification: Large Quantity Generator

Date form received by agency: 2008-10-01 00:00:00.0
Site name: KAISER FOUNDATION HOSPITAL IRVINE MEDICAL CENTER
Classification: Large Quantity Generator

Hazardous Waste Summary:

. Waste code: 213
. Waste name: Hydrocarbon solvents (benzene, hexane, Stoddard, etc.)

. Waste code: 231
. Waste name: Pesticide rinse water

. Waste code: 311

Map ID
Direction
Distance
Elevation

MAP FINDINGS

Site

Database(s)

EDR ID Number
EPA ID Number

KAISER FOUNDATION HOSPITAL - IRVINE MEDICAL CENTER (Continued)

1011861644

- . Waste code: 331
- . Waste name: Pharmaceutical waste
- . Waste code: 331
- . Waste name: Off-specification, aged, or surplus organics
- . Waste code: 343
- . Waste name: Unspecified organic liquid mixture
- . Waste code: 551
- . Waste name: Laboratory waste chemicals
- . Waste code: 725
- . Waste name: Liquids with mercury > 20 mg/l
- . Waste code: 791
- . Waste name: Liquids with pH < 2
- . Waste code: D001
- . Waste name: IGNITABLE WASTE
- . Waste code: D002
- . Waste name: CORROSIVE WASTE
- . Waste code: D003
- . Waste name: REACTIVE WASTE
- . Waste code: D004
- . Waste name: ARSENIC
- . Waste code: D005
- . Waste name: BARIUM
- . Waste code: D007
- . Waste name: CHROMIUM
- . Waste code: D009
- . Waste name: MERCURY
- . Waste code: D011
- . Waste name: SILVER
- . Waste code: D013
- . Waste name: LINDANE (1,2,3,4,5,6-HEXA-CHLOROCYCLOHEXANE, GAMMA ISOMER)
- . Waste code: D033
- . Waste name: HEXACHLOROBUTADIENE
- . Waste code: F003
- . Waste name: THE FOLLOWING SPENT NONHALOGENATED SOLVENTS: XYLENE, ACETONE, ETHYL ACETATE, ETHYL BENZENE, ETHYL ETHER, METHYL ISOBUTYL KETONE, N-BUTYL ALCOHOL, CYCLOHEXANONE, AND METHANOL; ALL SPENT SOLVENT MIXTURES/BLENDS CONTAINING, BEFORE USE, ONLY THE ABOVE SPENT NONHALOGENATED SOLVENTS; AND ALL SPENT SOLVENT MIXTURES/BLENDS CONTAINING, BEFORE USE, ONE OR MORE OF THE ABOVE NONHALOGENATED SOLVENTS, AND A TOTAL OF TEN PERCENT OR MORE (BY VOLUME) OF ONE OR MORE OF THOSE SOLVENTS LISTED IN F001, F002, F004, AND F005; AND STILL BOTTOMS FROM THE RECOVERY OF THESE SPENT SOLVENTS AND SPENT SOLVENT

Map ID
Direction
Distance
Elevation

MAP FINDINGS

Site

Database(s)

EDR ID Number
EPA ID Number

KAISER FOUNDATION HOSPITAL - IRVINE MEDICAL CENTER (Continued)

1011861644

MIXTURES.

- . Waste code: P001
- . Waste name: 2H-1-BENZOPYRAN-2-ONE, 4-HYDROXY-3-(3-OXO-1-PHENYLBUTYL)-, & SALTS, WHEN PRESENT AT CONCENTRATIONS GREATER THAN 0.3% (OR) WARFARIN, & SALTS, WHEN PRESENT AT CONCENTRATIONS GREATER THAN 0.3%

- . Waste code: P012
- . Waste name: ARSENIC OXIDE AS₂O₃ (OR) ARSENIC TRIOXIDE

- . Waste code: P075
- . Waste name: NICOTINE, & SALTS (OR) PYRIDINE, 3-(1-METHYL-2-PYRROLIDINYL)-,(S)-, & SALTS

- . Waste code: P081
- . Waste name: 1,2,3-PROPANETRIOL, TRINITRATE (R) (OR) NITROGLYCERINE (R)

- . Waste code: U002
- . Waste name: 2-PROPANONE (I) (OR) ACETONE (I)

- . Waste code: U010
- . Waste name: AZIRINO [2',3':3,4]PYRROLO[1,2-A]INDOLE-4,7-DIONE, 6-AMINO-8-[[[(AMINOCARBONYL)OXY]METHYL]-1,1A,2,8,8A,8B-HEXAHYDRO-8A-METHOXY-5-METHYL-, [1AS-(1AALPHA, 8BETA, 8AALPHA, 8BALPHA)]- (OR) MITOMYCIN C

- . Waste code: U035
- . Waste name: BENZENE BUTANOIC ACID, 4-[BIS(2-CHLOROETHYL)AMINO]- (OR) CHLORAMBUCIL

- . Waste code: U044
- . Waste name: CHLOROFORM (OR) METHANE, TRICHLORO-

- . Waste code: U048
- . Waste name: O-CHLOROPHENOL (OR) PHENOL, 2-CHLORO-

- . Waste code: U058
- . Waste name: 2H-1,3,2-OXAZAPHOSPHORIN-2-AMINE, N,N-BIS(2-CHLOROETHYL)TETRAHYDRO-, 2-OXIDE (OR) CYCLOPHOSPHAMIDE

- . Waste code: U059
- . Waste name: 5,12-NAPHTHACENEDIONE, 8-ACETYL-10-[(3-AMINO-2,3,6-TRIDEOXY)-ALPHA-L-LYXO-HEXOPYRANOSYL)OXY]-7,8,9,10-TETRAHYDRO-6,8,11-TRIHYDROXY-1-METHOXY-, (8S-CIS)- (OR) DAUNOMYCIN

- . Waste code: U075
- . Waste name: DICHLORODIFLUOROMETHANE (OR) METHANE, DICHLORODIFLUORO-

- . Waste code: U089
- . Waste name: DIETHYLSTILBESTEROL (OR) PHENOL, 4,4'-(1,2-DIETHYL-1,2-ETHENEDIYL)BIS, (E)-

- . Waste code: U122
- . Waste name: FORMALDEHYDE

- . Waste code: U129
- . Waste name: CYCLOHEXANE, 1,2,3,4,5,6-HEXACHLORO-, (1ALPHA, 2ALPHA, 3BETA, 4ALPHA,

Map ID
Direction
Distance
Elevation

MAP FINDINGS

Site

Database(s)

EDR ID Number
EPA ID Number

KAISER FOUNDATION HOSPITAL - IRVINE MEDICAL CENTER (Continued)

1011861644

5ALPHA, 6BETA)- (OR) LINDANE

- . Waste code: U132
- . Waste name: HEXACHLOROPHENE (OR) PHENOL, 2,2'-METHYLENEBIS[3,4,6-TRICHLORO-
- . Waste code: U150
- . Waste name: L-PHENYLALANINE, 4-[BIS(2-CHLOROETHYL)AMINO]- (OR) MELPHALAN
- . Waste code: U159
- . Waste name: 2-BUTANONE (I,T) (OR) METHYL ETHYL KETONE (MEK) (I,T)
- . Waste code: U188
- . Waste name: PHENOL
- . Waste code: U200
- . Waste name: RESERPINE (OR) YOHIMBAN-16-CARBOXYLIC ACID, 11,17-DIMETHOXY-18-[(3,4,5-TRIMETHOXYBENZOYL)OXY]-, METHYL ESTER, (3BETA, 16BETA, 17ALPHA, 18BETA, 20ALPHA)-
- . Waste code: U206
- . Waste name: D-GLUCOSE, 2-DEOXY-2-[[[(METHYLNITROSOAMINO)-CARBONYL]AMINO]- (OR) GLUCOPYRANOSE, 2-DEOXY-2-(3-METHYL-3-NITROSOUREIDO)-,D- (OR) STREPTOZOTOCIN
- . Waste code: U210
- . Waste name: ETHENE, TETRACHLORO- (OR) TETRACHLOROETHYLENE
- . Waste code: U237
- . Waste name: 2,4-(1H,3H)-PYRIMIDINEDIONE, 5-[BIS(2-CHLOROETHYL)AMINO]- (OR) URACIL MUSTARD
- . Waste code: U248
- . Waste name: 2H-1-BENZOPYRAN-2-ONE, 4-HYDROXY-3-(3-OXO-1-PHENYL-BUTYL)-, & SALTS, WHEN PRESENT AT CONCENTRATIONS OF 0.3% OR LESS (OR) WARFARIN, & SALTS, WHEN PRESENT AT CONCENTRATIONS OF 0.3% OR LESS

Biennial Reports:

Last Biennial Reporting Year: 2017

Annual Waste Handled:

- Waste code: D001
- Waste name: IGNITABLE HAZARDOUS WASTES ARE THOSE WASTES WHICH HAVE A FLASHPOINT OF LESS THAN 140 DEGREES FAHRENHEIT AS DETERMINED BY A PENSKEY-MARTENS CLOSED CUP FLASH POINT TESTER. ANOTHER METHOD OF DETERMINING THE FLASH POINT OF A WASTE IS TO REVIEW THE MATERIAL SAFETY DATA SHEET, WHICH CAN BE OBTAINED FROM THE MANUFACTURER OR DISTRIBUTOR OF THE MATERIAL. LACQUER THINNER IS AN EXAMPLE OF A COMMONLY USED SOLVENT WHICH WOULD BE CONSIDERED AS IGNITABLE HAZARDOUS WASTE.

Amount (Lbs): 4821

- Waste code: D002
- Waste name: A WASTE WHICH HAS A PH OF LESS THAN 2 OR GREATER THAN 12.5 IS CONSIDERED TO BE A CORROSIVE HAZARDOUS WASTE. SODIUM HYDROXIDE, A CAUSTIC SOLUTION WITH A HIGH PH, IS OFTEN USED BY INDUSTRIES TO CLEAN OR DEGREASE PARTS. HYDROCHLORIC ACID, A SOLUTION WITH A LOW PH, IS USED BY MANY INDUSTRIES TO CLEAN METAL PARTS PRIOR TO PAINTING. WHEN THESE CAUSTIC OR ACID SOLUTIONS BECOME CONTAMINATED AND MUST BE

Map ID
Direction
Distance
Elevation

MAP FINDINGS

Site

Database(s)

EDR ID Number
EPA ID Number

KAISER FOUNDATION HOSPITAL - IRVINE MEDICAL CENTER (Continued)

1011861644

DISPOSED, THE WASTE WOULD BE A CORROSIVE HAZARDOUS WASTE.

Amount (Lbs): 128

Waste code: D004
Waste name: ARSENIC
Amount (Lbs): 301

Waste code: D005
Waste name: BARIUM
Amount (Lbs): 120

Waste code: D007
Waste name: CHROMIUM
Amount (Lbs): 120

Waste code: D011
Waste name: SILVER
Amount (Lbs): 157

Waste code: F003
Waste name: THE FOLLOWING SPENT NON-HALOGENATED SOLVENTS: XYLENE, ACETONE, ETHYL ACETATE, ETHYL BENZENE, ETHYL ETHER, METHYL ISOBUTYL KETONE, N-BUTYL ALCOHOL, CYCLOHEXANONE, AND METHANOL; ALL SPENT SOLVENT MIXTURES/BLENDS CONTAINING, BEFORE USE, ONLY THE ABOVE SPENT NON-HALOGENATED SOLVENTS; AND ALL SPENT SOLVENT MIXTURES/BLENDS CONTAINING, BEFORE USE, ONE OR MORE OF THE ABOVE NON-HALOGENATED SOLVENTS, AND, A TOTAL OF TEN PERCENT OR MORE (BY VOLUME) OF ONE OR MORE OF THOSE SOLVENTS LISTED IN F001, F002, F004, AND F005, AND STILL BOTTOMS FROM THE RECOVERY OF THESE SPENT SOLVENTS AND SPENT SOLVENT MIXTURES.

Amount (Lbs): 4575

Waste code: P001
Waste name: 2H-1-BENZOPYRAN-2-ONE, 4-HYDROXY-3-(3-OXO-1-PHENYLBUTYL)-, & SALTS, WHEN PRESENT AT CONCENTRATIONS GREATER THAN 0.3%

Amount (Lbs): 120

Waste code: P012
Waste name: ARSENIC OXIDE AS2O3
Amount (Lbs): 181

Waste code: U010
Waste name: AZIRINO[2',3':3,4]PYRROLO[1,2-A]INDOLE-4,7-DIONE, 6-AMINO-8-[[[(AMINOCARBONYL)OXY]METHYL]-1,1A,2,8,8A,8B-HEXAHYDRO-8A-METHOXY-5-METHYL-, [1AS-(1AALPHA, 8BETA,8AALPHA,8BALPHA)]-

Amount (Lbs): 309

Waste code: U035
Waste name: BENZENE BUTANOIC ACID, 4-[BIS(2-CHLOROETHYL)AMINO]-
Amount (Lbs): 309

Waste code: U058
Waste name: CYCLOPHOSPHAMIDE
Amount (Lbs): 309

Waste code: U059

Map ID
Direction
Distance
Elevation

MAP FINDINGS

Site

Database(s)

EDR ID Number
EPA ID Number

KAISER FOUNDATION HOSPITAL - IRVINE MEDICAL CENTER (Continued)

1011861644

Waste name: DAUNOMYCIN
Amount (Lbs): 309

Waste code: U150
Waste name: MELPHALAN
Amount (Lbs): 309

Waste code: U159
Waste name: 2-BUTANONE (I,T)
Amount (Lbs): 309

Waste code: U206
Waste name: GLUCOPYRANOSE, 2-DEOXY-2-(3-METHYL-3-NITROSOUREIDO)-, D-
Amount (Lbs): 309

Violation Status: No violations found

**C50
SW
< 1/8
0.021 mi.
110 ft.**

**KAISER PERMANENTE OC IRVINE HOSP
6640 ALTON PKWY
IRVINE, CA 92618
Site 2 of 7 in cluster C**

**CERS HAZ WASTE S124440529
CERS N/A**

**Relative:
Lower
Actual:
149 ft.**

CERS HAZ WASTE:
Name: KAISER PERMANENTE OC IRVINE HOSP
Address: 6640 ALTON PKWY
City,State,Zip: IRVINE, CA 92618
Site ID: 547747
CERS ID: 10563880
CERS Description: RCRA LQ HW Generator

Name: KAISER PERMANENTE OC IRVINE HOSP
Address: 6640 ALTON PKWY
City,State,Zip: IRVINE, CA 92618
Site ID: 547747
CERS ID: 10563880
CERS Description: Hazardous Waste Generator

CERS:
Name: KAISER PERMANENTE OC IRVINE HOSP
Address: 6640 ALTON PKWY
City,State,Zip: IRVINE, CA 92618
Site ID: 547747
CERS ID: 10563880
CERS Description: Chemical Storage Facilities

Violations:
Site ID: 547747
Site Name: KAISER PERMANENTE OC IRVINE HOSP
Violation Date: 06-11-2019
Citation: HSC 6.95 25508(a)(1) - California Health and Safety Code, Chapter 6.95, Section(s) 25508(a)(1)
Violation Description: Failure to complete and electronically submit hazardous material inventory information for all reportable hazardous materials on site at or above reportable quantities.
Violation Notes: Not reported
Violation Division: Orange County Environmental Health
Violation Program: HMRRP

Map ID
Direction
Distance
Elevation

MAP FINDINGS

Site

Database(s)

EDR ID Number
EPA ID Number

KAISER PERMANENTE OC IRVINE HOSP (Continued)

S124440529

Violation Source: CERS

Site ID: 547747
Site Name: KAISER PERMANENTE OC IRVINE HOSP
Violation Date: 08-27-2013
Citation: 22 CCR 45 67450.2(c)(10) - California Code of Regulations, Title 22, Chapter 45, Section(s) 67450.2(c)(10)

Violation Description: Failure of the generator to prepare, maintain, and submit to CUPA an annual report containing the following information: (A) The serial number(s) of the FTU(s) involved in treatment; (B) The physical and mailing address of the business entity which owns or operates the FTU(s); (C) The name, title and telephone number of each FTU contact person; (D) The name and address or legal description of the facility; (E) The facility identification number; (F) The number of days each FTU was operated; (G) The quantity of hazardous waste(s) treated by each FTU; (H) The composition and hazardous characteristics of the influent hazardous waste(s); (I) The treatment method(s) used for each hazardous waste treated by each FTU; (J) The quantity, composition and hazardous characteristic(s) of any treatment effluent or residual discharged from each FTU to a POTW, if applicable; and (K) The quantity, composition, hazardous characteristic(s) and disposition of any FTU treatment effluent or residual that was not discharged to a POTW, if applicable.

Violation Notes: Returned to compliance on 08/21/2014. Please either submit a Tiered Permit Notification for treatment/neutralization of formalin wastes in pathology or discontinue treatment and properly dispose formalin wastes. Facility is required and has been notified to electronically submit Business Activities , Owner/Operator Identification, Tiered Permit Notification, facility site map and Business Emergency Plan . Facility must submit forms electronically by going to www.esubmit.ocgov.com or CERS and requesting a username and password. User guides and tutorials are located on the home page to help you get started. If you are having trouble, please call (714) 433-6000 and request to speak to the portal administrator.

Violation Division: Orange County Environmental Health
Violation Program: CE
Violation Source: CERS

Site ID: 547747
Site Name: KAISER PERMANENTE OC IRVINE HOSP
Violation Date: 08-27-2013
Citation: HSC 6.67 Multiple - California Health and Safety Code, Chapter 6.67, Section(s) Multiple

Violation Description: Haz Waste Generator Program - Operations/Maintenance - General
Violation Notes: Returned to compliance on 08/21/2014. Please either submit a Tiered Permit Notification for treatment/neutralization of formalin wastes in pathology or discontinue treatment and properly dispose formalin wastes. Facility is required and has been notified to electronically submit Business Activities, Owner/Operator Identification, Tiered Permit Notification, facility site map and Business Emergency Plan . Facility must submit forms electronically by going to www.esubmit.ocgov.com or CERS and requesting a username and password. User guides and tutorials are located on the home page to help you get started. If you are having trouble, please call (714) 433-6000 and request to speak to the portal administrator.

Violation Division: Orange County Environmental Health
Violation Program: HW

Map ID
Direction
Distance
Elevation

MAP FINDINGS

Site

Database(s)

EDR ID Number
EPA ID Number

KAISER PERMANENTE OC IRVINE HOSP (Continued)

S124440529

Violation Source: CERS

Site ID: 547747
Site Name: KAISER PERMANENTE OC IRVINE HOSP
Violation Date: 04-19-2016
Citation: 22 CCR 12 66262.34(f) - California Code of Regulations, Title 22, Chapter 12, Section(s) 66262.34(f)

Violation Description: Failure to properly label hazardous waste accumulation containers with the following requirements: "Hazardous Waste", name and address of the generator, physical and chemical characteristics of the Hazardous Waste, and starting accumulation date.

Violation Notes: Returned to compliance on 05/16/2016. Two one (1) liter hazardous waste containers with Corrosive Acid Waste were observed in the final storage area with accumulation start dates of 12/24/15 and 12/8/15. The storage bottles were located securely in the final storage area which is located in the back remote area of the hospital, and above secondary containment. The waste appears to have been stored over ninety (90) days. Update: During a follow up inspection, it was discussed that Pathology has been labeling the Corrosive Waste containers with a Satellite Accumulation date in the Accumulation Storage date line. This was discussed during a follow up inspection and will be changed to reflect Satellite Storage.

Violation Division: Orange County Environmental Health
Violation Program: HW
Violation Source: CERS

Site ID: 547747
Site Name: KAISER PERMANENTE OC IRVINE HOSP
Violation Date: 04-19-2017
Citation: HSC 6.5 25201 - California Health and Safety Code, Chapter 6.5, Section(s) 25201

Violation Description: Failure to obtain a permit or grant of interim status after generator has accumulated hazardous waste on-site for longer than 90 days.

Violation Notes: Returned to compliance on 07/19/2017. Class II Violation: exceed storage time G Arsenic Trioxide waste Observed 3 bins storing P012 waste G 2 marked w/ March dates and 1 w/ January date. Exceeded 90 max storage time. Lab location did not meet Satellite storage exclusion. P012 is an Acute HW G maximum satellite storage volume is 1 Quart. Note: This rule applies to true or bulk P012 waste. The containers may have held items contaminated w/ Arsenic Trioxide that do not meet the definition of a G PG listed waste. If this is the case then the generator should segregate the wastes by their actual waste classification or manage the combined waste according to Acute HW rules. Options: 1) Segregate G traceG contaminated wastes and manage as either MW - Chemo (incineration) or as HW / D004 Characteristic waste 2) Segregate true / bulk P012 waste into their own container and manage per the Acute HW volume / time restrictions These same rules apply to other P-listed pharmaceutical wastes generated G P001 [Truncated]

Violation Division: Orange County Environmental Health
Violation Program: HW
Violation Source: CERS

Site ID: 547747
Site Name: KAISER PERMANENTE OC IRVINE HOSP
Violation Date: 04-19-2017
Citation: 22 CCR 12 66262.34(f) - California Code of Regulations, Title 22,

Map ID
Direction
Distance
Elevation

MAP FINDINGS

Site

Database(s)

EDR ID Number
EPA ID Number

KAISER PERMANENTE OC IRVINE HOSP (Continued)

S124440529

Violation Description: Chapter 12, Section(s) 66262.34(f)
Failure to properly label hazardous waste accumulation containers and portable tanks with the following requirements: "Hazardous Waste", name and address of the generator, physical and chemical characteristics of the Hazardous Waste, and starting accumulation date.

Violation Notes: Returned to compliance on 04/19/2017. Minor Violation: Failure to properly label hazardous waste accumulation containers. Observation: A) The hazardous waste label information was faded/illegible at the time of inspection for a container of lab reagent that was in use in the Main Lab. B) Observed 4 containers of waste formalin that did not have a hazardous waste label at the time of inspection in the Pathology department. Per Pathology staff, these waste formalin containers are emptied daily to the final hazardous waste accumulation area. Hazardous waste labels were added to each waste container during the inspection. C) The hazardous waste label was incomplete for two containers of RCRA pharmaceuticals in the Inpatient Pharmacy. The container for waste aerosols was missing the physical state and a container for waste bulk chemo was missing the contents. This was corrected by the Pharmacy Supervisor during the inspection. Corrective Action: Immediately label all hazardous waste containers with the [Truncated]

Violation Division: Orange County Environmental Health
Violation Program: HW
Violation Source: CERS

Evaluation:
Eval General Type: Compliance Evaluation Inspection
Eval Date: 06-01-2018
Violations Found: No
Eval Type: Routine done by local agency
Eval Notes: Universal waste was stored without the correct labeling. A smaller container for small bulbs must be used so that bulbs that are dropped into the container are not broken.

Eval Division: Orange County Environmental Health
Eval Program: HW
Eval Source: CERS

Eval General Type: Compliance Evaluation Inspection
Eval Date: 06-11-2019
Violations Found: Yes
Eval Type: Routine done by local agency
Eval Notes: On site for a routine hazardous materials and Hazardous Materials Business Emergency Plan (HMBEP) inspection. Consent to enter and conduct inspection activities was provided by Janine Tobias, Safety Coordinator. Verified the business owner information and the site map. The following materials were observed in amounts that meet or exceed the minimum volumes required for disclosure as outlined in the Health and Safety Code: - Oxygen - Nitrogen - Nitrous Oxide - Carbon dioxide - Lung diffusion mixture - methanol/lab solvent waste - formalin waste
The emergency response and employee training plans were available for review on this date. No violations were observed during the inspection. A copy of the inspection report will be mailed or emailed to Janine E. Tobias <janine.e.tobias@kp.org>.

Eval Division: Orange County Environmental Health
Eval Program: HMRRP
Eval Source: CERS

Map ID
Direction
Distance
Elevation

MAP FINDINGS

Site

Database(s)

EDR ID Number
EPA ID Number

KAISER PERMANENTE OC IRVINE HOSP (Continued)

S124440529

Eval General Type: Other/Unknown
Eval Date: 08-21-2014
Violations Found: No
Eval Type: Other, not routine, done by local agency
Eval Notes: Inactivate program, submit RUR, send email to Cathy Tran to reverse fees. Facility was incorrectly put into this Program.

Eval Division: Orange County Environmental Health
Eval Program: CE
Eval Source: CERS

Eval General Type: Other/Unknown
Eval Date: 04-18-2016
Violations Found: No
Eval Type: Other, not routine, done by local agency
Eval Notes: Not reported
Eval Division: Orange County Environmental Health
Eval Program: HW
Eval Source: CERS

Eval General Type: Compliance Evaluation Inspection
Eval Date: 04-19-2016
Violations Found: Yes
Eval Type: Routine done by local agency
Eval Notes: INSPECTOR COMMENTS On site to conduct RCRA LQG Hazardous Waste and Medical Waste LQG On-site Treatment inspections of the facility. Met this date with Mark Cuevas, and Brant Austin, who granted Consent to enter, inspect and take photos if necessary. Brian Carroll also on-site to conduct inspection. FACILITY | EPA ID CAR000195974 Kaiser is a large medical center that generates and disposes over 2200 pounds of RCRA hazardous waste (D001, D002) and over 2.2 pounds of various extremely hazardous wastes (Arsenic Trioxide, P012). The following departments were toured and inspected this date: - Hazardous Waste Final Storage Area - Central Plant - Hospital Basement - Pharmacy - Main Lab - Oncology Lab - Emergency Room - Morgue - Pathology - Engineering The main dumpster area was also inspected this date. No signs of hazardous waste disposal observed this date. All manifests were reviewed this date from each department. Manifests are kept in each [Truncated]

Eval Division: Orange County Environmental Health
Eval Program: HW
Eval Source: CERS

Eval General Type: Other/Unknown
Eval Date: 04-23-2014
Violations Found: No
Eval Type: Other, not routine, done by local agency
Eval Notes: From: Dong, Alvin Sent: Wednesday, April 23, 2014 3:21 PM To: 'Shawn.Walker@kp.org' Cc: John.R.Dedic@kp.org; 'Matthew.J.Huray@kp.org'; 'patrick.t.steinhauser@kp.org'; 'elaine.p.jacinto@kp.org' Subject: RE: UST Financial Cert. Hi Shawn, All Environmental Submissions must be made through a portal. IG m sorry but we cannot accept this submission outside of either our local portal or through CERS. Your facility is going through a reporting portal change (see below). The annual certification of financial responsibility must be submitted online. Thanks, Alvin Dong From: Shawn.Walker@kp.org [mailto:Shawn.Walker@kp.org] Sent: Friday, April 18, 2014 11:56 AM To: Dong, Alvin Cc: John.R.Dedic@kp.org Subject: UST

Map ID
Direction
Distance
Elevation

MAP FINDINGS

Site

Database(s)

EDR ID Number
EPA ID Number

KAISER PERMANENTE OC IRVINE HOSP (Continued)

S124440529

Financial Cert. Alvin, We are having access problems posting the current Certificate of Financial Responsibility on your website. I just left a message on your phone regarding this. A paper copy of this document is now in our files and in our [Truncated]

Eval Division: Orange County Environmental Health
Eval Program: HMRRP
Eval Source: CERS

Eval General Type: Other/Unknown
Eval Date: 01-15-2015
Violations Found: No

Eval Type: Other, not routine, done by local agency
Eval Notes: From: Dong, Alvin Sent: Thursday, January 15, 2015 11:25 AM To: 'Glenda Kierstead' Cc: Clarinda Olson; Nicole Magner; Christian Torres; Glen Vanderveen Subject: RE: CERS ID#: 10481050 UhG This facility is a campus and requires special handling. Your clientG s site has multiple buildings with multiple addresses. Each address which stores hazardous materials must have an electronic submission. Now the nitty gritty. Your clientG s submission appears to be for the entire campus rather than for each building and physical address within the campus. The CERS submission is for 6640 which according to my records does not actually have a UST. The site address on the map is listed as 6640 Alton. The tank is located at 6660 AltonG The map cannot be accepted because it is not part of CERS ID 10481050 which is for 6640 Alton. Why do you want to submit a UST for this address? Thanks, Alvin Dong From: Glenda Kierstead [mailto:glenda@belshire.com] Sent: [Truncated]

Eval Division: Orange County Environmental Health
Eval Program: HMRRP
Eval Source: CERS

Eval General Type: Other/Unknown
Eval Date: 03-06-2015
Violations Found: No
Eval Type: Other, not routine, done by local agency
Eval Notes: Emailed report to elaine.p.jacinto@kp.org
Eval Division: Orange County Environmental Health
Eval Program: HWLQG
Eval Source: CERS

Eval General Type: Other/Unknown
Eval Date: 03-06-2015
Violations Found: No
Eval Type: Other, not routine, done by local agency
Eval Notes: Write up of inspection report.
Eval Division: Orange County Environmental Health
Eval Program: HWLQG
Eval Source: CERS

Eval General Type: Other/Unknown
Eval Date: 03-17-2015
Violations Found: No
Eval Type: Other, not routine, done by local agency
Eval Notes: print to close.
Eval Division: Orange County Environmental Health
Eval Program: HWLQG
Eval Source: CERS

Map ID
Direction
Distance
Elevation

MAP FINDINGS

Site

Database(s)

EDR ID Number
EPA ID Number

KAISER PERMANENTE OC IRVINE HOSP (Continued)

S124440529

Eval General Type: Compliance Evaluation Inspection
Eval Date: 04-19-2017
Violations Found: Yes
Eval Type: Routine done by local agency
Eval Notes: On site to conduct a routine hazardous waste inspection with James Hendron, Supervisor. Consent to enter and inspect the facility was granted by Janine Tobias. Amado Marron, Brant Austin, and Mark Cuevas were also present for the inspection. Facility is currently a Large Quantity Generator (LQG) of RCRA hazardous waste. This facility generates Arsenic Trioxide, an acute/extremely hazardous waste with a maximum satellite storage volume of 1 quart. Areas observed during the facility inspection include the following: - Basement | Hospital Basement Hallway, Final Medical Waste Storage Area, Morgue, Sani-I-Pak Autoclave in front of trash compactor at loading dock, Hazardous Waste Central Accumulation Area - 1st Floor | Emergency Room, Blood Bank, Main Lab, Pathology, Inpatient Pharmacy, Outpatient Pharmacy (MOB II) - 4th Floor | Oncology Lab, Med Surg - 3rd Floor | Labor & Delivery - 2nd Floor | ICU Observed various hazardous waste accumulation areas (Pathology, [Truncated])
Eval Division: Orange County Environmental Health
Eval Program: HW
Eval Source: CERS

Eval General Type: Other/Unknown
Eval Date: 06-09-2016
Violations Found: No
Eval Type: Other, not routine, done by local agency
Eval Notes: INSPECTOR COMMENTS This Agency has reviewed the CERS submittal dated 2-26-2016. The submission has ben ACCEPTED by OC CUPA for the following: - BUSINESS ACTIVITIES - BUSINESS OWNER/OPERATOR - CHEMICAL INVENTORY - FACILITY SITE MAP - EMERGENCY PLAN On site inspection conducted 5-16-16 and all components were verified. Report emailed to Elaine Jacinto for Kaiser. _____
Eval Division: Orange County Environmental Health
Eval Program: HMRRP
Eval Source: CERS

Eval General Type: Other/Unknown
Eval Date: 08-19-2014
Violations Found: No
Eval Type: Other, not routine, done by local agency
Eval Notes: researching records to determine why Alvin inspected & added the facility to program and who to contact for billing issue
Eval Division: Orange County Environmental Health
Eval Program: CE
Eval Source: CERS

Eval General Type: Other/Unknown
Eval Date: 12-03-2015
Violations Found: No
Eval Type: Other, not routine, done by local agency
Eval Notes: The HMBEP has been reviewed and declined. Please correct the following and resubmit: Chemical Disclosure: CO2 & Nitrous Oxide G Disclose your CO2 and NO volumes in cubic feet rather than pounds. Helium/Air: Please remove these chemicals as they are below the threshold quantities (1,000 cu.ft). Facility Maps: If the facility maintains a back-up diesel/gas generator, please disclose this material and

Map ID
Direction
Distance
Elevation

MAP FINDINGS

Site

Database(s)

EDR ID Number
EPA ID Number

KAISER PERMANENTE OC IRVINE HOSP (Continued)

S124440529

indicate where it is on the map. Thank you, Marco Escobedo Hazardous Waste Specialist III CUPA Training Coordinator Hazardous Materials Surveillance Section HCA/Environmental Health 1241 E. Dyer Road, Suite 120 Santa Ana, CA 92705 T: 714-586-6185 F: 714-754-1768 Email: Mescobedo@ochca.com

Eval Division: Orange County Environmental Health
Eval Program: HMRRP
Eval Source: CERS

Eval General Type: Other/Unknown
Eval Date: 03-05-2015
Violations Found: No
Eval Type: Other, not routine, done by local agency
Eval Notes: At approximately 7:30pm, I Jennifer Negro received a call from Control One indicating that Hazmat OCFA Engine Company requested Health Haz Mat assistance on a Formalin reaction located in the pathology lab. Called Brad Haldman on this date (OCFA Captain) he indicated that a "Formalin Spill" was contained and Kaiser was awaiting clean up company Clean Harbors. Arrived on site and met with Elaine Jacinto, Safety Coordinator for Kaiser. Upon arrival Darwin Cheng (OCHCA HAZ Mat Supervisor) was on site. Jennifer Negro relieved Darwin Cheng upon arrival. Elaine explained that during a Formalin Neutralization process the Employee capped and possibly shook the Formalin and Neutralization mixture liberating Carbon Dioxide, which splashed on the face and upper torso area of employee. Employee seeked medical attention and was released same day. OCHCA provided assistance and advice for clean up. While on site the following were notified: -- OES -- OSHA -- FIRE -- OC [Truncated]

Eval Division: Orange County Environmental Health
Eval Program: HWLQG
Eval Source: CERS

Eval General Type: Other/Unknown
Eval Date: 03-06-2015
Violations Found: No
Eval Type: Other, not routine, done by local agency
Eval Notes: Not reported
Eval Division: Orange County Environmental Health
Eval Program: HWLQG
Eval Source: CERS

Eval General Type: Other/Unknown
Eval Date: 04-18-2016
Violations Found: No
Eval Type: Other, not routine, done by local agency
Eval Notes: Not reported
Eval Division: Orange County Environmental Health
Eval Program: HMRRP
Eval Source: CERS

Eval General Type: Compliance Evaluation Inspection
Eval Date: 05-16-2016
Violations Found: No
Eval Type: Routine done by local agency
Eval Notes: INSPECTOR COMMENTS On site to conduct a Hazardous Materials Disclosure and Business Emergency Plan (HMD/BEP) inspection of the facility. Met this date with Elaine Jacinto and Brant Austin who granted consent to

Map ID
Direction
Distance
Elevation

MAP FINDINGS

Site

Database(s)

EDR ID Number
EPA ID Number

KAISER PERMANENTE OC IRVINE HOSP (Continued)

S124440529

enter, inspect and take photos if necessary. CERS ID: 10481050 Full inspection of this location and the following were verified accurate this date with the CERS electronic submissions: - BUSINESS OWNER - BUSINESS ACTIVITIES - CHEMICAL INVENTORY - EMERGENCY PLAN - FACILITY SITE MAP (Entire Hospital and Facility) TRAINING Hazardous Materials training is conduct annually and upon hire. Records are available for review through Kaiser Portal electronically. Latest CERS submission 2-26-16 and is Under Review. _____

Eval Division: Orange County Environmental Health
Eval Program: HMRRP
Eval Source: CERS

Eval General Type: Other/Unknown
Eval Date: 05-16-2016
Violations Found: No
Eval Type: Other, not routine, done by local agency
Eval Notes: Not reported
Eval Division: Orange County Environmental Health
Eval Program: HMRRP
Eval Source: CERS

Eval General Type: Other/Unknown
Eval Date: 05-16-2016
Violations Found: No
Eval Type: Other, not routine, done by local agency
Eval Notes: INSPECTOR COMMENTS On site to conduct a follow-up Medical Waste and Hazardous Waste inspection for the violations noted on the 4-19-16 inspection reports. Met this date with Elaine Jacinto, Brant Austin and Mark Cueves who granted consent to enter, inspect and take photos if necessary. Violation I472 = CORRECTED and Changed to Violation I400 (Labeling). Inspected the Hazardous Waste Final Storage area and observed two (2) new 1 liter hazardous waste containers of Corrosive Acid Waste from the Pathology Lab. Two dates were observed on the labels. Discussed labeling with Kaiser staff and pathology. The dates used were actually "Satellite Storage" dates and were written in the incorrect place. These were not observed during the 4-19-16 inspection and have not been in the storage area greater than 90 days. It was determined that the Pathology Lab has been incorrectly dating Satellite Storage containers with the satellite start date on the Accumulation Start [Truncated]

Eval Division: Orange County Environmental Health
Eval Program: HW
Eval Source: CERS

Eval General Type: Other/Unknown
Eval Date: 05-22-2017
Violations Found: No
Eval Type: Other, not routine, done by local agency
Eval Notes: Facility has stated that staff have been educated on segregating bulk chemotherapy waste and trace chemotherapy waste as well as P-listed waste. Quart-sized containers have been ordered for the RCRA waste. Violation I472 has been corrected and closed. This agency has received photos of hazardous waste containers with new labels. All hazardous waste containers in use must be labeled with the following: G Hazardous WasteG, name and address of the generator, the contents of the container, physical and chemical characteristics of the hazardous waste, and the start date of accumulation. Violation I400 has been

Map ID
Direction
Distance
Elevation

MAP FINDINGS

Site

Database(s)

EDR ID Number
EPA ID Number

KAISER PERMANENTE OC IRVINE HOSP (Continued)

S124440529

corrected and closed. No other violations remain outstanding at this time.

Eval Division: Orange County Environmental Health
Eval Program: HW
Eval Source: CERS

Eval General Type: Compliance Evaluation Inspection
Eval Date: 08-27-2013
Violations Found: Yes
Eval Type: Routine done by local agency
Eval Notes: Inspected RCRA LQG facility with Shawn Walker, who provided consent to perform an inspection and take pictures as necessary. approximately 20 kilograms Arsenic Trioxide is typically disposed annually. Hazardous waste container(s) is/are marked: G HAZARDOUS WASTEG , name and address of business, contents, physical state, hazardous property and initial accumulation date. Reviewed hazardous waste disposal receipts/manifests for prior three years. Each department keeps a copy of their manifest. Verified a copy of the uniform hazardous waste manifest is mailed to the state within 30 days of hazardous waste disposal. Verified all universal wastes (fluorescent lamps, high intensity discharge lamps, batteries, etc.) are managed appropriately. copy to: patrick.t.steinhauser@kp.org; elaine.p.jacinto@kp.org

Eval Division: Orange County Environmental Health
Eval Program: HW
Eval Source: CERS

Eval General Type: Other/Unknown
Eval Date: 08-28-2013
Violations Found: No
Eval Type: Other, not routine, done by local agency
Eval Notes: From: Dong, Alvin Sent: Wednesday, August 28, 2013 11:42 AM To: 'patrick.t.steinhauser@kp.org'; 'elaine.p.jacinto@kp.org' Subject: Emailing: kaiserSandCanyonUST13, kaiserSandCanyonHW13, kaiserSandCanyonTP13 Hello All, Here are your inspection reports. Your facility is a RCRA LQG. As specified in 262.34(a)(4), LQGs practicing 90-day accumulation must comply with the same training requirements as TSD facilities (265.16). The generator must ensure that all employees are thoroughly familiar with proper waste handling and emergency procedures, relevant to their responsibilities during normal facility operations and emergencies. Please ensure 4th Floor Chemo Pharmacy sends a copy of the uniform hazardous waste manifest to the state within 30 days of hazardous waste disposal. DTSC Generator Manifests Department of Toxic Substances Control P.O. Box 400 Sacramento, CA 95812-0400 Further information may be obtained on the web: www.dtsc.ca.gov Blank forms for [Truncated]

Eval Division: Orange County Environmental Health
Eval Program: HW
Eval Source: CERS

Eval General Type: Other/Unknown
Eval Date: 03-06-2015
Violations Found: No
Eval Type: Other, not routine, done by local agency
Eval Notes: On site with Elaine Jacinto (Safety Coordinator) and Mathew Desrochers (Dept Manager of Pathology) also accompanying inspection is Gerrit Kovach (OCHCA inspector). On site for a follow up inspection to the incident that occurred on 3/4/15. Inspected Laboratory where incident

Map ID
Direction
Distance
Elevation

MAP FINDINGS

Site

Database(s)

EDR ID Number
EPA ID Number

KAISER PERMANENTE OC IRVINE HOSP (Continued)

S124440529

occurred, Elaine indicated that Clean Harbors monitored today and found no detection of formalin/formaldehyde. While on site reviewed the following documents: -- Formalin Neutralization Written Procedures -- Formal written Training for Gerome Cerame (employee exposed). The following observations were made: -- Inspected the 90 Accumulation Storage Area, at this location was a 15 gallon plastic drum containing the clean up debris (formalin and Neutralization chemicals) Discussed the Emergency Plan and it appears that contacts are up to date and procedure for the spill has been followed. Follow up has been complete and Recommend to close file.

Eval Division: Orange County Environmental Health
Eval Program: HWLQG
Eval Source: CERS

Eval General Type: Other/Unknown
Eval Date: 03-17-2014
Violations Found: No
Eval Type: Other, not routine, done by local agency
Eval Notes: Processed A21.
Eval Division: Orange County Environmental Health
Eval Program: CE
Eval Source: CERS

Eval General Type: Other/Unknown
Eval Date: 04-19-2016
Violations Found: No
Eval Type: Other, not routine, done by local agency
Eval Notes: Joint inspection with GKovach
Eval Division: Orange County Environmental Health
Eval Program: HW
Eval Source: CERS

Eval General Type: Compliance Evaluation Inspection
Eval Date: 08-27-2013
Violations Found: Yes
Eval Type: Routine done by local agency
Eval Notes: KAISER PERMANENTE OC IRVINE HOSP 6640 ALTON PKWY IRVINE, CA 92618
Inspected RCRA LQG facility with Shawn Walker, who provided consent to perform an inspection and take pictures as necessary. Approximately 3 gallons of formalin is treated daily in pathology. A log is maintained of the treatment activities. copy to: patrick.t.steinhauser@kp.org; elaine.p.jacinto@kp.org

Eval Division: Orange County Environmental Health
Eval Program: CE
Eval Source: CERS

Eval General Type: Other/Unknown
Eval Date: 10-21-2013
Violations Found: No
Eval Type: Other, not routine, done by local agency
Eval Notes: Reviewed HMBEP submission package on eSubmit Portal, DENIED. Request for re-submittal this date.

Eval Division: Orange County Environmental Health
Eval Program: HMRRP
Eval Source: CERS

Eval General Type: Other/Unknown

Map ID
Direction
Distance
Elevation

MAP FINDINGS

Site

Database(s)

EDR ID Number
EPA ID Number

KAISER PERMANENTE OC IRVINE HOSP (Continued)

S124440529

Eval Date: 12-12-2015
Violations Found: No
Eval Type: Other, not routine, done by local agency
Eval Notes: CERS review: clean up - duplicate PEs created that do not belong to this address
Eval Division: Orange County Environmental Health
Eval Program: HW
Eval Source: CERS

Coordinates:

Site ID: 547747
Facility Name: KAISER PERMANENTE OC IRVINE HOSP
Env Int Type Code: HWG
Program ID: 10563880
Coord Name: Not reported
Ref Point Type Desc: Center of a facility or station.
Latitude: 33.659270
Longitude: -117.774060

Affiliation:

Affiliation Type Desc: Document Preparer
Entity Name: Janine Tobias
Entity Title: Not reported
Affiliation Address: Not reported
Affiliation City: Not reported
Affiliation State: Not reported
Affiliation Country: Not reported
Affiliation Zip: Not reported
Affiliation Phone: Not reported

Affiliation Type Desc: Operator
Entity Name: Kaiser Foundation Hospitals - Irvine
Entity Title: Not reported
Affiliation Address: Not reported
Affiliation City: Not reported
Affiliation State: Not reported
Affiliation Country: Not reported
Affiliation Zip: Not reported
Affiliation Phone: (949) 932-5000

Affiliation Type Desc: CUPA District
Entity Name: Orange County Env Health
Entity Title: Not reported
Affiliation Address: 1241 East Dyer Road Suite 120
Affiliation City: Santa Ana
Affiliation State: CA
Affiliation Country: Not reported
Affiliation Zip: 92705-5611
Affiliation Phone: (714) 433-6406

Affiliation Type Desc: Facility Mailing Address
Entity Name: Mailing Address
Entity Title: Not reported
Affiliation Address: 6640 Alton Pkwy
Affiliation City: Irvine
Affiliation State: CA

Map ID
Direction
Distance
Elevation

MAP FINDINGS

Site

Database(s)

EDR ID Number
EPA ID Number

KAISER PERMANENTE OC IRVINE HOSP (Continued)

S124440529

Affiliation Country:	Not reported
Affiliation Zip:	92618
Affiliation Phone:	Not reported
Affiliation Type Desc:	Identification Signer
Entity Name:	Andre Dumaine
Entity Title:	Chief Engineer
Affiliation Address:	Not reported
Affiliation City:	Not reported
Affiliation State:	Not reported
Affiliation Country:	Not reported
Affiliation Zip:	Not reported
Affiliation Phone:	Not reported
Affiliation Type Desc:	Legal Owner
Entity Name:	Kaiser Foundation Hospitals, Inc.
Entity Title:	Not reported
Affiliation Address:	1 Kaiser Plaza
Affiliation City:	Oakland
Affiliation State:	CA
Affiliation Country:	United States
Affiliation Zip:	94612
Affiliation Phone:	(949) 932-5000
Affiliation Type Desc:	Property Owner
Entity Name:	Kaiser Foundation Hospitals, Inc.
Entity Title:	Not reported
Affiliation Address:	1 Kaiser Plaza
Affiliation City:	Oakland
Affiliation State:	CA
Affiliation Country:	United States
Affiliation Zip:	94612
Affiliation Phone:	(949) 932-5000
Affiliation Type Desc:	Environmental Contact
Entity Name:	PATRICK STEINHAUSER
Entity Title:	Not reported
Affiliation Address:	6660 Alton Pkwy
Affiliation City:	Irvine
Affiliation State:	CA
Affiliation Country:	Not reported
Affiliation Zip:	92618
Affiliation Phone:	Not reported
Affiliation Type Desc:	Parent Corporation
Entity Name:	KAISER PERMANENTE OC IRVINE HOSP
Entity Title:	Not reported
Affiliation Address:	Not reported
Affiliation City:	Not reported
Affiliation State:	Not reported
Affiliation Country:	Not reported
Affiliation Zip:	Not reported
Affiliation Phone:	Not reported

MAP FINDINGS

Map ID
Direction
Distance
Elevation

Site

Database(s)

EDR ID Number
EPA ID Number

C51 **KAISER PERMANENTE OC IRVINE HOSP** **UST** **U004265025**
SW **6640 ALTON PKWY** **N/A**
< 1/8 **IRVINE, CA 92618**
0.021 mi.
110 ft. **Site 3 of 7 in cluster C**

Relative: **UST:**
Lower Name: KAISER PERMANENTE HOSPITAL
Address: 6640 ALTON PKWY
City,State,Zip: IRVINE, CA 92618
Facility ID: Not reported
Permitting Agency: Orange County Environmental Health
Latitude: 33.65351
Longitude: -117.73705

Name: KAISER PERMANENTE OC IRVINE HOSP
Address: 6640 ALTON PKWY
City,State,Zip: IRVINE, CA 92618
Facility ID: FA0051623
Permitting Agency: Orange County Environmental Health
Latitude: 33.65927
Longitude: -117.77406

C52 **KAISER FOUNDATION HOSPITAL - ALTON/SAND CANYON MOB** **CERS HAZ WASTE** **S123503960**
SW **6650 ALTON PKWY** **CERS** **N/A**
< 1/8 **IRVINE, CA 92618**
0.022 mi.
115 ft. **Site 4 of 7 in cluster C**

Relative: **CERS HAZ WASTE:**
Lower Name: KAISER FOUNDATION HOSPITAL - ALTON/SAND CANYON MOB 2
Address: 6650 ALTON PKWY
City,State,Zip: IRVINE, CA 92618
Site ID: 178670
CERS ID: 10565983
CERS Description: Hazardous Waste Generator

CERS:
Name: KAISER FOUNDATION HOSPITAL - ALTON/SAND CANYON MOB 2
Address: 6650 ALTON PKWY
City,State,Zip: IRVINE, CA 92618
Site ID: 178670
CERS ID: 10565983
CERS Description: Chemical Storage Facilities

Violations:
Site ID: 178670
Site Name: KAISER FOUNDATION HOSPITAL - Alton/Sand Canyon MOB 2
Violation Date: 10-31-2014
Citation: HSC 6.95 25508(a)(1) - California Health and Safety Code, Chapter 6.95, Section(s) 25508(a)(1)
Violation Description: Failure to complete and electronically submit hazardous material inventory information for all reportable hazardous materials on site at or above reportable quantities.
Violation Notes: Returned to compliance on 12/30/2014.
Violation Division: Orange County Environmental Health
Violation Program: HMRRP
Violation Source: CERS

Site ID: 178670

Map ID
Direction
Distance
Elevation

MAP FINDINGS

Site

Database(s)

EDR ID Number
EPA ID Number

KAISER FOUNDATION HOSPITAL - ALTON/SAND CANYON MOB 2 (Continued)

S123503960

Site Name: KAISER FOUNDATION HOSPITAL - Alton/Sand Canyon MOB 2
Violation Date: 10-31-2014
Citation: HSC 6.95 25508(d) - California Health and Safety Code, Chapter 6.95, Section(s) 25508(d)
Violation Description: Failure to complete and/or electronically submit a business plan when storing/handling a hazardous material at or above reportable quantities.
Violation Notes: Returned to compliance on 12/30/2014.
Violation Division: Orange County Environmental Health
Violation Program: HMRRP
Violation Source: CERS

Site ID: 178670
Site Name: KAISER FOUNDATION HOSPITAL - Alton/Sand Canyon MOB 2
Violation Date: 06-11-2019
Citation: HSC 6.95 25508(a)(1) - California Health and Safety Code, Chapter 6.95, Section(s) 25508(a)(1)
Violation Description: Failure to complete and electronically submit hazardous material inventory information for all reportable hazardous materials on site at or above reportable quantities.
Violation Notes: Not reported
Violation Division: Orange County Environmental Health
Violation Program: HMRRP
Violation Source: CERS

Evaluation:

Eval General Type: Compliance Evaluation Inspection
Eval Date: 05-16-2016
Violations Found: No
Eval Type: Routine done by local agency
Eval Notes: INSPECTOR COMMENTS On site to conduct a Hazardous Materials Disclosure and Business Emergency Plan (HMD/BEP) inspection of the facility. Met this date with Elaine Jacinto and Brant Austin who granted consent to enter, inspect and take photos if necessary. CERS ID: 10565983 Full inspection of this location and the following were verified accurate this date with the CERS electronic submissions: - BUSINESS OWNER - BUSINESS ACTIVITIES - CHEMICAL INVENTORY - EMERGENCY PLAN - FACILITY SITE MAP (Entire Hospital and Facility) TRAINING Hazardous Materials training is conduct annually and upon hire. Records are available for review through Kaiser Portal electronically. Latest CERS submission 2-26-16 and is Under Review. _____
Eval Division: Orange County Environmental Health
Eval Program: HMRRP
Eval Source: CERS

Eval General Type: Other/Unknown
Eval Date: 05-16-2016
Violations Found: No
Eval Type: Other, not routine, done by local agency
Eval Notes: Not reported
Eval Division: Orange County Environmental Health
Eval Program: HMRRP
Eval Source: CERS

Eval General Type: Other/Unknown
Eval Date: 04-23-2014
Violations Found: No

MAP FINDINGS

Site

Database(s)

EDR ID Number
EPA ID Number

KAISER FOUNDATION HOSPITAL - ALTON/SAND CANYON MOB 2 (Continued)

S123503960

Eval Type: Other, not routine, done by local agency
Eval Notes: From: Dong, Alvin Sent: Wednesday, April 23, 2014 3:21 PM To: 'Shawn.Walker@kp.org' Cc: John.R.Dedic@kp.org; 'Matthew.J.Huray@kp.org'; 'patrick.t.steinhauser@kp.org'; 'elaine.p.jacinto@kp.org' Subject: RE: UST Financial Cert. Hi Shawn, All Environmental Submissions must be made through a portal. IG m sorry but we cannot accept this submission outside of either our local portal or through CERS. Your facility is going through a reporting portal change (see below). The annual certification of financial responsibility must be submitted online. Thanks, Alvin Dong From: Shawn.Walker@kp.org [mailto:Shawn.Walker@kp.org] Sent: Friday, April 18, 2014 11:56 AM To: Dong, Alvin Cc: John.R.Dedic@kp.org Subject: UST Financial Cert. Alvin, We are having access problems posting the current Certificate of Financial Responsibility on your website. I just left a message on your phone regarding this. A paper copy of this document is now in our files and in our [Truncated]

Eval Division: Orange County Environmental Health
Eval Program: HMRRP
Eval Source: CERS

Eval General Type: Other/Unknown
Eval Date: 05-20-2015
Violations Found: No
Eval Type: Other, not routine, done by local agency
Eval Notes: Reviewed submission package on CERS, DECLINED. Request for re-submittal this date. You have uploaded the same document twice. Please delete the Employee Training Plan which is located elsewhere in the submission. You may use the State's template: <http://www.calepa.ca.gov/CUPA/Documents/eTemplates/Contingency.pdf> For questions please contact Alvin Dong, adong@ochca.com 714 640 9358

Eval Division: Orange County Environmental Health
Eval Program: HMRRP
Eval Source: CERS

Eval General Type: Other/Unknown
Eval Date: 12-12-2015
Violations Found: No
Eval Type: Other, not routine, done by local agency
Eval Notes: Hazardous materials submittal reviewed this date and accepted. Note for emergency plan and training plan: the emergency plan was uploaded twice, so the training plan is actually another emergency plan. Requested in review that it be deleted.

Eval Division: Orange County Environmental Health
Eval Program: HMRRP
Eval Source: CERS

Eval General Type: Other/Unknown
Eval Date: 01-15-2015
Violations Found: No
Eval Type: Other, not routine, done by local agency
Eval Notes: From: Dong, Alvin Sent: Thursday, January 15, 2015 11:25 AM To: 'Glenda Kierstead' Cc: Clarinda Olson; Nicole Magner; Christian Torres; Glen Vanderveen Subject: RE: CERS ID#: 10481050 UhG This facility is a campus and requires special handling. Your clientG s site has multiple buildings with multiple addresses. Each address which stores hazardous materials must have an electronic submission. Now the nitty gritty. Your clientG s submission appears to be for the

Map ID
Direction
Distance
Elevation

MAP FINDINGS

Site

Database(s)

EDR ID Number
EPA ID Number

KAISER FOUNDATION HOSPITAL - ALTON/SAND CANYON MOB 2 (Continued)

S123503960

entire campus rather than for each building and physical address within the campus. The CERS submission is for 6640 which according to my records does not actually have a UST. The site address on the map is listed as 6640 Alton. The tank is located at 6660 AltonG The map cannot be accepted because it is not part of CERS ID 10481050 which is for 6640 Alton. Why do you want to submit a UST for this address?
Thanks, Alvin Dong From: Glenda Kierstead [mailto:glenda@belshire.com]
Sent: [Truncated]

Eval Division: Orange County Environmental Health
Eval Program: HMRRP
Eval Source: CERS

Eval General Type: Other/Unknown
Eval Date: 08-18-2017
Violations Found: No
Eval Type: Other, not routine, done by local agency
Eval Notes: The following documents were received and ACCEPTED on CERS: -Chemical Inventory -Facility Site Map -Emergency Response & Training Plans

Eval Division: Orange County Environmental Health
Eval Program: HMRRP
Eval Source: CERS

Eval General Type: Other/Unknown
Eval Date: 10-31-2014
Violations Found: Yes
Eval Type: Other, not routine, done by local agency
Eval Notes: Orange County Environmental Health as the Certified Unified Program Agency (OC CUPA) administers the Hazardous Materials Disclosure and Business Emergency Plan programs (HMD/BEP) previously administered by the Orange County Fire Authority. During the months of August and December of 2013, the OC CUPA sent letters to regulated businesses requesting they electronically submit their HMD/BEP forms. Electronic submission of these forms is a legal requirement. Failure to submit HMD/BEP forms is a violation of the California Health & Safety Code Chapter 6.95. According to our records there is no electronic submission for this facility. Please go to www.esubmit.ocgov.com to request a username and password and submit your HMD/BEP forms within the next 30 days. Businesses may also submit forms via the California Environmental Reporting System. Please verify that all owner information that is prepopulated on the E-Submit Portal is still accurate. Failure to electronically submit [Truncated]

Eval Division: Orange County Environmental Health
Eval Program: HMRRP
Eval Source: CERS

Eval General Type: Other/Unknown
Eval Date: 06-09-2016
Violations Found: No
Eval Type: Other, not routine, done by local agency
Eval Notes: INSPECTOR COMMENTS This Agency has reviewed the CERS submittal dated 2-26-2016. The submission has ben ACCEPTED by OC CUPA for the following: - BUSINESS ACTIVITIES - BUSINESS OWNER/OPERATOR - CHEMICAL INVENTORY - FACILITY SITE MAP - EMERGENCY PLAN On site inspection conducted 5-16-16 and all components were verified. Report emailed to Elaine Jacinto for Kaiser. _____

Eval Division: Orange County Environmental Health
Eval Program: HMRRP

Map ID
Direction
Distance
Elevation

MAP FINDINGS

Site

Database(s)

EDR ID Number
EPA ID Number

KAISER FOUNDATION HOSPITAL - ALTON/SAND CANYON MOB 2 (Continued)

S123503960

Eval Source: CERS

Eval General Type: Compliance Evaluation Inspection
Eval Date: 06-11-2019
Violations Found: Yes
Eval Type: Routine done by local agency
Eval Notes: On site for a routine hazardous materials and Hazardous Materials Business Emergency Plan (HMBEP) inspection. Consent to enter and conduct inspection activities was provided by Janine Tobias, Safety Coordinator. Verified the business owner information and the site map. The following materials were observed in amounts that meet or exceed the minimum volumes required for disclosure as outlined in the Health and Safety Code: - Oxygen The emergency response and employee training plans were available for review on this date. No violations were observed during the inspection. A copy of the inspection report will be mailed or emailed to Janine E. Tobias <janine.e.tobias@kp.org>.

Eval Division: Orange County Environmental Health
Eval Program: HMRRP
Eval Source: CERS

Eval General Type: Other/Unknown
Eval Date: 11-03-2014
Violations Found: No
Eval Type: Other, not routine, done by local agency
Eval Notes: elaine jacinto called to state her hospital submission included all the haz mat From: Dong, Alvin Sent: Monday, November 03, 2014 11:41 AM To: 'Patrick.T.Stienhauser@kp.org'; 'elaine.p.jacinto@kp.org' Subject: Emailing: kaiserFoundation6670AltonMOB1HMat10.31.pdf, kaiserFoundation6650AltonMOB2HMat10.31.pdf Hello All, Here are your inspection reports. The Hospital has bad information in the CERS submission. You must clear up the wrong info to be able to proceed. Whether you continue in CERS or eSubmit, please note, each MOB must have its own submission. You should have received your, user name and password www.esubmit.ocgov.com. If you have not yet received your password please go to www.esubmit.ocgov.com and request a username and password. You must submit your disclosure immediately. User guides and tutorials are located on the home page to help you get started. If you are having trouble, please call (714) 433-6000 and request to speak to the portal [Truncated]

Eval Division: Orange County Environmental Health
Eval Program: HMRRP
Eval Source: CERS

Eval General Type: Other/Unknown
Eval Date: 12-18-2015
Violations Found: No
Eval Type: Other, not routine, done by local agency
Eval Notes: HMBEP Approval. The following documents were received and ACCEPTED on CERS: Chemical Inventory for 6 material(s) A copy of the report was sent to the facility.

Eval Division: Orange County Environmental Health
Eval Program: HMRRP
Eval Source: CERS

Coordinates:
Site ID: 178670
Facility Name: KAISER FOUNDATION HOSPITAL - Alton/Sand Canyon MOB 2

Map ID
Direction
Distance
Elevation

MAP FINDINGS

Site

Database(s)

EDR ID Number
EPA ID Number

KAISER FOUNDATION HOSPITAL - ALTON/SAND CANYON MOB 2 (Continued)

S123503960

Env Int Type Code: HWG
Program ID: 10565983
Coord Name: Not reported
Ref Point Type Desc: Center of a facility or station.
Latitude: 33.658920
Longitude: -117.773540

Affiliation:

Affiliation Type Desc: CUPA District
Entity Name: Orange County Env Health
Entity Title: Not reported
Affiliation Address: 1241 East Dyer Road Suite 120
Affiliation City: Santa Ana
Affiliation State: CA
Affiliation Country: Not reported
Affiliation Zip: 92705-5611
Affiliation Phone: (714) 433-6406

Affiliation Type Desc: Environmental Contact
Entity Name: PATRICK STEINHAUSER
Entity Title: Not reported
Affiliation Address: 6660 Alton Pkwy
Affiliation City: Irvine
Affiliation State: CA
Affiliation Country: Not reported
Affiliation Zip: 92618
Affiliation Phone: Not reported

Affiliation Type Desc: Facility Mailing Address
Entity Name: Mailing Address
Entity Title: Not reported
Affiliation Address: 6650 ALTON PARKWAY
Affiliation City: IRVINE
Affiliation State: CA
Affiliation Country: Not reported
Affiliation Zip: 92618
Affiliation Phone: Not reported

Affiliation Type Desc: Legal Owner
Entity Name: Kaiser Foundation Hospitals, Inc.
Entity Title: Not reported
Affiliation Address: 1 Kaiser Plaza
Affiliation City: Oakland
Affiliation State: CA
Affiliation Country: United States
Affiliation Zip: 94612
Affiliation Phone: (949) 932-5000

Affiliation Type Desc: Parent Corporation
Entity Name: Kaiser Permanente - Alton/Sand Canyon MOB2
Entity Title: Not reported
Affiliation Address: Not reported
Affiliation City: Not reported
Affiliation State: Not reported
Affiliation Country: Not reported
Affiliation Zip: Not reported
Affiliation Phone: Not reported

Map ID
Direction
Distance
Elevation

MAP FINDINGS

Site

Database(s)

EDR ID Number
EPA ID Number

KAISER FOUNDATION HOSPITAL - ALTON/SAND CANYON MOB 2 (Continued)

S123503960

Affiliation Type Desc: Property Owner
Entity Name: Kaiser Foundation Hospitals, Inc.
Entity Title: Not reported
Affiliation Address: 1 Kaiser Plaza
Affiliation City: Oakland
Affiliation State: CA
Affiliation Country: United States
Affiliation Zip: 94612
Affiliation Phone: (949) 932-5000

Affiliation Type Desc: Document Preparer
Entity Name: Elaine Jacinto
Entity Title: Not reported
Affiliation Address: Not reported
Affiliation City: Not reported
Affiliation State: Not reported
Affiliation Country: Not reported
Affiliation Zip: Not reported
Affiliation Phone: Not reported

Affiliation Type Desc: Identification Signer
Entity Name: Elaine Jacinto
Entity Title: Safety Coordinator
Affiliation Address: Not reported
Affiliation City: Not reported
Affiliation State: Not reported
Affiliation Country: Not reported
Affiliation Zip: Not reported
Affiliation Phone: Not reported

Affiliation Type Desc: Operator
Entity Name: Kaiser Foundation Hospitals - Irvine
Entity Title: Not reported
Affiliation Address: Not reported
Affiliation City: Not reported
Affiliation State: Not reported
Affiliation Country: Not reported
Affiliation Zip: Not reported
Affiliation Phone: (949) 932-5000

C53
SSW
< 1/8
0.022 mi.
118 ft.

KAISER FOUNDATION HOSPITAL
6660 ALTON PKWY
IRVINE, CA 92618
Site 5 of 7 in cluster C

UST U004124239
N/A

Relative:
Lower
Actual:
150 ft.

ORANGE CO. UST:
Name: KAISER FOUNDATION HOSPITAL
Address: 6660 ALTON PKWY
City,State,Zip: IRVINE, CA 92618
Facility ID: FA0045800

UST:
Name: KAISER FOUNDATION HOSPITAL - IRVINE CENTRAL UTILITY PLANT
Address: 6660 ALTON PKWY
City,State,Zip: IRVINE, CA 92618

Map ID
Direction
Distance
Elevation

MAP FINDINGS

Site

Database(s)

EDR ID Number
EPA ID Number

KAISER FOUNDATION HOSPITAL (Continued)

U004124239

Facility ID: FA0045800
Permitting Agency: Orange County Environmental Health
Latitude: 33.65877
Longitude: -117.77332

**C54
SSW
< 1/8
0.022 mi.
118 ft.**

**KAISER FOUNDATION HOSPITAL - IRVINE CENTRAL UTILIT
6660 ALTON PKWY
IRVINE, CA 92618**

**CERS HAZ WASTE S123500347
CERS TANKS N/A
CERS**

Site 6 of 7 in cluster C

**Relative:
Lower**

CERS HAZ WASTE:

**Actual:
150 ft.**

Name: KAISER FOUNDATION HOSPITAL - IRVINE CENTRAL UTILITY PLANT
Address: 6660 ALTON PKWY
City,State,Zip: IRVINE, CA 92618
Site ID: 127166
CERS ID: 10554895
CERS Description: Hazardous Waste Generator

CERS TANKS:

Name: KAISER FOUNDATION HOSPITAL - IRVINE CENTRAL UTILITY PLANT
Address: 6660 ALTON PKWY
City,State,Zip: IRVINE, CA 92618
Site ID: 127166
CERS ID: 10554895
CERS Description: Underground Storage Tank

CERS:

Name: KAISER FOUNDATION HOSPITAL - IRVINE CENTRAL UTILITY PLANT
Address: 6660 ALTON PKWY
City,State,Zip: IRVINE, CA 92618
Site ID: 127166
CERS ID: 10554895
CERS Description: Chemical Storage Facilities

Violations:

Site ID: 127166
Site Name: KAISER FOUNDATION HOSPITAL - Irvine Central Utility Plant
Violation Date: 06-11-2019
Citation: HSC 6.95 25508(a)(1) - California Health and Safety Code, Chapter 6.95, Section(s) 25508(a)(1)

Violation Description: Failure to complete and electronically submit hazardous material inventory information for all reportable hazardous materials on site at or above reportable quantities.

Violation Notes: Returned to compliance on 07/12/2019. OBSERVATION: The business failed to accurately complete and electronically submit chemical inventory information for all reportable hazardous materials on site at or above reportable quantities. CORRECTIVE ACTION: Complete and electronically submit the chemical inventory information for all reportable hazardous materials on site at or above reportable quantities within 30 days.
<https://cers.calepa.ca.gov/>

Violation Division: Orange County Environmental Health
Violation Program: HMRRP
Violation Source: CERS

Site ID: 127166
Site Name: KAISER FOUNDATION HOSPITAL - Irvine Central Utility Plant

Map ID
Direction
Distance
Elevation

MAP FINDINGS

Site

Database(s)

EDR ID Number
EPA ID Number

KAISER FOUNDATION HOSPITAL - IRVINE CENTRAL UTILITY PLANT (Continued)

S123500347

Violation Date: 01-06-2020
Citation: 23 CCR 16 2641(j) - California Code of Regulations, Title 23, Chapter 16, Section(s) 2641(j)
Violation Description: Failure of the leak detection equipment to be installed, calibrated, operated, and/or maintained properly.
Violation Notes: Returned to compliance on 01/06/2020. OBSERVATION: The 304 brine sensor in sump #3 did not go into alarm when tested. CORRECTIVE ACTION: This was corrected on site. The technician replaced the sensor with another 304 sensor, re-tested, and the new sensor passed. No further actions required.
Violation Division: Orange County Environmental Health
Violation Program: UST
Violation Source: CERS

Evaluation:
Eval General Type: Other/Unknown
Eval Date: 01-15-2015
Violations Found: No
Eval Type: Other, not routine, done by local agency
Eval Notes: From: Dong, Alvin Sent: Thursday, January 15, 2015 11:25 AM To: 'Glenda Kierstead' Cc: Clarinda Olson; Nicole Magner; Christian Torres; Glen Vanderveen Subject: RE: CERS ID#: 10481050 UhG This facility is a campus and requires special handling. Your clientG s site has multiple buildings with multiple addresses. Each address which stores hazardous materials must have an electronic submission. Now the nitty gritty. Your clientG s submission appears to be for the entire campus rather than for each building and physical address within the campus. The CERS submission is for 6640 which according to my records does not actually have a UST. The site address on the map is listed as 6640 Alton. The tank is located at 6660 AltonG The map cannot be accepted because it is not part of CERS ID 10481050 which is for 6640 Alton. Why do you want to submit a UST for this address? Thanks, Alvin Dong From: Glenda Kierstead [mailto:glenda@belshire.com] Sent: [Truncated]
Eval Division: Orange County Environmental Health
Eval Program: HMRRP
Eval Source: CERS

Eval General Type: Other/Unknown
Eval Date: 04-23-2014
Violations Found: No
Eval Type: Other, not routine, done by local agency
Eval Notes: From: Dong, Alvin Sent: Wednesday, April 23, 2014 3:21 PM To: 'Shawn.Walker@kp.org' Cc: John.R.Dedic@kp.org; 'Matthew.J.Huray@kp.org'; 'patrick.t.steinhauser@kp.org'; 'elaine.p.jacinto@kp.org' Subject: RE: UST Financial Cert. Hi Shawn, All Environmental Submissions must be made through a portal. IG m sorry but we cannot accept this submission outside of either our local portal or through CERS. Your facility is going through a reporting portal change (see below). The annual certification of financial responsibility must be submitted online. Thanks, Alvin Dong From: Shawn.Walker@kp.org [mailto:Shawn.Walker@kp.org] Sent: Friday, April 18, 2014 11:56 AM To: Dong, Alvin Cc: John.R.Dedic@kp.org Subject: UST Financial Cert. Alvin, We are having access problems posting the current Certificate of Financial Responsibility on your website. I just left a message on your phone regarding this. A paper copy of this document is now in our files and in our [Truncated]

Map ID
Direction
Distance
Elevation

MAP FINDINGS

Site

Database(s)

EDR ID Number
EPA ID Number

KAISER FOUNDATION HOSPITAL - IRVINE CENTRAL UTILITY PLANT (Continued)

S123500347

Eval Division: Orange County Environmental Health
Eval Program: UST
Eval Source: CERS

Eval General Type: Other/Unknown
Eval Date: 05-30-2017
Violations Found: No
Eval Type: Other, not routine, done by local agency
Eval Notes: 2017 HMBEP Annual Certification Approval. - The following documents were received and ACCEPTED on CERS: - Business Activities Business Ownership Information Chemical Inventory Facility Site Map Emergency Plan

Eval Division: Orange County Environmental Health
Eval Program: HMRRP
Eval Source: CERS

Eval General Type: Other/Unknown
Eval Date: 01-06-2015
Violations Found: No
Eval Type: Other, not routine, done by local agency
Eval Notes: discussed cers with elaine
Eval Division: Orange County Environmental Health
Eval Program: UST
Eval Source: CERS

Eval General Type: Other/Unknown
Eval Date: 05-20-2015
Violations Found: No
Eval Type: Other, not routine, done by local agency
Eval Notes: Reviewed submission package on CERS, DECLINED. Request for re-submittal this date. Please make the following revisions: Vent, Vapor Recovery (VR) and Riser / Fill Pipe Piping Construction-- facility has a Vent Piping Transition Sump; Pipe Monitoring is Performed Using the Following Method(s)--Each time the emergency generator tank system is operated or at least monthly. Upload a current version of the Certification of Financial Responsibility (CFR). The CFR form uploaded is dated 3/24/14. For questions please contact Alvin Dong, adong@ochca.com 714 640 9358

Eval Division: Orange County Environmental Health
Eval Program: UST
Eval Source: CERS

Eval General Type: Compliance Evaluation Inspection
Eval Date: 07-17-2018
Violations Found: No
Eval Type: Routine done by local agency
Eval Notes: INSPECTOR COMMENT: TESTER: David Walker G verified ICC & Veeder-Root TANK: Diesel (25,000 gallons) MONITORING PANEL: Veeder-Root LEAK SENSORS: All sumps are monitored by a VR-208/304 brine Smart sensors are used to monitor the vacuum in the lines. Tank annular sensor is a VR-420 LLD: No line leak detector; this is a back-up generator UDCs: No dispenser OVERFILL: Flapper Monitoring Certification was last conducted on: 7/27/2017 Site is monitored using VPH.

Eval Division: Orange County Environmental Health
Eval Program: UST
Eval Source: CERS

Map ID
Direction
Distance
Elevation

MAP FINDINGS

Site

Database(s)

EDR ID Number
EPA ID Number

KAISER FOUNDATION HOSPITAL - IRVINE CENTRAL UTILITY PLANT (Continued)

S123500347

Eval General Type: Other/Unknown
Eval Date: 07-21-2016
Violations Found: No
Eval Type: Other, not routine, done by local agency
Eval Notes: Monitor cert reschedule notification
Eval Division: Orange County Environmental Health
Eval Program: UST
Eval Source: CERS

Eval General Type: Other/Unknown
Eval Date: 07-28-2014
Violations Found: No
Eval Type: Other, not routine, done by local agency
Eval Notes: Monitor cert notification
Eval Division: Orange County Environmental Health
Eval Program: UST
Eval Source: CERS

Eval General Type: Other/Unknown
Eval Date: 08-22-2016
Violations Found: No
Eval Type: Other, not routine, done by local agency
Eval Notes: From: Dong, Alvin Sent: Monday, August 22, 2016 8:37 AM To: 'john.r.dedic@kp.org' <john.r.dedic@kp.org>; 'shawn.walker@kp.org' <shawn.walker@kp.org>; 'Patrick.T.Steinhauser@kp.org' <Patrick.T.Steinhauser@kp.org> Cc: 'Kris Ashrafi' <Kris.Ashrafi@belshire.com> Subject: Emailing: kaiserHospitalIrvineUST16 Hello All, Here is your inspection report. The County is reviewing your monitoring plan with your physical construction set up. We may request a site visit to verify the construction (double walled pressurized systems to both the generators and the fuel filtration system). If you have any questions or if my tank detail is incorrect, please let me know. Thanks, Alvin Dong Hazardous Waste Specialist Environmental Health Division 714 640-9358 voice 714 754 1768 fax

Eval Division: Orange County Environmental Health
Eval Program: UST
Eval Source: CERS

Eval General Type: Compliance Evaluation Inspection
Eval Date: 08-27-2013
Violations Found: No
Eval Type: Routine done by local agency
Eval Notes: Mechanical inspection with Shawn Walker, who provided consent to perform an inspection and take pictures as necessary, of the underground tank system & records. Verified the facility has one double walled diesel tank with two pressurized piping systems. The first piping system (Gen Supply) supplies two day tanks the excess fuel overflows back to the tank via a gravity return line. The second system (Fuel Filtration) supplies a fuel filtration/circulation system. Both systems have constant vacuum, and hydrostatic monitoring. The Gen Supply system does not have positive shutdown/failsafe nor does it have a pressure loss leak detector (LD) because the system is used for a back generator. The Fuel Filtration system does not appear to meet code for pressurized product system as it lacks a LD. The Fuel Filtration system will require additional review and may be subject to additional construction/installation requirements. Discussed

Map ID
Direction
Distance
Elevation

MAP FINDINGS

Site

Database(s)

EDR ID Number
EPA ID Number

KAISER FOUNDATION HOSPITAL - IRVINE CENTRAL UTILITY PLANT (Continued)

S123500347

installation of the hydrostatic sump [Truncated]
Eval Division: Orange County Environmental Health
Eval Program: UST
Eval Source: CERS

Eval General Type: Other/Unknown
Eval Date: 08-28-2013
Violations Found: No
Eval Type: Other, not routine, done by local agency
Eval Notes: From: Dong, Alvin Sent: Wednesday, August 28, 2013 11:59 AM To: 'lisaman@cethomas.net'; 'shawn.walker@kp.org'; 'john.r.dedic@kp.org' Subject: Emailing: sr0121054KaiserSandCanyonFinal, kaiserSandCanyonUST13 Hello All, Here are your inspection reports. If you have any questions, please let me know. Thanks, Alvin Dong Hazardous Waste Specialist Environmental Health Division 714 640-9358 voice 714 754 1768 fax

Eval Division: Orange County Environmental Health
Eval Program: UST
Eval Source: CERS

Eval General Type: Other/Unknown
Eval Date: 11-14-2018
Violations Found: No
Eval Type: Other, not routine, done by local agency
Eval Notes: Sent form letter RE: AUTOMATIC LINE LEAK DETECTOR REQUIRED ON UNDERGROUND PRESSURIZED PIPING CONNECTED TO AN EMERGENCY GENERATOR TANK SYSTEM via email and USPS to the following individual on 10/23/18: Patrick Steinhauser

Eval Division: Orange County Environmental Health
Eval Program: UST
Eval Source: CERS

Eval General Type: Other/Unknown
Eval Date: 12-31-2013
Violations Found: No
Eval Type: Other, not routine, done by local agency
Eval Notes: received form c project complete.

Eval Division: Orange County Environmental Health
Eval Program: UST
Eval Source: CERS

Eval General Type: Other/Unknown
Eval Date: 06-09-2016
Violations Found: No
Eval Type: Other, not routine, done by local agency
Eval Notes: INSPECTOR COMMENTS This Agency has reviewed the CERS submittal dated 2-26-2016. The submission has ben ACCEPTED by OC CUPA for the following: - BUSINESS ACTIVITIES - BUSINESS OWNER/OPERATOR - CHEMICAL INVENTORY - FACILITY SITE MAP - EMERGENCY PLAN On site inspection conducted 5-16-16 and all components were verified. Report emailed to Elaine Jacinto for Kaiser. _____

Eval Division: Orange County Environmental Health
Eval Program: HMRRP
Eval Source: CERS

Eval General Type: Other/Unknown
Eval Date: 06-10-2015

Map ID
Direction
Distance
Elevation

MAP FINDINGS

Site

Database(s)

EDR ID Number
EPA ID Number

KAISER FOUNDATION HOSPITAL - IRVINE CENTRAL UTILITY PLANT (Continued)

S123500347

Violations Found: No
Eval Type: Other, not routine, done by local agency
Eval Notes: Monitor cert notification
Eval Division: Orange County Environmental Health
Eval Program: UST
Eval Source: CERS

Eval General Type: Other/Unknown
Eval Date: 06-19-2015
Violations Found: No
Eval Type: Other, not routine, done by local agency
Eval Notes: Reply to phone message regarding status of UST for permit. Review CERS and EC records. Last entry in CERS indicates DECLINED. Left voice mail for Becky at Belshire Environmental to contact Alvin Dong for update.

Eval Division: Orange County Environmental Health
Eval Program: UST
Eval Source: CERS

Eval General Type: Other/Unknown
Eval Date: 07-28-2014
Violations Found: No
Eval Type: Other, not routine, done by local agency
Eval Notes: From: Shawna Ramirez [mailto:shawna@belshire.com] Sent: Monday, July 28, 2014 8:43 AM To: Dong, Alvin Subject: RE: **Monitoring System Certification Request**Kaiser - 6640 Alton Parkway, Irvine IG II take the 8th. Shawna Ramirez Project Coordinator Belshire Environmental Services, Inc. 25971 Towne Centre Drive Foothill Ranch, CA 92610 (949) 460-5200 Phone (949) 460-5210 Fax Shawna@belshire.com --email www.belshire.com --website From: Dong, Alvin [mailto:ADong@ochca.com] Sent: Monday, July 28, 2014 8:31 AM To: Shawna Ramirez Subject: RE: **Monitoring System Certification Request**Kaiser - 6640 Alton Parkway, Irvine Hi Shawna, Either the 5th or 8th are fine. The 9th is a Saturday. Thanks, Alvin Dong Hazardous Waste Specialist Environmental Health Division 714 640-9358 voice 714 754 1768 fax From: Shawna Ramirez [mailto:shawna@belshire.com] Sent: Friday, July 18, 2014 4:18 PM To: Dong, Alvin Subject: **Monitoring System Certification [Truncated]

Eval Division: Orange County Environmental Health
Eval Program: UST
Eval Source: CERS

Eval General Type: Other/Unknown
Eval Date: 08-07-2013
Violations Found: No
Eval Type: Other, not routine, done by local agency
Eval Notes: jose 213 718 0557 called to schedule sump inspection jose called back to cancel the sump inspection

Eval Division: Orange County Environmental Health
Eval Program: UST
Eval Source: CERS

Eval General Type: Other/Unknown
Eval Date: 08-13-2013
Violations Found: No
Eval Type: Other, not routine, done by local agency
Eval Notes: Witness pressure test of the five bravo sumps after various pinholes were discovered and repaired and all penetration fittings were

Map ID
Direction
Distance
Elevation

MAP FINDINGS

Site

Database(s)

EDR ID Number
EPA ID Number

KAISER FOUNDATION HOSPITAL - IRVINE CENTRAL UTILITY PLANT (Continued)

S123500347

replaced with Bravo fittings. All sumps were pressurized to 4 psi for over an hour all surfaces soaped. No bubbles noted; all gauges held pressure; bled gauges. All five sumps PASS Please ensure sump manufacturer's installation instructions are followed. Please contact Alvin Dong, 714 640 9358, to schedule the inspection. copy to: Larry Isaman, CHARLES E. THOMAS, CO. INC.

Eval Division: Orange County Environmental Health
Eval Program: UST
Eval Source: CERS

Eval General Type: Other/Unknown

Eval Date: 08-29-2014

Violations Found: No

Eval Type: Other, not routine, done by local agency

Eval Notes: From: Dong, Alvin Sent: Friday, August 29, 2014 7:35 AM To: 'Shawn.Walker@kp.org' Cc: 'elaine.p.jacinto@kp.org' Subject: RE: Monitoring Certification Inspection Report Hello Shawn, Sorry for the delay, here is your inspection report. Nicole Magner Nicole.long@belshire.com is wanted a copy of the report as well but without KaiserG s permission I canG t send it to her. If you have any questions, please let me know. Thanks, Alvin Dong Hazardous Waste Specialist Environmental Health Division 714 640-9358 voice 714 754 1768 fax From: Shawn.Walker@kp.org [mailto:Shawn.Walker@kp.org] Sent: Tuesday, August 19, 2014 11:48 AM To: Dong, Alvin Cc: John.R.Dedic@kp.org Subject: Monitoring Certification Inspection Report Alvin, On August 8, 2014 you were here to do our annual inspection. We need the Monitoring Certification Inspection Report. Have you sent it to anyone here? We can't find it yet. Thank you Shawn Walker Lead [Truncated]

Eval Division: Orange County Environmental Health
Eval Program: UST
Eval Source: CERS

Eval General Type: Other/Unknown

Eval Date: 08-29-2016

Violations Found: No

Eval Type: Other, not routine, done by local agency

Eval Notes: On Aug 23, 2016, at 08:56, Berg, Susan <SBerg@ochca.com> wrote: Alvin, I looked at the laws/regs and applied them to the system you described. It looks like it should be okay using the following logic:
- Piping to filtration system is part of emergency generator tank system and is included under HSC 25290.1 (post 2004 VPH systems) - LLD is not required for piping to EGT or filtration system under 23 CCR2636(f)(6) if monitoring system is checked daily and logged - Unburied fuel piping (including the filtration system piping) is excluded under 25281.5 (b)(3) if monthly visual inspections are conducted and logged Let me know if I missed something. If you agree with the above, consider adding this to the PR under K15 or something like it. <image003.jpg>Susan Berg, REHS, MS Supervising Hazardous Waste Specialist Hazardous Materials Surveillance Section Environmental Health Division 714-433-6210 CUPA | BODY ART | MEDICAL WASTE

Eval Division: Orange County Environmental Health
Eval Program: UST
Eval Source: CERS

Eval General Type: Other/Unknown

Map ID
Direction
Distance
Elevation

MAP FINDINGS

Site

Database(s)

EDR ID Number
EPA ID Number

KAISER FOUNDATION HOSPITAL - IRVINE CENTRAL UTILITY PLANT (Continued)

S123500347

Eval Date: 12-12-2015
Violations Found: No
Eval Type: Other, not routine, done by local agency
Eval Notes: Business Activities and Business Owner Operator Identification forms accepted this date; however, on the business activities form it was indicated that the facility generates hazardous waste. No hazardous waste was listed in the chemical inventory. Please verify that is correct. If it is not, please update the form. The EPA Identification number listed is for the entire campus. Please make the following corrections: Hazardous Materials inventory: 1. EA 836 steam line--enter the chemical hazard classification information (fire code class and federal hazard categories); Correct the CAS# for Diethylaminoethanol in the mixture section to be 100-37-8; Correct the CAS# for morpholine in the mixture section to be 110-91-8. 2. Nexguard--enter the chemical hazard classification information (fire code class and federal hazard categories); enter the information required in the mixture components section. 3. EA 1300 AMT DT Cooling Tower Inhibitor--enter the chemical hazard [Truncated]

Eval Division: Orange County Environmental Health
Eval Program: HMRRP
Eval Source: CERS

Eval General Type: Other/Unknown
Eval Date: 12-24-2013
Violations Found: No
Eval Type: Other, not routine, done by local agency
Eval Notes: From: Dong, Alvin Sent: Tuesday, December 24, 2013 4:03 PM To: 'rruiz@cethomas.net' Subject: Emailing: sr0121054KaiserSandCanyonFinal Hello Rigo, Here is your inspection report. If you have any questions, please let me know. Thanks, Alvin Dong Hazardous Waste Specialist Environmental Health Division 714 640-9358 voice 714 754 1768 fax

Eval Division: Orange County Environmental Health
Eval Program: UST
Eval Source: CERS

Eval General Type: Other/Unknown
Eval Date: 08-27-2013
Violations Found: No
Eval Type: Other, not routine, done by local agency
Eval Notes: Final inspection of the sump repairs, fill removal and fill relocation into the sump. Received soil report which indicate no contamination in the areas sampled. Discussed installation of the hydrostatic sump reservoirs which although do not follow the manufacturer's installation guidelines can be accepted by the manufacturer. (Reservoir feeds the side of the sump rather than the base of the sump.) The hydrostatic fluid may drop due to trapped air and may require frequent fills over the course of leveling. Please submit Form C to complete the project. copy to: john.r.dedic@kp.org; shawn.walker@kp.org; lisaman@cethomas.net

Eval Division: Orange County Environmental Health
Eval Program: UST
Eval Source: CERS

Eval General Type: Other/Unknown
Eval Date: 01-06-2015
Violations Found: No
Eval Type: Other, not routine, done by local agency

Map ID
Direction
Distance
Elevation

MAP FINDINGS

Site

Database(s)

EDR ID Number
EPA ID Number

KAISER FOUNDATION HOSPITAL - IRVINE CENTRAL UTILITY PLANT (Continued)

S123500347

Eval Notes: discussed cers submission with elaine individual bldg vs campus submission

Eval Division: Orange County Environmental Health
Eval Program: HMRRP
Eval Source: CERS

Eval General Type: Other/Unknown
Eval Date: 01-07-2016
Violations Found: No
Eval Type: Other, not routine, done by local agency
Eval Notes: Accepted UST documents in CERS. CFR is dated 4/10/15 DO = Belshire personnel

Eval Division: Orange County Environmental Health
Eval Program: UST
Eval Source: CERS

Eval General Type: Other/Unknown
Eval Date: 01-15-2015
Violations Found: No
Eval Type: Other, not routine, done by local agency
Eval Notes: From: Dong, Alvin Sent: Thursday, January 15, 2015 11:25 AM To: 'Glenda Kierstead' Cc: Clarinda Olson; Nicole Magner; Christian Torres; Glen Vanderveen Subject: RE: CERS ID#: 10481050 UhG This facility is a campus and requires special handling. Your clientG s site has multiple buildings with multiple addresses. Each address which stores hazardous materials must have an electronic submission. Now the nitty gritty. Your clientG s submission appears to be for the entire campus rather than for each building and physical address within the campus. The CERS submission is for 6640 which according to my records does not actually have a UST. The site address on the map is listed as 6640 Alton. The tank is located at 6660 AltonG The map cannot be accepted because it is not part of CERS ID 10481050 which is for 6640 Alton. Why do you want to submit a UST for this address? Thanks, Alvin Dong From: Glenda Kierstead [mailto:glenda@belshire.com] Sent: [Truncated]

Eval Division: Orange County Environmental Health
Eval Program: UST
Eval Source: CERS

Eval General Type: Compliance Evaluation Inspection
Eval Date: 01-18-2019
Violations Found: No
Eval Type: Routine done by local agency
Eval Notes: Onsite with Alex Arguilez to witness the underground storage tank(UST) annual monitor certification and conduct a routine UST inspection. Jeff Badders with Belshire is the contractor handling the monitoring certification. Mr. Badders presented his Veeter Root, VMI and ICC certification, all are current. During the inspection the following was observed: 1. 25,000 gallon Diesel UST for a backup generator system; 2. Sumps were dry and clear of debris; 3. Spill bucket passed 1 hr hydrostatic test; 4. All sump(VR208) and the annular(VR420) sensors passed; 5. The new PLLD installed passed; and 6. Flappers on fill tube for overfill prevention. The compliance binder and the California Environmental Reporting System (CERS) database contained the following documents: 1. Leak response plan; 2. Maintenance log and daily monitoring log; 3. Monitoring Procedure; 4. Certificate of Financial Responsibility; 5. Designated Operator; 6. Monthly

Map ID
Direction
Distance
Elevation

MAP FINDINGS

Site

Database(s)

EDR ID Number
EPA ID Number

KAISER FOUNDATION HOSPITAL - IRVINE CENTRAL UTILITY PLANT (Continued)

S123500347

Inspection [Truncated]
Eval Division: Orange County Environmental Health
Eval Program: UST
Eval Source: CERS

Eval General Type: Other/Unknown
Eval Date: 04-23-2014
Violations Found: No
Eval Type: Other, not routine, done by local agency
Eval Notes: From: Dong, Alvin Sent: Wednesday, April 23, 2014 3:21 PM To: 'Shawn.Walker@kp.org' Cc: John.R.Dedic@kp.org; 'Matthew.J.Huray@kp.org'; 'patrick.t.steinhauser@kp.org'; 'elaine.p.jacinto@kp.org' Subject: RE: UST Financial Cert. Hi Shawn, All Environmental Submissions must be made through a portal. IG m sorry but we cannot accept this submission outside of either our local portal or through CERS. Your facility is going through a reporting portal change (see below). The annual certification of financial responsibility must be submitted online. Thanks, Alvin Dong From: Shawn.Walker@kp.org [mailto:Shawn.Walker@kp.org] Sent: Friday, April 18, 2014 11:56 AM To: Dong, Alvin Cc: John.R.Dedic@kp.org Subject: UST Financial Cert. Alvin, We are having access problems posting the current Certificate of Financial Responsibility on your website. I just left a message on your phone regarding this. A paper copy of this document is now in our files and in our [Truncated]

Eval Division: Orange County Environmental Health
Eval Program: HMRRP
Eval Source: CERS

Eval General Type: Other/Unknown
Eval Date: 05-16-2016
Violations Found: No
Eval Type: Other, not routine, done by local agency
Eval Notes: Not reported
Eval Division: Orange County Environmental Health
Eval Program: HMRRP
Eval Source: CERS

Eval General Type: Other/Unknown
Eval Date: 05-30-2017
Violations Found: No
Eval Type: Other, not routine, done by local agency
Eval Notes: UST Submittal ACCEPTED in CERS. Jackson Scott and Belshire staff are the Designated UST Operators for this facility. CFR is dated 3-6-2017.

Eval Division: Orange County Environmental Health
Eval Program: UST
Eval Source: CERS

Eval General Type: Compliance Evaluation Inspection
Eval Date: 06-11-2019
Violations Found: Yes
Eval Type: Routine done by local agency
Eval Notes: On site for a routine hazardous materials and Hazardous Materials Business Emergency Plan (HMBEP) inspection. Consent to enter and conduct inspection activities was provided by Janine Tobias, Safety Coordinator. Verified the business owner information and the site map. The following materials were observed in amounts that meet or exceed the minimum volumes required for disclosure as outlined in the Health

Map ID
Direction
Distance
Elevation

MAP FINDINGS

Site

Database(s)

EDR ID Number
EPA ID Number

KAISER FOUNDATION HOSPITAL - IRVINE CENTRAL UTILITY PLANT (Continued)

S123500347

and Safety Code: - diesel - EA 836 - EA 641 - EA 569 M - Acetylene - Oxygen - EA 1300 AMT - Lonza - Biocide - Bron max - Refrigerants (401, 404, R22) - used oil The emergency response and employee training plans were available for review on this date. A copy of the inspection report will be mailed or emailed to Janine E. Tobias

<janine.e.tobias@kp.org>.

Eval Division: Orange County Environmental Health
Eval Program: HMRRP
Eval Source: CERS

Eval General Type: Other/Unknown
Eval Date: 06-16-2016
Violations Found: No
Eval Type: Other, not routine, done by local agency
Eval Notes: Monitor Certification notification
Eval Division: Orange County Environmental Health
Eval Program: UST
Eval Source: CERS

Eval General Type: Other/Unknown
Eval Date: 07-22-2013
Violations Found: No
Eval Type: Other, not routine, done by local agency
Eval Notes: Monitor certification notification
Eval Division: Orange County Environmental Health
Eval Program: UST
Eval Source: CERS

Eval General Type: Other/Unknown
Eval Date: 08-04-2015
Violations Found: No
Eval Type: Other, not routine, done by local agency
Eval Notes: Not reported
Eval Division: Orange County Environmental Health
Eval Program: UST
Eval Source: CERS

Eval General Type: Compliance Evaluation Inspection
Eval Date: 08-05-2015
Violations Found: No
Eval Type: Routine done by local agency
Eval Notes: INSPECTOR COMMENTS On-site for the annual monitor certification and spill bucket test. Met this date with Nicole Manger, HMBP Belshire Designated Operator who granted consent to conduct the inspection. FACILITY This hospital has one (1) 20,000 gallon diesel double walled underground storage tank with pressurized piping for a back up generator. The system is monitored by a Veeder Root TLS 350 with three (3) UST sumps and two (2) transition sumps. The sumps are monitored by Veeder Root 208 sensors The system is hydrostatically monitored. TECHNICIAN Dave Walker | Belshire Veeder Root | A32030 | Expiration 11-20-2016 ICC | 921975 | Expiration 1-2-2016 The following tests were conducted and PASSED: - Annual Spill BUcket - Overfill - Sensors out The following documents were observed on-site and current: - Certification of Financial Responsibility - Monitoring System - Monitoring Plan - Designated Operator agreement - Owner/Operator agreement - [Truncated]

Eval Division: Orange County Environmental Health

Map ID
Direction
Distance
Elevation

MAP FINDINGS

Site

Database(s)

EDR ID Number
EPA ID Number

KAISER FOUNDATION HOSPITAL - IRVINE CENTRAL UTILITY PLANT (Continued)

S123500347

Eval Program: UST
Eval Source: CERS

Eval General Type: Other/Unknown
Eval Date: 08-05-2015
Violations Found: No
Eval Type: Other, not routine, done by local agency
Eval Notes: Not reported
Eval Division: Orange County Environmental Health
Eval Program: UST
Eval Source: CERS

Eval General Type: Compliance Evaluation Inspection
Eval Date: 08-08-2014
Violations Found: No
Eval Type: Routine done by local agency
Eval Notes: rur completed corrected owner info: Kaiser Foundation Hospitals, Inc. 1 Kaiser Plaza Oakland, CA 94612 Mechanical inspection with Ed Jones of the underground tank system & records. System has been suffering from vacuum leak alarms for the past year. several attempts to diagnose the problem were not successful to resolve the problem. VeederRoot has come down to upload new software which will periodically replenish vacuum to the system. Should the system suffer a catastrophic loss of vacuum, the system alarms. Should a natural, gradual degradation of vacuum occur over time, the programming starts the turbine to replenish the loss of vacuum. System will have to be evaluated over the next few months to determine the net effect of the new software. Verified the facility has one double walled diesel tank with two pressurized piping systems. The first piping system (Gen Supply) supplies two day tanks the excess fuel overflows back to the tank via a gravity return [Truncated]

Eval Division: Orange County Environmental Health
Eval Program: UST
Eval Source: CERS

Eval General Type: Compliance Evaluation Inspection
Eval Date: 01-06-2020
Violations Found: Yes
Eval Type: Routine done by local agency
Eval Notes: On site for monitoring system certification, spill bucket test, and routine UST inspection. The site has the following one double-walled tank, diesel, 25k gal Product piping for all tanks is double-walled and pressurized. UST system is monitored via TLS 350 panel. The site has the following sensors: Annular: - 420 Fill/STP/Piping/Transition sumps - 304 (5) - 208 (5) LLDs: - PLLD model 848480-001 Testing was conducted by Mark Riley of Belshire. TechnicianG s certifications (ICC, VR, and VMI) were verified. Please submit test results to this Agency within 30 days. The following were tested and passed: - Spill buckets (hydrostatic test) - All liquid detection sensors (positive shutdown verified) - Sensor out verified - LLDs, 3.0 gph test Tanks utilize ATG for overflow protection and were inspected/tested on 7/17/18 and today. It must be tested every 36 months. Certificate of Financial Responsibility (CFR) and Chief Financial Officer (CFO) [Truncated]

Eval Division: Orange County Environmental Health
Eval Program: UST
Eval Source: CERS

Map ID
Direction
Distance
Elevation

MAP FINDINGS

Site

Database(s)

EDR ID Number
EPA ID Number

KAISER FOUNDATION HOSPITAL - IRVINE CENTRAL UTILITY PLANT (Continued)

S123500347

Eval General Type:	Other/Unknown
Eval Date:	02-27-2015
Violations Found:	No
Eval Type:	Other, not routine, done by local agency
Eval Notes:	discussed haz mat deficiencies with kaiser's consultant
Eval Division:	Orange County Environmental Health
Eval Program:	HMRRP
Eval Source:	CERS
Eval General Type:	Other/Unknown
Eval Date:	03-30-2017
Violations Found:	No
Eval Type:	Other, not routine, done by local agency
Eval Notes:	Reviewed electronic UST submittal. Package was declined. The following corrections are needed: MONITORING PLAN Comments/Additional Information G Comments indicate that ATG is used only for inventory yet the tank information indicates that the ATG is used for Overfill Prevention. If only using for overfill, remove ATG from Overfill Prevention section on Tank Page. As it is currently written, the ATG must be tested for overfill prevention during annual monitoring cert. Also, please add vacuum sensor information to this section. Recordkeeping G check yes for Visual Inspection Records
Eval Division:	Orange County Environmental Health
Eval Program:	UST
Eval Source:	CERS
Eval General Type:	Other/Unknown
Eval Date:	05-12-2017
Violations Found:	No
Eval Type:	Other, not routine, done by local agency
Eval Notes:	Outstanding violation review for permit processing
Eval Division:	Orange County Environmental Health
Eval Program:	UST
Eval Source:	CERS
Eval General Type:	Compliance Evaluation Inspection
Eval Date:	05-16-2016
Violations Found:	No
Eval Type:	Routine done by local agency
Eval Notes:	INSPECTOR COMMENTS On site to conduct a Hazardous Materials Disclosure and Business Emergency Plan (HMD/BEP) inspection of the facility. Met this date with Elaine Jacinto and Brant Austin who granted consent to enter, inspect and take photos if necessary. CERS ID: 10554895 Full inspection of this location and the following were verified accurate this date with the CERS electronic submissions: - BUSINESS OWNER - BUSINESS ACTIVITIES - CHEMICAL INVENTORY - EMERGENCY PLAN - FACILITY SITE MAP (Entire Hospital and Facility) TRAINING Hazardous Materials training is conduct annually and upon hire. Records are available for review through Kaiser Portal electronically. Latest CERS submission 2-26-16 and is Under Review. _____
Eval Division:	Orange County Environmental Health
Eval Program:	HMRRP
Eval Source:	CERS
Eval General Type:	Other/Unknown
Eval Date:	05-20-2015
Violations Found:	No

Map ID
Direction
Distance
Elevation

MAP FINDINGS

Site

Database(s)

EDR ID Number
EPA ID Number

KAISER FOUNDATION HOSPITAL - IRVINE CENTRAL UTILITY PLANT (Continued)

S123500347

Eval Type: Other, not routine, done by local agency
Eval Notes: Reviewed submission package on CERS, DECLINED. Request for re-submittal this date. Please complete the mixture section for each of the mixtures: EA 870 Steam Line Treatment, NexGuard 22310 Boiler Water Internal Treatment, EA 1300 AMT DT Cooling Tower Inhibitor. Site maps do not appear to match North orientation. Stair well between first and second floors should match. Please also provide additional information to the plot plans: emergency shutoffs--Electrical evacuation staging areas You have uploaded the same document twice. Please delete the Employee Training Plan which is located elsewhere in the submission. You may use the State's template: <http://www.calepa.ca.gov/CUPA/Documents/eTemplates/Contingency.pdf> For questions please contact Alvin Dong, adong@ochca.com 714 640 9358

Eval Division: Orange County Environmental Health
Eval Program: HMRRP
Eval Source: CERS

Eval General Type: Other/Unknown
Eval Date: 06-26-2015
Violations Found: No
Eval Type: Other, not routine, done by local agency
Eval Notes: Emailed Shawna and Belshire and requested a re-schedule of the 8-7-15 Monitor Certification. Reviewed File for open violations and any permit issued. Facility is NOT on the no permit list and will receive a permit.

Eval Division: Orange County Environmental Health
Eval Program: UST
Eval Source: CERS

Eval General Type: Compliance Evaluation Inspection
Eval Date: 07-27-2017
Violations Found: No
Eval Type: Routine done by local agency
Eval Notes: On site for routine UST inspection with Kris Ashrafi (DO), monitoring system certification, and spill bucket testing for one 25,000-gallon diesel UST that supplies the back-up generator for the hospital. The tank is located across from the 6660 Alton building in the parking lot enclosed by hedges/bushes. The diesel tank is monitored by a Veeder Root TLS-350 system. The monitor is operational for audible and visual alarms; panel indicated G all functions normalG prior to inspection. The site has double-walled pressurized piping. This site is monitored by a VPH system. The tank has a flapper valve for overflow prevention. The sensors in the tank annular (420), turbine sumps #1, #2, #3 (208, 304 brine), and transition sumps #1 and #2 (208, 304 brine) set off the alarm when submerged in water. Smart sensors went into alarm when the vacuum was removed. The spill bucket were visually tested for 60 minutes. There was no indication of leakage at the end of the testing [Truncated]

Eval Division: Orange County Environmental Health
Eval Program: UST
Eval Source: CERS

Eval General Type: Other/Unknown
Eval Date: 07-29-2013
Violations Found: No
Eval Type: Other, not routine, done by local agency
Eval Notes: Larry 213 305 9774 called re sump pressure test which has been

Map ID
Direction
Distance
Elevation

MAP FINDINGS

Site

Database(s)

EDR ID Number
EPA ID Number

KAISER FOUNDATION HOSPITAL - IRVINE CENTRAL UTILITY PLANT (Continued)

S123500347

tentatively scheduled for tues 7 30 13 bravo requires a pressure test.
larry called back to postpone the inspection because the client is not
ready. will reschedule for another date

Eval Division: Orange County Environmental Health
Eval Program: UST
Eval Source: CERS

Eval General Type: Compliance Evaluation Inspection
Eval Date: 07-29-2016
Violations Found: No
Eval Type: Routine done by local agency
Eval Notes: Mechanical inspection with Shawn Walker of the underground tank system
& records. Verified the facility has one double walled diesel tank
with two pressurized piping systems. The first piping system (Gen
Supply) supplies two day tanks the excess fuel overflows back to the
tank via a gravity return line. The second system (Fuel Filtration)
supplies a fuel filtration/circulation system. Both systems have
constant vacuum, and hydrostatic monitoring. The Gen Supply system
does not have positive shutdown/failsafe nor does it have a pressure
loss leak detector (LD) because the system is used for a back
generator. The Fuel Filtration system does not appear to meet code for
pressurized product system as it lacks a LD. The Fuel Filtration
system will require additional review and may be subject to additional
construction/installation requirements. Overfill prevention is
achieved with a high level alarm. Spill bucket was hydrostatically
tested. copy to: [Truncated]

Eval Division: Orange County Environmental Health
Eval Program: UST
Eval Source: CERS

Eval General Type: Other/Unknown
Eval Date: 08-14-2013
Violations Found: No
Eval Type: Other, not routine, done by local agency
Eval Notes: monitor cert pushed back to 8 27 13 because of construction
Eval Division: Orange County Environmental Health
Eval Program: UST
Eval Source: CERS

Eval General Type: Other/Unknown
Eval Date: 08-14-2017
Violations Found: No
Eval Type: Other, not routine, done by local agency
Eval Notes: Received monitor certification results dated 7-27-2017. Received spill
bucket test results dated 7-27-2017. All results PASSED.

Eval Division: Orange County Environmental Health
Eval Program: UST
Eval Source: CERS

Eval General Type: Other/Unknown
Eval Date: 08-15-2013
Violations Found: No
Eval Type: Other, not routine, done by local agency
Eval Notes: From: Dong, Alvin Sent: Thursday, August 15, 2013 10:07 AM To:
'lisaman@cethomas.net' Subject: RE: KAISER HOSPITAL, IRVINE Hi Larry,
Here is your inspection report. I spoke to the testers yesterday, they
will wait til the 27th to perform the cert. I hope we are done with

Map ID
Direction
Distance
Elevation

MAP FINDINGS

Site

Database(s)

EDR ID Number
EPA ID Number

KAISER FOUNDATION HOSPITAL - IRVINE CENTRAL UTILITY PLANT (Continued)

S123500347

the project by then. I need to know what you guys did beside: Excavate the tanks and sumps Replace the boots/cuffs/penetrations Tested the sumps Let me know Thanks, Alvin Dong Hazardous Waste Specialist Environmental Health Division 714 640-9358 voice 714 754 1768 fax From: Larry Isaman [mailto:lisaman@cethomas.net] Sent: Monday, August 12, 2013 1:32 PM To: Dong, Alvin Subject: KAISER HOSPITAL, IRVINE Importance: High Hi Alvin, We completed the leak finding portion of this project. we will need to have an inspection so we can backfill and resurface. We have all of the sumps holding at 4 psi and everything looks good. Can we have an inspection tomorrow or Wednesday? [Truncated]

Eval Division: Orange County Environmental Health
Eval Program: UST
Eval Source: CERS

Eval General Type: Other/Unknown

Eval Date: 08-20-2013

Violations Found: No

Eval Type: Other, not routine, done by local agency

Eval Notes: Remote fill pipe was removed and slurried a couple months ago and has been backfilled. From: Larry Isaman [mailto:lisaman@cethomas.net] Sent: Monday, August 19, 2013 11:42 AM To: Dong, Alvin Subject: KAISER HOSPITAL, IRVINE Hi Alvin, Here is the complete scope of work that we performed. A. Excavate the tank sumps and transition box B. Replace the boot/cuffs & penetrations in the sumps and transition box with BRAVO factory parts. C. Tested and found all primary and secondary leaks in the sumps and transition box and patched or sealed per BRAVO factory specs D. Removed the remote fill from the fuel system E. Filled sumps and transition box with BRAVO brine. We have finished our scope of work with the exception of re-surfacing with concrete. We are waiting for the Hospital Specification for the concrete. Is there anything else you would like to see in order for us to obtain the final? Thank you, Larry Isaman CHARLES E. THOMAS, CO. [Truncated]

Eval Division: Orange County Environmental Health
Eval Program: UST
Eval Source: CERS

Eval General Type: Other/Unknown

Eval Date: 08-28-2013

Violations Found: No

Eval Type: Other, not routine, done by local agency

Eval Notes: From: Dong, Alvin Sent: Wednesday, August 28, 2013 11:49 AM To: 'john.r.dedic@kp.org'; 'shawn.walker@kp.org' Subject: Emailing: kaiserSandCanyonTP13, kaiserSandCanyonUST13, kaiserSandCanyonHW13 Hello All, Here are your inspection reports. I have an additional report for the final which I will send separately. You have agreed to accept the repairs and the hydrostatic reservoirs as installed completely aware of the potential for "burping " and addition of interstitial fluid. Despite the manufacturer's installation guidelines the manufacturer does not oppose this installation. The last concerns we have are related to the piping system. The Fuel Filtration piping system is pressurized and has no leak detector. We will review your file with our management and will let you know how to proceed. If you have any questions, please let me know. Thanks, Alvin Dong Hazardous Waste Specialist Environmental Health Division 714 640-9358 voice 714 754 1768 fax

Eval Division: Orange County Environmental Health

Map ID
Direction
Distance
Elevation

MAP FINDINGS

Site

Database(s)

EDR ID Number
EPA ID Number

KAISER FOUNDATION HOSPITAL - IRVINE CENTRAL UTILITY PLANT (Continued)

S123500347

Eval Program: UST
Eval Source: CERS

Eval General Type: Other/Unknown
Eval Date: 09-24-2015
Violations Found: No
Eval Type: Other, not routine, done by local agency
Eval Notes: Received Monitor Certification results from 8-5-15. All components PASS. Send to main file.

Eval Division: Orange County Environmental Health
Eval Program: UST
Eval Source: CERS

Coordinates:

Site ID: 127166
Facility Name: KAISER FOUNDATION HOSPITAL - Irvine Central Utility Plant
Env Int Type Code: HWG
Program ID: 10554895
Coord Name: Not reported
Ref Point Type Desc: Center of a facility or station.
Latitude: 33.658770
Longitude: -117.773320

Affiliation:

Affiliation Type Desc: CUPA District
Entity Name: Orange County Env Health
Entity Title: Not reported
Affiliation Address: 1241 East Dyer Road Suite 120
Affiliation City: Santa Ana
Affiliation State: CA
Affiliation Country: Not reported
Affiliation Zip: 92705-5611
Affiliation Phone: (714) 433-6406

Affiliation Type Desc: Identification Signer
Entity Name: Andre Dumaine
Entity Title: Chief Engineer
Affiliation Address: Not reported
Affiliation City: Not reported
Affiliation State: Not reported
Affiliation Country: Not reported
Affiliation Zip: Not reported
Affiliation Phone: Not reported

Affiliation Type Desc: Legal Owner
Entity Name: Kaiser Foundation Hospitals, Inc.
Entity Title: Not reported
Affiliation Address: 1 Kaiser Plaza
Affiliation City: Oakland
Affiliation State: CA
Affiliation Country: United States
Affiliation Zip: 94612
Affiliation Phone: (949) 932-5000

Affiliation Type Desc: Property Owner
Entity Name: Kaiser Foundation Hospitals, Inc.

Map ID
Direction
Distance
Elevation

MAP FINDINGS

Site

Database(s)

EDR ID Number
EPA ID Number

KAISER FOUNDATION HOSPITAL - IRVINE CENTRAL UTILITY PLANT (Continued)

S123500347

Entity Title: Not reported
Affiliation Address: 1 Kaiser Plaza
Affiliation City: Oakland
Affiliation State: CA
Affiliation Country: United States
Affiliation Zip: 94612
Affiliation Phone: (949) 932-5000

Affiliation Type Desc: UST Property Owner Name
Entity Name: KAISER FOUNDATION HOSPITALS
Entity Title: Not reported
Affiliation Address: ONE KAISER PLAZA
Affiliation City: OAKLAND
Affiliation State: CA
Affiliation Country: United States
Affiliation Zip: 94612
Affiliation Phone: (510) 271-5800

Affiliation Type Desc: Document Preparer
Entity Name: Janine Tobias
Entity Title: Not reported
Affiliation Address: Not reported
Affiliation City: Not reported
Affiliation State: Not reported
Affiliation Country: Not reported
Affiliation Zip: Not reported
Affiliation Phone: Not reported

Affiliation Type Desc: Facility Mailing Address
Entity Name: Mailing Address
Entity Title: Not reported
Affiliation Address: 6660 Alton Pkwy
Affiliation City: Irvine
Affiliation State: CA
Affiliation Country: Not reported
Affiliation Zip: 92618
Affiliation Phone: Not reported

Affiliation Type Desc: Operator
Entity Name: Kaiser Foundation Hospitals - Irvine
Entity Title: Not reported
Affiliation Address: Not reported
Affiliation City: Not reported
Affiliation State: Not reported
Affiliation Country: Not reported
Affiliation Zip: Not reported
Affiliation Phone: (949) 932-5000

Affiliation Type Desc: Parent Corporation
Entity Name: Kaiser Permanente - IMC CUP
Entity Title: Not reported
Affiliation Address: Not reported
Affiliation City: Not reported
Affiliation State: Not reported
Affiliation Country: Not reported
Affiliation Zip: Not reported
Affiliation Phone: Not reported

Map ID
Direction
Distance
Elevation

MAP FINDINGS

Site

Database(s)

EDR ID Number
EPA ID Number

KAISER FOUNDATION HOSPITAL - IRVINE CENTRAL UTILITY PLANT (Continued)

S123500347

Affiliation Type Desc: UST Tank Operator
Entity Name: KAISER FOUNDATION HOSPITALS - ATTN: JOHN DEDIC
Entity Title: Not reported
Affiliation Address: 6660 ALTON PARKWAY
Affiliation City: IRVINE
Affiliation State: CA
Affiliation Country: United States
Affiliation Zip: 92618
Affiliation Phone: (949) 932-5034

Affiliation Type Desc: UST Tank Owner
Entity Name: Kaiser Foundation Hospitals
Entity Title: Not reported
Affiliation Address: ONE KAISER PLAZA
Affiliation City: OAKLAND
Affiliation State: CA
Affiliation Country: United States
Affiliation Zip: 94612
Affiliation Phone: (510) 271-5800

Affiliation Type Desc: Environmental Contact
Entity Name: PATRICK STEINHAUSER
Entity Title: Not reported
Affiliation Address: 6660 Alton Pkwy
Affiliation City: Irvine
Affiliation State: CA
Affiliation Country: Not reported
Affiliation Zip: 92618
Affiliation Phone: Not reported

Affiliation Type Desc: UST Permit Applicant
Entity Name: JOHN DEDIC
Entity Title: CHIEF ENGINEER
Affiliation Address: Not reported
Affiliation City: Not reported
Affiliation State: Not reported
Affiliation Country: Not reported
Affiliation Zip: Not reported
Affiliation Phone: (949) 932-5034

C55
SSW
< 1/8
0.031 mi.
165 ft.

KAISER PERMANENTE
6670 ALTON PKWY
IRVINE, CA 92618
Site 7 of 7 in cluster C

RCRA NonGen / NLR **1024815153**
CAL000312142

Relative:
Lower
Actual:
151 ft.

RCRA NonGen / NLR:
Date form received by agency: 2006-10-02 00:00:00.0
Facility name: KAISER PERMANENTE
Facility address: 6670 ALTON PKWY
IRVINE, CA 92618-3734
EPA ID: CAL000312142
Mailing address: 1800 HARRISON ST
OAKLAND, CA 94612-0000
Contact: MATTHEW J HURAY
Contact address: 1800 HARRISON ST ATTN: NEH&S 6TH FLOOR
OAKLAND, CA 94612

Map ID
Direction
Distance
Elevation

MAP FINDINGS

Site

Database(s)

EDR ID Number
EPA ID Number

KAISER PERMANENTE (Continued)

1024815153

Contact country: Not reported
Contact telephone: 301-625-7462
Contact email: MATTHEW.J.HURAY@KP.ORG
EPA Region: 09
Classification: Non-Generator
Description: Handler: Non-Generators do not presently generate hazardous waste

Owner/Operator Summary:

Owner/operator name: MATTHEW J HURAY
Owner/operator address: 1800 HARRISON ST ATTN: NEH&S 6TH FLOOR
OAKLAND, CA 94612

Owner/operator country: Not reported
Owner/operator telephone: 301-625-7462
Owner/operator email: Not reported
Owner/operator fax: Not reported
Owner/operator extension: Not reported
Legal status: Other
Owner/Operator Type: Operator
Owner/Op start date: Not reported
Owner/Op end date: Not reported

Owner/operator name: KAISER PERMANETE
Owner/operator address: ONE KAISER PLAZA
OAKLAND, CA 94612

Owner/operator country: Not reported
Owner/operator telephone: 510-625-4737
Owner/operator email: Not reported
Owner/operator fax: Not reported
Owner/operator extension: Not reported
Legal status: Other
Owner/Operator Type: Owner
Owner/Op start date: Not reported
Owner/Op end date: Not reported

Handler Activities Summary:

U.S. importer of hazardous waste: No
Mixed waste (haz. and radioactive): No
Recycler of hazardous waste: No
Transporter of hazardous waste: No
Treater, storer or disposer of HW: No
Underground injection activity: No
On-site burner exemption: No
Furnace exemption: No
Used oil fuel burner: No
Used oil processor: No
User oil refiner: No
Used oil fuel marketer to burner: No
Used oil Specification marketer: No
Used oil transfer facility: No
Used oil transporter: No

Violation Status: No violations found

Map ID
Direction
Distance
Elevation

MAP FINDINGS

Site

Database(s)

EDR ID Number
EPA ID Number

56
WSW
< 1/8
0.105 mi.
554 ft.

AREA 17 SCHOOL (QUAIL HILL)
SAND CANYON ROAD
IRVINE, CA 92618

ENVIROSTOR S118756654
SCH N/A

Relative:
Lower
Actual:
145 ft.

ENVIROSTOR:
Name: AREA 17 SCHOOL (QUAIL HILL)
Address: SAND CANYON ROAD
City,State,Zip: IRVINE, CA 92618
Facility ID: 30010019
Status: No Action Required
Status Date: 01/17/2003
Site Code: 404416
Site Type: School Investigation
Site Type Detailed: School
Acres: 13
NPL: NO
Regulatory Agencies: DTSC
Lead Agency: DTSC
Program Manager: Not reported
Supervisor: Javier Hinojosa
Division Branch: Southern California Schools & Brownfields Outreach
Assembly: 74
Senate: 37
Special Program: Not reported
Restricted Use: NO
Site Mgmt Req: NONE SPECIFIED
Funding: School District
Latitude: 33.65922
Longitude: -117.7763
APN: NONE SPECIFIED
Past Use: AGRICULTURAL - ROW CROPS
Potential COC: NONE SPECIFIED No Contaminants found
Confirmed COC: NONE SPECIFIED
Potential Description: NMA
Alias Name: AREA 17 SCHOOL (QUAIL HILL)
Alias Type: Alternate Name
Alias Name: AREA 17 SCHOOL/QUAIL HILL
Alias Type: Alternate Name
Alias Name: IRVINE UNIFIED SCHOOL DISTRICT
Alias Type: Alternate Name
Alias Name: IRVINE USD-AREA 17 SCHOOL (QUAIL HILL)
Alias Type: Alternate Name
Alias Name: 404416
Alias Type: Project Code (Site Code)
Alias Name: 30010019
Alias Type: Envirostor ID Number

Completed Info:

Completed Area Name: PROJECT WIDE
Completed Sub Area Name: Not reported
Completed Document Type: Phase 1
Completed Date: 01/17/2003
Comments: Not reported

Completed Area Name: PROJECT WIDE
Completed Sub Area Name: Not reported
Completed Document Type: Cost Recovery Closeout Memo
Completed Date: 01/23/2003

Map ID
Direction
Distance
Elevation

MAP FINDINGS

Site

Database(s)

EDR ID Number
EPA ID Number

AREA 17 SCHOOL (QUAIL HILL) (Continued)

S118756654

Comments: Not reported

Future Area Name: Not reported
Future Sub Area Name: Not reported
Future Document Type: Not reported
Future Due Date: Not reported
Schedule Area Name: Not reported
Schedule Sub Area Name: Not reported
Schedule Document Type: Not reported
Schedule Due Date: Not reported
Schedule Revised Date: Not reported

SCH:

Name: AREA 17 SCHOOL (QUAIL HILL)
Address: SAND CANYON ROAD
City,State,Zip: IRVINE, CA 92618
Facility ID: 30010019
Site Type: School Investigation
Site Type Detail: School
Site Mgmt. Req.: NONE SPECIFIED
Acres: 13
National Priorities List: NO
Cleanup Oversight Agencies: DTSC
Lead Agency: DTSC
Lead Agency Description: * DTSC
Project Manager: Not reported
Supervisor: Javier Hinojosa
Division Branch: Southern California Schools & Brownfields Outreach
Site Code: 404416
Assembly: 74
Senate: 37
Special Program Status: Not reported
Status: No Action Required
Status Date: 01/17/2003
Restricted Use: NO
Funding: School District
Latitude: 33.65922
Longitude: -117.7763
APN: NONE SPECIFIED
Past Use: AGRICULTURAL - ROW CROPS
Potential COC: NONE SPECIFIED, No Contaminants found
Confirmed COC: NONE SPECIFIED
Potential Description: NMA
Alias Name: AREA 17 SCHOOL (QUAIL HILL)
Alias Type: Alternate Name
Alias Name: AREA 17 SCHOOL/QUAIL HILL
Alias Type: Alternate Name
Alias Name: IRVINE UNIFIED SCHOOL DISTRICT
Alias Type: Alternate Name
Alias Name: IRVINE USD-AREA 17 SCHOOL (QUAIL HILL)
Alias Type: Alternate Name
Alias Name: 404416
Alias Type: Project Code (Site Code)
Alias Name: 30010019
Alias Type: Envirostor ID Number

Map ID
Direction
Distance
Elevation

MAP FINDINGS

Site

Database(s)

EDR ID Number
EPA ID Number

AREA 17 SCHOOL (QUAIL HILL) (Continued)

S118756654

Completed Info:

Completed Area Name: PROJECT WIDE
Completed Sub Area Name: Not reported
Completed Document Type: Phase 1
Completed Date: 01/17/2003
Comments: Not reported

Completed Area Name: PROJECT WIDE
Completed Sub Area Name: Not reported
Completed Document Type: Cost Recovery Closeout Memo
Completed Date: 01/23/2003
Comments: Not reported

Future Area Name: Not reported
Future Sub Area Name: Not reported
Future Document Type: Not reported
Future Due Date: Not reported
Schedule Area Name: Not reported
Schedule Sub Area Name: Not reported
Schedule Document Type: Not reported
Schedule Due Date: Not reported
Schedule Revised Date: Not reported

D57
NNE
< 1/8
0.107 mi.
566 ft.

HOAG HEALTH CENTER-IRVINE SAND CANYON
16105 SAND CANYON AVE
IRVINE, CA 92618
Site 1 of 2 in cluster D

RCRA NonGen / NLR 1024857208
CAL000422300

Relative:
Lower

RCRA NonGen / NLR:

Date form received by agency: 2016-11-17 00:00:00.0
Facility name: HOAG HEALTH CENTER-IRVINE SAND CANYON
Facility address: 16105 SAND CANYON AVE
IRVINE, CA 92618
EPA ID: CAL000422300
Mailing address: PO BOX 6100
1 HOAG DR
NEWPORT BEACH, CA 92658-6100
Contact: MONICA D DANG
Contact address: ONE HOAG DR PO BOX 6100 PO BOX 6100
NEWPORT BEACH, CA 92658
Contact country: Not reported
Contact telephone: 949-764-8030
Contact email: MONICA.DANG@HOAG.ORG
EPA Region: 09
Classification: Non-Generator
Description: Handler: Non-Generators do not presently generate hazardous waste

Owner/Operator Summary:

Owner/operator name: HOAG MEMORIAL HOSPITAL PRESBYTERIAN
Owner/operator address: PO BOX 6100 1 HOAG DR
NEWPORT BEACH, CA 92658
Owner/operator country: Not reported
Owner/operator telephone: 949-764-4624
Owner/operator email: Not reported
Owner/operator fax: Not reported
Owner/operator extension: Not reported

Map ID
Direction
Distance
Elevation

MAP FINDINGS

Site

Database(s)

EDR ID Number
EPA ID Number

HOAG HEALTH CENTER-IRVINE SAND CANYON (Continued)

1024857208

Legal status: Other
Owner/Operator Type: Owner
Owner/Op start date: Not reported
Owner/Op end date: Not reported

Owner/operator name: MONICA D DANG
Owner/operator address: ONE HOAG DR PO BOX 6100 PO BOX 6100
NEWPORT BEACH, CA 92658

Owner/operator country: Not reported
Owner/operator telephone: 949-764-8030
Owner/operator email: Not reported
Owner/operator fax: Not reported
Owner/operator extension: Not reported
Legal status: Other
Owner/Operator Type: Operator
Owner/Op start date: Not reported
Owner/Op end date: Not reported

Handler Activities Summary:

U.S. importer of hazardous waste: No
Mixed waste (haz. and radioactive): No
Recycler of hazardous waste: No
Transporter of hazardous waste: No
Treater, storer or disposer of HW: No
Underground injection activity: No
On-site burner exemption: No
Furnace exemption: No
Used oil fuel burner: No
Used oil processor: No
User oil refiner: No
Used oil fuel marketer to burner: No
Used oil Specification marketer: No
Used oil transfer facility: No
Used oil transporter: No

Violation Status: No violations found

D58
NNE
1/8-1/4
0.134 mi.
706 ft.

HOAG HEALTH CENTER-IRVINE SAND CANYON 16105
16105 HOAG HEALTH CENTER-IRVINE SAND CYN STE 150
IRVINE, CA 92618

CERS HAZ WASTE **S123537890**
N/A

Site 2 of 2 in cluster D

Relative:
Lower
Actual:
144 ft.

CERS HAZ WASTE:
Name: HOAG HEALTH CENTER-IRVINE SAND CANYON 16105
Address: 16105 HOAG HEALTH CENTER-IRVINE SAND CYN STE 150
City,State,Zip: IRVINE, CA 92618
Site ID: 434658
CERS ID: 10754683
CERS Description: Hazardous Waste Generator

Affiliation:

Affiliation Type Desc: CUPA District
Entity Name: Orange County Env Health
Entity Title: Not reported
Affiliation Address: 1241 East Dyer RoadSuite 120
Affiliation City: Santa Ana
Affiliation State: CA
Affiliation Country: Not reported

Map ID
Direction
Distance
Elevation

MAP FINDINGS

Site

Database(s)

EDR ID Number
EPA ID Number

HOAG HEALTH CENTER-IRVINE SAND CANYON 16105 (Continued)

S123537890

Affiliation Zip: 92705-5611
Affiliation Phone: (714) 433-6406

Affiliation Type Desc: Operator
Entity Name: Hoag Health Center-Irvine Sand Canyon
Entity Title: Not reported
Affiliation Address: Not reported
Affiliation City: Not reported
Affiliation State: Not reported
Affiliation Country: Not reported
Affiliation Zip: Not reported
Affiliation Phone: (949) 764-4624

Affiliation Type Desc: Parent Corporation
Entity Name: HOAG MEMORIAL HOSPITAL
Entity Title: Not reported
Affiliation Address: Not reported
Affiliation City: Not reported
Affiliation State: Not reported
Affiliation Country: Not reported
Affiliation Zip: Not reported
Affiliation Phone: Not reported

Affiliation Type Desc: Property Owner
Entity Name: Hoag Memorial Hospital Presbyterian
Entity Title: Not reported
Affiliation Address: One Hoag Drive
Affiliation City: Newport Beach
Affiliation State: CA
Affiliation Country: United States
Affiliation Zip: 92663
Affiliation Phone: (949) 764-4624

Affiliation Type Desc: Document Preparer
Entity Name: Allison Taylor
Entity Title: Not reported
Affiliation Address: Not reported
Affiliation City: Not reported
Affiliation State: Not reported
Affiliation Country: Not reported
Affiliation Zip: Not reported
Affiliation Phone: Not reported

Affiliation Type Desc: Legal Owner
Entity Name: HOAG MEMORIAL HOSPITAL PRESBYTERIAN
Entity Title: Not reported
Affiliation Address: One Hoag Drive
Affiliation City: Newport Beach
Affiliation State: CA
Affiliation Country: United States
Affiliation Zip: 92663
Affiliation Phone: (949) 764-4624

Affiliation Type Desc: Facility Mailing Address
Entity Name: Mailing Address
Entity Title: Not reported
Affiliation Address: 16105 Hoag Health Center-Irvine Sand Cyn Ste 150

Map ID
Direction
Distance
Elevation

MAP FINDINGS

Site

Database(s)

EDR ID Number
EPA ID Number

HOAG HEALTH CENTER-IRVINE SAND CANYON 16105 (Continued)

S123537890

Affiliation City: Irvine
Affiliation State: CA
Affiliation Country: Not reported
Affiliation Zip: 92618
Affiliation Phone: Not reported

Affiliation Type Desc: Identification Signer
Entity Name: Allison Taylor
Entity Title: ECCO
Affiliation Address: Not reported
Affiliation City: Not reported
Affiliation State: Not reported
Affiliation Country: Not reported
Affiliation Zip: Not reported
Affiliation Phone: Not reported

Affiliation Type Desc: Environmental Contact
Entity Name: Allison Taylor
Entity Title: Not reported
Affiliation Address: One Hoag Drive
Affiliation City: Newport Beach
Affiliation State: CA
Affiliation Country: Not reported
Affiliation Zip: 92663
Affiliation Phone: Not reported

E59
ESE
1/8-1/4
0.176 mi.
929 ft.

ACCUPATH DIAGNOSTIC LABORATORIES, DBA US
16255 LAGUNA CANYON ROAD
IRVINE, CA 92612

RCRA-SQG 1007200309
CAL000138914

Site 1 of 2 in cluster E

Relative:
Higher

RCRA-SQG:

Actual:
161 ft.

Date form received by agency: 2002-02-22 00:00:00.0
Facility name: ACCUPATH DIAGNOSTIC LABORATORIES, DBA US
Facility address: 16255 LAGUNA CANYON ROAD
IRVINE, CA 92612
EPA ID: CAL000138914
Contact: JOHN JIMENEZ
Contact address: Not reported
Not reported
Contact country: US
Contact telephone: 949-450-0145
Telephone ext.: 325
Contact email: JJIMENEZ@USLABS.NET
EPA Region: 09
Classification: Small Small Quantity Generator
Description: Handler: generates more than 100 and less than 1000 kg of hazardous waste during any calendar month and accumulates less than 6000 kg of hazardous waste at any time; or generates 100 kg or less of hazardous waste during any calendar month, and accumulates more than 1000 kg of hazardous waste at any time

Handler Activities Summary:

U.S. importer of hazardous waste: No
Mixed waste (haz. and radioactive): No

Map ID
Direction
Distance
Elevation

MAP FINDINGS

Site

Database(s)

EDR ID Number
EPA ID Number

ACCUPATH DIAGNOSTIC LABORATORIES, DBA US (Continued)

1007200309

Recycler of hazardous waste: No
Transporter of hazardous waste: No
Treater, storer or disposer of HW: No
Underground injection activity: No
On-site burner exemption: No
Furnace exemption: No
Used oil fuel burner: No
Used oil processor: No
User oil refiner: No
Used oil fuel marketer to burner: No
Used oil Specification marketer: No
Used oil transfer facility: No
Used oil transporter: No

Historical Generators:

Date form received by agency: 2002-02-22 00:00:00.0
Site name: ACCUPATH DIAGNOSTIC LABORATORIES, DBA US
Classification: Small Quantity Generator

Violation Status: No violations found

E60
ESE
1/8-1/4
0.178 mi.
941 ft.

KOAM NANO BIO USA INC
16259 LAGUNA CANYON RD
IRVINE, CA 92618

RCRA-SQG 1010313820
CAR000178418

Site 2 of 2 in cluster E

Relative:
Higher
Actual:
161 ft.

RCRA-SQG:
Date form received by agency: 2006-09-29 00:00:00.0
Facility name: KOAM NANO BIO USA INC
Facility address: 16259 LAGUNA CANYON RD
IRVINE, CA 92618
EPA ID: CAR000178418
Contact: NORMAN ORIDA
Contact address: 16259 LAGUNA CANYON RD
IRVINE, CA 92618
Contact country: US
Contact telephone: 949-502-6780
Contact email: Not reported
EPA Region: 09
Classification: Small Small Quantity Generator
Description: Handler: generates more than 100 and less than 1000 kg of hazardous waste during any calendar month and accumulates less than 6000 kg of hazardous waste at any time; or generates 100 kg or less of hazardous waste during any calendar month, and accumulates more than 1000 kg of hazardous waste at any time

Owner/Operator Summary:

Owner/operator name: KOAM NANO BIO USA INC
Owner/operator address: Not reported
Not reported
Owner/operator country: US
Owner/operator telephone: Not reported
Owner/operator email: Not reported
Owner/operator fax: Not reported
Owner/operator extension: Not reported
Legal status: Private
Owner/Operator Type: Operator

Map ID
Direction
Distance
Elevation

MAP FINDINGS

Site

Database(s)

EDR ID Number
EPA ID Number

KOAM NANO BIO USA INC (Continued)

1010313820

Owner/Op start date: 2005-12-01 00:00:00.
Owner/Op end date: Not reported

Owner/operator name: KOAM NANO BIO USA INC
Owner/operator address: 16259 LAGUNA CANYON RD
IRVINE, CA 92618

Owner/operator country: US
Owner/operator telephone: Not reported
Owner/operator email: Not reported
Owner/operator fax: Not reported
Owner/operator extension: Not reported
Legal status: Private
Owner/Operator Type: Owner
Owner/Op start date: 2005-12-01 00:00:00.
Owner/Op end date: Not reported

Handler Activities Summary:

U.S. importer of hazardous waste: No
Mixed waste (haz. and radioactive): No
Recycler of hazardous waste: No
Transporter of hazardous waste: No
Treater, storer or disposer of HW: No
Underground injection activity: No
On-site burner exemption: No
Furnace exemption: No
Used oil fuel burner: No
Used oil processor: No
User oil refiner: No
Used oil fuel marketer to burner: No
Used oil Specification marketer: No
Used oil transfer facility: No
Used oil transporter: No

Hazardous Waste Summary:

. Waste code: D001
. Waste name: IGNITABLE WASTE

. Waste code: D002
. Waste name: CORROSIVE WASTE

Violation Status: No violations found

F61
SSE
1/8-1/4
0.179 mi.
947 ft.

DRYCLEAN USA
16277 LAGUNA CANYON RD
IRVINE, CA 92618

DRYCLEANERS **S121699482**
N/A

Site 1 of 3 in cluster F

Relative:
Higher
Actual:
161 ft.

DRYCLEAN SOUTH COAST:
Name: DRYCLEAN USA
Address: 16277 LAGUNA CANYON RD
City,State,Zip: IRVINE, CA 92618
Facility ID: 77177
Application Number: 222601
Permit Number: D21406
Status: A
Representative Name: MIKE MILLS

Map ID
 Direction
 Distance
 Elevation

MAP FINDINGS

Site

Database(s)

EDR ID Number
 EPA ID Number

DRYCLEAN USA (Continued)

S121699482

Representative Telephone: 714 4761995
 Permit Status: EXPIRED
 BCAT Number: 000234
 BCAT Description: DRY CLEANING EQUIP PERCHLOROETHYLENE
 CCAT Number: Not reported
 CCAT Description: Not reported
 UTM East: 0
 UTM North: 0

**F62
 SSE
 1/8-1/4
 0.179 mi.
 947 ft.**

**CARMINE SERVICE INC,IRVINE OAKS CLEANERS
 16277 LAGUNA CANYON RD STE E
 IRVINE, CA 92718**

DRYCLEANERS

**S121699897
 N/A**

Site 2 of 3 in cluster F

**Relative:
 Higher
 Actual:
 161 ft.**

DRYCLEAN SOUTH COAST:

Name: CARMINE SERVICE INC,IRVINE OAKS CLEANERS
 Address: 16277 LAGUNA CANYON RD STE E
 City,State,Zip: IRVINE, CA 92718
 Facility ID: 84272
 Application Number: 245532
 Permit Number: D38765
 Status: O
 Representative Name: CARMINE ZITA
 Representative Telephone: 714 7560980
 Permit Status: INACTIVE
 BCAT Number: 000234
 BCAT Description: DRY CLEANING EQUIP PERCHLOROETHYLENE
 CCAT Number: 04
 CCAT Description: VAPOR RECOVERY UNIT COMPRESS & CONDENSE
 UTM East: 0
 UTM North: 0

**F63
 SSE
 1/8-1/4
 0.179 mi.
 947 ft.**

**IRVINE OAKS CLEANERS
 16277 LAGUNA CANYON RD STE A
 IRVINE, CA 92618**

**RCRA-SQG
 FINDS
 ECHO**

**1000596552
 CAD983605262**

Site 3 of 3 in cluster F

**Relative:
 Higher
 Actual:
 161 ft.**

RCRA-SQG:

Date form received by agency: 1991-09-09 00:00:00.0
 Facility name: IRVINE OAKS CLEANERS
 Facility address: 16277 LAGUNA CANYON RD STE A
 A
 IRVINE, CA 92618
 EPA ID: CAD983605262
 Contact: CARMINE ZITA
 Contact address: 16277 LAGUNA CANYON RD SUITE A
 IRVINE, CA 92718
 Contact country: US
 Contact telephone: 714-753-7401
 Contact email: Not reported
 EPA Region: 09
 Classification: Small Small Quantity Generator
 Description: Handler: generates more than 100 and less than 1000 kg of hazardous waste during any calendar month and accumulates less than 6000 kg of

Map ID
Direction
Distance
Elevation

MAP FINDINGS

Site

Database(s)

EDR ID Number
EPA ID Number

IRVINE OAKS CLEANERS (Continued)

1000596552

hazardous waste at any time; or generates 100 kg or less of hazardous waste during any calendar month, and accumulates more than 1000 kg of hazardous waste at any time

Owner/Operator Summary:

Owner/operator name: CARMINE SERVICES INC
Owner/operator address: 16277 LAGUNA CANYON RD NO E
IRVINE, CA 92718
Owner/operator country: Not reported
Owner/operator telephone: 714-753-7401
Owner/operator email: Not reported
Owner/operator fax: Not reported
Owner/operator extension: Not reported
Legal status: Private
Owner/Operator Type: Owner
Owner/Op start date: Not reported
Owner/Op end date: Not reported

Handler Activities Summary:

U.S. importer of hazardous waste: No
Mixed waste (haz. and radioactive): No
Recycler of hazardous waste: No
Transporter of hazardous waste: Yes
Treater, storer or disposer of HW: No
Underground injection activity: No
On-site burner exemption: No
Furnace exemption: No
Used oil fuel burner: No
Used oil processor: No
Used oil refiner: No
Used oil fuel marketer to burner: No
Used oil Specification marketer: No
Used oil transfer facility: No
Used oil transporter: No

Violation Status: No violations found

FINDS:

Registry ID: 110008282376

Click Here:

Environmental Interest/Information System:

RCRAInfo is a national information system that supports the Resource Conservation and Recovery Act (RCRA) program through the tracking of events and activities related to facilities that generate, transport, and treat, store, or dispose of hazardous waste. RCRAInfo allows RCRA program staff to track the notification, permit, compliance, and corrective action activities required under RCRA.

[Click this hyperlink](#) while viewing on your computer to access additional FINDS: detail in the EDR Site Report.

ECHO:

Envid: 1000596552
Registry ID: 110008282376
DFR URL: <http://echo.epa.gov/detailed-facility-report?fid=110008282376>
Name: IRVINE OAKS CLEANERS

Map ID
Direction
Distance
Elevation

MAP FINDINGS

Site

Database(s)

EDR ID Number
EPA ID Number

IRVINE OAKS CLEANERS (Continued)

1000596552

Address: 16277 LAGUNA CANYON RD STE A
City,State,Zip: IRVINE, CA 92618

G64
NNE
1/4-1/2
0.404 mi.
2135 ft.

U S POST OFFICE
15692 SAND CANYON AVE
IRVINE, CA 92718

SWEEPS UST
CA FID UST
HIST CORTESE

S101589591
N/A

Site 1 of 2 in cluster G

Relative:
Higher

SWEEPS UST:
Name: U S POST OFFICE
Address: 15692 SAND CANYON AVE
City: IRVINE
Status: Active
Comp Number: 13606
Number: 9
Board Of Equalization: Not reported
Referral Date: 09-30-92
Action Date: 09-15-92
Created Date: 02-29-88
Owner Tank Id: Not reported
SWRCB Tank Id: 30-000-013606-000001
Tank Status: A
Capacity: 12000
Active Date: Not reported
Tank Use: M.V. FUEL
STG: P
Content: REG UNLEADED
Number Of Tanks: 1

Actual:
159 ft.

CA FID UST:
Facility ID: 30017708
Regulated By: UTNKA
Regulated ID: Not reported
Cortese Code: Not reported
SIC Code: Not reported
Facility Phone: Not reported
Mail To: Not reported
Mailing Address: Not reported
Mailing Address 2: Not reported
Mailing City,St,Zip: IRVINE 92718
Contact: Not reported
Contact Phone: Not reported
DUNs Number: Not reported
NPDES Number: Not reported
EPA ID: Not reported
Comments: Not reported
Status: Active

HIST CORTESE:
edr_fname: U.S. POST OFFICE, MAIN OF
edr_fadd1: 15692
City,State,Zip: IRVINE, CA 92618
Region: CORTESE
Facility County Code: 30
Reg By: LTNKA
Reg Id: 083003267T

MAP FINDINGS

Map ID
Direction
Distance
Elevation
Site
Database(s)
EPA ID Number
EDR ID Number

G65 IRVINE MAIN POST OFFICE
NNE 15642 SAND CANYON
1/4-1/2 IRVINE, CA 92618
0.438 mi.
2314 ft. **Site 2 of 2 in cluster G**

LUST S103444574
Cortese N/A
CERS

Relative:
Higher
Actual:
160 ft.

Relative: LUST REG 8:
Higher Name: IRVINE MAIN POST OFFICE
Address: 15642 SAND CANYON
Actual: City: IRVINE
160 ft. Region: 8
County: Orange
Regional Board: Santa Ana Region
Facility Status: Case Closed
Case Number: 083003267T
Local Case Num: 98UT078
Case Type: Soil only
Substance: Gasoline
Qty Leaked: 0
Abate Method: Not reported
Cross Street: Not reported
Enf Type: Not reported
Funding: Not reported
How Discovered: Tank Closure
How Stopped: Close Tank
Leak Cause: Unknown
Leak Source: Unknown
Global ID: T0605902204
How Stopped Date: 9/9/9999
Enter Date: Not reported
Date Confirmation of Leak Began: Not reported
Date Preliminary Assessment Began: Not reported
Discover Date: 9/25/1998
Enforcement Date: Not reported
Close Date: 4/18/2000
Date Prelim Assessment Workplan Submitted: Not reported
Date Pollution Characterization Began: Not reported
Date Remediation Plan Submitted: Not reported
Date Remedial Action Underway: Not reported
Date Post Remedial Action Monitoring: Not reported
Enter Date: Not reported
GW Qualifies: Not reported
Soil Qualifies: Not reported
Operator: Not reported
Facility Contact: Not reported
Interim: Not reported
Oversite Program: LUST
Latitude: 33.6656961
Longitude: -117.7695811
MTBE Date: Not reported
Max MTBE GW: Not reported
MTBE Concentration: 0
Max MTBE Soil: Not reported
MTBE Fuel: 1
MTBE Tested: Site NOT Tested for MTBE.Includes Unknown and Not Analyzed.
MTBE Class: *
Staff: NOM
Staff Initials: JK
Lead Agency: Local Agency

Map ID
Direction
Distance
Elevation

MAP FINDINGS

Site

Database(s)

EDR ID Number
EPA ID Number

IRVINE MAIN POST OFFICE (Continued)

S103444574

Local Agency: 30000L
Hydr Basin #: Not reported
Beneficial: MUN
Priority: Not reported
Cleanup Fund Id: Not reported
Work Suspended: Not reported
Summary: Not reported

LUST:

Name: IRVINE MAIN POST OFFICE
Address: 15642 SAND CANYON
City,State,Zip: IRVINE, CA 92618
Lead Agency: ORANGE COUNTY LOP
Case Type: LUST Cleanup Site
Geo Track: http://geotracker.waterboards.ca.gov/profile_report.asp?global_id=T0605902204
Global Id: T0605902204
Latitude: 33.6656961
Longitude: -117.7695811
Status: Completed - Case Closed
Status Date: 04/18/2000
Case Worker: JW
RB Case Number: 083003267T
Local Agency: ORANGE COUNTY LOP
File Location: Local Agency
Local Case Number: 98UT078
Potential Media Affect: Soil
Potential Contaminants of Concern: Gasoline
Site History: Not reported

LUST:

Global Id: T0605902204
Contact Type: Local Agency Caseworker
Contact Name: JULIE WOZENCRAFT
Organization Name: ORANGE COUNTY LOP
Address: 1241 EAST DYER ROAD SUITE 120
City: SANTA ANA
Email: jwozencraft@ochca.com
Phone Number: 7144336252

LUST:

Global Id: T0605902204
Action Type: Other
Date: 09/25/1998
Action: Leak Discovery

Global Id: T0605902204
Action Type: Other
Date: 09/25/1998
Action: Leak Reported

LUST:

Global Id: T0605902204
Status: Open - Case Begin Date
Status Date: 09/25/1998

Global Id: T0605902204

Map ID
Direction
Distance
Elevation

MAP FINDINGS

Site

Database(s)

EDR ID Number
EPA ID Number

IRVINE MAIN POST OFFICE (Continued)

S103444574

Status: Completed - Case Closed
Status Date: 04/18/2000

ORANGE CO. LUST:

Name: IRVINE MAIN POST OFFICE
Address: 15642 SAND CANYON AVE
City,State,Zip: IRVINE, CA 92618
Region: ORANGE
Facility Id: 98UT078
Released Substance: Gasoline-Automotive (motor gasoline and additives), leaded & unleaded
Date Closed: 04/18/2000
Record ID: RO0002918

CORTESE:

Name: IRVINE MAIN POST OFFICE
Address: 15642 SAND CANYON
City,State,Zip: IRVINE, CA 92618
Region: CORTESE
Envirostor Id: Not reported
Global ID: T0605902204
Site/Facility Type: LUST CLEANUP SITE
Cleanup Status: COMPLETED - CASE CLOSED
Status Date: Not reported
Site Code: Not reported
Latitude: Not reported
Longitude: Not reported
Owner: Not reported
Enf Type: Not reported
Swat R: Not reported
Flag: active
Order No: Not reported
Waste Discharge System No: Not reported
Effective Date: Not reported
Region 2: Not reported
WID Id: Not reported
Solid Waste Id No: Not reported
Waste Management Uit Name: Not reported
File Name: Active Open

CERS:

Name: IRVINE MAIN POST OFFICE
Address: 15642 SAND CANYON
City,State,Zip: IRVINE, CA 92618
Site ID: 193007
CERS ID: T0605902204
CERS Description: Leaking Underground Storage Tank Cleanup Site

Affiliation:

Affiliation Type Desc: Local Agency Caseworker
Entity Name: JULIE WOZENCRAFT - ORANGE COUNTY LOP
Entity Title: Not reported
Affiliation Address: 1241 EAST DYER ROAD SUITE 120
Affiliation City: SANTA ANA
Affiliation State: CA
Affiliation Country: Not reported

Map ID
 Direction
 Distance
 Elevation

MAP FINDINGS

Site

Database(s)

EDR ID Number
 EPA ID Number

IRVINE MAIN POST OFFICE (Continued)

S103444574

Affiliation Zip: Not reported
 Affiliation Phone: 7144336252

66
NNE
1/4-1/2
0.472 mi.
2493 ft.

IRVINE RANCH - PLANT 106
HARVARD AVE
IRVINE, CA 92713

LUST **S102431694**
Cortese **N/A**
HIST CORTESE

Relative:
Higher
Actual:
161 ft.

LUST REG 8:
 Name: IRVINE RANCH - PLANT 106
 Address: HARVARD AVE
 City: IRVINE
 Region: 8
 County: Orange
 Regional Board: Santa Ana Region
 Facility Status: Case Closed
 Case Number: 083000200T
 Local Case Num: Not reported
 Case Type: Soil only
 Substance: Diesel
 Qty Leaked: Not reported
 Abate Method: Not reported
 Cross Street: BARRANCA
 Enf Type: CLOS
 Funding: Not reported
 How Discovered: Tank Test
 How Stopped: Not reported
 Leak Cause: Structure Failure
 Leak Source: Tank
 Global ID: T0605900151
 How Stopped Date: 9/20/1986
 Enter Date: Not reported
 Date Confirmation of Leak Began: Not reported
 Date Preliminary Assessment Began: Not reported
 Discover Date: 9/5/1986
 Enforcement Date: Not reported
 Close Date: 11/17/1986
 Date Prelim Assessment Workplan Submitted: Not reported
 Date Pollution Characterization Began: Not reported
 Date Remediation Plan Submitted: Not reported
 Date Remedial Action Underway: Not reported
 Date Post Remedial Action Monitoring: Not reported
 Enter Date: Not reported
 GW Qualifies: Not reported
 Soil Qualifies: Not reported
 Operator: Not reported
 Facility Contact: Not reported
 Interim: Not reported
 Oversight Program: LUST
 Latitude: 33.6848519
 Longitude: -117.8319506
 MTBE Date: Not reported
 Max MTBE GW: Not reported
 MTBE Concentration: 0
 Max MTBE Soil: Not reported
 MTBE Fuel: 0

Map ID
Direction
Distance
Elevation

MAP FINDINGS

Site

Database(s)

EDR ID Number
EPA ID Number

IRVINE RANCH - PLANT 106 (Continued)

S102431694

MTBE Tested: Not Required to be Tested.
MTBE Class: *
Staff: PAH
Staff Initials: Not reported
Lead Agency: Regional Board
Local Agency: 30000
Hydr Basin #: COASTAL PLAIN OF ORA
Beneficial: Not reported
Priority: Not reported
Cleanup Fund Id: Not reported
Work Suspended: Not reported
Summary: Not reported

CORTESE:

Name: IRVINE RANCH - PLANT 106
Address: HARVARD AVE
City,State,Zip: IRVINE, CA 92713
Region: CORTESE
Envirostor Id: Not reported
Global ID: T0605900151
Site/Facility Type: LUST CLEANUP SITE
Cleanup Status: COMPLETED - CASE CLOSED
Status Date: Not reported
Site Code: Not reported
Latitude: Not reported
Longitude: Not reported
Owner: Not reported
Enf Type: Not reported
Swat R: Not reported
Flag: active
Order No: Not reported
Waste Discharge System No: Not reported
Effective Date: Not reported
Region 2: Not reported
WID Id: Not reported
Solid Waste Id No: Not reported
Waste Management Uit Name: Not reported
File Name: Active Open

HIST CORTESE:

edr_fname: IRVINE RANCH - PLANT 106
edr_fadd1: HARVARD AVE
City,State,Zip: IRVINE, CA 92714
Region: CORTESE
Facility County Code: 30
Reg By: LTNKA
Reg Id: 083000200T

Map ID
Direction
Distance
Elevation

MAP FINDINGS

Site

Database(s)

EDR ID Number
EPA ID Number

67
ESE
1/2-1
0.548 mi.
2893 ft.

**MOTOROLA MOS 10
1 BANTING
IRVINE, CA 92618**

**RCRA-SQG 1000886164
ENVIROSTOR CA0000086322
UST
CHMIRS
HAZNET
HWTS**

**Relative:
Higher**

RCRA-SQG:

**Actual:
176 ft.**

Date form received by agency: 1999-03-04 00:00:00.0
Facility name: MOTOROLA MOS 10
Site name: MOTOROLA - MOS 10
Facility address: 1 BANTING
IRVINE, CA 92618-3601
EPA ID: CA0000086322
Contact: THOMAS WALLING
Contact address: Not reported
Not reported
Contact country: US
Contact telephone: 714-450-6482
Contact email: Not reported
EPA Region: 09
Land type: Private
Classification: Small Small Quantity Generator
Description: Handler: generates more than 100 and less than 1000 kg of hazardous waste during any calendar month and accumulates less than 6000 kg of hazardous waste at any time; or generates 100 kg or less of hazardous waste during any calendar month, and accumulates more than 1000 kg of hazardous waste at any time

Handler Activities Summary:

U.S. importer of hazardous waste: No
Mixed waste (haz. and radioactive): No
Recycler of hazardous waste: No
Transporter of hazardous waste: No
Treater, storer or disposer of HW: No
Underground injection activity: No
On-site burner exemption: No
Furnace exemption: No
Used oil fuel burner: No
Used oil processor: No
User oil refiner: No
Used oil fuel marketer to burner: No
Used oil Specification marketer: No
Used oil transfer facility: No
Used oil transporter: No

Historical Generators:

Date form received by agency: 1996-09-01 00:00:00.0
Site name: MOTOROLA MOS 10
Classification: Small Quantity Generator

Date form received by agency: 1996-03-01 00:00:00.0
Site name: MOTOROLA - MOS 10
Classification: Large Quantity Generator

Date form received by agency: 1993-12-28 00:00:00.0
Site name: MOTOROLA MOS 10
Classification: Large Quantity Generator

Map ID
Direction
Distance
Elevation

MAP FINDINGS

Site

Database(s)

EDR ID Number
EPA ID Number

MOTOROLA MOS 10 (Continued)

1000886164

Violation Status: No violations found

Evaluation Action Summary:

Evaluation date: 1994-03-15 00:00:00.0
Evaluation: COMPLIANCE EVALUATION INSPECTION ON-SITE
Area of violation: Not reported
Date achieved compliance: Not reported
Evaluation lead agency: State Contractor/Grantee

ENVIROSTOR:

Name: MOTOROLA - MOS 10
Address: 1 BANTING
City,State,Zip: IRVINE, CA 92718
Facility ID: 71003562
Status: Refer: Local Agency
Status Date: 07/08/2015
Site Code: Not reported
Site Type: Tiered Permit
Site Type Detailed: Tiered Permit
Acres: 4
NPL: NO
Regulatory Agencies: NONE SPECIFIED
Lead Agency: NONE SPECIFIED
Program Manager: Not reported
Supervisor: Robert Senga
Division Branch: Cleanup Cypress
Assembly: 74
Senate: 37
Special Program: Not reported
Restricted Use: NO
Site Mgmt Req: NONE SPECIFIED
Funding: Not reported
Latitude: 33.65785
Longitude: -117.7602
APN: NONE SPECIFIED
Past Use: NONE SPECIFIED
Potential COC: NONE SPECIFIED
Confirmed COC: NONE SPECIFIED
Potential Description: NONE SPECIFIED
Alias Name: CA0000086322
Alias Type: EPA Identification Number
Alias Name: 71003562
Alias Type: Envirostor ID Number

Completed Info:

Completed Area Name: Not reported
Completed Sub Area Name: Not reported
Completed Document Type: Not reported
Completed Date: Not reported
Comments: Not reported

Future Area Name: Not reported
Future Sub Area Name: Not reported
Future Document Type: Not reported
Future Due Date: Not reported
Schedule Area Name: Not reported
Schedule Sub Area Name: Not reported
Schedule Document Type: Not reported

Map ID
Direction
Distance
Elevation

MAP FINDINGS

Site

Database(s)

EDR ID Number
EPA ID Number

MOTOROLA MOS 10 (Continued)

1000886164

Schedule Due Date: Not reported
Schedule Revised Date: Not reported

UST:

Name: MOTOROLA MOS 10
Address: 1 BANTING
City,State,Zip: IRVINE, CA 92618
Facility ID: 15479
Permitting Agency: ORANGE COUNTY
Latitude: 33.659681
Longitude: -117.759918

CHMIRS:

Name: Not reported
Address: 1 BANTING
City,State,Zip: IRVINE, CA 92718
OES Incident Number: 09453
OES notification: Not reported
OES Date: 8/8/1995
OES Time: 08:58:07 AM
Date Completed: Not reported
Property Use: Not reported
Agency Id Number: Not reported
Agency Incident Number: Not reported
Time Notified: Not reported
Time Completed: Not reported
Surrounding Area: Not reported
Estimated Temperature: Not reported
Property Management: Not reported
More Than Two Substances Involved?: Not reported
Resp Agncy Personel # Of Decontaminated: Not reported
Responding Agency Personel # Of Injuries: Not reported
Responding Agency Personel # Of Fatalities: Not reported
Others Number Of Decontaminated: Not reported
Others Number Of Injuries: Not reported
Others Number Of Fatalities: Not reported
Vehicle Make/year: Not reported
Vehicle License Number: Not reported
Vehicle State: Not reported
Vehicle Id Number: Not reported
CA DOT PUC/ICC Number: Not reported
Company Name: Not reported
Reporting Officer Name/ID: Not reported
Report Date: Not reported
Facility Telephone: Not reported
Waterway Involved: NO
Waterway: storm drain/san diego creek
Spill Site: Not reported
Cleanup By: motorola/co. hazmat/contractor
Containment: Not reported
What Happened: Not reported
Type: CHEMICAL
Measure: Not reported
Other: Not reported
Date/Time: Not reported
Year: 1995

Map ID
Direction
Distance
Elevation

MAP FINDINGS

Site

Database(s)

EDR ID Number
EPA ID Number

MOTOROLA MOS 10 (Continued)

1000886164

Agency: motorola
Incident Date: 0830 8/8/95
Admin Agency: Not reported
Amount: less than 100 gallons
Contained: YES
Site Type: OTHER
E Date: Not reported
Substance: sulfuric acid
Unknown: Not reported
Substance #2: Not reported
Substance #3: Not reported
Evacuations: NO
Number of Injuries: NO
Number of Fatalities: NO
#1 Pipeline: Not reported
#2 Pipeline: Not reported
#3 Pipeline: Not reported
#1 Vessel >= 300 Tons: Not reported
#2 Vessel >= 300 Tons: Not reported
#3 Vessel >= 300 Tons: Not reported
Evacs: Not reported
Injuries: Not reported
FATALS: Not reported
Comments: Not reported
Description: hose on tank developed a leak causing the spill.

HAZNET:

Name: MOTOROLA MOS 10
Address: 1 BANTING
Address 2: Not reported
City,State,Zip: IRVINE, CA 926183601
Contact: TOM WALLING
Telephone: 7144506482
Mailing Name: Not reported
Mailing Address: 1 BANTING

Year: 2003
Gepaid: CA0000086322
TSD EPA ID: CAD008302903
CA Waste Code: 181 - Other inorganic solid waste
Disposal Method: H01 - Transfer Station
Tons: 8.428

Year: 2003
Gepaid: CA0000086322
TSD EPA ID: CAD008302903
CA Waste Code: 343 - Unspecified organic liquid mixture
Disposal Method: R01 - Recycler
Tons: 0.15

Year: 2003
Gepaid: CA0000086322
TSD EPA ID: CAD008302903
CA Waste Code: 343 - Unspecified organic liquid mixture
Disposal Method: H01 - Transfer Station
Tons: 4.488

Map ID
Direction
Distance
Elevation

MAP FINDINGS

Site

Database(s)

EDR ID Number
EPA ID Number

MOTOROLA MOS 10 (Continued)

1000886164

Year:	2003
Gepaid:	CA0000086322
TSD EPA ID:	CAD008302903
CA Waste Code:	791 - Liquids with pH <= 2
Disposal Method:	H01 - Transfer Station
Tons:	0.1
Year:	2002
Gepaid:	CA0000086322
TSD EPA ID:	CAD008302903
CA Waste Code:	331 - Off-specification, aged or surplus organics
Disposal Method:	H01 - Transfer Station
Tons:	0.0025
Year:	2002
Gepaid:	CA0000086322
TSD EPA ID:	CAD008302903
CA Waste Code:	181 - Other inorganic solid waste
Disposal Method:	H01 - Transfer Station
Tons:	0.05
Year:	2002
Gepaid:	CA0000086322
TSD EPA ID:	CAD008302903
CA Waste Code:	551 - Laboratory waste chemicals
Disposal Method:	H01 - Transfer Station
Tons:	0.002
Year:	2000
Gepaid:	CA0000086322
TSD EPA ID:	CAD008302903
CA Waste Code:	223 - Unspecified oil-containing waste
Disposal Method:	R01 - Recycler
Tons:	0.2
Year:	2000
Gepaid:	CA0000086322
TSD EPA ID:	CAT080014079
CA Waste Code:	181 - Other inorganic solid waste
Disposal Method:	H01 - Transfer Station
Tons:	0.425
Year:	1999
Gepaid:	CA0000086322
TSD EPA ID:	CAT080014079
CA Waste Code:	181 - Other inorganic solid waste
Disposal Method:	H01 - Transfer Station
Tons:	0.275

[Click this hyperlink](#) while viewing on your computer to access 91 additional CA HAZNET: record(s) in the EDR Site Report.

Additional Info:
Year:
Gen EPA ID:

1997
CA0000086322

Map ID
Direction
Distance
Elevation

MAP FINDINGS

Site

Database(s)

EDR ID Number
EPA ID Number

MOTOROLA MOS 10 (Continued)

1000886164

Shipment Date: 19971230
Creation Date: 3/31/1998 0:00:00
Receipt Date: 19980112
Manifest ID: 97236014
Trans EPA ID: NJD080631369
Trans Name: Not reported
Trans 2 EPA ID: CAD004778742
Trans 2 Name: Not reported
TSDf EPA ID: CAT080014079
Trans Name: Not reported
TSDf Alt EPA ID: CAT080014079
TSDf Alt Name: Not reported
Waste Code Description: 581 - Gas scrubber waste
RCRA Code: Not reported
Meth Code: H01 - Transfer Station
Quantity Tons: 1.8
Waste Quantity: 3600
Quantity Unit: P
Additional Code 1: Not reported
Additional Code 2: Not reported
Additional Code 3: Not reported
Additional Code 4: Not reported
Additional Code 5: Not reported

Shipment Date: 19971230
Creation Date: 7/23/1998 0:00:00
Receipt Date: 19971230
Manifest ID: 96671030
Trans EPA ID: CAT000624247
Trans Name: Not reported
Trans 2 EPA ID: Not reported
Trans 2 Name: Not reported
TSDf EPA ID: CAD008302903
Trans Name: Not reported
TSDf Alt EPA ID: CAD008302903
TSDf Alt Name: Not reported
Waste Code Description: 212 - Oxygenated solvents (acetone, butanol, ethyl acetate, etc.
RCRA Code: F001
Meth Code: R01 - Recycler
Quantity Tons: 7.92
Waste Quantity: 2400
Quantity Unit: G
Additional Code 1: Not reported
Additional Code 2: Not reported
Additional Code 3: Not reported
Additional Code 4: Not reported
Additional Code 5: Not reported

Shipment Date: 19971230
Creation Date: 3/31/1998 0:00:00
Receipt Date: 19980108
Manifest ID: 96673981
Trans EPA ID: NJD080631369
Trans Name: Not reported
Trans 2 EPA ID: CAD000624242
Trans 2 Name: Not reported
TSDf EPA ID: CAD008302903

Map ID
Direction
Distance
Elevation

MAP FINDINGS

Site

Database(s)

EDR ID Number
EPA ID Number

MOTOROLA MOS 10 (Continued)

1000886164

Trans Name:	Not reported
TSDF Alt EPA ID:	CAD008302903
TSDF Alt Name:	Not reported
Waste Code Description:	352 - Other organic solids
RCRA Code:	F003
Meth Code:	R01 - Recycler
Quantity Tons:	0.3
Waste Quantity:	600
Quantity Unit:	P
Additional Code 1:	Not reported
Additional Code 2:	Not reported
Additional Code 3:	Not reported
Additional Code 4:	Not reported
Additional Code 5:	Not reported
Shipment Date:	19971230
Creation Date:	3/31/1998 0:00:00
Receipt Date:	19980108
Manifest ID:	96673981
Trans EPA ID:	NJD080631369
Trans Name:	Not reported
Trans 2 EPA ID:	CAD000624242
Trans 2 Name:	Not reported
TSDF EPA ID:	CAD008302903
Trans Name:	Not reported
TSDF Alt EPA ID:	CAD008302903
TSDF Alt Name:	Not reported
Waste Code Description:	214 - Unspecified solvent mixture
RCRA Code:	D001
Meth Code:	R01 - Recycler
Quantity Tons:	0.12
Waste Quantity:	240
Quantity Unit:	P
Additional Code 1:	Not reported
Additional Code 2:	Not reported
Additional Code 3:	Not reported
Additional Code 4:	Not reported
Additional Code 5:	Not reported
Shipment Date:	19971230
Creation Date:	4/23/1998 0:00:00
Receipt Date:	19980121
Manifest ID:	96673980
Trans EPA ID:	NJD080631369
Trans Name:	Not reported
Trans 2 EPA ID:	CAD000624247
Trans 2 Name:	Not reported
TSDF EPA ID:	CAT080014079
Trans Name:	Not reported
TSDF Alt EPA ID:	CAT080014079
TSDF Alt Name:	Not reported
Waste Code Description:	181 - Other inorganic solid waste Organics
RCRA Code:	D004
Meth Code:	H01 - Transfer Station
Quantity Tons:	0.3
Waste Quantity:	600
Quantity Unit:	P

Map ID
Direction
Distance
Elevation

MAP FINDINGS

Site

Database(s)

EDR ID Number
EPA ID Number

MOTOROLA MOS 10 (Continued)

1000886164

Additional Code 1: Not reported
Additional Code 2: Not reported
Additional Code 3: Not reported
Additional Code 4: Not reported
Additional Code 5: Not reported

Shipment Date: 19971230
Creation Date: 4/23/1998 0:00:00
Receipt Date: 19980121
Manifest ID: 96673980
Trans EPA ID: NJD080631369
Trans Name: Not reported
Trans 2 EPA ID: CAD000624247
Trans 2 Name: Not reported
TSDf EPA ID: CAT080014079
Trans Name: Not reported
TSDf Alt EPA ID: CAT080014079
TSDf Alt Name: Not reported
Waste Code Description: 352 - Other organic solids
RCRA Code: F003
Meth Code: H01 - Transfer Station
Quantity Tons: 0.3
Waste Quantity: 600
Quantity Unit: P
Additional Code 1: Not reported
Additional Code 2: Not reported
Additional Code 3: Not reported
Additional Code 4: Not reported
Additional Code 5: Not reported

Shipment Date: 19971230
Creation Date: 4/23/1998 0:00:00
Receipt Date: 19980121
Manifest ID: 96673980
Trans EPA ID: NJD080631369
Trans Name: Not reported
Trans 2 EPA ID: CAD000624247
Trans 2 Name: Not reported
TSDf EPA ID: CAT080014079
Trans Name: Not reported
TSDf Alt EPA ID: CAT080014079
TSDf Alt Name: Not reported
Waste Code Description: 181 - Other inorganic solid waste Organics
RCRA Code: Not reported
Meth Code: H01 - Transfer Station
Quantity Tons: 0.25
Waste Quantity: 500
Quantity Unit: P
Additional Code 1: Not reported
Additional Code 2: Not reported
Additional Code 3: Not reported
Additional Code 4: Not reported
Additional Code 5: Not reported

Shipment Date: 19971219
Creation Date: 7/23/1998 0:00:00
Receipt Date: 19971219

Map ID
Direction
Distance
Elevation

MAP FINDINGS

Site

Database(s)

EDR ID Number
EPA ID Number

MOTOROLA MOS 10 (Continued)

1000886164

Manifest ID:	97236103
Trans EPA ID:	NJD080631369
Trans Name:	Not reported
Trans 2 EPA ID:	Not reported
Trans 2 Name:	Not reported
TSDF EPA ID:	CAD008302903
Trans Name:	Not reported
TSDF Alt EPA ID:	CAD008302903
TSDF Alt Name:	Not reported
Waste Code Description:	352 - Other organic solids
RCRA Code:	F003
Meth Code:	R01 - Recycler
Quantity Tons:	0.15
Waste Quantity:	300
Quantity Unit:	P
Additional Code 1:	Not reported
Additional Code 2:	Not reported
Additional Code 3:	Not reported
Additional Code 4:	Not reported
Additional Code 5:	Not reported
Shipment Date:	19971219
Creation Date:	7/23/1998 0:00:00
Receipt Date:	19971231
Manifest ID:	97236101
Trans EPA ID:	NJD080631369
Trans Name:	Not reported
Trans 2 EPA ID:	CAD004778742
Trans 2 Name:	Not reported
TSDF EPA ID:	CAT080014079
Trans Name:	Not reported
TSDF Alt EPA ID:	CAT080014079
TSDF Alt Name:	Not reported
Waste Code Description:	181 - Other inorganic solid waste Organics
RCRA Code:	Not reported
Meth Code:	H01 - Transfer Station
Quantity Tons:	0.0625
Waste Quantity:	125
Quantity Unit:	P
Additional Code 1:	Not reported
Additional Code 2:	Not reported
Additional Code 3:	Not reported
Additional Code 4:	Not reported
Additional Code 5:	Not reported
Shipment Date:	19971212
Creation Date:	7/23/1998 0:00:00
Receipt Date:	19971230
Manifest ID:	96673871
Trans EPA ID:	NJD080631369
Trans Name:	Not reported
Trans 2 EPA ID:	CAD004778742
Trans 2 Name:	Not reported
TSDF EPA ID:	CAT080014079
Trans Name:	Not reported
TSDF Alt EPA ID:	CAT080014079
TSDF Alt Name:	Not reported

Map ID
Direction
Distance
Elevation

MAP FINDINGS

Site

Database(s)

EDR ID Number
EPA ID Number

MOTOROLA MOS 10 (Continued)

1000886164

Waste Code Description: 352 - Other organic solids
RCRA Code: F003
Meth Code: H01 - Transfer Station
Quantity Tons: 0.35
Waste Quantity: 700
Quantity Unit: P
Additional Code 1: Not reported
Additional Code 2: Not reported
Additional Code 3: Not reported
Additional Code 4: Not reported
Additional Code 5: Not reported

Additional Info:

Year: 1998
Gen EPA ID: CA0000086322

Shipment Date: 19981231
Creation Date: 3/15/1999 0:00:00
Receipt Date: 19990108
Manifest ID: 98596229
Trans EPA ID: NJD080631369
Trans Name: Not reported
Trans 2 EPA ID: Not reported
Trans 2 Name: Not reported
TSDf EPA ID: CAD008302903
Trans Name: Not reported
TSDf Alt EPA ID: CAD008302903
TSDf Alt Name: Not reported
Waste Code Description: 214 - Unspecified solvent mixture
RCRA Code: F001
Meth Code: R01 - Recycler
Quantity Tons: 1.5
Waste Quantity: 3000
Quantity Unit: P
Additional Code 1: Not reported
Additional Code 2: Not reported
Additional Code 3: Not reported
Additional Code 4: Not reported
Additional Code 5: Not reported

Shipment Date: 19981231
Creation Date: 3/15/1999 0:00:00
Receipt Date: 19990114
Manifest ID: 98596228
Trans EPA ID: NJD080631369
Trans Name: Not reported
Trans 2 EPA ID: Not reported
Trans 2 Name: Not reported
TSDf EPA ID: CAT080014079
Trans Name: Not reported
TSDf Alt EPA ID: CAT080014079
TSDf Alt Name: Not reported
Waste Code Description: 352 - Other organic solids
RCRA Code: F003
Meth Code: H01 - Transfer Station
Quantity Tons: 0.075
Waste Quantity: 150

Map ID
Direction
Distance
Elevation

MAP FINDINGS

Site

Database(s)

EDR ID Number
EPA ID Number

MOTOROLA MOS 10 (Continued)

1000886164

Quantity Unit:	P
Additional Code 1:	Not reported
Additional Code 2:	Not reported
Additional Code 3:	Not reported
Additional Code 4:	Not reported
Additional Code 5:	Not reported
Shipment Date:	19981231
Creation Date:	3/15/1999 0:00:00
Receipt Date:	19990114
Manifest ID:	98596228
Trans EPA ID:	NJD080631369
Trans Name:	Not reported
Trans 2 EPA ID:	Not reported
Trans 2 Name:	Not reported
TSDf EPA ID:	CAT080014079
Trans Name:	Not reported
TSDf Alt EPA ID:	CAT080014079
TSDf Alt Name:	Not reported
Waste Code Description:	181 - Other inorganic solid waste Organics
RCRA Code:	D004
Meth Code:	H01 - Transfer Station
Quantity Tons:	0.075
Waste Quantity:	150
Quantity Unit:	P
Additional Code 1:	Not reported
Additional Code 2:	Not reported
Additional Code 3:	Not reported
Additional Code 4:	Not reported
Additional Code 5:	Not reported
Shipment Date:	19981231
Creation Date:	3/15/1999 0:00:00
Receipt Date:	19990114
Manifest ID:	98596228
Trans EPA ID:	NJD080631369
Trans Name:	Not reported
Trans 2 EPA ID:	Not reported
Trans 2 Name:	Not reported
TSDf EPA ID:	CAT080014079
Trans Name:	Not reported
TSDf Alt EPA ID:	CAT080014079
TSDf Alt Name:	Not reported
Waste Code Description:	132 - Aqueous solution w/metals (< restricted levels and see waste code 121 for a list of metals
RCRA Code:	D004
Meth Code:	H01 - Transfer Station
Quantity Tons:	0.4
Waste Quantity:	800
Quantity Unit:	P
Additional Code 1:	Not reported
Additional Code 2:	Not reported
Additional Code 3:	Not reported
Additional Code 4:	Not reported
Additional Code 5:	Not reported
Shipment Date:	19981231

Map ID
Direction
Distance
Elevation

MAP FINDINGS

Site

Database(s)

EDR ID Number
EPA ID Number

MOTOROLA MOS 10 (Continued)

1000886164

Creation Date:	3/15/1999 0:00:00
Receipt Date:	19990114
Manifest ID:	98596228
Trans EPA ID:	NJD080631369
Trans Name:	Not reported
Trans 2 EPA ID:	Not reported
Trans 2 Name:	Not reported
TSDF EPA ID:	CAT080014079
Trans Name:	Not reported
TSDF Alt EPA ID:	CAT080014079
TSDF Alt Name:	Not reported
Waste Code Description:	181 - Other inorganic solid waste Organics
RCRA Code:	Not reported
Meth Code:	H01 - Transfer Station
Quantity Tons:	0.75
Waste Quantity:	1500
Quantity Unit:	P
Additional Code 1:	Not reported
Additional Code 2:	Not reported
Additional Code 3:	Not reported
Additional Code 4:	Not reported
Additional Code 5:	Not reported
Shipment Date:	19981218
Creation Date:	4/20/1999 0:00:00
Receipt Date:	19981230
Manifest ID:	98594058
Trans EPA ID:	NJD080631369
Trans Name:	Not reported
Trans 2 EPA ID:	Not reported
Trans 2 Name:	Not reported
TSDF EPA ID:	CAT080014079
Trans Name:	Not reported
TSDF Alt EPA ID:	CAT080014079
TSDF Alt Name:	Not reported
Waste Code Description:	551 - Laboratory waste chemicals 561 Detergent and soap
RCRA Code:	D001
Meth Code:	H01 - Transfer Station
Quantity Tons:	0.005
Waste Quantity:	10
Quantity Unit:	P
Additional Code 1:	Not reported
Additional Code 2:	Not reported
Additional Code 3:	Not reported
Additional Code 4:	Not reported
Additional Code 5:	Not reported
Shipment Date:	19981218
Creation Date:	2/26/1999 0:00:00
Receipt Date:	19981230
Manifest ID:	98594059
Trans EPA ID:	NJD080631369
Trans Name:	Not reported
Trans 2 EPA ID:	Not reported
Trans 2 Name:	Not reported
TSDF EPA ID:	CAT080014079
Trans Name:	Not reported

Map ID
Direction
Distance
Elevation

MAP FINDINGS

Site

Database(s)

EDR ID Number
EPA ID Number

MOTOROLA MOS 10 (Continued)

1000886164

TSDf Alt EPA ID:	Not reported
TSDf Alt Name:	Not reported
Waste Code Description:	181 - Other inorganic solid waste Organics
RCRA Code:	D004
Meth Code:	H01 - Transfer Station
Quantity Tons:	0.45
Waste Quantity:	900
Quantity Unit:	P
Additional Code 1:	Not reported
Additional Code 2:	Not reported
Additional Code 3:	Not reported
Additional Code 4:	Not reported
Additional Code 5:	Not reported
Shipment Date:	19981218
Creation Date:	4/20/1999 0:00:00
Receipt Date:	19981230
Manifest ID:	98594058
Trans EPA ID:	NJD080631369
Trans Name:	Not reported
Trans 2 EPA ID:	Not reported
Trans 2 Name:	Not reported
TSDf EPA ID:	CAT080014079
Trans Name:	Not reported
TSDf Alt EPA ID:	CAT080014079
TSDf Alt Name:	Not reported
Waste Code Description:	551 - Laboratory waste chemicals 561 Detergent and soap
RCRA Code:	D001
Meth Code:	H01 - Transfer Station
Quantity Tons:	0.005
Waste Quantity:	10
Quantity Unit:	P
Additional Code 1:	Not reported
Additional Code 2:	Not reported
Additional Code 3:	Not reported
Additional Code 4:	Not reported
Additional Code 5:	Not reported
Shipment Date:	19981218
Creation Date:	4/20/1999 0:00:00
Receipt Date:	19981230
Manifest ID:	98594058
Trans EPA ID:	NJD080631369
Trans Name:	Not reported
Trans 2 EPA ID:	Not reported
Trans 2 Name:	Not reported
TSDf EPA ID:	CAT080014079
Trans Name:	Not reported
TSDf Alt EPA ID:	CAT080014079
TSDf Alt Name:	Not reported
Waste Code Description:	331 - Off-specification, aged, or surplus organics
RCRA Code:	D001
Meth Code:	H01 - Transfer Station
Quantity Tons:	0.005
Waste Quantity:	10
Quantity Unit:	P
Additional Code 1:	Not reported

Map ID
Direction
Distance
Elevation

MAP FINDINGS

Site

Database(s)

EDR ID Number
EPA ID Number

MOTOROLA MOS 10 (Continued)

1000886164

Additional Code 2: Not reported
Additional Code 3: Not reported
Additional Code 4: Not reported
Additional Code 5: Not reported

Shipment Date: 19981218
Creation Date: 4/20/1999 0:00:00
Receipt Date: 19981230
Manifest ID: 98594058
Trans EPA ID: NJD080631369
Trans Name: Not reported
Trans 2 EPA ID: Not reported
Trans 2 Name: Not reported
TSDf EPA ID: CAT080014079
Trans Name: Not reported
TSDf Alt EPA ID: CAT080014079
TSDf Alt Name: Not reported
Waste Code Description: 331 - Off-specification, aged, or surplus organics
RCRA Code: D001
Meth Code: H01 - Transfer Station
Quantity Tons: 0.025
Waste Quantity: 50
Quantity Unit: P
Additional Code 1: Not reported
Additional Code 2: Not reported
Additional Code 3: Not reported
Additional Code 4: Not reported
Additional Code 5: Not reported

Additional Info:
Year: 2000
Gen EPA ID: CA0000086322

Shipment Date: 20001211
Creation Date: 2/1/2001 0:00:00
Receipt Date: 20001219
Manifest ID: 20054106
Trans EPA ID: NJD080631369
Trans Name: Not reported
Trans 2 EPA ID: Not reported
Trans 2 Name: Not reported
TSDf EPA ID: CAT080014079
Trans Name: Not reported
TSDf Alt EPA ID: Not reported
TSDf Alt Name: Not reported
Waste Code Description: 181 - Other inorganic solid waste Organics
RCRA Code: Not reported
Meth Code: H01 - Transfer Station
Quantity Tons: 0.025
Waste Quantity: 50
Quantity Unit: P
Additional Code 1: Not reported
Additional Code 2: Not reported
Additional Code 3: Not reported
Additional Code 4: Not reported
Additional Code 5: Not reported

Map ID
Direction
Distance
Elevation

MAP FINDINGS

Site

Database(s)

EDR ID Number
EPA ID Number

MOTOROLA MOS 10 (Continued)

1000886164

Shipment Date: 20001127
Creation Date: 1/24/2001 0:00:00
Receipt Date: 20001205
Manifest ID: 20054075
Trans EPA ID: NJD080631369
Trans Name: Not reported
Trans 2 EPA ID: Not reported
Trans 2 Name: Not reported
TSDf EPA ID: CAT080014079
Trans Name: Not reported
TSDf Alt EPA ID: CAT080014079
TSDf Alt Name: Not reported
Waste Code Description: 181 - Other inorganic solid waste Organics
RCRA Code: Not reported
Meth Code: H01 - Transfer Station
Quantity Tons: 0.4
Waste Quantity: 800
Quantity Unit: P
Additional Code 1: Not reported
Additional Code 2: Not reported
Additional Code 3: Not reported
Additional Code 4: Not reported
Additional Code 5: Not reported

Shipment Date: 20001127
Creation Date: 2/1/2001 0:00:00
Receipt Date: 20001205
Manifest ID: 20054076
Trans EPA ID: NJD080631369
Trans Name: Not reported
Trans 2 EPA ID: Not reported
Trans 2 Name: Not reported
TSDf EPA ID: CAD008302903
Trans Name: Not reported
TSDf Alt EPA ID: CAD008302903
TSDf Alt Name: Not reported
Waste Code Description: 223 - Unspecified oil-containing waste
RCRA Code: Not reported
Meth Code: R01 - Recycler
Quantity Tons: 0.2
Waste Quantity: 400
Quantity Unit: P
Additional Code 1: Not reported
Additional Code 2: Not reported
Additional Code 3: Not reported
Additional Code 4: Not reported
Additional Code 5: Not reported

Additional Info:
Year: 1996
Gen EPA ID: CA0000086322

Shipment Date: 19961217
Creation Date: 5/21/1997 0:00:00
Receipt Date: 19961227
Manifest ID: 96541879
Trans EPA ID: CAD000083121

Map ID
Direction
Distance
Elevation

MAP FINDINGS

Site

Database(s)

EDR ID Number
EPA ID Number

MOTOROLA MOS 10 (Continued)

1000886164

Trans Name:	Not reported
Trans 2 EPA ID:	Not reported
Trans 2 Name:	Not reported
TSDf EPA ID:	AZD049318009
Trans Name:	Not reported
TSDf Alt EPA ID:	Not reported
TSDf Alt Name:	Not reported
Waste Code Description:	352 - Other organic solids
RCRA Code:	Not reported
Meth Code:	H01 - Transfer Station
Quantity Tons:	0.15
Waste Quantity:	300
Quantity Unit:	P
Additional Code 1:	Not reported
Additional Code 2:	Not reported
Additional Code 3:	Not reported
Additional Code 4:	Not reported
Additional Code 5:	Not reported
Shipment Date:	19961217
Creation Date:	5/21/1997 0:00:00
Receipt Date:	19961227
Manifest ID:	96541879
Trans EPA ID:	CAD000083121
Trans Name:	Not reported
Trans 2 EPA ID:	Not reported
Trans 2 Name:	Not reported
TSDf EPA ID:	AZD049318009
Trans Name:	Not reported
TSDf Alt EPA ID:	Not reported
TSDf Alt Name:	Not reported
Waste Code Description:	352 - Other organic solids
RCRA Code:	Not reported
Meth Code:	H01 - Transfer Station
Quantity Tons:	0.2
Waste Quantity:	400
Quantity Unit:	P
Additional Code 1:	Not reported
Additional Code 2:	Not reported
Additional Code 3:	Not reported
Additional Code 4:	Not reported
Additional Code 5:	Not reported
Shipment Date:	19961217
Creation Date:	5/21/1997 0:00:00
Receipt Date:	19961227
Manifest ID:	96541879
Trans EPA ID:	CAD000083121
Trans Name:	Not reported
Trans 2 EPA ID:	Not reported
Trans 2 Name:	Not reported
TSDf EPA ID:	AZD049318009
Trans Name:	Not reported
TSDf Alt EPA ID:	Not reported
TSDf Alt Name:	Not reported
Waste Code Description:	181 - Other inorganic solid waste Organics
RCRA Code:	D004

Map ID
Direction
Distance
Elevation

MAP FINDINGS

Site

Database(s)

EDR ID Number
EPA ID Number

MOTOROLA MOS 10 (Continued)

1000886164

Meth Code: H01 - Transfer Station
Quantity Tons: 0.0625
Waste Quantity: 125
Quantity Unit: P
Additional Code 1: Not reported
Additional Code 2: Not reported
Additional Code 3: Not reported
Additional Code 4: Not reported
Additional Code 5: Not reported

Shipment Date: 19961217
Creation Date: 5/21/1997 0:00:00
Receipt Date: 19961227
Manifest ID: 96541879
Trans EPA ID: CAD000083121
Trans Name: Not reported
Trans 2 EPA ID: Not reported
Trans 2 Name: Not reported
TSDf EPA ID: AZD049318009
Trans Name: Not reported
TSDf Alt EPA ID: Not reported
TSDf Alt Name: Not reported
Waste Code Description: 352 - Other organic solids
RCRA Code: F003

Meth Code: H01 - Transfer Station
Quantity Tons: 0.825
Waste Quantity: 1650
Quantity Unit: P
Additional Code 1: Not reported
Additional Code 2: Not reported
Additional Code 3: Not reported
Additional Code 4: Not reported
Additional Code 5: Not reported

Shipment Date: 19961127
Creation Date: 5/21/1997 0:00:00
Receipt Date: 19961204
Manifest ID: 96541768
Trans EPA ID: CAD000083121
Trans Name: Not reported
Trans 2 EPA ID: Not reported
Trans 2 Name: Not reported
TSDf EPA ID: AZD049318009
Trans Name: Not reported
TSDf Alt EPA ID: Not reported
TSDf Alt Name: Not reported
Waste Code Description: 352 - Other organic solids
RCRA Code: Not reported

Meth Code: H01 - Transfer Station
Quantity Tons: 1.5
Waste Quantity: 3000
Quantity Unit: P
Additional Code 1: Not reported
Additional Code 2: Not reported
Additional Code 3: Not reported
Additional Code 4: Not reported
Additional Code 5: Not reported

Map ID
Direction
Distance
Elevation

MAP FINDINGS

Site

Database(s)

EDR ID Number
EPA ID Number

MOTOROLA MOS 10 (Continued)

1000886164

Shipment Date: 19961122
Creation Date: 5/21/1997 0:00:00
Receipt Date: 19961127
Manifest ID: 96541675
Trans EPA ID: CAD000083121
Trans Name: Not reported
Trans 2 EPA ID: Not reported
Trans 2 Name: Not reported
TSDf EPA ID: AZD049318009
Trans Name: Not reported
TSDf Alt EPA ID: Not reported
TSDf Alt Name: Not reported
Waste Code Description: 352 - Other organic solids
RCRA Code: F003
Meth Code: H01 - Transfer Station
Quantity Tons: 0.5
Waste Quantity: 1000
Quantity Unit: P
Additional Code 1: Not reported
Additional Code 2: Not reported
Additional Code 3: Not reported
Additional Code 4: Not reported
Additional Code 5: Not reported

Shipment Date: 19961122
Creation Date: 5/21/1997 0:00:00
Receipt Date: 19961127
Manifest ID: 96541675
Trans EPA ID: CAD000083121
Trans Name: Not reported
Trans 2 EPA ID: Not reported
Trans 2 Name: Not reported
TSDf EPA ID: AZD049318009
Trans Name: Not reported
TSDf Alt EPA ID: Not reported
TSDf Alt Name: Not reported
Waste Code Description: 352 - Other organic solids
RCRA Code: Not reported
Meth Code: H01 - Transfer Station
Quantity Tons: 0.035
Waste Quantity: 70
Quantity Unit: P
Additional Code 1: Not reported
Additional Code 2: Not reported
Additional Code 3: Not reported
Additional Code 4: Not reported
Additional Code 5: Not reported

Shipment Date: 19961122
Creation Date: 5/21/1997 0:00:00
Receipt Date: 19961127
Manifest ID: 96541675
Trans EPA ID: CAD000083121
Trans Name: Not reported
Trans 2 EPA ID: Not reported
Trans 2 Name: Not reported
TSDf EPA ID: AZD049318009

Map ID
Direction
Distance
Elevation

MAP FINDINGS

Site

Database(s)

EDR ID Number
EPA ID Number

MOTOROLA MOS 10 (Continued)

1000886164

Trans Name: Not reported
TSDf Alt EPA ID: Not reported
TSDf Alt Name: Not reported
Waste Code Description: 181 - Other inorganic solid waste Organics
RCRA Code: D004
Meth Code: H01 - Transfer Station
Quantity Tons: 0.0275
Waste Quantity: 55
Quantity Unit: P
Additional Code 1: Not reported
Additional Code 2: Not reported
Additional Code 3: Not reported
Additional Code 4: Not reported
Additional Code 5: Not reported

Shipment Date: 19961105
Creation Date: 5/21/1997 0:00:00
Receipt Date: 19961112
Manifest ID: 96540305
Trans EPA ID: CAD000083121
Trans Name: Not reported
Trans 2 EPA ID: Not reported
Trans 2 Name: Not reported
TSDf EPA ID: AZD049318009
Trans Name: Not reported
TSDf Alt EPA ID: Not reported
TSDf Alt Name: Not reported
Waste Code Description: 352 - Other organic solids
RCRA Code: F003
Meth Code: H01 - Transfer Station
Quantity Tons: 0.15
Waste Quantity: 300
Quantity Unit: P
Additional Code 1: Not reported
Additional Code 2: Not reported
Additional Code 3: Not reported
Additional Code 4: Not reported
Additional Code 5: Not reported

Shipment Date: 19961105
Creation Date: 5/21/1997 0:00:00
Receipt Date: 19961112
Manifest ID: 96540305
Trans EPA ID: CAD000083121
Trans Name: Not reported
Trans 2 EPA ID: Not reported
Trans 2 Name: Not reported
TSDf EPA ID: AZD049318009
Trans Name: Not reported
TSDf Alt EPA ID: Not reported
TSDf Alt Name: Not reported
Waste Code Description: 352 - Other organic solids
RCRA Code: Not reported
Meth Code: H01 - Transfer Station
Quantity Tons: 0.05
Waste Quantity: 100
Quantity Unit: P

Map ID
Direction
Distance
Elevation

MAP FINDINGS

Site

Database(s)

EDR ID Number
EPA ID Number

MOTOROLA MOS 10 (Continued)

1000886164

Additional Code 1: Not reported
Additional Code 2: Not reported
Additional Code 3: Not reported
Additional Code 4: Not reported
Additional Code 5: Not reported

Additional Info:

Year: 1995
Gen EPA ID: CA0000086322

Shipment Date: 19951227
Creation Date: 9/18/1996 0:00:00
Receipt Date: 19960103
Manifest ID: 95886063
Trans EPA ID: CAD000083121
Trans Name: Not reported
Trans 2 EPA ID: Not reported
Trans 2 Name: Not reported
TSDf EPA ID: AZD049318009
Trans Name: Not reported
TSDf Alt EPA ID: Not reported
TSDf Alt Name: Not reported
Waste Code Description: 343 - Unspecified organic liquid mixture
RCRA Code: D001
Meth Code: R01 - Recycler
Quantity Tons: 0.255
Waste Quantity: 75
Quantity Unit: G
Additional Code 1: Not reported
Additional Code 2: Not reported
Additional Code 3: Not reported
Additional Code 4: Not reported
Additional Code 5: Not reported

Shipment Date: 19951227
Creation Date: 9/18/1996 0:00:00
Receipt Date: 19960103
Manifest ID: 95886063
Trans EPA ID: CAD000083121
Trans Name: Not reported
Trans 2 EPA ID: Not reported
Trans 2 Name: Not reported
TSDf EPA ID: AZD049318009
Trans Name: Not reported
TSDf Alt EPA ID: Not reported
TSDf Alt Name: Not reported
Waste Code Description: 352 - Other organic solids
RCRA Code: Not reported
Meth Code: H01 - Transfer Station
Quantity Tons: 0.05
Waste Quantity: 100
Quantity Unit: P
Additional Code 1: Not reported
Additional Code 2: Not reported
Additional Code 3: Not reported
Additional Code 4: Not reported
Additional Code 5: Not reported

Map ID
Direction
Distance
Elevation

MAP FINDINGS

Site

Database(s)

EDR ID Number
EPA ID Number

MOTOROLA MOS 10 (Continued)

1000886164

Shipment Date: 19951227
Creation Date: 9/18/1996 0:00:00
Receipt Date: 19960103
Manifest ID: 95886063
Trans EPA ID: CAD000083121
Trans Name: Not reported
Trans 2 EPA ID: Not reported
Trans 2 Name: Not reported
TSDf EPA ID: AZD049318009
Trans Name: Not reported
TSDf Alt EPA ID: Not reported
TSDf Alt Name: Not reported
Waste Code Description: 352 - Other organic solids
RCRA Code: D004
Meth Code: H01 - Transfer Station
Quantity Tons: 0.05
Waste Quantity: 100
Quantity Unit: P
Additional Code 1: Not reported
Additional Code 2: Not reported
Additional Code 3: Not reported
Additional Code 4: Not reported
Additional Code 5: Not reported

Shipment Date: 19951227
Creation Date: 9/18/1996 0:00:00
Receipt Date: 19960103
Manifest ID: 95886063
Trans EPA ID: CAD000083121
Trans Name: Not reported
Trans 2 EPA ID: Not reported
Trans 2 Name: Not reported
TSDf EPA ID: AZD049318009
Trans Name: Not reported
TSDf Alt EPA ID: Not reported
TSDf Alt Name: Not reported
Waste Code Description: 352 - Other organic solids
RCRA Code: F003
Meth Code: H01 - Transfer Station
Quantity Tons: 0.8
Waste Quantity: 1600
Quantity Unit: P
Additional Code 1: Not reported
Additional Code 2: Not reported
Additional Code 3: Not reported
Additional Code 4: Not reported
Additional Code 5: Not reported

Shipment Date: 19951207
Creation Date: 7/29/1996 0:00:00
Receipt Date: 19951212
Manifest ID: 95886117
Trans EPA ID: CAD000083121
Trans Name: Not reported
Trans 2 EPA ID: Not reported
Trans 2 Name: Not reported
TSDf EPA ID: AZD049318009

Map ID
Direction
Distance
Elevation

MAP FINDINGS

Site

Database(s)

EDR ID Number
EPA ID Number

MOTOROLA MOS 10 (Continued)

1000886164

Trans Name:	Not reported
TSDF Alt EPA ID:	Not reported
TSDF Alt Name:	Not reported
Waste Code Description:	352 - Other organic solids
RCRA Code:	F003
Meth Code:	H01 - Transfer Station
Quantity Tons:	0.75
Waste Quantity:	1500
Quantity Unit:	P
Additional Code 1:	Not reported
Additional Code 2:	Not reported
Additional Code 3:	Not reported
Additional Code 4:	Not reported
Additional Code 5:	Not reported
Shipment Date:	19951201
Creation Date:	7/26/1996 0:00:00
Receipt Date:	19951201
Manifest ID:	95581600
Trans EPA ID:	CAD000083121
Trans Name:	Not reported
Trans 2 EPA ID:	Not reported
Trans 2 Name:	Not reported
TSDF EPA ID:	CAD008302903
Trans Name:	Not reported
TSDF Alt EPA ID:	Not reported
TSDF Alt Name:	Not reported
Waste Code Description:	212 - Oxygenated solvents (acetone, butanol, ethyl acetate, etc.
RCRA Code:	D001
Meth Code:	R01 - Recycler
Quantity Tons:	8.25
Waste Quantity:	2500
Quantity Unit:	G
Additional Code 1:	Not reported
Additional Code 2:	Not reported
Additional Code 3:	Not reported
Additional Code 4:	Not reported
Additional Code 5:	Not reported
Shipment Date:	19951129
Creation Date:	7/26/1996 0:00:00
Receipt Date:	19951205
Manifest ID:	95886048
Trans EPA ID:	CAD000083121
Trans Name:	Not reported
Trans 2 EPA ID:	Not reported
Trans 2 Name:	Not reported
TSDF EPA ID:	AZD049318009
Trans Name:	Not reported
TSDF Alt EPA ID:	Not reported
TSDF Alt Name:	Not reported
Waste Code Description:	352 - Other organic solids
RCRA Code:	F003
Meth Code:	H01 - Transfer Station
Quantity Tons:	0.325
Waste Quantity:	650
Quantity Unit:	P

Map ID
Direction
Distance
Elevation

MAP FINDINGS

Site

Database(s)

EDR ID Number
EPA ID Number

MOTOROLA MOS 10 (Continued)

1000886164

Additional Code 1:	Not reported
Additional Code 2:	Not reported
Additional Code 3:	Not reported
Additional Code 4:	Not reported
Additional Code 5:	Not reported
Shipment Date:	19951129
Creation Date:	7/26/1996 0:00:00
Receipt Date:	19951205
Manifest ID:	95886048
Trans EPA ID:	CAD000083121
Trans Name:	Not reported
Trans 2 EPA ID:	Not reported
Trans 2 Name:	Not reported
TSDf EPA ID:	AZD049318009
Trans Name:	Not reported
TSDf Alt EPA ID:	Not reported
TSDf Alt Name:	Not reported
Waste Code Description:	212 - Oxygenated solvents (acetone, butanol, ethyl acetate, etc.
RCRA Code:	D001
Meth Code:	R01 - Recycler
Quantity Tons:	0.165
Waste Quantity:	50
Quantity Unit:	G
Additional Code 1:	Not reported
Additional Code 2:	Not reported
Additional Code 3:	Not reported
Additional Code 4:	Not reported
Additional Code 5:	Not reported
Shipment Date:	19951129
Creation Date:	7/26/1996 0:00:00
Receipt Date:	19951205
Manifest ID:	95886048
Trans EPA ID:	CAD000083121
Trans Name:	Not reported
Trans 2 EPA ID:	Not reported
Trans 2 Name:	Not reported
TSDf EPA ID:	AZD049318009
Trans Name:	Not reported
TSDf Alt EPA ID:	Not reported
TSDf Alt Name:	Not reported
Waste Code Description:	212 - Oxygenated solvents (acetone, butanol, ethyl acetate, etc.
RCRA Code:	D001
Meth Code:	R01 - Recycler
Quantity Tons:	0.099
Waste Quantity:	30
Quantity Unit:	G
Additional Code 1:	Not reported
Additional Code 2:	Not reported
Additional Code 3:	Not reported
Additional Code 4:	Not reported
Additional Code 5:	Not reported
Shipment Date:	19951121
Creation Date:	7/26/1996 0:00:00
Receipt Date:	19951128

Map ID
Direction
Distance
Elevation

MAP FINDINGS

Site

Database(s)

EDR ID Number
EPA ID Number

MOTOROLA MOS 10 (Continued)

1000886164

Manifest ID: 95886039
Trans EPA ID: CAD000083121
Trans Name: Not reported
Trans 2 EPA ID: Not reported
Trans 2 Name: Not reported
TSDF EPA ID: AZD049318009
Trans Name: Not reported
TSDF Alt EPA ID: Not reported
TSDF Alt Name: Not reported
Waste Code Description: 352 - Other organic solids
RCRA Code: F003
Meth Code: H01 - Transfer Station
Quantity Tons: 0.725
Waste Quantity: 1450
Quantity Unit: P
Additional Code 1: Not reported
Additional Code 2: Not reported
Additional Code 3: Not reported
Additional Code 4: Not reported
Additional Code 5: Not reported

Additional Info:

Year: 2003
Gen EPA ID: CA0000086322

Shipment Date: 20030129
Creation Date: 5/13/2003 18:32:19
Receipt Date: 20030131
Manifest ID: 22045213
Trans EPA ID: CAT000624247
Trans Name: Not reported
Trans 2 EPA ID: Not reported
Trans 2 Name: Not reported
TSDF EPA ID: CAD008302903
Trans Name: Not reported
TSDF Alt EPA ID: CAD008302903
TSDF Alt Name: Not reported
Waste Code Description: 181 - Other inorganic solid waste Organics
RCRA Code: Not reported
Meth Code: H01 - Transfer Station
Quantity Tons: 8.428
Waste Quantity: 10
Quantity Unit: Y
Additional Code 1: Not reported
Additional Code 2: Not reported
Additional Code 3: Not reported
Additional Code 4: Not reported
Additional Code 5: Not reported

Shipment Date: 20030124
Creation Date: 5/13/2003 18:32:19
Receipt Date: 20030131
Manifest ID: 22045215
Trans EPA ID: NJD080631369
Trans Name: Not reported
Trans 2 EPA ID: Not reported
Trans 2 Name: Not reported

Map ID
Direction
Distance
Elevation

MAP FINDINGS

Site

Database(s)

EDR ID Number
EPA ID Number

MOTOROLA MOS 10 (Continued)

1000886164

TSDF EPA ID: CAD008302903
Trans Name: Not reported
TSDF Alt EPA ID: CAD008302903
TSDF Alt Name: Not reported
Waste Code Description: 791 - Liquids with pH < 2 792 Liquids with pH < 2 with metals
RCRA Code: D002
Meth Code: H01 - Transfer Station
Quantity Tons: 0.1
Waste Quantity: 200
Quantity Unit: P
Additional Code 1: Not reported
Additional Code 2: Not reported
Additional Code 3: Not reported
Additional Code 4: Not reported
Additional Code 5: Not reported

Shipment Date: 20030124
Creation Date: 5/6/2003 18:31:20
Receipt Date: 20030124
Manifest ID: 22047158
Trans EPA ID: CAT000624247
Trans Name: Not reported
Trans 2 EPA ID: Not reported
Trans 2 Name: Not reported
TSDF EPA ID: CAD008302903
Trans Name: Not reported
TSDF Alt EPA ID: CAD008302903
TSDF Alt Name: Not reported
Waste Code Description: 343 - Unspecified organic liquid mixture
RCRA Code: Not reported
Meth Code: H01 - Transfer Station
Quantity Tons: 4.488
Waste Quantity: 1320
Quantity Unit: G
Additional Code 1: Not reported
Additional Code 2: Not reported
Additional Code 3: Not reported
Additional Code 4: Not reported
Additional Code 5: Not reported

Shipment Date: 20030124
Creation Date: 5/13/2003 18:32:19
Receipt Date: 20030131
Manifest ID: 22045215
Trans EPA ID: NJD080631369
Trans Name: Not reported
Trans 2 EPA ID: Not reported
Trans 2 Name: Not reported
TSDF EPA ID: CAD008302903
Trans Name: Not reported
TSDF Alt EPA ID: CAD008302903
TSDF Alt Name: Not reported
Waste Code Description: 343 - Unspecified organic liquid mixture
RCRA Code: F003
Meth Code: R01 - Recycler
Quantity Tons: 0.15
Waste Quantity: 300

Map ID
Direction
Distance
Elevation

MAP FINDINGS

Site

Database(s)

EDR ID Number
EPA ID Number

MOTOROLA MOS 10 (Continued)

1000886164

Quantity Unit: P
Additional Code 1: Not reported
Additional Code 2: Not reported
Additional Code 3: Not reported
Additional Code 4: Not reported
Additional Code 5: Not reported

Additional Info:

Year: 1994
Gen EPA ID: CA0000086322

Shipment Date: 19941215
Creation Date: 10/20/1995 0:00:00
Receipt Date: Not reported
Manifest ID: 93725388
Trans EPA ID: CAD000083121
Trans Name: Not reported
Trans 2 EPA ID: Not reported
Trans 2 Name: Not reported
TSDf EPA ID: AZD049318009
Trans Name: Not reported
TSDf Alt EPA ID: Not reported
TSDf Alt Name: Not reported
Waste Code Description: 181 - Other inorganic solid waste Organics
RCRA Code: D004
Meth Code: - Not reported
Quantity Tons: 0.075
Waste Quantity: 150
Quantity Unit: P
Additional Code 1: Not reported
Additional Code 2: Not reported
Additional Code 3: Not reported
Additional Code 4: Not reported
Additional Code 5: Not reported

Shipment Date: 19941214
Creation Date: 3/28/1996 0:00:00
Receipt Date: 19941221
Manifest ID: 93107129
Trans EPA ID: CAD982403933
Trans Name: Not reported
Trans 2 EPA ID: CAD004778742
Trans 2 Name: Not reported
TSDf EPA ID: AZD982441263
Trans Name: Not reported
TSDf Alt EPA ID: Not reported
TSDf Alt Name: Not reported
Waste Code Description: 212 - Oxygenated solvents (acetone, butanol, ethyl acetate, etc.
RCRA Code: F003
Meth Code: T03 - Treatment, Incineration
Quantity Tons: 3.125
Waste Quantity: 6250
Quantity Unit: P
Additional Code 1: Not reported
Additional Code 2: Not reported
Additional Code 3: Not reported
Additional Code 4: Not reported

Map ID
Direction
Distance
Elevation

MAP FINDINGS

Site

Database(s)

EDR ID Number
EPA ID Number

MOTOROLA MOS 10 (Continued)

1000886164

Additional Code 5:	Not reported
Shipment Date:	19941209
Creation Date:	10/20/1995 0:00:00
Receipt Date:	19941215
Manifest ID:	93604139
Trans EPA ID:	CAD000083121
Trans Name:	Not reported
Trans 2 EPA ID:	Not reported
Trans 2 Name:	Not reported
TSDf EPA ID:	AZD049318009
Trans Name:	Not reported
TSDf Alt EPA ID:	Not reported
TSDf Alt Name:	Not reported
Waste Code Description:	352 - Other organic solids
RCRA Code:	Not reported
Meth Code:	H01 - Transfer Station
Quantity Tons:	0.0875
Waste Quantity:	175
Quantity Unit:	P
Additional Code 1:	Not reported
Additional Code 2:	Not reported
Additional Code 3:	Not reported
Additional Code 4:	Not reported
Additional Code 5:	Not reported
Shipment Date:	19941209
Creation Date:	10/20/1995 0:00:00
Receipt Date:	19941215
Manifest ID:	93604139
Trans EPA ID:	CAD000083121
Trans Name:	Not reported
Trans 2 EPA ID:	Not reported
Trans 2 Name:	Not reported
TSDf EPA ID:	AZD049318009
Trans Name:	Not reported
TSDf Alt EPA ID:	Not reported
TSDf Alt Name:	Not reported
Waste Code Description:	352 - Other organic solids
RCRA Code:	F003
Meth Code:	H01 - Transfer Station
Quantity Tons:	0.1
Waste Quantity:	200
Quantity Unit:	P
Additional Code 1:	Not reported
Additional Code 2:	Not reported
Additional Code 3:	Not reported
Additional Code 4:	Not reported
Additional Code 5:	Not reported
Shipment Date:	19941129
Creation Date:	3/28/1996 0:00:00
Receipt Date:	19941129
Manifest ID:	93107128
Trans EPA ID:	CAD000083121
Trans Name:	Not reported
Trans 2 EPA ID:	Not reported

Map ID
Direction
Distance
Elevation

MAP FINDINGS

Site

Database(s)

EDR ID Number
EPA ID Number

MOTOROLA MOS 10 (Continued)

1000886164

Trans 2 Name: Not reported
TSDf EPA ID: CAD008302903
Trans Name: Not reported
TSDf Alt EPA ID: CAD008302903
TSDf Alt Name: Not reported
Waste Code Description: 212 - Oxygenated solvents (acetone, butanol, ethyl acetate, etc.
RCRA Code: D001
Meth Code: R01 - Recycler
Quantity Tons: 10.23
Waste Quantity: 3100
Quantity Unit: G
Additional Code 1: Not reported
Additional Code 2: Not reported
Additional Code 3: Not reported
Additional Code 4: Not reported
Additional Code 5: Not reported

Shipment Date: 19941122
Creation Date: 10/19/1995 0:00:00
Receipt Date: Not reported
Manifest ID: 93725258
Trans EPA ID: CAD000083121
Trans Name: Not reported
Trans 2 EPA ID: Not reported
Trans 2 Name: Not reported
TSDf EPA ID: AZD049318009
Trans Name: Not reported
TSDf Alt EPA ID: Not reported
TSDf Alt Name: Not reported
Waste Code Description: 212 - Oxygenated solvents (acetone, butanol, ethyl acetate, etc.
RCRA Code: D001
Meth Code: - Not reported
Quantity Tons: 0.165
Waste Quantity: 50
Quantity Unit: G
Additional Code 1: Not reported
Additional Code 2: Not reported
Additional Code 3: Not reported
Additional Code 4: Not reported
Additional Code 5: Not reported

Shipment Date: 19941122
Creation Date: 10/19/1995 0:00:00
Receipt Date: Not reported
Manifest ID: 93725258
Trans EPA ID: CAD000083121
Trans Name: Not reported
Trans 2 EPA ID: Not reported
Trans 2 Name: Not reported
TSDf EPA ID: AZD049318009
Trans Name: Not reported
TSDf Alt EPA ID: Not reported
TSDf Alt Name: Not reported
Waste Code Description: 352 - Other organic solids
RCRA Code: F003
Meth Code: - Not reported
Quantity Tons: 0.3

Map ID
Direction
Distance
Elevation

MAP FINDINGS

Site

Database(s)

EDR ID Number
EPA ID Number

MOTOROLA MOS 10 (Continued)

1000886164

Waste Quantity:	600
Quantity Unit:	P
Additional Code 1:	Not reported
Additional Code 2:	Not reported
Additional Code 3:	Not reported
Additional Code 4:	Not reported
Additional Code 5:	Not reported
Shipment Date:	19941122
Creation Date:	10/19/1995 0:00:00
Receipt Date:	Not reported
Manifest ID:	93725258
Trans EPA ID:	CAD000083121
Trans Name:	Not reported
Trans 2 EPA ID:	Not reported
Trans 2 Name:	Not reported
TSDf EPA ID:	AZD049318009
Trans Name:	Not reported
TSDf Alt EPA ID:	Not reported
TSDf Alt Name:	Not reported
Waste Code Description:	181 - Other inorganic solid waste Organics
RCRA Code:	D009
Meth Code:	- Not reported
Quantity Tons:	0.05
Waste Quantity:	100
Quantity Unit:	P
Additional Code 1:	Not reported
Additional Code 2:	Not reported
Additional Code 3:	Not reported
Additional Code 4:	Not reported
Additional Code 5:	Not reported
Shipment Date:	19941122
Creation Date:	10/19/1995 0:00:00
Receipt Date:	Not reported
Manifest ID:	93725258
Trans EPA ID:	CAD000083121
Trans Name:	Not reported
Trans 2 EPA ID:	Not reported
Trans 2 Name:	Not reported
TSDf EPA ID:	AZD049318009
Trans Name:	Not reported
TSDf Alt EPA ID:	Not reported
TSDf Alt Name:	Not reported
Waste Code Description:	223 - Unspecified oil-containing waste
RCRA Code:	D001
Meth Code:	- Not reported
Quantity Tons:	0.2085
Waste Quantity:	50
Quantity Unit:	G
Additional Code 1:	Not reported
Additional Code 2:	Not reported
Additional Code 3:	Not reported
Additional Code 4:	Not reported
Additional Code 5:	Not reported
Shipment Date:	19941121

Map ID
Direction
Distance
Elevation

MAP FINDINGS

Site

Database(s)

EDR ID Number
EPA ID Number

MOTOROLA MOS 10 (Continued)

1000886164

Creation Date: 3/28/1996 0:00:00
Receipt Date: 19941202
Manifest ID: 93107127
Trans EPA ID: CAD982403933
Trans Name: Not reported
Trans 2 EPA ID: CAD004778742
Trans 2 Name: Not reported
TSDf EPA ID: AZD982441263
Trans Name: Not reported
TSDf Alt EPA ID: Not reported
TSDf Alt Name: Not reported
Waste Code Description: 212 - Oxygenated solvents (acetone, butanol, ethyl acetate, etc.
RCRA Code: F003
Meth Code: T03 - Treatment, Incineration
Quantity Tons: 2.375
Waste Quantity: 4750
Quantity Unit: P
Additional Code 1: Not reported
Additional Code 2: Not reported
Additional Code 3: Not reported
Additional Code 4: Not reported
Additional Code 5: Not reported

Additional Info:

Year: 1999
Gen EPA ID: CA0000086322

Shipment Date: 19991001
Creation Date: 12/16/1999 0:00:00
Receipt Date: 19991015
Manifest ID: 98329621
Trans EPA ID: NJD080631369
Trans Name: Not reported
Trans 2 EPA ID: Not reported
Trans 2 Name: Not reported
TSDf EPA ID: CAT080014079
Trans Name: Not reported
TSDf Alt EPA ID: Not reported
TSDf Alt Name: Not reported
Waste Code Description: 551 - Laboratory waste chemicals 561 Detergent and soap
RCRA Code: Not reported
Meth Code: H01 - Transfer Station
Quantity Tons: 0.055
Waste Quantity: 110
Quantity Unit: P
Additional Code 1: Not reported
Additional Code 2: Not reported
Additional Code 3: Not reported
Additional Code 4: Not reported
Additional Code 5: Not reported

Shipment Date: 19990827
Creation Date: 11/19/1999 0:00:00
Receipt Date: 19990914
Manifest ID: 98521552
Trans EPA ID: NJD080631369
Trans Name: Not reported

Map ID
Direction
Distance
Elevation

MAP FINDINGS

Site

Database(s)

EDR ID Number
EPA ID Number

MOTOROLA MOS 10 (Continued)

1000886164

Trans 2 EPA ID:	CAT000624247
Trans 2 Name:	Not reported
TSDf EPA ID:	CAT080014079
Trans Name:	Not reported
TSDf Alt EPA ID:	Not reported
TSDf Alt Name:	Not reported
Waste Code Description:	331 - Off-specification, aged, or surplus organics
RCRA Code:	Not reported
Meth Code:	H01 - Transfer Station
Quantity Tons:	1
Waste Quantity:	2000
Quantity Unit:	P
Additional Code 1:	Not reported
Additional Code 2:	Not reported
Additional Code 3:	Not reported
Additional Code 4:	Not reported
Additional Code 5:	Not reported
Shipment Date:	19990827
Creation Date:	11/19/1999 0:00:00
Receipt Date:	19990914
Manifest ID:	98521552
Trans EPA ID:	NJD080631369
Trans Name:	Not reported
Trans 2 EPA ID:	CAT000624247
Trans 2 Name:	Not reported
TSDf EPA ID:	CAT080014079
Trans Name:	Not reported
TSDf Alt EPA ID:	Not reported
TSDf Alt Name:	Not reported
Waste Code Description:	791 - Liquids with pH < 2 792 Liquids with pH < 2 with metals
RCRA Code:	D002
Meth Code:	H01 - Transfer Station
Quantity Tons:	0.2
Waste Quantity:	400
Quantity Unit:	P
Additional Code 1:	Not reported
Additional Code 2:	Not reported
Additional Code 3:	Not reported
Additional Code 4:	Not reported
Additional Code 5:	Not reported
Shipment Date:	19990827
Creation Date:	11/19/1999 0:00:00
Receipt Date:	19990914
Manifest ID:	98521552
Trans EPA ID:	NJD080631369
Trans Name:	Not reported
Trans 2 EPA ID:	CAT000624247
Trans 2 Name:	Not reported
TSDf EPA ID:	CAT080014079
Trans Name:	Not reported
TSDf Alt EPA ID:	Not reported
TSDf Alt Name:	Not reported
Waste Code Description:	181 - Other inorganic solid waste Organics
RCRA Code:	Not reported
Meth Code:	H01 - Transfer Station

Map ID
Direction
Distance
Elevation

MAP FINDINGS

Site

Database(s)

EDR ID Number
EPA ID Number

MOTOROLA MOS 10 (Continued)

1000886164

Quantity Tons: 0.075
Waste Quantity: 150
Quantity Unit: P
Additional Code 1: Not reported
Additional Code 2: Not reported
Additional Code 3: Not reported
Additional Code 4: Not reported
Additional Code 5: Not reported

Shipment Date: 19990514
Creation Date: Not reported
Receipt Date: Not reported
Manifest ID: 98521366
Trans EPA ID: NJD080631369
Trans Name: Not reported
Trans 2 EPA ID: Not reported
Trans 2 Name: Not reported
TSDf EPA ID: CAT080014079
Trans Name: Not reported
TSDf Alt EPA ID: Not reported
TSDf Alt Name: Not reported
Waste Code Description: 551 - Laboratory waste chemicals 561 Detergent and soap
RCRA Code: F003
Meth Code: H01 - Transfer Station
Quantity Tons: 0.45
Waste Quantity: 900
Quantity Unit: P
Additional Code 1: Not reported
Additional Code 2: Not reported
Additional Code 3: Not reported
Additional Code 4: Not reported
Additional Code 5: Not reported

Shipment Date: 19990514
Creation Date: Not reported
Receipt Date: Not reported
Manifest ID: 98521366
Trans EPA ID: NJD080631369
Trans Name: Not reported
Trans 2 EPA ID: Not reported
Trans 2 Name: Not reported
TSDf EPA ID: CAT080014079
Trans Name: Not reported
TSDf Alt EPA ID: Not reported
TSDf Alt Name: Not reported
Waste Code Description: 551 - Laboratory waste chemicals 561 Detergent and soap
RCRA Code: Not reported
Meth Code: H01 - Transfer Station
Quantity Tons: 0.75
Waste Quantity: 1500
Quantity Unit: P
Additional Code 1: Not reported
Additional Code 2: Not reported
Additional Code 3: Not reported
Additional Code 4: Not reported
Additional Code 5: Not reported

Map ID
Direction
Distance
Elevation

MAP FINDINGS

Site

Database(s)

EDR ID Number
EPA ID Number

MOTOROLA MOS 10 (Continued)

1000886164

Shipment Date: 19990514
Creation Date: 8/19/1999 0:00:00
Receipt Date: 19990526
Manifest ID: 98521366
Trans EPA ID: NJD080631369
Trans Name: Not reported
Trans 2 EPA ID: Not reported
Trans 2 Name: Not reported
TSDf EPA ID: CAT080014079
Trans Name: Not reported
TSDf Alt EPA ID: Not reported
TSDf Alt Name: Not reported
Waste Code Description: 551 - Laboratory waste chemicals 561 Detergent and soap
RCRA Code: D001
Meth Code: H01 - Transfer Station
Quantity Tons: 0.15
Waste Quantity: 300
Quantity Unit: P
Additional Code 1: Not reported
Additional Code 2: Not reported
Additional Code 3: Not reported
Additional Code 4: Not reported
Additional Code 5: Not reported

Shipment Date: 19990514
Creation Date: 8/19/1999 0:00:00
Receipt Date: 19990526
Manifest ID: 98521366
Trans EPA ID: NJD080631369
Trans Name: Not reported
Trans 2 EPA ID: Not reported
Trans 2 Name: Not reported
TSDf EPA ID: CAT080014079
Trans Name: Not reported
TSDf Alt EPA ID: Not reported
TSDf Alt Name: Not reported
Waste Code Description: 551 - Laboratory waste chemicals 561 Detergent and soap
RCRA Code: D001
Meth Code: H01 - Transfer Station
Quantity Tons: 0.125
Waste Quantity: 250
Quantity Unit: P
Additional Code 1: Not reported
Additional Code 2: Not reported
Additional Code 3: Not reported
Additional Code 4: Not reported
Additional Code 5: Not reported

Shipment Date: 19990514
Creation Date: 8/19/1999 0:00:00
Receipt Date: 19990526
Manifest ID: 98521366
Trans EPA ID: NJD080631369
Trans Name: Not reported
Trans 2 EPA ID: Not reported
Trans 2 Name: Not reported
TSDf EPA ID: CAT080014079

Map ID
Direction
Distance
Elevation

MAP FINDINGS

Site

Database(s)

EDR ID Number
EPA ID Number

MOTOROLA MOS 10 (Continued)

1000886164

Trans Name: Not reported
TSDf Alt EPA ID: Not reported
TSDf Alt Name: Not reported
Waste Code Description: 331 - Off-specification, aged, or surplus organics
RCRA Code: D001
Meth Code: H01 - Transfer Station
Quantity Tons: 0.0025
Waste Quantity: 5
Quantity Unit: P
Additional Code 1: Not reported
Additional Code 2: Not reported
Additional Code 3: Not reported
Additional Code 4: Not reported
Additional Code 5: Not reported

Shipment Date: 19990514
Creation Date: 8/19/1999 0:00:00
Receipt Date: 19990526
Manifest ID: 98521366
Trans EPA ID: NJD080631369
Trans Name: Not reported
Trans 2 EPA ID: Not reported
Trans 2 Name: Not reported
TSDf EPA ID: CAT080014079
Trans Name: Not reported
TSDf Alt EPA ID: Not reported
TSDf Alt Name: Not reported
Waste Code Description: 331 - Off-specification, aged, or surplus organics
RCRA Code: D001
Meth Code: H01 - Transfer Station
Quantity Tons: 0.025
Waste Quantity: 50
Quantity Unit: P
Additional Code 1: Not reported
Additional Code 2: Not reported
Additional Code 3: Not reported
Additional Code 4: Not reported
Additional Code 5: Not reported

Additional Info:
Year: 2002
Gen EPA ID: CA0000086322

Shipment Date: Not reported
Creation Date: Not reported
Receipt Date: Not reported
Manifest ID: 22047671
Trans EPA ID: NJD080631369
Trans Name: Not reported
Trans 2 EPA ID: Not reported
Trans 2 Name: Not reported
TSDf EPA ID: CAD008302903
Trans Name: Not reported
TSDf Alt EPA ID: Not reported
TSDf Alt Name: Not reported
Waste Code Description: 221 - Waste oil and mixed oil
RCRA Code: Not reported

Map ID
Direction
Distance
Elevation

MAP FINDINGS

Site

Database(s)

EDR ID Number
EPA ID Number

MOTOROLA MOS 10 (Continued)

1000886164

Meth Code: R01 - Recycler
Quantity Tons: 0.1
Waste Quantity: 200
Quantity Unit: P
Additional Code 1: Not reported
Additional Code 2: Not reported
Additional Code 3: Not reported
Additional Code 4: Not reported
Additional Code 5: Not reported

Shipment Date: 20021118
Creation Date: 3/18/2003 18:31:41
Receipt Date: 20021126
Manifest ID: 22047671
Trans EPA ID: NJD080631369
Trans Name: Not reported
Trans 2 EPA ID: Not reported
Trans 2 Name: Not reported
TSDf EPA ID: CAD008302903
Trans Name: Not reported
TSDf Alt EPA ID: Not reported
TSDf Alt Name: Not reported
Waste Code Description: 551 - Laboratory waste chemicals 561 Detergent and soap
RCRA Code: U188
Meth Code: H01 - Transfer Station
Quantity Tons: 0.001
Waste Quantity: 2
Quantity Unit: P
Additional Code 1: Not reported
Additional Code 2: Not reported
Additional Code 3: Not reported
Additional Code 4: Not reported
Additional Code 5: Not reported

Shipment Date: 20021118
Creation Date: 3/18/2003 18:31:41
Receipt Date: 20021126
Manifest ID: 22047671
Trans EPA ID: NJD080631369
Trans Name: Not reported
Trans 2 EPA ID: Not reported
Trans 2 Name: Not reported
TSDf EPA ID: CAD008302903
Trans Name: Not reported
TSDf Alt EPA ID: Not reported
TSDf Alt Name: Not reported
Waste Code Description: 551 - Laboratory waste chemicals 561 Detergent and soap
RCRA Code: D002
Meth Code: H01 - Transfer Station
Quantity Tons: 0.001
Waste Quantity: 2
Quantity Unit: P
Additional Code 1: Not reported
Additional Code 2: Not reported
Additional Code 3: Not reported
Additional Code 4: Not reported
Additional Code 5: Not reported

Map ID
Direction
Distance
Elevation

MAP FINDINGS

Site

Database(s)

EDR ID Number
EPA ID Number

MOTOROLA MOS 10 (Continued)

1000886164

Shipment Date: 20021118
Creation Date: 3/18/2003 18:31:41
Receipt Date: 20021126
Manifest ID: 22047671
Trans EPA ID: NJD080631369
Trans Name: Not reported
Trans 2 EPA ID: Not reported
Trans 2 Name: Not reported
TSDf EPA ID: CAD008302903
Trans Name: Not reported
TSDf Alt EPA ID: Not reported
TSDf Alt Name: Not reported
Waste Code Description: 331 - Off-specification, aged, or surplus organics
RCRA Code: D001
Meth Code: H01 - Transfer Station
Quantity Tons: 0.0025
Waste Quantity: 5
Quantity Unit: P
Additional Code 1: Not reported
Additional Code 2: Not reported
Additional Code 3: Not reported
Additional Code 4: Not reported
Additional Code 5: Not reported

Shipment Date: 20021118
Creation Date: 3/18/2003 18:31:41
Receipt Date: 20021126
Manifest ID: 22047671
Trans EPA ID: NJD080631369
Trans Name: Not reported
Trans 2 EPA ID: Not reported
Trans 2 Name: Not reported
TSDf EPA ID: CAD008302903
Trans Name: Not reported
TSDf Alt EPA ID: Not reported
TSDf Alt Name: Not reported
Waste Code Description: 181 - Other inorganic solid waste Organics
RCRA Code: Not reported
Meth Code: H01 - Transfer Station
Quantity Tons: 0.05
Waste Quantity: 100
Quantity Unit: P
Additional Code 1: Not reported
Additional Code 2: Not reported
Additional Code 3: Not reported
Additional Code 4: Not reported
Additional Code 5: Not reported

HWTS:

Name: MOTOROLA MOS 10
Address: 1 BANTING
Address 2: Not reported
City, State, Zip: IRVINE, CA 926183601
EPA ID: CA0000086322
Inactive Date: 06/30/2003
Create Date: 12/08/1995
Last Act Date: 11/09/2004

Map ID
 Direction
 Distance
 Elevation

MAP FINDINGS

Site

Database(s)

EDR ID Number
 EPA ID Number

MOTOROLA MOS 10 (Continued)

1000886164

Mailing Name: Not reported
 Mailing Address: 1 BANTING
 Mailing Address 2: Not reported
 Mailing City,State,Zip: IRVINE, CA 926183601
 Owner Name: MOTOROLA SEMICONDUCTOR PRODUCT
 Owner Address: 1 BANTING
 Owner Address 2: Not reported
 Owner City,State,Zip: IRVINE, CA 926183601
 Contact Name: TOM WALLING
 Contact Address: INACT 99VQ FINAL NOTICE - BATCH
 Contact Address 2: 4/11/00
 City,State,Zip: IRVINE, CA 926183601

68
WNW
1/2-1
0.637 mi.
3364 ft.

OAK CREEK ELEMENTARY
DOVE CREEK STREET/EAGLE CREEK
IRVINE, CA 92618

ENVIROSTOR **S118756655**
SCH **N/A**
CERS

Relative:
Lower
Actual:
127 ft.

ENVIROSTOR:
 Name: OAK CREEK ELEMENTARY
 Address: DOVE CREEK STREET/EAGLE CREEK
 City,State,Zip: IRVINE, CA 92618
 Facility ID: 30010021
 Status: No Action Required
 Status Date: 01/12/2000
 Site Code: 404094
 Site Type: School Investigation
 Site Type Detailed: School
 Acres: 10
 NPL: NO
 Regulatory Agencies: SMBRP
 Lead Agency: SMBRP
 Program Manager: Not reported
 Supervisor: Mark Malinowski
 Division Branch: Southern California Schools & Brownfields Outreach
 Assembly: 74
 Senate: 37
 Special Program: Not reported
 Restricted Use: NO
 Site Mgmt Req: NONE SPECIFIED
 Funding: School District
 Latitude: 33.66622
 Longitude: -117.7835
 APN: NONE SPECIFIED
 Past Use: AGRICULTURAL - ROW CROPS
 Potential COC: NONE SPECIFIED No Contaminants found
 Confirmed COC: NONE SPECIFIED
 Potential Description: NMA
 Alias Name: IRVINE USD-OAK CREEK ELEM.
 Alias Type: Alternate Name
 Alias Name: IRVINE USD-OAK CREEK ELEMENTARY/VCA
 Alias Type: Alternate Name
 Alias Name: 400784
 Alias Type: Project Code (Site Code)
 Alias Name: 404094
 Alias Type: Project Code (Site Code)
 Alias Name: 30010021

Map ID
Direction
Distance
Elevation

MAP FINDINGS

Site

Database(s)

EDR ID Number
EPA ID Number

OAK CREEK ELEMENTARY (Continued)

S118756655

Alias Type: Envirostor ID Number

Completed Info:

Completed Area Name: PROJECT WIDE
Completed Sub Area Name: Not reported
Completed Document Type: Phase 1
Completed Date: 12/22/1999
Comments: Not reported

Completed Area Name: PROJECT WIDE
Completed Sub Area Name: Not reported
Completed Document Type: Cost Recovery Closeout Memo
Completed Date: 01/12/2000
Comments: Not reported

Completed Area Name: PROJECT WIDE
Completed Sub Area Name: Not reported
Completed Document Type: Site Inspections/Visit (Non LUR)
Completed Date: 09/23/1999
Comments: Not reported

Future Area Name: Not reported
Future Sub Area Name: Not reported
Future Document Type: Not reported
Future Due Date: Not reported
Schedule Area Name: Not reported
Schedule Sub Area Name: Not reported
Schedule Document Type: Not reported
Schedule Due Date: Not reported
Schedule Revised Date: Not reported

SCH:

Name: OAK CREEK ELEMENTARY
Address: DOVE CREEK STREET/EAGLE CREEK
City,State,Zip: IRVINE, CA 92618
Facility ID: 30010021
Site Type: School Investigation
Site Type Detail: School
Site Mgmt. Req.: NONE SPECIFIED
Acres: 10
National Priorities List: NO
Cleanup Oversight Agencies: SMBRP
Lead Agency: SMBRP
Lead Agency Description: DTSC - Site Cleanup Program
Project Manager: Not reported
Supervisor: Mark Malinowski
Division Branch: Southern California Schools & Brownfields Outreach
Site Code: 404094
Assembly: 74
Senate: 37
Special Program Status: Not reported
Status: No Action Required
Status Date: 01/12/2000
Restricted Use: NO
Funding: School District
Latitude: 33.66622

Map ID
Direction
Distance
Elevation

MAP FINDINGS

Site

Database(s)

EDR ID Number
EPA ID Number

OAK CREEK ELEMENTARY (Continued)

S118756655

Longitude: -117.7835
APN: NONE SPECIFIED
Past Use: AGRICULTURAL - ROW CROPS
Potential COC: NONE SPECIFIED, No Contaminants found
Confirmed COC: NONE SPECIFIED
Potential Description: NMA
Alias Name: IRVINE USD-OAK CREEK ELEM.
Alias Type: Alternate Name
Alias Name: IRVINE USD-OAK CREEK ELEMENTARY/VCA
Alias Type: Alternate Name
Alias Name: 400784
Alias Type: Project Code (Site Code)
Alias Name: 404094
Alias Type: Project Code (Site Code)
Alias Name: 30010021
Alias Type: Envirostor ID Number

Completed Info:

Completed Area Name: PROJECT WIDE
Completed Sub Area Name: Not reported
Completed Document Type: Phase 1
Completed Date: 12/22/1999
Comments: Not reported

Completed Area Name: PROJECT WIDE
Completed Sub Area Name: Not reported
Completed Document Type: Cost Recovery Closeout Memo
Completed Date: 01/12/2000
Comments: Not reported

Completed Area Name: PROJECT WIDE
Completed Sub Area Name: Not reported
Completed Document Type: Site Inspections/Visit (Non LUR)
Completed Date: 09/23/1999
Comments: Not reported

Future Area Name: Not reported
Future Sub Area Name: Not reported
Future Document Type: Not reported
Future Due Date: Not reported
Schedule Area Name: Not reported
Schedule Sub Area Name: Not reported
Schedule Document Type: Not reported
Schedule Due Date: Not reported
Schedule Revised Date: Not reported

CERS:

Name: OAK CREEK ELEMENTARY
Address: DOVE CREEK STREET/EAGLE CREEK
City,State,Zip: IRVINE, CA 92618
Site ID: 371426
CERS ID: 30010021
CERS Description: School Investigation

Affiliation:

Affiliation Type Desc: Supervisor
Entity Name: MARK MALINOWSKI
Entity Title: Not reported

Map ID
Direction
Distance
Elevation

MAP FINDINGS

Site

Database(s)

EDR ID Number
EPA ID Number

OAK CREEK ELEMENTARY (Continued)

S118756655

Affiliation Address:	Not reported
Affiliation City:	Not reported
Affiliation State:	Not reported
Affiliation Country:	Not reported
Affiliation Zip:	Not reported
Affiliation Phone:	Not reported

Count: 3 records.

ORPHAN SUMMARY

City	EDR ID	Site Name	Site Address	Zip	Database(s)
IRVINE	1024854981	HOAG HEALTH CENTER IRVINE SAND CAN	16405 SAND CANYON AVE	92618	RCRA NonGen / NLR
IRVINE	S121644464	HOAG HOSPITAL IRVINE	46200 SAND CANYON AVE	92618	CIWQS
IRVINE	1024630308	HOAG HEALTH CENTER IRVINE SAND CAN	16405 SAND CANYON AVE	92618	FINDS, ECHO

GOVERNMENT RECORDS SEARCHED / DATA CURRENCY TRACKING

To maintain currency of the following federal and state databases, EDR contacts the appropriate governmental agency on a monthly or quarterly basis, as required.

Number of Days to Update: Provides confirmation that EDR is reporting records that have been updated within 90 days from the date the government agency made the information available to the public.

STANDARD ENVIRONMENTAL RECORDS

Federal NPL site list

NPL: National Priority List

National Priorities List (Superfund). The NPL is a subset of CERCLIS and identifies over 1,200 sites for priority cleanup under the Superfund Program. NPL sites may encompass relatively large areas. As such, EDR provides polygon coverage for over 1,000 NPL site boundaries produced by EPA's Environmental Photographic Interpretation Center (EPIC) and regional EPA offices.

Date of Government Version: 04/27/2020	Source: EPA
Date Data Arrived at EDR: 05/06/2020	Telephone: N/A
Date Made Active in Reports: 05/28/2020	Last EDR Contact: 08/03/2020
Number of Days to Update: 22	Next Scheduled EDR Contact: 10/12/2020
	Data Release Frequency: Quarterly

NPL Site Boundaries

Sources:

EPA's Environmental Photographic Interpretation Center (EPIC)
Telephone: 202-564-7333

EPA Region 1
Telephone 617-918-1143

EPA Region 6
Telephone: 214-655-6659

EPA Region 3
Telephone 215-814-5418

EPA Region 7
Telephone: 913-551-7247

EPA Region 4
Telephone 404-562-8033

EPA Region 8
Telephone: 303-312-6774

EPA Region 5
Telephone 312-886-6686

EPA Region 9
Telephone: 415-947-4246

EPA Region 10
Telephone 206-553-8665

Proposed NPL: Proposed National Priority List Sites

A site that has been proposed for listing on the National Priorities List through the issuance of a proposed rule in the Federal Register. EPA then accepts public comments on the site, responds to the comments, and places on the NPL those sites that continue to meet the requirements for listing.

Date of Government Version: 04/27/2020	Source: EPA
Date Data Arrived at EDR: 05/06/2020	Telephone: N/A
Date Made Active in Reports: 05/28/2020	Last EDR Contact: 08/03/2020
Number of Days to Update: 22	Next Scheduled EDR Contact: 10/12/2020
	Data Release Frequency: Quarterly

NPL LIENS: Federal Superfund Liens

Federal Superfund Liens. Under the authority granted the USEPA by CERCLA of 1980, the USEPA has the authority to file liens against real property in order to recover remedial action expenditures or when the property owner received notification of potential liability. USEPA compiles a listing of filed notices of Superfund Liens.

GOVERNMENT RECORDS SEARCHED / DATA CURRENCY TRACKING

Date of Government Version: 10/15/1991
Date Data Arrived at EDR: 02/02/1994
Date Made Active in Reports: 03/30/1994
Number of Days to Update: 56

Source: EPA
Telephone: 202-564-4267
Last EDR Contact: 08/15/2011
Next Scheduled EDR Contact: 11/28/2011
Data Release Frequency: No Update Planned

Federal Delisted NPL site list

Delisted NPL: National Priority List Deletions

The National Oil and Hazardous Substances Pollution Contingency Plan (NCP) establishes the criteria that the EPA uses to delete sites from the NPL. In accordance with 40 CFR 300.425.(e), sites may be deleted from the NPL where no further response is appropriate.

Date of Government Version: 04/27/2020
Date Data Arrived at EDR: 05/06/2020
Date Made Active in Reports: 05/28/2020
Number of Days to Update: 22

Source: EPA
Telephone: N/A
Last EDR Contact: 08/03/2020
Next Scheduled EDR Contact: 10/12/2020
Data Release Frequency: Quarterly

Federal CERCLIS list

FEDERAL FACILITY: Federal Facility Site Information listing

A listing of National Priority List (NPL) and Base Realignment and Closure (BRAC) sites found in the Comprehensive Environmental Response, Compensation and Liability Information System (CERCLIS) Database where EPA Federal Facilities Restoration and Reuse Office is involved in cleanup activities.

Date of Government Version: 04/03/2019
Date Data Arrived at EDR: 04/05/2019
Date Made Active in Reports: 05/14/2019
Number of Days to Update: 39

Source: Environmental Protection Agency
Telephone: 703-603-8704
Last EDR Contact: 07/02/2020
Next Scheduled EDR Contact: 10/12/2020
Data Release Frequency: Varies

SEMS: Superfund Enterprise Management System

SEMS (Superfund Enterprise Management System) tracks hazardous waste sites, potentially hazardous waste sites, and remedial activities performed in support of EPA's Superfund Program across the United States. The list was formerly known as CERCLIS, renamed to SEMS by the EPA in 2015. The list contains data on potentially hazardous waste sites that have been reported to the USEPA by states, municipalities, private companies and private persons, pursuant to Section 103 of the Comprehensive Environmental Response, Compensation, and Liability Act (CERCLA). This dataset also contains sites which are either proposed to or on the National Priorities List (NPL) and the sites which are in the screening and assessment phase for possible inclusion on the NPL.

Date of Government Version: 04/27/2020
Date Data Arrived at EDR: 05/06/2020
Date Made Active in Reports: 05/28/2020
Number of Days to Update: 22

Source: EPA
Telephone: 800-424-9346
Last EDR Contact: 08/03/2020
Next Scheduled EDR Contact: 10/26/2020
Data Release Frequency: Quarterly

Federal CERCLIS NFRAP site list

SEMS-ARCHIVE: Superfund Enterprise Management System Archive

GOVERNMENT RECORDS SEARCHED / DATA CURRENCY TRACKING

SEMS-ARCHIVE (Superfund Enterprise Management System Archive) tracks sites that have no further interest under the Federal Superfund Program based on available information. The list was formerly known as the CERCLIS-NFRAP, renamed to SEMS ARCHIVE by the EPA in 2015. EPA may perform a minimal level of assessment work at a site while it is archived if site conditions change and/or new information becomes available. Archived sites have been removed and archived from the inventory of SEMS sites. Archived status indicates that, to the best of EPA's knowledge, assessment at a site has been completed and that EPA has determined no further steps will be taken to list the site on the National Priorities List (NPL), unless information indicates this decision was not appropriate or other considerations require a recommendation for listing at a later time. The decision does not necessarily mean that there is no hazard associated with a given site; it only means that, based upon available information, the location is not judged to be potential NPL site.

Date of Government Version: 04/27/2020	Source: EPA
Date Data Arrived at EDR: 05/06/2020	Telephone: 800-424-9346
Date Made Active in Reports: 05/28/2020	Last EDR Contact: 08/03/2020
Number of Days to Update: 22	Next Scheduled EDR Contact: 10/26/2020
	Data Release Frequency: Quarterly

Federal RCRA CORRACTS facilities list

CORRACTS: Corrective Action Report

CORRACTS identifies hazardous waste handlers with RCRA corrective action activity.

Date of Government Version: 03/23/2020	Source: EPA
Date Data Arrived at EDR: 03/25/2020	Telephone: 800-424-9346
Date Made Active in Reports: 05/21/2020	Last EDR Contact: 06/22/2020
Number of Days to Update: 57	Next Scheduled EDR Contact: 10/05/2020
	Data Release Frequency: Quarterly

Federal RCRA non-CORRACTS TSD facilities list

RCRA-TSDF: RCRA - Treatment, Storage and Disposal

RCRAInfo is EPA's comprehensive information system, providing access to data supporting the Resource Conservation and Recovery Act (RCRA) of 1976 and the Hazardous and Solid Waste Amendments (HSWA) of 1984. The database includes selective information on sites which generate, transport, store, treat and/or dispose of hazardous waste as defined by the Resource Conservation and Recovery Act (RCRA). Transporters are individuals or entities that move hazardous waste from the generator offsite to a facility that can recycle, treat, store, or dispose of the waste. TSDFs treat, store, or dispose of the waste.

Date of Government Version: 03/23/2020	Source: Environmental Protection Agency
Date Data Arrived at EDR: 03/25/2020	Telephone: (415) 495-8895
Date Made Active in Reports: 05/21/2020	Last EDR Contact: 06/22/2020
Number of Days to Update: 57	Next Scheduled EDR Contact: 10/05/2020
	Data Release Frequency: Quarterly

Federal RCRA generators list

RCRA-LQG: RCRA - Large Quantity Generators

RCRAInfo is EPA's comprehensive information system, providing access to data supporting the Resource Conservation and Recovery Act (RCRA) of 1976 and the Hazardous and Solid Waste Amendments (HSWA) of 1984. The database includes selective information on sites which generate, transport, store, treat and/or dispose of hazardous waste as defined by the Resource Conservation and Recovery Act (RCRA). Large quantity generators (LQGs) generate over 1,000 kilograms (kg) of hazardous waste, or over 1 kg of acutely hazardous waste per month.

Date of Government Version: 03/23/2020	Source: Environmental Protection Agency
Date Data Arrived at EDR: 03/25/2020	Telephone: (415) 495-8895
Date Made Active in Reports: 05/21/2020	Last EDR Contact: 06/22/2020
Number of Days to Update: 57	Next Scheduled EDR Contact: 10/05/2020
	Data Release Frequency: Quarterly

GOVERNMENT RECORDS SEARCHED / DATA CURRENCY TRACKING

RCRA-SQG: RCRA - Small Quantity Generators

RCRAInfo is EPA's comprehensive information system, providing access to data supporting the Resource Conservation and Recovery Act (RCRA) of 1976 and the Hazardous and Solid Waste Amendments (HSWA) of 1984. The database includes selective information on sites which generate, transport, store, treat and/or dispose of hazardous waste as defined by the Resource Conservation and Recovery Act (RCRA). Small quantity generators (SQGs) generate between 100 kg and 1,000 kg of hazardous waste per month.

Date of Government Version: 03/23/2020	Source: Environmental Protection Agency
Date Data Arrived at EDR: 03/25/2020	Telephone: (415) 495-8895
Date Made Active in Reports: 05/21/2020	Last EDR Contact: 06/22/2020
Number of Days to Update: 57	Next Scheduled EDR Contact: 10/05/2020
	Data Release Frequency: Quarterly

RCRA-VSQG: RCRA - Very Small Quantity Generators (Formerly Conditionally Exempt Small Quantity Generators)

RCRAInfo is EPA's comprehensive information system, providing access to data supporting the Resource Conservation and Recovery Act (RCRA) of 1976 and the Hazardous and Solid Waste Amendments (HSWA) of 1984. The database includes selective information on sites which generate, transport, store, treat and/or dispose of hazardous waste as defined by the Resource Conservation and Recovery Act (RCRA). Very small quantity generators (VSQGs) generate less than 100 kg of hazardous waste, or less than 1 kg of acutely hazardous waste per month.

Date of Government Version: 03/23/2020	Source: Environmental Protection Agency
Date Data Arrived at EDR: 03/25/2020	Telephone: (415) 495-8895
Date Made Active in Reports: 05/21/2020	Last EDR Contact: 06/22/2020
Number of Days to Update: 57	Next Scheduled EDR Contact: 10/05/2020
	Data Release Frequency: Quarterly

Federal institutional controls / engineering controls registries

LUCIS: Land Use Control Information System

LUCIS contains records of land use control information pertaining to the former Navy Base Realignment and Closure properties.

Date of Government Version: 05/15/2020	Source: Department of the Navy
Date Data Arrived at EDR: 05/19/2020	Telephone: 843-820-7326
Date Made Active in Reports: 06/18/2020	Last EDR Contact: 08/04/2020
Number of Days to Update: 30	Next Scheduled EDR Contact: 11/23/2020
	Data Release Frequency: Varies

US ENG CONTROLS: Engineering Controls Sites List

A listing of sites with engineering controls in place. Engineering controls include various forms of caps, building foundations, liners, and treatment methods to create pathway elimination for regulated substances to enter environmental media or effect human health.

Date of Government Version: 02/13/2020	Source: Environmental Protection Agency
Date Data Arrived at EDR: 02/20/2020	Telephone: 703-603-0695
Date Made Active in Reports: 05/15/2020	Last EDR Contact: 05/15/2020
Number of Days to Update: 85	Next Scheduled EDR Contact: 09/07/2020
	Data Release Frequency: Varies

US INST CONTROLS: Institutional Controls Sites List

A listing of sites with institutional controls in place. Institutional controls include administrative measures, such as groundwater use restrictions, construction restrictions, property use restrictions, and post remediation care requirements intended to prevent exposure to contaminants remaining on site. Deed restrictions are generally required as part of the institutional controls.

Date of Government Version: 02/13/2020	Source: Environmental Protection Agency
Date Data Arrived at EDR: 02/20/2020	Telephone: 703-603-0695
Date Made Active in Reports: 05/15/2020	Last EDR Contact: 05/15/2020
Number of Days to Update: 85	Next Scheduled EDR Contact: 09/07/2020
	Data Release Frequency: Varies

GOVERNMENT RECORDS SEARCHED / DATA CURRENCY TRACKING

Federal ERNS list

ERNS: Emergency Response Notification System

Emergency Response Notification System. ERNS records and stores information on reported releases of oil and hazardous substances.

Date of Government Version: 03/22/2020

Date Data Arrived at EDR: 03/24/2020

Date Made Active in Reports: 06/18/2020

Number of Days to Update: 86

Source: National Response Center, United States Coast Guard

Telephone: 202-267-2180

Last EDR Contact: 06/22/2020

Next Scheduled EDR Contact: 10/05/2020

Data Release Frequency: Quarterly

State- and tribal - equivalent NPL

RESPONSE: State Response Sites

Identifies confirmed release sites where DTSC is involved in remediation, either in a lead or oversight capacity. These confirmed release sites are generally high-priority and high potential risk.

Date of Government Version: 04/27/2020

Date Data Arrived at EDR: 04/28/2020

Date Made Active in Reports: 07/13/2020

Number of Days to Update: 76

Source: Department of Toxic Substances Control

Telephone: 916-323-3400

Last EDR Contact: 07/27/2020

Next Scheduled EDR Contact: 11/09/2020

Data Release Frequency: Quarterly

State- and tribal - equivalent CERCLIS

ENVIROSTOR: EnviroStor Database

The Department of Toxic Substances Control's (DTSC's) Site Mitigation and Brownfields Reuse Program's (SMBRP's) EnviroStor database identifies sites that have known contamination or sites for which there may be reasons to investigate further. The database includes the following site types: Federal Superfund sites (National Priorities List (NPL)); State Response, including Military Facilities and State Superfund; Voluntary Cleanup; and School sites. EnviroStor provides similar information to the information that was available in CalSites, and provides additional site information, including, but not limited to, identification of formerly-contaminated properties that have been released for reuse, properties where environmental deed restrictions have been recorded to prevent inappropriate land uses, and risk characterization information that is used to assess potential impacts to public health and the environment at contaminated sites.

Date of Government Version: 04/27/2020

Date Data Arrived at EDR: 04/28/2020

Date Made Active in Reports: 07/13/2020

Number of Days to Update: 76

Source: Department of Toxic Substances Control

Telephone: 916-323-3400

Last EDR Contact: 07/27/2020

Next Scheduled EDR Contact: 11/09/2020

Data Release Frequency: Quarterly

State and tribal landfill and/or solid waste disposal site lists

SWF/LF (SWIS): Solid Waste Information System

Active, Closed and Inactive Landfills. SWF/LF records typically contain an inventory of solid waste disposal facilities or landfills. These may be active or inactive facilities or open dumps that failed to meet RCRA Section 4004 criteria for solid waste landfills or disposal sites.

Date of Government Version: 05/11/2020

Date Data Arrived at EDR: 05/12/2020

Date Made Active in Reports: 07/27/2020

Number of Days to Update: 76

Source: Department of Resources Recycling and Recovery

Telephone: 916-341-6320

Last EDR Contact: 05/12/2020

Next Scheduled EDR Contact: 08/24/2020

Data Release Frequency: Quarterly

State and tribal leaking storage tank lists

GOVERNMENT RECORDS SEARCHED / DATA CURRENCY TRACKING

LUST REG 9: Leaking Underground Storage Tank Report

Orange, Riverside, San Diego counties. For more current information, please refer to the State Water Resources Control Board's LUST database.

Date of Government Version: 03/01/2001
Date Data Arrived at EDR: 04/23/2001
Date Made Active in Reports: 05/21/2001
Number of Days to Update: 28

Source: California Regional Water Quality Control Board San Diego Region (9)
Telephone: 858-637-5595
Last EDR Contact: 09/26/2011
Next Scheduled EDR Contact: 01/09/2012
Data Release Frequency: No Update Planned

LUST: Leaking Underground Fuel Tank Report (GEOTRACKER)

Leaking Underground Storage Tank (LUST) Sites included in GeoTracker. GeoTracker is the Water Boards data management system for sites that impact, or have the potential to impact, water quality in California, with emphasis on groundwater.

Date of Government Version: 05/13/2020
Date Data Arrived at EDR: 05/13/2020
Date Made Active in Reports: 05/15/2020
Number of Days to Update: 2

Source: State Water Resources Control Board
Telephone: see region list
Last EDR Contact: 06/09/2020
Next Scheduled EDR Contact: 09/21/2020
Data Release Frequency: Quarterly

LUST REG 4: Underground Storage Tank Leak List

Los Angeles, Ventura counties. For more current information, please refer to the State Water Resources Control Board's LUST database.

Date of Government Version: 09/07/2004
Date Data Arrived at EDR: 09/07/2004
Date Made Active in Reports: 10/12/2004
Number of Days to Update: 35

Source: California Regional Water Quality Control Board Los Angeles Region (4)
Telephone: 213-576-6710
Last EDR Contact: 09/06/2011
Next Scheduled EDR Contact: 12/19/2011
Data Release Frequency: No Update Planned

LUST REG 5: Leaking Underground Storage Tank Database

Leaking Underground Storage Tank locations. Alameda, Alpine, Amador, Butte, Colusa, Contra Costa, Calveras, El Dorado, Fresno, Glenn, Kern, Kings, Lake, Lassen, Madera, Mariposa, Merced, Modoc, Napa, Nevada, Placer, Plumas, Sacramento, San Joaquin, Shasta, Solano, Stanislaus, Sutter, Tehama, Tulare, Tuolumne, Yolo, Yuba counties.

Date of Government Version: 07/01/2008
Date Data Arrived at EDR: 07/22/2008
Date Made Active in Reports: 07/31/2008
Number of Days to Update: 9

Source: California Regional Water Quality Control Board Central Valley Region (5)
Telephone: 916-464-4834
Last EDR Contact: 07/01/2011
Next Scheduled EDR Contact: 10/17/2011
Data Release Frequency: No Update Planned

LUST REG 3: Leaking Underground Storage Tank Database

Leaking Underground Storage Tank locations. Monterey, San Benito, San Luis Obispo, Santa Barbara, Santa Cruz counties.

Date of Government Version: 05/19/2003
Date Data Arrived at EDR: 05/19/2003
Date Made Active in Reports: 06/02/2003
Number of Days to Update: 14

Source: California Regional Water Quality Control Board Central Coast Region (3)
Telephone: 805-542-4786
Last EDR Contact: 07/18/2011
Next Scheduled EDR Contact: 10/31/2011
Data Release Frequency: No Update Planned

LUST REG 2: Fuel Leak List

Leaking Underground Storage Tank locations. Alameda, Contra Costa, Marin, Napa, San Francisco, San Mateo, Santa Clara, Solano, Sonoma counties.

Date of Government Version: 09/30/2004
Date Data Arrived at EDR: 10/20/2004
Date Made Active in Reports: 11/19/2004
Number of Days to Update: 30

Source: California Regional Water Quality Control Board San Francisco Bay Region (2)
Telephone: 510-622-2433
Last EDR Contact: 09/19/2011
Next Scheduled EDR Contact: 01/02/2012
Data Release Frequency: No Update Planned

GOVERNMENT RECORDS SEARCHED / DATA CURRENCY TRACKING

LUST REG 1: Active Toxic Site Investigation

Del Norte, Humboldt, Lake, Mendocino, Modoc, Siskiyou, Sonoma, Trinity counties. For more current information, please refer to the State Water Resources Control Board's LUST database.

Date of Government Version: 02/01/2001	Source: California Regional Water Quality Control Board North Coast (1)
Date Data Arrived at EDR: 02/28/2001	Telephone: 707-570-3769
Date Made Active in Reports: 03/29/2001	Last EDR Contact: 08/01/2011
Number of Days to Update: 29	Next Scheduled EDR Contact: 11/14/2011
	Data Release Frequency: No Update Planned

LUST REG 6V: Leaking Underground Storage Tank Case Listing

Leaking Underground Storage Tank locations. Inyo, Kern, Los Angeles, Mono, San Bernardino counties.

Date of Government Version: 06/07/2005	Source: California Regional Water Quality Control Board Victorville Branch Office (6)
Date Data Arrived at EDR: 06/07/2005	Telephone: 760-241-7365
Date Made Active in Reports: 06/29/2005	Last EDR Contact: 09/12/2011
Number of Days to Update: 22	Next Scheduled EDR Contact: 12/26/2011
	Data Release Frequency: No Update Planned

LUST REG 6L: Leaking Underground Storage Tank Case Listing

For more current information, please refer to the State Water Resources Control Board's LUST database.

Date of Government Version: 09/09/2003	Source: California Regional Water Quality Control Board Lahontan Region (6)
Date Data Arrived at EDR: 09/10/2003	Telephone: 530-542-5572
Date Made Active in Reports: 10/07/2003	Last EDR Contact: 09/12/2011
Number of Days to Update: 27	Next Scheduled EDR Contact: 12/26/2011
	Data Release Frequency: No Update Planned

LUST REG 7: Leaking Underground Storage Tank Case Listing

Leaking Underground Storage Tank locations. Imperial, Riverside, San Diego, Santa Barbara counties.

Date of Government Version: 02/26/2004	Source: California Regional Water Quality Control Board Colorado River Basin Region (7)
Date Data Arrived at EDR: 02/26/2004	Telephone: 760-776-8943
Date Made Active in Reports: 03/24/2004	Last EDR Contact: 08/01/2011
Number of Days to Update: 27	Next Scheduled EDR Contact: 11/14/2011
	Data Release Frequency: No Update Planned

LUST REG 8: Leaking Underground Storage Tanks

California Regional Water Quality Control Board Santa Ana Region (8). For more current information, please refer to the State Water Resources Control Board's LUST database.

Date of Government Version: 02/14/2005	Source: California Regional Water Quality Control Board Santa Ana Region (8)
Date Data Arrived at EDR: 02/15/2005	Telephone: 909-782-4496
Date Made Active in Reports: 03/28/2005	Last EDR Contact: 08/15/2011
Number of Days to Update: 41	Next Scheduled EDR Contact: 11/28/2011
	Data Release Frequency: No Update Planned

INDIAN LUST R7: Leaking Underground Storage Tanks on Indian Land

LUSTs on Indian land in Iowa, Kansas, and Nebraska

Date of Government Version: 10/15/2019	Source: EPA Region 7
Date Data Arrived at EDR: 12/17/2019	Telephone: 913-551-7003
Date Made Active in Reports: 02/10/2020	Last EDR Contact: 07/24/2020
Number of Days to Update: 55	Next Scheduled EDR Contact: 11/02/2020
	Data Release Frequency: Varies

INDIAN LUST R1: Leaking Underground Storage Tanks on Indian Land

A listing of leaking underground storage tank locations on Indian Land.

Date of Government Version: 10/01/2019	Source: EPA Region 1
Date Data Arrived at EDR: 12/04/2019	Telephone: 617-918-1313
Date Made Active in Reports: 02/10/2020	Last EDR Contact: 07/24/2020
Number of Days to Update: 68	Next Scheduled EDR Contact: 11/02/2020
	Data Release Frequency: Varies

GOVERNMENT RECORDS SEARCHED / DATA CURRENCY TRACKING

INDIAN LUST R10: Leaking Underground Storage Tanks on Indian Land
LUSTs on Indian land in Alaska, Idaho, Oregon and Washington.

Date of Government Version: 10/11/2019	Source: EPA Region 10
Date Data Arrived at EDR: 12/04/2019	Telephone: 206-553-2857
Date Made Active in Reports: 02/10/2020	Last EDR Contact: 07/24/2020
Number of Days to Update: 68	Next Scheduled EDR Contact: 11/02/2020
	Data Release Frequency: Varies

INDIAN LUST R9: Leaking Underground Storage Tanks on Indian Land
LUSTs on Indian land in Arizona, California, New Mexico and Nevada

Date of Government Version: 10/04/2019	Source: Environmental Protection Agency
Date Data Arrived at EDR: 12/04/2019	Telephone: 415-972-3372
Date Made Active in Reports: 02/27/2020	Last EDR Contact: 07/24/2020
Number of Days to Update: 85	Next Scheduled EDR Contact: 11/02/2020
	Data Release Frequency: Varies

INDIAN LUST R6: Leaking Underground Storage Tanks on Indian Land
LUSTs on Indian land in New Mexico and Oklahoma.

Date of Government Version: 10/02/2019	Source: EPA Region 6
Date Data Arrived at EDR: 12/04/2019	Telephone: 214-665-6597
Date Made Active in Reports: 02/10/2020	Last EDR Contact: 07/24/2020
Number of Days to Update: 68	Next Scheduled EDR Contact: 11/02/2020
	Data Release Frequency: Varies

INDIAN LUST R5: Leaking Underground Storage Tanks on Indian Land
Leaking underground storage tanks located on Indian Land in Michigan, Minnesota and Wisconsin.

Date of Government Version: 10/01/2019	Source: EPA, Region 5
Date Data Arrived at EDR: 12/04/2019	Telephone: 312-886-7439
Date Made Active in Reports: 02/10/2020	Last EDR Contact: 07/24/2020
Number of Days to Update: 68	Next Scheduled EDR Contact: 11/02/2020
	Data Release Frequency: Varies

INDIAN LUST R4: Leaking Underground Storage Tanks on Indian Land
LUSTs on Indian land in Florida, Mississippi and North Carolina.

Date of Government Version: 10/10/2019	Source: EPA Region 4
Date Data Arrived at EDR: 12/05/2019	Telephone: 404-562-8677
Date Made Active in Reports: 02/10/2020	Last EDR Contact: 07/24/2020
Number of Days to Update: 67	Next Scheduled EDR Contact: 11/02/2020
	Data Release Frequency: Varies

INDIAN LUST R8: Leaking Underground Storage Tanks on Indian Land
LUSTs on Indian land in Colorado, Montana, North Dakota, South Dakota, Utah and Wyoming.

Date of Government Version: 10/03/2019	Source: EPA Region 8
Date Data Arrived at EDR: 12/04/2019	Telephone: 303-312-6271
Date Made Active in Reports: 02/14/2020	Last EDR Contact: 07/24/2020
Number of Days to Update: 72	Next Scheduled EDR Contact: 11/02/2020
	Data Release Frequency: Varies

CPS-SLIC: Statewide SLIC Cases (GEOTRACKER)

Cleanup Program Sites (CPS; also known as Site Cleanups [SC] and formerly known as Spills, Leaks, Investigations, and Cleanups [SLIC] sites) included in GeoTracker. GeoTracker is the Water Boards data management system for sites that impact, or have the potential to impact, water quality in California, with emphasis on groundwater.

Date of Government Version: 05/13/2020	Source: State Water Resources Control Board
Date Data Arrived at EDR: 05/13/2020	Telephone: 866-480-1028
Date Made Active in Reports: 05/14/2020	Last EDR Contact: 06/09/2020
Number of Days to Update: 1	Next Scheduled EDR Contact: 09/21/2020
	Data Release Frequency: Varies

GOVERNMENT RECORDS SEARCHED / DATA CURRENCY TRACKING

SLIC REG 1: Active Toxic Site Investigations

The SLIC (Spills, Leaks, Investigations and Cleanup) program is designed to protect and restore water quality from spills, leaks, and similar discharges.

Date of Government Version: 04/03/2003
Date Data Arrived at EDR: 04/07/2003
Date Made Active in Reports: 04/25/2003
Number of Days to Update: 18

Source: California Regional Water Quality Control Board, North Coast Region (1)
Telephone: 707-576-2220
Last EDR Contact: 08/01/2011
Next Scheduled EDR Contact: 11/14/2011
Data Release Frequency: No Update Planned

SLIC REG 2: Spills, Leaks, Investigation & Cleanup Cost Recovery Listing

The SLIC (Spills, Leaks, Investigations and Cleanup) program is designed to protect and restore water quality from spills, leaks, and similar discharges.

Date of Government Version: 09/30/2004
Date Data Arrived at EDR: 10/20/2004
Date Made Active in Reports: 11/19/2004
Number of Days to Update: 30

Source: Regional Water Quality Control Board San Francisco Bay Region (2)
Telephone: 510-286-0457
Last EDR Contact: 09/19/2011
Next Scheduled EDR Contact: 01/02/2012
Data Release Frequency: No Update Planned

SLIC REG 3: Spills, Leaks, Investigation & Cleanup Cost Recovery Listing

The SLIC (Spills, Leaks, Investigations and Cleanup) program is designed to protect and restore water quality from spills, leaks, and similar discharges.

Date of Government Version: 05/18/2006
Date Data Arrived at EDR: 05/18/2006
Date Made Active in Reports: 06/15/2006
Number of Days to Update: 28

Source: California Regional Water Quality Control Board Central Coast Region (3)
Telephone: 805-549-3147
Last EDR Contact: 07/18/2011
Next Scheduled EDR Contact: 10/31/2011
Data Release Frequency: No Update Planned

SLIC REG 4: Spills, Leaks, Investigation & Cleanup Cost Recovery Listing

The SLIC (Spills, Leaks, Investigations and Cleanup) program is designed to protect and restore water quality from spills, leaks, and similar discharges.

Date of Government Version: 11/17/2004
Date Data Arrived at EDR: 11/18/2004
Date Made Active in Reports: 01/04/2005
Number of Days to Update: 47

Source: Region Water Quality Control Board Los Angeles Region (4)
Telephone: 213-576-6600
Last EDR Contact: 07/01/2011
Next Scheduled EDR Contact: 10/17/2011
Data Release Frequency: No Update Planned

SLIC REG 5: Spills, Leaks, Investigation & Cleanup Cost Recovery Listing

The SLIC (Spills, Leaks, Investigations and Cleanup) program is designed to protect and restore water quality from spills, leaks, and similar discharges.

Date of Government Version: 04/01/2005
Date Data Arrived at EDR: 04/05/2005
Date Made Active in Reports: 04/21/2005
Number of Days to Update: 16

Source: Regional Water Quality Control Board Central Valley Region (5)
Telephone: 916-464-3291
Last EDR Contact: 09/12/2011
Next Scheduled EDR Contact: 12/26/2011
Data Release Frequency: No Update Planned

SLIC REG 6V: Spills, Leaks, Investigation & Cleanup Cost Recovery Listing

The SLIC (Spills, Leaks, Investigations and Cleanup) program is designed to protect and restore water quality from spills, leaks, and similar discharges.

Date of Government Version: 05/24/2005
Date Data Arrived at EDR: 05/25/2005
Date Made Active in Reports: 06/16/2005
Number of Days to Update: 22

Source: Regional Water Quality Control Board, Victorville Branch
Telephone: 619-241-6583
Last EDR Contact: 08/15/2011
Next Scheduled EDR Contact: 11/28/2011
Data Release Frequency: No Update Planned

GOVERNMENT RECORDS SEARCHED / DATA CURRENCY TRACKING

SLIC REG 6L: SLIC Sites

The SLIC (Spills, Leaks, Investigations and Cleanup) program is designed to protect and restore water quality from spills, leaks, and similar discharges.

Date of Government Version: 09/07/2004
Date Data Arrived at EDR: 09/07/2004
Date Made Active in Reports: 10/12/2004
Number of Days to Update: 35

Source: California Regional Water Quality Control Board, Lahontan Region
Telephone: 530-542-5574
Last EDR Contact: 08/15/2011
Next Scheduled EDR Contact: 11/28/2011
Data Release Frequency: No Update Planned

SLIC REG 7: SLIC List

The SLIC (Spills, Leaks, Investigations and Cleanup) program is designed to protect and restore water quality from spills, leaks, and similar discharges.

Date of Government Version: 11/24/2004
Date Data Arrived at EDR: 11/29/2004
Date Made Active in Reports: 01/04/2005
Number of Days to Update: 36

Source: California Regional Quality Control Board, Colorado River Basin Region
Telephone: 760-346-7491
Last EDR Contact: 08/01/2011
Next Scheduled EDR Contact: 11/14/2011
Data Release Frequency: No Update Planned

SLIC REG 8: Spills, Leaks, Investigation & Cleanup Cost Recovery Listing

The SLIC (Spills, Leaks, Investigations and Cleanup) program is designed to protect and restore water quality from spills, leaks, and similar discharges.

Date of Government Version: 04/03/2008
Date Data Arrived at EDR: 04/03/2008
Date Made Active in Reports: 04/14/2008
Number of Days to Update: 11

Source: California Region Water Quality Control Board Santa Ana Region (8)
Telephone: 951-782-3298
Last EDR Contact: 09/12/2011
Next Scheduled EDR Contact: 12/26/2011
Data Release Frequency: No Update Planned

SLIC REG 9: Spills, Leaks, Investigation & Cleanup Cost Recovery Listing

The SLIC (Spills, Leaks, Investigations and Cleanup) program is designed to protect and restore water quality from spills, leaks, and similar discharges.

Date of Government Version: 09/10/2007
Date Data Arrived at EDR: 09/11/2007
Date Made Active in Reports: 09/28/2007
Number of Days to Update: 17

Source: California Regional Water Quality Control Board San Diego Region (9)
Telephone: 858-467-2980
Last EDR Contact: 08/08/2011
Next Scheduled EDR Contact: 11/21/2011
Data Release Frequency: No Update Planned

State and tribal registered storage tank lists

FEMA UST: Underground Storage Tank Listing

A listing of all FEMA owned underground storage tanks.

Date of Government Version: 02/01/2020
Date Data Arrived at EDR: 03/19/2020
Date Made Active in Reports: 06/09/2020
Number of Days to Update: 82

Source: FEMA
Telephone: 202-646-5797
Last EDR Contact: 07/06/2020
Next Scheduled EDR Contact: 10/19/2020
Data Release Frequency: Varies

UST: Active UST Facilities

Active UST facilities gathered from the local regulatory agencies

Date of Government Version: 03/09/2020
Date Data Arrived at EDR: 03/10/2020
Date Made Active in Reports: 05/20/2020
Number of Days to Update: 71

Source: SWRCB
Telephone: 916-341-5851
Last EDR Contact: 06/09/2020
Next Scheduled EDR Contact: 09/21/2020
Data Release Frequency: Semi-Annually

GOVERNMENT RECORDS SEARCHED / DATA CURRENCY TRACKING

UST CLOSURE: Proposed Closure of Underground Storage Tank (UST) Cases

UST cases that are being considered for closure by either the State Water Resources Control Board or the Executive Director have been posted for a 60-day public comment period. UST Case Closures being proposed for consideration by the State Water Resources Control Board. These are primarily UST cases that meet closure criteria under the decisional framework in State Water Board Resolution No. 92-49 and other Board orders. UST Case Closures proposed for consideration by the Executive Director pursuant to State Water Board Resolution No. 2012-0061. These are cases that meet the criteria of the Low-Threat UST Case Closure Policy. UST Case Closure Review Denials and Approved Orders.

Date of Government Version: 03/09/2020	Source: State Water Resources Control Board
Date Data Arrived at EDR: 03/11/2020	Telephone: 916-327-7844
Date Made Active in Reports: 05/26/2020	Last EDR Contact: 06/09/2020
Number of Days to Update: 76	Next Scheduled EDR Contact: 09/21/2020
	Data Release Frequency: Varies

MILITARY UST SITES: Military UST Sites (GEOTRACKER)

Military ust sites

Date of Government Version: 05/13/2020	Source: State Water Resources Control Board
Date Data Arrived at EDR: 05/13/2020	Telephone: 866-480-1028
Date Made Active in Reports: 05/15/2020	Last EDR Contact: 06/09/2020
Number of Days to Update: 2	Next Scheduled EDR Contact: 09/21/2020
	Data Release Frequency: Varies

AST: Aboveground Petroleum Storage Tank Facilities

A listing of aboveground storage tank petroleum storage tank locations.

Date of Government Version: 07/06/2016	Source: California Environmental Protection Agency
Date Data Arrived at EDR: 07/12/2016	Telephone: 916-327-5092
Date Made Active in Reports: 09/19/2016	Last EDR Contact: 06/10/2020
Number of Days to Update: 69	Next Scheduled EDR Contact: 09/28/2020
	Data Release Frequency: Varies

INDIAN UST R10: Underground Storage Tanks on Indian Land

The Indian Underground Storage Tank (UST) database provides information about underground storage tanks on Indian land in EPA Region 10 (Alaska, Idaho, Oregon, Washington, and Tribal Nations).

Date of Government Version: 10/11/2019	Source: EPA Region 10
Date Data Arrived at EDR: 12/04/2019	Telephone: 206-553-2857
Date Made Active in Reports: 02/10/2020	Last EDR Contact: 07/24/2020
Number of Days to Update: 68	Next Scheduled EDR Contact: 11/02/2020
	Data Release Frequency: Varies

INDIAN UST R1: Underground Storage Tanks on Indian Land

The Indian Underground Storage Tank (UST) database provides information about underground storage tanks on Indian land in EPA Region 1 (Connecticut, Maine, Massachusetts, New Hampshire, Rhode Island, Vermont and ten Tribal Nations).

Date of Government Version: 10/01/2019	Source: EPA, Region 1
Date Data Arrived at EDR: 12/04/2019	Telephone: 617-918-1313
Date Made Active in Reports: 02/10/2020	Last EDR Contact: 07/24/2020
Number of Days to Update: 68	Next Scheduled EDR Contact: 11/02/2020
	Data Release Frequency: Varies

INDIAN UST R4: Underground Storage Tanks on Indian Land

The Indian Underground Storage Tank (UST) database provides information about underground storage tanks on Indian land in EPA Region 4 (Alabama, Florida, Georgia, Kentucky, Mississippi, North Carolina, South Carolina, Tennessee and Tribal Nations)

GOVERNMENT RECORDS SEARCHED / DATA CURRENCY TRACKING

Date of Government Version: 10/10/2019
Date Data Arrived at EDR: 12/05/2019
Date Made Active in Reports: 02/10/2020
Number of Days to Update: 67

Source: EPA Region 4
Telephone: 404-562-9424
Last EDR Contact: 07/24/2020
Next Scheduled EDR Contact: 11/02/2020
Data Release Frequency: Varies

INDIAN UST R5: Underground Storage Tanks on Indian Land

The Indian Underground Storage Tank (UST) database provides information about underground storage tanks on Indian land in EPA Region 5 (Michigan, Minnesota and Wisconsin and Tribal Nations).

Date of Government Version: 10/01/2019
Date Data Arrived at EDR: 12/04/2019
Date Made Active in Reports: 02/10/2020
Number of Days to Update: 68

Source: EPA Region 5
Telephone: 312-886-6136
Last EDR Contact: 07/24/2020
Next Scheduled EDR Contact: 11/02/2020
Data Release Frequency: Varies

INDIAN UST R6: Underground Storage Tanks on Indian Land

The Indian Underground Storage Tank (UST) database provides information about underground storage tanks on Indian land in EPA Region 6 (Louisiana, Arkansas, Oklahoma, New Mexico, Texas and 65 Tribes).

Date of Government Version: 10/02/2019
Date Data Arrived at EDR: 12/04/2019
Date Made Active in Reports: 02/10/2020
Number of Days to Update: 68

Source: EPA Region 6
Telephone: 214-665-7591
Last EDR Contact: 07/24/2020
Next Scheduled EDR Contact: 11/02/2020
Data Release Frequency: Varies

INDIAN UST R7: Underground Storage Tanks on Indian Land

The Indian Underground Storage Tank (UST) database provides information about underground storage tanks on Indian land in EPA Region 7 (Iowa, Kansas, Missouri, Nebraska, and 9 Tribal Nations).

Date of Government Version: 10/11/2019
Date Data Arrived at EDR: 12/04/2019
Date Made Active in Reports: 02/10/2020
Number of Days to Update: 68

Source: EPA Region 7
Telephone: 913-551-7003
Last EDR Contact: 07/24/2020
Next Scheduled EDR Contact: 11/02/2020
Data Release Frequency: Varies

INDIAN UST R8: Underground Storage Tanks on Indian Land

The Indian Underground Storage Tank (UST) database provides information about underground storage tanks on Indian land in EPA Region 8 (Colorado, Montana, North Dakota, South Dakota, Utah, Wyoming and 27 Tribal Nations).

Date of Government Version: 10/03/2019
Date Data Arrived at EDR: 12/04/2019
Date Made Active in Reports: 02/14/2020
Number of Days to Update: 72

Source: EPA Region 8
Telephone: 303-312-6137
Last EDR Contact: 07/24/2020
Next Scheduled EDR Contact: 11/02/2020
Data Release Frequency: Varies

INDIAN UST R9: Underground Storage Tanks on Indian Land

The Indian Underground Storage Tank (UST) database provides information about underground storage tanks on Indian land in EPA Region 9 (Arizona, California, Hawaii, Nevada, the Pacific Islands, and Tribal Nations).

Date of Government Version: 10/04/2019
Date Data Arrived at EDR: 12/04/2019
Date Made Active in Reports: 02/27/2020
Number of Days to Update: 85

Source: EPA Region 9
Telephone: 415-972-3368
Last EDR Contact: 07/23/2020
Next Scheduled EDR Contact: 11/01/2020
Data Release Frequency: Varies

State and tribal voluntary cleanup sites

INDIAN VCP R1: Voluntary Cleanup Priority Listing

A listing of voluntary cleanup priority sites located on Indian Land located in Region 1.

GOVERNMENT RECORDS SEARCHED / DATA CURRENCY TRACKING

Date of Government Version: 07/27/2015
Date Data Arrived at EDR: 09/29/2015
Date Made Active in Reports: 02/18/2016
Number of Days to Update: 142

Source: EPA, Region 1
Telephone: 617-918-1102
Last EDR Contact: 06/17/2020
Next Scheduled EDR Contact: 10/05/2020
Data Release Frequency: Varies

VCP: Voluntary Cleanup Program Properties

Contains low threat level properties with either confirmed or unconfirmed releases and the project proponents have request that DTSC oversee investigation and/or cleanup activities and have agreed to provide coverage for DTSC's costs.

Date of Government Version: 04/27/2020
Date Data Arrived at EDR: 04/28/2020
Date Made Active in Reports: 07/13/2020
Number of Days to Update: 76

Source: Department of Toxic Substances Control
Telephone: 916-323-3400
Last EDR Contact: 07/27/2020
Next Scheduled EDR Contact: 11/09/2020
Data Release Frequency: Quarterly

INDIAN VCP R7: Voluntary Cleanup Priority Listing

A listing of voluntary cleanup priority sites located on Indian Land located in Region 7.

Date of Government Version: 03/20/2008
Date Data Arrived at EDR: 04/22/2008
Date Made Active in Reports: 05/19/2008
Number of Days to Update: 27

Source: EPA, Region 7
Telephone: 913-551-7365
Last EDR Contact: 04/20/2009
Next Scheduled EDR Contact: 07/20/2009
Data Release Frequency: Varies

State and tribal Brownfields sites

BROWNFIELDS: Considered Brownfields Sites Listing

A listing of sites the SWRCB considers to be Brownfields since these are sites have come to them through the MOA Process.

Date of Government Version: 03/23/2020
Date Data Arrived at EDR: 03/24/2020
Date Made Active in Reports: 06/05/2020
Number of Days to Update: 7

Source: State Water Resources Control Board
Telephone: 916-323-7905
Last EDR Contact: 06/22/2020
Next Scheduled EDR Contact: 10/05/2020
Data Release Frequency: Quarterly

ADDITIONAL ENVIRONMENTAL RECORDS

Local Brownfield lists

US BROWNFIELDS: A Listing of Brownfields Sites

Brownfields are real property, the expansion, redevelopment, or reuse of which may be complicated by the presence or potential presence of a hazardous substance, pollutant, or contaminant. Cleaning up and reinvesting in these properties takes development pressures off of undeveloped, open land, and both improves and protects the environment. Assessment, Cleanup and Redevelopment Exchange System (ACRES) stores information reported by EPA Brownfields grant recipients on brownfields properties assessed or cleaned up with grant funding as well as information on Targeted Brownfields Assessments performed by EPA Regions. A listing of ACRES Brownfield sites is obtained from Cleanups in My Community. Cleanups in My Community provides information on Brownfields properties for which information is reported back to EPA, as well as areas served by Brownfields grant programs.

Date of Government Version: 06/01/2020
Date Data Arrived at EDR: 06/02/2020
Date Made Active in Reports: 06/09/2020
Number of Days to Update: 7

Source: Environmental Protection Agency
Telephone: 202-566-2777
Last EDR Contact: 06/02/2020
Next Scheduled EDR Contact: 09/28/2020
Data Release Frequency: Semi-Annually

Local Lists of Landfill / Solid Waste Disposal Sites

GOVERNMENT RECORDS SEARCHED / DATA CURRENCY TRACKING

WMUDS/SWAT: Waste Management Unit Database

Waste Management Unit Database System. WMUDS is used by the State Water Resources Control Board staff and the Regional Water Quality Control Boards for program tracking and inventory of waste management units. WMUDS is composed of the following databases: Facility Information, Scheduled Inspections Information, Waste Management Unit Information, SWAT Program Information, SWAT Report Summary Information, SWAT Report Summary Data, Chapter 15 (formerly Subchapter 15) Information, Chapter 15 Monitoring Parameters, TPCA Program Information, RCRA Program Information, Closure Information, and Interested Parties Information.

Date of Government Version: 04/01/2000	Source: State Water Resources Control Board
Date Data Arrived at EDR: 04/10/2000	Telephone: 916-227-4448
Date Made Active in Reports: 05/10/2000	Last EDR Contact: 07/21/2020
Number of Days to Update: 30	Next Scheduled EDR Contact: 11/09/2020
	Data Release Frequency: No Update Planned

SWRCY: Recycler Database

A listing of recycling facilities in California.

Date of Government Version: 03/09/2020	Source: Department of Conservation
Date Data Arrived at EDR: 03/10/2020	Telephone: 916-323-3836
Date Made Active in Reports: 05/19/2020	Last EDR Contact: 06/09/2020
Number of Days to Update: 70	Next Scheduled EDR Contact: 09/21/2020
	Data Release Frequency: Quarterly

HAULERS: Registered Waste Tire Haulers Listing

A listing of registered waste tire haulers.

Date of Government Version: 11/15/2019	Source: Integrated Waste Management Board
Date Data Arrived at EDR: 11/15/2019	Telephone: 916-341-6422
Date Made Active in Reports: 01/23/2020	Last EDR Contact: 08/04/2020
Number of Days to Update: 69	Next Scheduled EDR Contact: 11/23/2020
	Data Release Frequency: Varies

INDIAN ODI: Report on the Status of Open Dumps on Indian Lands

Location of open dumps on Indian land.

Date of Government Version: 12/31/1998	Source: Environmental Protection Agency
Date Data Arrived at EDR: 12/03/2007	Telephone: 703-308-8245
Date Made Active in Reports: 01/24/2008	Last EDR Contact: 07/21/2020
Number of Days to Update: 52	Next Scheduled EDR Contact: 11/09/2020
	Data Release Frequency: Varies

DEBRIS REGION 9: Torres Martinez Reservation Illegal Dump Site Locations

A listing of illegal dump sites location on the Torres Martinez Indian Reservation located in eastern Riverside County and northern Imperial County, California.

Date of Government Version: 01/12/2009	Source: EPA, Region 9
Date Data Arrived at EDR: 05/07/2009	Telephone: 415-947-4219
Date Made Active in Reports: 09/21/2009	Last EDR Contact: 07/14/2020
Number of Days to Update: 137	Next Scheduled EDR Contact: 11/02/2020
	Data Release Frequency: No Update Planned

ODI: Open Dump Inventory

An open dump is defined as a disposal facility that does not comply with one or more of the Part 257 or Part 258 Subtitle D Criteria.

Date of Government Version: 06/30/1985	Source: Environmental Protection Agency
Date Data Arrived at EDR: 08/09/2004	Telephone: 800-424-9346
Date Made Active in Reports: 09/17/2004	Last EDR Contact: 06/09/2004
Number of Days to Update: 39	Next Scheduled EDR Contact: N/A
	Data Release Frequency: No Update Planned

GOVERNMENT RECORDS SEARCHED / DATA CURRENCY TRACKING

IHS OPEN DUMPS: Open Dumps on Indian Land

A listing of all open dumps located on Indian Land in the United States.

Date of Government Version: 04/01/2014	Source: Department of Health & Human Services, Indian Health Service
Date Data Arrived at EDR: 08/06/2014	Telephone: 301-443-1452
Date Made Active in Reports: 01/29/2015	Last EDR Contact: 07/31/2020
Number of Days to Update: 176	Next Scheduled EDR Contact: 11/09/2020
	Data Release Frequency: Varies

Local Lists of Hazardous waste / Contaminated Sites

US HIST CDL: National Clandestine Laboratory Register

A listing of clandestine drug lab locations that have been removed from the DEAs National Clandestine Laboratory Register.

Date of Government Version: 03/18/2020	Source: Drug Enforcement Administration
Date Data Arrived at EDR: 03/19/2020	Telephone: 202-307-1000
Date Made Active in Reports: 06/09/2020	Last EDR Contact: 05/18/2020
Number of Days to Update: 82	Next Scheduled EDR Contact: 09/07/2020
	Data Release Frequency: No Update Planned

HIST CAL-SITES: Calsites Database

The Calsites database contains potential or confirmed hazardous substance release properties. In 1996, California EPA reevaluated and significantly reduced the number of sites in the Calsites database. No longer updated by the state agency. It has been replaced by ENVIROSTOR.

Date of Government Version: 08/08/2005	Source: Department of Toxic Substance Control
Date Data Arrived at EDR: 08/03/2006	Telephone: 916-323-3400
Date Made Active in Reports: 08/24/2006	Last EDR Contact: 02/23/2009
Number of Days to Update: 21	Next Scheduled EDR Contact: 05/25/2009
	Data Release Frequency: No Update Planned

SCH: School Property Evaluation Program

This category contains proposed and existing school sites that are being evaluated by DTSC for possible hazardous materials contamination. In some cases, these properties may be listed in the CalSites category depending on the level of threat to public health and safety or the environment they pose.

Date of Government Version: 04/27/2020	Source: Department of Toxic Substances Control
Date Data Arrived at EDR: 04/28/2020	Telephone: 916-323-3400
Date Made Active in Reports: 07/13/2020	Last EDR Contact: 07/27/2020
Number of Days to Update: 76	Next Scheduled EDR Contact: 11/09/2020
	Data Release Frequency: Quarterly

CDL: Clandestine Drug Labs

A listing of drug lab locations. Listing of a location in this database does not indicate that any illegal drug lab materials were or were not present there, and does not constitute a determination that the location either requires or does not require additional cleanup work.

Date of Government Version: 12/31/2018	Source: Department of Toxic Substances Control
Date Data Arrived at EDR: 02/05/2020	Telephone: 916-255-6504
Date Made Active in Reports: 04/15/2020	Last EDR Contact: 07/09/2020
Number of Days to Update: 70	Next Scheduled EDR Contact: 10/19/2020
	Data Release Frequency: Varies

CERS HAZ WASTE: CERS HAZ WASTE

List of sites in the California Environmental Protection Agency (CalEPA) Regulated Site Portal which fall under the Hazardous Chemical Management, Hazardous Waste Onsite Treatment, Household Hazardous Waste Collection, Hazardous Waste Generator, and RCRA LQ HW Generator programs.

GOVERNMENT RECORDS SEARCHED / DATA CURRENCY TRACKING

Date of Government Version: 04/20/2020
Date Data Arrived at EDR: 04/21/2020
Date Made Active in Reports: 07/13/2020
Number of Days to Update: 83

Source: CalEPA
Telephone: 916-323-2514
Last EDR Contact: 07/21/2020
Next Scheduled EDR Contact: 11/02/2020
Data Release Frequency: Quarterly

TOXIC PITS: Toxic Pits Cleanup Act Sites

Toxic PITS Cleanup Act Sites. TOXIC PITS identifies sites suspected of containing hazardous substances where cleanup has not yet been completed.

Date of Government Version: 07/01/1995
Date Data Arrived at EDR: 08/30/1995
Date Made Active in Reports: 09/26/1995
Number of Days to Update: 27

Source: State Water Resources Control Board
Telephone: 916-227-4364
Last EDR Contact: 01/26/2009
Next Scheduled EDR Contact: 04/27/2009
Data Release Frequency: No Update Planned

US CDL: Clandestine Drug Labs

A listing of clandestine drug lab locations. The U.S. Department of Justice ("the Department") provides this web site as a public service. It contains addresses of some locations where law enforcement agencies reported they found chemicals or other items that indicated the presence of either clandestine drug laboratories or dumpsites. In most cases, the source of the entries is not the Department, and the Department has not verified the entry and does not guarantee its accuracy. Members of the public must verify the accuracy of all entries by, for example, contacting local law enforcement and local health departments.

Date of Government Version: 03/18/2020
Date Data Arrived at EDR: 03/19/2020
Date Made Active in Reports: 06/09/2020
Number of Days to Update: 82

Source: Drug Enforcement Administration
Telephone: 202-307-1000
Last EDR Contact: 05/18/2020
Next Scheduled EDR Contact: 09/07/2020
Data Release Frequency: Quarterly

PFAS: PFAS Contamination Site Location Listing

A listing of PFAS contaminated sites included in the GeoTracker database.

Date of Government Version: 03/09/2020
Date Data Arrived at EDR: 03/10/2020
Date Made Active in Reports: 05/19/2020
Number of Days to Update: 70

Source: State Water Resources Control Board
Telephone: 866-480-1028
Last EDR Contact: 06/09/2020
Next Scheduled EDR Contact: 09/21/2020
Data Release Frequency: Varies

Local Lists of Registered Storage Tanks

SWEEPS UST: SWEEPS UST Listing

Statewide Environmental Evaluation and Planning System. This underground storage tank listing was updated and maintained by a company contacted by the SWRCB in the early 1990's. The listing is no longer updated or maintained. The local agency is the contact for more information on a site on the SWEEPS list.

Date of Government Version: 06/01/1994
Date Data Arrived at EDR: 07/07/2005
Date Made Active in Reports: 08/11/2005
Number of Days to Update: 35

Source: State Water Resources Control Board
Telephone: N/A
Last EDR Contact: 06/03/2005
Next Scheduled EDR Contact: N/A
Data Release Frequency: No Update Planned

UST MENDOCINO: Mendocino County UST Database

A listing of underground storage tank locations in Mendocino County.

Date of Government Version: 05/20/2020
Date Data Arrived at EDR: 05/20/2020
Date Made Active in Reports: 08/06/2020
Number of Days to Update: 78

Source: Department of Public Health
Telephone: 707-463-4466
Last EDR Contact: 05/15/2020
Next Scheduled EDR Contact: 09/07/2020
Data Release Frequency: Annually

GOVERNMENT RECORDS SEARCHED / DATA CURRENCY TRACKING

HIST UST: Hazardous Substance Storage Container Database

The Hazardous Substance Storage Container Database is a historical listing of UST sites. Refer to local/county source for current data.

Date of Government Version: 10/15/1990	Source: State Water Resources Control Board
Date Data Arrived at EDR: 01/25/1991	Telephone: 916-341-5851
Date Made Active in Reports: 02/12/1991	Last EDR Contact: 07/26/2001
Number of Days to Update: 18	Next Scheduled EDR Contact: N/A
	Data Release Frequency: No Update Planned

SAN FRANCISCO AST: Aboveground Storage Tank Site Listing

Aboveground storage tank sites

Date of Government Version: 05/04/2020	Source: San Francisco County Department of Public Health
Date Data Arrived at EDR: 05/06/2020	Telephone: 415-252-3896
Date Made Active in Reports: 07/17/2020	Last EDR Contact: 07/28/2020
Number of Days to Update: 72	Next Scheduled EDR Contact: 11/16/2020
	Data Release Frequency: Varies

CERS TANKS: California Environmental Reporting System (CERS) Tanks

List of sites in the California Environmental Protection Agency (CalEPA) Regulated Site Portal which fall under the Aboveground Petroleum Storage and Underground Storage Tank regulatory programs.

Date of Government Version: 04/20/2020	Source: California Environmental Protection Agency
Date Data Arrived at EDR: 04/21/2020	Telephone: 916-323-2514
Date Made Active in Reports: 07/09/2020	Last EDR Contact: 07/21/2020
Number of Days to Update: 79	Next Scheduled EDR Contact: 11/02/2020
	Data Release Frequency: Quarterly

CA FID UST: Facility Inventory Database

The Facility Inventory Database (FID) contains a historical listing of active and inactive underground storage tank locations from the State Water Resource Control Board. Refer to local/county source for current data.

Date of Government Version: 10/31/1994	Source: California Environmental Protection Agency
Date Data Arrived at EDR: 09/05/1995	Telephone: 916-341-5851
Date Made Active in Reports: 09/29/1995	Last EDR Contact: 12/28/1998
Number of Days to Update: 24	Next Scheduled EDR Contact: N/A
	Data Release Frequency: No Update Planned

Local Land Records

LIENS: Environmental Liens Listing

A listing of property locations with environmental liens for California where DTSC is a lien holder.

Date of Government Version: 03/03/2020	Source: Department of Toxic Substances Control
Date Data Arrived at EDR: 03/05/2020	Telephone: 916-323-3400
Date Made Active in Reports: 05/14/2020	Last EDR Contact: 05/27/2020
Number of Days to Update: 70	Next Scheduled EDR Contact: 09/14/2020
	Data Release Frequency: Varies

LIENS 2: CERCLA Lien Information

A Federal CERCLA ('Superfund') lien can exist by operation of law at any site or property at which EPA has spent Superfund monies. These monies are spent to investigate and address releases and threatened releases of contamination. CERCLIS provides information as to the identity of these sites and properties.

Date of Government Version: 04/27/2020	Source: Environmental Protection Agency
Date Data Arrived at EDR: 05/06/2020	Telephone: 202-564-6023
Date Made Active in Reports: 05/28/2020	Last EDR Contact: 08/03/2020
Number of Days to Update: 22	Next Scheduled EDR Contact: 10/12/2020
	Data Release Frequency: Semi-Annually

GOVERNMENT RECORDS SEARCHED / DATA CURRENCY TRACKING

DEED: Deed Restriction Listing

Site Mitigation and Brownfields Reuse Program Facility Sites with Deed Restrictions & Hazardous Waste Management Program Facility Sites with Deed / Land Use Restriction. The DTSC Site Mitigation and Brownfields Reuse Program (SMBRP) list includes sites cleaned up under the program's oversight and generally does not include current or former hazardous waste facilities that required a hazardous waste facility permit. The list represents deed restrictions that are active. Some sites have multiple deed restrictions. The DTSC Hazardous Waste Management Program (HWMP) has developed a list of current or former hazardous waste facilities that have a recorded land use restriction at the local county recorder's office. The land use restrictions on this list were required by the DTSC HWMP as a result of the presence of hazardous substances that remain on site after the facility (or part of the facility) has been closed or cleaned up. The types of land use restriction include deed notice, deed restriction, or a land use restriction that binds current and future owners.

Date of Government Version: 03/02/2020	Source: DTSC and SWRCB
Date Data Arrived at EDR: 03/03/2020	Telephone: 916-323-3400
Date Made Active in Reports: 05/13/2020	Last EDR Contact: 06/02/2020
Number of Days to Update: 71	Next Scheduled EDR Contact: 09/14/2020
	Data Release Frequency: Semi-Annually

Records of Emergency Release Reports

HMIRS: Hazardous Materials Information Reporting System

Hazardous Materials Incident Report System. HMIRS contains hazardous material spill incidents reported to DOT.

Date of Government Version: 02/27/2020	Source: U.S. Department of Transportation
Date Data Arrived at EDR: 03/24/2020	Telephone: 202-366-4555
Date Made Active in Reports: 06/18/2020	Last EDR Contact: 06/23/2020
Number of Days to Update: 86	Next Scheduled EDR Contact: 10/05/2020
	Data Release Frequency: Quarterly

CHMIRS: California Hazardous Material Incident Report System

California Hazardous Material Incident Reporting System. CHMIRS contains information on reported hazardous material incidents (accidental releases or spills).

Date of Government Version: 03/31/2020	Source: Office of Emergency Services
Date Data Arrived at EDR: 04/21/2020	Telephone: 916-845-8400
Date Made Active in Reports: 07/09/2020	Last EDR Contact: 07/21/2020
Number of Days to Update: 79	Next Scheduled EDR Contact: 11/02/2020
	Data Release Frequency: Semi-Annually

LDS: Land Disposal Sites Listing (GEOTRACKER)

Land Disposal sites (Landfills) included in GeoTracker. GeoTracker is the Water Boards data management system for sites that impact, or have the potential to impact, water quality in California, with emphasis on groundwater.

Date of Government Version: 05/13/2020	Source: State Water Quality Control Board
Date Data Arrived at EDR: 05/13/2020	Telephone: 866-480-1028
Date Made Active in Reports: 05/14/2020	Last EDR Contact: 06/09/2020
Number of Days to Update: 1	Next Scheduled EDR Contact: 09/21/2020
	Data Release Frequency: Quarterly

MCS: Military Cleanup Sites Listing (GEOTRACKER)

Military sites (consisting of: Military UST sites; Military Privatized sites; and Military Cleanup sites [formerly known as DoD non UST]) included in GeoTracker. GeoTracker is the Water Boards data management system for sites that impact, or have the potential to impact, water quality in California, with emphasis on groundwater.

Date of Government Version: 05/13/2020	Source: State Water Resources Control Board
Date Data Arrived at EDR: 05/13/2020	Telephone: 866-480-1028
Date Made Active in Reports: 05/15/2020	Last EDR Contact: 06/09/2020
Number of Days to Update: 2	Next Scheduled EDR Contact: 09/21/2020
	Data Release Frequency: Quarterly

GOVERNMENT RECORDS SEARCHED / DATA CURRENCY TRACKING

SPILLS 90: SPILLS90 data from FirstSearch

Spills 90 includes those spill and release records available exclusively from FirstSearch databases. Typically, they may include chemical, oil and/or hazardous substance spills recorded after 1990. Duplicate records that are already included in EDR incident and release records are not included in Spills 90.

Date of Government Version: 06/06/2012	Source: FirstSearch
Date Data Arrived at EDR: 01/03/2013	Telephone: N/A
Date Made Active in Reports: 02/22/2013	Last EDR Contact: 01/03/2013
Number of Days to Update: 50	Next Scheduled EDR Contact: N/A
	Data Release Frequency: No Update Planned

Other Ascertainable Records

RCRA NonGen / NLR: RCRA - Non Generators / No Longer Regulated

RCRAInfo is EPA's comprehensive information system, providing access to data supporting the Resource Conservation and Recovery Act (RCRA) of 1976 and the Hazardous and Solid Waste Amendments (HSWA) of 1984. The database includes selective information on sites which generate, transport, store, treat and/or dispose of hazardous waste as defined by the Resource Conservation and Recovery Act (RCRA). Non-Generators do not presently generate hazardous waste.

Date of Government Version: 03/23/2020	Source: Environmental Protection Agency
Date Data Arrived at EDR: 03/25/2020	Telephone: (415) 495-8895
Date Made Active in Reports: 05/21/2020	Last EDR Contact: 06/22/2020
Number of Days to Update: 57	Next Scheduled EDR Contact: 10/05/2020
	Data Release Frequency: Quarterly

FUDS: Formerly Used Defense Sites

The listing includes locations of Formerly Used Defense Sites properties where the US Army Corps of Engineers is actively working or will take necessary cleanup actions.

Date of Government Version: 01/28/2020	Source: U.S. Army Corps of Engineers
Date Data Arrived at EDR: 02/19/2020	Telephone: 202-528-4285
Date Made Active in Reports: 05/14/2020	Last EDR Contact: 05/18/2020
Number of Days to Update: 85	Next Scheduled EDR Contact: 08/31/2020
	Data Release Frequency: Varies

DOD: Department of Defense Sites

This data set consists of federally owned or administered lands, administered by the Department of Defense, that have any area equal to or greater than 640 acres of the United States, Puerto Rico, and the U.S. Virgin Islands.

Date of Government Version: 12/31/2005	Source: USGS
Date Data Arrived at EDR: 11/10/2006	Telephone: 888-275-8747
Date Made Active in Reports: 01/11/2007	Last EDR Contact: 07/09/2020
Number of Days to Update: 62	Next Scheduled EDR Contact: 10/19/2020
	Data Release Frequency: Semi-Annually

FEDLAND: Federal and Indian Lands

Federally and Indian administrated lands of the United States. Lands included are administrated by: Army Corps of Engineers, Bureau of Reclamation, National Wild and Scenic River, National Wildlife Refuge, Public Domain Land, Wilderness, Wilderness Study Area, Wildlife Management Area, Bureau of Indian Affairs, Bureau of Land Management, Department of Justice, Forest Service, Fish and Wildlife Service, National Park Service.

Date of Government Version: 04/02/2018	Source: U.S. Geological Survey
Date Data Arrived at EDR: 04/11/2018	Telephone: 888-275-8747
Date Made Active in Reports: 11/06/2019	Last EDR Contact: 07/06/2020
Number of Days to Update: 574	Next Scheduled EDR Contact: 10/19/2020
	Data Release Frequency: N/A

SCRD DRYCLEANERS: State Coalition for Remediation of Drycleaners Listing

The State Coalition for Remediation of Drycleaners was established in 1998, with support from the U.S. EPA Office of Superfund Remediation and Technology Innovation. It is comprised of representatives of states with established drycleaner remediation programs. Currently the member states are Alabama, Connecticut, Florida, Illinois, Kansas, Minnesota, Missouri, North Carolina, Oregon, South Carolina, Tennessee, Texas, and Wisconsin.

GOVERNMENT RECORDS SEARCHED / DATA CURRENCY TRACKING

Date of Government Version: 01/01/2017
Date Data Arrived at EDR: 02/03/2017
Date Made Active in Reports: 04/07/2017
Number of Days to Update: 63

Source: Environmental Protection Agency
Telephone: 615-532-8599
Last EDR Contact: 08/05/2020
Next Scheduled EDR Contact: 11/23/2020
Data Release Frequency: Varies

US FIN ASSUR: Financial Assurance Information

All owners and operators of facilities that treat, store, or dispose of hazardous waste are required to provide proof that they will have sufficient funds to pay for the clean up, closure, and post-closure care of their facilities.

Date of Government Version: 03/23/2020
Date Data Arrived at EDR: 03/24/2020
Date Made Active in Reports: 06/18/2020
Number of Days to Update: 86

Source: Environmental Protection Agency
Telephone: 202-566-1917
Last EDR Contact: 06/22/2020
Next Scheduled EDR Contact: 10/05/2020
Data Release Frequency: Quarterly

EPA WATCH LIST: EPA WATCH LIST

EPA maintains a "Watch List" to facilitate dialogue between EPA, state and local environmental agencies on enforcement matters relating to facilities with alleged violations identified as either significant or high priority. Being on the Watch List does not mean that the facility has actually violated the law only that an investigation by EPA or a state or local environmental agency has led those organizations to allege that an unproven violation has in fact occurred. Being on the Watch List does not represent a higher level of concern regarding the alleged violations that were detected, but instead indicates cases requiring additional dialogue between EPA, state and local agencies - primarily because of the length of time the alleged violation has gone unaddressed or unresolved.

Date of Government Version: 08/30/2013
Date Data Arrived at EDR: 03/21/2014
Date Made Active in Reports: 06/17/2014
Number of Days to Update: 88

Source: Environmental Protection Agency
Telephone: 617-520-3000
Last EDR Contact: 07/31/2020
Next Scheduled EDR Contact: 11/16/2020
Data Release Frequency: Quarterly

2020 COR ACTION: 2020 Corrective Action Program List

The EPA has set ambitious goals for the RCRA Corrective Action program by creating the 2020 Corrective Action Universe. This RCRA cleanup baseline includes facilities expected to need corrective action. The 2020 universe contains a wide variety of sites. Some properties are heavily contaminated while others were contaminated but have since been cleaned up. Still others have not been fully investigated yet, and may require little or no remediation. Inclusion in the 2020 Universe does not necessarily imply failure on the part of a facility to meet its RCRA obligations.

Date of Government Version: 09/30/2017
Date Data Arrived at EDR: 05/08/2018
Date Made Active in Reports: 07/20/2018
Number of Days to Update: 73

Source: Environmental Protection Agency
Telephone: 703-308-4044
Last EDR Contact: 08/06/2020
Next Scheduled EDR Contact: 11/16/2020
Data Release Frequency: Varies

TSCA: Toxic Substances Control Act

Toxic Substances Control Act. TSCA identifies manufacturers and importers of chemical substances included on the TSCA Chemical Substance Inventory list. It includes data on the production volume of these substances by plant site.

Date of Government Version: 12/31/2016
Date Data Arrived at EDR: 06/21/2017
Date Made Active in Reports: 01/05/2018
Number of Days to Update: 198

Source: EPA
Telephone: 202-260-5521
Last EDR Contact: 06/17/2020
Next Scheduled EDR Contact: 09/28/2020
Data Release Frequency: Every 4 Years

TRIS: Toxic Chemical Release Inventory System

Toxic Release Inventory System. TRIS identifies facilities which release toxic chemicals to the air, water and land in reportable quantities under SARA Title III Section 313.

GOVERNMENT RECORDS SEARCHED / DATA CURRENCY TRACKING

Date of Government Version: 12/31/2018
Date Data Arrived at EDR: 02/05/2020
Date Made Active in Reports: 04/24/2020
Number of Days to Update: 79

Source: EPA
Telephone: 202-566-0250
Last EDR Contact: 05/21/2020
Next Scheduled EDR Contact: 08/31/2020
Data Release Frequency: Annually

SSTS: Section 7 Tracking Systems

Section 7 of the Federal Insecticide, Fungicide and Rodenticide Act, as amended (92 Stat. 829) requires all registered pesticide-producing establishments to submit a report to the Environmental Protection Agency by March 1st each year. Each establishment must report the types and amounts of pesticides, active ingredients and devices being produced, and those having been produced and sold or distributed in the past year.

Date of Government Version: 03/01/2020
Date Data Arrived at EDR: 04/21/2020
Date Made Active in Reports: 07/15/2020
Number of Days to Update: 85

Source: EPA
Telephone: 202-564-4203
Last EDR Contact: 07/21/2020
Next Scheduled EDR Contact: 11/02/2020
Data Release Frequency: Annually

ROD: Records Of Decision

Record of Decision. ROD documents mandate a permanent remedy at an NPL (Superfund) site containing technical and health information to aid in the cleanup.

Date of Government Version: 04/27/2020
Date Data Arrived at EDR: 05/06/2020
Date Made Active in Reports: 05/28/2020
Number of Days to Update: 22

Source: EPA
Telephone: 703-416-0223
Last EDR Contact: 08/03/2020
Next Scheduled EDR Contact: 09/14/2020
Data Release Frequency: Annually

RMP: Risk Management Plans

When Congress passed the Clean Air Act Amendments of 1990, it required EPA to publish regulations and guidance for chemical accident prevention at facilities using extremely hazardous substances. The Risk Management Program Rule (RMP Rule) was written to implement Section 112(r) of these amendments. The rule, which built upon existing industry codes and standards, requires companies of all sizes that use certain flammable and toxic substances to develop a Risk Management Program, which includes a(n): Hazard assessment that details the potential effects of an accidental release, an accident history of the last five years, and an evaluation of worst-case and alternative accidental releases; Prevention program that includes safety precautions and maintenance, monitoring, and employee training measures; and Emergency response program that spells out emergency health care, employee training measures and procedures for informing the public and response agencies (e.g the fire department) should an accident occur.

Date of Government Version: 01/31/2020
Date Data Arrived at EDR: 05/13/2020
Date Made Active in Reports: 08/03/2020
Number of Days to Update: 82

Source: Environmental Protection Agency
Telephone: 202-564-8600
Last EDR Contact: 07/15/2020
Next Scheduled EDR Contact: 11/02/2020
Data Release Frequency: Varies

RAATS: RCRA Administrative Action Tracking System

RCRA Administration Action Tracking System. RAATS contains records based on enforcement actions issued under RCRA pertaining to major violators and includes administrative and civil actions brought by the EPA. For administration actions after September 30, 1995, data entry in the RAATS database was discontinued. EPA will retain a copy of the database for historical records. It was necessary to terminate RAATS because a decrease in agency resources made it impossible to continue to update the information contained in the database.

Date of Government Version: 04/17/1995
Date Data Arrived at EDR: 07/03/1995
Date Made Active in Reports: 08/07/1995
Number of Days to Update: 35

Source: EPA
Telephone: 202-564-4104
Last EDR Contact: 06/02/2008
Next Scheduled EDR Contact: 09/01/2008
Data Release Frequency: No Update Planned

GOVERNMENT RECORDS SEARCHED / DATA CURRENCY TRACKING

PRP: Potentially Responsible Parties

A listing of verified Potentially Responsible Parties

Date of Government Version: 04/27/2020	Source: EPA
Date Data Arrived at EDR: 05/06/2020	Telephone: 202-564-6023
Date Made Active in Reports: 06/09/2020	Last EDR Contact: 08/03/2020
Number of Days to Update: 34	Next Scheduled EDR Contact: 11/16/2020
	Data Release Frequency: Quarterly

PADS: PCB Activity Database System

PCB Activity Database. PADS Identifies generators, transporters, commercial storers and/or brokers and disposers of PCB's who are required to notify the EPA of such activities.

Date of Government Version: 10/09/2019	Source: EPA
Date Data Arrived at EDR: 10/11/2019	Telephone: 202-566-0500
Date Made Active in Reports: 12/20/2019	Last EDR Contact: 07/13/2020
Number of Days to Update: 70	Next Scheduled EDR Contact: 10/19/2020
	Data Release Frequency: Annually

ICIS: Integrated Compliance Information System

The Integrated Compliance Information System (ICIS) supports the information needs of the national enforcement and compliance program as well as the unique needs of the National Pollutant Discharge Elimination System (NPDES) program.

Date of Government Version: 11/18/2016	Source: Environmental Protection Agency
Date Data Arrived at EDR: 11/23/2016	Telephone: 202-564-2501
Date Made Active in Reports: 02/10/2017	Last EDR Contact: 06/30/2020
Number of Days to Update: 79	Next Scheduled EDR Contact: 10/19/2020
	Data Release Frequency: Quarterly

FTTS: FIFRA/ TSCA Tracking System - FIFRA (Federal Insecticide, Fungicide, & Rodenticide Act)/TSCA (Toxic Substances Control Act)

FTTS tracks administrative cases and pesticide enforcement actions and compliance activities related to FIFRA, TSCA and EPCRA (Emergency Planning and Community Right-to-Know Act). To maintain currency, EDR contacts the Agency on a quarterly basis.

Date of Government Version: 04/09/2009	Source: EPA/Office of Prevention, Pesticides and Toxic Substances
Date Data Arrived at EDR: 04/16/2009	Telephone: 202-566-1667
Date Made Active in Reports: 05/11/2009	Last EDR Contact: 08/18/2017
Number of Days to Update: 25	Next Scheduled EDR Contact: 12/04/2017
	Data Release Frequency: No Update Planned

FTTS INSP: FIFRA/ TSCA Tracking System - FIFRA (Federal Insecticide, Fungicide, & Rodenticide Act)/TSCA (Toxic Substances Control Act)

A listing of FIFRA/TSCA Tracking System (FTTS) inspections and enforcements.

Date of Government Version: 04/09/2009	Source: EPA
Date Data Arrived at EDR: 04/16/2009	Telephone: 202-566-1667
Date Made Active in Reports: 05/11/2009	Last EDR Contact: 08/18/2017
Number of Days to Update: 25	Next Scheduled EDR Contact: 12/04/2017
	Data Release Frequency: No Update Planned

MLTS: Material Licensing Tracking System

MLTS is maintained by the Nuclear Regulatory Commission and contains a list of approximately 8,100 sites which possess or use radioactive materials and which are subject to NRC licensing requirements. To maintain currency, EDR contacts the Agency on a quarterly basis.

Date of Government Version: 10/25/2019	Source: Nuclear Regulatory Commission
Date Data Arrived at EDR: 10/25/2019	Telephone: 301-415-7169
Date Made Active in Reports: 01/15/2020	Last EDR Contact: 07/20/2020
Number of Days to Update: 82	Next Scheduled EDR Contact: 11/02/2020
	Data Release Frequency: Quarterly

GOVERNMENT RECORDS SEARCHED / DATA CURRENCY TRACKING

COAL ASH DOE: Steam-Electric Plant Operation Data

A listing of power plants that store ash in surface ponds.

Date of Government Version: 12/31/2018	Source: Department of Energy
Date Data Arrived at EDR: 12/04/2019	Telephone: 202-586-8719
Date Made Active in Reports: 01/15/2020	Last EDR Contact: 06/05/2020
Number of Days to Update: 42	Next Scheduled EDR Contact: 09/14/2020
	Data Release Frequency: Varies

COAL ASH EPA: Coal Combustion Residues Surface Impoundments List

A listing of coal combustion residues surface impoundments with high hazard potential ratings.

Date of Government Version: 01/12/2017	Source: Environmental Protection Agency
Date Data Arrived at EDR: 03/05/2019	Telephone: N/A
Date Made Active in Reports: 11/11/2019	Last EDR Contact: 06/01/2020
Number of Days to Update: 251	Next Scheduled EDR Contact: 09/14/2020
	Data Release Frequency: Varies

PCB TRANSFORMER: PCB Transformer Registration Database

The database of PCB transformer registrations that includes all PCB registration submittals.

Date of Government Version: 09/13/2019	Source: Environmental Protection Agency
Date Data Arrived at EDR: 11/06/2019	Telephone: 202-566-0517
Date Made Active in Reports: 02/10/2020	Last EDR Contact: 08/06/2020
Number of Days to Update: 96	Next Scheduled EDR Contact: 11/16/2020
	Data Release Frequency: Varies

RADINFO: Radiation Information Database

The Radiation Information Database (RADINFO) contains information about facilities that are regulated by U.S. Environmental Protection Agency (EPA) regulations for radiation and radioactivity.

Date of Government Version: 07/01/2019	Source: Environmental Protection Agency
Date Data Arrived at EDR: 07/01/2019	Telephone: 202-343-9775
Date Made Active in Reports: 09/23/2019	Last EDR Contact: 06/24/2020
Number of Days to Update: 84	Next Scheduled EDR Contact: 10/12/2020
	Data Release Frequency: Quarterly

HIST FTTS: FIFRA/TSCA Tracking System Administrative Case Listing

A complete administrative case listing from the FIFRA/TSCA Tracking System (FTTS) for all ten EPA regions. The information was obtained from the National Compliance Database (NCDB). NCDB supports the implementation of FIFRA (Federal Insecticide, Fungicide, and Rodenticide Act) and TSCA (Toxic Substances Control Act). Some EPA regions are now closing out records. Because of that, and the fact that some EPA regions are not providing EPA Headquarters with updated records, it was decided to create a HIST FTTS database. It included records that may not be included in the newer FTTS database updates. This database is no longer updated.

Date of Government Version: 10/19/2006	Source: Environmental Protection Agency
Date Data Arrived at EDR: 03/01/2007	Telephone: 202-564-2501
Date Made Active in Reports: 04/10/2007	Last EDR Contact: 12/17/2007
Number of Days to Update: 40	Next Scheduled EDR Contact: 03/17/2008
	Data Release Frequency: No Update Planned

HIST FTTS INSP: FIFRA/TSCA Tracking System Inspection & Enforcement Case Listing

A complete inspection and enforcement case listing from the FIFRA/TSCA Tracking System (FTTS) for all ten EPA regions. The information was obtained from the National Compliance Database (NCDB). NCDB supports the implementation of FIFRA (Federal Insecticide, Fungicide, and Rodenticide Act) and TSCA (Toxic Substances Control Act). Some EPA regions are now closing out records. Because of that, and the fact that some EPA regions are not providing EPA Headquarters with updated records, it was decided to create a HIST FTTS database. It included records that may not be included in the newer FTTS database updates. This database is no longer updated.

GOVERNMENT RECORDS SEARCHED / DATA CURRENCY TRACKING

Date of Government Version: 10/19/2006
Date Data Arrived at EDR: 03/01/2007
Date Made Active in Reports: 04/10/2007
Number of Days to Update: 40

Source: Environmental Protection Agency
Telephone: 202-564-2501
Last EDR Contact: 12/17/2008
Next Scheduled EDR Contact: 03/17/2008
Data Release Frequency: No Update Planned

DOT OPS: Incident and Accident Data

Department of Transportation, Office of Pipeline Safety Incident and Accident data.

Date of Government Version: 01/02/2020
Date Data Arrived at EDR: 01/28/2020
Date Made Active in Reports: 04/17/2020
Number of Days to Update: 80

Source: Department of Transportation, Office of Pipeline Safety
Telephone: 202-366-4595
Last EDR Contact: 07/27/2020
Next Scheduled EDR Contact: 11/09/2020
Data Release Frequency: Quarterly

CONSENT: Superfund (CERCLA) Consent Decrees

Major legal settlements that establish responsibility and standards for cleanup at NPL (Superfund) sites. Released periodically by United States District Courts after settlement by parties to litigation matters.

Date of Government Version: 06/30/2020
Date Data Arrived at EDR: 07/15/2020
Date Made Active in Reports: 07/21/2020
Number of Days to Update: 6

Source: Department of Justice, Consent Decree Library
Telephone: Varies
Last EDR Contact: 07/06/2020
Next Scheduled EDR Contact: 10/19/2020
Data Release Frequency: Varies

BRS: Biennial Reporting System

The Biennial Reporting System is a national system administered by the EPA that collects data on the generation and management of hazardous waste. BRS captures detailed data from two groups: Large Quantity Generators (LQG) and Treatment, Storage, and Disposal Facilities.

Date of Government Version: 12/31/2015
Date Data Arrived at EDR: 02/22/2017
Date Made Active in Reports: 09/28/2017
Number of Days to Update: 218

Source: EPA/NTIS
Telephone: 800-424-9346
Last EDR Contact: 06/22/2020
Next Scheduled EDR Contact: 10/05/2020
Data Release Frequency: Biennially

INDIAN RESERV: Indian Reservations

This map layer portrays Indian administered lands of the United States that have any area equal to or greater than 640 acres.

Date of Government Version: 12/31/2014
Date Data Arrived at EDR: 07/14/2015
Date Made Active in Reports: 01/10/2017
Number of Days to Update: 546

Source: USGS
Telephone: 202-208-3710
Last EDR Contact: 07/07/2020
Next Scheduled EDR Contact: 10/19/2020
Data Release Frequency: Semi-Annually

FUSRAP: Formerly Utilized Sites Remedial Action Program

DOE established the Formerly Utilized Sites Remedial Action Program (FUSRAP) in 1974 to remediate sites where radioactive contamination remained from Manhattan Project and early U.S. Atomic Energy Commission (AEC) operations.

Date of Government Version: 08/08/2017
Date Data Arrived at EDR: 09/11/2018
Date Made Active in Reports: 09/14/2018
Number of Days to Update: 3

Source: Department of Energy
Telephone: 202-586-3559
Last EDR Contact: 07/28/2020
Next Scheduled EDR Contact: 11/16/2020
Data Release Frequency: Varies

UMTRA: Uranium Mill Tailings Sites

Uranium ore was mined by private companies for federal government use in national defense programs. When the mills shut down, large piles of the sand-like material (mill tailings) remain after uranium has been extracted from the ore. Levels of human exposure to radioactive materials from the piles are low; however, in some cases tailings were used as construction materials before the potential health hazards of the tailings were recognized.

GOVERNMENT RECORDS SEARCHED / DATA CURRENCY TRACKING

Date of Government Version: 08/30/2019
Date Data Arrived at EDR: 11/15/2019
Date Made Active in Reports: 01/28/2020
Number of Days to Update: 74

Source: Department of Energy
Telephone: 505-845-0011
Last EDR Contact: 05/18/2020
Next Scheduled EDR Contact: 08/31/2020
Data Release Frequency: Varies

LEAD SMELTER 1: Lead Smelter Sites

A listing of former lead smelter site locations.

Date of Government Version: 04/27/2020
Date Data Arrived at EDR: 05/06/2020
Date Made Active in Reports: 05/28/2020
Number of Days to Update: 22

Source: Environmental Protection Agency
Telephone: 703-603-8787
Last EDR Contact: 08/03/2020
Next Scheduled EDR Contact: 10/12/2020
Data Release Frequency: Varies

LEAD SMELTER 2: Lead Smelter Sites

A list of several hundred sites in the U.S. where secondary lead smelting was done from 1931 and 1964. These sites may pose a threat to public health through ingestion or inhalation of contaminated soil or dust

Date of Government Version: 04/05/2001
Date Data Arrived at EDR: 10/27/2010
Date Made Active in Reports: 12/02/2010
Number of Days to Update: 36

Source: American Journal of Public Health
Telephone: 703-305-6451
Last EDR Contact: 12/02/2009
Next Scheduled EDR Contact: N/A
Data Release Frequency: No Update Planned

US AIRS (AFS): Aerometric Information Retrieval System Facility Subsystem (AFS)

The database is a sub-system of Aerometric Information Retrieval System (AIRS). AFS contains compliance data on air pollution point sources regulated by the U.S. EPA and/or state and local air regulatory agencies. This information comes from source reports by various stationary sources of air pollution, such as electric power plants, steel mills, factories, and universities, and provides information about the air pollutants they produce. Action, air program, air program pollutant, and general level plant data. It is used to track emissions and compliance data from industrial plants.

Date of Government Version: 10/12/2016
Date Data Arrived at EDR: 10/26/2016
Date Made Active in Reports: 02/03/2017
Number of Days to Update: 100

Source: EPA
Telephone: 202-564-2496
Last EDR Contact: 09/26/2017
Next Scheduled EDR Contact: 01/08/2018
Data Release Frequency: Annually

US AIRS MINOR: Air Facility System Data

A listing of minor source facilities.

Date of Government Version: 10/12/2016
Date Data Arrived at EDR: 10/26/2016
Date Made Active in Reports: 02/03/2017
Number of Days to Update: 100

Source: EPA
Telephone: 202-564-2496
Last EDR Contact: 09/26/2017
Next Scheduled EDR Contact: 01/08/2018
Data Release Frequency: Annually

MINES VIOLATIONS: MSHA Violation Assessment Data

Mines violation and assessment information. Department of Labor, Mine Safety & Health Administration.

Date of Government Version: 03/31/2020
Date Data Arrived at EDR: 04/01/2020
Date Made Active in Reports: 05/21/2020
Number of Days to Update: 50

Source: DOL, Mine Safety & Health Admi
Telephone: 202-693-9424
Last EDR Contact: 05/27/2020
Next Scheduled EDR Contact: 09/14/2020
Data Release Frequency: Quarterly

US MINES: Mines Master Index File

Contains all mine identification numbers issued for mines active or opened since 1971. The data also includes violation information.

GOVERNMENT RECORDS SEARCHED / DATA CURRENCY TRACKING

Date of Government Version: 02/11/2020
Date Data Arrived at EDR: 02/25/2020
Date Made Active in Reports: 05/21/2020
Number of Days to Update: 86

Source: Department of Labor, Mine Safety and Health Administration
Telephone: 303-231-5959
Last EDR Contact: 05/21/2020
Next Scheduled EDR Contact: 09/07/2020
Data Release Frequency: Semi-Annually

US MINES 2: Ferrous and Nonferrous Metal Mines Database Listing

This map layer includes ferrous (ferrous metal mines are facilities that extract ferrous metals, such as iron ore or molybdenum) and nonferrous (Nonferrous metal mines are facilities that extract nonferrous metals, such as gold, silver, copper, zinc, and lead) metal mines in the United States.

Date of Government Version: 01/16/2018
Date Data Arrived at EDR: 02/28/2020
Date Made Active in Reports: 05/22/2020
Number of Days to Update: 84

Source: USGS
Telephone: 703-648-7709
Last EDR Contact: 05/27/2020
Next Scheduled EDR Contact: 09/07/2020
Data Release Frequency: Varies

US MINES 3: Active Mines & Mineral Plants Database Listing

Active Mines and Mineral Processing Plant operations for commodities monitored by the Minerals Information Team of the USGS.

Date of Government Version: 04/14/2011
Date Data Arrived at EDR: 06/08/2011
Date Made Active in Reports: 09/13/2011
Number of Days to Update: 97

Source: USGS
Telephone: 703-648-7709
Last EDR Contact: 05/21/2020
Next Scheduled EDR Contact: 09/07/2020
Data Release Frequency: Varies

ABANDONED MINES: Abandoned Mines

An inventory of land and water impacted by past mining (primarily coal mining) is maintained by OSMRE to provide information needed to implement the Surface Mining Control and Reclamation Act of 1977 (SMCRA). The inventory contains information on the location, type, and extent of AML impacts, as well as, information on the cost associated with the reclamation of those problems. The inventory is based upon field surveys by State, Tribal, and OSMRE program officials. It is dynamic to the extent that it is modified as new problems are identified and existing problems are reclaimed.

Date of Government Version: 03/05/2020
Date Data Arrived at EDR: 03/06/2020
Date Made Active in Reports: 05/29/2020
Number of Days to Update: 84

Source: Department of Interior
Telephone: 202-208-2609
Last EDR Contact: 06/19/2020
Next Scheduled EDR Contact: 09/21/2020
Data Release Frequency: Quarterly

FINDS: Facility Index System/Facility Registry System

Facility Index System. FINDS contains both facility information and 'pointers' to other sources that contain more detail. EDR includes the following FINDS databases in this report: PCS (Permit Compliance System), AIRS (Aerometric Information Retrieval System), DOCKET (Enforcement Docket used to manage and track information on civil judicial enforcement cases for all environmental statutes), FURS (Federal Underground Injection Control), C-DOCKET (Criminal Docket System used to track criminal enforcement actions for all environmental statutes), FFIS (Federal Facilities Information System), STATE (State Environmental Laws and Statutes), and PADS (PCB Activity Data System).

Date of Government Version: 02/03/2020
Date Data Arrived at EDR: 03/03/2020
Date Made Active in Reports: 05/28/2020
Number of Days to Update: 86

Source: EPA
Telephone: (415) 947-8000
Last EDR Contact: 06/02/2020
Next Scheduled EDR Contact: 09/14/2020
Data Release Frequency: Quarterly

UXO: Unexploded Ordnance Sites

A listing of unexploded ordnance site locations

Date of Government Version: 12/31/2017
Date Data Arrived at EDR: 01/17/2019
Date Made Active in Reports: 04/01/2019
Number of Days to Update: 74

Source: Department of Defense
Telephone: 703-704-1564
Last EDR Contact: 07/09/2020
Next Scheduled EDR Contact: 10/26/2020
Data Release Frequency: Varies

GOVERNMENT RECORDS SEARCHED / DATA CURRENCY TRACKING

ECHO: Enforcement & Compliance History Information

ECHO provides integrated compliance and enforcement information for about 800,000 regulated facilities nationwide.

Date of Government Version: 04/04/2020	Source: Environmental Protection Agency
Date Data Arrived at EDR: 04/07/2020	Telephone: 202-564-2280
Date Made Active in Reports: 06/26/2020	Last EDR Contact: 07/02/2020
Number of Days to Update: 80	Next Scheduled EDR Contact: 10/19/2020
	Data Release Frequency: Quarterly

DOCKET HWC: Hazardous Waste Compliance Docket Listing

A complete list of the Federal Agency Hazardous Waste Compliance Docket Facilities.

Date of Government Version: 05/31/2018	Source: Environmental Protection Agency
Date Data Arrived at EDR: 07/26/2018	Telephone: 202-564-0527
Date Made Active in Reports: 10/05/2018	Last EDR Contact: 05/18/2020
Number of Days to Update: 71	Next Scheduled EDR Contact: 09/07/2020
	Data Release Frequency: Varies

FUELS PROGRAM: EPA Fuels Program Registered Listing

This listing includes facilities that are registered under the Part 80 (Code of Federal Regulations) EPA Fuels Programs. All companies now are required to submit new and updated registrations.

Date of Government Version: 05/18/2020	Source: EPA
Date Data Arrived at EDR: 05/19/2020	Telephone: 800-385-6164
Date Made Active in Reports: 08/03/2020	Last EDR Contact: 05/19/2020
Number of Days to Update: 76	Next Scheduled EDR Contact: 08/31/2020
	Data Release Frequency: Quarterly

CA BOND EXP. PLAN: Bond Expenditure Plan

Department of Health Services developed a site-specific expenditure plan as the basis for an appropriation of Hazardous Substance Cleanup Bond Act funds. It is not updated.

Date of Government Version: 01/01/1989	Source: Department of Health Services
Date Data Arrived at EDR: 07/27/1994	Telephone: 916-255-2118
Date Made Active in Reports: 08/02/1994	Last EDR Contact: 05/31/1994
Number of Days to Update: 6	Next Scheduled EDR Contact: N/A
	Data Release Frequency: No Update Planned

CORTESE: "Cortese" Hazardous Waste & Substances Sites List

The sites for the list are designated by the State Water Resource Control Board (LUST), the Integrated Waste Board (SWF/LS), and the Department of Toxic Substances Control (Cal-Sites).

Date of Government Version: 03/23/2020	Source: CAL EPA/Office of Emergency Information
Date Data Arrived at EDR: 03/24/2020	Telephone: 916-323-3400
Date Made Active in Reports: 06/05/2020	Last EDR Contact: 06/22/2020
Number of Days to Update: 73	Next Scheduled EDR Contact: 10/05/2020
	Data Release Frequency: Quarterly

CUPA LIVERMORE-PLEASANTON: CUPA Facility Listing

list of facilities associated with the various CUPA programs in Livermore-Pleasanton

Date of Government Version: 05/01/2019	Source: Livermore-Pleasanton Fire Department
Date Data Arrived at EDR: 05/14/2019	Telephone: 925-454-2361
Date Made Active in Reports: 07/17/2019	Last EDR Contact: 05/15/2020
Number of Days to Update: 64	Next Scheduled EDR Contact: 08/24/2020
	Data Release Frequency: Varies

CUPA SAN FRANCISCO CO: CUPA Facility Listing

Cupa facilities

GOVERNMENT RECORDS SEARCHED / DATA CURRENCY TRACKING

Date of Government Version: 05/04/2020
Date Data Arrived at EDR: 05/06/2020
Date Made Active in Reports: 07/17/2020
Number of Days to Update: 72

Source: San Francisco County Department of Environmental Health
Telephone: 415-252-3896
Last EDR Contact: 07/28/2020
Next Scheduled EDR Contact: 11/16/2020
Data Release Frequency: Varies

DRYCLEAN AVAQMD: Antelope Valley Air Quality Management District Drycleaner Listing
A listing of dry cleaners in the Antelope Valley Air Quality Management District.

Date of Government Version: 02/27/2020
Date Data Arrived at EDR: 02/28/2020
Date Made Active in Reports: 05/07/2020
Number of Days to Update: 69

Source: Antelope Valley Air Quality Management District
Telephone: 661-723-8070
Last EDR Contact: 05/27/2020
Next Scheduled EDR Contact: 09/14/2020
Data Release Frequency: Varies

DRYCLEANERS: Cleaner Facilities

A list of drycleaner related facilities that have EPA ID numbers. These are facilities with certain SIC codes: power laundries, family and commercial; garment pressing and cleaner's agents; linen supply; coin-operated laundries and cleaning; drycleaning plants, except rugs; carpet and upholster cleaning; industrial launderers; laundry and garment services.

Date of Government Version: 12/04/2019
Date Data Arrived at EDR: 01/29/2020
Date Made Active in Reports: 04/09/2020
Number of Days to Update: 71

Source: Department of Toxic Substance Control
Telephone: 916-327-4498
Last EDR Contact: 05/27/2020
Next Scheduled EDR Contact: 09/14/2020
Data Release Frequency: Annually

DRYCLEAN SOUTH COAST: South Coast Air Quality Management District Drycleaner Listing
A listing of dry cleaners in the South Coast Air Quality Management District

Date of Government Version: 03/25/2020
Date Data Arrived at EDR: 03/26/2020
Date Made Active in Reports: 06/15/2020
Number of Days to Update: 81

Source: South Coast Air Quality Management District
Telephone: 909-396-3211
Last EDR Contact: 05/15/2020
Next Scheduled EDR Contact: 09/07/2020
Data Release Frequency: Varies

EMI: Emissions Inventory Data

Toxics and criteria pollutant emissions data collected by the ARB and local air pollution agencies.

Date of Government Version: 12/31/2017
Date Data Arrived at EDR: 06/24/2019
Date Made Active in Reports: 08/22/2019
Number of Days to Update: 59

Source: California Air Resources Board
Telephone: 916-322-2990
Last EDR Contact: 06/16/2020
Next Scheduled EDR Contact: 09/28/2020
Data Release Frequency: Varies

ENF: Enforcement Action Listing

A listing of Water Board Enforcement Actions. Formal is everything except Oral/Verbal Communication, Notice of Violation, Expedited Payment Letter, and Staff Enforcement Letter.

Date of Government Version: 04/03/2020
Date Data Arrived at EDR: 04/07/2020
Date Made Active in Reports: 04/15/2020
Number of Days to Update: 8

Source: State Water Resources Control Board
Telephone: 916-445-9379
Last EDR Contact: 07/21/2020
Next Scheduled EDR Contact: 11/02/2020
Data Release Frequency: Varies

Financial Assurance 1: Financial Assurance Information Listing

Financial Assurance information

Date of Government Version: 04/09/2020
Date Data Arrived at EDR: 04/10/2020
Date Made Active in Reports: 07/01/2020
Number of Days to Update: 82

Source: Department of Toxic Substances Control
Telephone: 916-255-3628
Last EDR Contact: 07/14/2020
Next Scheduled EDR Contact: 11/02/2020
Data Release Frequency: Varies

GOVERNMENT RECORDS SEARCHED / DATA CURRENCY TRACKING

Financial Assurance 2: Financial Assurance Information Listing

A listing of financial assurance information for solid waste facilities. Financial assurance is intended to ensure that resources are available to pay for the cost of closure, post-closure care, and corrective measures if the owner or operator of a regulated facility is unable or unwilling to pay.

Date of Government Version: 05/14/2020	Source: California Integrated Waste Management Board
Date Data Arrived at EDR: 05/15/2020	Telephone: 916-341-6066
Date Made Active in Reports: 07/27/2020	Last EDR Contact: 08/04/2020
Number of Days to Update: 73	Next Scheduled EDR Contact: 11/23/2020
	Data Release Frequency: Varies

HAZNET: Facility and Manifest Data

Facility and Manifest Data. The data is extracted from the copies of hazardous waste manifests received each year by the DTSC. The annual volume of manifests is typically 700,000 - 1,000,000 annually, representing approximately 350,000 - 500,000 shipments. Data are from the manifests submitted without correction, and therefore many contain some invalid values for data elements such as generator ID, TSD ID, waste category, and disposal method. This database begins with calendar year 1993.

Date of Government Version: 12/31/2019	Source: California Environmental Protection Agency
Date Data Arrived at EDR: 04/15/2020	Telephone: 916-255-1136
Date Made Active in Reports: 07/02/2020	Last EDR Contact: 07/06/2020
Number of Days to Update: 78	Next Scheduled EDR Contact: 10/19/2020
	Data Release Frequency: Annually

ICE: ICE

Contains data pertaining to the Permitted Facilities with Inspections / Enforcements sites tracked in Envirostor.

Date of Government Version: 05/18/2020	Source: Department of Toxic Substances Control
Date Data Arrived at EDR: 05/19/2020	Telephone: 877-786-9427
Date Made Active in Reports: 07/31/2020	Last EDR Contact: 05/18/2020
Number of Days to Update: 73	Next Scheduled EDR Contact: 08/31/2020
	Data Release Frequency: Quarterly

HIST CORTESE: Hazardous Waste & Substance Site List

The sites for the list are designated by the State Water Resource Control Board [LUST], the Integrated Waste Board [SWF/LS], and the Department of Toxic Substances Control [CALSITES]. This listing is no longer updated by the state agency.

Date of Government Version: 04/01/2001	Source: Department of Toxic Substances Control
Date Data Arrived at EDR: 01/22/2009	Telephone: 916-323-3400
Date Made Active in Reports: 04/08/2009	Last EDR Contact: 01/22/2009
Number of Days to Update: 76	Next Scheduled EDR Contact: N/A
	Data Release Frequency: No Update Planned

HWP: EnviroStor Permitted Facilities Listing

Detailed information on permitted hazardous waste facilities and corrective action ("cleanups") tracked in EnviroStor.

Date of Government Version: 05/18/2020	Source: Department of Toxic Substances Control
Date Data Arrived at EDR: 05/18/2020	Telephone: 916-323-3400
Date Made Active in Reports: 07/31/2020	Last EDR Contact: 05/18/2020
Number of Days to Update: 74	Next Scheduled EDR Contact: 08/31/2020
	Data Release Frequency: Quarterly

HWT: Registered Hazardous Waste Transporter Database

A listing of hazardous waste transporters. In California, unless specifically exempted, it is unlawful for any person to transport hazardous wastes unless the person holds a valid registration issued by DTSC. A hazardous waste transporter registration is valid for one year and is assigned a unique registration number.

Date of Government Version: 04/06/2020	Source: Department of Toxic Substances Control
Date Data Arrived at EDR: 04/08/2020	Telephone: 916-440-7145
Date Made Active in Reports: 06/26/2020	Last EDR Contact: 07/07/2020
Number of Days to Update: 79	Next Scheduled EDR Contact: 10/19/2020
	Data Release Frequency: Quarterly

GOVERNMENT RECORDS SEARCHED / DATA CURRENCY TRACKING

MINES: Mines Site Location Listing

A listing of mine site locations from the Office of Mine Reclamation.

Date of Government Version: 03/09/2020	Source: Department of Conservation
Date Data Arrived at EDR: 03/10/2020	Telephone: 916-322-1080
Date Made Active in Reports: 05/19/2020	Last EDR Contact: 06/09/2020
Number of Days to Update: 70	Next Scheduled EDR Contact: 09/21/2020
	Data Release Frequency: Quarterly

MWMP: Medical Waste Management Program Listing

The Medical Waste Management Program (MWMP) ensures the proper handling and disposal of medical waste by permitting and inspecting medical waste Offsite Treatment Facilities (PDF) and Transfer Stations (PDF) throughout the state. MWMP also oversees all Medical Waste Transporters.

Date of Government Version: 02/12/2020	Source: Department of Public Health
Date Data Arrived at EDR: 03/03/2020	Telephone: 916-558-1784
Date Made Active in Reports: 05/14/2020	Last EDR Contact: 06/02/2020
Number of Days to Update: 72	Next Scheduled EDR Contact: 09/14/2020
	Data Release Frequency: Varies

NPDES: NPDES Permits Listing

A listing of NPDES permits, including stormwater.

Date of Government Version: 05/12/2020	Source: State Water Resources Control Board
Date Data Arrived at EDR: 05/12/2020	Telephone: 916-445-9379
Date Made Active in Reports: 07/28/2020	Last EDR Contact: 05/12/2020
Number of Days to Update: 77	Next Scheduled EDR Contact: 08/24/2020
	Data Release Frequency: Quarterly

PEST LIC: Pesticide Regulation Licenses Listing

A listing of licenses and certificates issued by the Department of Pesticide Regulation. The DPR issues licenses and/or certificates to: Persons and businesses that apply or sell pesticides; Pest control dealers and brokers; Persons who advise on agricultural pesticide applications.

Date of Government Version: 03/02/2020	Source: Department of Pesticide Regulation
Date Data Arrived at EDR: 03/03/2020	Telephone: 916-445-4038
Date Made Active in Reports: 05/14/2020	Last EDR Contact: 06/02/2020
Number of Days to Update: 72	Next Scheduled EDR Contact: 09/14/2020
	Data Release Frequency: Quarterly

PROC: Certified Processors Database

A listing of certified processors.

Date of Government Version: 03/09/2020	Source: Department of Conservation
Date Data Arrived at EDR: 03/10/2020	Telephone: 916-323-3836
Date Made Active in Reports: 05/19/2020	Last EDR Contact: 06/09/2020
Number of Days to Update: 70	Next Scheduled EDR Contact: 09/21/2020
	Data Release Frequency: Quarterly

NOTIFY 65: Proposition 65 Records

Listings of all Proposition 65 incidents reported to counties by the State Water Resources Control Board and the Regional Water Quality Control Board. This database is no longer updated by the reporting agency.

Date of Government Version: 03/12/2020	Source: State Water Resources Control Board
Date Data Arrived at EDR: 03/13/2020	Telephone: 916-445-3846
Date Made Active in Reports: 05/21/2020	Last EDR Contact: 06/10/2020
Number of Days to Update: 69	Next Scheduled EDR Contact: 09/28/2020
	Data Release Frequency: No Update Planned

GOVERNMENT RECORDS SEARCHED / DATA CURRENCY TRACKING

UIC: UIC Listing

A listing of wells identified as underground injection wells, in the California Oil and Gas Wells database.

Date of Government Version: 03/09/2020	Source: Department of Conservation
Date Data Arrived at EDR: 03/10/2020	Telephone: 916-445-2408
Date Made Active in Reports: 05/19/2020	Last EDR Contact: 06/09/2020
Number of Days to Update: 70	Next Scheduled EDR Contact: 09/21/2020
	Data Release Frequency: Varies

UIC GEO: Underground Injection Control Sites (GEOTRACKER)

Underground control injection sites

Date of Government Version: 05/13/2020	Source: State Water Resource Control Board
Date Data Arrived at EDR: 05/13/2020	Telephone: 866-480-1028
Date Made Active in Reports: 05/15/2020	Last EDR Contact: 06/09/2020
Number of Days to Update: 2	Next Scheduled EDR Contact: 09/21/2020
	Data Release Frequency: Varies

WASTEWATER PITS: Oil Wastewater Pits Listing

Water officials discovered that oil producers have been dumping chemical-laden wastewater into hundreds of unlined pits that are operating without proper permits. Inspections completed by the Central Valley Regional Water Quality Control Board revealed the existence of previously unidentified waste sites. The water boards review found that more than one-third of the region's active disposal pits are operating without permission.

Date of Government Version: 11/19/2019	Source: RWQCB, Central Valley Region
Date Data Arrived at EDR: 01/07/2020	Telephone: 559-445-5577
Date Made Active in Reports: 03/09/2020	Last EDR Contact: 07/09/2020
Number of Days to Update: 62	Next Scheduled EDR Contact: 10/19/2020
	Data Release Frequency: Varies

WDS: Waste Discharge System

Sites which have been issued waste discharge requirements.

Date of Government Version: 06/19/2007	Source: State Water Resources Control Board
Date Data Arrived at EDR: 06/20/2007	Telephone: 916-341-5227
Date Made Active in Reports: 06/29/2007	Last EDR Contact: 05/07/2020
Number of Days to Update: 9	Next Scheduled EDR Contact: 08/31/2020
	Data Release Frequency: No Update Planned

WIP: Well Investigation Program Case List

Well Investigation Program case in the San Gabriel and San Fernando Valley area.

Date of Government Version: 07/03/2009	Source: Los Angeles Water Quality Control Board
Date Data Arrived at EDR: 07/21/2009	Telephone: 213-576-6726
Date Made Active in Reports: 08/03/2009	Last EDR Contact: 06/17/2020
Number of Days to Update: 13	Next Scheduled EDR Contact: 10/05/2020
	Data Release Frequency: No Update Planned

MILITARY PRIV SITES: Military Privatized Sites (GEOTRACKER)

Military privatized sites

Date of Government Version: 05/13/2020	Source: State Water Resources Control Board
Date Data Arrived at EDR: 05/13/2020	Telephone: 866-480-1028
Date Made Active in Reports: 05/15/2020	Last EDR Contact: 06/09/2020
Number of Days to Update: 2	Next Scheduled EDR Contact: 09/21/2020
	Data Release Frequency: Varies

PROJECT: Project Sites (GEOTRACKER)

Projects sites

GOVERNMENT RECORDS SEARCHED / DATA CURRENCY TRACKING

Date of Government Version: 05/13/2020
Date Data Arrived at EDR: 05/13/2020
Date Made Active in Reports: 05/15/2020
Number of Days to Update: 2

Source: State Water Resources Control Board
Telephone: 866-480-1028
Last EDR Contact: 06/09/2020
Next Scheduled EDR Contact: 09/21/2020
Data Release Frequency: Varies

WDR: Waste Discharge Requirements Listing

In general, the Waste Discharge Requirements (WDRs) Program (sometimes also referred to as the "Non Chapter 15 (Non 15) Program") regulates point discharges that are exempt pursuant to Subsection 20090 of Title 27 and not subject to the Federal Water Pollution Control Act. Exemptions from Title 27 may be granted for nine categories of discharges (e.g., sewage, wastewater, etc.) that meet, and continue to meet, the preconditions listed for each specific exemption. The scope of the WDRs Program also includes the discharge of wastes classified as inert, pursuant to section 20230 of Title 27.

Date of Government Version: 03/09/2020
Date Data Arrived at EDR: 03/10/2020
Date Made Active in Reports: 05/19/2020
Number of Days to Update: 70

Source: State Water Resources Control Board
Telephone: 916-341-5810
Last EDR Contact: 06/09/2020
Next Scheduled EDR Contact: 09/21/2020
Data Release Frequency: Quarterly

CIWQS: California Integrated Water Quality System

The California Integrated Water Quality System (CIWQS) is a computer system used by the State and Regional Water Quality Control Boards to track information about places of environmental interest, manage permits and other orders, track inspections, and manage violations and enforcement activities.

Date of Government Version: 03/02/2020
Date Data Arrived at EDR: 03/03/2020
Date Made Active in Reports: 05/13/2020
Number of Days to Update: 71

Source: State Water Resources Control Board
Telephone: 866-794-4977
Last EDR Contact: 06/02/2020
Next Scheduled EDR Contact: 09/14/2020
Data Release Frequency: Varies

CERS: CalEPA Regulated Site Portal Data

The CalEPA Regulated Site Portal database combines data about environmentally regulated sites and facilities in California into a single database. It combines data from a variety of state and federal databases, and provides an overview of regulated activities across the spectrum of environmental programs for any given location in California. These activities include hazardous materials and waste, state and federal cleanups, impacted ground and surface waters, and toxic materials

Date of Government Version: 04/20/2020
Date Data Arrived at EDR: 04/21/2020
Date Made Active in Reports: 07/13/2020
Number of Days to Update: 83

Source: California Environmental Protection Agency
Telephone: 916-323-2514
Last EDR Contact: 07/21/2020
Next Scheduled EDR Contact: 11/02/2020
Data Release Frequency: Varies

NON-CASE INFO: Non-Case Information Sites (GEOTRACKER)

Non-Case Information sites

Date of Government Version: 05/13/2020
Date Data Arrived at EDR: 05/13/2020
Date Made Active in Reports: 05/15/2020
Number of Days to Update: 2

Source: State Water Resources Control Board
Telephone: 866-480-1028
Last EDR Contact: 06/09/2020
Next Scheduled EDR Contact: 09/21/2020
Data Release Frequency: Varies

OTHER OIL GAS: Other Oil & Gas Projects Sites (GEOTRACKER)

Other Oil & Gas Projects sites

Date of Government Version: 05/13/2020
Date Data Arrived at EDR: 05/13/2020
Date Made Active in Reports: 05/15/2020
Number of Days to Update: 2

Source: State Water Resources Control Board
Telephone: 866-480-1028
Last EDR Contact: 06/09/2020
Next Scheduled EDR Contact: 09/21/2020
Data Release Frequency: Varies

GOVERNMENT RECORDS SEARCHED / DATA CURRENCY TRACKING

PROD WATER PONDS: Produced Water Ponds Sites (GEOTRACKER)

Produced water ponds sites

Date of Government Version: 05/13/2020
Date Data Arrived at EDR: 05/13/2020
Date Made Active in Reports: 05/15/2020
Number of Days to Update: 2

Source: State Water Resources Control Board
Telephone: 866-480-1028
Last EDR Contact: 06/09/2020
Next Scheduled EDR Contact: 09/21/2020
Data Release Frequency: Varies

SAMPLING POINT: Sampling Point ? Public Sites (GEOTRACKER)

Sampling point - public sites

Date of Government Version: 05/13/2020
Date Data Arrived at EDR: 05/13/2020
Date Made Active in Reports: 05/15/2020
Number of Days to Update: 2

Source: State Water Resources Control Board
Telephone: 866-480-1028
Last EDR Contact: 06/09/2020
Next Scheduled EDR Contact: 09/21/2020
Data Release Frequency: Varies

WELL STIM PROJ: Well Stimulation Project (GEOTRACKER)

Includes areas of groundwater monitoring plans, a depiction of the monitoring network, and the facilities, boundaries, and subsurface characteristics of the oilfield and the features (oil and gas wells, produced water ponds, UIC wells, water supply wells, etc?) being monitored

Date of Government Version: 05/13/2020
Date Data Arrived at EDR: 05/13/2020
Date Made Active in Reports: 05/15/2020
Number of Days to Update: 2

Source: State Water Resources Control Board
Telephone: 866-480-1028
Last EDR Contact: 06/09/2020
Next Scheduled EDR Contact: 09/21/2020
Data Release Frequency: Varies

PCS INACTIVE: Listing of Inactive PCS Permits

An inactive permit is a facility that has shut down or is no longer discharging.

Date of Government Version: 11/05/2014
Date Data Arrived at EDR: 01/06/2015
Date Made Active in Reports: 05/06/2015
Number of Days to Update: 120

Source: EPA
Telephone: 202-564-2496
Last EDR Contact: 07/09/2020
Next Scheduled EDR Contact: 10/19/2020
Data Release Frequency: Semi-Annually

PCS ENF: Enforcement data

No description is available for this data

Date of Government Version: 12/31/2014
Date Data Arrived at EDR: 02/05/2015
Date Made Active in Reports: 03/06/2015
Number of Days to Update: 29

Source: EPA
Telephone: 202-564-2497
Last EDR Contact: 07/01/2020
Next Scheduled EDR Contact: 10/19/2020
Data Release Frequency: Varies

MINES MRDS: Mineral Resources Data System

Mineral Resources Data System

Date of Government Version: 04/06/2018
Date Data Arrived at EDR: 10/21/2019
Date Made Active in Reports: 10/24/2019
Number of Days to Update: 3

Source: USGS
Telephone: 703-648-6533
Last EDR Contact: 05/21/2020
Next Scheduled EDR Contact: 09/07/2020
Data Release Frequency: Varies

HWTS: Hazardous Waste Tracking System

DTSC maintains the Hazardous Waste Tracking System that stores ID number information since the early 1980s and manifest data since 1993. The system collects both manifest copies from the generator and destination facility.

GOVERNMENT RECORDS SEARCHED / DATA CURRENCY TRACKING

Date of Government Version: 04/08/2020
Date Data Arrived at EDR: 04/09/2020
Date Made Active in Reports: 07/01/2020
Number of Days to Update: 83

Source: Department of Toxic Substances Control
Telephone: 916-324-2444
Last EDR Contact: 08/02/2020
Next Scheduled EDR Contact: 10/18/2020
Data Release Frequency: Varies

PCS: Permit Compliance System

PCS is a computerized management information system that contains data on National Pollutant Discharge Elimination System (NPDES) permit holding facilities. PCS tracks the permit, compliance, and enforcement status of NPDES facilities.

Date of Government Version: 07/14/2011
Date Data Arrived at EDR: 08/05/2011
Date Made Active in Reports: 09/29/2011
Number of Days to Update: 55

Source: EPA, Office of Water
Telephone: 202-564-2496
Last EDR Contact: 06/08/2020
Next Scheduled EDR Contact: 09/21/2020
Data Release Frequency: Semi-Annually

EDR HIGH RISK HISTORICAL RECORDS

EDR Exclusive Records

EDR MGP: EDR Proprietary Manufactured Gas Plants

The EDR Proprietary Manufactured Gas Plant Database includes records of coal gas plants (manufactured gas plants) compiled by EDR's researchers. Manufactured gas sites were used in the United States from the 1800's to 1950's to produce a gas that could be distributed and used as fuel. These plants used whale oil, rosin, coal, or a mixture of coal, oil, and water that also produced a significant amount of waste. Many of the byproducts of the gas production, such as coal tar (oily waste containing volatile and non-volatile chemicals), sludges, oils and other compounds are potentially hazardous to human health and the environment. The byproduct from this process was frequently disposed of directly at the plant site and can remain or spread slowly, serving as a continuous source of soil and groundwater contamination.

Date of Government Version: N/A
Date Data Arrived at EDR: N/A
Date Made Active in Reports: N/A
Number of Days to Update: N/A

Source: EDR, Inc.
Telephone: N/A
Last EDR Contact: N/A
Next Scheduled EDR Contact: N/A
Data Release Frequency: No Update Planned

EDR Hist Auto: EDR Exclusive Historical Auto Stations

EDR has searched selected national collections of business directories and has collected listings of potential gas station/filling station/service station sites that were available to EDR researchers. EDR's review was limited to those categories of sources that might, in EDR's opinion, include gas station/filling station/service station establishments. The categories reviewed included, but were not limited to gas, gas station, gasoline station, filling station, auto, automobile repair, auto service station, service station, etc. This database falls within a category of information EDR classifies as "High Risk Historical Records", or HRHR. EDR's HRHR effort presents unique and sometimes proprietary data about past sites and operations that typically create environmental concerns, but may not show up in current government records searches.

Date of Government Version: N/A
Date Data Arrived at EDR: N/A
Date Made Active in Reports: N/A
Number of Days to Update: N/A

Source: EDR, Inc.
Telephone: N/A
Last EDR Contact: N/A
Next Scheduled EDR Contact: N/A
Data Release Frequency: Varies

EDR Hist Cleaner: EDR Exclusive Historical Cleaners

EDR has searched selected national collections of business directories and has collected listings of potential dry cleaner sites that were available to EDR researchers. EDR's review was limited to those categories of sources that might, in EDR's opinion, include dry cleaning establishments. The categories reviewed included, but were not limited to dry cleaners, cleaners, laundry, laundromat, cleaning/laundry, wash & dry etc. This database falls within a category of information EDR classifies as "High Risk Historical Records", or HRHR. EDR's HRHR effort presents unique and sometimes proprietary data about past sites and operations that typically create environmental concerns, but may not show up in current government records searches.

GOVERNMENT RECORDS SEARCHED / DATA CURRENCY TRACKING

Date of Government Version: N/A
Date Data Arrived at EDR: N/A
Date Made Active in Reports: N/A
Number of Days to Update: N/A

Source: EDR, Inc.
Telephone: N/A
Last EDR Contact: N/A
Next Scheduled EDR Contact: N/A
Data Release Frequency: Varies

EDR RECOVERED GOVERNMENT ARCHIVES

Exclusive Recovered Govt. Archives

RGA LF: Recovered Government Archive Solid Waste Facilities List

The EDR Recovered Government Archive Landfill database provides a list of landfills derived from historical databases and includes many records that no longer appear in current government lists. Compiled from Records formerly available from the Department of Resources Recycling and Recovery in California.

Date of Government Version: N/A
Date Data Arrived at EDR: 07/01/2013
Date Made Active in Reports: 01/13/2014
Number of Days to Update: 196

Source: Department of Resources Recycling and Recovery
Telephone: N/A
Last EDR Contact: 06/01/2012
Next Scheduled EDR Contact: N/A
Data Release Frequency: Varies

RGA LUST: Recovered Government Archive Leaking Underground Storage Tank

The EDR Recovered Government Archive Leaking Underground Storage Tank database provides a list of LUST incidents derived from historical databases and includes many records that no longer appear in current government lists. Compiled from Records formerly available from the State Water Resources Control Board in California.

Date of Government Version: N/A
Date Data Arrived at EDR: 07/01/2013
Date Made Active in Reports: 12/30/2013
Number of Days to Update: 182

Source: State Water Resources Control Board
Telephone: N/A
Last EDR Contact: 06/01/2012
Next Scheduled EDR Contact: N/A
Data Release Frequency: Varies

COUNTY RECORDS

ALAMEDA COUNTY:

CS ALAMEDA: Contaminated Sites

A listing of contaminated sites overseen by the Toxic Release Program (oil and groundwater contamination from chemical releases and spills) and the Leaking Underground Storage Tank Program (soil and ground water contamination from leaking petroleum USTs).

Date of Government Version: 01/09/2019
Date Data Arrived at EDR: 01/11/2019
Date Made Active in Reports: 03/05/2019
Number of Days to Update: 53

Source: Alameda County Environmental Health Services
Telephone: 510-567-6700
Last EDR Contact: 06/30/2020
Next Scheduled EDR Contact: 10/19/2020
Data Release Frequency: Semi-Annually

UST ALAMEDA: Underground Tanks

Underground storage tank sites located in Alameda county.

Date of Government Version: 06/30/2020
Date Data Arrived at EDR: 07/01/2020
Date Made Active in Reports: 07/17/2020
Number of Days to Update: 16

Source: Alameda County Environmental Health Services
Telephone: 510-567-6700
Last EDR Contact: 06/30/2020
Next Scheduled EDR Contact: 10/19/2020
Data Release Frequency: Semi-Annually

AMADOR COUNTY:

GOVERNMENT RECORDS SEARCHED / DATA CURRENCY TRACKING

CUPA AMADOR: CUPA Facility List Cupa Facility List

Date of Government Version: 05/18/2020
Date Data Arrived at EDR: 05/19/2020
Date Made Active in Reports: 06/01/2020
Number of Days to Update: 13

Source: Amador County Environmental Health
Telephone: 209-223-6439
Last EDR Contact: 07/28/2020
Next Scheduled EDR Contact: 11/16/2020
Data Release Frequency: Varies

BUTTE COUNTY:

CUPA BUTTE: CUPA Facility Listing Cupa facility list.

Date of Government Version: 04/21/2017
Date Data Arrived at EDR: 04/25/2017
Date Made Active in Reports: 08/09/2017
Number of Days to Update: 106

Source: Public Health Department
Telephone: 530-538-7149
Last EDR Contact: 06/30/2020
Next Scheduled EDR Contact: 10/19/2020
Data Release Frequency: No Update Planned

CALVERAS COUNTY:

CUPA CALVERAS: CUPA Facility Listing Cupa Facility Listing

Date of Government Version: 03/27/2020
Date Data Arrived at EDR: 03/31/2020
Date Made Active in Reports: 06/15/2020
Number of Days to Update: 76

Source: Calveras County Environmental Health
Telephone: 209-754-6399
Last EDR Contact: 06/17/2020
Next Scheduled EDR Contact: 10/05/2020
Data Release Frequency: Quarterly

COLUSA COUNTY:

CUPA COLUSA: CUPA Facility List Cupa facility list.

Date of Government Version: 04/06/2020
Date Data Arrived at EDR: 04/23/2020
Date Made Active in Reports: 07/10/2020
Number of Days to Update: 78

Source: Health & Human Services
Telephone: 530-458-0396
Last EDR Contact: 07/28/2020
Next Scheduled EDR Contact: 11/16/2020
Data Release Frequency: Semi-Annually

CONTRA COSTA COUNTY:

SL CONTRA COSTA: Site List

List includes sites from the underground tank, hazardous waste generator and business plan/2185 programs.

Date of Government Version: 04/01/2020
Date Data Arrived at EDR: 04/20/2020
Date Made Active in Reports: 07/06/2020
Number of Days to Update: 77

Source: Contra Costa Health Services Department
Telephone: 925-646-2286
Last EDR Contact: 07/21/2020
Next Scheduled EDR Contact: 11/09/2020
Data Release Frequency: Semi-Annually

DEL NORTE COUNTY:

GOVERNMENT RECORDS SEARCHED / DATA CURRENCY TRACKING

CUPA DEL NORTE: CUPA Facility List Cupa Facility list

Date of Government Version: 04/16/2020
Date Data Arrived at EDR: 04/20/2020
Date Made Active in Reports: 07/08/2020
Number of Days to Update: 79

Source: Del Norte County Environmental Health Division
Telephone: 707-465-0426
Last EDR Contact: 08/04/2020
Next Scheduled EDR Contact: 11/09/2020
Data Release Frequency: Varies

EL DORADO COUNTY:

CUPA EL DORADO: CUPA Facility List CUPA facility list.

Date of Government Version: 05/07/2020
Date Data Arrived at EDR: 05/07/2020
Date Made Active in Reports: 07/23/2020
Number of Days to Update: 77

Source: El Dorado County Environmental Management Department
Telephone: 530-621-6623
Last EDR Contact: 08/04/2020
Next Scheduled EDR Contact: 11/09/2020
Data Release Frequency: Varies

FRESNO COUNTY:

CUPA FRESNO: CUPA Resources List

Certified Unified Program Agency. CUPA's are responsible for implementing a unified hazardous materials and hazardous waste management regulatory program. The agency provides oversight of businesses that deal with hazardous materials, operate underground storage tanks or aboveground storage tanks.

Date of Government Version: 01/10/2020
Date Data Arrived at EDR: 03/31/2020
Date Made Active in Reports: 06/15/2020
Number of Days to Update: 76

Source: Dept. of Community Health
Telephone: 559-445-3271
Last EDR Contact: 06/30/2020
Next Scheduled EDR Contact: 10/12/2020
Data Release Frequency: Semi-Annually

GLENN COUNTY:

CUPA GLENN: CUPA Facility List Cupa facility list

Date of Government Version: 01/22/2018
Date Data Arrived at EDR: 01/24/2018
Date Made Active in Reports: 03/14/2018
Number of Days to Update: 49

Source: Glenn County Air Pollution Control District
Telephone: 830-934-6500
Last EDR Contact: 07/14/2020
Next Scheduled EDR Contact: 11/02/2020
Data Release Frequency: No Update Planned

HUMBOLDT COUNTY:

CUPA HUMBOLDT: CUPA Facility List CUPA facility list.

Date of Government Version: 05/19/2020
Date Data Arrived at EDR: 05/20/2020
Date Made Active in Reports: 06/15/2020
Number of Days to Update: 26

Source: Humboldt County Environmental Health
Telephone: N/A
Last EDR Contact: 05/14/2020
Next Scheduled EDR Contact: 08/31/2020
Data Release Frequency: Semi-Annually

IMPERIAL COUNTY:

GOVERNMENT RECORDS SEARCHED / DATA CURRENCY TRACKING

CUPA IMPERIAL: CUPA Facility List Cupa facility list.

Date of Government Version: 04/09/2020
Date Data Arrived at EDR: 04/10/2020
Date Made Active in Reports: 07/01/2020
Number of Days to Update: 82

Source: San Diego Border Field Office
Telephone: 760-339-2777
Last EDR Contact: 07/14/2020
Next Scheduled EDR Contact: 11/02/2020
Data Release Frequency: Varies

INYO COUNTY:

CUPA INYO: CUPA Facility List Cupa facility list.

Date of Government Version: 04/02/2018
Date Data Arrived at EDR: 04/03/2018
Date Made Active in Reports: 06/14/2018
Number of Days to Update: 73

Source: Inyo County Environmental Health Services
Telephone: 760-878-0238
Last EDR Contact: 05/07/2020
Next Scheduled EDR Contact: 08/31/2020
Data Release Frequency: Varies

KERN COUNTY:

UST KERN: Underground Storage Tank Sites & Tank Listing Kern County Sites and Tanks Listing.

Date of Government Version: 04/29/2020
Date Data Arrived at EDR: 05/05/2020
Date Made Active in Reports: 07/17/2020
Number of Days to Update: 73

Source: Kern County Environment Health Services Department
Telephone: 661-862-8700
Last EDR Contact: 07/28/2020
Next Scheduled EDR Contact: 11/16/2020
Data Release Frequency: Quarterly

KINGS COUNTY:

CUPA KINGS: CUPA Facility List

A listing of sites included in the county's Certified Unified Program Agency database. California's Secretary for Environmental Protection established the unified hazardous materials and hazardous waste regulatory program as required by chapter 6.11 of the California Health and Safety Code. The Unified Program consolidates the administration, permits, inspections, and enforcement activities.

Date of Government Version: 05/11/2020
Date Data Arrived at EDR: 05/12/2020
Date Made Active in Reports: 07/27/2020
Number of Days to Update: 76

Source: Kings County Department of Public Health
Telephone: 559-584-1411
Last EDR Contact: 05/07/2020
Next Scheduled EDR Contact: 08/31/2020
Data Release Frequency: Varies

LAKE COUNTY:

CUPA LAKE: CUPA Facility List Cupa facility list

Date of Government Version: 04/20/2020
Date Data Arrived at EDR: 04/28/2020
Date Made Active in Reports: 07/14/2020
Number of Days to Update: 77

Source: Lake County Environmental Health
Telephone: 707-263-1164
Last EDR Contact: 07/08/2020
Next Scheduled EDR Contact: 10/26/2020
Data Release Frequency: Varies

LASSEN COUNTY:

GOVERNMENT RECORDS SEARCHED / DATA CURRENCY TRACKING

CUPA LASSEN: CUPA Facility List Cupa facility list

Date of Government Version: 01/30/2020
Date Data Arrived at EDR: 01/31/2020
Date Made Active in Reports: 04/09/2020
Number of Days to Update: 69

Source: Lassen County Environmental Health
Telephone: 530-251-8528
Last EDR Contact: 08/05/2020
Next Scheduled EDR Contact: 11/02/2020
Data Release Frequency: Varies

LOS ANGELES COUNTY:

AOCONCERN: Key Areas of Concerns in Los Angeles County

San Gabriel Valley areas where VOC contamination is at or above the MCL as designated by region 9 EPA office. Date of Government Version: 3/30/2009 Exide Site area is a cleanup plan of lead-impacted soil surrounding the former Exide Facility as designated by the DTSC. Date of Government Version: 7/17/2017

Date of Government Version: 03/30/2009
Date Data Arrived at EDR: 03/31/2009
Date Made Active in Reports: 10/23/2009
Number of Days to Update: 206

Source: N/A
Telephone: N/A
Last EDR Contact: 06/10/2020
Next Scheduled EDR Contact: 09/28/2020
Data Release Frequency: No Update Planned

HMS LOS ANGELES: HMS: Street Number List

Industrial Waste and Underground Storage Tank Sites.

Date of Government Version: 03/26/2020
Date Data Arrived at EDR: 03/26/2020
Date Made Active in Reports: 06/15/2020
Number of Days to Update: 81

Source: Department of Public Works
Telephone: 626-458-3517
Last EDR Contact: 06/30/2020
Next Scheduled EDR Contact: 10/19/2020
Data Release Frequency: Semi-Annually

LF LOS ANGELES: List of Solid Waste Facilities

Solid Waste Facilities in Los Angeles County.

Date of Government Version: 04/13/2020
Date Data Arrived at EDR: 04/14/2020
Date Made Active in Reports: 07/01/2020
Number of Days to Update: 78

Source: La County Department of Public Works
Telephone: 818-458-5185
Last EDR Contact: 07/13/2020
Next Scheduled EDR Contact: 10/26/2020
Data Release Frequency: Varies

LF LOS ANGELES CITY: City of Los Angeles Landfills

Landfills owned and maintained by the City of Los Angeles.

Date of Government Version: 01/01/2019
Date Data Arrived at EDR: 01/15/2019
Date Made Active in Reports: 03/07/2019
Number of Days to Update: 51

Source: Engineering & Construction Division
Telephone: 213-473-7869
Last EDR Contact: 07/08/2020
Next Scheduled EDR Contact: 10/26/2020
Data Release Frequency: Varies

LOS ANGELES AST: Active & Inactive AST Inventory

A listing of active & inactive above ground petroleum storage tank site locations, located in the City of Los Angeles.

Date of Government Version: 06/01/2019
Date Data Arrived at EDR: 06/25/2019
Date Made Active in Reports: 08/22/2019
Number of Days to Update: 58

Source: Los Angeles Fire Department
Telephone: 213-978-3800
Last EDR Contact: 06/25/2020
Next Scheduled EDR Contact: 10/05/2020
Data Release Frequency: Varies

GOVERNMENT RECORDS SEARCHED / DATA CURRENCY TRACKING

LOS ANGELES CO LF METHANE: Methane Producing Landfills

This data was created on April 30, 2012 to represent known disposal sites in Los Angeles County that may produce and emanate methane gas. The shapefile contains disposal sites within Los Angeles County that once accepted degradable refuse material. Information used to create this data was extracted from a landfill survey performed by County Engineers (Major Waste System Map, 1973) as well as historical records from CalRecycle, Regional Water Quality Control Board, and Los Angeles County Department of Public Health

Date of Government Version: 04/30/2012	Source: Los Angeles County Department of Public Works
Date Data Arrived at EDR: 04/17/2019	Telephone: 626-458-6973
Date Made Active in Reports: 05/29/2019	Last EDR Contact: 07/13/2020
Number of Days to Update: 42	Next Scheduled EDR Contact: 10/26/2020
	Data Release Frequency: No Update Planned

LOS ANGELES HM: Active & Inactive Hazardous Materials Inventory

A listing of active & inactive hazardous materials facility locations, located in the City of Los Angeles.

Date of Government Version: 06/01/2019	Source: Los Angeles Fire Department
Date Data Arrived at EDR: 06/25/2019	Telephone: 213-978-3800
Date Made Active in Reports: 08/22/2019	Last EDR Contact: 06/25/2020
Number of Days to Update: 58	Next Scheduled EDR Contact: 10/05/2020
	Data Release Frequency: Varies

LOS ANGELES UST: Active & Inactive UST Inventory

A listing of active & inactive underground storage tank site locations and underground storage tank historical sites, located in the City of Los Angeles.

Date of Government Version: 06/01/2019	Source: Los Angeles Fire Department
Date Data Arrived at EDR: 06/25/2019	Telephone: 213-978-3800
Date Made Active in Reports: 08/22/2019	Last EDR Contact: 06/25/2020
Number of Days to Update: 58	Next Scheduled EDR Contact: 10/05/2020
	Data Release Frequency: Varies

SITE MIT LOS ANGELES: Site Mitigation List

Industrial sites that have had some sort of spill or complaint.

Date of Government Version: 03/25/2020	Source: Community Health Services
Date Data Arrived at EDR: 04/14/2020	Telephone: 323-890-7806
Date Made Active in Reports: 07/01/2020	Last EDR Contact: 07/17/2020
Number of Days to Update: 78	Next Scheduled EDR Contact: 10/26/2020
	Data Release Frequency: Annually

UST EL SEGUNDO: City of El Segundo Underground Storage Tank

Underground storage tank sites located in El Segundo city.

Date of Government Version: 01/21/2017	Source: City of El Segundo Fire Department
Date Data Arrived at EDR: 04/19/2017	Telephone: 310-524-2236
Date Made Active in Reports: 05/10/2017	Last EDR Contact: 07/08/2020
Number of Days to Update: 21	Next Scheduled EDR Contact: 10/26/2020
	Data Release Frequency: No Update Planned

UST LONG BEACH: City of Long Beach Underground Storage Tank

Underground storage tank sites located in the city of Long Beach.

Date of Government Version: 04/22/2019	Source: City of Long Beach Fire Department
Date Data Arrived at EDR: 04/23/2019	Telephone: 562-570-2563
Date Made Active in Reports: 06/27/2019	Last EDR Contact: 07/14/2020
Number of Days to Update: 65	Next Scheduled EDR Contact: 11/02/2020
	Data Release Frequency: Varies

GOVERNMENT RECORDS SEARCHED / DATA CURRENCY TRACKING

UST TORRANCE: City of Torrance Underground Storage Tank
Underground storage tank sites located in the city of Torrance.

Date of Government Version: 06/27/2019	Source: City of Torrance Fire Department
Date Data Arrived at EDR: 07/30/2019	Telephone: 310-618-2973
Date Made Active in Reports: 10/02/2019	Last EDR Contact: 07/14/2020
Number of Days to Update: 64	Next Scheduled EDR Contact: 11/02/2020
	Data Release Frequency: Semi-Annually

MADERA COUNTY:

CUPA MADERA: CUPA Facility List

A listing of sites included in the county's Certified Unified Program Agency database. California's Secretary for Environmental Protection established the unified hazardous materials and hazardous waste regulatory program as required by chapter 6.11 of the California Health and Safety Code. The Unified Program consolidates the administration, permits, inspections, and enforcement activities.

Date of Government Version: 02/24/2020	Source: Madera County Environmental Health
Date Data Arrived at EDR: 02/25/2020	Telephone: 559-675-7823
Date Made Active in Reports: 05/07/2020	Last EDR Contact: 05/07/2020
Number of Days to Update: 72	Next Scheduled EDR Contact: 08/31/2020
	Data Release Frequency: Varies

MARIN COUNTY:

UST MARIN: Underground Storage Tank Sites
Currently permitted USTs in Marin County.

Date of Government Version: 09/26/2018	Source: Public Works Department Waste Management
Date Data Arrived at EDR: 10/04/2018	Telephone: 415-473-6647
Date Made Active in Reports: 11/02/2018	Last EDR Contact: 06/24/2020
Number of Days to Update: 29	Next Scheduled EDR Contact: 10/12/2020
	Data Release Frequency: Semi-Annually

MERCED COUNTY:

CUPA MERCED: CUPA Facility List
CUPA facility list.

Date of Government Version: 07/28/2020	Source: Merced County Environmental Health
Date Data Arrived at EDR: 07/30/2020	Telephone: 209-381-1094
Date Made Active in Reports: 07/31/2020	Last EDR Contact: 07/24/2020
Number of Days to Update: 1	Next Scheduled EDR Contact: 11/16/2020
	Data Release Frequency: Varies

MONO COUNTY:

CUPA MONO: CUPA Facility List
CUPA Facility List

Date of Government Version: 02/21/2020	Source: Mono County Health Department
Date Data Arrived at EDR: 03/05/2020	Telephone: 760-932-5580
Date Made Active in Reports: 05/13/2020	Last EDR Contact: 05/15/2020
Number of Days to Update: 69	Next Scheduled EDR Contact: 09/07/2020
	Data Release Frequency: Varies

MONTEREY COUNTY:

GOVERNMENT RECORDS SEARCHED / DATA CURRENCY TRACKING

CUPA MONTEREY: CUPA Facility Listing

CUPA Program listing from the Environmental Health Division.

Date of Government Version: 07/13/2020
Date Data Arrived at EDR: 07/15/2020
Date Made Active in Reports: 07/31/2020
Number of Days to Update: 16

Source: Monterey County Health Department
Telephone: 831-796-1297
Last EDR Contact: 07/08/2020
Next Scheduled EDR Contact: 10/12/2020
Data Release Frequency: Varies

NAPA COUNTY:

LUST NAPA: Sites With Reported Contamination

A listing of leaking underground storage tank sites located in Napa county.

Date of Government Version: 01/09/2017
Date Data Arrived at EDR: 01/11/2017
Date Made Active in Reports: 03/02/2017
Number of Days to Update: 50

Source: Napa County Department of Environmental Management
Telephone: 707-253-4269
Last EDR Contact: 05/15/2020
Next Scheduled EDR Contact: 09/07/2020
Data Release Frequency: No Update Planned

UST NAPA: Closed and Operating Underground Storage Tank Sites

Underground storage tank sites located in Napa county.

Date of Government Version: 09/05/2019
Date Data Arrived at EDR: 09/09/2019
Date Made Active in Reports: 10/31/2019
Number of Days to Update: 52

Source: Napa County Department of Environmental Management
Telephone: 707-253-4269
Last EDR Contact: 05/15/2020
Next Scheduled EDR Contact: 09/07/2020
Data Release Frequency: No Update Planned

NEVADA COUNTY:

CUPA NEVADA: CUPA Facility List

CUPA facility list.

Date of Government Version: 05/06/2020
Date Data Arrived at EDR: 05/07/2020
Date Made Active in Reports: 07/24/2020
Number of Days to Update: 78

Source: Community Development Agency
Telephone: 530-265-1467
Last EDR Contact: 07/21/2020
Next Scheduled EDR Contact: 11/09/2020
Data Release Frequency: Varies

ORANGE COUNTY:

IND_SITE ORANGE: List of Industrial Site Cleanups

Petroleum and non-petroleum spills.

Date of Government Version: 05/01/2020
Date Data Arrived at EDR: 05/08/2020
Date Made Active in Reports: 07/24/2020
Number of Days to Update: 77

Source: Health Care Agency
Telephone: 714-834-3446
Last EDR Contact: 07/31/2020
Next Scheduled EDR Contact: 11/16/2020
Data Release Frequency: Annually

LUST ORANGE: List of Underground Storage Tank Cleanups

Orange County Underground Storage Tank Cleanups (LUST).

Date of Government Version: 05/01/2020
Date Data Arrived at EDR: 05/08/2020
Date Made Active in Reports: 07/24/2020
Number of Days to Update: 77

Source: Health Care Agency
Telephone: 714-834-3446
Last EDR Contact: 07/31/2020
Next Scheduled EDR Contact: 11/16/2020
Data Release Frequency: Quarterly

GOVERNMENT RECORDS SEARCHED / DATA CURRENCY TRACKING

UST ORANGE: List of Underground Storage Tank Facilities

Orange County Underground Storage Tank Facilities (UST).

Date of Government Version: 05/01/2020
Date Data Arrived at EDR: 05/05/2020
Date Made Active in Reports: 07/17/2020
Number of Days to Update: 73

Source: Health Care Agency
Telephone: 714-834-3446
Last EDR Contact: 08/03/2020
Next Scheduled EDR Contact: 11/16/2020
Data Release Frequency: Quarterly

PLACER COUNTY:

MS PLACER: Master List of Facilities

List includes aboveground tanks, underground tanks and cleanup sites.

Date of Government Version: 03/02/2020
Date Data Arrived at EDR: 03/03/2020
Date Made Active in Reports: 05/13/2020
Number of Days to Update: 71

Source: Placer County Health and Human Services
Telephone: 530-745-2363
Last EDR Contact: 05/27/2020
Next Scheduled EDR Contact: 09/14/2020
Data Release Frequency: Semi-Annually

PLUMAS COUNTY:

CUPA PLUMAS: CUPA Facility List

Plumas County CUPA Program facilities.

Date of Government Version: 03/31/2019
Date Data Arrived at EDR: 04/23/2019
Date Made Active in Reports: 06/26/2019
Number of Days to Update: 64

Source: Plumas County Environmental Health
Telephone: 530-283-6355
Last EDR Contact: 07/14/2020
Next Scheduled EDR Contact: 11/02/2020
Data Release Frequency: Varies

RIVERSIDE COUNTY:

LUST RIVERSIDE: Listing of Underground Tank Cleanup Sites

Riverside County Underground Storage Tank Cleanup Sites (LUST).

Date of Government Version: 03/10/2020
Date Data Arrived at EDR: 03/11/2020
Date Made Active in Reports: 05/20/2020
Number of Days to Update: 70

Source: Department of Environmental Health
Telephone: 951-358-5055
Last EDR Contact: 02/10/2020
Next Scheduled EDR Contact: 09/28/2020
Data Release Frequency: Quarterly

UST RIVERSIDE: Underground Storage Tank Tank List

Underground storage tank sites located in Riverside county.

Date of Government Version: 03/10/2020
Date Data Arrived at EDR: 03/11/2020
Date Made Active in Reports: 05/20/2020
Number of Days to Update: 70

Source: Department of Environmental Health
Telephone: 951-358-5055
Last EDR Contact: 06/10/2020
Next Scheduled EDR Contact: 09/28/2020
Data Release Frequency: Quarterly

SACRAMENTO COUNTY:

CS SACRAMENTO: Toxic Site Clean-Up List

List of sites where unauthorized releases of potentially hazardous materials have occurred.

GOVERNMENT RECORDS SEARCHED / DATA CURRENCY TRACKING

Date of Government Version: 02/18/2020
Date Data Arrived at EDR: 03/31/2020
Date Made Active in Reports: 06/15/2020
Number of Days to Update: 76

Source: Sacramento County Environmental Management
Telephone: 916-875-8406
Last EDR Contact: 07/02/2020
Next Scheduled EDR Contact: 10/12/2020
Data Release Frequency: Quarterly

ML SACRAMENTO: Master Hazardous Materials Facility List

Any business that has hazardous materials on site - hazardous material storage sites, underground storage tanks, waste generators.

Date of Government Version: 02/24/2020
Date Data Arrived at EDR: 03/31/2020
Date Made Active in Reports: 06/17/2020
Number of Days to Update: 78

Source: Sacramento County Environmental Management
Telephone: 916-875-8406
Last EDR Contact: 07/02/2020
Next Scheduled EDR Contact: 10/12/2020
Data Release Frequency: Quarterly

SAN BENITO COUNTY:

CUPA SAN BENITO: CUPA Facility List

Cupa facility list

Date of Government Version: 04/24/2020
Date Data Arrived at EDR: 04/28/2020
Date Made Active in Reports: 07/13/2020
Number of Days to Update: 76

Source: San Benito County Environmental Health
Telephone: N/A
Last EDR Contact: 07/28/2020
Next Scheduled EDR Contact: 11/16/2020
Data Release Frequency: Varies

SAN BERNARDINO COUNTY:

PERMITS SAN BERNARDINO: Hazardous Material Permits

This listing includes underground storage tanks, medical waste handlers/generators, hazardous materials handlers, hazardous waste generators, and waste oil generators/handlers.

Date of Government Version: 02/25/2020
Date Data Arrived at EDR: 02/26/2020
Date Made Active in Reports: 05/07/2020
Number of Days to Update: 71

Source: San Bernardino County Fire Department Hazardous Materials Division
Telephone: 909-387-3041
Last EDR Contact: 07/28/2020
Next Scheduled EDR Contact: 11/16/2020
Data Release Frequency: Quarterly

SAN DIEGO COUNTY:

HMMD SAN DIEGO: Hazardous Materials Management Division Database

The database includes: HE58 - This report contains the business name, site address, business phone number, establishment 'H' permit number, type of permit, and the business status. HE17 - In addition to providing the same information provided in the HE58 listing, HE17 provides inspection dates, violations received by the establishment, hazardous waste generated, the quantity, method of storage, treatment/disposal of waste and the hauler, and information on underground storage tanks. Unauthorized Release List - Includes a summary of environmental contamination cases in San Diego County (underground tank cases, non-tank cases, groundwater contamination, and soil contamination are included.)

Date of Government Version: 03/02/2020
Date Data Arrived at EDR: 03/03/2020
Date Made Active in Reports: 05/13/2020
Number of Days to Update: 71

Source: Hazardous Materials Management Division
Telephone: 619-338-2268
Last EDR Contact: 06/02/2020
Next Scheduled EDR Contact: 09/14/2020
Data Release Frequency: Quarterly

GOVERNMENT RECORDS SEARCHED / DATA CURRENCY TRACKING

LF SAN DIEGO: Solid Waste Facilities

San Diego County Solid Waste Facilities.

Date of Government Version: 04/18/2018
Date Data Arrived at EDR: 04/24/2018
Date Made Active in Reports: 06/19/2018
Number of Days to Update: 56

Source: Department of Health Services
Telephone: 619-338-2209
Last EDR Contact: 07/14/2020
Next Scheduled EDR Contact: 11/02/2020
Data Release Frequency: Varies

SAN DIEGO CO LOP: Local Oversight Program Listing

A listing of all LOP release sites that are or were under the County of San Diego's jurisdiction. Included are closed or transferred cases, open cases, and cases that did not have a case type indicated. The cases without a case type are mostly complaints; however, some of them could be LOP cases.

Date of Government Version: 04/09/2020
Date Data Arrived at EDR: 04/10/2020
Date Made Active in Reports: 06/26/2020
Number of Days to Update: 77

Source: Department of Environmental Health
Telephone: 858-505-6874
Last EDR Contact: 07/14/2020
Next Scheduled EDR Contact: 11/02/2020
Data Release Frequency: Varies

SAN DIEGO CO SAM: Environmental Case Listing

The listing contains all underground tank release cases and projects pertaining to properties contaminated with hazardous substances that are actively under review by the Site Assessment and Mitigation Program.

Date of Government Version: 03/23/2010
Date Data Arrived at EDR: 06/15/2010
Date Made Active in Reports: 07/09/2010
Number of Days to Update: 24

Source: San Diego County Department of Environmental Health
Telephone: 619-338-2371
Last EDR Contact: 05/27/2020
Next Scheduled EDR Contact: 09/14/2020
Data Release Frequency: No Update Planned

SAN FRANCISCO COUNTY:

LUST SAN FRANCISCO: Local Oversight Facilities

A listing of leaking underground storage tank sites located in San Francisco county.

Date of Government Version: 09/19/2008
Date Data Arrived at EDR: 09/19/2008
Date Made Active in Reports: 09/29/2008
Number of Days to Update: 10

Source: Department Of Public Health San Francisco County
Telephone: 415-252-3920
Last EDR Contact: 07/28/2020
Next Scheduled EDR Contact: 11/16/2020
Data Release Frequency: No Update Planned

UST SAN FRANCISCO: Underground Storage Tank Information

Underground storage tank sites located in San Francisco county.

Date of Government Version: 05/04/2020
Date Data Arrived at EDR: 05/06/2020
Date Made Active in Reports: 07/17/2020
Number of Days to Update: 72

Source: Department of Public Health
Telephone: 415-252-3920
Last EDR Contact: 07/28/2020
Next Scheduled EDR Contact: 11/16/2020
Data Release Frequency: Quarterly

SAN JOAQUIN COUNTY:

UST SAN JOAQUIN: San Joaquin Co. UST

A listing of underground storage tank locations in San Joaquin county.

Date of Government Version: 06/22/2018
Date Data Arrived at EDR: 06/26/2018
Date Made Active in Reports: 07/11/2018
Number of Days to Update: 15

Source: Environmental Health Department
Telephone: N/A
Last EDR Contact: 06/10/2020
Next Scheduled EDR Contact: 09/28/2020
Data Release Frequency: Semi-Annually

SAN LUIS OBISPO COUNTY:

GOVERNMENT RECORDS SEARCHED / DATA CURRENCY TRACKING

CUPA SAN LUIS OBISPO: CUPA Facility List Cupa Facility List.

Date of Government Version: 05/08/2020
Date Data Arrived at EDR: 05/08/2020
Date Made Active in Reports: 08/03/2020
Number of Days to Update: 87

Source: San Luis Obispo County Public Health Department
Telephone: 805-781-5596
Last EDR Contact: 05/07/2020
Next Scheduled EDR Contact: 08/31/2020
Data Release Frequency: Varies

SAN MATEO COUNTY:

BI SAN MATEO: Business Inventory

List includes Hazardous Materials Business Plan, hazardous waste generators, and underground storage tanks.

Date of Government Version: 02/20/2020
Date Data Arrived at EDR: 02/20/2020
Date Made Active in Reports: 04/24/2020
Number of Days to Update: 64

Source: San Mateo County Environmental Health Services Division
Telephone: 650-363-1921
Last EDR Contact: 06/12/2020
Next Scheduled EDR Contact: 09/21/2020
Data Release Frequency: Annually

LUST SAN MATEO: Fuel Leak List

A listing of leaking underground storage tank sites located in San Mateo county.

Date of Government Version: 03/29/2019
Date Data Arrived at EDR: 03/29/2019
Date Made Active in Reports: 05/29/2019
Number of Days to Update: 61

Source: San Mateo County Environmental Health Services Division
Telephone: 650-363-1921
Last EDR Contact: 06/03/2020
Next Scheduled EDR Contact: 09/21/2020
Data Release Frequency: Semi-Annually

SANTA BARBARA COUNTY:

CUPA SANTA BARBARA: CUPA Facility Listing

CUPA Program Listing from the Environmental Health Services division.

Date of Government Version: 09/08/2011
Date Data Arrived at EDR: 09/09/2011
Date Made Active in Reports: 10/07/2011
Number of Days to Update: 28

Source: Santa Barbara County Public Health Department
Telephone: 805-686-8167
Last EDR Contact: 05/07/2020
Next Scheduled EDR Contact: 08/31/2020
Data Release Frequency: No Update Planned

SANTA CLARA COUNTY:

CUPA SANTA CLARA: Cupa Facility List

Cupa facility list

Date of Government Version: 05/08/2020
Date Data Arrived at EDR: 05/12/2020
Date Made Active in Reports: 07/27/2020
Number of Days to Update: 76

Source: Department of Environmental Health
Telephone: 408-918-1973
Last EDR Contact: 05/07/2020
Next Scheduled EDR Contact: 08/31/2020
Data Release Frequency: Varies

HIST LUST SANTA CLARA: HIST LUST - Fuel Leak Site Activity Report

A listing of open and closed leaking underground storage tanks. This listing is no longer updated by the county. Leaking underground storage tanks are now handled by the Department of Environmental Health.

Date of Government Version: 03/29/2005
Date Data Arrived at EDR: 03/30/2005
Date Made Active in Reports: 04/21/2005
Number of Days to Update: 22

Source: Santa Clara Valley Water District
Telephone: 408-265-2600
Last EDR Contact: 03/23/2009
Next Scheduled EDR Contact: 06/22/2009
Data Release Frequency: No Update Planned

GOVERNMENT RECORDS SEARCHED / DATA CURRENCY TRACKING

LUST SANTA CLARA: LOP Listing

A listing of leaking underground storage tanks located in Santa Clara county.

Date of Government Version: 03/03/2014
Date Data Arrived at EDR: 03/05/2014
Date Made Active in Reports: 03/18/2014
Number of Days to Update: 13

Source: Department of Environmental Health
Telephone: 408-918-3417
Last EDR Contact: 05/15/2020
Next Scheduled EDR Contact: 09/07/2020
Data Release Frequency: No Update Planned

SAN JOSE HAZMAT: Hazardous Material Facilities

Hazardous material facilities, including underground storage tank sites.

Date of Government Version: 04/22/2020
Date Data Arrived at EDR: 04/24/2020
Date Made Active in Reports: 05/07/2020
Number of Days to Update: 13

Source: City of San Jose Fire Department
Telephone: 408-535-7694
Last EDR Contact: 07/28/2020
Next Scheduled EDR Contact: 11/16/2020
Data Release Frequency: Annually

SANTA CRUZ COUNTY:

CUPA SANTA CRUZ: CUPA Facility List

CUPA facility listing.

Date of Government Version: 01/21/2017
Date Data Arrived at EDR: 02/22/2017
Date Made Active in Reports: 05/23/2017
Number of Days to Update: 90

Source: Santa Cruz County Environmental Health
Telephone: 831-464-2761
Last EDR Contact: 05/07/2020
Next Scheduled EDR Contact: 08/31/2020
Data Release Frequency: Varies

SHASTA COUNTY:

CUPA SHASTA: CUPA Facility List

Cupa Facility List.

Date of Government Version: 06/15/2017
Date Data Arrived at EDR: 06/19/2017
Date Made Active in Reports: 08/09/2017
Number of Days to Update: 51

Source: Shasta County Department of Resource Management
Telephone: 530-225-5789
Last EDR Contact: 05/07/2020
Next Scheduled EDR Contact: 08/31/2020
Data Release Frequency: Varies

SOLANO COUNTY:

LUST SOLANO: Leaking Underground Storage Tanks

A listing of leaking underground storage tank sites located in Solano county.

Date of Government Version: 06/04/2019
Date Data Arrived at EDR: 06/06/2019
Date Made Active in Reports: 08/13/2019
Number of Days to Update: 68

Source: Solano County Department of Environmental Management
Telephone: 707-784-6770
Last EDR Contact: 05/26/2020
Next Scheduled EDR Contact: 09/13/2020
Data Release Frequency: Quarterly

UST SOLANO: Underground Storage Tanks

Underground storage tank sites located in Solano county.

Date of Government Version: 03/02/2020
Date Data Arrived at EDR: 03/04/2020
Date Made Active in Reports: 05/14/2020
Number of Days to Update: 71

Source: Solano County Department of Environmental Management
Telephone: 707-784-6770
Last EDR Contact: 06/23/2020
Next Scheduled EDR Contact: 09/14/2020
Data Release Frequency: Quarterly

SONOMA COUNTY:

GOVERNMENT RECORDS SEARCHED / DATA CURRENCY TRACKING

CUPA SONOMA: Cupa Facility List Cupa Facility list

Date of Government Version: 02/25/2020
Date Data Arrived at EDR: 02/26/2020
Date Made Active in Reports: 03/11/2020
Number of Days to Update: 14

Source: County of Sonoma Fire & Emergency Services Department
Telephone: 707-565-1174
Last EDR Contact: 06/30/2020
Next Scheduled EDR Contact: 10/05/2020
Data Release Frequency: Varies

LUST SONOMA: Leaking Underground Storage Tank Sites

A listing of leaking underground storage tank sites located in Sonoma county.

Date of Government Version: 04/03/2020
Date Data Arrived at EDR: 04/08/2020
Date Made Active in Reports: 06/26/2020
Number of Days to Update: 79

Source: Department of Health Services
Telephone: 707-565-6565
Last EDR Contact: 06/17/2020
Next Scheduled EDR Contact: 10/05/2020
Data Release Frequency: Quarterly

STANISLAUS COUNTY:

CUPA STANISLAUS: CUPA Facility List Cupa facility list

Date of Government Version: 02/04/2020
Date Data Arrived at EDR: 02/05/2020
Date Made Active in Reports: 04/15/2020
Number of Days to Update: 70

Source: Stanislaus County Department of Environmental Protection
Telephone: 209-525-6751
Last EDR Contact: 07/06/2020
Next Scheduled EDR Contact: 10/26/2020
Data Release Frequency: Varies

SUTTER COUNTY:

UST SUTTER: Underground Storage Tanks

Underground storage tank sites located in Sutter county.

Date of Government Version: 01/23/2020
Date Data Arrived at EDR: 03/03/2020
Date Made Active in Reports: 05/08/2020
Number of Days to Update: 66

Source: Sutter County Environmental Health Services
Telephone: 530-822-7500
Last EDR Contact: 05/27/2020
Next Scheduled EDR Contact: 09/14/2020
Data Release Frequency: Semi-Annually

TEHAMA COUNTY:

CUPA TEHAMA: CUPA Facility List Cupa facilities

Date of Government Version: 05/18/2020
Date Data Arrived at EDR: 05/19/2020
Date Made Active in Reports: 07/31/2020
Number of Days to Update: 73

Source: Tehama County Department of Environmental Health
Telephone: 530-527-8020
Last EDR Contact: 07/28/2020
Next Scheduled EDR Contact: 11/16/2020
Data Release Frequency: Varies

TRINITY COUNTY:

CUPA TRINITY: CUPA Facility List Cupa facility list

GOVERNMENT RECORDS SEARCHED / DATA CURRENCY TRACKING

Date of Government Version: 04/09/2020
Date Data Arrived at EDR: 04/10/2020
Date Made Active in Reports: 07/01/2020
Number of Days to Update: 82

Source: Department of Toxic Substances Control
Telephone: 760-352-0381
Last EDR Contact: 07/14/2020
Next Scheduled EDR Contact: 11/02/2020
Data Release Frequency: Varies

TULARE COUNTY:

CUPA TULARE: CUPA Facility List Cupa program facilities

Date of Government Version: 05/14/2020
Date Data Arrived at EDR: 05/15/2020
Date Made Active in Reports: 07/27/2020
Number of Days to Update: 73

Source: Tulare County Environmental Health Services Division
Telephone: 559-624-7400
Last EDR Contact: 08/06/2020
Next Scheduled EDR Contact: 11/16/2020
Data Release Frequency: Varies

TUOLUMNE COUNTY:

CUPA TUOLUMNE: CUPA Facility List Cupa facility list

Date of Government Version: 04/23/2018
Date Data Arrived at EDR: 04/25/2018
Date Made Active in Reports: 06/25/2018
Number of Days to Update: 61

Source: Divison of Environmental Health
Telephone: 209-533-5633
Last EDR Contact: 07/14/2020
Next Scheduled EDR Contact: 11/02/2020
Data Release Frequency: Varies

VENTURA COUNTY:

BWT VENTURA: Business Plan, Hazardous Waste Producers, and Operating Underground Tanks

The BWT list indicates by site address whether the Environmental Health Division has Business Plan (B), Waste Producer (W), and/or Underground Tank (T) information.

Date of Government Version: 03/26/2020
Date Data Arrived at EDR: 04/23/2020
Date Made Active in Reports: 07/09/2020
Number of Days to Update: 77

Source: Ventura County Environmental Health Division
Telephone: 805-654-2813
Last EDR Contact: 07/20/2020
Next Scheduled EDR Contact: 11/02/2020
Data Release Frequency: Quarterly

LF VENTURA: Inventory of Illegal Abandoned and Inactive Sites

Ventura County Inventory of Closed, Illegal Abandoned, and Inactive Sites.

Date of Government Version: 12/01/2011
Date Data Arrived at EDR: 12/01/2011
Date Made Active in Reports: 01/19/2012
Number of Days to Update: 49

Source: Environmental Health Division
Telephone: 805-654-2813
Last EDR Contact: 06/24/2020
Next Scheduled EDR Contact: 10/12/2020
Data Release Frequency: No Update Planned

LUST VENTURA: Listing of Underground Tank Cleanup Sites

Ventura County Underground Storage Tank Cleanup Sites (LUST).

Date of Government Version: 05/29/2008
Date Data Arrived at EDR: 06/24/2008
Date Made Active in Reports: 07/31/2008
Number of Days to Update: 37

Source: Environmental Health Division
Telephone: 805-654-2813
Last EDR Contact: 08/04/2020
Next Scheduled EDR Contact: 11/23/2020
Data Release Frequency: No Update Planned

GOVERNMENT RECORDS SEARCHED / DATA CURRENCY TRACKING

MED WASTE VENTURA: Medical Waste Program List

To protect public health and safety and the environment from potential exposure to disease causing agents, the Environmental Health Division Medical Waste Program regulates the generation, handling, storage, treatment and disposal of medical waste throughout the County.

Date of Government Version: 03/26/2020	Source: Ventura County Resource Management Agency
Date Data Arrived at EDR: 04/23/2020	Telephone: 805-654-2813
Date Made Active in Reports: 07/09/2020	Last EDR Contact: 07/20/2020
Number of Days to Update: 77	Next Scheduled EDR Contact: 11/02/2020
	Data Release Frequency: Quarterly

UST VENTURA: Underground Tank Closed Sites List

Ventura County Operating Underground Storage Tank Sites (UST)/Underground Tank Closed Sites List.

Date of Government Version: 01/27/2020	Source: Environmental Health Division
Date Data Arrived at EDR: 03/10/2020	Telephone: 805-654-2813
Date Made Active in Reports: 05/20/2020	Last EDR Contact: 06/09/2020
Number of Days to Update: 71	Next Scheduled EDR Contact: 09/21/2020
	Data Release Frequency: Quarterly

YOLO COUNTY:

UST YOLO: Underground Storage Tank Comprehensive Facility Report

Underground storage tank sites located in Yolo county.

Date of Government Version: 03/23/2020	Source: Yolo County Department of Health
Date Data Arrived at EDR: 04/01/2020	Telephone: 530-666-8646
Date Made Active in Reports: 06/17/2020	Last EDR Contact: 06/24/2020
Number of Days to Update: 77	Next Scheduled EDR Contact: 10/12/2020
	Data Release Frequency: Annually

YUBA COUNTY:

CUPA YUBA: CUPA Facility List

CUPA facility listing for Yuba County.

Date of Government Version: 04/27/2020	Source: Yuba County Environmental Health Department
Date Data Arrived at EDR: 04/29/2020	Telephone: 530-749-7523
Date Made Active in Reports: 07/17/2020	Last EDR Contact: 08/04/2020
Number of Days to Update: 79	Next Scheduled EDR Contact: 11/09/2020
	Data Release Frequency: Varies

OTHER DATABASE(S)

Depending on the geographic area covered by this report, the data provided in these specialty databases may or may not be complete. For example, the existence of wetlands information data in a specific report does not mean that all wetlands in the area covered by the report are included. Moreover, the absence of any reported wetlands information does not necessarily mean that wetlands do not exist in the area covered by the report.

CT MANIFEST: Hazardous Waste Manifest Data

Facility and manifest data. Manifest is a document that lists and tracks hazardous waste from the generator through transporters to a tsd facility.

Date of Government Version: 05/12/2020	Source: Department of Energy & Environmental Protection
Date Data Arrived at EDR: 05/12/2020	Telephone: 860-424-3375
Date Made Active in Reports: 07/27/2020	Last EDR Contact: 05/12/2020
Number of Days to Update: 76	Next Scheduled EDR Contact: 08/24/2020
	Data Release Frequency: No Update Planned

GOVERNMENT RECORDS SEARCHED / DATA CURRENCY TRACKING

NJ MANIFEST: Manifest Information

Hazardous waste manifest information.

Date of Government Version: 12/31/2018
Date Data Arrived at EDR: 04/10/2019
Date Made Active in Reports: 05/16/2019
Number of Days to Update: 36

Source: Department of Environmental Protection
Telephone: N/A
Last EDR Contact: 07/09/2020
Next Scheduled EDR Contact: 10/19/2020
Data Release Frequency: Annually

NY MANIFEST: Facility and Manifest Data

Manifest is a document that lists and tracks hazardous waste from the generator through transporters to a TSD facility.

Date of Government Version: 01/01/2019
Date Data Arrived at EDR: 04/29/2020
Date Made Active in Reports: 07/10/2020
Number of Days to Update: 72

Source: Department of Environmental Conservation
Telephone: 518-402-8651
Last EDR Contact: 07/31/2020
Next Scheduled EDR Contact: 11/09/2020
Data Release Frequency: Quarterly

PA MANIFEST: Manifest Information

Hazardous waste manifest information.

Date of Government Version: 06/30/2018
Date Data Arrived at EDR: 07/19/2019
Date Made Active in Reports: 09/10/2019
Number of Days to Update: 53

Source: Department of Environmental Protection
Telephone: 717-783-8990
Last EDR Contact: 07/09/2020
Next Scheduled EDR Contact: 10/26/2020
Data Release Frequency: Annually

RI MANIFEST: Manifest information

Hazardous waste manifest information

Date of Government Version: 12/31/2018
Date Data Arrived at EDR: 10/02/2019
Date Made Active in Reports: 12/10/2019
Number of Days to Update: 69

Source: Department of Environmental Management
Telephone: 401-222-2797
Last EDR Contact: 05/14/2020
Next Scheduled EDR Contact: 08/31/2020
Data Release Frequency: Annually

WI MANIFEST: Manifest Information

Hazardous waste manifest information.

Date of Government Version: 05/31/2018
Date Data Arrived at EDR: 06/19/2019
Date Made Active in Reports: 09/03/2019
Number of Days to Update: 76

Source: Department of Natural Resources
Telephone: N/A
Last EDR Contact: 06/04/2020
Next Scheduled EDR Contact: 09/21/2020
Data Release Frequency: Annually

Oil/Gas Pipelines

Source: Endeavor Business Media

Petroleum Bundle (Crude Oil, Refined Products, Petrochemicals, Gas Liquids (LPG/NGL), and Specialty Gases (Miscellaneous)) N = Natural Gas Bundle (Natural Gas, Gas Liquids (LPG/NGL), and Specialty Gases (Miscellaneous)). This map includes information copyrighted by Endeavor Business Media. This information is provided on a best effort basis and Endeavor Business Media does not guarantee its accuracy nor warrant its fitness for any particular purpose. Such information has been reprinted with the permission of Endeavor Business Media.

Electric Power Transmission Line Data

Source: Endeavor Business Media

This map includes information copyrighted by Endeavor Business Media. This information is provided on a best effort basis and Endeavor Business Media does not guarantee its accuracy nor warrant its fitness for any particular purpose. Such information has been reprinted with the permission of Endeavor Business Media.

Sensitive Receptors: There are individuals deemed sensitive receptors due to their fragile immune systems and special sensitivity to environmental discharges. These sensitive receptors typically include the elderly, the sick, and children. While the location of all sensitive receptors cannot be determined, EDR indicates those buildings and facilities - schools, daycares, hospitals, medical centers, and nursing homes - where individuals who are sensitive receptors are likely to be located.

GOVERNMENT RECORDS SEARCHED / DATA CURRENCY TRACKING

AHA Hospitals:

Source: American Hospital Association, Inc.

Telephone: 312-280-5991

The database includes a listing of hospitals based on the American Hospital Association's annual survey of hospitals.

Medical Centers: Provider of Services Listing

Source: Centers for Medicare & Medicaid Services

Telephone: 410-786-3000

A listing of hospitals with Medicare provider number, produced by Centers of Medicare & Medicaid Services, a federal agency within the U.S. Department of Health and Human Services.

Nursing Homes

Source: National Institutes of Health

Telephone: 301-594-6248

Information on Medicare and Medicaid certified nursing homes in the United States.

Public Schools

Source: National Center for Education Statistics

Telephone: 202-502-7300

The National Center for Education Statistics' primary database on elementary and secondary public education in the United States. It is a comprehensive, annual, national statistical database of all public elementary and secondary schools and school districts, which contains data that are comparable across all states.

Private Schools

Source: National Center for Education Statistics

Telephone: 202-502-7300

The National Center for Education Statistics' primary database on private school locations in the United States.

Daycare Centers: Licensed Facilities

Source: Department of Social Services

Telephone: 916-657-4041

Flood Zone Data: This data was obtained from the Federal Emergency Management Agency (FEMA). It depicts 100-year and 500-year flood zones as defined by FEMA. It includes the National Flood Hazard Layer (NFHL) which incorporates Flood Insurance Rate Map (FIRM) data and Q3 data from FEMA in areas not covered by NFHL.

Source: FEMA

Telephone: 877-336-2627

Date of Government Version: 2003, 2015

NWI: National Wetlands Inventory. This data, available in select counties across the country, was obtained by EDR in 2002, 2005 and 2010 from the U.S. Fish and Wildlife Service.

State Wetlands Data: Wetland Inventory

Source: Department of Fish and Wildlife

Telephone: 916-445-0411

Current USGS 7.5 Minute Topographic Map

Source: U.S. Geological Survey

STREET AND ADDRESS INFORMATION

© 2015 TomTom North America, Inc. All rights reserved. This material is proprietary and the subject of copyright protection and other intellectual property rights owned by or licensed to Tele Atlas North America, Inc. The use of this material is subject to the terms of a license agreement. You will be held liable for any unauthorized copying or disclosure of this material.

GEOCHECK[®] - PHYSICAL SETTING SOURCE ADDENDUM

TARGET PROPERTY ADDRESS

HOAG HOSPITAL IRVINE
16100-16300 SAND CANYON AVENUE
IRVINE, CA 92618

TARGET PROPERTY COORDINATES

Latitude (North):	33.660878 - 33° 39' 39.16"
Longitude (West):	117.772637 - 117° 46' 21.49"
Universal Transverse Mercator:	Zone 11
UTM X (Meters):	428363.9
UTM Y (Meters):	3724630.2
Elevation:	152 ft. above sea level

USGS TOPOGRAPHIC MAP

Target Property Map:	5640942 TUSTIN, CA
Version Date:	2012

EDR's GeoCheck Physical Setting Source Addendum is provided to assist the environmental professional in forming an opinion about the impact of potential contaminant migration.

Assessment of the impact of contaminant migration generally has two principle investigative components:

1. Groundwater flow direction, and
2. Groundwater flow velocity.

Groundwater flow direction may be impacted by surface topography, hydrology, hydrogeology, characteristics of the soil, and nearby wells. Groundwater flow velocity is generally impacted by the nature of the geologic strata.

GEOCHECK® - PHYSICAL SETTING SOURCE SUMMARY

GROUNDWATER FLOW DIRECTION INFORMATION

Groundwater flow direction for a particular site is best determined by a qualified environmental professional using site-specific well data. If such data is not reasonably ascertainable, it may be necessary to rely on other sources of information, such as surface topographic information, hydrologic information, hydrogeologic data collected on nearby properties, and regional groundwater flow information (from deep aquifers).

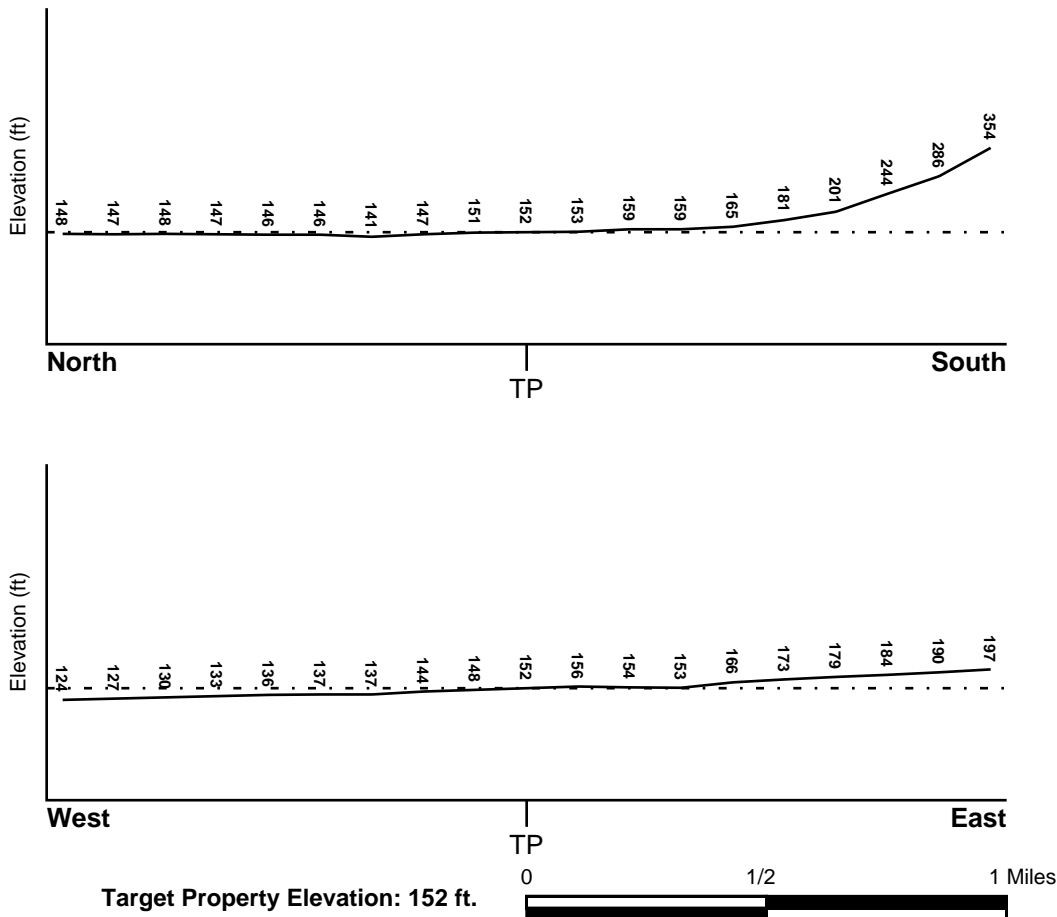
TOPOGRAPHIC INFORMATION

Surface topography may be indicative of the direction of surficial groundwater flow. This information can be used to assist the environmental professional in forming an opinion about the impact of nearby contaminated properties or, should contamination exist on the target property, what downgradient sites might be impacted.

TARGET PROPERTY TOPOGRAPHY

General Topographic Gradient: General NNW

SURROUNDING TOPOGRAPHY: ELEVATION PROFILES



Source: Topography has been determined from the USGS 7.5' Digital Elevation Model and should be evaluated on a relative (not an absolute) basis. Relative elevation information between sites of close proximity should be field verified.

GEOCHECK® - PHYSICAL SETTING SOURCE SUMMARY

HYDROLOGIC INFORMATION

Surface water can act as a hydrologic barrier to groundwater flow. Such hydrologic information can be used to assist the environmental professional in forming an opinion about the impact of nearby contaminated properties or, should contamination exist on the target property, what downgradient sites might be impacted.

Refer to the Physical Setting Source Map following this summary for hydrologic information (major waterways and bodies of water).

FEMA FLOOD ZONE

<u>Flood Plain Panel at Target Property</u>	<u>FEMA Source Type</u>
06059C0292J	FEMA FIRM Flood data
<u>Additional Panels in search area:</u>	<u>FEMA Source Type</u>
06059C0291J	FEMA FIRM Flood data
06059C0293J	FEMA FIRM Flood data
06059C0294J	FEMA FIRM Flood data

NATIONAL WETLAND INVENTORY

<u>NWI Quad at Target Property</u>	<u>NWI Electronic Data Coverage</u>
TUSTIN	YES - refer to the Overview Map and Detail Map

HYDROGEOLOGIC INFORMATION

Hydrogeologic information obtained by installation of wells on a specific site can often be an indicator of groundwater flow direction in the immediate area. Such hydrogeologic information can be used to assist the environmental professional in forming an opinion about the impact of nearby contaminated properties or, should contamination exist on the target property, what downgradient sites might be impacted.

Site-Specific Hydrogeological Data*:

Search Radius:	1.25 miles
Status:	Not found

AQUIFLOW®

Search Radius: 1.000 Mile.

EDR has developed the AQUIFLOW Information System to provide data on the general direction of groundwater flow at specific points. EDR has reviewed reports submitted by environmental professionals to regulatory authorities at select sites and has extracted the date of the report, groundwater flow direction as determined hydrogeologically, and the depth to water table.

<u>MAP ID</u>	<u>LOCATION FROM TP</u>	<u>GENERAL DIRECTION GROUNDWATER FLOW</u>
Not Reported		

GEOCHECK® - PHYSICAL SETTING SOURCE SUMMARY

GROUNDWATER FLOW VELOCITY INFORMATION

Groundwater flow velocity information for a particular site is best determined by a qualified environmental professional using site specific geologic and soil strata data. If such data are not reasonably ascertainable, it may be necessary to rely on other sources of information, including geologic age identification, rock stratigraphic unit and soil characteristics data collected on nearby properties and regional soil information. In general, contaminant plumes move more quickly through sandy-gravelly types of soils than silty-clayey types of soils.

GEOLOGIC INFORMATION IN GENERAL AREA OF TARGET PROPERTY

Geologic information can be used by the environmental professional in forming an opinion about the relative speed at which contaminant migration may be occurring.

ROCK STRATIGRAPHIC UNIT


Era: Cenozoic
System: Quaternary
Series: Quaternary
Code: Q (*decoded above as Era, System & Series*)

GEOLOGIC AGE IDENTIFICATION

Category: Stratified Sequence

Geologic Age and Rock Stratigraphic Unit Source: P.G. Schruben, R.E. Arndt and W.J. Bawiec, Geology of the Conterminous U.S. at 1:2,500,000 Scale - a digital representation of the 1974 P.B. King and H.M. Beikman Map, USGS Digital Data Series DDS - 11 (1994).

SSURGO SOIL MAP - 6146748.2s



- ★ Target Property
- ∩ SSURGO Soil
- ∩ Water



SITE NAME: Hoag Hospital Irvine
ADDRESS: 16100-16300 Sand Canyon Avenue
Irvine CA 92618
LAT/LONG: 33.660878 / 117.772637

CLIENT: LSA Associates
CONTACT: Marlene Watanabe
INQUIRY #: 6146748.2s
DATE: August 07, 2020 9:26 am

GEOCHECK® - PHYSICAL SETTING SOURCE SUMMARY

DOMINANT SOIL COMPOSITION IN GENERAL AREA OF TARGET PROPERTY

The U.S. Department of Agriculture's (USDA) Soil Conservation Service (SCS) leads the National Cooperative Soil Survey (NCSS) and is responsible for collecting, storing, maintaining and distributing soil survey information for privately owned lands in the United States. A soil map in a soil survey is a representation of soil patterns in a landscape. The following information is based on Soil Conservation Service SSURGO data.

Soil Map ID: 1

Soil Component Name: MOCHO

Soil Surface Texture: loam

Hydrologic Group: Class B - Moderate infiltration rates. Deep and moderately deep, moderately well and well drained soils with moderately coarse textures.

Soil Drainage Class: Well drained

Hydric Status: Not hydric

Corrosion Potential - Uncoated Steel: High

Depth to Bedrock Min: > 0 inches

Depth to Watertable Min: > 0 inches

Soil Layer Information							
Layer	Boundary		Soil Texture Class	Classification		Saturated hydraulic conductivity micro m/sec	Soil Reaction (pH)
	Upper	Lower		AASHTO Group	Unified Soil		
1	0 inches	31 inches	loam	Not reported	Not reported	Max: 14 Min: 4	Max: 8.4 Min: 7.9
2	31 inches	61 inches	loam	Not reported	Not reported	Max: 14 Min: 4	Max: 8.4 Min: 7.9

Soil Map ID: 2

Soil Component Name: SORRENTO

Soil Surface Texture: clay loam

Hydrologic Group: Class B - Moderate infiltration rates. Deep and moderately deep, moderately well and well drained soils with moderately coarse textures.

Soil Drainage Class: Well drained

GEOCHECK® - PHYSICAL SETTING SOURCE SUMMARY

Hydric Status: Not hydric

Corrosion Potential - Uncoated Steel: High

Depth to Bedrock Min: > 0 inches

Depth to Watertable Min: > 0 inches

Soil Layer Information							
Layer	Boundary		Soil Texture Class	Classification		Saturated hydraulic conductivity micro m/sec	Soil Reaction (pH)
	Upper	Lower		AASHTO Group	Unified Soil		
1	0 inches	11 inches	clay loam	Not reported	Not reported	Max: 14 Min: 4	Max: 8.4 Min: 7.9
2	11 inches	61 inches	silty clay loam	Not reported	Not reported	Max: 14 Min: 4	Max: 8.4 Min: 7.9
3	61 inches	72 inches	stratified loamy fine sand to silt loam	Not reported	Not reported	Max: 14 Min: 4	Max: 8.4 Min: 7.9

Soil Map ID: 3

Soil Component Name: SORRENTO

Soil Surface Texture: clay loam

Hydrologic Group: Class B - Moderate infiltration rates. Deep and moderately deep, moderately well and well drained soils with moderately coarse textures.

Soil Drainage Class: Well drained

Hydric Status: Not hydric

Corrosion Potential - Uncoated Steel: High

Depth to Bedrock Min: > 0 inches

Depth to Watertable Min: > 0 inches

Soil Layer Information							
Layer	Boundary		Soil Texture Class	Classification		Saturated hydraulic conductivity micro m/sec	Soil Reaction (pH)
	Upper	Lower		AASHTO Group	Unified Soil		
1	0 inches	11 inches	clay loam	Not reported	Not reported	Max: 14 Min: 4	Max: 8.4 Min: 7.9

GEOCHECK® - PHYSICAL SETTING SOURCE SUMMARY

Soil Layer Information							
Layer	Boundary		Soil Texture Class	Classification		Saturated hydraulic conductivity micro m/sec	Soil Reaction (pH)
	Upper	Lower		AASHTO Group	Unified Soil		
2	11 inches	61 inches	silty clay loam	Not reported	Not reported	Max: 14 Min: 4	Max: 8.4 Min: 7.9
3	61 inches	72 inches	stratified loamy fine sand to silt loam	Not reported	Not reported	Max: 14 Min: 4	Max: 8.4 Min: 7.9

Soil Map ID: 4

Soil Component Name: RIVERWASH

Soil Surface Texture: sand

Hydrologic Group: Class D - Very slow infiltration rates. Soils are clayey, have a high water table, or are shallow to an impervious layer.

Soil Drainage Class:
Hydric Status: All hydric

Corrosion Potential - Uncoated Steel: Not Reported

Depth to Bedrock Min: > 0 inches

Depth to Watertable Min: > 31 inches

Soil Layer Information							
Layer	Boundary		Soil Texture Class	Classification		Saturated hydraulic conductivity micro m/sec	Soil Reaction (pH)
	Upper	Lower		AASHTO Group	Unified Soil		
1	0 inches	5 inches	sand	Granular materials (35 pct. or less passing No. 200), Stone Fragments, Gravel and Sand.	COARSE-GRAINED SOILS, Sands, Sands with fines, Silty Sand.	Max: 141 Min: 42	Max: Min:
2	5 inches	59 inches	stratified coarse sand to sandy loam	Granular materials (35 pct. or less passing No. 200), Stone Fragments, Gravel and Sand.	COARSE-GRAINED SOILS, Sands, Sands with fines, Silty Sand.	Max: 141 Min: 42	Max: Min:

GEOCHECK® - PHYSICAL SETTING SOURCE SUMMARY

Soil Map ID: 5

Soil Component Name: BALCOM

Soil Surface Texture: clay loam

Hydrologic Group: Class B - Moderate infiltration rates. Deep and moderately deep, moderately well and well drained soils with moderately coarse textures.

Soil Drainage Class: Well drained

Hydric Status: Not hydric

Corrosion Potential - Uncoated Steel: Moderate

Depth to Bedrock Min: > 0 inches

Depth to Watertable Min: > 0 inches

Soil Layer Information							
Layer	Boundary		Soil Texture Class	Classification		Saturated hydraulic conductivity micro m/sec	Soil Reaction (pH)
	Upper	Lower		AASHTO Group	Unified Soil		
1	0 inches	33 inches	clay loam	Not reported	Not reported	Max: Min:	Max: Min:
2	33 inches	38 inches	weathered bedrock	Not reported	Not reported	Max: Min:	Max: Min:

LOCAL / REGIONAL WATER AGENCY RECORDS

EDR Local/Regional Water Agency records provide water well information to assist the environmental professional in assessing sources that may impact ground water flow direction, and in forming an opinion about the impact of contaminant migration on nearby drinking water wells.

WELL SEARCH DISTANCE INFORMATION

<u>DATABASE</u>	<u>SEARCH DISTANCE (miles)</u>
Federal USGS	1.000
Federal FRDS PWS	Nearest PWS within 1 mile
State Database	1.000

FEDERAL USGS WELL INFORMATION

<u>MAP ID</u>	<u>WELL ID</u>	<u>LOCATION FROM TP</u>

GEOCHECK® - PHYSICAL SETTING SOURCE SUMMARY

FEDERAL USGS WELL INFORMATION

<u>MAP ID</u>	<u>WELL ID</u>	<u>LOCATION FROM TP</u>
1	USGS40000136465	1/8 - 1/4 Mile North
A4	USGS40000136498	1/2 - 1 Mile NE

FEDERAL FRDS PUBLIC WATER SUPPLY SYSTEM INFORMATION

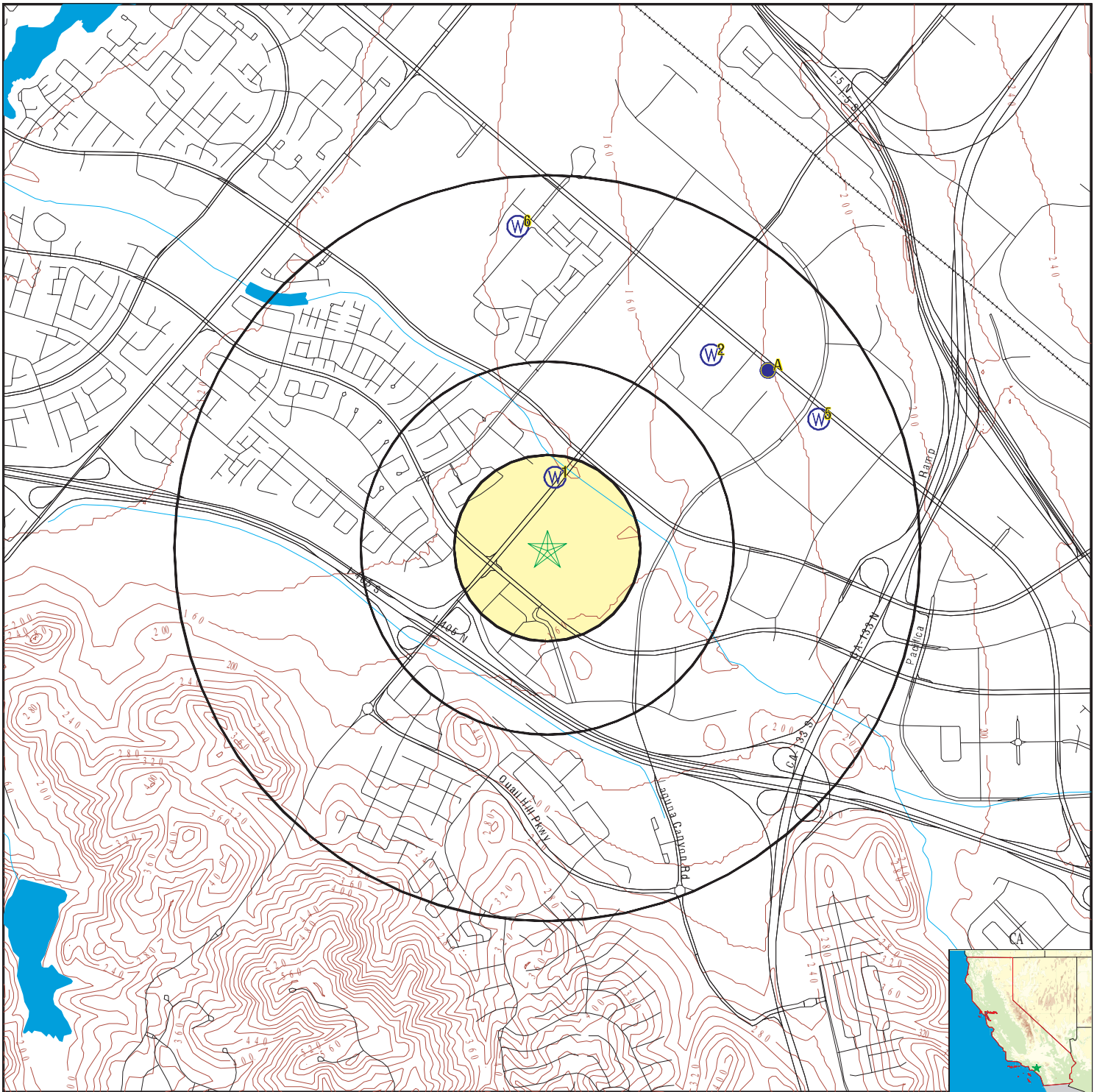
<u>MAP ID</u>	<u>WELL ID</u>	<u>LOCATION FROM TP</u>
No PWS System Found		

Note: PWS System location is not always the same as well location.

STATE DATABASE WELL INFORMATION

<u>MAP ID</u>	<u>WELL ID</u>	<u>LOCATION FROM TP</u>
2	CADWR8000004760	1/2 - 1 Mile NE
A3	CADWR8000004755	1/2 - 1 Mile NE
5	CADWR8000004745	1/2 - 1 Mile ENE
6	CADWR8000004785	1/2 - 1 Mile North

PHYSICAL SETTING SOURCE MAP - 6146748.2s



- County Boundary
- Major Roads
- Contour Lines
- Earthquake Fault Lines
- Earthquake epicenter, Richter 5 or greater
- Water Wells
- Public Water Supply Wells
- Cluster of Multiple Icons



- Groundwater Flow Direction
- Indeterminate Groundwater Flow at Location
- Groundwater Flow Varies at Location
- Closest Hydrogeological Data
- Oil, gas or related wells



SITE NAME: Hoag Hospital Irvine
 ADDRESS: 16100-16300 Sand Canyon Avenue
 Irvine CA 92618
 LAT/LONG: 33.660878 / 117.772637

CLIENT: LSA Associates
 CONTACT: Marlene Watanabe
 INQUIRY #: 6146748.2s
 DATE: August 07, 2020 9:26 am

GEOCHECK® - PHYSICAL SETTING SOURCE MAP FINDINGS

Map ID
 Direction
 Distance
 Elevation

Database EDR ID Number

1
North
1/8 - 1/4 Mile
Lower **FED USGS** **USGS40000136465**

Organization ID:	USGS-CA		
Organization Name:	USGS California Water Science Center		
Monitor Location:	006S009W12K001S	Type:	Well
Description:	Not Reported	HUC:	18070204
Drainage Area:	Not Reported	Drainage Area Units:	Not Reported
Contrib Drainage Area:	Not Reported	Contrib Drainage Area Unts:	Not Reported
Aquifer:	California Coastal Basin aquifers		
Formation Type:	Not Reported	Aquifer Type:	Not Reported
Construction Date:	Not Reported	Well Depth:	Not Reported
Well Depth Units:	Not Reported	Well Hole Depth:	134
Well Hole Depth Units:	ft		

Ground water levels,Number of Measurements:	1	Level reading date:	1977-03-02
Feet below surface:	38.50	Feet to sea level:	Not Reported
Note:	Not Reported		

2
NE
1/2 - 1 Mile
Higher **CA WELLS** **CADWR8000004760**

State Well #:	06S09W12H001S	Station ID:	27753
Well Name:	Not Reported	Well Use:	Unknown
Well Type:	Unknown	Well Depth:	0
Basin Name:	Coastal Plain Of Orange County		
Well Completion Rpt #:	Not Reported		

A3
NE
1/2 - 1 Mile
Higher **CA WELLS** **CADWR8000004755**

State Well #:	06S08W07E001S	Station ID:	28731
Well Name:	Not Reported	Well Use:	Unknown
Well Type:	Unknown	Well Depth:	0
Basin Name:	Coastal Plain Of Orange County		
Well Completion Rpt #:	Not Reported		

A4
NE
1/2 - 1 Mile
Higher **FED USGS** **USGS40000136498**

Organization ID:	USGS-CA		
Organization Name:	USGS California Water Science Center		
Monitor Location:	006S008W07E001S	Type:	Well
Description:	Not Reported	HUC:	18070204
Drainage Area:	Not Reported	Drainage Area Units:	Not Reported
Contrib Drainage Area:	Not Reported	Contrib Drainage Area Unts:	Not Reported

GEOCHECK® - PHYSICAL SETTING SOURCE MAP FINDINGS

Aquifer:	California Coastal Basin aquifers	Aquifer Type:	Not Reported
Formation Type:	Not Reported	Well Depth:	1108
Construction Date:	Not Reported	Well Hole Depth:	1525
Well Depth Units:	ft		
Well Hole Depth Units:	ft		
Ground water levels,Number of Measurements:	19	Level reading date:	1986-04-29
Feet below surface:	49.20	Feet to sea level:	Not Reported
Note:	Not Reported		
Level reading date:	1986-02-12	Feet below surface:	51.92
Feet to sea level:	Not Reported	Note:	Not Reported
Level reading date:	1985-11-05	Feet below surface:	67.00
Feet to sea level:	Not Reported	Note:	Not Reported
Level reading date:	1985-02-11	Feet below surface:	48.12
Feet to sea level:	Not Reported	Note:	Not Reported
Level reading date:	1984-05-23	Feet below surface:	84.95
Feet to sea level:	Not Reported	Note:	Not Reported
Level reading date:	1984-02-02	Feet below surface:	52.47
Feet to sea level:	Not Reported	Note:	Not Reported
Level reading date:	1983-11-04	Feet below surface:	65.35
Feet to sea level:	Not Reported	Note:	Not Reported
Level reading date:	1983-05-10	Feet below surface:	47.90
Feet to sea level:	Not Reported	Note:	Not Reported
Level reading date:	1983-02-11	Feet below surface:	50.73
Feet to sea level:	Not Reported	Note:	Not Reported
Level reading date:	1982-11-02	Feet below surface:	68.96
Feet to sea level:	Not Reported	Note:	Not Reported
Level reading date:	1982-01-28	Feet below surface:	52.35
Feet to sea level:	Not Reported	Note:	Not Reported
Level reading date:	1981-07-28	Feet below surface:	71.08
Feet to sea level:	Not Reported	Note:	Not Reported
Level reading date:	1981-02-05	Feet below surface:	58.75
Feet to sea level:	Not Reported	Note:	Not Reported
Level reading date:	1980-10-29	Feet below surface:	72.96
Feet to sea level:	Not Reported	Note:	Not Reported
Level reading date:	1980-02-12	Feet below surface:	76.12
Feet to sea level:	Not Reported	Note:	Not Reported
Level reading date:	1971-01-04	Feet below surface:	106.47
Feet to sea level:	Not Reported	Note:	Not Reported
Level reading date:	1970-10-27	Feet below surface:	124.80
Feet to sea level:	Not Reported	Note:	Not Reported
Level reading date:	1966-09-07	Feet below surface:	163.00
Feet to sea level:	Not Reported	Note:	Not Reported

GEOCHECK® - PHYSICAL SETTING SOURCE MAP FINDINGS

Level reading date:	1962-11-01	Feet below surface:	158.00
Feet to sea level:	Not Reported	Note:	Not Reported

5
ENE
1/2 - 1 Mile
Higher

CA WELLS CADWR8000004745

State Well #:	06S08W07E002S	Station ID:	5180
Well Name:	Not Reported	Well Use:	Unknown
Well Type:	Unknown	Well Depth:	0
Basin Name:	Coastal Plain Of Orange County		
Well Completion Rpt #:	Not Reported		

6
North
1/2 - 1 Mile
Lower

CA WELLS CADWR8000004785

State Well #:	06S09W01P002S	Station ID:	5888
Well Name:	Not Reported	Well Use:	Unknown
Well Type:	Unknown	Well Depth:	0
Basin Name:	Coastal Plain Of Orange County		
Well Completion Rpt #:	Not Reported		

GEOCHECK® - PHYSICAL SETTING SOURCE MAP FINDINGS RADON

AREA RADON INFORMATION

State Database: CA Radon

Radon Test Results

Zipcode	Num Tests	> 4 pCi/L
92618	24	0

Federal EPA Radon Zone for ORANGE County: 3

- Note: Zone 1 indoor average level > 4 pCi/L.
 : Zone 2 indoor average level \geq 2 pCi/L and \leq 4 pCi/L.
 : Zone 3 indoor average level < 2 pCi/L.

Federal Area Radon Information for ORANGE COUNTY, CA

Number of sites tested: 30

Area	Average Activity	% <4 pCi/L	% 4-20 pCi/L	% >20 pCi/L
Living Area - 1st Floor	0.763 pCi/L	100%	0%	0%
Living Area - 2nd Floor	Not Reported	Not Reported	Not Reported	Not Reported
Basement	Not Reported	Not Reported	Not Reported	Not Reported

PHYSICAL SETTING SOURCE RECORDS SEARCHED

TOPOGRAPHIC INFORMATION

USGS 7.5' Digital Elevation Model (DEM)

Source: United States Geologic Survey

EDR acquired the USGS 7.5' Digital Elevation Model in 2002 and updated it in 2006. The 7.5 minute DEM corresponds to the USGS 1:24,000- and 1:25,000-scale topographic quadrangle maps. The DEM provides elevation data with consistent elevation units and projection.

Current USGS 7.5 Minute Topographic Map

Source: U.S. Geological Survey

HYDROLOGIC INFORMATION

Flood Zone Data: This data was obtained from the Federal Emergency Management Agency (FEMA). It depicts 100-year and 500-year flood zones as defined by FEMA. It includes the National Flood Hazard Layer (NFHL) which incorporates Flood Insurance Rate Map (FIRM) data and Q3 data from FEMA in areas not covered by NFHL.

Source: FEMA

Telephone: 877-336-2627

Date of Government Version: 2003, 2015

NWI: National Wetlands Inventory. This data, available in select counties across the country, was obtained by EDR in 2002, 2005 and 2010 from the U.S. Fish and Wildlife Service.

State Wetlands Data: Wetland Inventory

Source: Department of Fish and Wildlife

Telephone: 916-445-0411

HYDROGEOLOGIC INFORMATION

AQUIFLOW^R Information System

Source: EDR proprietary database of groundwater flow information

EDR has developed the AQUIFLOW Information System (AIS) to provide data on the general direction of groundwater flow at specific points. EDR has reviewed reports submitted to regulatory authorities at select sites and has extracted the date of the report, hydrogeologically determined groundwater flow direction and depth to water table information.

GEOLOGIC INFORMATION

Geologic Age and Rock Stratigraphic Unit

Source: P.G. Schruben, R.E. Arndt and W.J. Bawiec, Geology of the Conterminous U.S. at 1:2,500,000 Scale - A digital representation of the 1974 P.B. King and H.M. Beikman Map, USGS Digital Data Series DDS - 11 (1994).

STATSGO: State Soil Geographic Database

Source: Department of Agriculture, Natural Resources Conservation Service (NRCS)

The U.S. Department of Agriculture's (USDA) Natural Resources Conservation Service (NRCS) leads the national Conservation Soil Survey (NCSS) and is responsible for collecting, storing, maintaining and distributing soil survey information for privately owned lands in the United States. A soil map in a soil survey is a representation of soil patterns in a landscape. Soil maps for STATSGO are compiled by generalizing more detailed (SSURGO) soil survey maps.

SSURGO: Soil Survey Geographic Database

Source: Department of Agriculture, Natural Resources Conservation Service (NRCS)

Telephone: 800-672-5559

SSURGO is the most detailed level of mapping done by the Natural Resources Conservation Service, mapping scales generally range from 1:12,000 to 1:63,360. Field mapping methods using national standards are used to construct the soil maps in the Soil Survey Geographic (SSURGO) database. SSURGO digitizing duplicates the original soil survey maps. This level of mapping is designed for use by landowners, townships and county natural resource planning and management.

PHYSICAL SETTING SOURCE RECORDS SEARCHED

LOCAL / REGIONAL WATER AGENCY RECORDS

FEDERAL WATER WELLS

PWS: Public Water Systems

Source: EPA/Office of Drinking Water

Telephone: 202-564-3750

Public Water System data from the Federal Reporting Data System. A PWS is any water system which provides water to at least 25 people for at least 60 days annually. PWSs provide water from wells, rivers and other sources.

PWS ENF: Public Water Systems Violation and Enforcement Data

Source: EPA/Office of Drinking Water

Telephone: 202-564-3750

Violation and Enforcement data for Public Water Systems from the Safe Drinking Water Information System (SDWIS) after August 1995. Prior to August 1995, the data came from the Federal Reporting Data System (FRDS).

USGS Water Wells: USGS National Water Inventory System (NWIS)

This database contains descriptive information on sites where the USGS collects or has collected data on surface water and/or groundwater. The groundwater data includes information on wells, springs, and other sources of groundwater.

STATE RECORDS

Water Well Database

Source: Department of Water Resources

Telephone: 916-651-9648

California Drinking Water Quality Database

Source: Department of Public Health

Telephone: 916-324-2319

The database includes all drinking water compliance and special studies monitoring for the state of California since 1984. It consists of over 3,200,000 individual analyses along with well and water system information.

OTHER STATE DATABASE INFORMATION

California Oil and Gas Well Locations

Source: Dept of Conservation, Geologic Energy Management Division

Telephone: 916-323-1779

Oil and Gas well locations in the state.

California Earthquake Fault Lines

Source: California Division of Mines and Geology

The fault lines displayed on EDR's Topographic map are digitized quaternary fault lines prepared in 1975 by the United State Geological Survey. Additional information (also from 1975) regarding activity at specific fault lines comes from California's Preliminary Fault Activity Map prepared by the California Division of Mines and Geology.

RADON

State Database: CA Radon

Source: Department of Public Health

Telephone: 916-210-8558

Radon Database for California

Area Radon Information

Source: USGS

Telephone: 703-356-4020

The National Radon Database has been developed by the U.S. Environmental Protection Agency (USEPA) and is a compilation of the EPA/State Residential Radon Survey and the National Residential Radon Survey. The study covers the years 1986 - 1992. Where necessary data has been supplemented by information collected at private sources such as universities and research institutions.

PHYSICAL SETTING SOURCE RECORDS SEARCHED

EPA Radon Zones

Source: EPA

Telephone: 703-356-4020

Sections 307 & 309 of IRAA directed EPA to list and identify areas of U.S. with the potential for elevated indoor radon levels.

OTHER

Airport Landing Facilities: Private and public use landing facilities

Source: Federal Aviation Administration, 800-457-6656

Epicenters: World earthquake epicenters, Richter 5 or greater

Source: Department of Commerce, National Oceanic and Atmospheric Administration

California Earthquake Fault Lines: The fault lines displayed on EDR's Topographic map are digitized quaternary fault lines, prepared in 1975 by the United State Geological Survey. Additional information (also from 1975) regarding activity at specific fault lines comes from California's Preliminary Fault Activity Map prepared by the California Division of Mines and Geology.

STREET AND ADDRESS INFORMATION

© 2015 TomTom North America, Inc. All rights reserved. This material is proprietary and the subject of copyright protection and other intellectual property rights owned by or licensed to Tele Atlas North America, Inc. The use of this material is subject to the terms of a license agreement. You will be held liable for any unauthorized copying or disclosure of this material.